


4-30-79

MAINTENANCE AREA RESPONSIBILITY MAPS

G
1431
.P2
M35
1979

JULY 1979



HIGHWAY DIVISION

STATE LIBRARY OF IOWA
17 T772HD 2:M226 1979 sdoc
/Maintenance area responsibility maps
3 1723 00043 3110

STATE LIBRARY OF IOWA
DES MOINES, IOWA 50319

INDEX TO MAPS

Co. No.	Fig. No.	Area	County	Co. No.	Fig. No.	Area	County
<u>DISTRICT I</u>				<u>DISTRICT IV</u>			
38	1	Grundy Center	Grundy	78	52	Council Bluffs	Pottawattamie
42	2	Iowa Falls	Hardin	36	53	Sidney	Fremont
64	3	Marshalltown	Marshall	65	54	Pacific Junction	Mills
85	4	Ames	Story	69	55	Red Oak	Montgomery
8	5	Boone	Boone	73	56	Shenandoah	Page
37	6	Jefferson	Greene	87	57	Bedford	Taylor
40	7	Williams	Hamilton	1	58	Greenfield	Adair
94	8	Fort Dodge	Webster	2	59	Corning	Adams
50	9	Newton	Jasper	25	60	De Soto	Dallas
79	10	Grinnell	Poweshiek	61	61	Winterset	Madison
86	11	Tama	Tama	80	62	Mt. Ayr	Ringgold
77	12	Des Moines	Polk	88	63	Creston	Union
<u>DISTRICT II</u>				<u>DISTRICT V</u>			
17	13	Mason City	Cerro Gordo	1	64	Adair	Adair
34	14	Charles City	Floyd	5	65	Hamlin	Audubon
35	15	Hampton	Franklin	15	66	Atlantic	Cass
66	16	Osage	Mitchell	25	67	Perry	Dallas
98	17	Hanlontown	Worth	39	68	Guthrie Center	Guthrie
32	18	Estherville	Emmet	83	69	Harlan	Shelby
41	19	Garner	Hancock	<u>DISTRICT VI</u>			
46	20	Humboldt	Humboldt	26	70	Bloomfield	Davis
55	21	Algona	Kossuth	51	71	Fairfield	Jefferson
95	22	Forest City	Winnebago	54	72	Sigourney	Keokuk
99	23	Clarion	Wright	56	73	Donnellson	Lee
7	24	Waterloo	Black Hawk	89	74	Keosauqua	Van Buren
9	25	Waverly	Bremer	4	75	Centerville	Appanoose
12	26	Allison	Butler	62	76	Oskaloosa	Mahaska
19	27	New Hampton	Chickasaw	63	77	Knoxville	Marion
3	28	Waukon	Allamakee	68	78	Albia	Monroe
22	29	Elkader	Clayton	90	79	Ottumwa	Wapello
33	30	West Union	Fayette	93	80	Corydon	Wayne
45	31	Cresco	Howard	20	81	Osceola	Clarke
96	32	Decorah	Winneshiek	27	82	Leon	Decatur
<u>DISTRICT III</u>				59	83	Chariton	Lucas
18	33	Cherokee	Cherokee	91	84	Martensdale	Warren
75	34	Le Mars	Plymouth	29	85	Burlington	Des Moines
97	35	Sioux City	Woodbury	44	86	Mt. Pleasant	Henry
24	36	Denison	Crawford	58	87	Columbus Junction	Louisa
43	37	Mo. Valley	Harrison	70	88	Muscatine	Muscatine
47	38	Ida Grove	Ida	92	89	Washington	Washington
67	39	Onawa	Monona	<u>DISTRICT VI</u>			
11	40	Storm Lake	Buena Vista	6	90	Vinton	Benton
13	41	Rockwell City	Calhoun	53	91	Anamosa	Jones
14	42	Carroll	Carroll	57	92	Cedar Rapids	Linn
74	43	Emmetsburg	Palo Alto	23	93	De Witt	Clinton
76	44	Pocahontas	Pocahontas	82	94	Davenport	Scott
81	45	Sac City	Sac	49	95	Maquoketa	Jackson
21	46	Spencer	Clay	10	96	Independence	Buchanan
30	47	Spirit Lake	Dickinson	28	97	Manchester	Delaware
60	48	Rock Rapids	Lyon	31	98	Dubuque	Dubuque
71	49	Sheldon	O'Brien	16	99	Tipton	Cedar
72	50	Sibley	Osceola	48	100	Williamsburg	Iowa
84	51	Rock Valley	Sioux	52	101	Iowa City	Johnson

CO	ROUTE	UNIT	RURAL MILES BY WIDTH				URBAN MILES	TOTAL MILES	DIVIDED		PARKS & INST RDS	RAMPS X-OVER
			18	20	22	24			RURAL	URBAN		
	10		248.90	638.88	556.64	2264.28	557.11	4265.81	653.03	180.26	61.39	244.98
	19		.00	.00	.00	2.29	1.75	4.04	1.20	.71	3.06	.00
	20		2.04	.63	31.50	1.47	.93	36.57	.00	.00	112.93	.20
	30		.00	.00	12.71	33.78	9.03	55.52	.00	.00	34.43	.60
	40		.00	.00	30.77	84.53	12.55	127.85	.00	.09	.00	1.23
	50		.45	.00	.00	.00	13.76	14.21	.00	.54	.00	.00
	60		.00	.00	.00	.00	151.69	151.69	.00	34.68	.00	.18
	70		.00	1.01	.38	.26	5.81	7.46	.16	2.31	.00	.00
	80		529.17	216.50	111.98	2105.61	387.76	3351.02	114.89	29.34	.00	12.43
	90		.60	.87	698.30	1292.24	155.73	2147.74	83.97	3.47	93.61	25.01
STATE	TOTAL		781.16	857.89	1442.28	5784.46	1296.12	10161.91	853.25	251.40	305.42	284.63

FRONTAGE ROAD MILEAGE: Primary 15.372, Interstate 8.326, Total 23.698

Unit Definitions of Surface Types

- Unit 10 - Portland Cement Concrete Pavement Maint. by Hwy. Div. Employees
- 19 - Unsurfaced Grades Maint. by Hwy. Div. Employees
- 20 - Gravel or Crushed Stone Surface Maint. by Hwy. Div. Employees
- 30 - Asphalt Inverted Penetration Surface without Stab. Base Maint. by Hwy. Div. Employees
- 40 - Asphalt Inverted Penetration Surface with Stab. Base Maint. by Hwy. Div. Employees
- 50 - Miscellaneous Surfaces (all types not otherwise defined) Maint. by Hwy. Div. Employees
- 60 - Extensions (any surface type) Maint. by City Employees
- 70 - Interstate Bridges (bridges between states) Maint. by Hwy. Div. Employees
- 80 - Asphalt Mat Surfaced Portland Cement Concrete Maint. by Hwy. Div. Employees
- 90 - Asphalt Pavement (asphalt surface on flexible base and having a total thickness
of 8" or more) Maint. by Hwy. Div. Employees

Total miles and columns to the left indicate two lane mileage, width, and surface type of the primary road and road extensions in Iowa. Columns to the right of total miles column show miles of four lane divided highways, miles of parks and institutional roads, and miles of ramps and crossovers.

To obtain total two lane mileage, add total miles, divided miles, park and institutional roads, and ramps and crossovers.

CO	ROUTE	UNIT	RURAL MILES BY WIDTH				URBAN MILES	TOTAL MILES	DIVIDED		PARKS & INST	RDS	RAMPS X-OVER
			18	20	22	24			RURAL	URBAN			
	GARAGE	551101	GRUNDY CENTER										
07	0175	10	.00	.00	.00	.19	.00	.19	.00	.00	.00	.00	
07	0175	90	.00	.00	.00	3.80	.00	3.80	.00	.00	.00	.00	
38	0014	10	.00	.00	.14	.56	.00	.70	.00	.00	.00	.06	
38	0014	80	.00	.00	.03	21.45	1.50	22.98	.00	.00	.00	.00	
38	0057	30	.00	.00	.00	.00	.00	.00	.00	.00	.00	.21	
38	0057	80	.00	.00	.00	7.55	.00	7.55	.00	.00	.00	.00	
38	0175	10	.00	.00	.00	4.96	.99	5.95	.00	.00	.00	.00	
38	0175	80	.00	.00	.00	.00	.19	.19	.00	.00	.00	.00	
38	0175	90	.00	.00	.00	10.21	1.12	11.33	.00	.00	.00	.00	
38	0214	10	.00	.00	.00	5.04	.70	5.74	.00	.00	.00	.00	
42	0175	10	.00	.00	.00	4.18	.00	4.18	.00	.00	.00	.00	
	GARAGE TOTAL		.00	.00	.17	57.94	4.50	62.61	.00	.00	.00	.27	
	TOTAL		.00	.00	.17	57.94	4.50	62.61	.00	.00	.00	.27	

2

GRUNDY CENTER AREA

OPERATION BASE AT GRUNDY CENTER

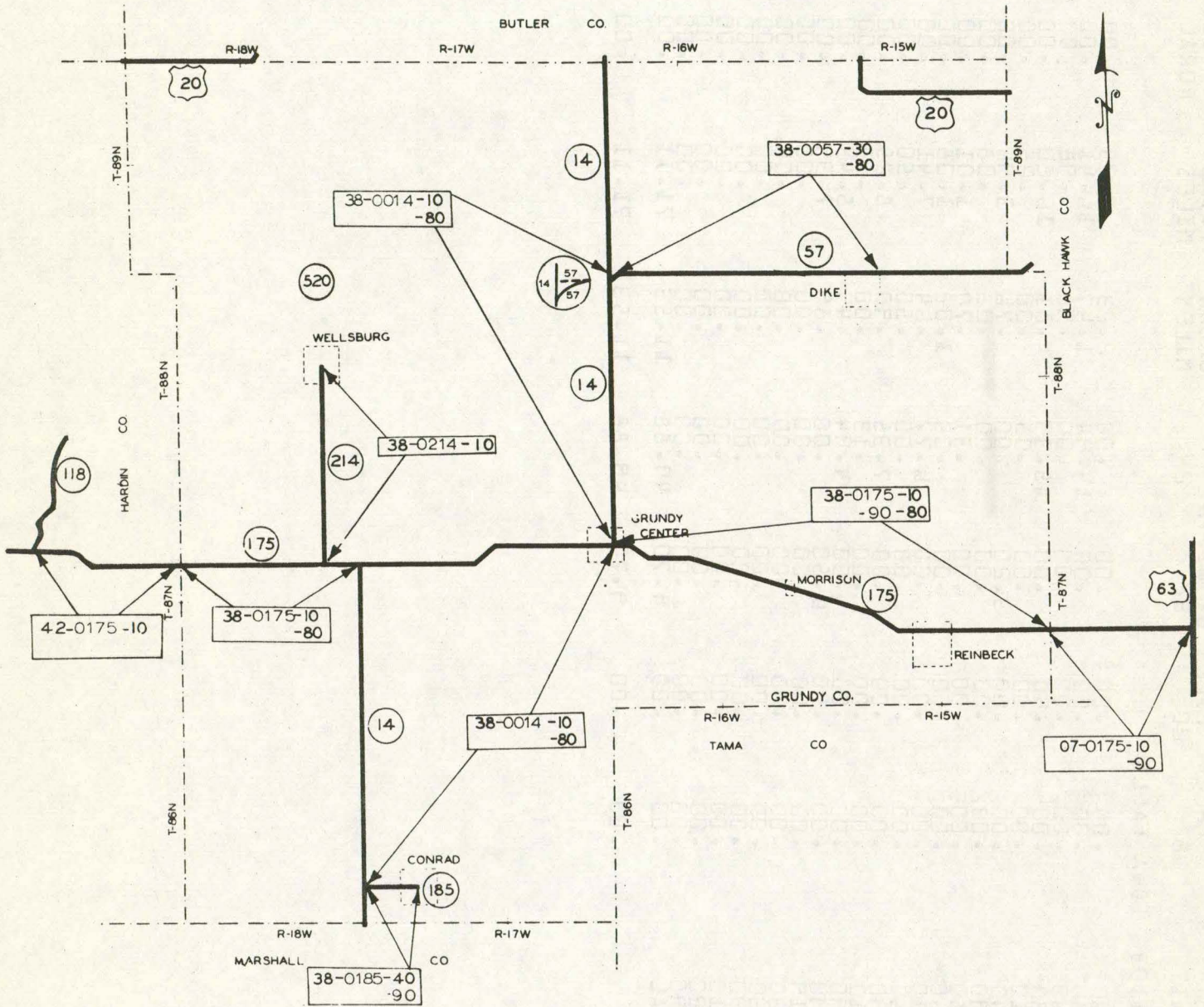


FIG. 1

CO	ROUTE	UNIT	RURAL MILES BY WIDTH				URBAN MILES	TOTAL MILES	DIVIDED		PARKS & INST	RAMPS RDS X-OVER
			18	20	22	24			RURAL	URBAN		
GARAGE 551103 IOWA FALLS												
42	0020	60	.00	.00	.00	.00	2.23	2.23	.00	.00	.00	.00
42	0020	80	.00	.00	.00	14.94	1.47	16.41	.00	.00	.00	.00
42	0065	60	.00	.00	.00	.00	.98	16.98	.00	.00	.00	.00
42	0065	80	.00	.00	.00	15.39	.81	16.20	.00	.00	.00	.00
42	0118	10	.00	.00	.00	.05	.00	3.05	.00	.00	.00	.00
42	0118	40	.00	.00	3.20	.00	.76	3.96	.00	.00	.00	.00
42	0118	90	.00	.00	.00	.00	.08	4.04	.00	.00	.00	.00
42	0175	10	.00	.00	.00	.31	.70	1.01	.00	.00	.00	.00
42	0175	60	.00	.00	.00	.00	1.08	2.09	.00	.00	.00	.00
42	0175	80	.00	.00	.00	6.77	.64	7.41	.00	.00	.00	.28
42	0215	90	.00	.00	.00	.00	.50	7.91	.00	.00	.00	.00
42	0215	90	.00	.00	.00	7.35	.90	8.25	.00	.00	.00	.00
42	0299	10	.00	.00	.00	.13	.00	5.13	.00	.00	.00	.00
42	0299	90	.00	.00	.00	4.94	.49	5.43	.00	.00	.00	.00
42	6641	19	.00	.00	.00	.00	.89	7.39	.00	.00	.00	.00
42	6641	20	.00	.00	.00	.00	.00	.00	.00	.00	.81	.00
42	6641	30	.00	.00	.00	.00	.00	.00	.00	.00	.96	.00
42	6641	90	.00	.00	.00	.00	.00	.00	.00	.00	.47	.00
42	7714	10	.00	.00	.00	.00	.00	.00	.00	.00	1.34	.00
42	7714	20	.00	.00	.00	.00	.00	.00	.00	.00	.98	.00
42	7714	90	.00	.00	.00	.00	.00	.00	.00	.00	.09	.00
GARAGE TOTAL			.00	.00	9.70	49.88	11.53	71.11	.00	.00	4.74	.28
TOTAL			.00	.00	9.70	49.88	11.53	71.11	.00	.00	4.74	.28

COUNTY OF IOWA
 DEPARTMENT OF TRANSPORTATION
 IOWA DEPARTMENT OF TRANSPORTATION
 IOWA DEPARTMENT OF TRANSPORTATION

IOWA FALLS AREA

OPERATION BASES AT IOWA FALLS

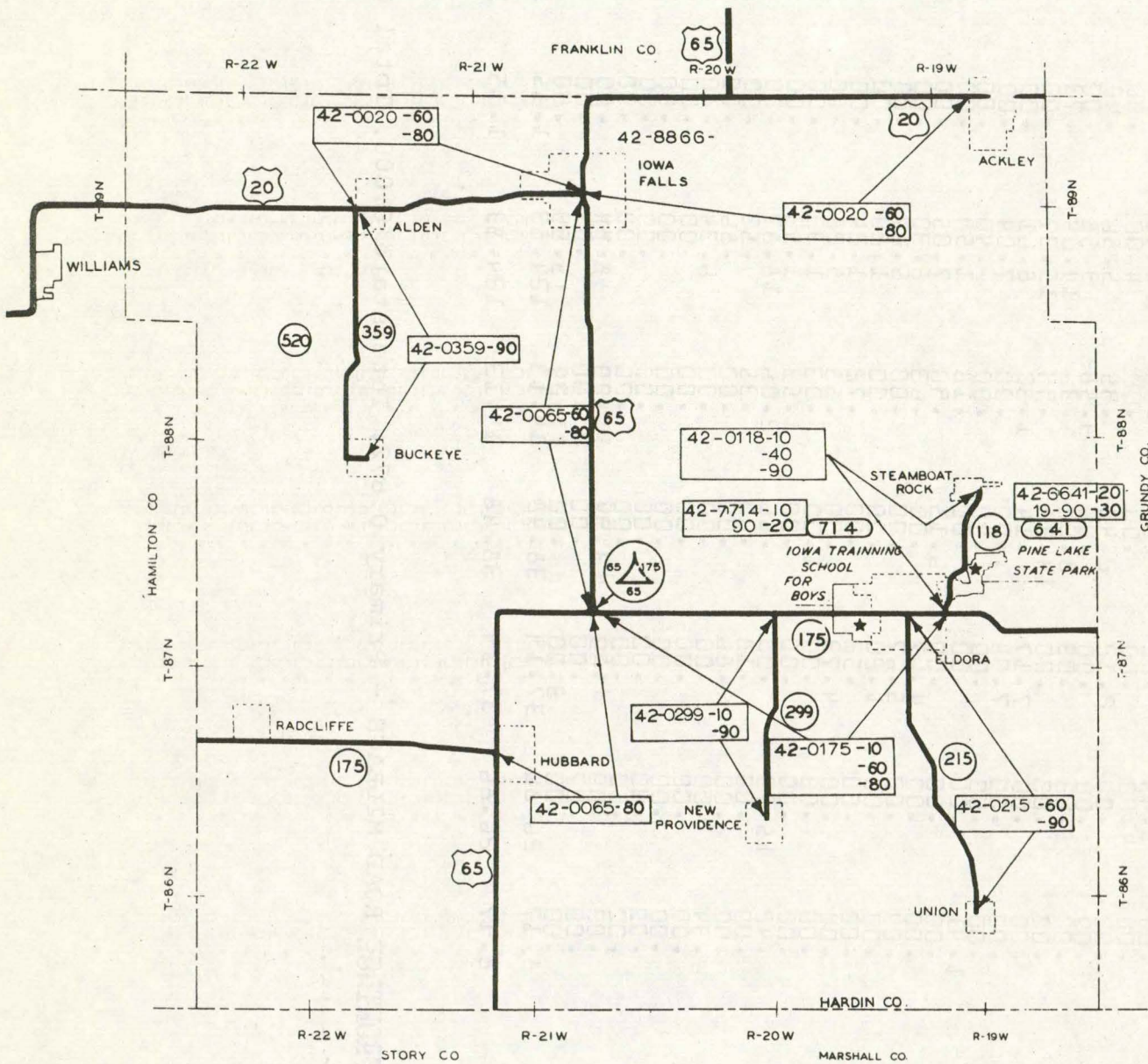


FIG. 2

CO	ROUTE	UNIT	RURAL MILES BY WIDTH				URBAN MILES	TOTAL MILES	DIVIDED		PARKS & INST	RAMPS X-OVER
			18	20	22	24			RURAL	URBAN		
GARAGE 551104 MARSHALLTOWN												
38	0014	80	.00	.00	.00	1.00	.00	1.00	.00	.00	.00	.00
50	0330	10	.00	1.43	.00	.00	.00	1.43	.00	.00	.00	.00
50	0330	80	.00	4.00	.00	.00	.00	4.00	.00	.00	.00	.00
64	0014	10	.00	.00	2.12	2.49	.95	5.56	.42	.09	.00	.00
64	0014	60	.00	.00	.00	.00	3.58	3.58	.00	.00	.00	.00
64	0014	80	.00	5.63	.00	8.02	.96	14.02	.79	.94	.00	.00
64	0030	10	.00	.00	.00	14.38	.99	15.37	.00	.00	.00	.99
64	0030	80	.00	.00	7.17	1.4	1.30	8.61	.00	.00	.00	.00
64	0096	80	.00	.00	7.04	.00	.00	7.04	.00	.00	.00	.00
64	0146	10	.00	.00	.00	.40	.00	.40	.00	.00	.00	.00
64	0146	80	1.41	.00	.00	.00	.00	1.41	.00	.00	.00	.00
64	0146	90	.00	.00	.00	.00	.90	1.30	.00	.00	.00	.00
64	0233	90	.00	.00	.67	.00	.63	1.30	.00	.00	.00	.00
64	0234	90	.00	.00	.67	.00	.00	1.34	.00	.00	.00	.00
64	0245	90	.00	.00	.52	.00	.00	1.24	.00	.00	.00	.00
64	0311	90	.00	.00	.73	.00	.55	1.28	.00	.00	.00	.00
64	0330	10	.00	.00	.00	1.30	.53	1.83	.00	.00	.00	.00
64	0330	60	.00	.00	.00	.00	1.53	1.53	.00	.00	.00	.00
64	0330	80	.42	15.73	.00	.66	.06	18.87	.00	.00	.00	.00
64	0395	90	.00	.00	.18	.00	.35	.53	.00	.00	.00	.00
64	0930	10	.00	.00	.86	.00	.00	.86	.00	.00	.00	.00
64	0930	80	.34	.00	.00	.00	.00	.34	.00	.00	.00	.00
64	7710	10	.00	.00	.00	.00	.00	.00	.00	.00	1.41	.00
64	7710	20	.00	.00	.00	.00	.00	.00	.00	.00	.93	.00
64	7710	90	.00	.00	.00	.00	.00	.00	.00	.00	.19	.00
64	8878	10	.00	.00	.00	.00	.00	.00	.00	.00	.28	.00
85	0030	10	.00	.00	.00	3.94	.00	3.94	.00	.00	.00	.00
85	0330	80	.00	.07	.00	.00	.00	.07	.00	.00	.00	.00
86	0096	80	.00	.00	3.00	.00	.00	3.00	.00	.00	.00	.00
GARAGE TOTAL			8.17	26.86	37.19	38.48	14.13	124.83	1.15	1.03	2.81	.99
TOTAL			8.17	26.86	37.19	38.48	14.13	124.83	1.15	1.03	2.81	.99

FRONTAGE ROAD MILEAGE - Primary 0.672, Interstate 0.000, Total 0.672

Frontage

CO	ROUTE	UNIT	RURAL MILES BY WIDTH				URBAN MILES	TOTAL MILES	DIVIDED		PARKS & INST RDS	RAMPS X-OVER
			18	20	22	24			RURAL	URBAN		
GARAGE 551105 AMES												
08	0030	10	.00	.00	.00	.80	.00	.80	.80	.00	.00	.00
08	0035	10	.00	.00	.00	2.27	.00	2.27	2.27	.00	.00	1.07
08	0035	10	.00	.00	.00	9.16	3.21	12.37	4.31	3.21	.00	2.56
08	0069	10	.00	.00	.00	22.80	.42	23.22	22.80	.42	.00	7.41
08	0069	19	.00	.00	.00	.50	.00	1.50	.00	.20	.00	.00
08	0069	60	.00	.00	.00	.00	4.56	4.56	.00	.00	.00	.00
08	0069	60	.00	.00	.00	.00	4.56	4.56	.00	1.24	.00	.05
08	019R	10	.00	.00	.00	13.22	1.74	14.96	.00	.00	.00	.05
08	020R	10	.00	.00	.00	.00	.00	.00	.00	.00	.00	.00
08	0210	10	.00	.00	.00	.00	.00	.00	.00	.00	.00	.00
08	0210	90	.00	.00	.00	.38	.00	.38	.00	.00	.00	.00
08	0211	300	.00	.00	.00	13.80	.00	14.53	.00	.00	.00	.00
08	0211	90	.00	.00	.00	1.00	.50	1.50	.00	.00	.00	.00
08	0221	10	.00	.00	.00	.37	.00	1.37	.00	.00	.00	.00
08	0221	40	.00	.00	.00	5.21	.78	5.99	.00	.00	.00	.00
08	061R	10	.00	.00	.00	.00	.00	.00	.00	.00	.00	.00
08	0930	10	.00	.00	.00	.90	.00	.90	.00	.00	.00	.00
08	0930	60	.00	.00	.00	.00	1.14	1.14	.00	.00	.00	.00
08	8810	10	.00	.00	.00	4.99	1.90	6.89	.00	.00	.00	.00
08	8810	200	.00	.00	.00	.00	.00	.00	.00	.00	4.11	.00
08	8810	90	.00	.00	.00	.00	.00	.00	.00	.00	9.43	.00
GARAGE TOTAL			.00	.00	14.80	61.40	15.49	91.69	30.18	5.07	13.76	11.14
GARAGE 551106 COLO												
42	0065	80	.00	.00	.00	6.00	.69	6.69	.00	.00	.00	.00
50	0065	10	.00	.08	.00	.00	.00	.08	.00	.00	.00	.00
50	0065	80	.00	3.64	.00	.00	.00	3.64	.00	.00	.00	.00
64	0930	80	3.36	.00	.00	.00	1.08	4.44	.00	.00	.00	.00
08	0030	10	.00	.00	.00	7.05	.94	7.99	.00	.00	.00	1.11
08	0065	10	.00	.00	.00	.39	.00	.39	.00	.00	.00	.00
08	0065	40	.00	.00	.00	.00	.00	.00	.00	.00	.00	.36
08	0065	80	.00	10.07	.00	12.66	.75	23.48	.00	.00	.00	.58
08	0133	10	.00	.00	.00	.18	.62	.80	.00	.00	.00	.05
08	0133	80	.00	.00	.00	.00	.77	.77	.00	.00	.00	.00
08	0317	40	.00	.00	.00	.00	.45	.45	.00	.00	.00	.00
08	0317	90	.00	.00	.00	.26	.00	.26	.00	.00	.00	.00
08	0930	10	2.29	.00	.00	.93	.00	3.22	.00	.00	.00	.00
08	0930	80	6.97	.00	.00	.35	.11	7.43	.00	.00	.00	.00
GARAGE TOTAL			12.62	13.79	.00	27.82	4.81	59.04	.00	.00	.00	2.10
TOTAL			12.62	13.79	14.80	89.22	20.30	150.73	30.18	5.07	13.76	13.24

FRONTAGE ROAD MILEAGE - Primary 0.740, Interstate 0.000, Total 0.740

AMES AREA

OPERATION BASES AT AMES AND COLO

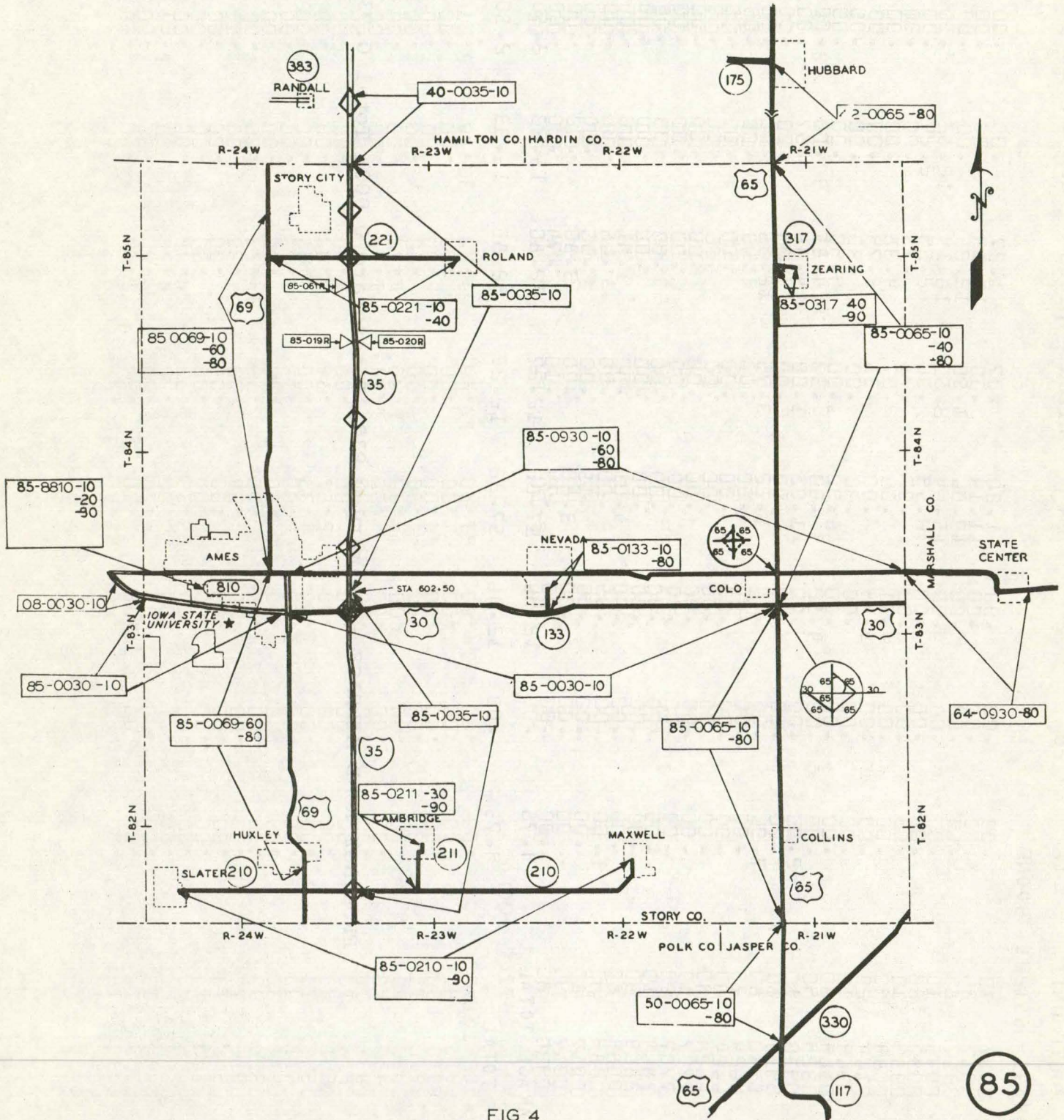


FIG 4

CO	ROUTE	UNIT	RURAL MILES BY WIDTH				URBAN MILES	TOTAL MILES	DIVIDED		PARKS & INST	RAMPS RDS X-OVER
			18	20	22	24			RURAL	URBAN		
GARAGE 551201 800NE												
08	0017	10	.00	.00	.00	1.20	.07	1.27	.00	.00	.00	.00
08	0017	30	.00	.00	.00	11.13	.00	11.13	.00	.00	.00	.00
08	0017	80	.67	.00	.00	10.06	1.50	11.56	.00	.00	.00	.00
08	0030	10	.00	.00	.00	15.64	2.50	18.14	12.52	2.50	.00	2.73
08	0030	80	.00	.00	.00	2.54	.00	2.54	.00	.00	.00	.00
08	0089	10	.00	.00	.00	.00	.75	.75	.00	.00	.00	.00
08	0089	90	.00	.00	.00	.00	.07	.07	.00	.00	.00	.00
08	0164	20	.00	.00	.00	.00	.31	.31	.00	.00	.00	.00
08	0164	10	.00	.00	.00	.00	.00	.00	.00	.00	.00	.00
08	0164	80	.00	.00	.00	8.90	1.00	9.90	.00	.00	.00	.00
08	0324	90	.00	.00	.00	.00	.33	.33	.00	.00	.00	.00
08	0930	10	2.00	.00	.00	1.08	1.00	4.85	.00	.00	.00	.00
08	0930	50	.00	.00	.00	.00	.04	.04	.57	.00	.00	.00
08	0930	80	7.06	.00	.00	1.22	3.75	12.03	.00	.00	.00	.00
08	6624	20	.00	.00	.00	.00	.00	.00	.00	.00	2.24	.00
08	6624	30	.00	.00	.00	.00	.00	.00	.00	.00	.46	.00
08	6624	40	.00	.00	.00	.00	.00	.00	.00	.00	.26	.00
08	7707	10	.00	.00	.00	.00	.00	.00	.00	.00	.40	.00
08	7707	20	.00	.00	.00	.00	.00	.00	.00	.00	.01	.00
08	8863	10	.00	.00	.00	.00	.00	.00	.00	.00	.17	.00
08	8863	30	.00	.00	.00	.00	.00	.00	.00	.00	.21	.00
25	0089	80	.00	.00	.00	1.01	.90	1.91	.00	.00	.00	.00
25	0089	90	.00	.00	.65	.00	.00	.65	.00	.00	.00	.00
40	0017	10	.00	.00	.00	.15	.00	.15	.00	.00	.00	.00
40	0017	30	.00	.00	.00	3.80	.00	3.80	.00	.00	.00	.00
85	0930	80	.00	.00	.00	.74	.00	.74	.00	.00	.00	.00
GARAGE TOTAL			9.75	.00	12.96	57.82	12.27	92.80	15.33	2.50	11.11	3.15
TOTAL			9.75	.00	12.96	57.82	12.27	92.80	15.33	2.50	11.11	3.15

FRONTAGE ROAD MILEAGE - Primary 0.930, Interstate 0.000, Total 0.930

BOONE AREA

OPERATION BASE AT BOONE

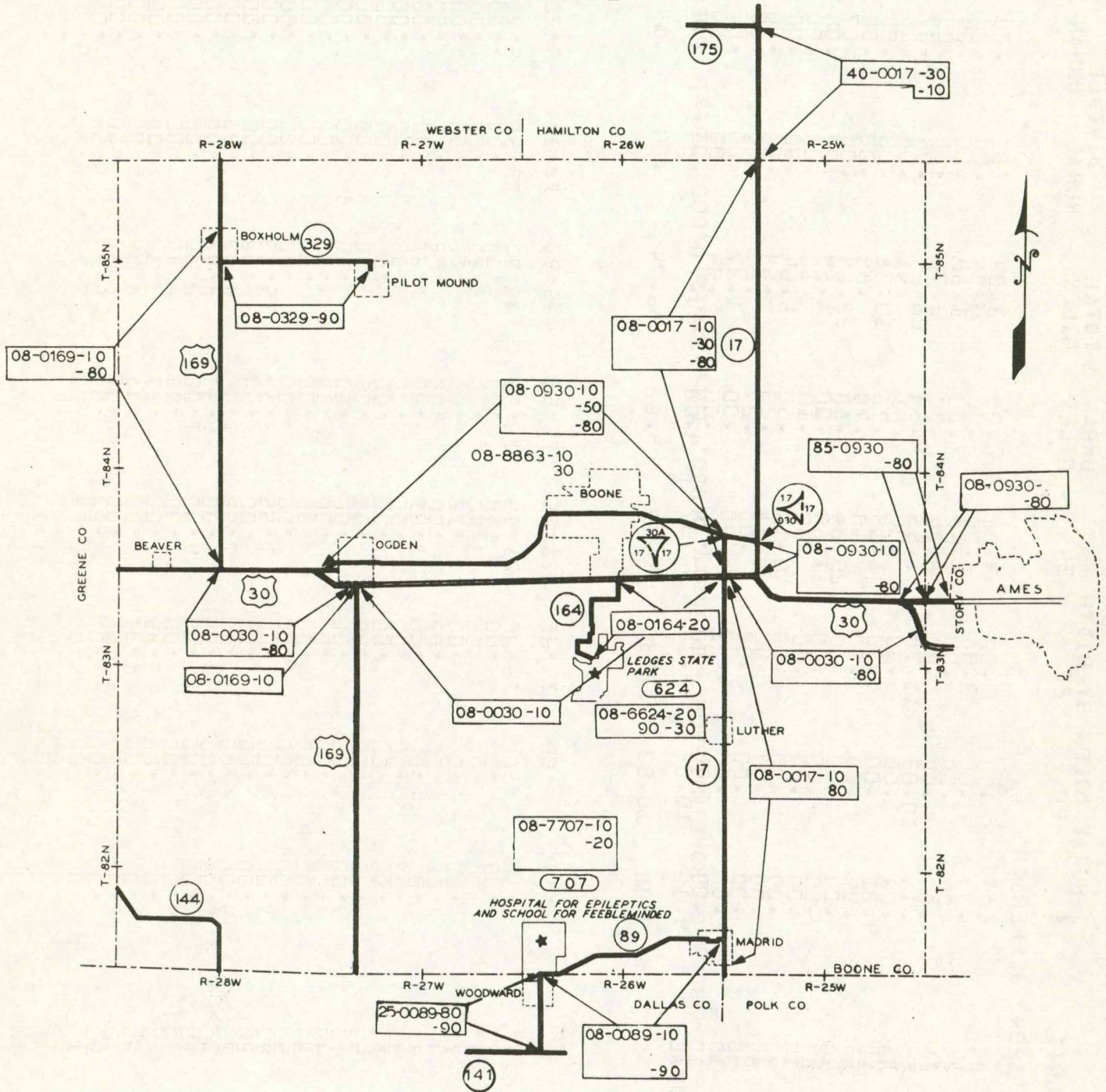


FIG. 5

CO	ROUTE	UNIT	RURAL MILES BY WIDTH				URBAN MILES	TOTAL MILES	DIVIDED		PARKS & INST	RAMPS RDS X-OVER
			18	20	22	24			RURAL	URBAN		
GARAGE 551204 JEFFERSON												
08	0030	80	.00	.00	.00	3.02	.00	3.02	.00	.00	.00	.00
13	0004	10	.00	.00	3.98	.00	.00	3.98	.00	.00	.00	.00
14	0030	10	.00	.00	.00	1.52	.00	1.52	.00	.00	.00	.00
14	0030	80	.00	.00	.00	2.76	.00	2.76	.00	.00	.00	.00
37	0004	10	.15	10.03	11.72	1.85	4.89	28.64	.00	.07	.00	.00
37	0004	80	.00	.00	.00	.00	.41	.41	.00	.00	.00	.00
37	0025	10	9.01	.00	.00	1.19	.78	10.98	.00	.00	.00	.00
37	0025	80	.00	.00	.00	.19	.70	.89	.00	.00	.00	.00
37	0030	10	.00	.00	.00	20.84	1.80	22.64	.00	.07	.00	.00
37	0030	80	.00	.00	.00	1.89	.00	1.89	.00	.00	.00	.00
37	0144	10	.00	.00	.00	.00	.10	.10	.00	.00	.00	.00
37	0144	40	.00	.00	.00	6.14	.50	6.64	.00	.00	.00	.00
37	0144	80	.00	.00	.00	.41	.23	.64	.00	.00	.00	.00
37	0144	90	.00	.00	.00	.00	.27	.27	.00	.00	.00	.00
39	0004	10	.00	.00	1.37	.00	.00	1.37	.00	.00	.00	.00
39	0025	10	.00	.00	.23	.76	.00	.99	.00	.00	.00	.00
GARAGE TOTAL			9.16	10.03	17.30	40.57	9.68	86.74	.00	.14	.00	.00
TOTAL			9.16	10.03	17.30	40.57	9.68	86.74	.00	.14	.00	.00

BOOME VISEY

JEFFERSON AREA

OPERATION BASES AT JEFFERSON

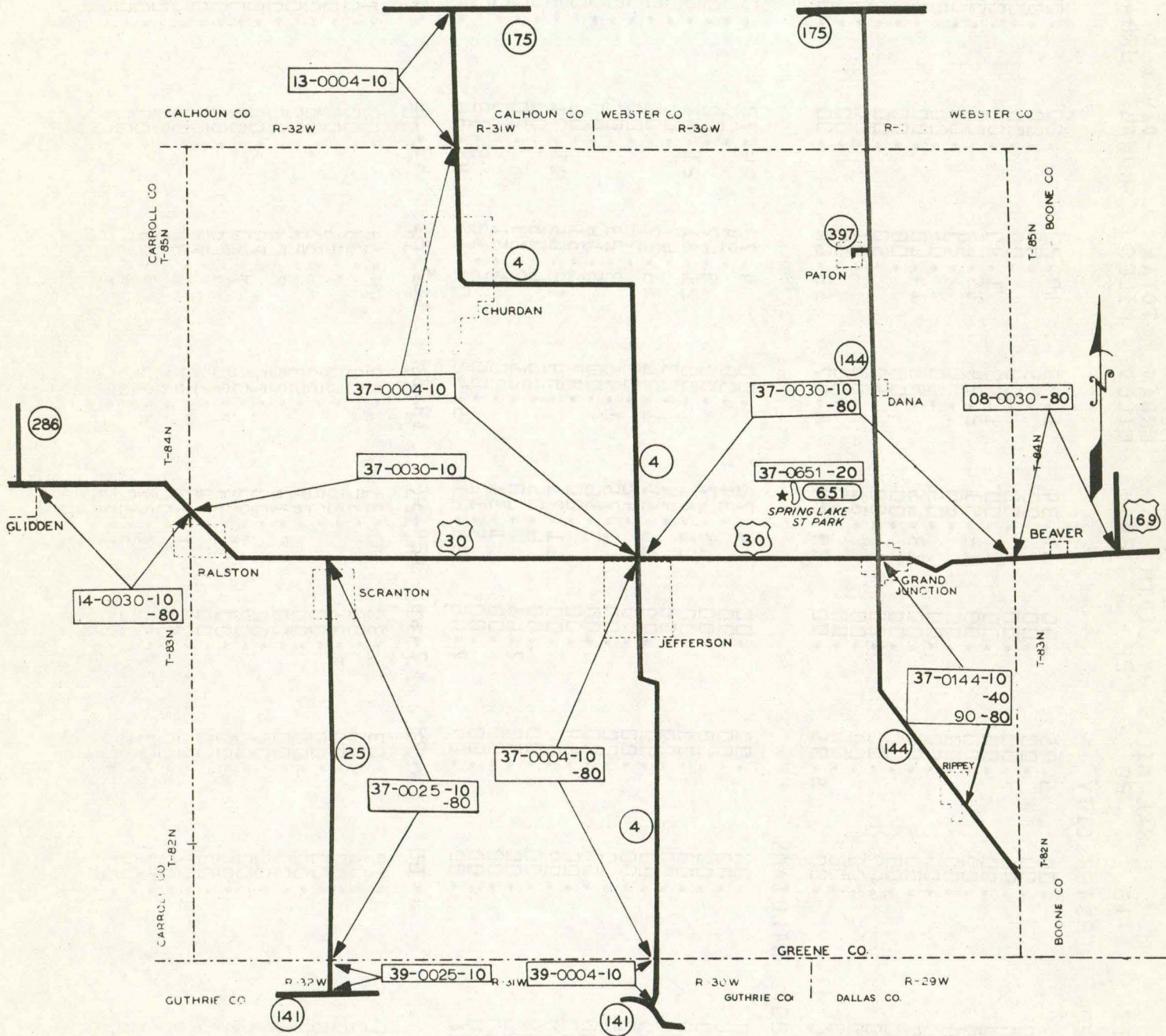


FIG. 6

CO	ROUTE	UNIT	RURAL MILES BY WIDTH				URBAN MILES	TOTAL MILES	DIVIDED		PARKS & INST	RDS	RAMPS X-OVER
			18	20	22	24			RURAL	URBAN			
GARAGE 551206 WEBSTER CITY													
40	0017	10	.00	5.95	.00	11.34	1.93	19.22	.00	.00	.00	.03	
40	0017	60	.00	.00	.00	.00	.95	.95	.00	.00	.00	.00	
40	0017	80	.00	.00	.00	.00	.00	.00	.00	.00	.00	.07	
40	0020	60	.00	.00	.00	.00	1.40	1.40	.00	.00	.00	.00	
40	0020	80	.00	.00	.00	12.91	2.74	15.65	.00	.00	.00	.00	
40	0175	10	.00	.00	.00	.29	.00	.29	.00	.00	.00	.00	
40	0175	80	.00	.00	.00	.05	.00	.05	.00	.00	.00	.00	
40	0175	90	.00	.00	.00	13.65	.95	14.60	.00	.00	.00	.00	
40	8872	90	.00	.00	.00	.00	.00	.00	.00	.00	.09	.00	
94	0175	90	.00	.00	.00	.00	.50	.50	.00	.00	.00	.00	
99	0017	10	.00	.00	.00	.81	.00	.81	.00	.00	.00	.00	
99	0017	80	.00	.00	.00	.19	.00	.19	.00	.00	.00	.00	
GARAGE TOTAL			.00	5.95	.00	39.24	8.47	53.66	.00	.00	.09	.10	
GARAGE 551207 WILLIAMS													
35	0035	10	.00	.00	.00	4.72	.00	4.72	4.72	.00	.00	.63	
40	0020	10	.00	.00	.00	.34	.00	.34	.00	.00	.00	.00	
40	0020	80	.00	.00	.00	9.67	.00	9.67	.00	.00	.00	.00	
40	0035	10	.00	.00	.00	21.81	.00	21.81	21.81	.00	.00	5.65	
40	0069	10	.00	.00	.00	.44	.23	.67	.00	.00	.00	.00	
40	0069	80	.00	.00	.00	16.51	1.76	18.27	.00	.00	.00	.17	
40	0175	10	.00	.00	.00	.42	.33	.75	.00	.00	.00	.00	
40	0175	40	.00	.00	.00	1.75	1.48	3.23	.00	.00	.00	.00	
40	0175	90	.00	.00	.00	5.16	.00	5.16	.00	.00	.00	.00	
40	0383	10	.00	.84	.00	.00	.47	.47	.00	.00	.00	.22	
40	0520	10	.00	.00	.00	11.71	.94	12.65	11.71	.94	.00	2.69	
42	0020	80	.00	.00	.00	6.05	.00	6.05	.00	.00	.00	.00	
42	0175	90	.00	.00	7.68	.00	.21	7.89	.00	.00	.00	.00	
85	0069	80	.00	.00	.00	1.51	.00	1.51	.00	.00	.00	.00	
99	0035	10	.00	.00	.00	5.12	.00	5.12	5.12	.00	.00	1.22	
GARAGE TOTAL			.00	.84	7.68	85.21	5.42	99.15	43.36	.94	.00	10.58	
TOTAL			.00	6.79	7.68	124.45	13.89	152.81	43.36	.94	.09	10.68	

WILLIAMS AREA

OPERATION BASES AT WEBSTER CITY AND WILLIAMS

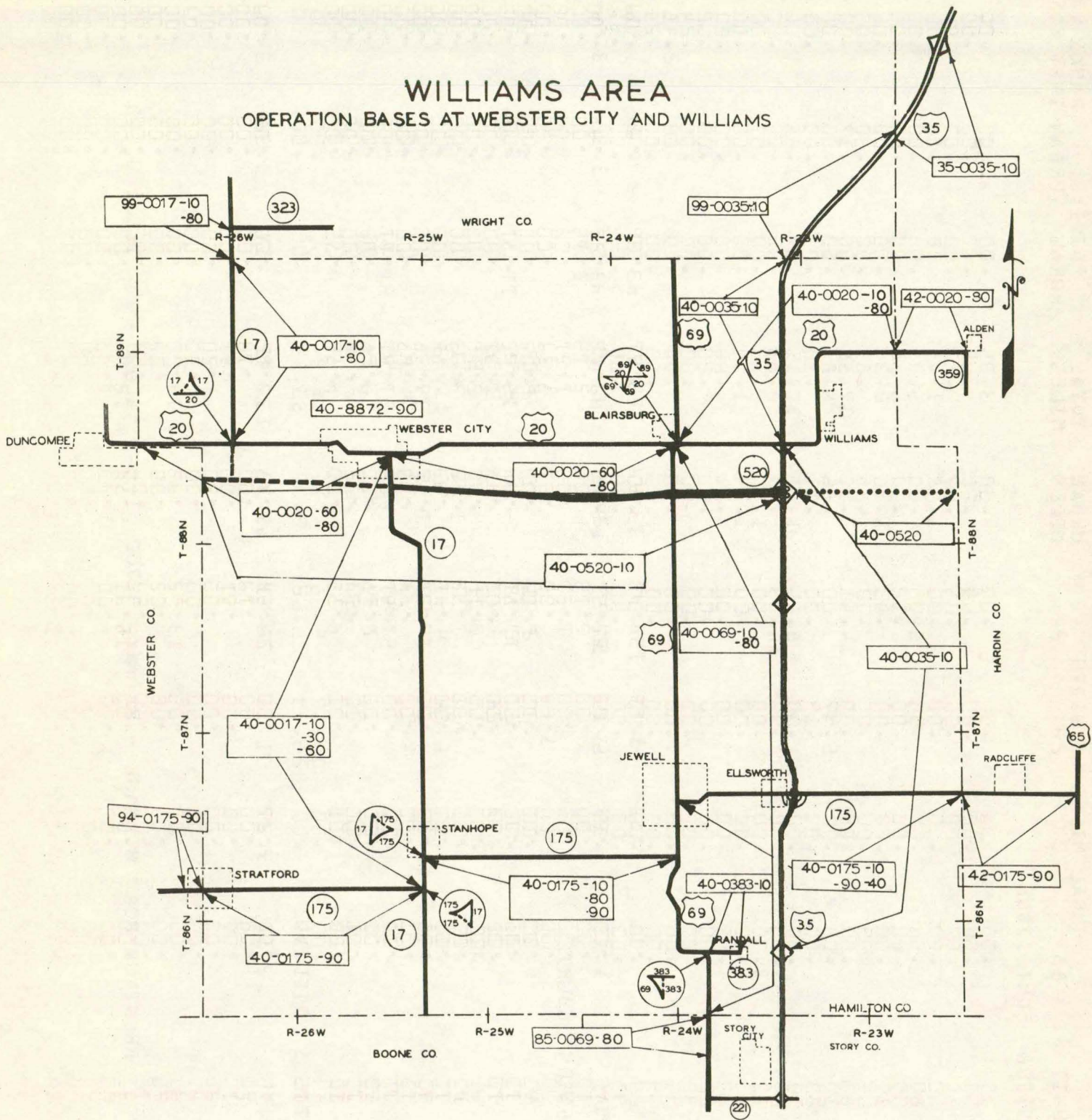


FIG. 7

CO	ROUTE	UNIT	RURAL MILES BY WIDTH				URBAN MILES	TOTAL MILES	DIVIDED		PARKS & INST	RDS	RAMPS X-OVER
			18	20	22	24			RURAL	URBAN			
GARAGE 551208 FORT DODGE													
13	0007	10	.00	3.35	.00	.00	3.35	.00	.00	.00	.00	.00	
13	0007	90	.00	.00	.00	.00	.64	.00	.00	.00	.00	.00	
94	0007	10	.00	.00	.00	.00	.07	.00	.00	.00	.00	.00	
94	0007	60	.00	.00	.00	.00	.05	1.48	.00	.00	.00	.81	
94	0007	80	.00	.00	.00	.00	.00	5.05	.00	.00	.00	.00	
94	0007	90	.00	.00	.00	.00	.00	5.12	.00	.00	.00	.00	
94	0020	10	.00	.00	.00	.00	.43	1.96	.00	.00	.00	.00	
94	0020	60	.00	.00	.00	.00	.00	2.39	.00	.00	.00	.00	
94	0020	80	.00	.00	.00	.00	.00	1.85	.00	.00	.00	.00	
94	0050	10	.00	.00	.00	.00	.00	17.58	.00	.00	.00	.00	
94	0050	80	.00	.00	5.97	14.41	3.86	6.83	.00	.00	.00	.00	
94	0169	10	.00	.00	.19	.11	.30	10.11	.00	.00	.00	.00	
94	0169	80	.00	.00	.00	.00	.00	16.83	.54	1.85	.00	.00	
94	0413	10	1.00	.00	.00	.00	.00	2.10	.00	.00	.00	.00	
94	0413	60	.00	.00	.00	.00	.00	1.19	.00	.00	.00	.00	
94	0413	80	.00	.00	.00	.00	.00	.21	.00	.00	.00	.00	
94	6613	20	.00	.00	.00	.00	.00	.66	.00	.00	.00	.00	
94	6613	30	.00	.00	.00	.00	.00	.00	.00	.00	.00	.00	
94	6613	30	.00	.00	.00	.00	.00	.00	.00	.00	.00	.00	
94	8871	19	.00	.00	.00	.00	.00	.00	.00	.00	2.48	.00	
94	8871	20	.00	.00	.00	.00	.00	.00	.00	.00	.25	.00	
94	8871	90	.00	.00	.00	.00	.00	.00	.00	.00	.31	.00	
GARAGE TOTAL			1.45	3.35	6.16	51.79	12.85	75.60	.54	3.32	3.96	.81	
GARAGE 551209 GOWRIE													
08	0169	80	.00	.00	.00	2.01	.00	2.01	.00	.00	.00	.00	
13	0004	90	.00	.00	.00	2.95	.00	2.95	.00	.00	.00	.00	
13	0175	90	.00	.00	.00	3.70	.00	3.70	.00	.00	.00	.00	
13	0396	40	.00	.00	.00	.03	.39	.52	.00	.00	.00	.00	
37	0144	10	.00	.00	.00	.00	.11	.11	.00	.00	.00	.00	
37	0144	90	.00	.00	.00	.00	.55	11.92	.00	.00	.00	.00	
94	0397	90	.00	.00	.00	.00	.45	4.64	.00	.00	.00	.00	
94	0144	90	.00	.00	.00	.00	.00	4.00	.00	.00	.00	.00	
94	0169	10	.00	.00	.00	.48	.00	.48	.00	.00	.00	.13	
94	0169	80	.00	.00	.00	.00	.00	7.34	.00	.00	.00	.00	
94	0175	10	.89	.00	.00	.50	.62	2.01	.00	.00	.00	.00	
94	0175	80	.23	.00	.00	.00	.25	4.48	.00	.00	.00	.00	
94	0175	90	.00	.00	.00	.00	.13	19.34	.00	.00	.00	.22	
GARAGE TOTAL			1.12	.00	14.13	25.59	26.62	2.50	55.83	.00	.00	.00	.35
TOTAL			2.57	3.35	31.75	78.41	15.35	131.43	.54	3.32	3.96	1.16	

FRONTAGE ROAD MILEAGE - Primary 0.700, Interstate 0.000, Total 0.700

FORT DODGE AREA

OPERATION BASES AT FORT DODGE AND GOWRIE

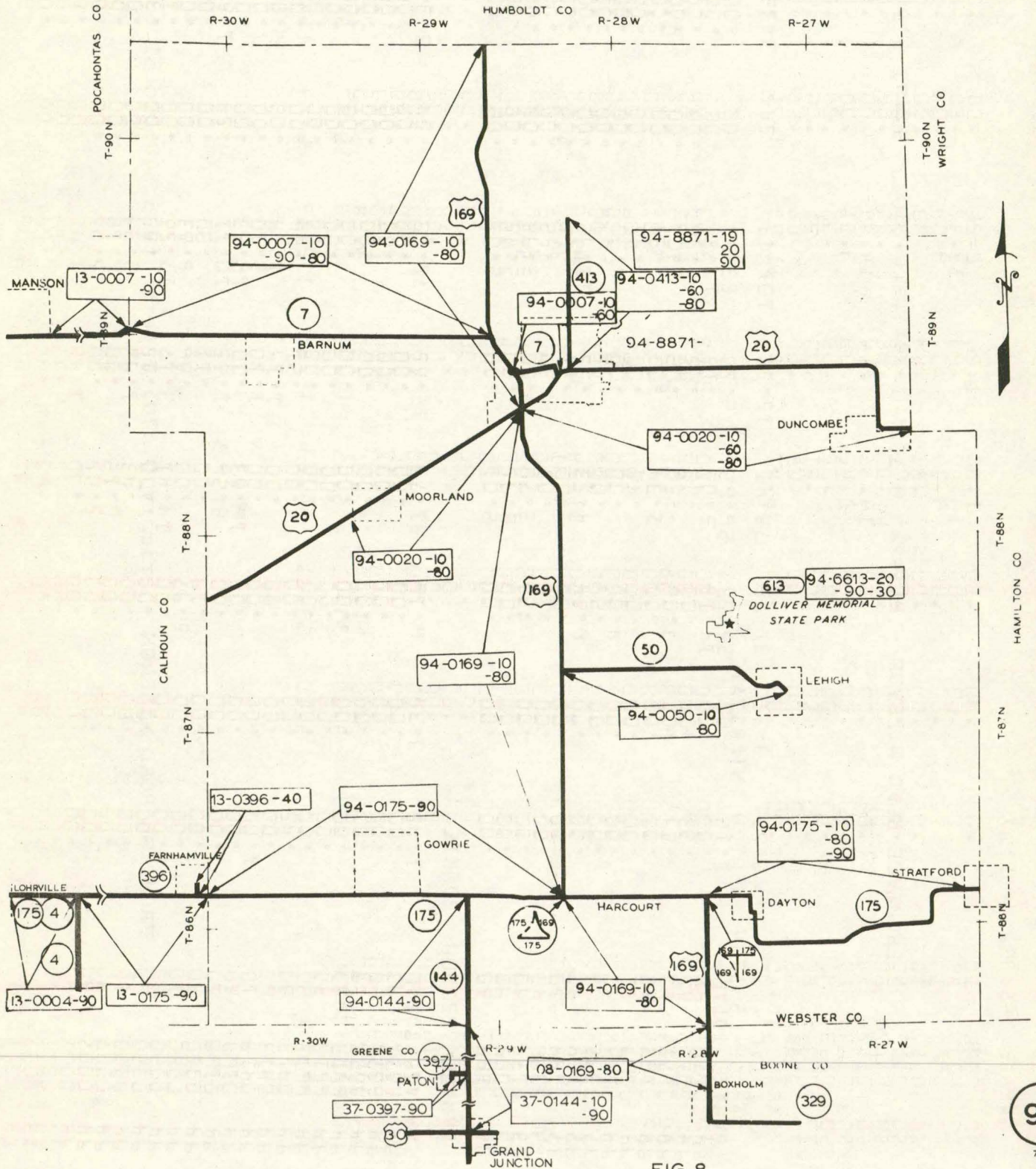


FIG 8

CO	ROUTE	UNIT	RURAL MILES BY WIDTH				URBAN MILES	TOTAL MILES	DIVIDED		PARKS & INST	RDS	RAMPS X-OVER
			18	20	22	24			RURAL	URBAN			
GARAGE 551301 COLFAX													
50	0006	10	.00	.00	.00	1.00	1.26	2.26	.00	.00	.00	.00	
50	0006	80	.00	.00	.00	13.47	.00	13.47	.00	.00	.00	.00	
50	0080	10	.00	.00	.00	9.03	.00	9.03	9.03	.00	.00	1.66	
50	0117	10	.00	.00	.00	.81	.49	1.30	.00	.00	.00	.00	
50	0117	50	.00	.00	.00	.00	.41	.41	.00	.00	.00	.00	
50	0117	80	.00	.00	.00	.00	.05	.05	.00	.00	.00	.00	
50	0117	90	.00	.00	.00	14.85	.14	14.99	.00	.00	.00	.00	
50	0163	80	.00	.00	.00	8.42	1.09	9.51	.00	.00	.00	.00	
50	0163	90	.00	.00	.00	.00	.08	.08	.00	.00	.00	.00	
77	0006	80	.00	.00	.00	.21	.00	.21	.00	.00	.00	.00	
77	0080	10	.00	.00	.00	.68	.00	.68	.00	.00	.00	.00	
GARAGE TOTAL			.00	.00	.00	48.47	3.52	51.99	9.71	.00	.00	1.66	
GARAGE 551304 NEWTON INTERSTATE													
50	0006	60	.00	.00	.00	.00	2.63	2.63	.00	.00	.00	.00	
50	0006	80	.00	.00	.00	5.83	.25	6.08	.00	.00	.00	.00	
50	0014	10	.00	3.63	12.98	12.31	2.25	31.17	.18	1.42	.00	.00	
50	0014	80	.00	.00	.00	.00	.31	.31	.00	.00	.00	.00	
50	0014	90	.00	.00	.00	.00	.06	.06	.00	.00	.00	.00	
50	007RR	90	.00	.00	.00	.00	.00	.00	.00	.00	.00	.00	
50	008RR	90	.00	.00	.00	.00	.00	.00	.00	.00	.00	.00	
50	0080	10	.00	.00	.00	11.24	3.71	14.95	11.24	3.71	.00	3.98	
50	0080	90	.00	.00	.00	4.91	.00	4.91	4.91	.00	.00	.00	
50	0163	80	.00	.00	.00	.60	.96	1.56	.00	.00	.00	.00	
50	0223	90	.00	.00	4.74	.00	.49	5.23	.00	.00	.00	.00	
50	0224	10	.00	.47	.00	.00	.44	.91	.00	.00	.00	.00	
50	6647	20	.00	.00	.00	.00	.00	.00	.00	.00	3.05	.00	
50	6647	30	.00	.00	.00	.00	.00	.00	.00	.00	.00	.00	
50	6647	90	.00	.00	.00	.00	.00	.00	.00	.00	3.28	.00	
50	7716	20	.00	.00	.00	.00	.00	.00	.00	.00	.90	.00	
50	7716	90	.00	.00	.00	.00	.00	.00	.00	.00	.75	.00	
63	0163	10	.00	.00	.00	1.76	.00	1.76	.00	.00	.00	.00	
63	0163	80	.00	.00	.00	8.98	.00	8.98	.00	.00	.00	.00	
64	0014	10	.00	.00	1.24	.00	.00	1.24	.00	.00	.00	.00	
GARAGE TOTAL			.00	4.10	19.01	45.65	11.37	80.13	16.33	5.13	8.01	3.98	
TOTAL			.00	4.10	19.01	94.12	14.89	132.12	26.04	5.13	8.01	5.64	

FRONTAGE ROAD MILEAGE - Primary 0.470, Interstate 5.540, Total 6.010

CO	ROUTE	UNIT	RURAL MILES BY WIDTH				URBAN MILES	TOTAL MILES	DIVIDED		PARKS & INST	RDS X-OVER
			18	20	22	24			RURAL	URBAN		
GARAGE 551305 GRINNELL												
50	0006	80	.00	.00	.00	8.13	.00	8.13	.00	.00	.00	.00
50	0225	10	.00	.00	.00	.00	.13	.13	.00	.00	.00	.00
50	0225	80	.00	.00	.00	.00	.04	.04	.00	.00	.00	.00
50	0225	90	.00	.00	3.80	.00	.91	4.71	.00	.00	.00	.00
62	0146	90	.00	.00	.00	2.22	.00	2.22	.00	.00	.00	.00
64	0146	90	.00	.00	.00	.85	.00	.85	.00	.00	.00	.00
79	0006	10	.00	.00	.00	20.87	.50	21.37	.00	.00	.00	.00
79	0006	60	.00	.00	.00	.00	1.27	1.27	.00	.00	.00	.00
79	0006	80	.00	.00	.00	1.69	.00	1.69	.00	.00	.00	.00
79	0021	10	.00	.00	.00	3.38	.00	3.38	.00	.00	.00	.00
79	0063	10	.00	1.24	.00	1.30	.78	3.32	.00	.00	.00	.00
79	0146	60	.00	.00	.00	.00	2.04	2.04	.00	.00	.00	.00
79	0146	90	.00	.00	.00	24.57	.64	25.21	.19	.00	.00	.00
79	0225	90	.00	.00	2.81	.00	.00	2.81	.00	.00	.00	.05
79	0398	10	.00	.00	.42	.00	.33	.75	.00	.00	.00	.00
79	0398	80	.00	.00	.00	.00	.49	.49	.00	.00	.00	.00
86	0146	90	.00	.00	.00	2.87	.00	2.87	.00	.00	.00	.00
GARAGE TOTAL			.00	1.24	7.03	65.88	7.13	81.28	.19	.00	.00	.05
GARAGE 551306 MALCOM												
48	0080	10	.00	.00	.00	.77	.00	.77	.77	.00	.00	.00
50	0080	90	.00	.00	.00	1.85	.00	1.85	1.85	.00	.00	1.39
62	0063	80	.00	.00	6.45	.00	.00	6.45	.00	.00	.00	.00
79	0021	10	.00	.00	.00	8.28	.00	8.28	.00	.00	.00	.00
79	0063	10	.00	12.22	.00	.44	1.36	14.02	.20	.00	.00	.00
79	0080	10	.00	.00	.00	21.12	.00	21.12	21.12	.00	.00	3.39
79	0080	90	.00	.00	.00	3.04	.00	3.04	3.04	.00	.00	1.15
79	0085	10	.00	.00	.00	.00	.59	.59	.00	.00	.00	.00
79	0085	90	.00	.00	.00	7.79	1.08	8.87	.00	.00	.00	.00
GARAGE TOTAL			.00	12.22	6.45	43.29	3.03	64.99	26.98	.00	.00	5.93
TOTAL			.00	13.46	13.48	109.17	10.16	146.27	27.17	.00	.00	5.98

CO	ROUTE	UNIT	RURAL MILES BY WIDTH				URBAN MILES	TOTAL MILES	DIVIDED		PARKS & INST	RAMPS RDS X-OVER
			18	20	22	24			RURAL	URBAN		
GARAGE 551308 TAMA												
06	0021	40	.00	.00	.00	7.08	.00	7.08	.00	.00	.00	.00
79	0063	10	.00	.00	.00	.46	.00	.46	.00	.00	.00	.00
79	0063	80	7.60	.00	.00	.00	.00	7.60	.00	.00	.00	.00
86	0030	10	.00	.00	.00	.66	2.62	12.28	.00	.00	.00	.00
86	0030	80	.00	.00	.00	12.58	.37	12.95	.00	.00	.00	.00
86	0063	10	.00	.00	.00	11.77	2.35	14.12	.00	.00	.00	.00
86	0063	80	6.28	.00	.00	.00	1.64	7.92	.00	.00	.00	.00
86	0135	10	.00	.00	1.52	.00	.44	1.96	.00	.00	.00	.00
86	0171	90	.00	.00	.50	.00	.55	1.05	.00	.00	.00	.00
86	0229	30	.00	.00	.00	.00	.09	.09	.00	.00	.00	.00
86	0229	90	.00	.00	4.92	.00	.40	5.32	.00	.00	.00	.00
86	7709	10	.00	.00	.00	.00	.00	.00	.00	.00	.27	.00
86	7709	20	.00	.00	.00	.00	.00	.00	.00	.00	.12	.00
86	7709	90	.00	.00	.00	.00	.00	.00	.00	.00	.10	.00
GARAGE TOTAL			13.88	.00	6.94	41.55	8.46	70.83	.00	.00	.49	.00
GARAGE 551309 TRAER												
06	0008	10	.00	.00	.00	5.16	.00	5.16	.00	.00	.00	.00
06	0021	10	.00	.00	.00	.12	.00	.12	.00	.00	.00	.00
06	0021	40	.00	.00	.00	11.87	.00	11.87	.00	.00	.00	.00
07	0063	10	.00	.00	.00	6.65	.00	6.65	.00	.00	.00	.00
86	0008	10	.00	.00	.00	1.07	.40	1.49	.00	.00	.00	.00
86	0008	50	.00	.00	.00	.00	.05	.05	.00	.00	.00	.00
86	0008	90	.00	.00	.00	7.19	.06	7.25	.00	.00	.00	.00
86	0063	10	.00	.00	.00	12.79	1.00	13.79	.00	.00	.00	.00
86	0063	80	.00	.00	.00	.65	.00	.65	.00	.00	.00	.00
86	0096	10	.00	.00	.00	.35	.00	.35	.00	.00	.00	.00
86	0096	90	.00	.00	.00	6.26	.00	6.26	.00	.00	.00	.00
86	0318	90	.00	.00	5.00	.00	.51	5.51	.00	.00	.00	.00
86	6655	20	.00	.00	.00	.00	.00	.00	.00	.00	1.62	.00
GARAGE TOTAL			.00	.00	5.00	52.13	2.02	59.15	.00	.00	1.62	.00
TOTAL			13.88	.00	11.94	93.68	10.48	129.98	.00	.00	2.11	.00

TAMA AREA OPERATION BASES AT TAMA AND TRAER

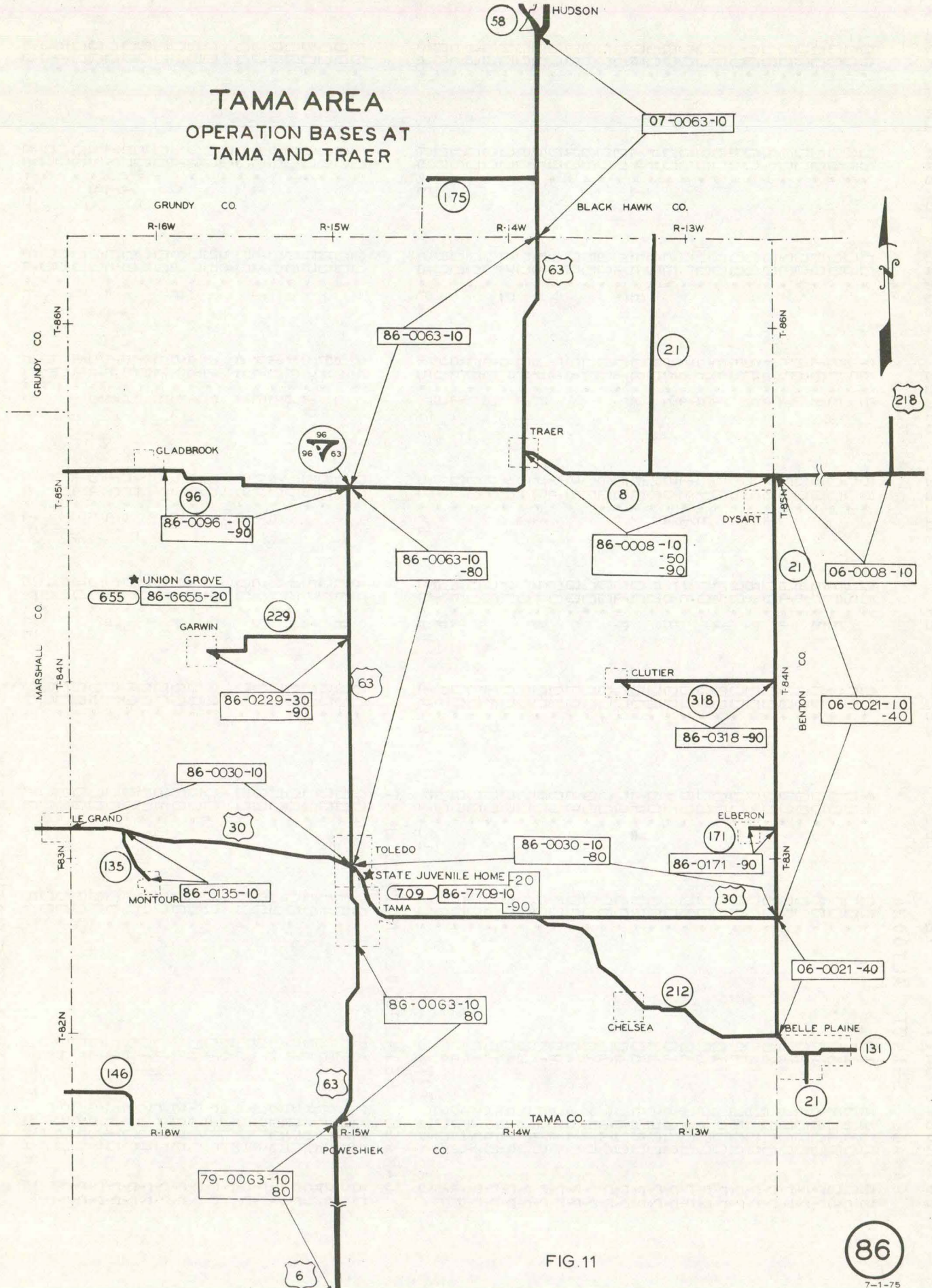


FIG. 11

CO ROUTE UNIT 18 RURAL MILES BY WIDTH 20 22 24 URBAN MILES TOTAL MILES DIVIDED RURAL URBAN PARKS & INST RDS RAMP X-OVER

GARAGE		551401	ALTOONA										
50	0065	10	.00	2.87	.00	.00	.00	2.87	.00	.00	.00	.00	
50	0163	10	.00	.00	.00	.26	.00	.26	.00	.00	.00	.00	
50	0163	80	.00	.00	.00	.93	.00	.93	.00	.00	.00	.00	
77	0005	10	.00	.00	.00	.00	.00	.00	.00	.00	.00	.00	
77	0005	80	.00	.00	.00	.00	.00	.00	.00	.00	.00	.00	
77	0006	10	.00	.00	.00	.16	.00	.16	.00	.00	.00	.00	
77	0006	60	.00	.00	.00	.00	.84	.84	.00	.00	.00	.00	
77	0006	80	.00	.20	.00	.00	.48	.68	.00	.20	.00	.00	
77	0006	90	.00	.00	.00	.00	.00	.00	.00	.00	.00	.00	
77	0046	10	.00	.00	.00	.33	.00	.33	.00	.00	.00	.00	
77	0046	60	.00	.00	.00	.00	.40	.40	.00	.00	.00	.00	
77	0046	80	.00	.00	.00	.54	.31	.85	.00	.00	.00	.00	
77	0065	10	.00	.14	.00	.87	.85	1.62	.35	.00	.00	.00	
77	0065	19	.00	.00	.00	.09	.00	.09	.28	.44	.00	.00	
77	0065	80	.00	6.41	.00	.00	.39	.80	3.33	1.41	.00	.00	
77	0111	10	.00	.00	.00	.00	.00	.00	.00	.00	.00	.00	
77	0122	10	.00	.00	.00	.00	.00	.00	.00	.00	.00	.00	
77	0122	10	.00	.00	.00	.00	.00	.00	.00	.00	.00	.00	
77	0126	10	.00	.55	.00	.00	.25	.80	.00	.00	.00	.00	
77	0126	40	.00	.00	.00	.00	.00	.00	.00	.00	.00	.00	
77	0163	10	.00	.00	.00	.42	.17	.59	.87	.00	.00	.00	
77	0163	60	.00	.00	.00	.00	.45	.45	.00	.00	.00	.00	
77	0163	80	.00	.00	.00	.94	.04	.98	.55	.00	.00	.00	
77	7715	10	.00	.00	.00	.91	.44	.35	.00	.00	.00	.00	
91	0005	10	.00	.00	.00	.00	.38	.38	.00	.00	.00	.00	
91	0005	80	.00	.00	.50	.00	.76	.76	.00	.00	.00	.00	
GARAGE TOTAL			.00	10.17	6.41	46.05	14.58	77.21	19.85	3.69	.68	3.82	

GARAGE		551402	DES MOINES WEST										
08	0017	80	.00	.00	.00	.28	.00	.28	.00	.00	.00	.00	
25	0044	10	.93	.00	.00	.33	.00	.26	.00	.00	.00	.00	
25	0044	80	.49	.00	.00	.00	.00	.49	.00	.00	.00	.00	
25	0044	90	.00	.00	.00	.52	.00	.52	.00	.00	.00	.00	
77	0005	10	.00	.00	.00	.00	.00	.00	.00	.00	.00	.00	
77	0005	60	.00	.00	.00	.34	.00	.34	.00	.00	.00	.00	
77	0006	10	.00	.00	.00	.00	.01	.01	.00	.00	.00	.00	
77	0006	60	.00	.00	.00	.00	.49	.49	1.15	1.37	.00	.00	
77	0006	80	.00	.00	.00	.00	.55	.55	.00	.00	.00	.00	
77	0017	10	.00	.00	.00	.10	.00	.10	.82	.10	.00	.00	
77	0017	80	.00	.00	.00	.81	.00	.81	.00	.00	.00	.00	
77	0035	10	.00	.00	.00	.63	.12	.75	.63	.12	.00	.73	
77	0044	10	.00	1.35	.00	.00	.75	.10	.00	.00	.00	.00	
77	0065	10	.00	.00	.00	.00	.07	.07	.00	.00	.00	.00	
77	0065	60	.00	.00	.00	.00	.92	.92	.00	1.94	.00	.00	
77	0141	10	.00	.00	.00	.70	.71	.41	.53	1.71	.00	.22	
77	0235	10	.00	.00	.00	.00	.12	.12	.00	.00	.00	.00	
77	0235	80	.00	.00	.00	.00	.11	.11	.00	.23	.00	.69	
77	6657	20	.00	.00	.00	.00	.00	.00	.00	.00	.18	.00	
77	6657	30	.00	.00	.00	.00	.00	.00	.00	.00	.88	.00	
GARAGE TOTAL			1.42	1.35	.00	33.76	31.85	68.38	13.13	21.58	1.06	21.64	

GARAGE 551403 DES MOINES NORTH

DES MOINES AREA

OPERATION BASES AT DES MOINES NORTH, ALTOONA, DES MOINES WEST

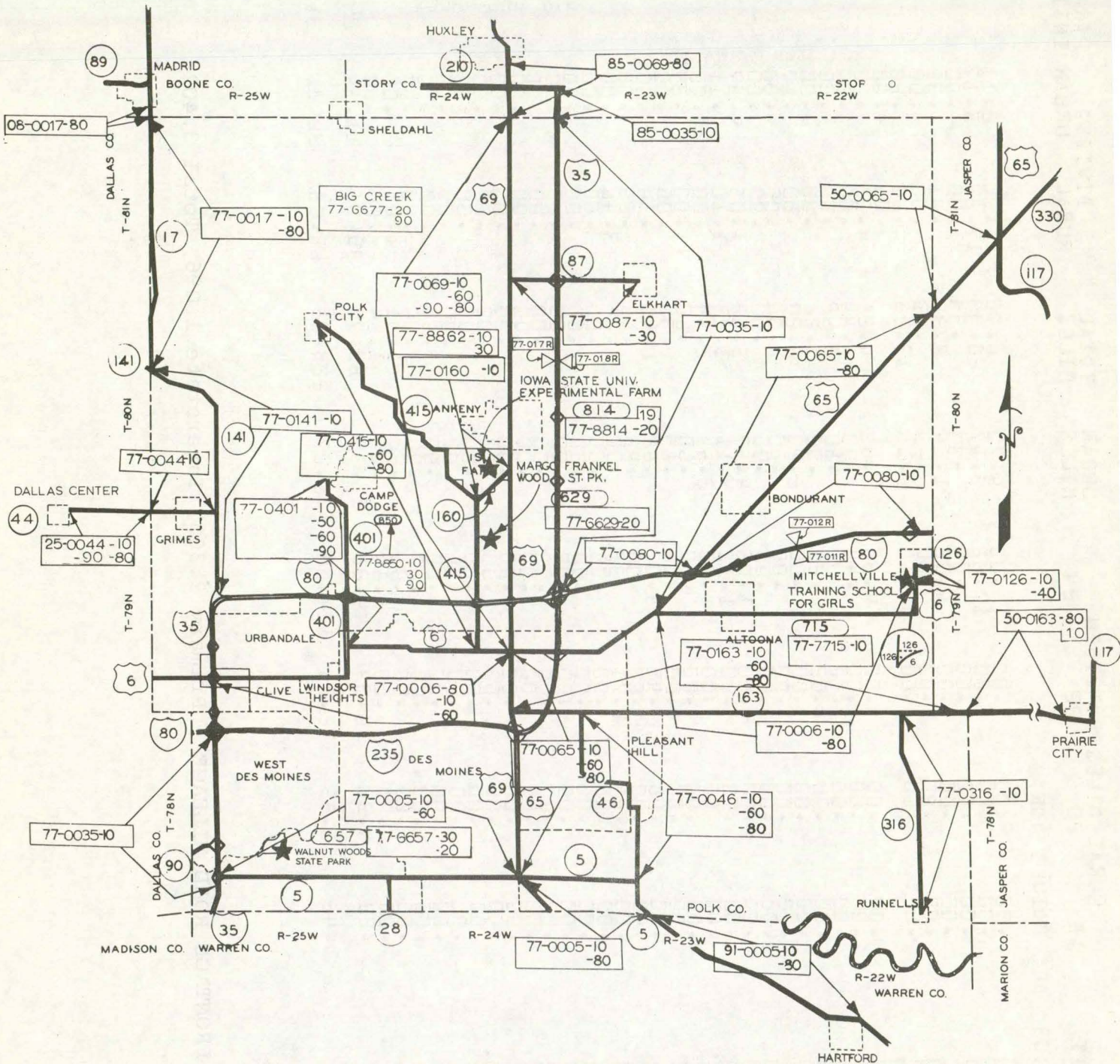


FIG. 12

CO	ROUTE	UNIT	RURAL MILES BY WIDTH				URBAN MILES	TOTAL MILES	DIVIDED		PARKS & INST	RAMPS X-OVER
			18	20	22	24			RURAL	URBAN		
GARAGE 551403 DES MOINES NORTH												
77	0006	60	.00	.00	.00	.00	6.70	6.70	17.00	2.11	.00	.00
77	0035	10	.00	.00	.00	17.82	3.17	20.99	17.82	3.17	.00	5.15
77	0065	60	.00	.00	.00	.00	.99	.99	.00	.00	.00	.00
77	0069	10	.00	.00	.00	1.02	1.34	2.36	.41	.32	.00	.00
77	0069	60	.00	.00	.00	.00	.63	.63	.00	.00	.00	.00
77	0069	80	.00	.00	.00	10.10	3.15	13.25	.68	.20	.00	.00
77	0069	90	.00	.00	.00	.00	.00	.00	.00	.00	.00	.00
77	0080	10	.00	.00	.00	4.28	.00	4.28	4.28	.00	.00	.93
77	0087	10	.00	.00	.00	.44	.00	.44	.00	.00	.00	.00
77	0087	30	.00	.00	.00	.00	.50	.50	.00	.00	.00	.00
77	0160	10	.00	.00	.00	3.12	.00	3.12	.00	.00	.00	.00
77	0163	10	.00	.00	.00	1.02	.20	1.22	.00	.00	.00	.00
77	017R	60	.00	.00	.00	.00	.00	.00	.00	.00	.00	.00
77	018R	10	.00	.00	.00	.00	.00	.00	.00	.00	.00	.00
77	0235	10	.00	.00	.00	1.05	4.57	5.62	1.05	4.57	.00	8.34
77	0401	10	.00	.00	.00	1.12	1.11	2.23	1.12	1.11	.00	.00
77	0401	50	.00	.00	.00	.00	2.54	2.54	.00	.00	.00	.00
77	0401	60	.00	.00	.00	.00	.60	.60	.00	.00	.00	.00
77	0401	90	.00	.00	.00	.00	.89	.89	.00	.00	.00	.00
77	0415	10	.00	.00	.00	5.02	.82	6.41	.16	.41	.00	.64
77	0415	60	.00	.00	.00	.00	.63	.63	.00	.00	.00	.00
77	0415	80	.00	4.25	1.71	.32	.00	6.28	3.46	.00	.00	.00
77	6629	90	.00	.00	.00	.00	.00	.00	.00	.00	.00	.00
77	6677	20	.00	.00	.00	.00	.00	.00	.00	.00	.00	.00
77	6677	90	.00	.00	.00	.00	.00	.00	.00	.00	.00	.00
77	8814	19	.00	.00	.00	.00	.00	.00	.00	.00	.00	.00
77	8814	20	.00	.00	.00	.00	.00	.00	.00	.00	.00	.00
77	8850	10	.00	.00	.00	.00	.00	.00	.00	.00	.00	.00
77	8850	30	.00	.00	.00	.00	.00	.00	.00	.00	.00	.00
77	8850	90	.00	.00	.00	.00	.00	.00	.00	.00	.00	.00
77	8851	30	.00	.00	.00	.00	.00	.00	.00	.00	.00	.00
77	8862	10	.00	.00	.00	.00	.00	.00	.00	.00	.00	.00
77	8862	30	.00	.00	.00	.00	.00	.00	.00	.00	.00	.00
85	0035	10	.00	.00	.00	1.01	.00	1.01	1.01	.00	.00	.58
85	0069	80	.00	.00	.00	1.84	.00	1.84	.00	.00	.00	.00
GARAGE TOTAL			.00	4.33	6.34	44.28	28.84	83.79	30.05	11.54	29.60	15.64
TOTAL			1.42	15.85	12.75	124.09	75.27	229.38	63.03	36.81	31.34	41.10

FRONTAGE ROAD MILEAGE - Primary 2.306, Interstate 1.096, Total 3.402

DES MOINES

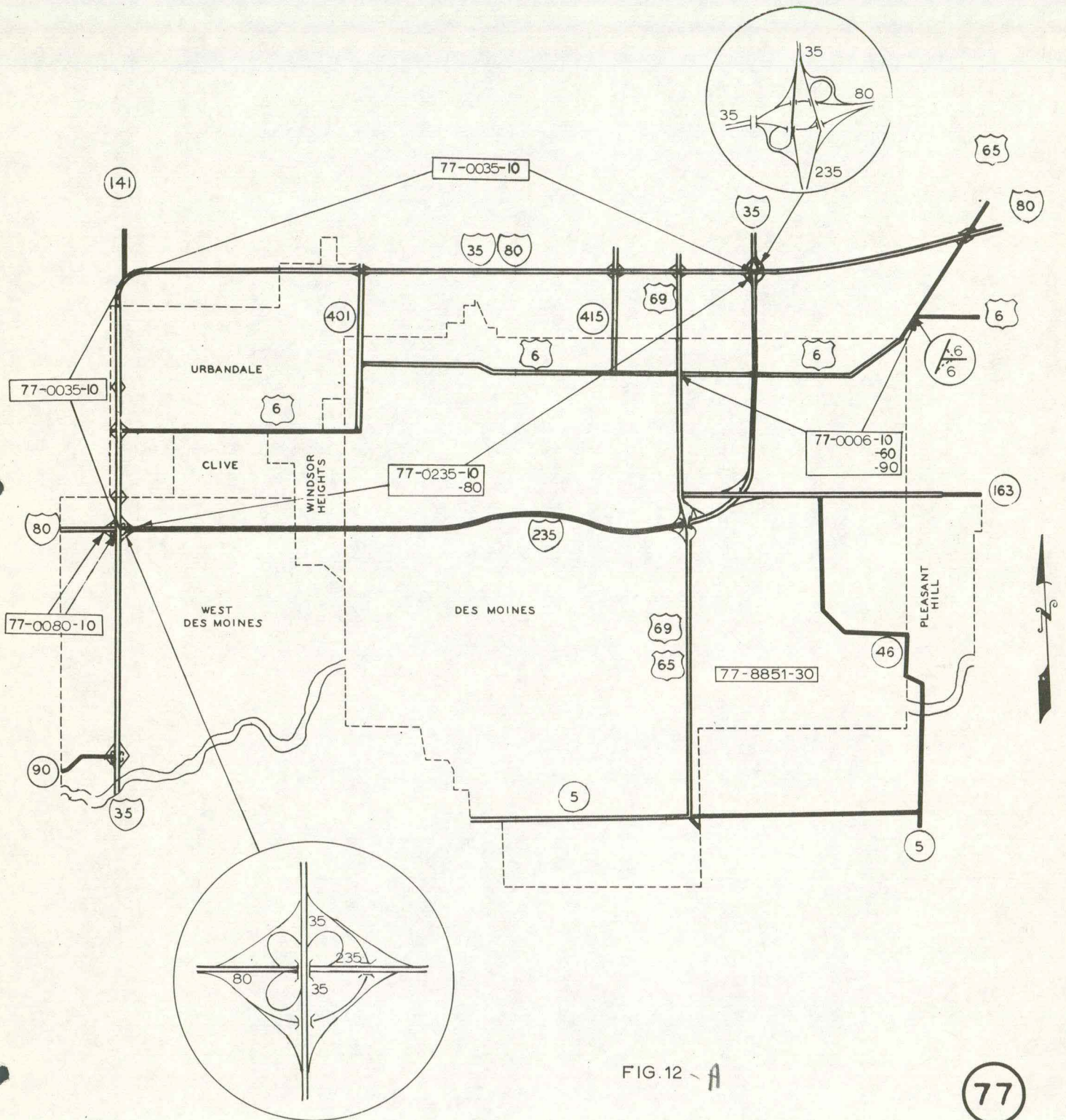


FIG. 12 - A

MASON CITY AREA OPERATION BASE AT MASON CITY

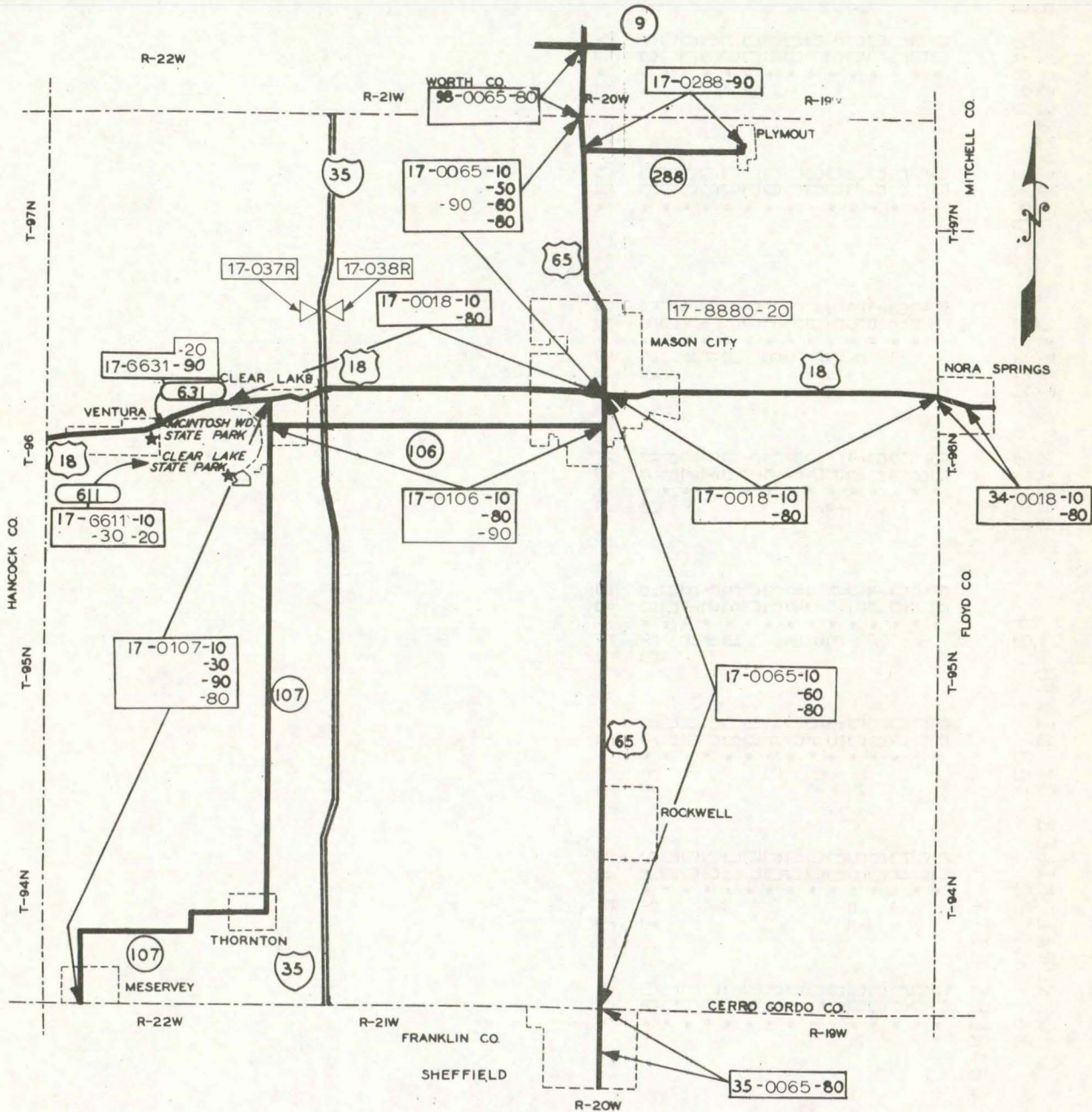


FIG. 13

CO	ROUTE	UNIT	RURAL MILES BY WIDTH				URBAN MILES	TOTAL MILES	DIVIDED		PARKS & INST	RDS	RAMPS X-OVER
			18	20	22	24			RURAL	URBAN			
GARAGE 552102 CHARLES CITY													
12	0014	10	.00	.00	.00	.39	.00	.39	.00	.00	.00	.00	
19	0018	10	.00	.00	.00	.65	.00	.65	.00	.00	.00	.00	
19	0018	80	.00	1.40	.00	.00	.00	1.40	.00	.00	.00	.00	
19	0218	10	.00	.00	.00	.61	.00	.61	.00	.00	.00	.00	
34	0014	10	.00	16.22	.00	.20	.81	17.23	.00	.00	.00	.00	
34	0018	10	.00	.00	.21	3.54	1.97	5.72	.00	.07	.00	.00	
34	0018	80	.00	.00	10.48	5.86	1.30	17.64	.00	.00	.00	.00	
34	0018	90	.00	.00	.00	1.58	.79	2.37	.00	.00	.00	.00	
34	0054	90	.00	.00	2.49	.00	.50	2.99	.00	.00	.00	.00	
34	0147	10	.00	.00	.00	.00	.37	.37	.00	.00	.00	.00	
34	0147	90	.00	.00	.00	6.33	.00	6.33	.00	.00	.00	.00	
34	0218	10	.00	.00	.00	4.57	.13	4.70	.00	.00	.00	.00	
34	0218	80	.00	.00	.00	4.13	.58	4.71	.00	.00	.00	.00	
34	0218	90	.00	.00	.00	.00	.09	.09	.00	.00	.00	.00	
GARAGE TOTAL			.00	17.62	13.18	27.86	6.54	65.20	.00	.07	.00	.00	
TOTAL			.00	17.62	13.18	27.86	6.54	65.20	.00	.07	.00	.00	

CO	ROUTE	UNIT	RURAL MILES BY WIDTH				URBAN MILES	TOTAL MILES	DIVIDED		PARKS & INST RDS	RAMPS X-OVER
			18	20	22	24			RURAL	URBAN		
GARAGE 552101 - MASON CITY												
17	0018	10	.00	.00	.00	7.80	7.24	15.04	2.35	2.94	.00	.00
17	0018	80	.00	.00	.00	1.24	3.74	4.98	2.17	1.24	.00	.00
17	0065	10	.00	.00	.00	1.33	.57	1.90	.00	.16	.00	.00
17	0065	50	.00	.00	.00	.00	.43	.43	.00	.00	.00	.00
17	0065	60	.00	.00	.00	.00	1.76	1.76	.00	1.43	.00	.00
17	0065	80	.00	.00	7.62	11.00	2.09	20.71	1.20	3.33	.00	.00
17	0065	90	.00	.00	.00	.13	.00	.13	.00	.00	.00	.00
17	0106	10	.00	.00	.00	.36	.98	1.34	.00	.00	.00	.00
17	0106	80	.05	.00	.00	.00	2.10	2.15	.00	.00	.00	.00
17	0106	90	.00	.00	.00	3.68	1.81	5.49	.00	.00	.00	.00
17	0107	10	.00	.00	.00	.00	.60	.60	.00	.00	.00	.00
17	0107	30	.00	.00	.00	.00	.46	.46	.00	.00	.00	.00
17	0107	80	.00	.00	.00	.00	.44	.44	.00	.00	.00	.00
17	0107	90	.00	.00	5.26	12.07	2.16	19.49	.00	.00	.00	.00
17	0288	90	.00	.00	4.17	.00	.41	4.58	.00	.00	.00	.00
17	6611	10	.00	.00	.00	.00	.00	.00	.00	.00	.00	.00
17	6611	20	.00	.00	.00	.00	.00	.00	.00	.00	.92	.00
17	6611	30	.00	.00	.00	.00	.00	.00	.00	.00	.13	.00
17	6631	20	.00	.00	.00	.00	.00	.00	.00	.00	.21	.00
17	6631	90	.00	.00	.00	.00	.00	.00	.00	.00	.71	.00
17	8880	20	.00	.00	.00	.00	.00	.00	.00	.00	.28	.00
34	0018	10	.00	.00	.00	.00	.95	.95	.00	.00	.00	.00
34	0018	80	.00	.00	.00	.00	.03	.03	.00	.00	.00	.00
35	0065	80	.00	.00	.00	.00	1.00	1.00	.00	.00	.00	.00
48	0065	80	.00	.00	.00	2.01	.00	2.01	.00	.00	.00	.00
GARAGE TOTAL			.05	.00	17.05	39.62	26.77	83.49	5.72	6.10	2.48	.00
TOTAL			.05	.00	17.05	39.62	26.77	83.49	5.72	6.10	2.48	.00

CHARLES CITY AREA

OPERATION BASE AT CHARLES CITY

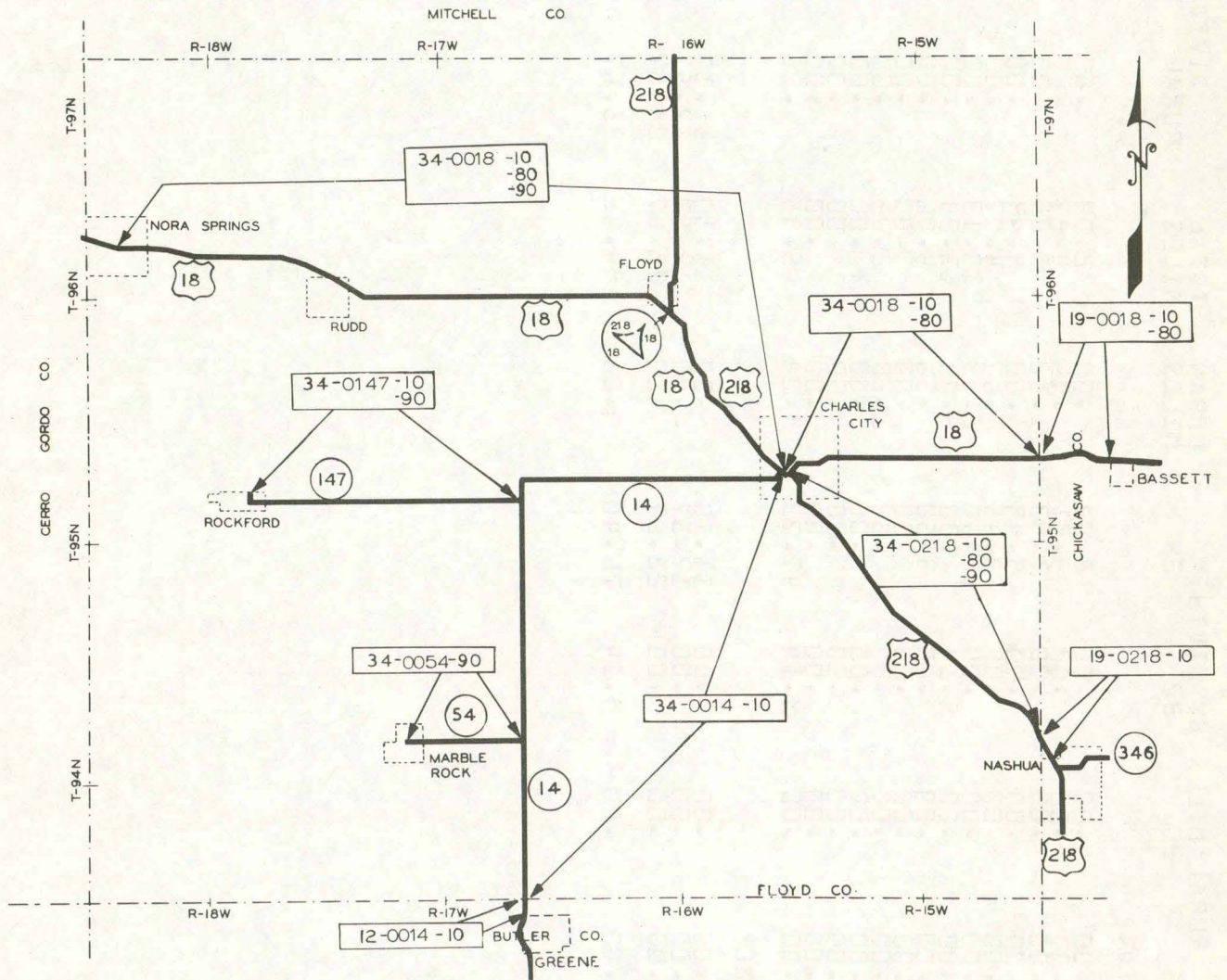


FIG. 14

CO	ROUTE	UNIT	RURAL MILES BY WIDTH				URBAN MILES	TOTAL MILES	DIVIDED		PARKS & INST RDS	RAMPS X-OVER
			18	20	22	24			RURAL	URBAN		
GARAGE 552104 HAMPTON												
12	0003	80	.00	.00	.00	2.03	.00	2.03	.00	.00	.00	.00
35	0003	10	.00	.00	.00	3.91	.96	4.87	.00	.00	.00	.00
35	0003	80	.00	.00	.00	7.93	1.12	9.05	.00	.00	.00	.00
35	0003	90	.00	.00	.00	9.49	.00	9.49	.00	.00	.00	.00
35	0065	10	.00	.00	.00	3.45	.62	4.07	.00	.00	.00	.07
35	0065	80	.00	.00	.00	16.60	2.53	19.13	.00	.00	.00	.00
35	0107	90	.00	.00	9.14	.00	2.09	11.23	.00	.00	.00	.00
35	0134	90	.00	.00	.00	3.50	.56	4.06	.00	.00	.00	.00
35	0263	10	.00	.00	.00	.00	.00	.00	.00	.00	.00	.12
35	0263	90	.00	.00	.00	.82	1.20	2.02	.00	.00	.00	.00
35	6604	10	.00	.00	.00	.00	.00	.00	.00	.00	.82	.00
35	6604	20	.00	.00	.00	.00	.00	.00	.00	.00	1.04	.00
35	6604	90	.00	.00	.00	.00	.00	.00	.00	.00	2.23	.00
GARAGE TOTAL			.00	.00	9.14	47.73	9.08	65.95	.00	.00	4.09	.19
GARAGE 552109 LATIMER												
17	0035	10	.00	.00	.00	11.10	.00	11.10	11.10	.00	.00	2.45
35	0035	10	.00	.00	.00	17.57	.00	17.57	17.57	.00	.00	4.13
GARAGE TOTAL			.00	.00	.00	28.67	.00	28.67	28.67	.00	.00	6.58
TOTAL			.00	.00	9.14	76.40	9.08	94.62	28.67	.00	4.09	6.77

CO	ROUTE	UNIT	RURAL MILES BY WIDTH				URBAN MILES	TOTAL MILES	DIVIDED		PARKS & INST RDS	RAMPS X-OVER
			18	20	22	24			RURAL	URBAN		
GARAGE 552105 OSAGE												
34	0218	10	.00	.00	.00	.00	.28	.28	.00	.00	.00	.10
34	0218	80	.86	.00	.00	.00	.43	1.29	.00	.00	.00	.00
34	0218	90	.00	.00	.00	4.96	.00	4.96	.00	.00	.00	.00
45	0009	10	.00	.00	.00	.00	.44	.44	.00	.00	.00	.00
66	0009	10	5.46	10.07	.00	.00	.35	16.94	.00	.00	.00	.00
66	0009	80	7.86	.00	.00	.00	.00	7.86	.00	.00	.00	.00
66	0105	10	.00	.00	.00	5.25	.98	6.23	.00	.00	.00	.00
66	0105	80	.00	.00	.00	.00	.45	.45	.00	.00	.00	.00
66	0177	30	.00	.00	.00	.00	.06	.06	.00	.00	.00	.00
66	0177	90	.00	.00	2.33	.00	.81	3.14	.00	.00	.00	.00
66	0218	10	7.98	.00	.00	3.71	1.32	13.01	.00	.00	.00	.00
66	0218	80	11.73	.00	.00	.00	.31	12.82	.00	.00	.00	.00
66	0218	90	.00	.00	.00	.00	4.21	4.21	.00	.00	.00	.00
66	0227	90	.00	.00	.00	5.09	.32	5.41	.00	.00	.00	.13
66	0255	40	.00	.00	1.90	.00	.36	2.26	.00	.00	.00	.00
66	0312	90	.00	.00	.00	4.93	.77	5.70	.00	.00	.00	.49
98	0009	10	.00	2.01	.00	.00	.00	2.01	.00	.00	.00	.00
GARAGE TOTAL			33.89	12.08	4.23	28.81	8.06	87.07	.00	.00	.00	.72
TOTAL			33.89	12.08	4.23	28.81	8.06	87.07	.00	.00	.00	.72

CO	ROUTE	UNIT	RURAL MILES BY WIDTH				URBAN MILES	TOTAL MILES	DIVIDED		PARKS & INST RDS	RAMPS X-OVER
			18	20	22	24			RURAL	URBAN		
GARAGE 552107 NORTHWOOD												
95	0105	10	.00	.00	1.02	.00	1.02	.00	.00	.00	.00	
98	0105	10	.00	.00	13.19	9.95	1.87	25.01	.00	.00	.00	
98	0105	80	.00	.00	.61	.00	.61	.61	.00	.00	.00	
98	0379	90	.00	.00	.00	3.66	.93	4.59	.00	.00	.00	
GARAGE TOTAL			.00	.00	14.82	13.61	2.80	31.23	.00	.00	.00	
GARAGE 552108 HANLONTOWN												
17	0035	10	.00	.00	.00	12.45	.72	13.17	12.45	.72	.00	4.11
17	037R	10	.00	.00	.00	.00	.00	.00	.00	.00	.00	.00
17	038R	10	.00	.00	.00	.00	.00	.00	.00	.00	.00	.00
98	0009	10	.00	13.97	.00	.49	1.45	15.91	.00	.00	.00	.00
98	0009	80	.00	.00	.00	.00	.51	.51	.00	.00	.00	.00
98	0035	10	.00	.00	.00	16.85	.00	16.85	16.85	.00	.00	3.66
98	0065	80	.00	.00	.00	12.32	3.15	15.47	.00	.00	.00	.00
98	0337	90	.00	.00	.00	2.90	.46	3.36	.00	.00	.00	.00
GARAGE TOTAL			.00	13.97	.00	45.01	6.29	65.27	29.30	.72	.00	7.77
TOTAL			.00	13.97	14.82	58.62	9.09	96.50	29.30	.72	.00	7.77

HANLONTOWN AREA

OPERATION BASES AT HANLONTOWN & NORTHWOOD

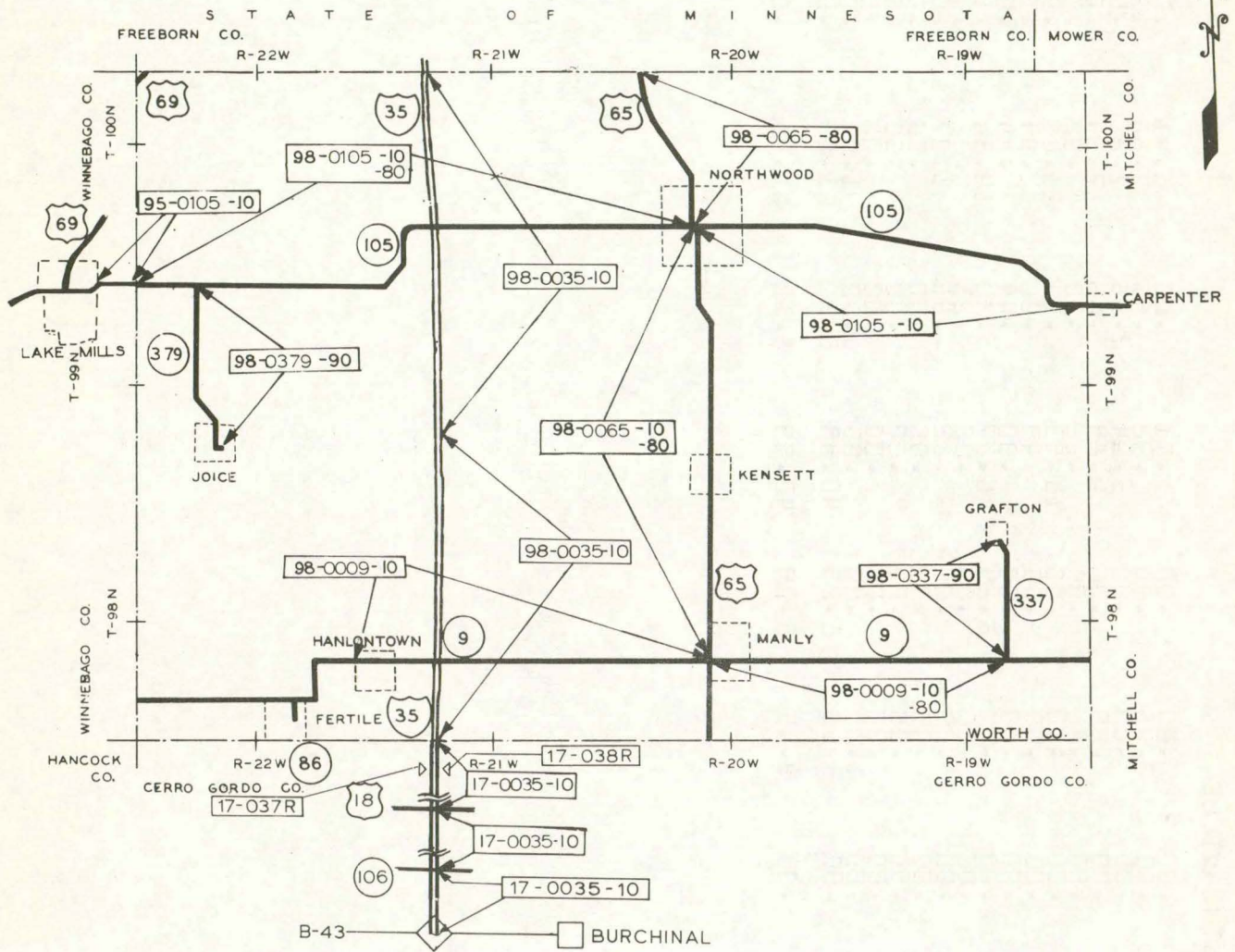


FIG 17

CO	ROUTE	UNIT	RURAL MILES BY WIDTH				URBAN MILES	TOTAL MILES	DIVIDED		PARKS & INST	RAMPS RDS X-OVER
			18	20	22	24			RURAL	URBAN		
GARAGE 552202 ESTHERVILLE												
330	0009	90	.00	.00	.00	1.41	.00	1.41	.00	.00	.00	.00
330	0004	10	.00	2.65	.00	.32	.91	3.88	.00	.00	.00	.00
330	0004	80	.00	.00	.00	5.64	2.18	7.82	.00	.00	.00	.00
330	0004	90	.00	.00	.00	6.89	.65	7.54	.00	.00	.00	.00
330	0009	10	.00	.00	.00	2.22	1.00	3.22	.00	.00	.00	.00
330	0009	80	.00	.00	.00	18.93	2.76	21.69	.00	.00	.00	.00
330	0009	90	.00	.00	.00	.49	.00	.49	.00	.00	.00	.00
330	0015	80	.00	.00	.00	.00	.44	.44	.00	.00	.00	.00
330	0015	90	.00	.00	8.29	6.27	.30	14.86	.00	.00	.00	.00
330	0043	80	.00	.00	.00	.00	.27	.27	.00	.00	.00	.00
330	0043	90	.00	.00	.00	.82	.55	1.37	.00	.00	.00	.17
330	6615	20	.00	.00	.00	.00	.00	.00	.00	.00	2.47	.00
330	8874	10	.00	.00	.00	.00	.00	.00	.00	.00	.14	.00
330	8874	20	.00	.00	.00	.00	.00	.00	.00	.00	.09	.00
74	0004	80	.00	1.00	.00	.00	.00	1.00	.00	.00	.00	.00
GARAGE TOTAL			.00	3.65	8.29	40.99	8.10	61.03	.00	.00	2.70	.17
TOTAL			.00	3.65	8.29	40.99	8.10	61.03	.00	.00	2.70	.17

ESTHERVILLE AREA

OPERATION BASE AT ESTHERVILLE

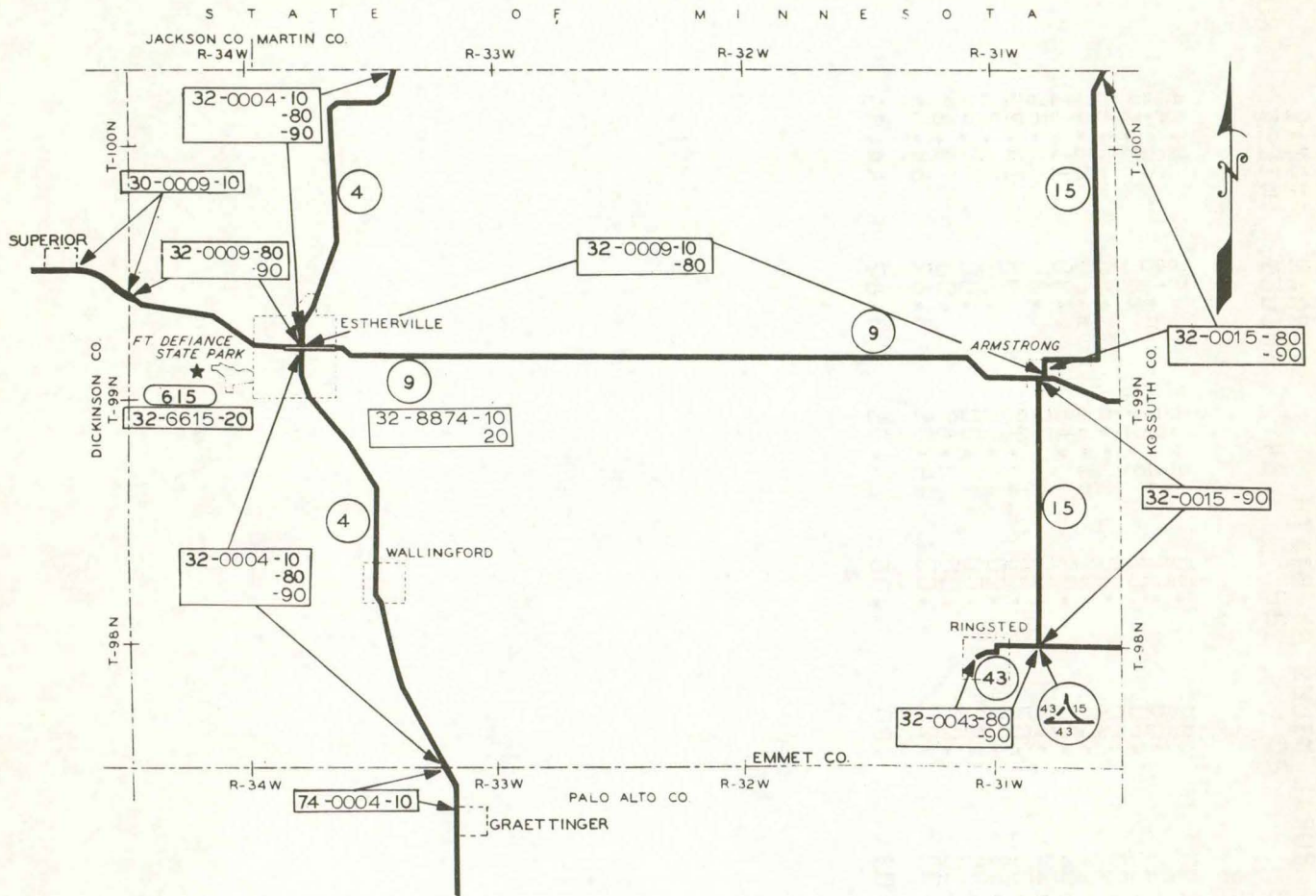


FIG. 18

CO	ROUTE	UNIT	RURAL MILES BY WIDTH				URBAN MILES	TOTAL MILES	DIVIDED		PARKS & INST RDS	RAMPS X-OVER
			18	20	22	24			RURAL	URBAN		
	GARAGE	552203	GARNER									
17	0018	10	.00	.00	.00	2.32	2.56	4.88	.00	.00	.00	.00
41	0018	10	.00	.00	.00	18.52	2.19	20.71	.00	.00	.00	.00
41	0018	80	.00	.00	.00	3.54	.00	3.54	.00	.00	.00	.00
41	0069	10	.00	.00	.00	.18	.40	.58	.00	.00	.00	.14
41	0069	80	.00	.00	.00	21.66	1.80	23.46	.00	.00	.00	.00
41	0111	10	10.06	.00	.00	.15	.90	11.11	.00	.00	.00	.00
41	0111	80	.00	.00	.00	.00	.86	.86	.00	.00	.00	.00
41	0111	90	.00	.00	.00	13.79	.93	14.72	.00	.00	.00	.00
41	0179	10	.53	.00	.00	.00	.23	.76	.00	.00	.00	.06
41	0424	10	.44	.00	.00	.00	.00	.44	.00	.00	.00	.00
99	0069	80	.00	.00	.00	3.89	.00	3.89	.00	.00	.00	.00
	GARAGE TOTAL		11.03	.00	.00	64.05	9.87	84.95	.00	.00	.00	.20
	TOTAL		11.03	.00	.00	64.05	9.87	84.95	.00	.00	.00	.20

GARNER AREA

OPERATION BASE AT GARNER

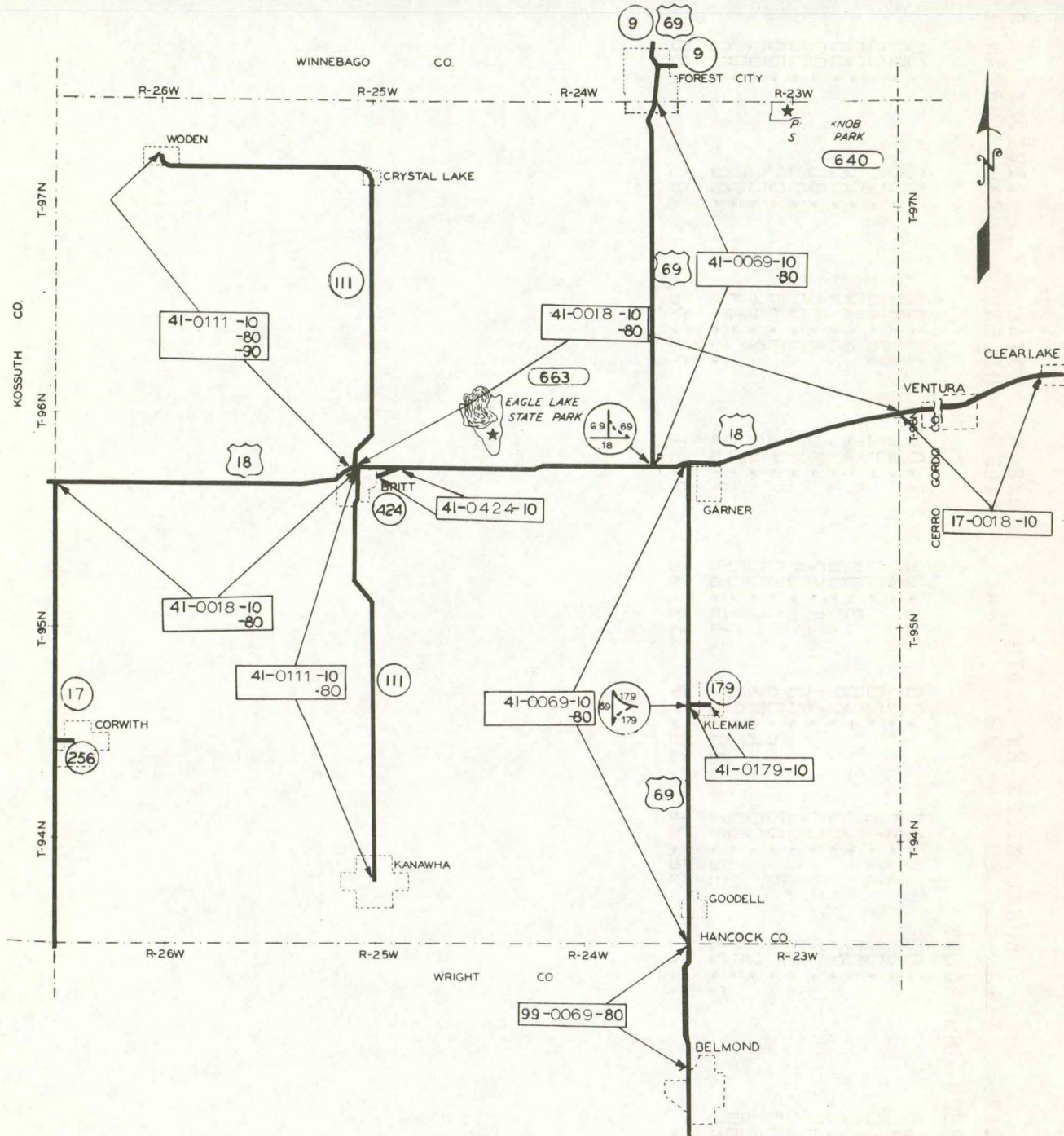


FIG. 19

CO	ROUTE	UNIT	RURAL MILES BY WIDTH				URBAN MILES	TOTAL MILES	DIVIDED		PARKS & INST RDS	RAMPS X-OVER
			18	20	22	24			RURAL	URBAN		
	GARAGE	552204	HUMBOLDT									
46	0003	10	.00	10.80	.00	1.22	1.00	13.02	.00	.00	.00	.00
46	0003	80	.00	10.33	.00	.00	.66	10.99	.00	.00	.00	.00
46	0169	10	.00	11.18	.00	.00	.92	12.10	.00	.00	.00	.00
46	0169	80	.00	.00	.00	3.99	2.11	6.10	.00	.00	.00	.00
46	0222	10	4.74	.00	.00	.00	1.00	5.74	.00	.00	.00	.40
46	0222	90	.00	.00	.11	8.57	.30	8.98	.00	.00	.00	.00
46	0302	10	2.47	.00	.00	.04	.49	3.00	.00	.00	.00	.00
46	0367	90	.00	.00	2.98	.00	.41	3.39	.00	.00	.00	.00
46	0408	90	.00	.00	6.98	.00	.28	7.26	.00	.00	.00	.00
55	0408	90	.00	.00	.00	.00	.14	.14	.00	.00	.00	.00
	GARAGE TOTAL		7.21	32.31	10.07	13.82	7.31	70.72	.00	.00	.00	.40
	TOTAL		7.21	32.31	10.07	13.82	7.31	70.72	.00	.00	.00	.40

CO	ROUTE	UNIT	RURAL MILES BY WIDTH				URBAN MILES	TOTAL MILES	DIVIDED		PARKS & INST	RDS	RAMPS X-OVER
			18	20	22	24			RURAL	URBAN			
GARAGE 552205 ALGONA													
41	0017	10	.00	.00	.00	.44	.00	.44	.00	.00	.00	.00	
41	0017	90	.00	.00	12.63	.00	.00	12.63	.00	.00	.00	.00	
41	0256	90	.00	.00	.25	.00	.00	.80	.00	.00	.00	.00	
55	0018	10	.00	.00	.00	4.98	.37	5.35	.00	.00	.00	.00	
55	0018	80	.00	.00	.00	7.10	1.25	8.35	.00	.00	.00	.00	
55	0169	10	.00	5.01	.00	8.83	1.28	15.12	.00	.00	.00	.00	
55	0169	80	.00	.00	.00	16.91	1.43	18.34	.00	.00	.00	.00	
55	0226	10	.00	.00	.00	.08	.00	.08	.00	.00	.00	.00	
55	0226	90	.00	.00	.00	10.50	.20	10.70	.00	.00	.00	.00	
55	0274	20	2.04	.00	.00	.00	.00	2.04	.00	.00	.00	.00	
55	0969	10	.00	.00	.00	.16	.00	.16	.00	.00	.00	.00	
55	0969	80	.00	.00	.00	.36	.00	.36	.00	.00	.00	.00	
55	6602	20	.00	.00	.00	.00	.00	.00	.00	.00	.18	.00	
55	6602	30	.00	.00	.00	.00	.00	.00	.00	.00	.89	.00	
55	6602	90	.00	.00	.00	.00	.00	.00	.00	.00	.74	.00	
GARAGE TOTAL			2.04	5.01	12.88	49.36	5.08	74.37	.00	.00	1.81	.00	
GARAGE 552206 GERLED													
32	0009	80	.00	.00	.00	1.59	.40	1.99	.00	.00	.00	.00	
55	0009	10	.00	.00	.00	6.55	.48	7.03	.00	.00	.00	.00	
55	0009	80	.00	.00	.00	9.78	.48	10.26	.00	.00	.00	.00	
55	0091	90	.00	.00	.00	3.71	.47	4.18	.00	.00	.00	.00	
55	0169	10	.00	.00	.00	.60	.00	.60	.00	.00	.00	.00	
55	0169	80	.00	7.88	.00	5.83	.00	13.71	.00	.00	.00	.00	
55	0250	10	.00	.00	.00	.00	.14	.14	.00	.00	.00	.00	
55	0250	80	.00	.00	.00	.41	.00	.41	.00	.00	.00	.00	
95	0009	10	.00	.00	.00	.94	1.00	1.94	.00	.00	.00	.00	
GARAGE TOTAL			.00	7.88	.00	29.41	3.01	40.30	.00	.00	.00	.00	
GARAGE 552208 WHITTEMORE													
32	0015	90	.00	.00	.00	1.92	.00	1.92	.00	.00	.00	.00	
55	0015	10	.00	.00	.00	.14	.00	.14	.00	.00	.00	.00	
55	0015	90	.00	.00	.00	15.61	.00	15.61	.00	.00	.00	.00	
55	0018	10	.00	.00	.00	.86	.20	1.06	.00	.00	.00	.00	
55	0018	80	.00	.00	.00	9.08	.33	9.41	.00	.00	.00	.00	
55	0358	30	.00	.00	.00	1.13	.28	1.41	.00	.00	.00	.00	
55	0358	40	.00	.00	.00	.00	.14	.14	.00	.00	.00	.00	
GARAGE TOTAL			.00	.00	.00	28.74	.95	29.69	.00	.00	.00	.00	
TOTAL			2.04	12.89	12.88	107.51	9.04	144.36	.00	.00	1.81	.00	

FRONTAGE ROAD MILEAGE - Primary 0.100, Interstate 0.000, Total 0.100

CO	ROUTE	UNIT	RURAL MILES BY WIDTH				URBAN MILES	TOTAL MILES	DIVIDED		PARKS & INST	RAMPS RDS X-OVER
			18	20	22	24			RURAL	URBAN		
	GARAGE	552209	FOREST CITY									
41	6640	20	.00	.00	.00	.00	.00	.00	.00	.00	.63	.00
41	6640	30	.00	.00	.00	.00	.00	.00	.00	.00	.00	.00
41	6640	90	.00	.00	.00	.00	.00	.00	.00	.00	2.62	.00
95	0009	10	.00	.00	.00	18.02	.25	18.27	.00	.00	.00	.00
95	0009	80	.00	.00	.00	3.99	.09	4.08	.00	.00	.00	.00
95	0069	10	.00	.00	.00	1.11	.22	1.33	.00	.00	.00	.00
95	0069	80	.00	.00	.00	16.56	4.19	20.75	.00	.00	.00	.00
95	0105	10	.00	.00	.00	.00	.28	.28	.00	.00	.00	.00
95	0105	80	.00	.00	.00	.00	.50	.50	.00	.00	.00	.00
95	0254	90	.00	.00	.00	7.91	.00	7.91	.00	.00	.00	.00
95	0332	20	.00	.00	1.00	.00	.00	1.00	.00	.00	.00	.00
95	0381	90	.00	.00	.25	.00	.42	.67	.00	.00	.00	.00
95	6646	20	.00	.00	.00	.00	.00	.00	.00	.00	.07	.00
95	6646	90	.00	.00	.00	.00	.00	.00	.00	.00	.21	.00
98	0009	10	.00	6.31	.00	.00	.00	6.31	.00	.00	.00	.00
98	0069	80	.00	.00	.00	.30	.00	.30	.00	.00	.00	.00
98	0086	10	.00	.06	.00	.00	.41	.47	.00	.00	.00	.00
	GARAGE TOTAL		.00	6.37	1.25	47.89	6.36	61.87	.00	.00	3.55	.00
	TOTAL		.00	6.37	1.25	47.89	6.36	61.87	.00	.00	3.55	.00

FOREST CITY AREA

OPERATION BASE AT FOREST CITY

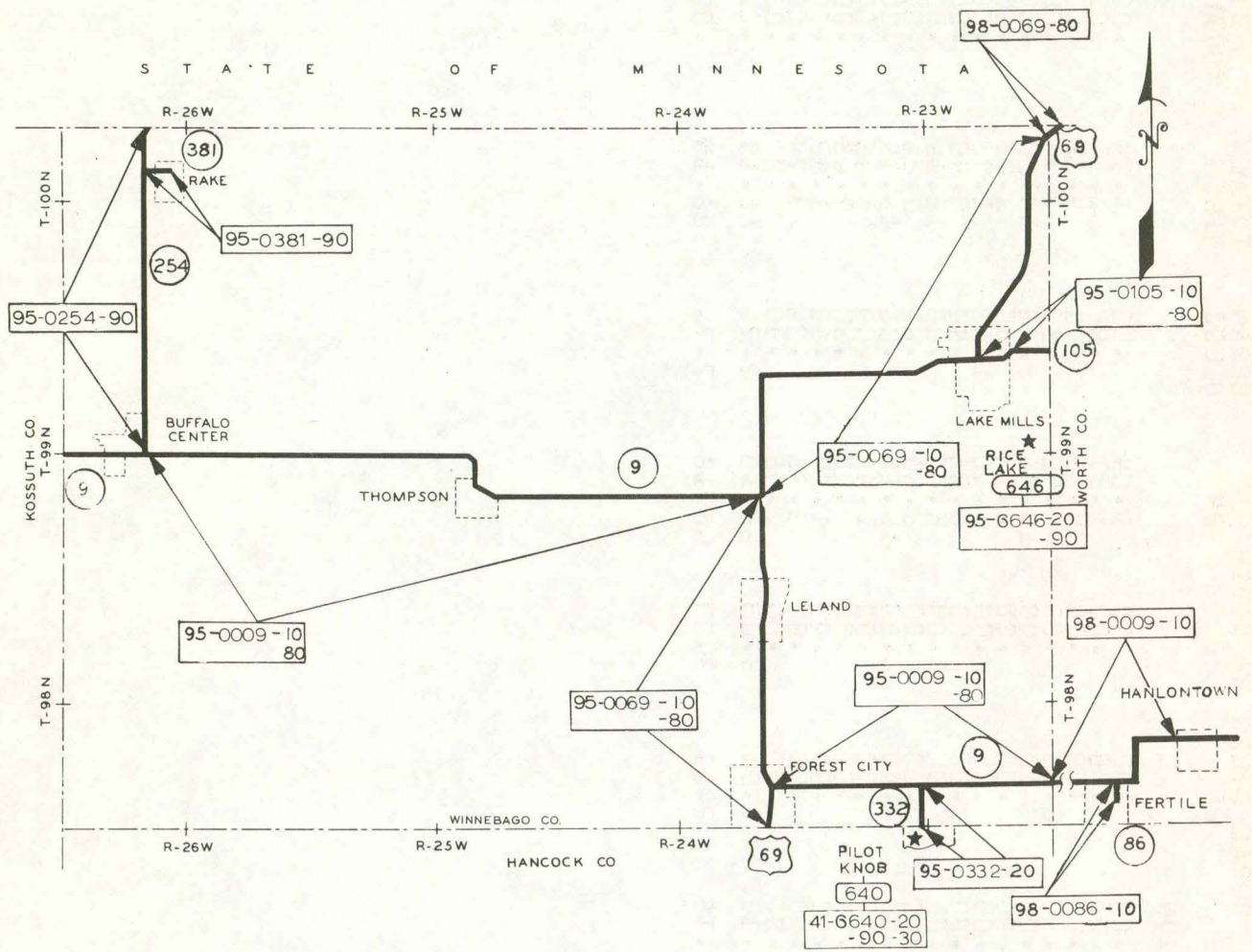


FIG. 22

CO	ROUTE	UNIT	RURAL MILES BY WIDTH				URBAN MILES	TOTAL MILES	DIVIDED		PARKS & INST	RAMPS RDS	X-OVER
			18	20	22	24			RURAL	URBAN			
	GARAGE	552210	CLARION										
35	0003	90	.00	.00	.00	1.04	.00	1.04	.00	.00	.00	.00	
40	0069	10	.00	.00	.00	1.21	.00	1.21	.00	.00	.00	.00	
40	0069	80	.00	.00	.00	4.83	.00	4.83	.00	.00	.00	.17	
99	0003	10	.00	2.01	.00	.90	.89	3.80	.00	.00	.00	.07	
99	0003	80	.00	.00	.00	10.95	2.25	13.20	.00	.00	.00	.00	
99	0003	90	.00	.00	.00	6.03	.00	6.03	.00	.00	.00	.00	
99	0017	10	.00	.00	.00	.10	1.80	1.90	.00	.00	.00	.00	
99	0017	80	.00	.00	.00	8.98	.42	9.40	.00	.00	.00	.00	
99	0017	90	.00	.00	3.09	9.07	.00	12.16	.00	.00	.00	.00	
99	0069	10	.00	.00	.00	2.60	.66	3.26	.00	.00	.00	.07	
99	0069	80	.00	.00	.00	16.10	.05	16.15	.00	.00	.00	.00	
99	0069	90	.00	.00	.00	1.65	.00	1.65	.00	.00	.00	.00	
99	0072	10	7.15	.00	.00	.00	.50	7.65	.00	.00	.00	.23	
99	0262	40	.00	.00	.00	1.29	.53	1.82	.00	.00	.00	.17	
99	0323	90	.00	.00	.00	3.38	.36	3.74	.00	.00	.00	.00	
99	0353	30	.00	.00	.00	.05	.30	.35	.00	.00	.00	.00	
	GARAGE TOTAL		7.15	2.01	3.09	68.18	7.76	88.19	.00	.00	.00	.71	
	TOTAL		7.15	2.01	3.09	68.18	7.76	88.19	.00	.00	.00	.71	

CLARION AREA OPERATION BASE AT CLARION

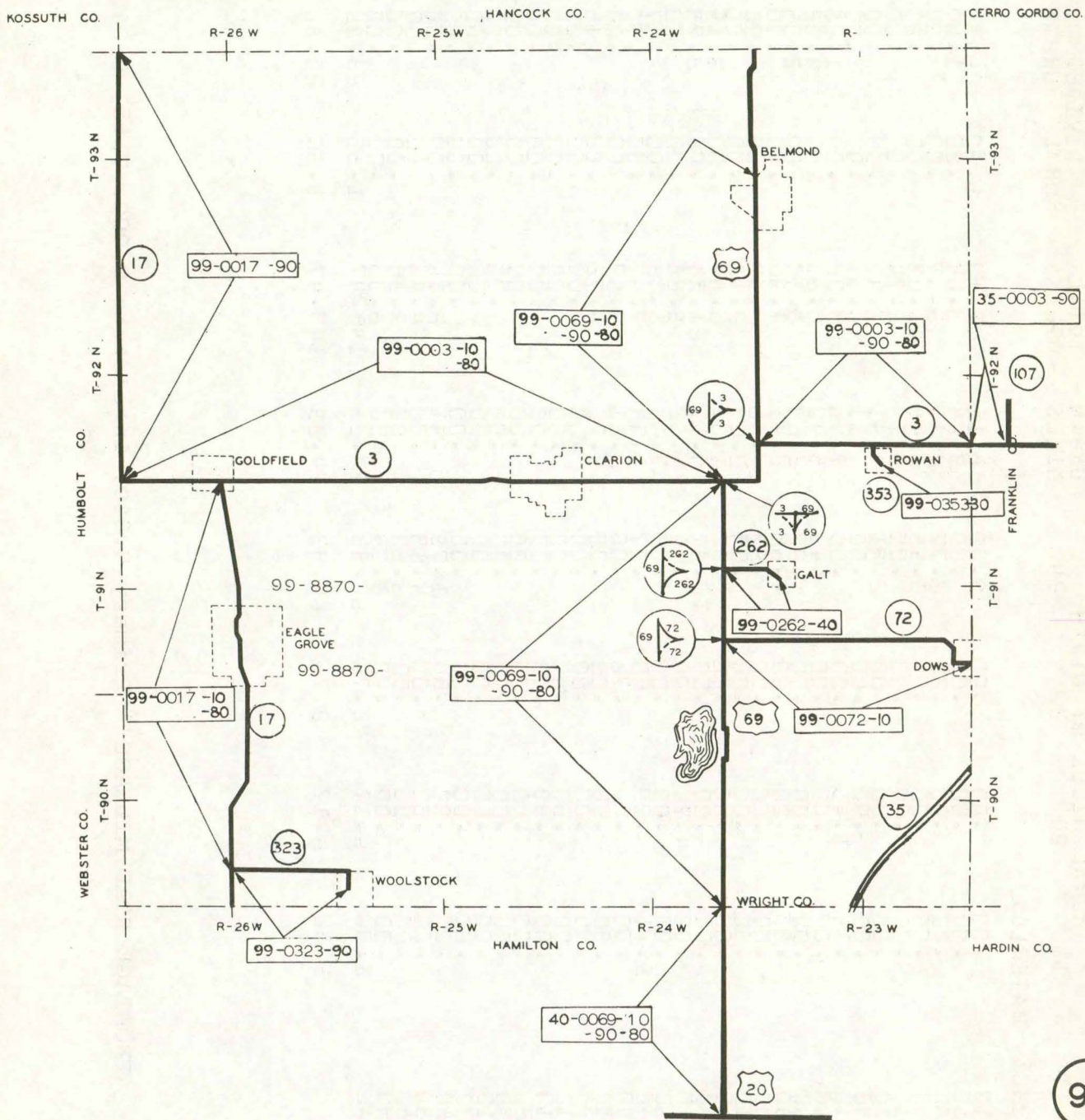


FIG. 23

CO	ROUTE	UNIT	RURAL MILES BY WIDTH				URBAN MILES	TOTAL MILES	DIVIDED		PARKS & INST RDS	RAMPS X-OVER
			18	20	22	24			RURAL	URBAN		
	GARAGE	552301	WATERLOO									
07	0020	10	.00	.00	.00	9.02	8.11	17.13	1.50	6.84	.00	.00
07	0020	60	.00	.00	.00	.00	3.64	3.64	.00	1.67	.00	.00
07	0020	80	.00	.00	.00	.00	2.77	2.77	.00	.00	.00	.00
07	0021	90	.00	.00	.00	.00	8.55	22.48	.00	.00	.00	.00
07	0057	10	.00	.00	.00	.00	2.74	2.74	.00	.00	.00	.00
07	0057	80	.00	.00	.00	.00	2.91	4.51	.00	.00	.00	.00
07	0057	90	.00	.00	.00	.00	.00	1.11	.00	.00	.00	.00
07	0058	10	.15	1.41	.00	.00	7.46	9.02	.00	.00	.00	.00
07	0063	10	.00	.00	.00	.00	9.43	9.83	.00	4.25	.00	.00
07	0063	60	.00	.00	.00	.00	2.89	2.89	.00	.00	.00	.00
07	0063	80	.00	.00	.00	.00	4.89	7.30	.00	.00	.00	.00
07	0063	90	.00	.00	.00	.00	.57	.57	.00	.00	.00	.00
07	0218	10	.00	.00	.00	.00	.00	2.09	.00	.00	.00	.00
07	0218	60	.00	.00	.00	.00	6.87	6.87	.00	3.14	.00	.00
07	0218	80	.00	.00	.00	.00	12.87	9.11	.00	2.79	.00	.00
07	0281	10	.00	4.76	.00	.00	.00	5.28	.00	.00	.00	.00
07	0281	60	.00	.00	.00	.00	1.18	1.18	.00	.00	.00	.00
07	0281	80	.21	.00	.00	.00	1.99	2.47	.00	.00	.00	.00
07	0297	90	.00	.00	.00	2.76	.81	3.57	.00	.00	.00	.00
07	0412	10	.00	.00	.00	.00	.00	4.72	.00	.00	.00	.00
07	6617	20	.00	.00	.00	.00	.00	.00	.00	.00	.00	.00
07	8820	10	.00	.00	.00	.00	.00	.00	.00	.00	.00	.00
07	8820	19	.00	.00	.00	.00	.00	.00	.00	.00	.00	.00
07	8820	20	.00	.00	.00	.00	.00	.00	.00	.00	.00	.00
07	8820	90	.00	.00	.00	.00	.00	.00	.00	.00	.00	.00
07	8867	10	.00	.00	.00	.00	.00	.00	.00	.00	.00	.00
07	8867	30	.00	.00	.00	.00	.00	.00	.00	.00	.00	.00
09	0063	80	.00	.00	.00	.00	1.75	.41	.00	.00	.00	.00
38	0020	80	.00	.00	.00	.00	4.89	.00	.00	.00	.00	.00
38	0057	80	.00	.00	.00	.00	3.89	.00	.00	.00	.00	.00
86	0021	90	.00	.00	.00	.00	8.03	8.03	.00	.00	.00	.00
	GARAGE TOTAL		5.36	6.17	2.76	60.93	74.25	149.47	1.50	23.86	12.34	.00
	TOTAL		5.36	6.17	2.76	60.93	74.25	149.47	1.50	23.86	12.34	.00

FRONTAGE ROAD MILEAGE - Primary 0.040, Interstate 0.000, Total 0.040

WATERLOO AREA OPERATION BASE AT WATERLOO

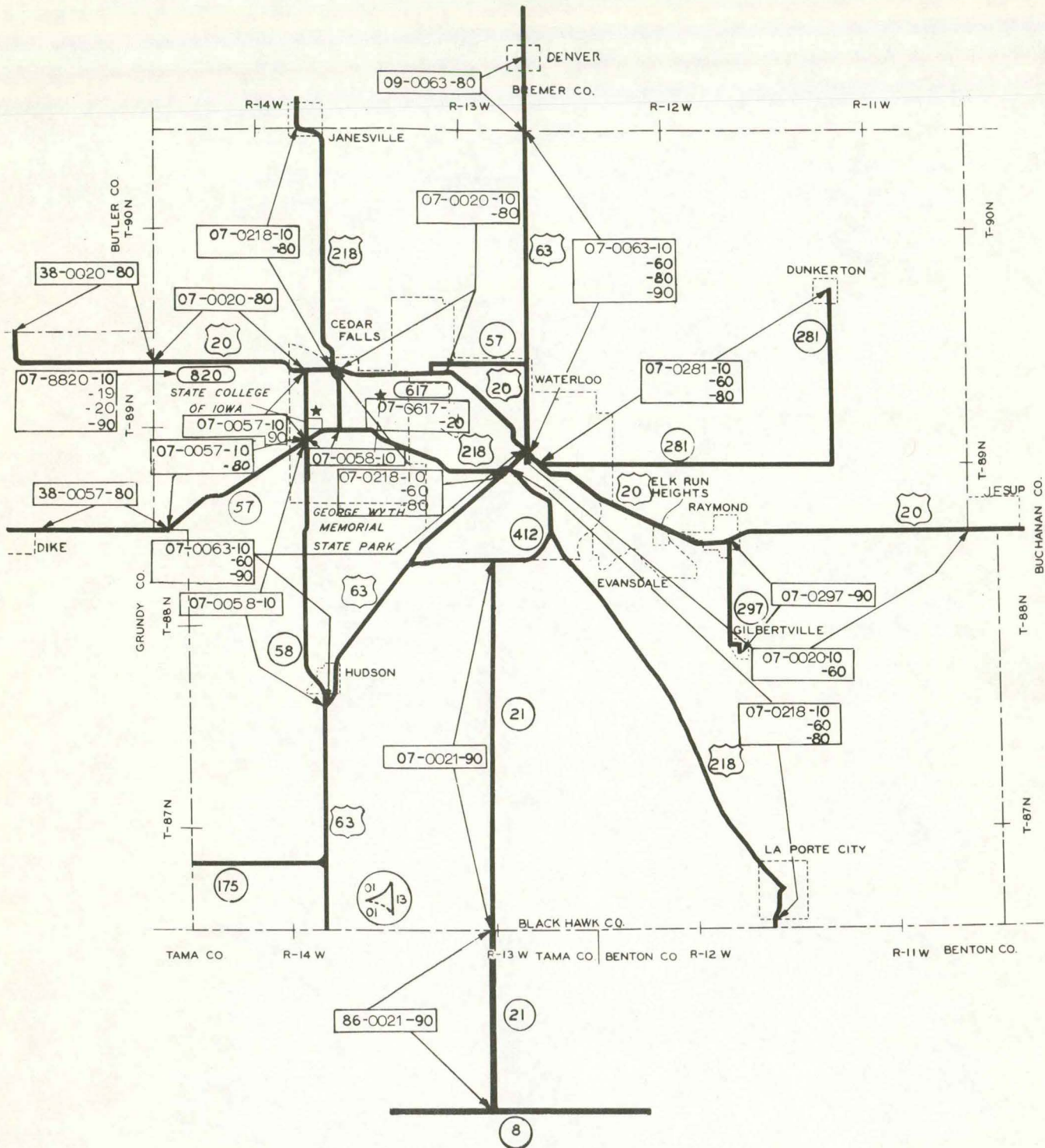


FIG. 24

WATERLOO

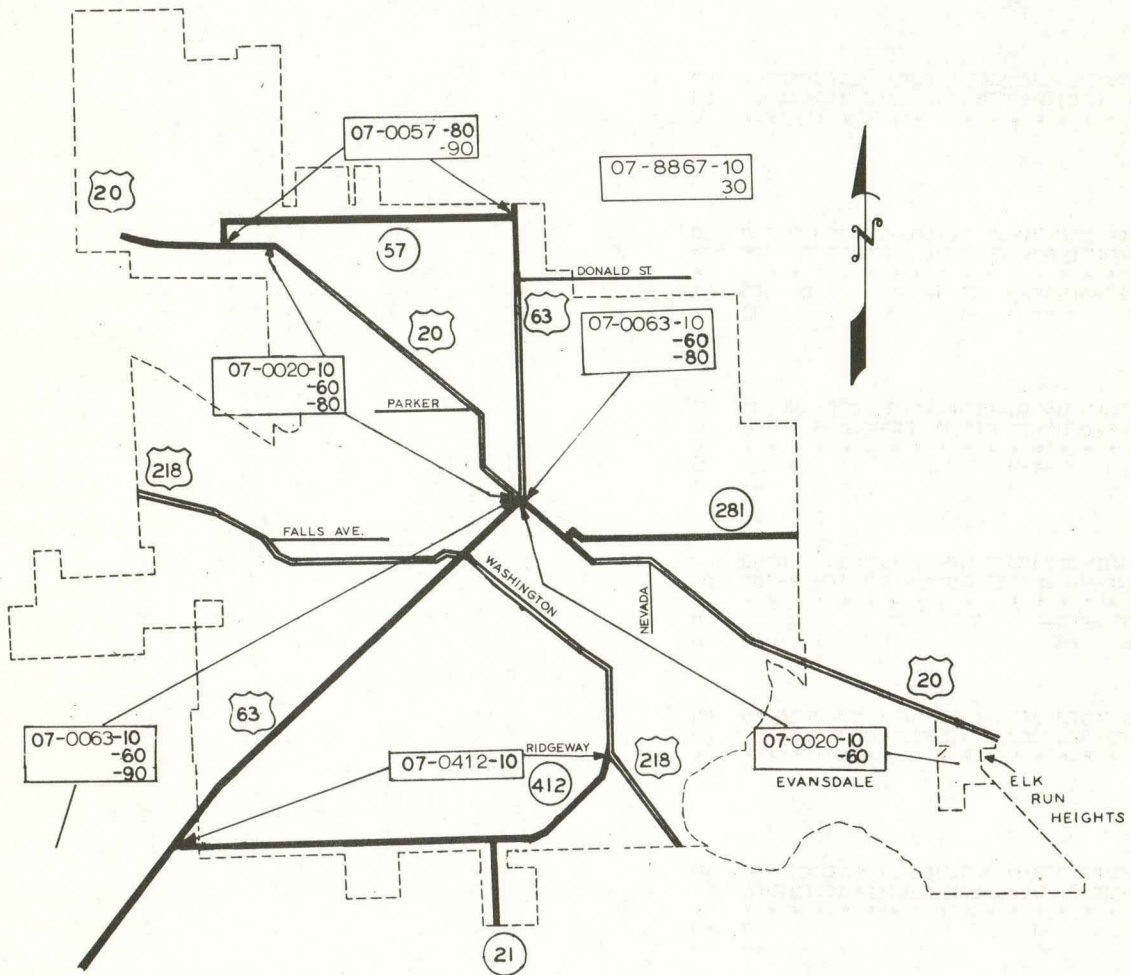


FIG 24 - A

CO	ROUTE	UNIT	RURAL MILES BY WIDTH				URBAN MILES	TOTAL MILES	DIVIDED		PARKS & INST RDS	RAMPS X-OVER
			18	20	22	24			RURAL	URBAN		
	GARAGE	552302	WAVERLY									
09	0003	10	.00	.00	.00	2.28	.08	2.36	.00	.00	.00	.11
09	0003	60	.00	.00	.00	.00	.76	.76	.00	.00	.00	.00
09	0003	80	.00	.00	.00	17.06	.11	17.17	.00	.00	.00	.00
09	0003	90	.00	.00	.00	2.45	1.12	3.57	.00	.00	.00	.00
09	0063	10	.00	.00	.00	1.17	.13	1.30	.00	.00	.00	.00
09	0063	80	.00	.00	.00	12.54	.22	12.76	.00	.00	.00	.00
09	0093	10	.00	11.20	.00	1.40	1.75	14.35	.00	.00	.00	.17
09	0093	80	.00	.05	.00	.00	1.02	1.07	.00	.00	.00	.00
09	0093	90	.00	.00	.00	.00	.34	.34	.00	.00	.00	.00
09	0188	90	.00	.00	.00	9.85	.30	10.15	.00	.00	.00	.00
09	0218	10	.00	.00	.00	.97	.30	1.27	.00	.00	.00	.17
09	0218	60	.00	.00	.00	.00	1.05	1.05	.00	.00	.00	.00
09	0218	80	.02	.00	.00	15.56	2.93	18.51	.00	.00	.00	.00
09	0218	90	.00	.00	.00	.00	.36	.36	.00	.00	.00	.00
09	0241	10	.00	.00	.00	.50	.49	.99	.00	.00	.00	.00
12	0003	90	.00	.00	.00	.75	.17	.92	.00	.00	.00	.00
19	0218	10	.00	.00	.00	2.18	1.16	3.34	.00	.00	.00	.00
19	0218	80	.00	.00	.00	.19	.00	.19	.00	.00	.00	.00
	GARAGE TOTAL		.02	11.25	.00	66.90	12.29	90.46	.00	.00	.00	.45
	TOTAL		.02	11.25	.00	66.90	12.29	90.46	.00	.00	.00	.45

WAVERLY AREA

OPERATION BASE AT WAVERLY

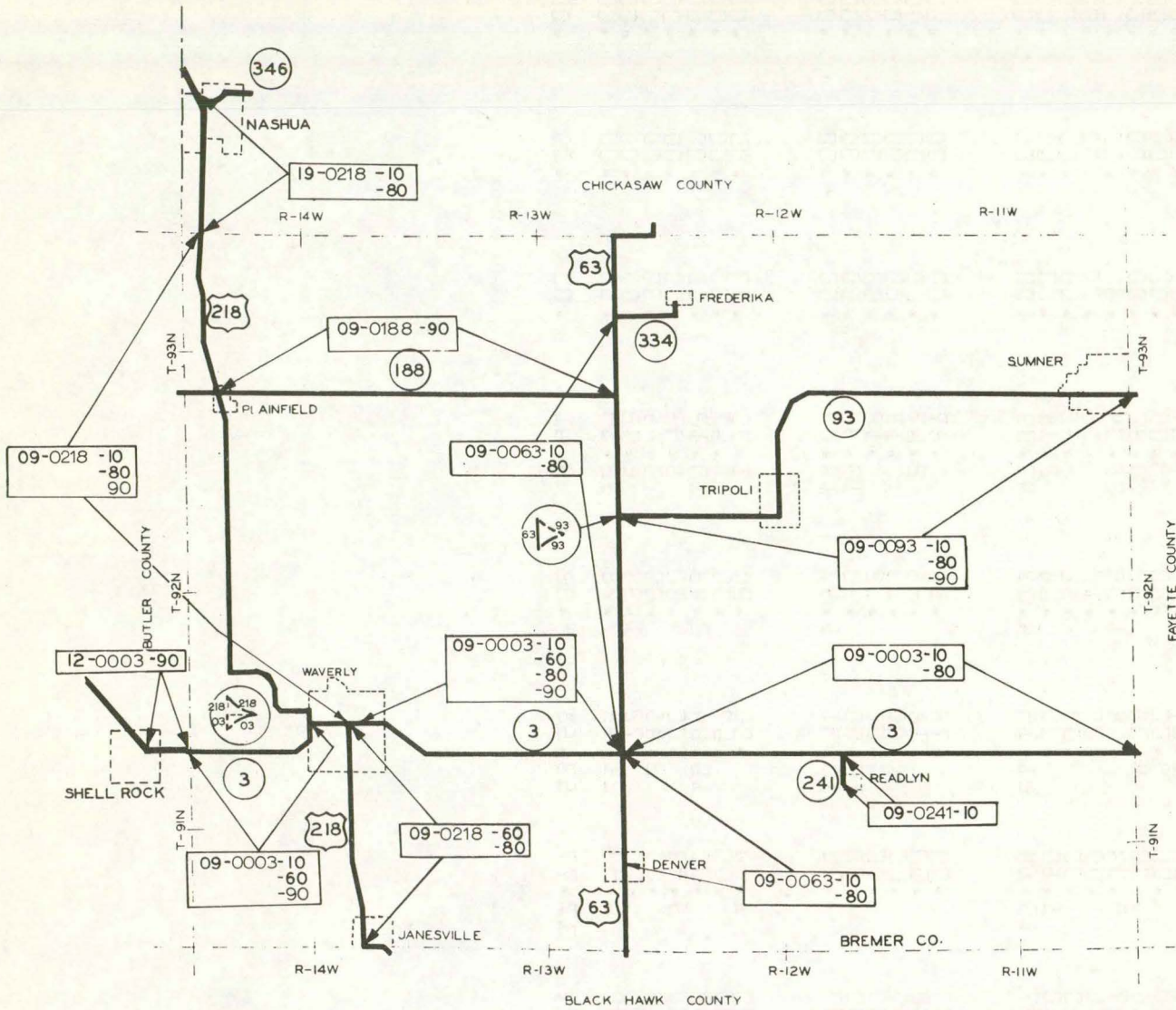
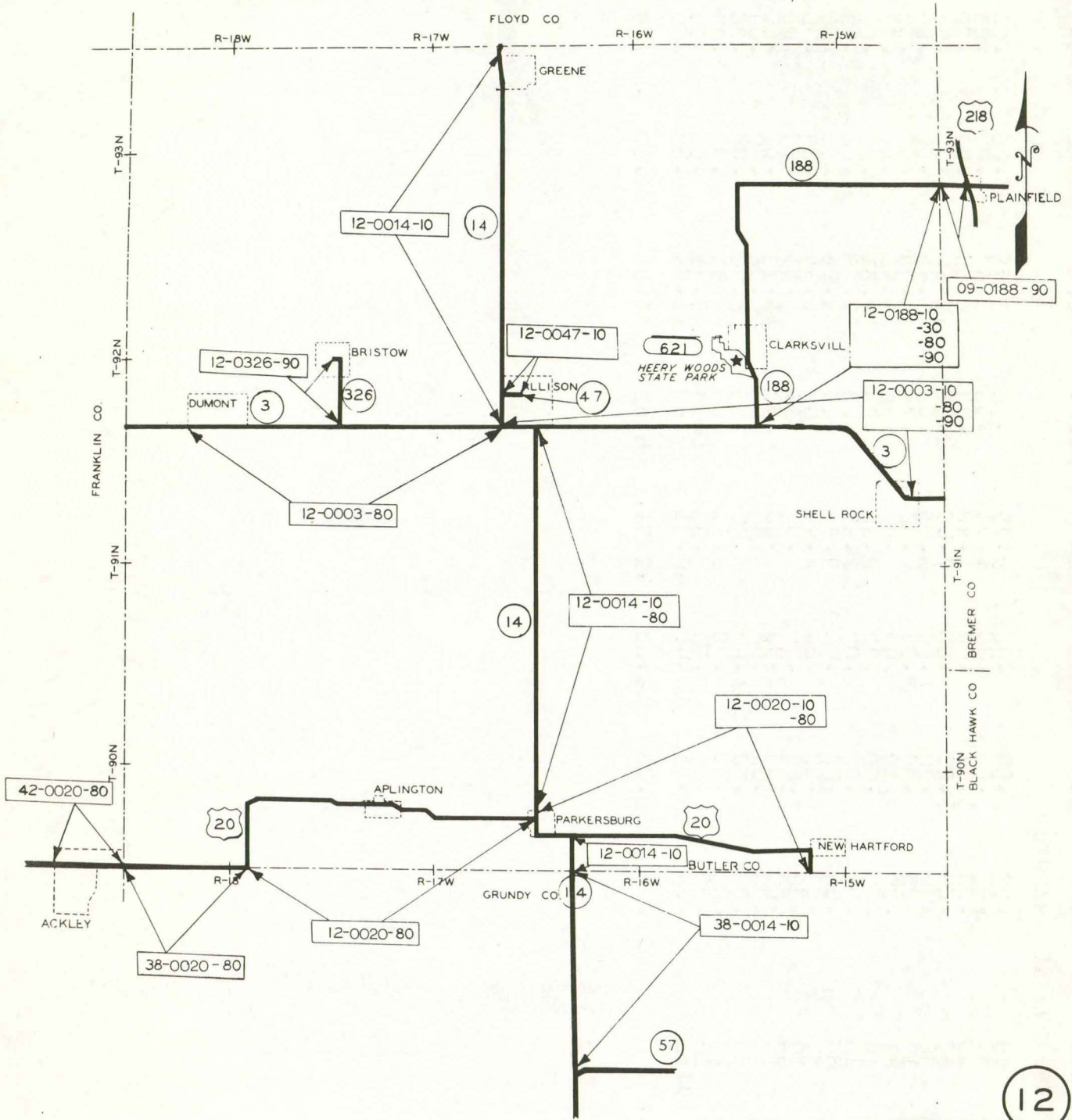


FIG. 25

CO	ROUTE	UNIT	RURAL MILES BY WIDTH				URBAN MILES	TOTAL MILES	DIVIDED		PARKS & INST RDS	RAMPS X-OVER
			18	20	22	24			RURAL	URBAN		
GARAGE 552304 ALLISON												
12	0003	10	.00	.00	.00	7.17	.50	7.67	.00	.00	.00	.00
12	0003	80	.00	.00	.00	9.00	.00	9.00	.00	.00	.00	.00
12	0003	90	.00	.00	.00	4.38	.82	5.20	.00	.00	.00	.00
12	0014	10	.00	11.27	9.34	.64	1.09	22.34	.00	.00	.00	.00
12	0014	80	.00	.00	.00	.00	.12	.12	.00	.00	.00	.00
12	0047	10	.00	.00	.00	.00	.82	.82	.00	.00	.00	.00
12	0326	90	.00	.00	1.50	.00	.68	2.18	.00	.00	.00	.00
GARAGE TOTAL			.00	11.27	10.84	21.19	4.03	47.33	.00	.00	.00	.00
GARAGE 552305 CLARKSVILLE												
09	0188	90	.00	.00	.00	.73	.14	.87	.00	.00	.00	.00
12	0188	10	1.61	.00	.00	.18	.88	2.67	.00	.00	.00	.00
12	0188	30	.00	.00	.00	.00	.13	.13	.00	.00	.00	.00
12	0188	80	.00	.00	.00	.00	.12	.12	.00	.00	.00	.00
12	0188	90	.00	.00	.00	10.00	.30	10.30	.00	.00	.00	.00
GARAGE TOTAL			1.61	.00	.00	10.91	1.57	14.09	.00	.00	.00	.00
GARAGE 552306 PARKERSBURG												
12	0014	10	.00	.00	1.00	.00	.00	1.00	.00	.00	.00	.00
12	0020	10	.00	.00	.00	.67	.00	.67	.00	.00	.00	.00
12	0020	80	.00	.00	.00	16.64	2.48	19.12	.00	.00	.00	.00
38	0014	10	.00	.00	5.93	.00	.00	5.93	.00	.00	.00	.00
38	0020	80	.00	.00	.00	3.45	.00	3.45	.00	.00	.00	.00
42	0020	80	.00	.00	.00	.72	1.30	2.02	.00	.00	.00	.00
GARAGE TOTAL			.00	.00	6.93	21.48	3.78	32.19	.00	.00	.00	.00
TOTAL			1.61	11.27	17.77	53.58	9.38	93.61	.00	.00	.00	.00

ALLISON AREA

OPERATION BASES AT ALLISON, PARKERSBURG & CLARKSVILLE



12
7-1-75

FIG. 26

CO	ROUTE	UNIT	RURAL MILES BY WIDTH				URBAN MILES	TOTAL MILES	DIVIDED		PARKS & INST RDS	RAMPS X-OVER
			18	20	22	24			RURAL	URBAN		
GARAGE 552307 NEW HAMPTON												
09	0063	80	.00	.00	.00	2.75	.00	2.75	.00	.00	.00	.00
09	0334	90	.00	.00	.00	1.71	.16	1.87	.00	.00	.00	.00
19	0018	10	.00	1.08	.00	1.42	.00	2.50	.00	.00	.00	.00
19	0018	80	.24	5.20	.00	7.60	2.52	15.56	.00	.00	.00	.00
19	0018	90	.00	.00	.00	5.05	.33	5.38	.00	.00	.00	.00
19	0024	10	.00	.00	3.35	.00	.74	4.09	.00	.00	.00	.00
19	0024	80	.00	7.50	.00	.00	.96	8.46	.00	.00	.00	.00
19	0063	10	.00	.00	.00	2.56	.25	2.81	.00	.00	.00	.00
19	0063	80	.00	.00	.00	7.59	.00	7.59	.00	.00	.00	.00
19	0063	90	.00	.00	.00	4.28	.00	4.28	.00	.00	.00	.00
19	0289	90	.00	.00	.00	5.44	.64	6.14	.00	.00	.00	.00
19	0346	10	.00	.00	.00	.00	.31	.31	.00	.00	.00	.00
19	0346	90	.00	.00	10.90	.00	.89	11.79	.00	.00	.00	.00
19	0393	10	.00	.00	.08	.00	.00	.08	.00	.00	.00	.00
19	0393	90	.00	.00	1.67	.00	.63	2.32	.00	.00	.00	.00
45	0063	10	.00	.00	.00	2.51	.00	2.51	.00	.00	.00	.00
96	0024	10	.00	.00	.52	.00	.00	.52	.00	.00	.00	.00
GARAGE TOTAL			.24	13.78	16.60	40.91	9.82	81.35	.00	.00	.00	.00
TOTAL			.24	13.78	16.60	40.91	9.82	81.35	.00	.00	.00	.00

NEW HAMPTON AREA OPERATION BASE AT NEW HAMPTON

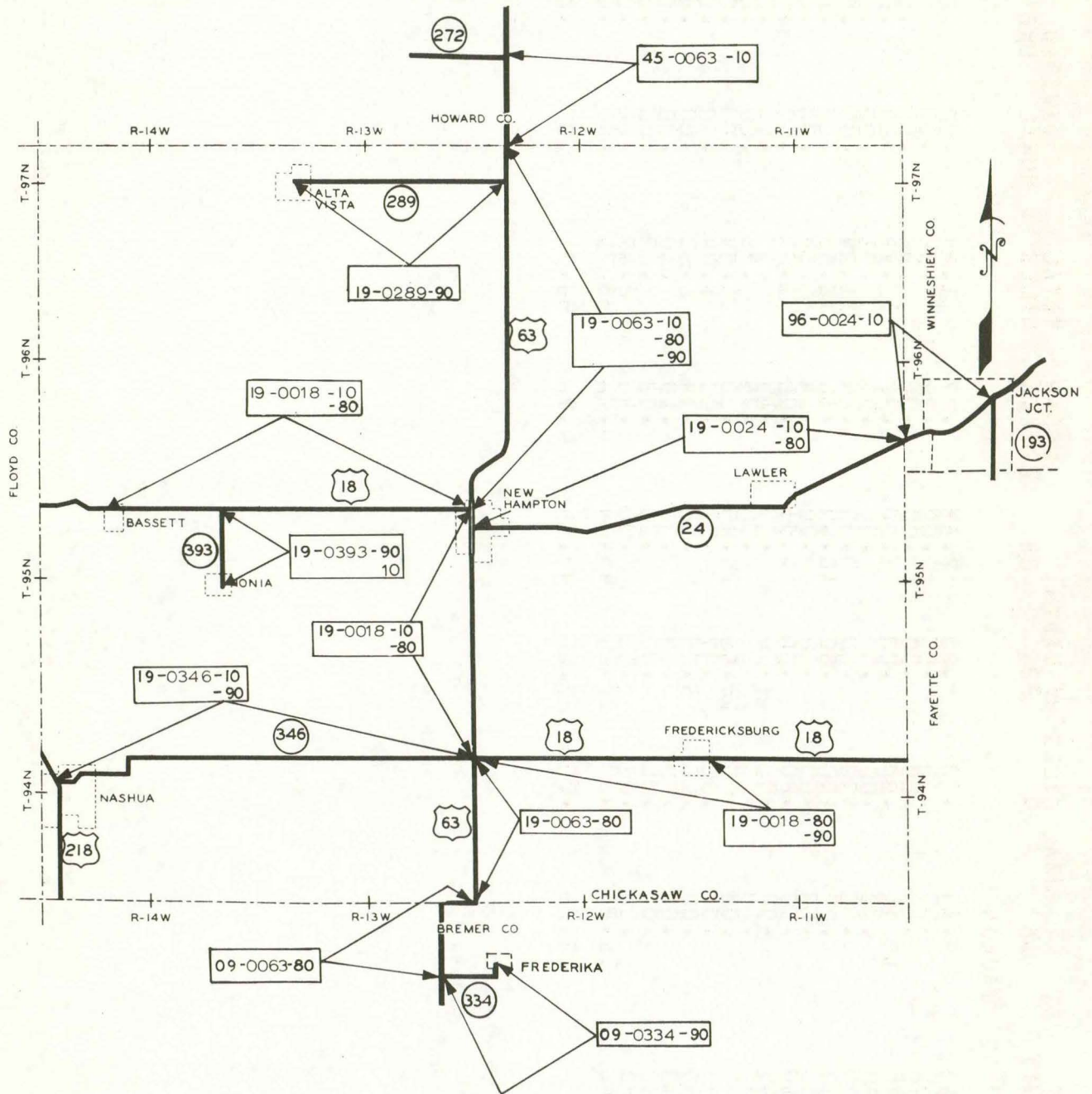


FIG. 27

CO	ROUTE	UNIT	RURAL MILES BY WIDTH				URBAN MILES	TOTAL MILES	DIVIDED		PARKS & INST RDS	RAMPS X-OVER
			18	20	22	24			RURAL	URBAN		
	GARAGE	552402	WAUKON									
03	0009	10	3.14	.00	.00	7.83	.97	11.94	.00	.00	.00	.00
03	0009	50	.00	.00	.00	.00	.32	.32	.00	.00	.00	.00
03	0009	70	.00	.00	.00	.00	.32	.32	.00	.00	.00	.00
03	0009	80	12.11	.00	.00	.00	1.32	13.43	.00	.00	.00	.00
03	0026	80	.00	.00	.00	.00	.01	.01	.00	.00	.00	.00
03	0026	90	.00	.00	.00	9.95	1.29	11.24	.00	.00	.00	.00
03	0051	10	.00	.00	.00	10.69	.16	10.85	.00	.00	.00	.06
03	0051	80	.00	.00	.00	.00	.14	.14	.00	.00	.00	.00
03	0076	10	.00	.00	.00	1.01	.00	1.01	.00	.00	.00	.05
03	0076	50	.00	.00	.00	.00	.19	.19	.00	.00	.00	.00
03	0076	80	.00	.00	.00	.00	.75	.75	.00	.00	.00	.00
03	0076	90	.00	.00	18.85	19.49	.00	38.34	.00	.00	.00	.00
03	0119	90	.00	.00	.97	.07	.00	1.04	.00	.00	.00	.00
22	0364	90	.00	.00	5.79	.00	.74	6.53	.00	.00	.00	.00
22	0076	10	.00	.00	.00	.00	.10	.10	.00	.00	.00	.00
22	0076	80	.00	.00	.00	.00	.03	.03	.00	.00	.00	.00
22	0076	90	.00	.00	2.05	.00	.42	2.47	.00	.00	.00	.00
	GARAGE TOTAL		15.25	.00	27.66	49.04	6.76	98.71	.00	.00	.00	.11
	TOTAL		15.25	.00	27.66	49.04	6.76	98.71	.00	.00	.00	.11

WAUKON AREA

OPERATION BASES AT WAUKON

S T A T E O F M I N N E S O T A

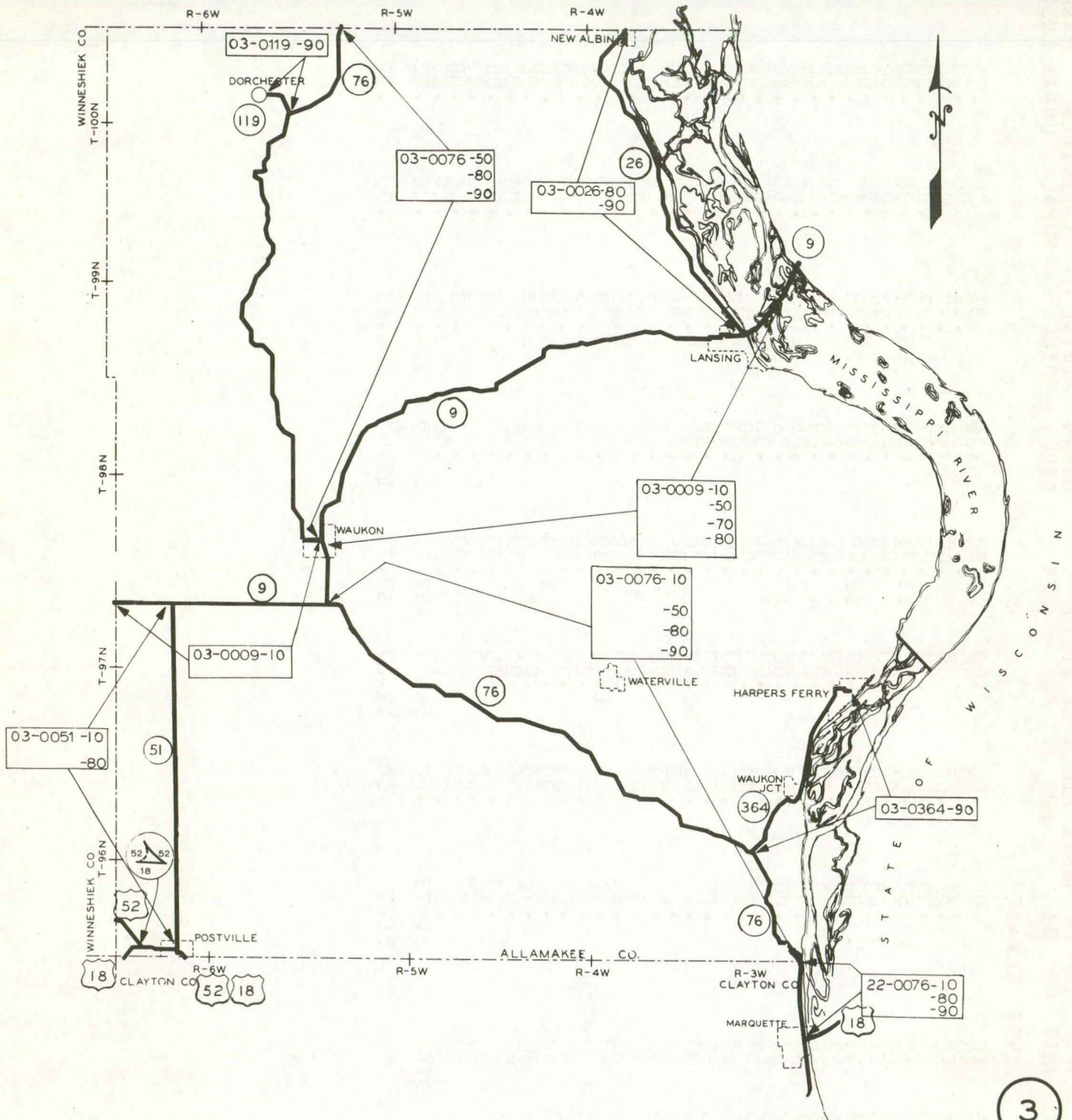


FIG. 28

CO	ROUTE	UNIT	RURAL MILES BY WIDTH				URBAN MILES	TOTAL MILES	DIVIDED		PARKS & INST	RDS	RAMPS X-OVER
			18	20	22	24			RURAL	URBAN			
	GARAGE	552403	ELKADER										
03	0018	10	.00	.00	.00	.00	.31	.31	.00	.00	.00	.00	.00
00	0018	80	.00	.00	.00	.00	.13	.13	.00	.00	.00	.00	.00
00	0003	50	.00	.00	.00	.00	.44	.44	.00	.00	.00	.00	.00
00	0003	80	.00	.00	.00	.00	.27	.27	.00	.00	.00	.00	.00
00	0013	10	10	.80	.00	.00	13.71	.80	25	.37	.00	.00	.00
00	0013	50	.00	.00	.00	.00	.00	.23	.00	.00	.00	.00	.00
00	0013	80	.40	.00	.00	.00	.89	.49	1	.29	.00	.00	.00
00	0018	10	.96	.00	.00	.00	.49	.49	20	.29	.00	.00	.00
00	0018	50	.00	.00	.00	.00	.71	.71	.00	.00	.00	.00	.00
00	0018	70	.00	.00	.00	.00	.24	.24	.00	.00	.00	.00	.00
00	0018	80	.00	.00	.00	.00	.64	.64	2	.92	.00	.00	.00
00	0052	10	.00	.00	.00	.00	17.53	.35	20	.35	.00	.00	.00
00	0052	80	.00	.00	.00	.00	.00	.90	.00	.00	.00	.00	.00
00	0056	10	.00	.00	.00	.00	.40	.40	.00	.00	.00	.00	.00
00	0056	80	.00	.00	.00	.00	.13	.13	.00	.00	.00	.00	.00
00	0056	90	.00	.00	.00	.00	.17	.17	10	.17	.00	.00	.00
00	0112	10	.00	.00	.00	.00	.00	.05	.00	.00	.00	.00	.00
00	0112	40	.00	.00	.00	.00	.76	.38	5	.14	.00	.00	.00
00	0128	10	.00	.00	.00	.00	.20	.20	.00	.00	.00	.00	.00
00	0128	80	6	.85	.00	.00	.00	.00	6	.85	.00	.00	.00
00	0290	90	.00	.00	.00	.00	.44	.44	1	.44	.00	.00	.00
00	0340	50	.00	.00	.00	.00	.00	.05	.00	.00	.00	.00	.00
00	0340	80	.00	.00	.00	.00	.00	.26	.00	.00	.00	.00	.00
00	0340	90	.00	.00	.00	.00	.93	.93	1	.93	.00	.00	.00
00	0946	10	2	.72	.00	.00	.00	.00	2	.72	.00	.00	.00
00	6630	20	.00	.00	.00	.00	.00	.00	.00	.00	.00	.44	.00
00	6630	90	.00	.00	.00	.00	.00	.00	.00	.00	.00	.67	.00
00	6638	20	.00	.00	.00	.00	.00	.00	.00	.00	.00	.33	.00
00	6638	30	.00	.00	.00	.00	.00	.00	.00	.00	.00	.00	.00
00	0056	90	.00	.00	.00	.00	.00	.00	.00	.00	.00	.00	.00
	GARAGE TOTAL		21.73	.00	14.27	57.71	13.09	106.80	.00	.00	1.61	.10	.00
	TOTAL		21.73	.00	14.27	57.71	13.09	106.80	.00	.00	1.61	.10	.00

ELKADER AREA OPERATION BASES AT ELKADER

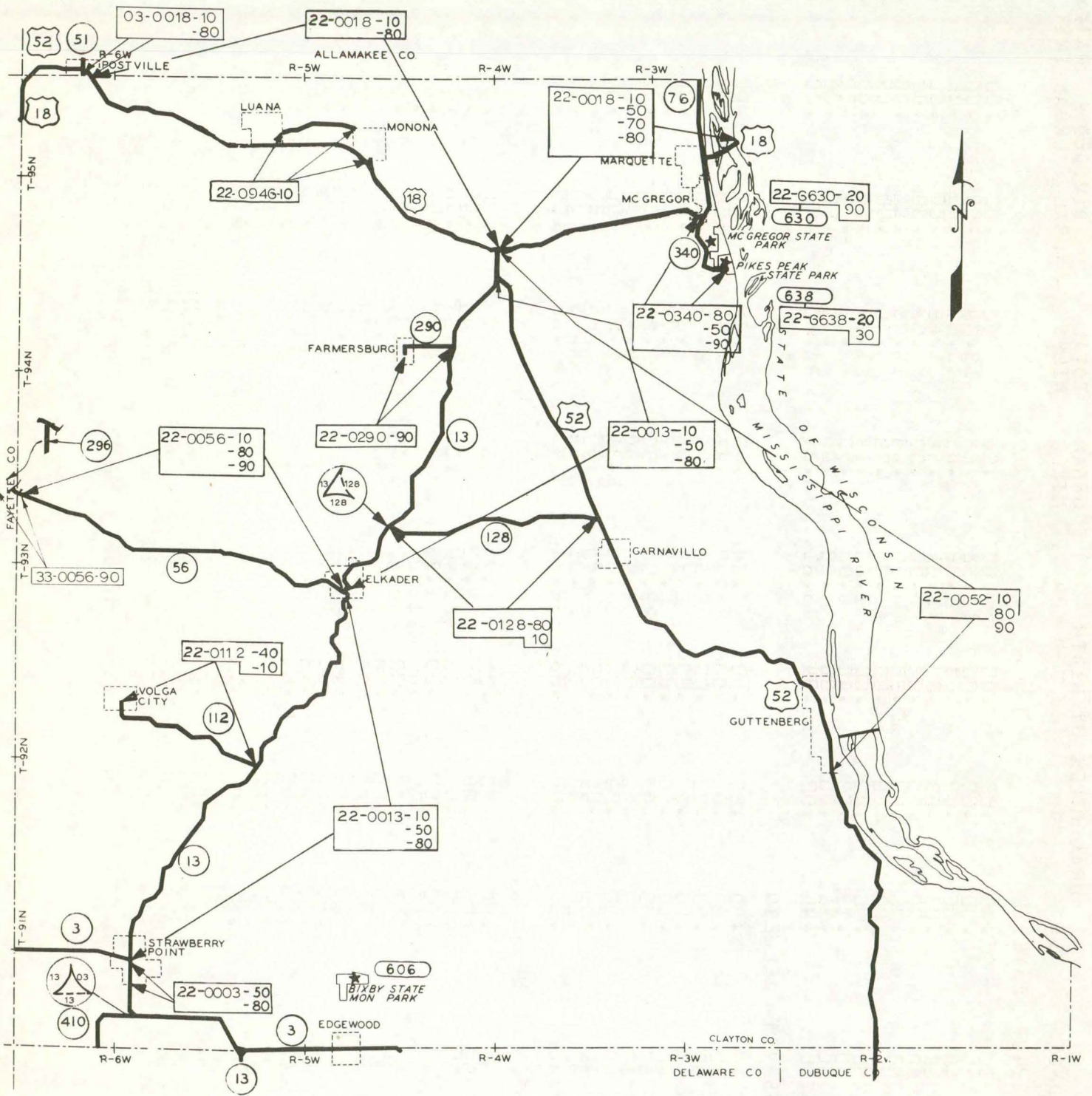


FIG. 29

CO	ROUTE	UNIT	RURAL MILES BY WIDTH				URBAN MILES	TOTAL MILES	DIVIDED		PARKS & INST	RAMPS RDS X-OVER
			18	20	22	24			RURAL	URBAN		
GARAGE 552407 FAYETTE												
W	0093	10	.00	.00	.00	.00	.02	.02	.00	.00	.00	.00
W	0093	90	.00	.00	.00	13.58	.28	13.86	.00	.00	.00	.00
W	0150	10	.00	.00	.00	8.02	.05	10.07	.00	.00	.00	.00
W	0154	10	.00	.00	.00	1.21	.58	1.82	.00	.00	.00	.00
W	0154	80	.00	.00	.00	.00	.00	.02	.00	.00	.00	.00
W	0154	90	.00	.00	10.29	.00	.69	10.98	.00	.00	.00	.00
W	0267	40	.00	.00	.00	.00	.06	.06	.00	.00	.00	.00
W	0267	90	.00	.00	.00	1.00	.13	1.13	.00	.00	.00	.00
W	0981	10	.13	.00	.00	.00	.00	.13	.00	.00	.00	.00
W	0981	80	.31	.00	.00	.00	.00	.31	.00	.00	.00	.00
GARAGE TOTAL			.44	.00	10.34	23.81	3.81	38.40	.00	.00	.00	.00
GARAGE 552409 OELWEIN												
W	0003	10	.00	.00	.00	.34	.00	.34	.00	.00	.00	.00
W	0003	50	.00	.00	.00	.00	.41	.41	.00	.00	.00	.00
W	0003	80	.00	.00	.00	.00	.45	.45	.00	.00	.00	.00
W	0003	10	.00	.00	.00	.00	.00	.00	.00	.00	.00	.00
W	0003	60	.00	.00	.00	.00	.77	.77	.00	.00	.00	.00
W	0003	80	.00	.00	.00	.00	.00	.00	.00	.00	.00	.00
W	0150	10	.00	.00	.00	23.01	.00	23.01	.00	.00	.00	.00
W	0150	60	.00	.00	.00	4.42	.00	4.42	.00	.00	.00	.00
W	0295	10	.00	.00	.00	.00	.25	1.25	.00	.00	.00	.00
W	0295	90	.00	.00	.00	.28	.00	.28	.00	.00	.00	.00
GARAGE TOTAL			.00	.00	4.28	32.81	4.41	41.50	.00	.00	.00	.00
GARAGE 552410 WEST UNION												
W	0018	90	.00	.00	.00	.74	.00	.74	.00	.00	.00	.00
W	0018	90	.00	.00	.00	5.53	.00	5.53	.00	.00	.00	.00
W	0018	90	.00	.00	.00	1.47	.00	1.47	.00	.00	.00	.00
W	0018	10	.00	.00	.00	.25	.62	.37	.00	.00	.00	.00
W	0018	80	.00	.00	.00	.27	.76	.03	.00	.00	.00	.00
W	0018	90	.00	.00	.00	.40	.16	.56	.00	.00	.00	.00
W	0056	10	.00	.00	.00	.00	.08	.08	.00	.00	.00	.00
W	0056	80	.00	.00	.00	.00	.29	.29	.00	.00	.00	.00
W	0056	90	.00	.00	.00	.16	.26	.32	.00	.00	.00	.00
W	0102	80	1.56	.00	.00	.00	.26	1.32	.00	.00	.00	.00
W	0150	10	.00	.00	.00	.19	.18	.37	.00	.00	.00	.00
W	0150	80	.00	.00	.00	.59	.33	.92	.00	.00	.00	.00
W	0172	90	.00	.00	.00	.66	.57	1.23	.00	.00	.00	.00
W	0193	80	.00	.00	.00	.00	.57	.57	.00	.00	.00	.00
W	0193	90	.00	.00	.00	.14	.04	.18	.00	.00	.00	.00
W	0296	90	.00	.00	.00	.80	.64	1.44	.00	.00	.00	.00
W	6610	20	.00	.00	.00	.00	.04	.04	.00	.00	.00	.00
W	6614	20	.00	.00	.00	.00	.00	.00	.00	.00	.34	.00
W	0150	10	.00	.00	.00	.12	.45	.57	.00	.00	1.32	.00
GARAGE TOTAL			1.56	.00	36.07	40.93	8.76	87.32	.00	.00	1.66	.00
TOTAL			2.00	.00	50.69	97.55	16.98	167.22	.00	.00	1.66	.00

WEST UNION AREA

OPERATION BASES AT WEST UNION, FAYETTE & OLEWEIN

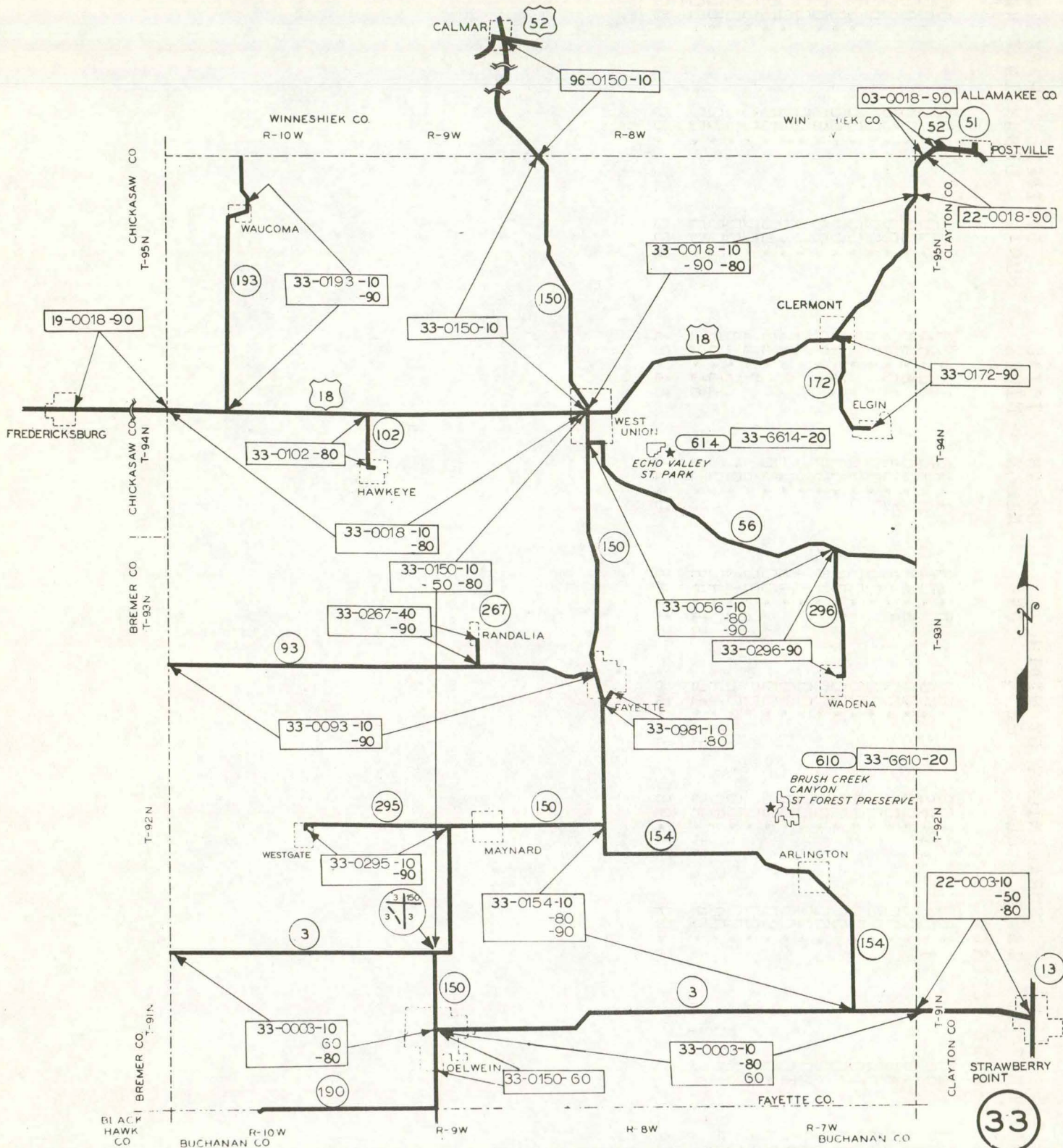


FIG. 30

CO	ROUTE	UNIT	RURAL MILES BY WIDTH				URBAN MILES	TOTAL MILES	DIVIDED		PARKS & INST RDS	RAMPS X-OVER
			18	20	22	24			RURAL	URBAN		
	GARAGE	552411	CRESCO									
45	0009	10	.00	.00	.00	9.63	1.10	10.73	.00	.00	.00	.00
45	0009	80	1.04	11.45	.00	.01	.41	12.91	.00	.00	.00	.00
45	0063	10	.00	.00	.00	8.69	.00	8.69	.00	.00	.00	.00
45	0063	80	.00	.00	.00	8.83	1.53	10.36	.00	.00	.00	.00
45	0063	90	.00	.00	.00	.08	.00	.08	.00	.00	.00	.00
45	0139	10	.00	.00	.00	.00	.52	.52	.00	.00	.00	.00
45	0139	90	.00	.00	.00	10.74	.99	11.73	.00	.00	.00	.00
45	0157	80	.00	.00	.00	.40	.39	.79	.00	.00	.00	.00
45	0157	90	.00	.00	.00	.11	.20	.31	.00	.00	.00	.00
45	0272	10	.00	.00	.00	.15	.06	.21	.00	.00	.00	.00
45	0272	40	.00	.00	.00	.00	.10	.10	.00	.00	.00	.00
45	0272	90	.00	.00	.00	6.30	.81	7.11	.00	.00	.00	.00
96	0009	10	.00	.00	.02	6.11	.00	6.13	.00	.00	.00	.00
96	0139	10	.00	.00	11.14	.40	.00	11.54	.00	.00	.00	.00
	GARAGE TOTAL		1.04	11.45	11.16	51.45	6.11	81.21	.00	.00	.00	.00
	TOTAL		1.04	11.45	11.16	51.45	6.11	81.21	.00	.00	.00	.00

CRESCO AREA OPERATION BASE AT CRESCO

S T A T E O F M I N N E S O T A

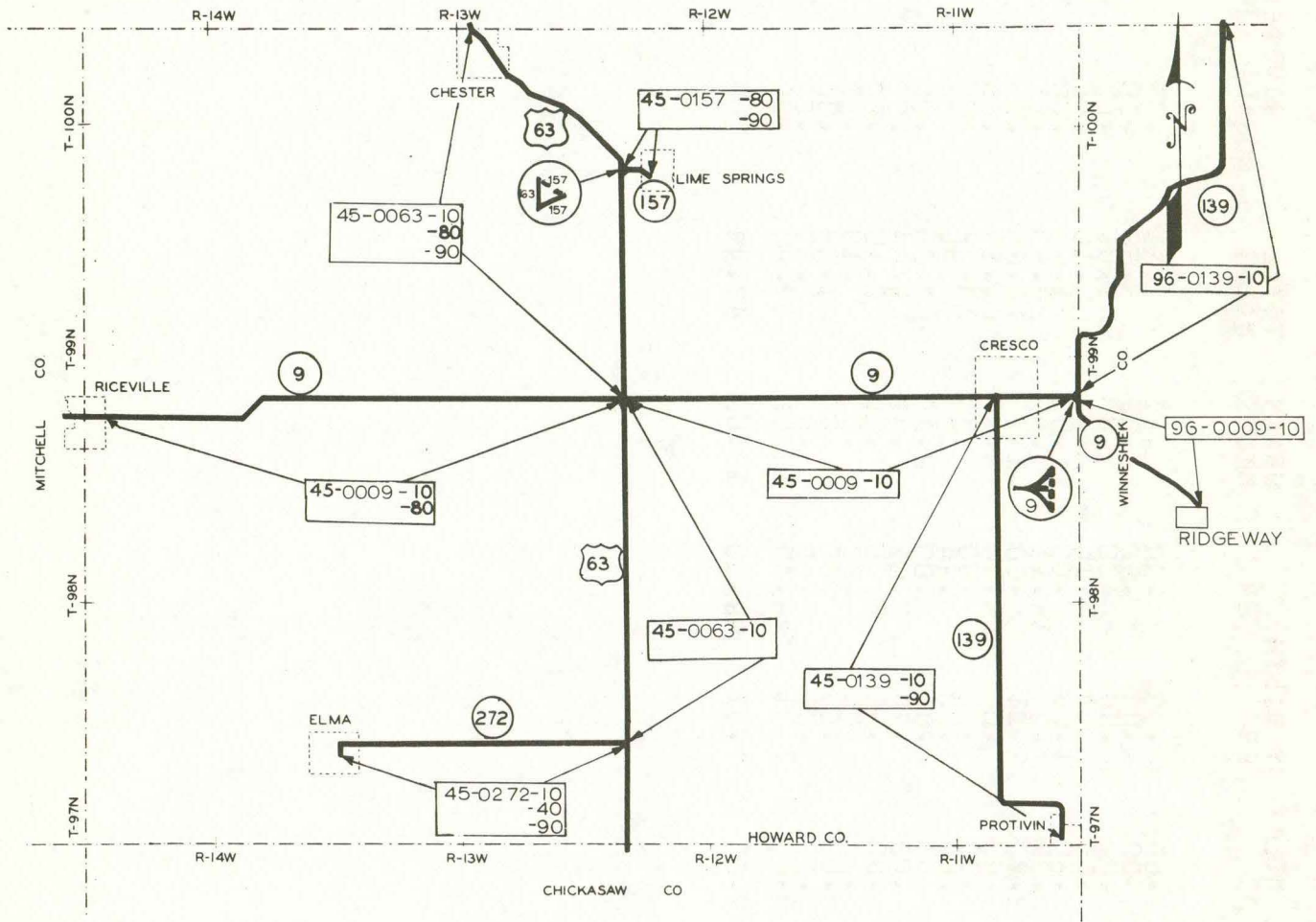


FIG. 31

CO	ROUTE	UNIT	RURAL MILES BY WIDTH				URBAN MILES	TOTAL MILES	DIVIDED		PARKS & INST	RAMPS RDS X-OVER
			18	20	22	24			RURAL	URBAN		
	GARAGE	552414	DECORAH									
03	0018	80	.00	.00	.00	.00	.51	.51	.00	.00	.00	.00
03	0018	90	.00	.00	.00	.52	.00	.52	.00	.00	.00	.00
03	0052	80	1.05	.00	.00	.00	.00	1.05	.00	.00	.00	.00
03	0052	90	.00	.00	.00	.16	.00	.16	.00	.00	.00	.00
33	0193	90	.00	.00	1.62	.00	.00	1.62	.00	.00	.00	.00
96	0009	10	.00	.00	.00	19.11	3.42	22.53	.00	.00	.00	.00
96	0024	10	.00	3.70	5.31	.00	1.73	10.74	.00	.00	.00	.00
96	0052	10	.00	.00	.00	23.16	3.37	26.53	.00	.00	.00	.00
96	0052	80	13.10	.00	.00	.00	.92	14.02	.00	.00	.00	.00
96	0052	90	.00	.00	.00	.24	.00	.24	.00	.00	.00	.00
96	0193	90	.00	.00	.00	.00	2.20	2.20	.00	.00	.00	.00
96	0325	90	.00	.00	.00	3.61	.47	4.08	.00	.00	.00	.00
96	0965	10	1.78	.00	.38	.00	.00	2.16	.00	.00	.00	.00
96	0965	20	.00	.10	.00	.00	.00	.10	.00	.00	.00	.00
96	0965	80	1.03	.00	.00	.00	.00	1.03	.00	.00	.00	.00
96	8860	30	.00	.00	.00	.00	.00	.00	.00	.00	1.24	.00
	GARAGE TOTAL		16.96	3.80	7.31	46.80	12.62	87.49	.00	.00	1.24	.00
	TOTAL		16.96	3.80	7.31	46.80	12.62	87.49	.00	.00	1.24	.00

DECORAH AREA
OPERATION BASE AT DECORAH

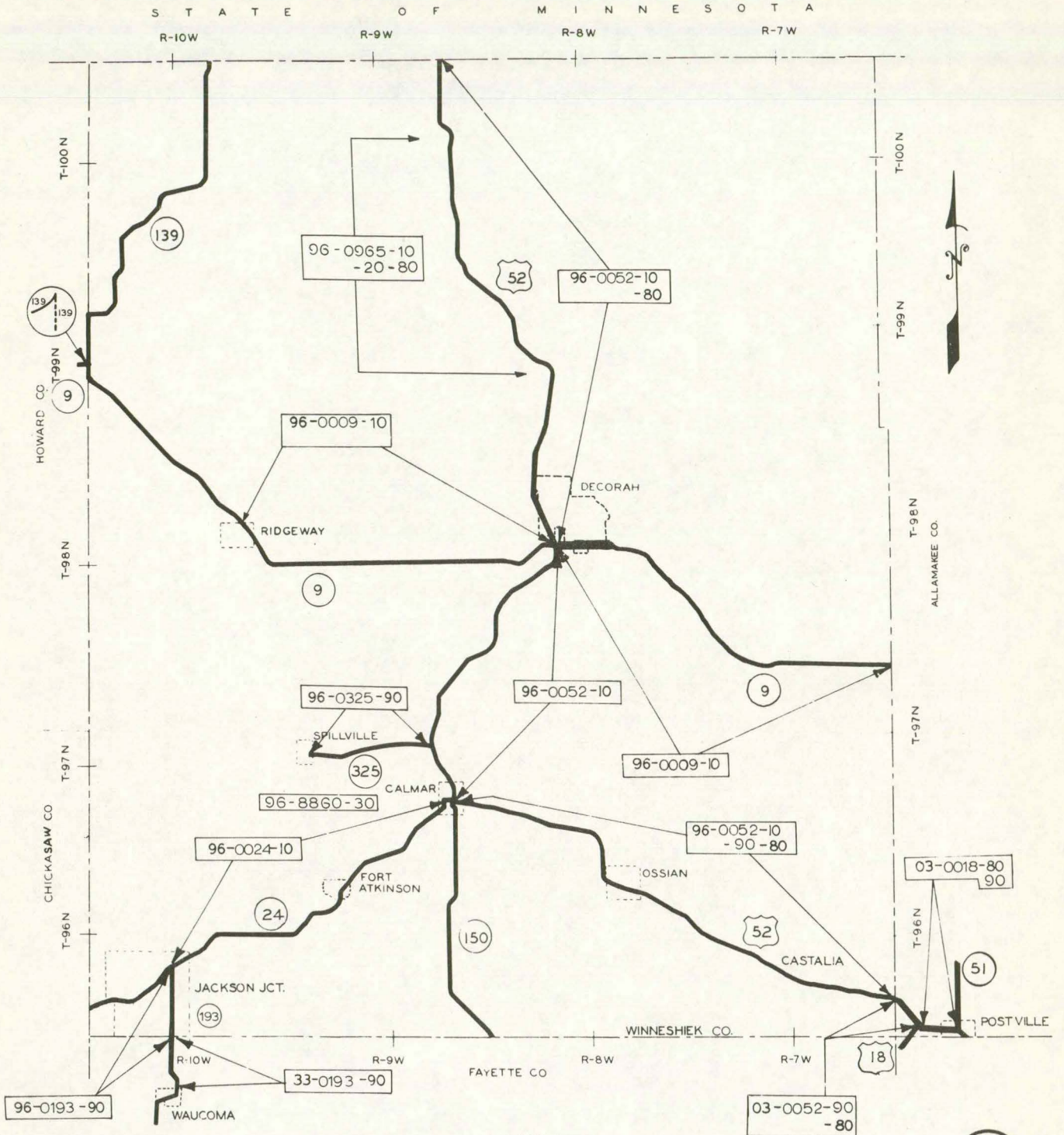


FIG. 32

CO	ROUTE	UNIT	RURAL MILES BY WIDTH				URBAN MILES	TOTAL MILES	DIVIDED		PARKS & INST RDS	RAMPS X-OVER
			18	20	22	24			RURAL	URBAN		
	GARAGE	553101	CHEROKEE									
11	0003	10	.00	.00	12.01	.00	12.01	.00	.00	.00	.00	.00
18	0003	10	.00	13.01	3.27	2.30	19.61	1.03	.00	.00	.00	.07
18	0003	80	.00	.00	.00	2.86	2.86	.00	.00	.00	.00	.00
18	0031	90	.00	.00	.00	8.91	9.92	1.01	.00	.00	.00	.00
18	0059	10	.00	.25	.00	.42	1.40	.73	.00	.00	.00	.04
18	0059	60	.00	.00	.00	.00	1.28	1.28	.00	.00	.00	.00
18	0059	80	.00	9.15	.00	6.07	16.05	.83	.00	.00	.00	.00
18	0059	90	.00	.00	.00	5.53	5.53	.00	.00	.00	.00	.00
18	0977	10	.00	.23	.00	.00	1.23	.00	.00	.00	.00	.00
18	0977	80	.00	1.12	.00	.00	1.12	.00	.00	.00	.00	.00
18	7702	10	.00	.00	.00	.00	.00	.00	.00	.00	1.88	.00
18	7702	19	.00	.00	.00	.00	.00	.00	.00	.00	.07	.00
18	7702	20	.00	.00	.00	.00	.00	.00	.00	.00	1.21	.00
18	7702	30	.00	.00	.00	.00	.00	.00	.00	.00	.06	.00
18	7702	90	.00	.00	.00	.00	.00	.00	.00	.00	.55	.00
47	0059	10	.00	.00	.00	.22	.22	.10	.00	.00	.00	.05
47	0059	80	.00	.00	.00	1.24	1.47	.23	.00	.00	.00	.00
47	0059	90	.00	.00	.00	3.35	4.32	.97	.00	.00	.00	.00
71	0059	80	.00	4.01	.00	.00	4.01	.00	.00	.00	.00	.00
71	0388	10	.00	.00	.00	.14	.14	.21	.00	.00	.00	.00
	GARAGE TOTAL		.00	27.77	15.28	31.04	6.29	80.38	.10	.00	3.77	.16
	TOTAL		.00	27.77	15.28	31.04	6.29	80.38	.10	.00	3.77	.16

FRONTAGE ROAD MILEAGE - Primary 0.580, Interstate 0.000, Total 0.580

CHEROKEE AREA

OPERATION BASE AT CHEROKEE

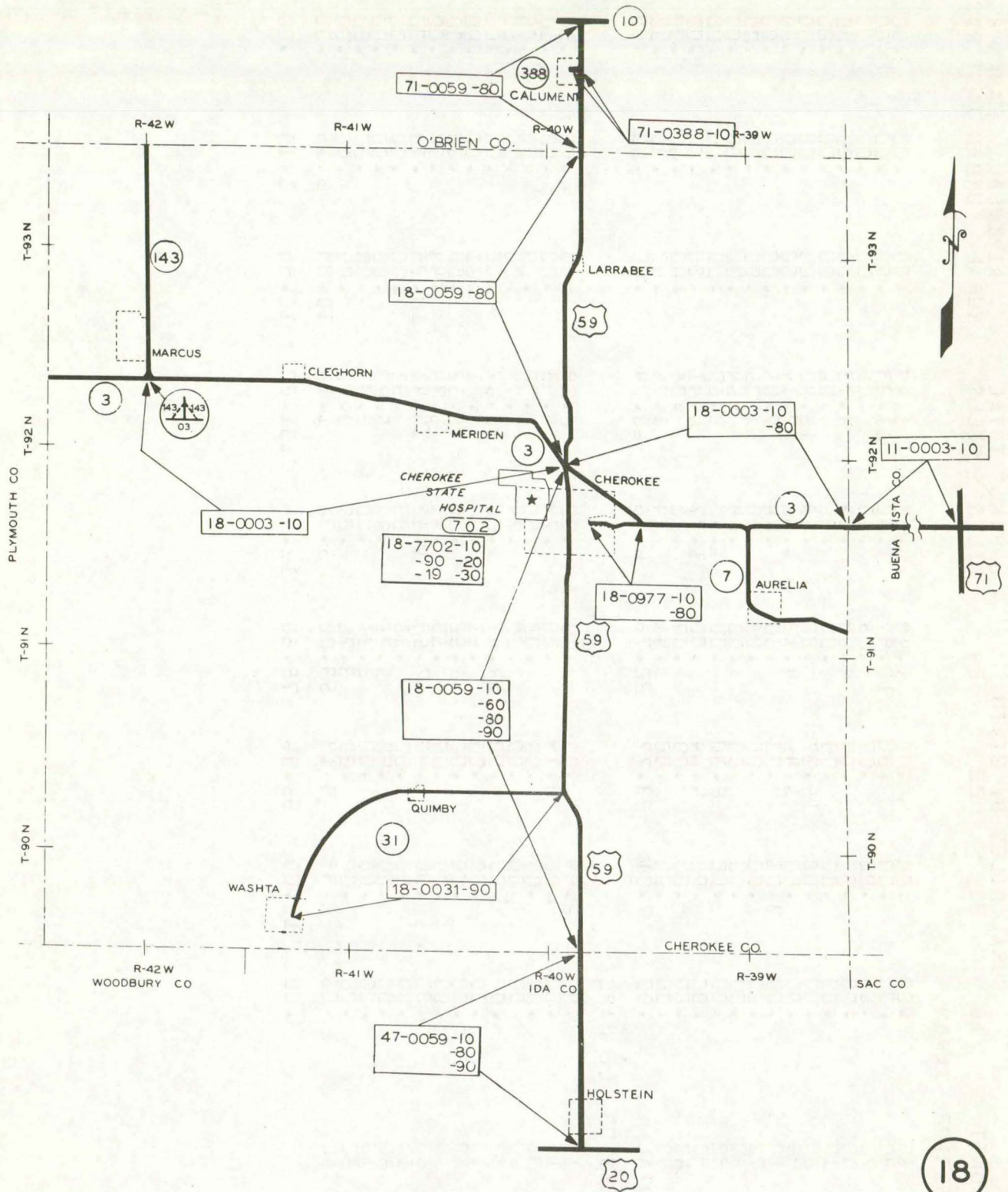


FIG. 33

CO	ROUTE	UNIT	RURAL MILES BY WIDTH				URBAN MILES	TOTAL MILES	DIVIDED		PARKS & INST RDS	RAMPS X-OVER
			18	20	22	24			RURAL	URBAN		
GARAGE 553102 AKRON												
75	0003	10	.00	.00	.00	1.49	.00	1.49	.00	.00	.00	.00
75	0003	30	.00	.00	.00	10.97	.42	11.39	.00	.00	.00	.00
75	0003	70	.00	.00	.00	.05	.00	.05	.00	.00	.00	.00
75	0003	90	.00	.00	.00	4.69	.00	4.73	.00	.00	.00	.00
75	0012	10	.00	.00	.00	.00	.04	.06	.00	.00	.00	.00
75	0012	80	.00	.00	15.37	.00	.03	15.40	.00	.00	.00	.00
75	0012	90	.00	.00	1.46	4.12	1.56	7.14	.00	.00	.00	.00
84	0010	10	.00	7.01	.00	.00	.04	7.05	.00	.00	.00	.00
84	0010	70	.00	.00	.00	.05	.00	.05	.00	.00	.00	.00
84	0010	80	.00	.00	.00	.00	.64	.64	.00	.00	.00	.00
84	0010	90	.00	.00	2.30	.00	1.50	3.80	.00	.00	.00	.00
84	0012	90	.00	.00	4.64	.00	1.77	6.41	.00	.00	.00	.00
84	0231	80	.00	.00	.00	.00	.08	.08	.00	.00	.00	.00
84	0231	90	.00	.00	.00	1.41	.34	1.75	.00	.00	.00	.00
GARAGE TOTAL			.00	7.01	23.77	22.78	6.48	60.04	.00	.00	.00	.00
GARAGE 553103 LE MARS												
18	0003	10	.00	2.99	.00	.00	.00	2.99	.00	.00	.00	.00
75	0003	10	.00	.00	9.19	.00	.79	9.98	.00	.00	.00	.00
75	0003	30	.00	.00	.00	.02	.00	.02	.00	.00	.00	.00
75	0003	60	.00	.00	.00	.00	.74	.74	.00	.00	.00	.00
75	0003	80	.00	.00	.00	14.47	1.20	15.67	.00	.00	.00	.00
75	0060	10	.00	.00	.00	.21	.00	.21	.21	.00	.00	.05
75	0060	80	.00	.00	.00	8.52	.00	8.52	.00	.00	.00	.00
75	0075	10	.00	.00	.00	.53	1.41	1.94	.49	.36	.00	.00
75	0075	80	.00	.00	.00	17.59	1.82	19.41	10.29	.79	.00	.00
84	0060	10	.00	.00	.00	.38	.00	.38	.00	.00	.00	.00
84	0060	80	.00	.00	.00	5.23	.00	5.23	.00	.00	.00	.00
84	0075	10	.00	.00	.00	2.31	.00	2.31	.00	.00	.00	.00
84	0075	80	.00	.00	.00	3.76	.00	3.76	.00	.00	.00	.00
GARAGE TOTAL			.00	2.99	9.19	53.02	5.96	71.16	10.99	1.15	.00	.05
TOTAL			.00	10.00	32.96	75.80	12.44	131.20	10.99	1.15	.00	.05

LE MARS AREA

OPERATION BASES AT LE MARS AND AKRON

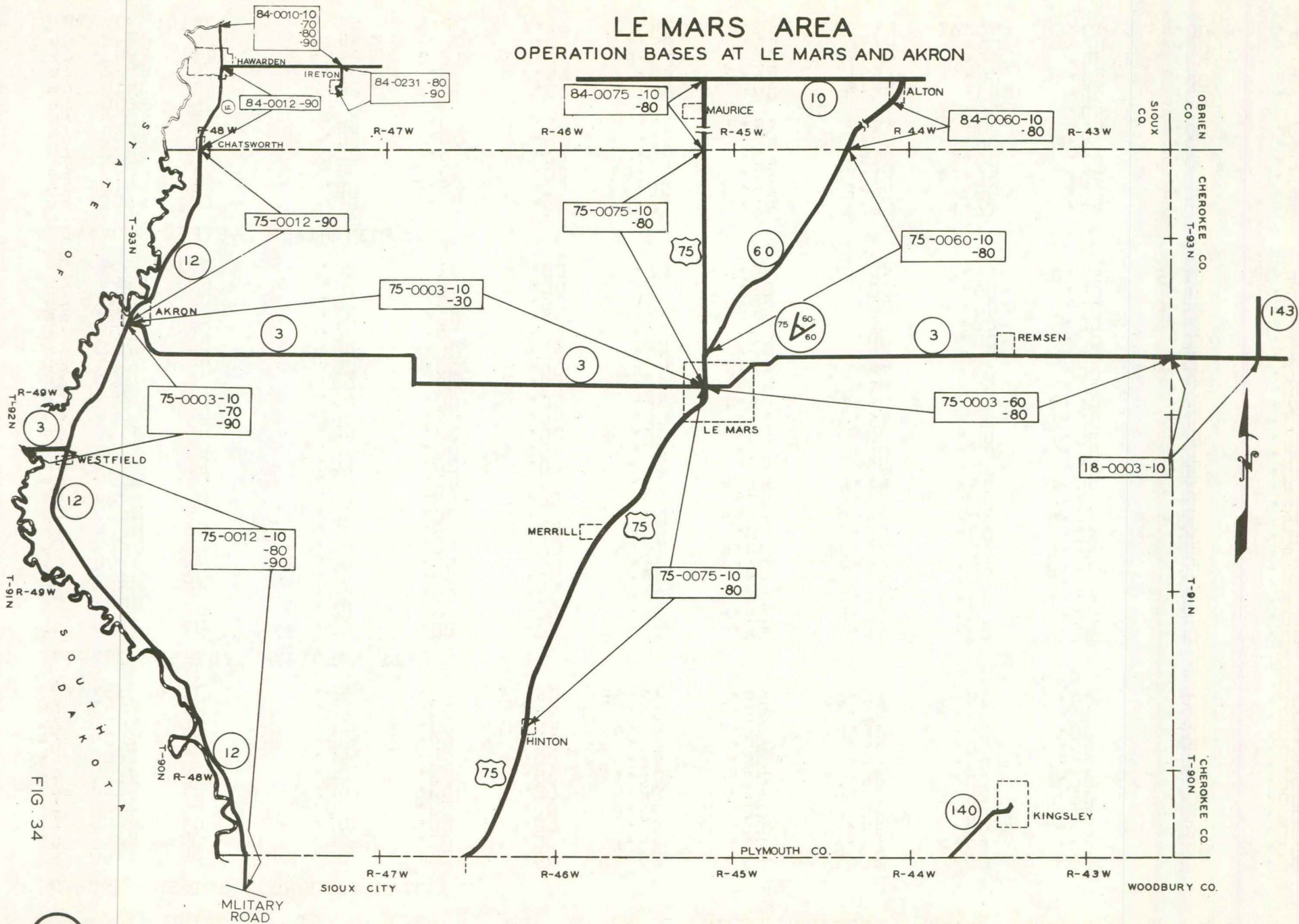


FIG. 34



7-1-75

CO	ROUTE	UNIT	RURAL MILES BY WIDTH				URBAN MILES	TOTAL MILES	DIVIDED		PARKS & INST	RDS	RAMPS X-OVER
			18	20	22	24			RURAL	URBAN			
GARAGE 553104			CORRECTIONVILLE										
18	0031	90	.00	.00	.00	.52	.52	1.04	.00	.00	.00	.00	
47	0020	10	.00	.00	.00	7.63	.00	7.63	2.23	.00	.00	.00	
47	0020	80	.00	.00	.00	.15	.00	.15	.00	.00	.00	.00	
47	0031	90	.00	.00	.00	2.82	.00	2.82	.00	.00	.00	.00	
97	0020	10	.00	.00	.00	9.28	.24	9.52	3.42	.00	.00	.00	
97	0020	80	.00	.00	.00	11.40	.02	11.42	.00	.00	.00	.00	
97	0031	10	.05	.00	.00	.78	.00	.83	.00	.00	.00	.00	
97	0031	80	.00	.00	.00	.00	.54	.54	.00	.00	.00	.00	
97	0031	90	.00	.00	16.95	4.09	2.28	23.32	.00	.00	.00	.00	
97	0403	10	.00	.00	.45	.00	.25	.70	.00	.00	.00	.00	
GARAGE TOTAL			.05	.00	17.40	36.67	3.85	57.97	5.65	.00	.00	.00	
GARAGE 553107			HAMILTON ST.										
97	0012	10	.00	.00	.00	.00	.41	.41	.00	.36	.00	.00	
97	0012	80	.00	.00	.00	.00	4.50	4.50	.00	.00	.00	.00	
97	0020	10	.00	.00	.00	.00	1.31	1.31	.00	1.73	.00	.00	
97	0020	70	.00	.00	.00	.00	.16	.16	.00	.00	.00	.00	
97	0020	80	.00	.00	.00	.12	2.76	2.88	.00	2.30	.00	.00	
97	0029	10	.00	.00	.00	6.81	4.06	10.87	6.81	4.16	.00	10.63	
97	0029	70	.00	.00	.00	.00	.03	.03	.00	.03	.00	.00	
97	0029	80	.00	.00	.00	.00	6.47	6.47	.00	6.37	.00	2.66	
97	0029	90	.00	.00	.00	.08	.14	.22	.08	.14	.00	.00	
97	0075	10	.00	.00	.00	.00	4.14	4.14	.00	3.88	.00	.89	
97	0129	10	.00	.00	.00	.00	.28	.28	.00	.28	.00	.00	
97	015R	10	.00	.00	.00	.00	.00	.00	.00	.00	.00	.00	
97	016R	10	.00	.00	.00	.00	.00	.00	.00	.00	.00	.00	
97	0377	10	.00	.10	.00	.00	.41	.51	.00	.00	.00	.00	
97	0520	10	.00	.00	.00	.36	1.10	1.46	.36	1.10	.00	.72	
97	0970	10	.00	.00	.00	.12	.04	.16	.00	.00	.00	.00	
97	0970	80	.00	.00	.00	7.16	3.25	10.41	.00	.00	.00	.00	
97	0970	90	.00	.00	.00	.14	.00	.14	.00	.00	.00	.00	
97	6652	19	.00	.00	.00	.00	.00	.00	.00	.00	.03	.00	
97	6652	20	.00	.00	.00	.00	.00	.00	.00	.00	.61	.00	
97	6652	30	.00	.00	.00	.00	.00	.00	.00	.00	.52	.00	
97	8885	10	.00	.00	.00	.00	.00	.00	.00	.00	.94	.00	
GARAGE TOTAL			.00	.10	.00	14.79	29.06	43.95	7.28	20.35	5.10	14.90	
GARAGE 553108			NORTH LEWIS										
75	0075	80	.00	.00	.00	4.71	.28	4.99	4.71	.08	.00	.00	
75	0140	10	.00	2.33	.00	.00	.67	3.00	.00	.00	.00	.00	
97	0020	10	.00	.00	.00	13.05	.13	13.18	12.05	.00	.00	.00	
97	0020	80	.00	.00	.00	.08	.07	.15	1.00	.20	.00	.00	
97	0075	10	.00	.00	.00	.00	3.29	3.29	.00	3.10	.00	.90	
97	0075	80	.00	.00	.00	.00	2.51	2.51	.00	1.8	.00	.00	
97	0075	90	.00	.00	.00	.00	.00	.00	.00	.05	.00	.00	
97	0140	10	.00	5.68	.00	.12	.80	6.60	.00	.00	.00	.00	
97	0243	90	.00	.00	7.57	.00	.40	7.97	.00	.00	.00	.00	
97	0982	10	6.92	1.21	.00	3.13	.00	11.26	.00	.00	.00	.00	
97	0982	80	8.41	.00	.00	1.33	.00	9.74	.00	.00	.00	.00	
GARAGE TOTAL			15.33	9.22	7.57	22.42	8.15	62.69	17.76	3.61	.00	.90	
GARAGE 553109			SLOAN										

SIOUX CITY AREA

OPERATION BASES AT HAMILTON ST, N. LEWIS ST, SLOAN AND CORRECTIONVILLE

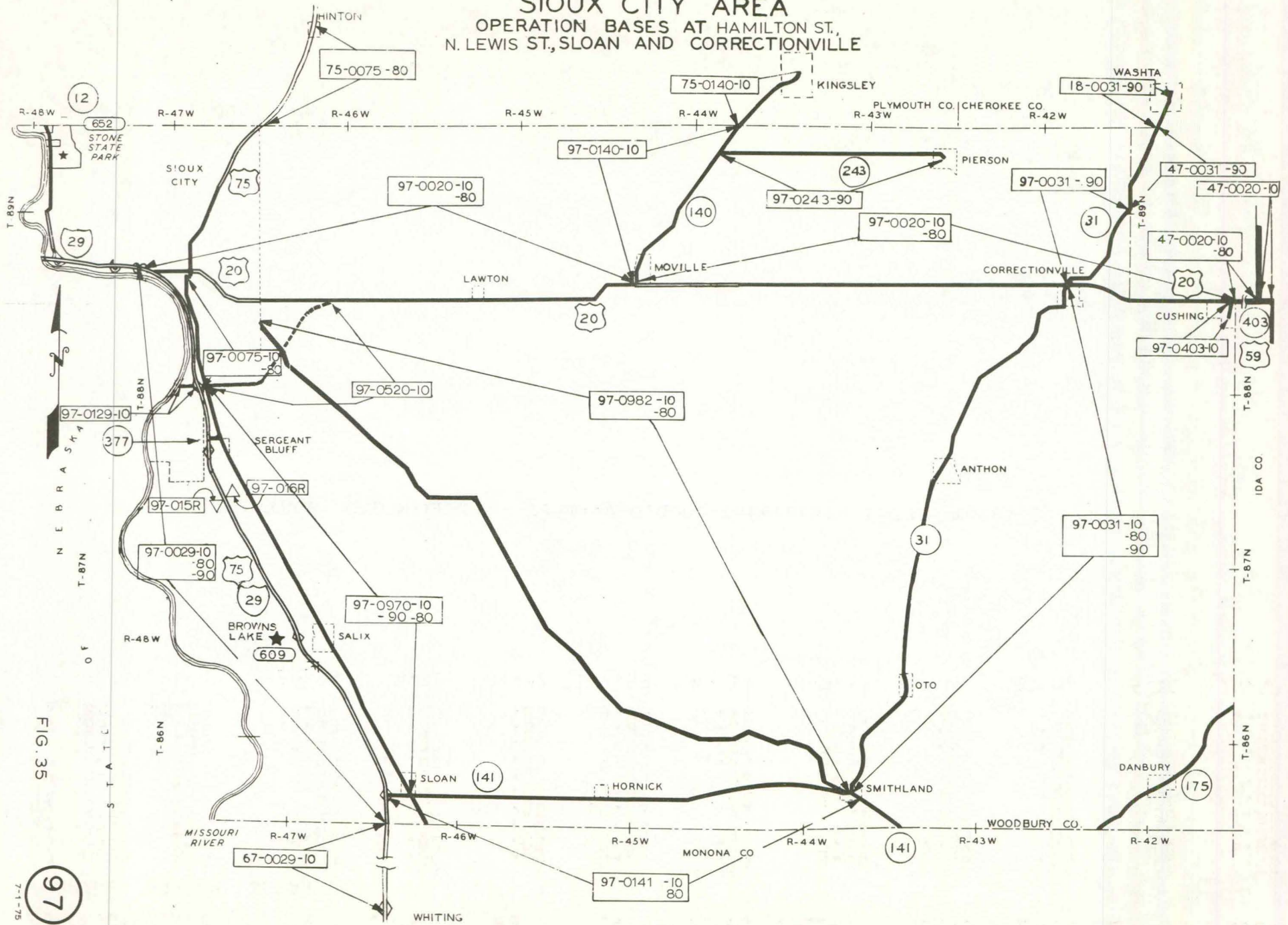


FIG. 35

CO	ROUTE	UNIT	RURAL MILES BY WIDTH				URBAN MILES	TOTAL MILES	DIVIDED		PARKS & INST RDS	RAMPS X-OVER
			18	20	22	24			RURAL	URBAN		
	GARAGE	553109	SLOAN									
67	0029	10	.00	.00	.00	6.16	.00	6.16	.00	.00	.00	.00
97	0029	10	.00	.00	.00	7.28	.00	7.28	.00	.00	.00	1.02
97	0029	80	.00	.00	.00	.33	.00	.33	.00	.00	.00	.00
97	0141	10	.00	.00	.00	14.73	.71	15.44	.00	.00	.00	.00
97	0141	80	.00	.00	.00	.83	.24	1.07	.00	.00	.00	.00
97	0970	10	.00	.00	.00	.04	.02	.06	.00	.00	.00	.00
97	0970	80	.00	.00	.00	4.25	1.14	5.39	.00	.00	.00	.00
97	0982	10	7.27	.00	.00	.03	.00	7.30	.00	.00	.00	.00
97	0982	80	.19	.00	.00	.00	.00	.19	.00	.00	.00	.00
	GARAGE TOTAL		7.46	.00	.00	33.65	2.11	43.22	13.77	.00	.00	1.02
	TOTAL		22.84	9.32	24.97	107.53	43.17	207.83	44.46	23.96	5.10	16.82

FRONTAGE ROAD MILEAGE - Primary 0.000, Interstate 1.690, Total 1.690

SIoux CITY

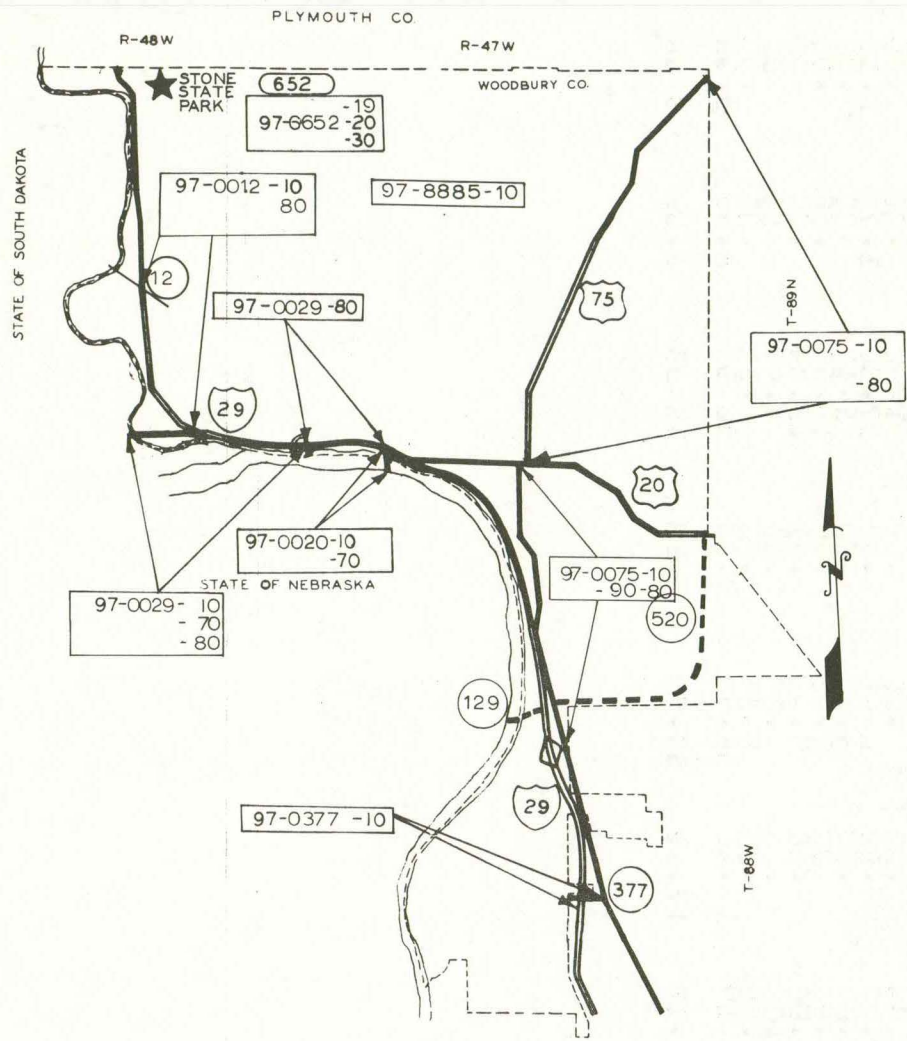


FIG. 35 - A

CO	ROUTE	UNIT	RURAL MILES BY WIDTH				URBAN MILES	TOTAL MILES	DIVIDED		PARKS & INST RDS	RAMPS X-OVER
			18	20	22	24			RURAL	URBAN		
	GARAGE	553201	DENISON									
14	0141	10	.00	.77	.00	.00	.00	.77	.00	.00	.00	.00
24	0030	10	.00	.00	.00	7.16	3.54	10.70	.67	1.19	.00	.10
24	0030	80	.00	.00	.00	17.05	2.59	19.64	6.17	1.37	.00	.00
24	0030	90	.00	.00	.00	1.22	.00	1.22	.00	.00	.00	.00
24	0039	10	.00	.00	.00	.00	.33	8.43	.00	.00	.00	.00
24	0039	90	.00	.00	.00	3.94	.36	4.30	.00	.00	.00	.00
24	0045	10	.00	.94	.00	.00	.62	1.56	.00	.00	.00	.35
24	0059	10	.00	.00	.00	9.52	1.10	17.30	1.78	1.10	.00	.00
24	0059	80	.00	.00	.00	5.19	.00	5.19	.00	.00	.00	.00
24	0141	10	.00	12.48	.00	.00	.00	13.50	.00	.00	.00	.00
24	0141	80	.00	.00	.00	9.63	.81	10.44	.00	.00	.00	.00
24	0030	80	.00	.00	.00	.29	.18	.47	.00	.00	.00	.00
24	0059	10	.00	.00	.00	2.81	.00	2.81	.00	.00	.00	.00
	GARAGE TOTAL		.00	14.19	17.62	54.99	9.53	96.33	8.62	3.66	.00	.45
	TOTAL		.00	14.19	17.62	54.99	9.53	96.33	8.62	3.66	.00	.45

DENISON AREA

OPERATION BASE AT DENISON

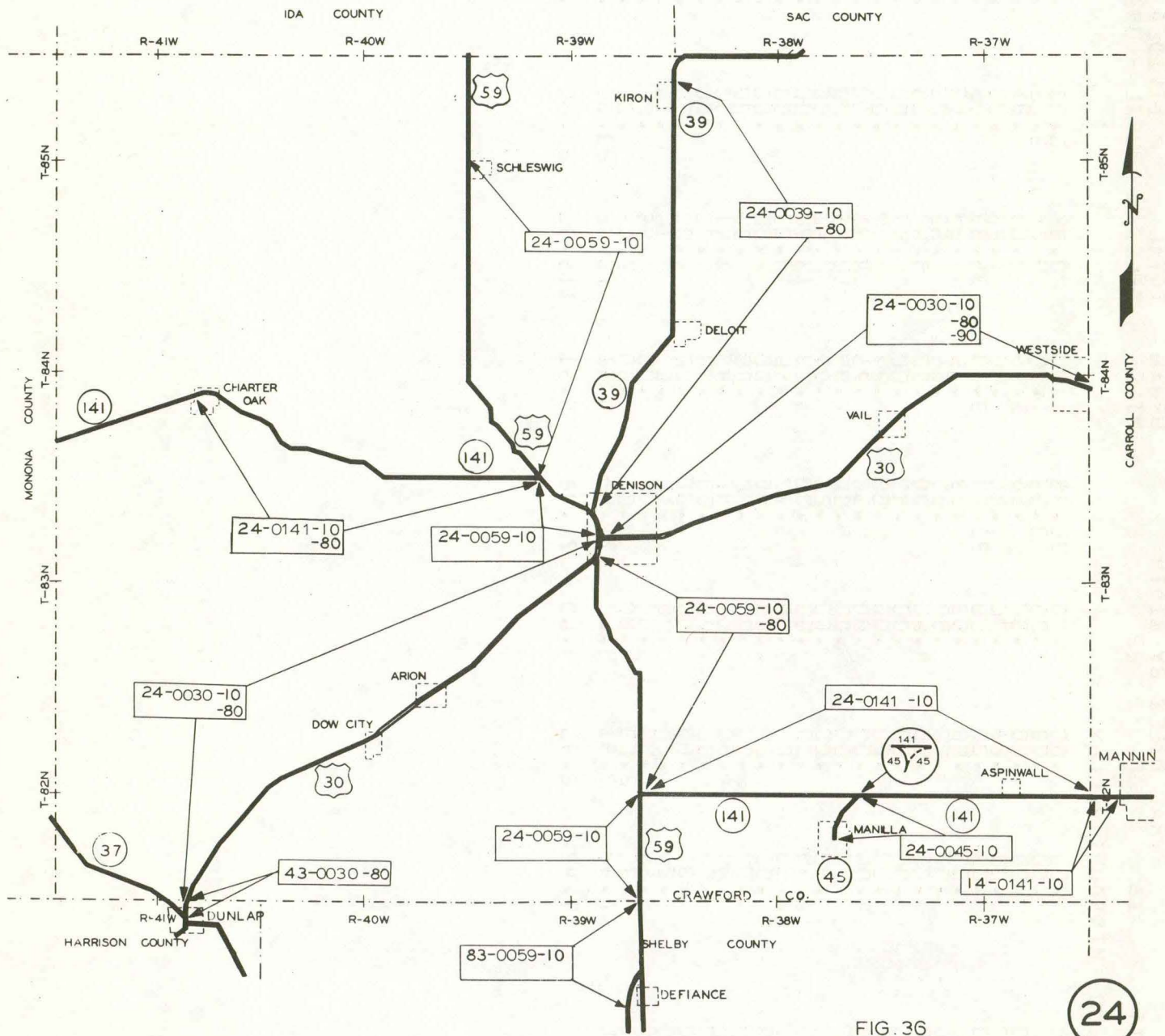


FIG. 36

CO	ROUTE	UNIT	RURAL MILES BY WIDTH				URBAN MILES	TOTAL MILES	DIVIDED		PARKS & INST	RAMPS RDS X-OVER
			18	20	22	24			RURAL	URBAN		
	GARAGE	553202	MISSOURI VALLEY									
43	0029	10	.00	.00	.00	20.38	.00	20.38	20.38	.00	.00	4.70
43	0029	80	.00	.00	.00	3.05	.00	3.05	3.05	.00	.00	.00
43	0030	10	.00	.00	.00	.58	1.45	2.03	.21	.26	.00	.00
43	0030	70	.00	.28	.00	.00	.00	.28	.00	.00	.00	.00
43	0030	80	.00	.00	.00	32.04	3.24	35.28	.00	.00	.00	.00
43	0030	90	.00	.00	.00	.23	.06	.29	.00	.00	.00	.00
43	0037	80	.00	.00	.00	.00	.55	.55	.00	.00	.00	.00
43	0044	40	.00	.00	9.60	.00	.00	9.60	.00	.00	.00	.05
43	0127	10	.00	.00	.00	.97	.00	.97	.00	.00	.00	.00
43	0127	50	.00	.00	.00	.00	.07	.07	.00	.00	.00	.00
43	0127	80	4.06	.00	.00	.10	.75	4.91	.00	.00	.00	.00
43	0127	90	.00	.00	.00	9.06	.99	10.05	.00	.00	.00	.00
43	0183	10	.32	.00	.00	.22	.07	.61	.00	.00	.00	.00
43	0183	80	12.47	.00	.00	.00	1.23	13.72	.00	.00	.00	.00
43	0183	90	.00	.00	.00	8.77	.56	9.33	.00	.00	.00	.04
43	025R	10	.00	.00	.00	.00	.00	.00	.00	.00	.00	.00
43	026R	10	.00	.00	.00	.00	.00	.00	.00	.00	.00	.00
43	0300	10	.00	.00	.00	.92	.49	1.41	.00	.00	.00	.00
43	056R	10	.00	.00	.00	.00	.00	.00	.00	.00	.00	.00
43	057R	10	.00	.00	.00	.00	.00	.00	.00	.00	.00	.00
78	0029	80	.00	.00	.00	.16	.00	.16	.00	.00	.00	.00
78	0183	80	.55	.00	.00	.00	.00	.55	.00	.00	.00	.00
83	0044	10	.00	2.03	.00	.00	.00	2.03	.00	.00	.00	.00
	GARAGE TOTAL		17.42	2.31	9.60	76.48	9.51	115.32	23.80	.26	.00	4.79
	TOTAL		17.42	2.31	9.60	76.48	9.51	115.32	23.80	.26	.00	4.79

MISSOURI VALLEY AREA
OPERATION BASE AT MISSOURI VALLEY

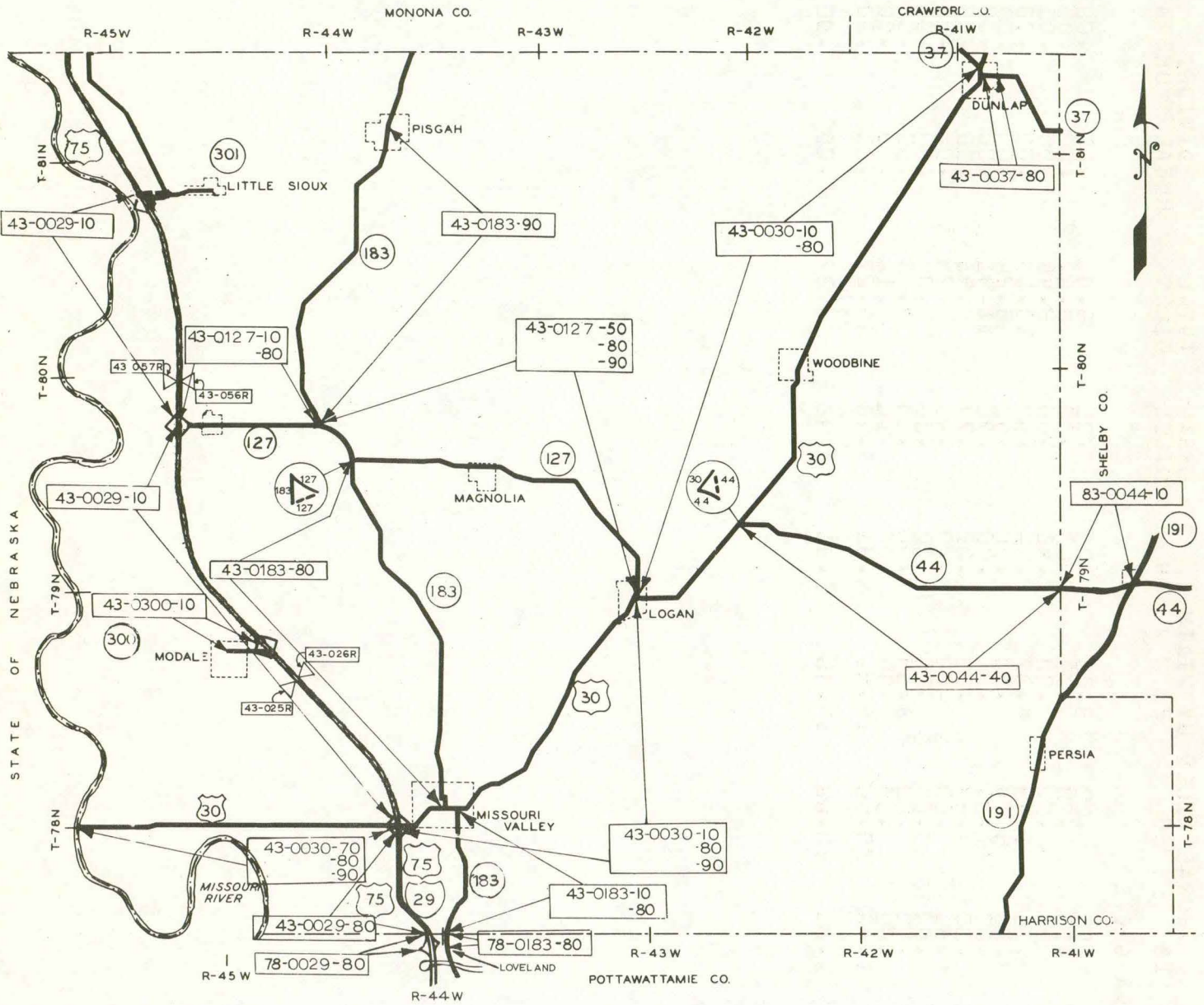


FIG. 37

CO	ROUTE	UNIT	RURAL MILES BY WIDTH				URBAN MILES	TOTAL MILES	DIVIDED		PARKS & INST RDS	RAMPS X-OVER
			18	20	22	24			RURAL	URBAN		
	GARAGE	553203	IDA GROVE									
24	0059	10	.00	.00	3.00	.00	3.00	.00	.00	.00	.00	
47	0020	10	.00	.00	.00	.67	.67	.00	.00	.00	.00	
47	0020	80	.00	.00	.00	.48	.48	.00	.00	.00	.00	
47	0059	10	.00	1.43	8.37	.16	10.60	.00	.00	.00	.04	
47	0059	80	.00	9.74	.00	.00	10.26	.00	.00	.00	.00	
47	0175	10	.00	11.21	.00	.00	11.91	.00	.00	.00	.12	
47	0175	80	.00	4.24	.00	.00	4.98	.00	.00	.00	.00	
47	0328	10	1.86	.00	.00	.00	2.29	.00	.00	.00	.00	
81	0175	10	.00	3.04	.00	.00	3.04	.00	.00	.00	.00	
97	0175	10	.00	.00	3.59	.00	3.88	.00	.00	.00	.00	
97	0175	80	.00	.00	.00	.16	.16	.00	.00	.00	.00	
	GARAGE TOTAL		1.86	29.66	14.96	5.31	55.27	.00	.00	.00	.16	
	TOTAL		1.86	29.66	14.96	5.31	55.27	.00	.00	.00	.16	

IDA GROVE AREA

OPERATION BASE AT IDA GROVE

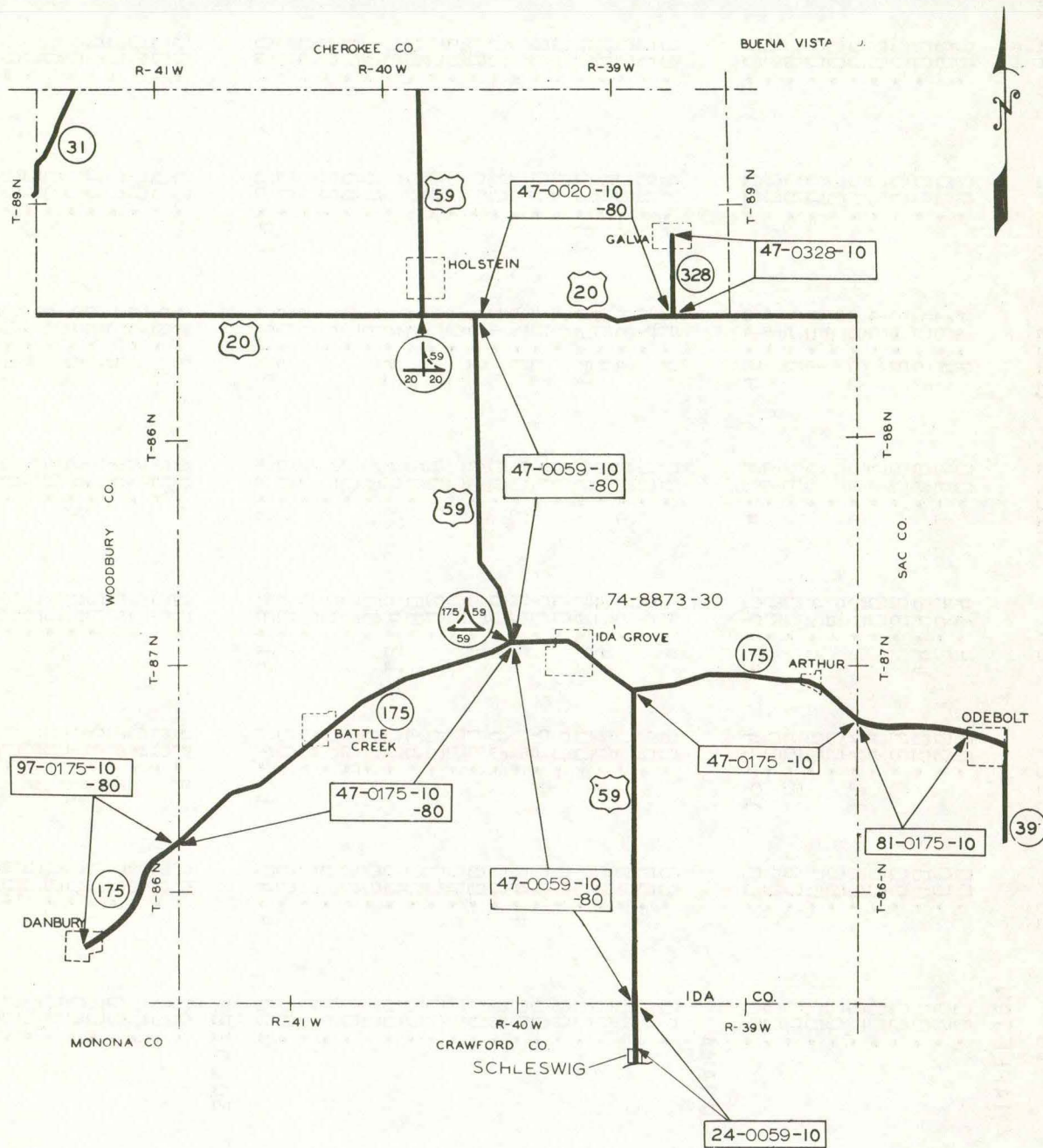


FIG. 38

CO	ROUTE	UNIT	RURAL MILES BY WIDTH				URBAN MILES	TOTAL MILES	DIVIDED		PARKS & INST	RDS	RAMPS X-OVER
			18	20	22	24			RURAL	URBAN			
GARAGE 553204 MAPLETON													
24	0141	80	.00	.00	.00	4.14	.00	4.14	.00	.00	.00	.00	.00
67	0141	10	.00	.00	.00	2.89	1.42	4.31	.00	.00	.00	.00	.00
67	0141	80	.00	.00	.00	14.42	.60	15.02	.00	.00	.00	.00	.00
67	0175	10	.00	.00	3.29	.32	.02	3.63	.00	.00	.00	.00	.00
67	0175	80	.00	.00	.16	.00	.15	.31	.00	.00	.00	.00	.00
67	0175	90	.00	.00	11.44	.00	1.62	13.06	.00	.00	.00	.00	.00
97	0141	10	.00	.00	.00	.69	.00	.69	.00	.00	.00	.00	.00
97	0141	80	.00	.00	.00	1.24	.00	1.24	.00	.00	.00	.00	.00
97	0175	10	.00	.00	2.35	.00	.32	2.67	.00	.00	.00	.00	.00
97	0175	80	.00	.00	.00	.00	.11	.11	.00	.00	.00	.00	.00
GARAGE TOTAL			.00	.00	17.24	23.70	4.24	45.18	.00	.00	.00	.00	.00
GARAGE 553205 ONAWA													
43	0029	10	.00	.00	.00	4.92	.00	4.92	4.92	.00	.00	.00	.00
43	0301	10	.00	.00	.00	.71	.00	.71	.00	.00	.00	.00	.00
43	0301	40	.00	.00	.00	.30	1.04	1.34	.00	.00	.00	.00	.00
43	0986	80	.00	.00	.00	4.86	.00	4.86	.00	.00	.00	.00	.00
67	0029	10	.00	.00	.00	19.60	.00	19.60	19.60	.00	.00	.00	3.40
67	0037	10	.00	.00	.00	.00	.06	.06	.00	.00	.00	.00	.00
67	0037	90	.00	.00	9.67	.07	.27	10.01	.00	.00	.00	.00	.00
67	0175	10	.00	4.40	.00	2.29	3.07	9.76	.00	.00	.00	.00	.00
67	0175	70	.00	.00	.19	.00	.00	.19	.00	.00	.00	.00	.00
67	0175	90	.00	.00	.39	.00	.00	.39	.00	.00	.00	.00	.00
67	027R	10	.00	.00	.00	.00	.00	.00	.00	.00	.00	.00	.00
67	028R	10	.00	.00	.00	.00	.00	.00	.00	.00	.00	.00	.00
67	0324	90	.00	.00	.51	.00	.00	.51	.00	.00	.00	.00	.00
67	0970	80	.00	.00	.00	12.48	2.04	14.52	.00	.00	.00	.00	.00
67	6625	19	.00	.00	.00	.00	.00	.00	.00	.00	.00	.17	.00
67	6625	20	.00	.00	.00	.00	.00	.00	.00	.00	.00	.06	.00
67	6625	90	.00	.00	.00	.00	.00	.00	.00	.00	.00	.00	.00
97	0970	10	.00	.00	.00	.06	.00	.06	.00	.00	.00	.00	.00
97	0970	80	.00	.00	.00	1.05	.00	1.05	.00	.00	.00	.00	.00
GARAGE TOTAL			.00	4.40	10.76	51.39	6.66	73.21	24.52	.00	3.23	.00	3.40
GARAGE 553206 SOLDIER													
24	0037	90	.00	.00	3.94	.00	.00	3.94	.00	.00	.00	.00	.00
43	0037	10	.00	.00	.00	.00	.07	.07	.00	.00	.00	.00	.00
43	0037	90	.00	.00	.40	.00	.15	.55	.00	.00	.00	.00	.00
43	0183	90	.00	.00	1.91	.00	.44	2.35	.00	.00	.00	.00	.00
67	0037	90	.00	.00	.00	.00	.13	.13	.00	.00	.00	.00	.00
67	0183	10	.00	.00	11.12	.00	1.45	12.57	.00	.00	.00	.00	.00
67	0183	80	.00	.00	.00	.00	.08	.08	.00	.00	.00	.00	.00
67	0183	90	.00	.00	4.92	.00	.27	5.19	.00	.00	.00	.00	.00
67	6644	19	.00	.00	.00	.00	.00	.00	.00	.00	.00	.04	.00
67	6644	20	.00	.00	.00	.00	.00	.00	.00	.00	.00	.21	.00
GARAGE TOTAL			.00	.00	30.66	.00	2.59	33.25	.00	.00	1.25	.00	.00
TOTAL			.00	4.40	58.66	75.09	13.49	151.64	24.52	.00	4.48	.00	3.40

ONAWA AREA

OPERATION BASES AT ONAWA, MAPLETON AND SOLDIER

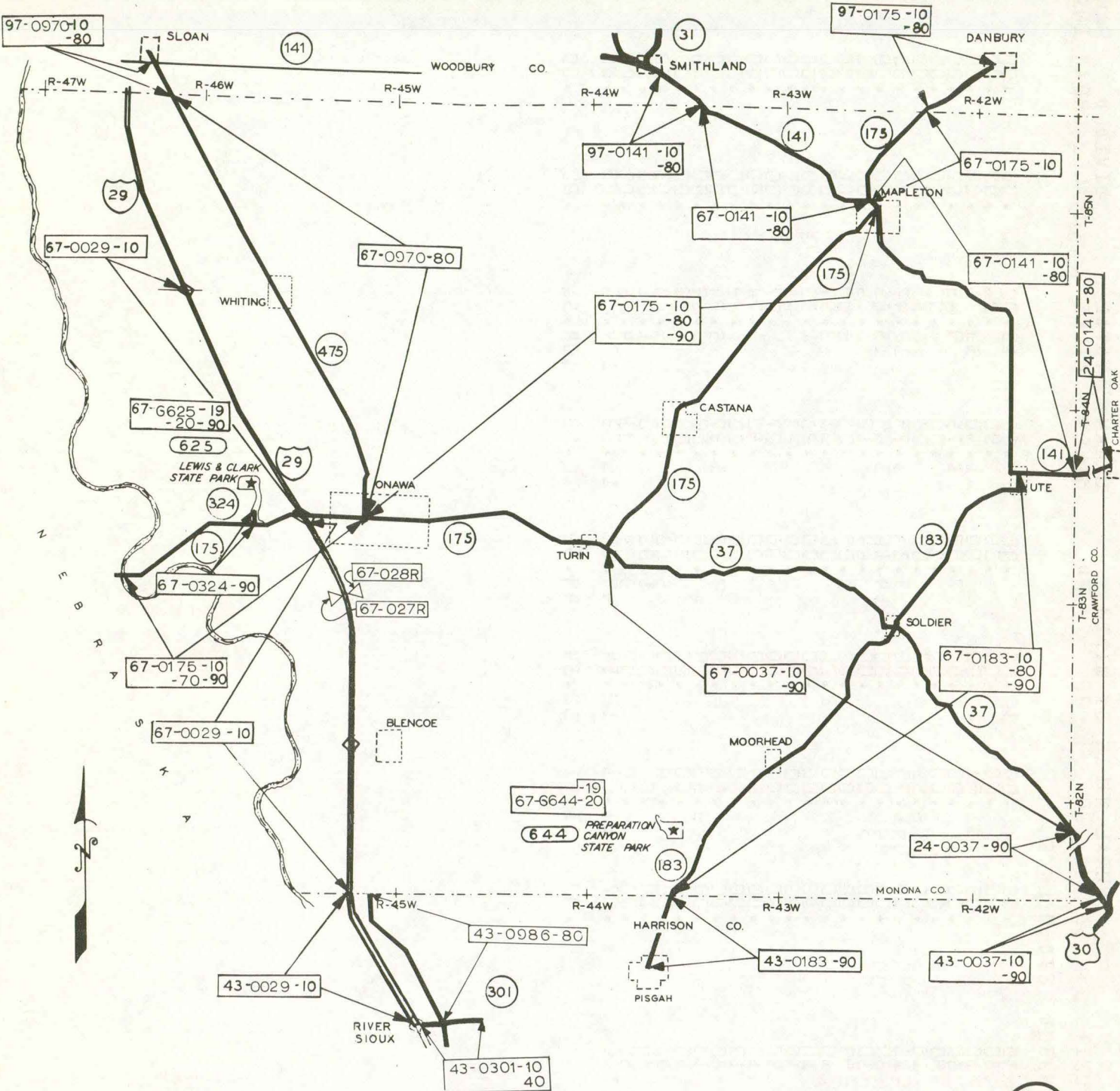


FIG. 39

67

7-1-75

CO	ROUTE	UNIT	RURAL MILES BY WIDTH				URBAN MILES	TOTAL MILES	DIVIDED			PARKS & INST RDS	RAMPS X-OVER
			18	20	22	24			RURAL	URBAN			
GARAGE 553301 STORM LAKE													
11	0003	10	.00	.00	10.00	.00	10.00	.00	.00	.00	.00	.00	
11	0003	80	.00	.00	.06	.00	.06	.00	.00	.00	.00	.00	
11	0007	10	.00	11.91	.00	.00	13.31	.00	.00	.00	.00	.34	
11	0007	80	.00	.00	.00	7.90	9.65	.00	.00	.00	.00	.00	
11	0007	90	.00	.00	.00	.00	.00	.00	.00	.00	.00	.18	
11	0010	10	.00	8.55	.00	.00	8.55	.00	.00	.00	.00	.00	
11	0071	10	.00	6.79	.00	3.89	12.47	.00	.00	.00	.00	.00	
11	0071	80	.00	.00	.00	14.16	15.85	.00	.00	.00	.00	.00	
11	0110	10	.00	.00	.00	.64	.76	.00	.00	.00	.00	.00	
11	0110	90	.00	.00	.00	.00	.00	.00	.00	.00	.00	.00	
11	0197	10	.00	.00	2.26	.00	2.57	.00	.00	.00	.00	.00	
11	0351	10	.52	.00	.00	.00	.52	.00	.00	.00	.00	.06	
11	0352	10	.45	.00	.00	.00	.45	.00	.00	.00	.00	.00	
11	0352	30	.00	.00	.00	.00	.00	.00	.00	.00	.00	.00	
11	0390	10	.00	.24	.00	.00	.24	.00	.00	.00	.00	.00	
18	0007	10	.00	.00	.22	.00	.22	.00	.00	.00	.00	.00	
18	0007	80	.00	.00	.00	3.87	5.24	.00	.00	.00	.00	.00	
76	0007	10	.00	3.52	.00	.00	3.52	.00	.00	.00	.00	.00	
81	0071	10	.00	.00	.00	.70	.70	.00	.00	.00	.00	.00	
81	0071	80	.00	.00	.00	5.28	5.28	.00	.00	.00	.00	.00	
81	0110	80	.00	.00	.00	1.05	1.75	.00	.00	.00	.00	.14	
81	0110	90	.00	.00	.00	3.94	4.25	.00	.00	.00	.00	.00	
GARAGE TOTAL			.97	31.01	12.54	49.52	104.56	.00	.00	.00	.00	.72	
TOTAL			.97	31.01	12.54	49.52	104.56	.00	.00	.00	.00	.72	

STORM LAKE AREA

OPERATION BASE AT STORM LAKE

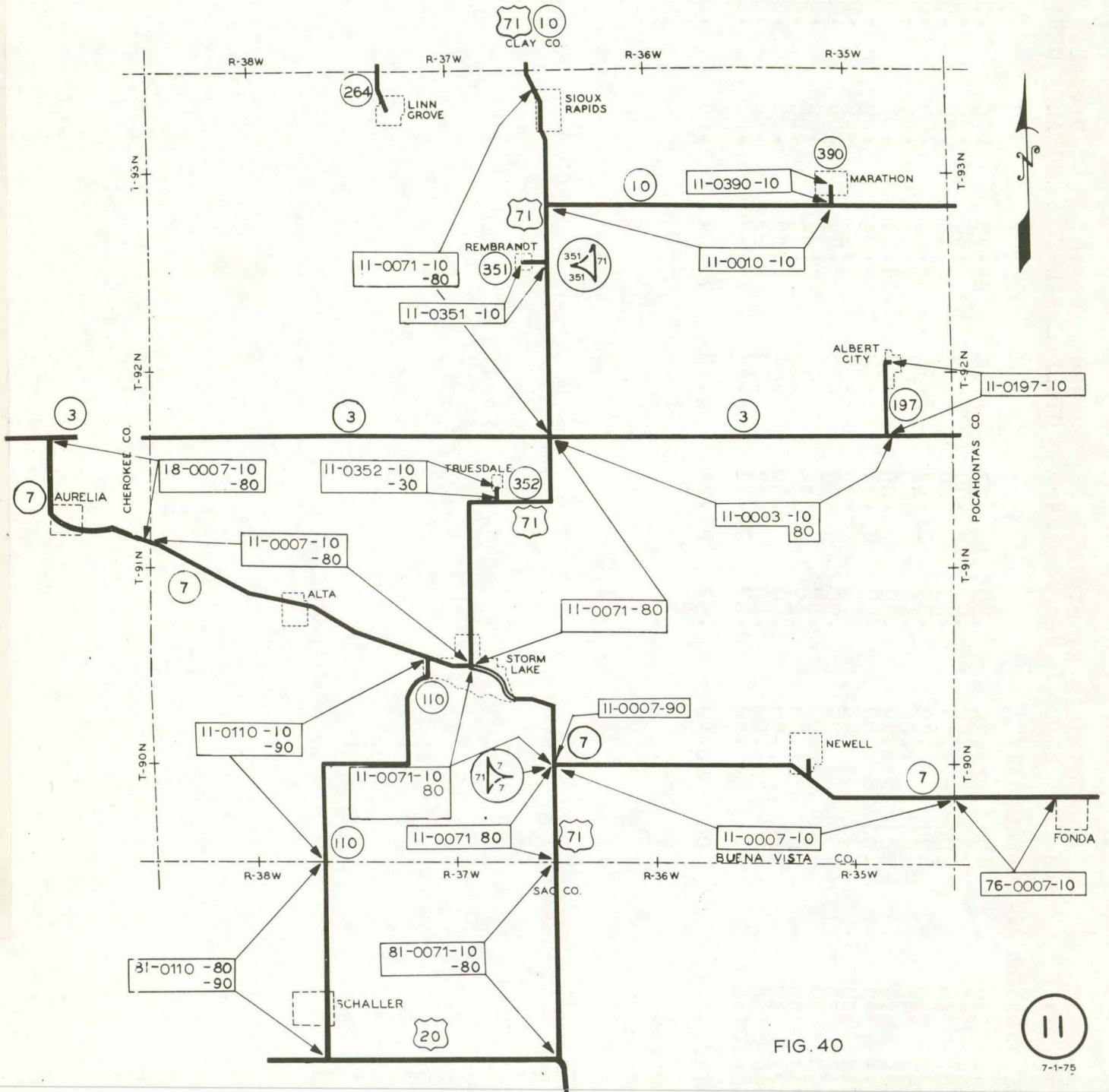


FIG. 40

CO	ROUTE	UNIT	RURAL MILES BY WIDTH				URBAN MILES	TOTAL MILES	DIVIDED		PARKS & INST RDS	RAMPS X-OVER
			18	20	22	24			RURAL	URBAN		
GARAGE 553302 ROCKWELL CITY												
13	0004	10	.00	22.96	.00	.37	1.16	24.49	.00	.00	.00	.13
13	0004	90	.00	.00	.00	.00	.80	.80	.00	.00	.00	.00
13	0007	10	.00	8.13	.00	.00	.00	8.13	.00	.00	.00	.09
13	0020	80	.00	.00	.00	22.18	2.05	24.23	.00	.00	.00	.00
13	0124	90	.00	.00	2.57	.00	.00	2.57	.00	.00	.00	.00
13	0175	10	.00	8.34	.00	.00	1.84	10.18	.00	.00	.00	.14
13	0175	80	.00	.00	.00	.00	1.02	1.02	.00	.00	.00	.00
13	7713	10	.00	.00	.00	.00	.00	.00	.00	.00	.02	.00
13	7713	20	.00	.00	.00	.00	.00	.00	.00	.00	.04	.00
13	7713	30	.00	.00	.00	.00	.00	.00	.00	.00	.96	.00
13	7713	90	.00	.00	.00	.00	.00	.00	.00	.00	.03	.00
81	0175	10	.00	.99	.00	.00	.00	.99	.00	.00	.00	.00
94	0020	80	.00	.00	.00	5.23	.00	5.23	.00	.00	.00	.00
GARAGE TOTAL			.00	40.42	2.57	27.78	6.87	77.64	.00	.00	1.05	.36
TOTAL			.00	40.42	2.57	27.78	6.87	77.64	.00	.00	1.05	.36

ROCKWELL CITY AREA

OPERATION BASE AT ROCKWELL CITY

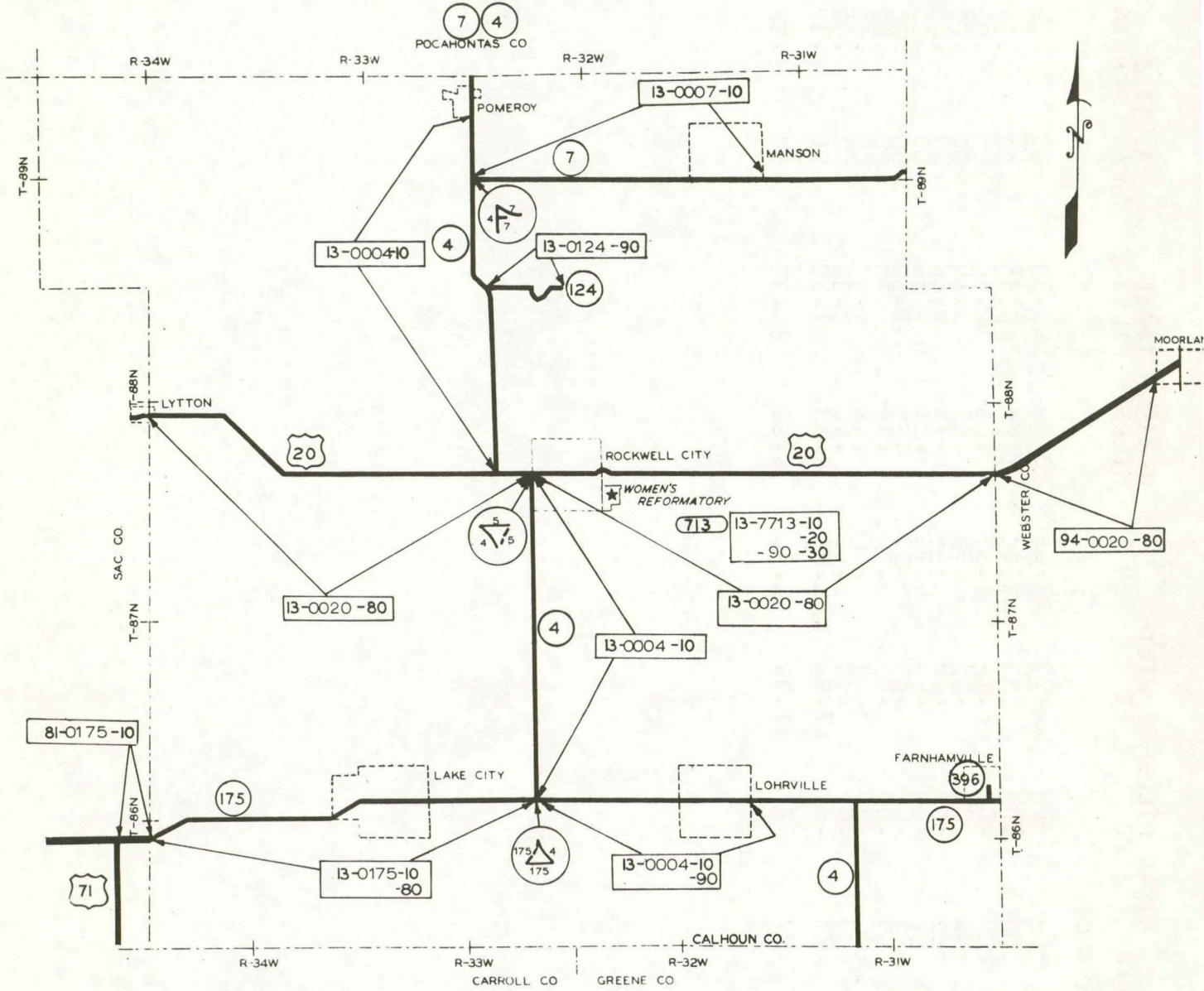


FIG. 41

CO	ROUTE	UNIT	RURAL MILES BY WIDTH				URBAN MILES	TOTAL MILES	DIVIDED		PARKS & INST RDS	RAMPS X-OVER
			18	20	22	24			RURAL	URBAN		
	GARAGE	553303	CARROLL									
14	0030	80	.00	.00	.00	17.68	2.66	20.34	.00	.12	.00	.00
14	0071	10	.00	.00	.00	1.13	.00	1.13	.00	.00	.00	.00
14	0071	80	.00	.00	.00	21.56	1.17	22.73	.00	.00	.00	.52
14	0141	10	.00	.00	8.12	8.17	.61	16.90	.00	.00	.00	.00
14	0141	80	.00	.00	.00	.34	.80	1.14	.00	.00	.00	.00
14	0161	10	.06	.27	.00	.14	.75	1.22	.00	.00	.00	.00
14	0217	90	.00	.00	.00	4.75	.21	4.96	.00	.00	.00	.00
14	0236	10	.71	.00	.00	.07	.39	1.17	.00	.00	.00	.00
14	0285	90	.00	.00	.00	.06	.73	.79	.00	.00	.00	.00
14	0286	90	.00	.00	9.24	.00	.68	9.92	.00	.00	.00	.00
81	0071	80	.00	.00	.00	2.50	.50	3.00	.00	.00	.00	.00
	GARAGE TOTAL		.77	.27	17.36	56.40	8.50	83.30	.00	.12	.00	.52
	TOTAL		.77	.27	17.36	56.40	8.50	83.30	.00	.12	.00	.52

CARROLL AREA OPERATION BASE AT CARROLL

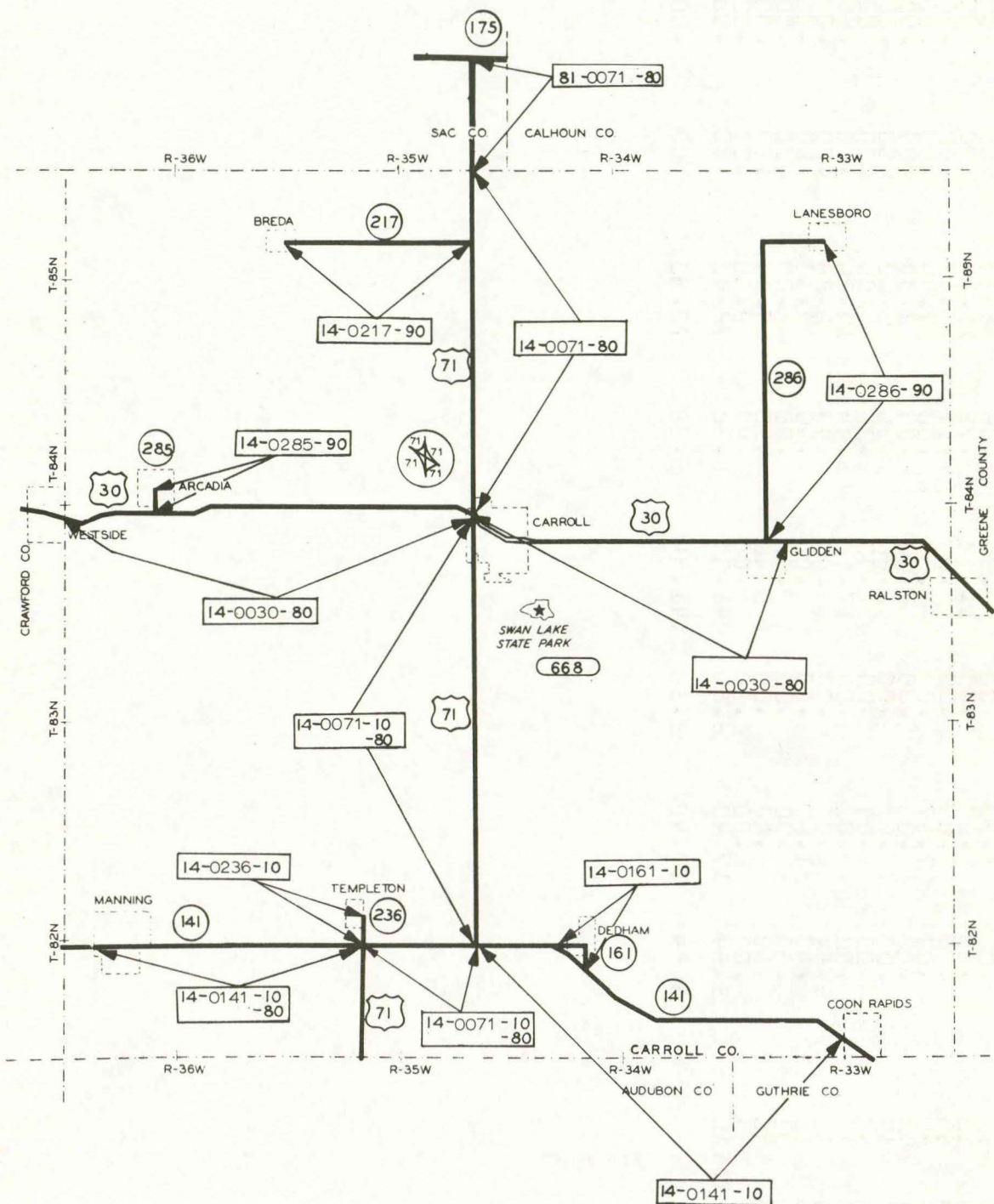


FIG. 42

CO	ROUTE	UNIT	RURAL MILES BY WIDTH				URBAN MILES	TOTAL MILES	DIVIDED		PARKS & INST	RAMPS RDS X-OVER
			18	20	22	24			RURAL	URBAN		
GARAGE 553305 EMMETSBURG												
55	0015	10	.00	8.23	.00	.00	8.23	.00	.00	.00	.22	
74	0004	10	.00	.00	.00	11.03	.75	11.78	.00	.00	.00	
74	0004	50	.00	.00	.00	.00	.27	.27	.00	.00	.00	
74	0004	80	.00	7.57	.00	.37	.00	7.94	.00	.00	.00	
74	0004	90	.00	.00	.00	2.00	.00	2.00	.00	.00	.00	
74	0018	10	.00	.00	.00	5.26	1.36	6.62	.00	.00	.00	
74	0018	50	.00	.00	.00	.00	.06	.06	.00	.00	.00	
74	0018	80	.00	.00	.00	17.82	1.44	19.26	.00	.00	.00	
74	0314	10	5.84	.00	.00	.00	.44	6.28	.00	.00	.00	
74	0341	10	.00	1.60	.00	.00	.50	2.10	.00	.00	.00	
74	8873	30	.00	.00	.00	.00	.00	.00	.00	.23	.00	
76	0004	90	.00	.00	.00	5.46	.00	5.46	.00	.00	.00	
76	0195	90	.00	.00	2.50	.00	.40	2.90	.00	.00	.00	
GARAGE TOTAL			5.84	17.40	2.50	41.94	5.22	72.90	.00	.00	.23	.22
TOTAL			5.84	17.40	2.50	41.94	5.22	72.90	.00	.00	.23	.22

EMMETSBURG AREA

OPERATION BASE AT EMMETSBURG

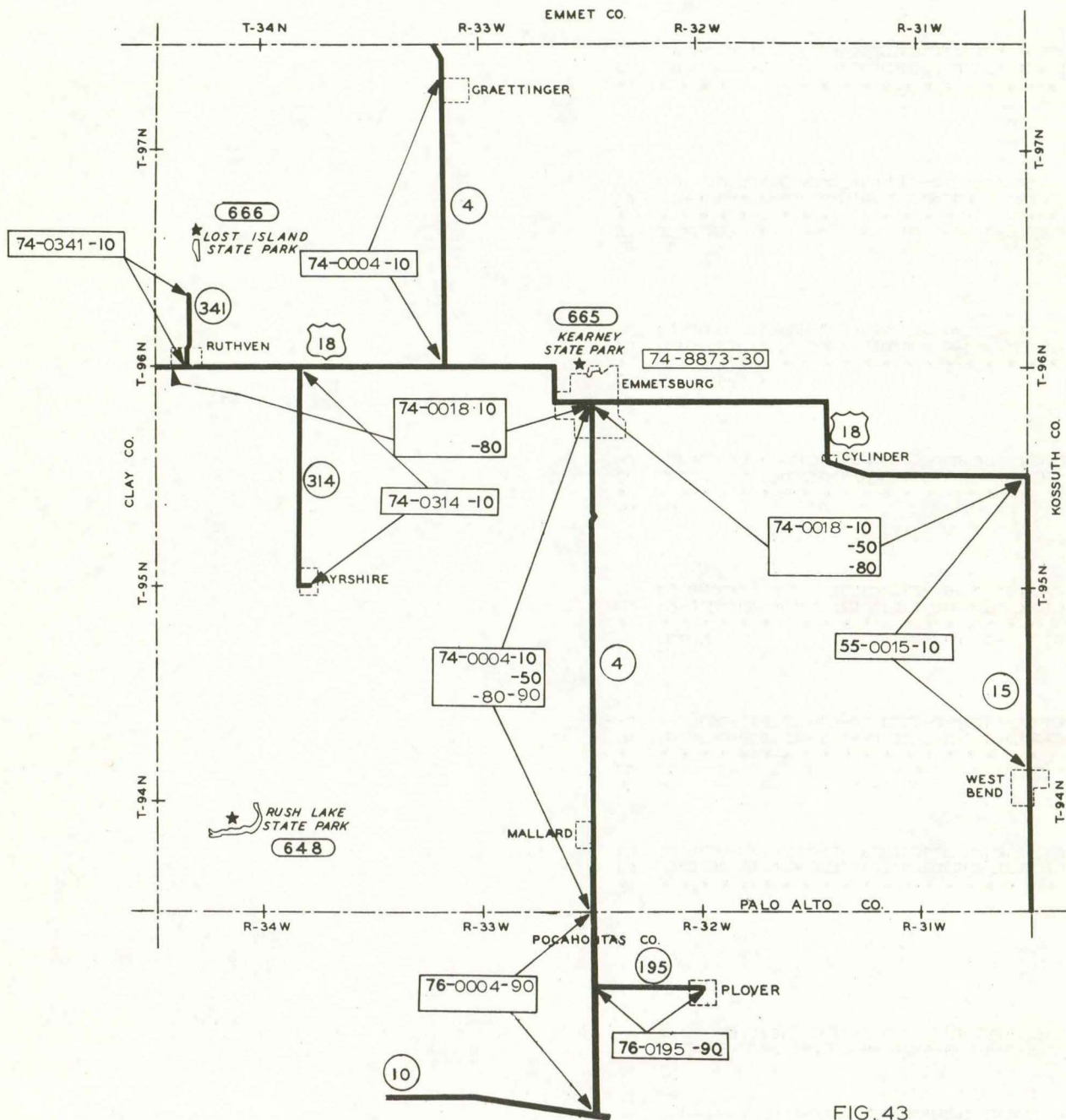


FIG. 43

CO	ROUTE	UNIT	RURAL MILES BY WIDTH				URBAN MILES	TOTAL MILES	DIVIDED		PARKS & INST	RDS	RAMPS X-OVER
			18	20	22	24			RURAL	URBAN			
GARAGE 553306 POCAHONTAS													
11	0003	80	.00	.00	2.00	.00	.00	2.00	.00	.00	.00	.00	.00
11	0010	10	.00	3.48	.00	.00	.00	3.48	.00	.00	.00	.00	.00
13	0004	10	.00	.00	.00	.00	.93	.93	.00	.00	.00	.00	.00
46	0015	10	.00	.00	1.20	.00	.00	1.20	.00	.00	.00	.00	.00
46	0015	90	.00	.00	.49	.00	.00	.49	.00	.00	.00	.00	.00
55	0015	10	.00	.37	3.31	.13	.18	3.99	.00	.00	.00	.00	.00
76	0003	10	.00	.07	.00	.12	.68	.87	.00	.00	.00	.00	.00
76	0003	80	.00	10.60	12.30	.00	.52	23.42	.00	.00	.00	.00	.00
76	0003	90	.00	.00	.00	.00	.33	.33	.00	.00	.00	.00	.00
76	0004	10	.00	10.76	.00	.04	.30	11.10	.00	.00	.00	.00	.00
76	0004	80	.00	.17	.00	.11	.00	.28	.00	.00	.00	.00	.00
76	0004	90	.00	.00	.00	6.85	.49	7.34	.00	.00	.00	.00	.00
76	0007	10	.00	8.25	.00	.00	.02	8.27	.00	.00	.00	.00	.00
76	0007	90	.00	.00	.00	.30	.00	.30	.00	.00	.00	.00	.00
76	0010	10	.00	10.66	.00	.00	1.15	11.81	.00	.00	.00	.00	.00
76	0010	90	.00	.00	.00	.42	.00	.42	.00	.00	.00	.00	.00
76	0015	10	.00	5.51	.00	.00	1.02	6.53	.00	.00	.00	.00	.00
76	0015	90	.00	.00	8.93	.00	.23	9.16	.00	.00	.00	.00	.00
76	0315	90	.00	.00	3.79	.00	.37	4.16	.00	.00	.00	.00	.00
GARAGE TOTAL			.00	49.87	32.02	7.97	6.22	96.08	.00	.00	.00	.00	.00
TOTAL			.00	49.87	32.02	7.97	6.22	96.08	.00	.00	.00	.00	.00

POCAHONTAS AREA OPERATION BASE AT POCAHONTAS

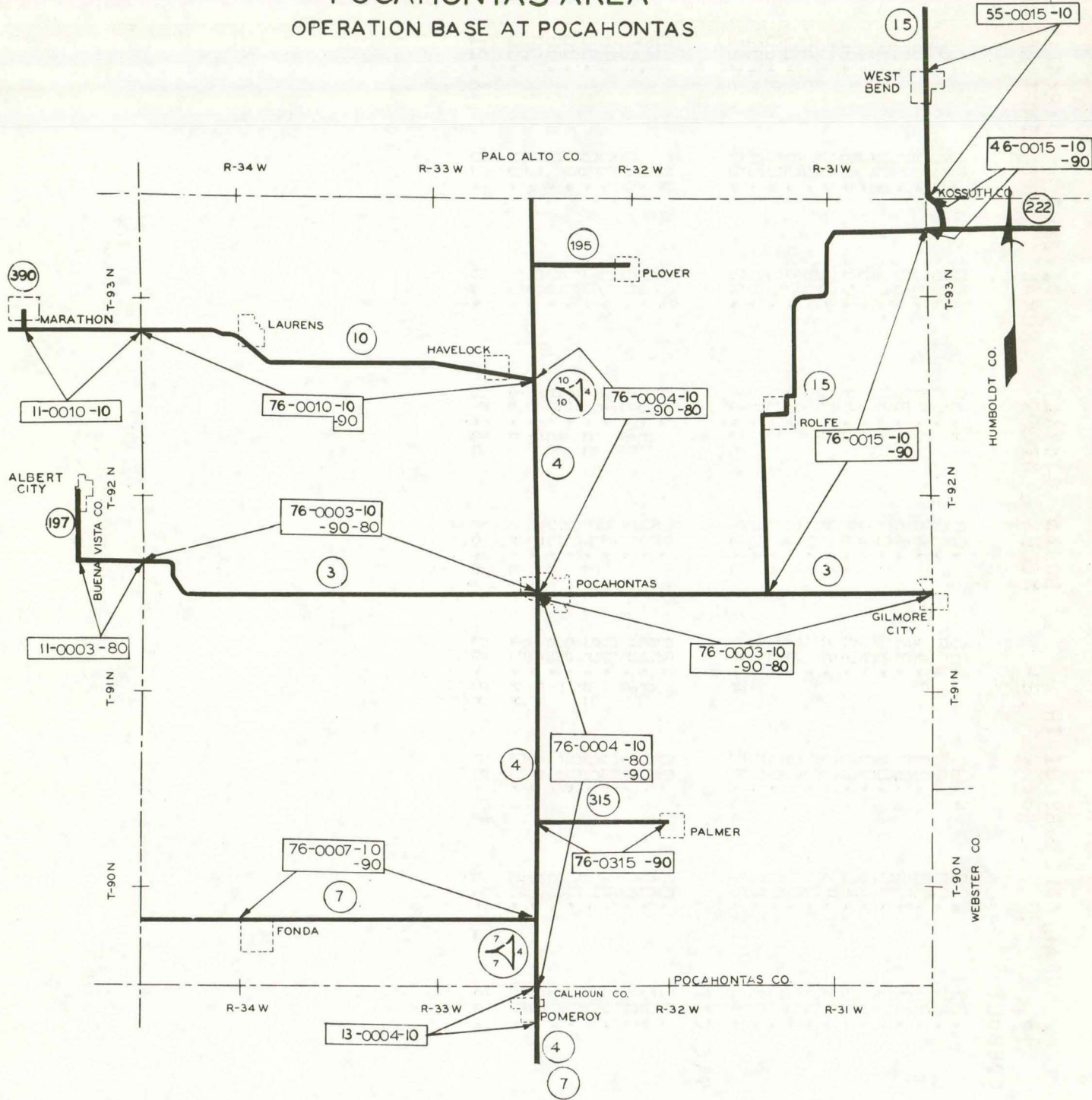


FIG. 44

CO	ROUTE	UNIT	RURAL MILES BY WIDTH				URBAN MILES	TOTAL MILES	DIVIDED		PARKS & INST RDS	RAMPS X-OVER
			18	20	22	24			RURAL	URBAN		
GARAGE 553307 ODEBOLT												
24	0039	10	.00	.00	4.30	.00	4.30	.00	.00	.00	.00	
81	0036	10	.00	.00	.00	.00	.09	.00	.00	.00	.00	
81	0036	80	.00	.00	.00	2.41	.48	.00	.00	.00	.00	
81	0039	10	.13	.00	6.69	.35	7.32	.00	.00	.00	.00	
81	0071	10	.00	.00	.00	.50	.50	.00	.00	.00	.00	
81	0071	19	.00	.00	.00	.00	.11	.00	.00	.00	.00	
81	0071	80	.00	6.86	.00	.69	1.39	.00	.00	.00	.00	
81	0175	10	.00	4.41	.00	.55	1.04	.00	.00	.00	.04	
81	6607	10	.00	.00	.00	.00	.00	.00	.00	3.50	.00	
81	6607	19	.00	.00	.00	.00	.00	.00	.00	.20	.00	
81	6607	20	.00	.00	.00	.00	.00	.00	.00	4.20	.00	
81	6607	90	.00	.00	.00	.00	.00	.00	.00	.31	.00	
GARAGE TOTAL			.13	11.27	10.99	4.59	3.17	30.15	.00	.00	8.21	.04
GARAGE 553308 SAC CITY												
47	0020	10	.00	.00	.00	.20	.20	.00	.00	.00	.00	
47	0020	80	.00	.00	.00	4.63	4.63	.00	.00	.00	.00	
81	0020	10	.00	.00	.00	1.44	1.51	.00	.00	.00	.00	
81	0020	50	.00	.00	.00	.00	.12	.00	.00	.00	.00	
81	0020	80	.00	.00	.00	22.42	3.23	25.65	.00	.00	.00	
81	0071	10	.00	.00	.00	.65	.65	.00	.00	.00	.00	
81	0071	80	.00	7.98	.00	7.06	15.04	.00	.00	.00	.00	
81	0196	90	.00	.00	.00	7.81	7.81	.00	.00	.00	.22	
GARAGE TOTAL			.00	7.98	.00	44.21	3.42	55.61	.00	.00	.00	.22
TOTAL			.13	19.25	10.99	48.80	6.59	85.76	.00	.00	8.21	.26

SAC CITY AREA

OPERATION BASES AT SAC CITY AND ODEBOLT

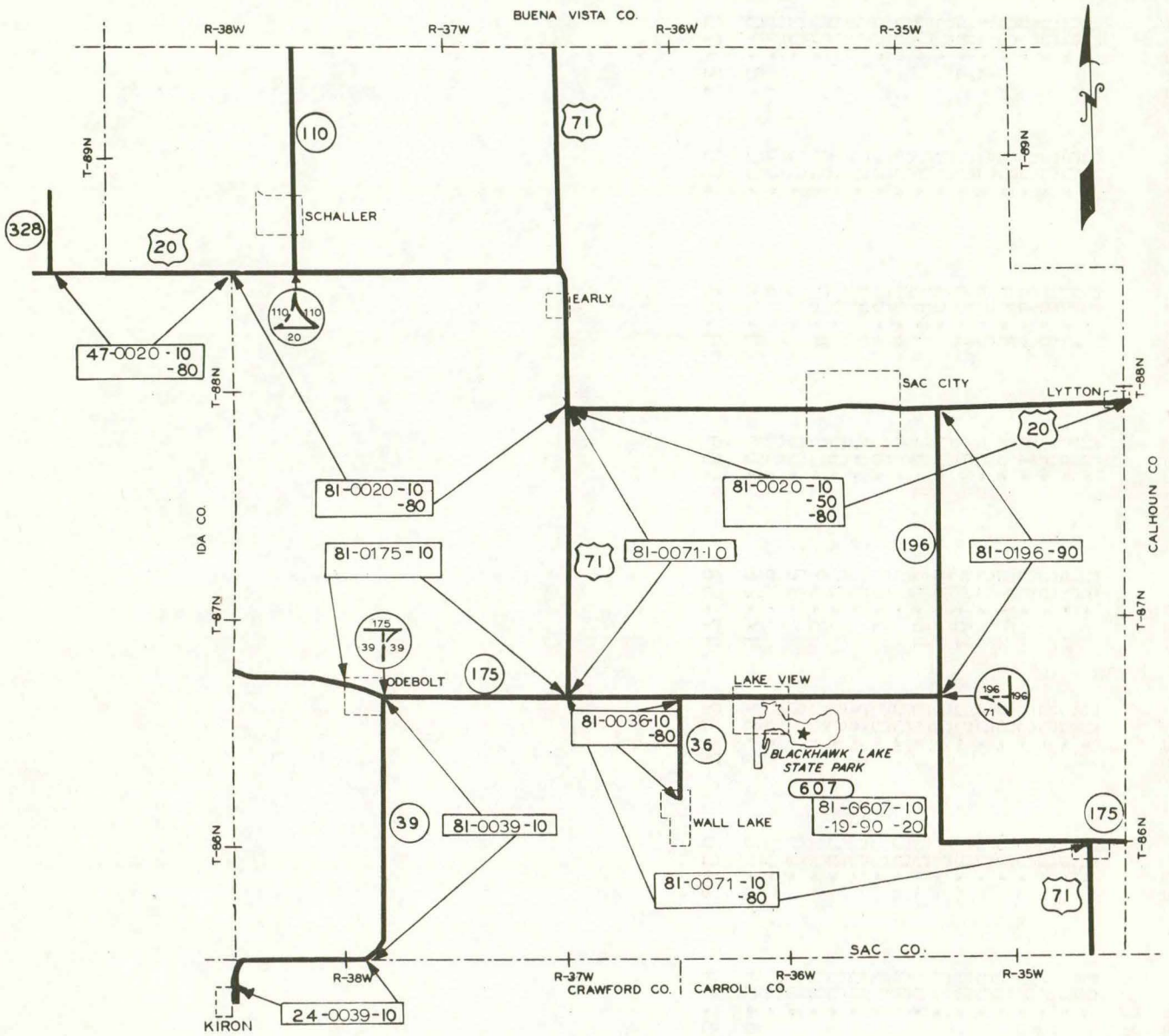


FIG. 45

CO	ROUTE	UNIT	RURAL MILES BY WIDTH				URBAN MILES	TOTAL MILES	DIVIDED		PARKS & INST RDS	RAMPS X-OVER
			18	20	22	24			RURAL	URBAN		
	GARAGE	553401	SPENCER									
11	0071	10	.00	.00	.00	.30	.00	.30	.00	.00	.00	.00
11	0264	90	.00	.00	.00	.76	.63	1.39	.00	.00	.00	.00
21	0010	10	2.94	.00	.00	.00	.40	3.34	.00	.00	.00	.00
21	0010	80	6.00	.00	.00	.00	.13	6.13	.00	.00	.00	.11
21	0018	10	.00	.00	.00	3.70	.24	3.94	.00	.00	.00	.00
21	0018	60	.00	.00	.00	.00	2.56	2.56	.00	1.24	.00	.00
21	0018	80	.00	.00	.00	18.94	2.31	21.25	.00	1.46	.00	.00
21	0071	10	.00	.00	.00	.25	.00	.25	.00	.00	.00	.00
21	0071	80	.00	.00	.00	18.38	1.01	19.39	.00	.00	.00	.00
21	0240	10	.00	6.00	.00	.00	.39	6.39	.00	.00	.00	.00
21	0264	90	.00	.00	.00	1.00	.00	1.00	.00	.00	.00	.00
21	0374	90	.00	.00	7.57	.00	.42	7.99	.00	.00	.00	.00
21	6658	20	.00	.00	.00	.00	.00	.00	.00	.00	.56	.00
71	0018	80	.00	.00	.00	3.67	1.00	4.67	.00	.00	.00	.00
71	0018	90	.00	.00	.00	.32	.00	.32	.00	.00	.00	.00
74	0018	10	.00	.00	.00	.36	.00	.36	.00	.00	.00	.00
	GARAGE TOTAL		8.94	6.00	7.57	47.68	9.09	79.28	.00	2.70	.56	.11
	TOTAL		8.94	6.00	7.57	47.68	9.09	79.28	.00	2.70	.56	.11

SPENCER AREA OPERATION BASE AT SPENCER

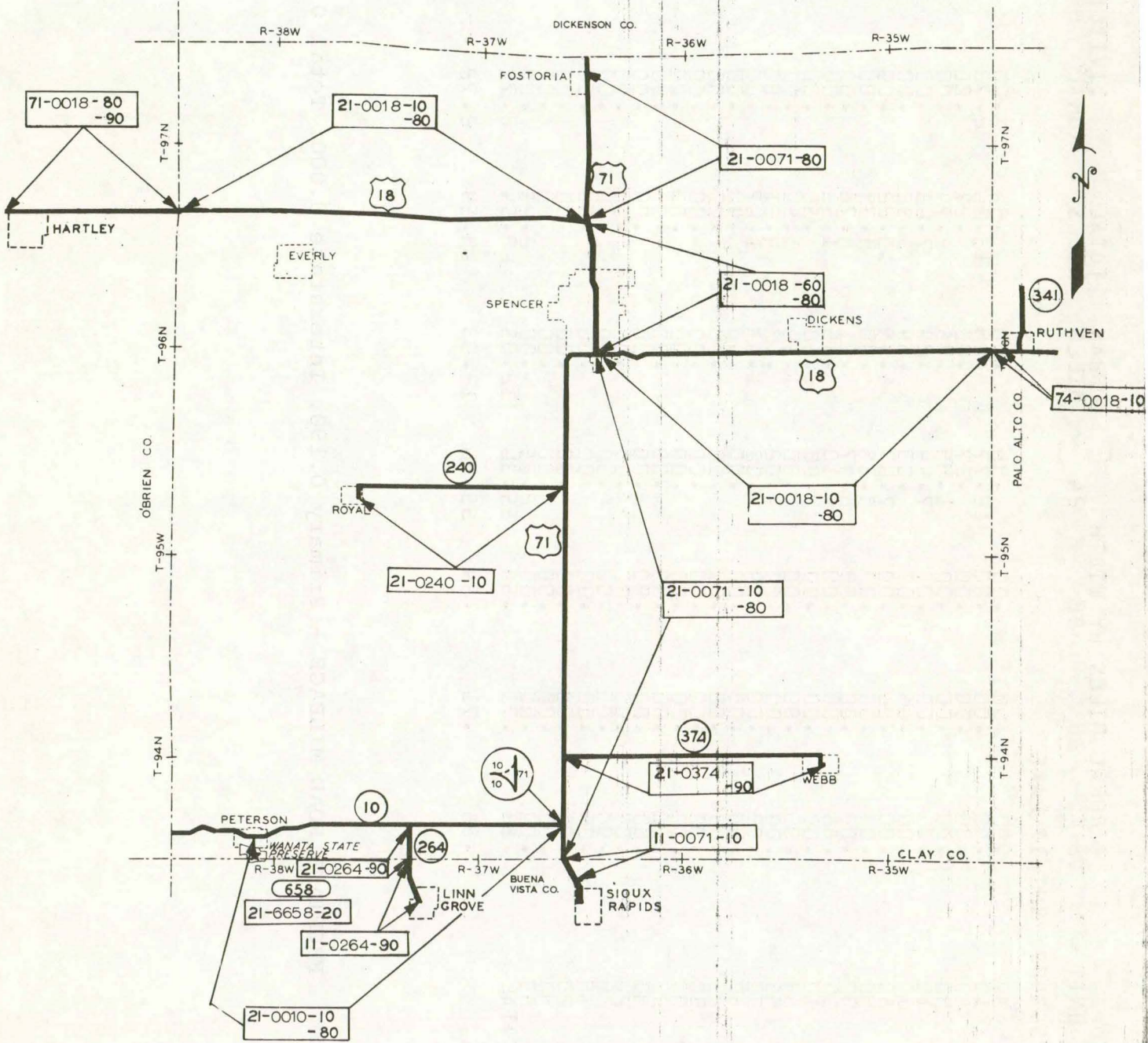


FIG. 46

CO	ROUTE	UNIT	RURAL MILES BY WIDTH				URBAN MILES	TOTAL MILES	DIVIDED		PARKS & INST	RAMPS RDS X-OVER
			18	20	22	24			RURAL	URBAN		
	GARAGE	553402	SPIRIT LAKE									
21	0071	80	.00	.00	.00	.96	.00	.96	.00	.00	.00	.00
30	0009	10	.00	.00	.00	12.77	.29	13.06	2.72	.27	.00	.00
30	0009	80	.00	.00	.00	.27	.00	.27	.00	.00	.00	.00
30	0009	90	.00	.00	.00	1.99	.75	2.74	.00	.00	.00	.00
30	0032	10	.00	.00	.00	7.44	.24	7.68	.00	.00	.00	.00
30	0071	10	.00	.00	.00	7.03	.64	7.67	.00	.00	.00	.00
30	0071	80	.00	.00	.00	7.36	5.49	12.85	.00	.00	.00	.00
30	0071	90	.00	.00	.00	4.39	.00	4.39	.00	.00	.00	.00
30	0203	90	.00	.00	.00	8.47	.31	8.78	.00	.00	.00	.00
30	0219	10	.88	.00	.00	1.00	.55	1.53	.00	.00	.00	.00
30	0276	10	.00	.00	.00	.00	.50	.50	.00	.00	.00	.00
30	0276	80	.00	.00	.00	.00	1.56	1.56	.00	.47	.00	.00
30	0276	90	.00	.00	.00	4.02	.19	4.21	.00	.00	.00	.00
30	0327	30	.00	.00	.54	.00	1.13	1.67	.00	.00	.00	.00
30	0327	80	.00	.00	.00	.00	.40	.40	.00	.00	.00	.00
30	6620	20	.00	.00	.00	.00	.00	.00	.00	.00	1.28	.00
30	6620	30	.00	.00	.00	.00	.00	.00	.00	.00	.52	.00
30	6620	90	.00	.00	.00	.00	.00	.00	.00	.00	.25	.00
30	6633	20	.00	.00	.00	.00	.00	.00	.00	.00	.34	.00
30	6633	90	.00	.00	.00	.00	.00	.00	.00	.00	1.39	.00
30	6639	20	.00	.00	.00	.00	.00	.00	.00	.00	.33	.00
30	6654	20	.00	.00	.00	.00	.00	.00	.00	.00	.67	.00
30	8802	19	.00	.00	.00	.00	.00	.00	.00	.00	.07	.00
30	8802	20	.00	.00	.00	.00	.00	.00	.00	.00	.28	.00
30	8802	90	.00	.00	.00	.00	.00	.00	.00	.00	.19	.00
72	0009	80	.00	.00	.00	2.25	.00	2.25	.00	.00	.00	.00
	GARAGE TOTAL		.88	.71	.54	55.36	12.05	69.54	2.72	.74	5.17	.00
	TOTAL		.88	.71	.54	55.36	12.05	69.54	2.72	.74	5.17	.00

FRONTAGE ROAD MILEAGE - Primary 0.190, Interstate 0.000, Total 0.190

SPIRIT LAKE AREA

OPERATION BASE AT SPIRIT LAKE

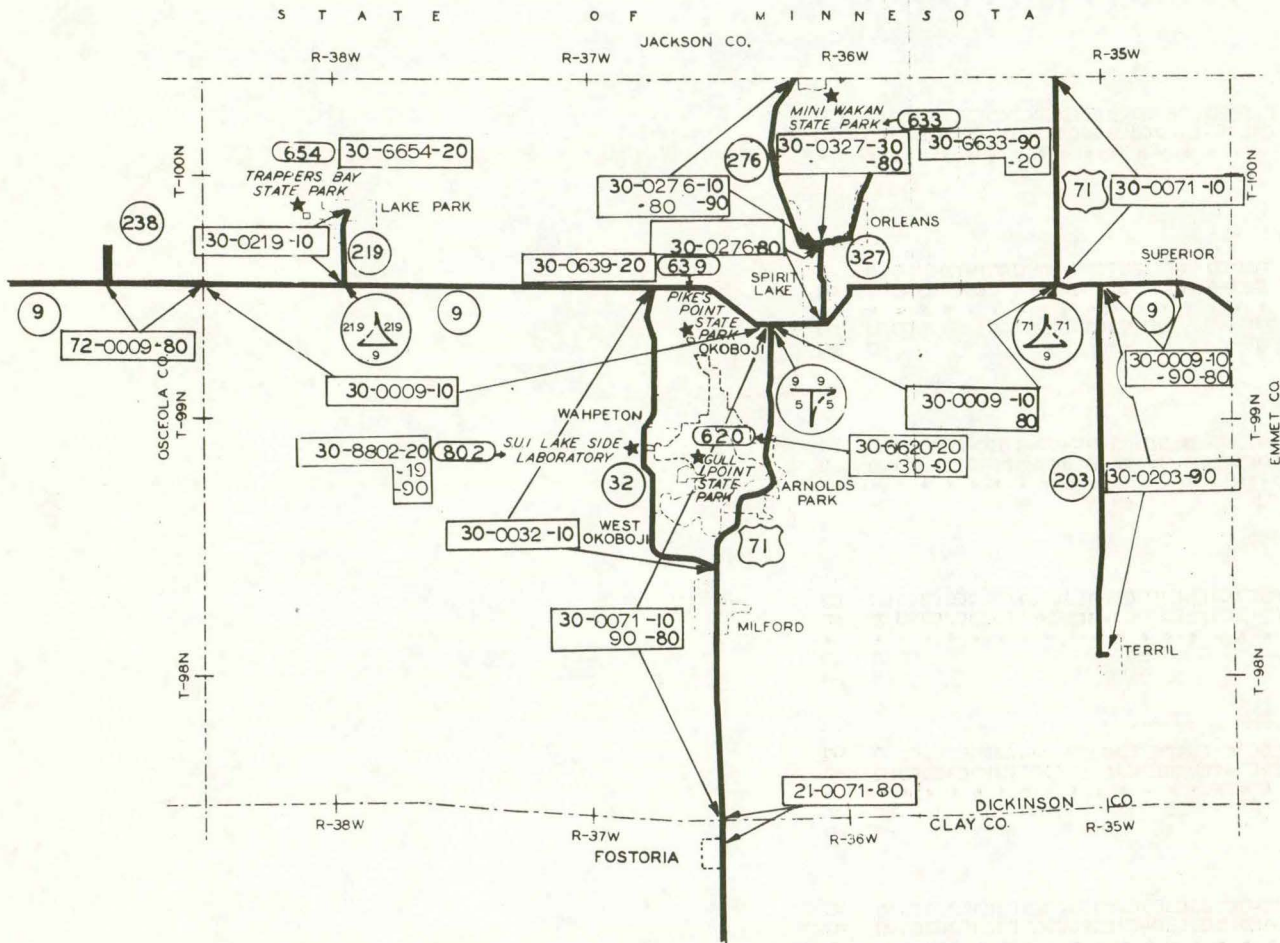


FIG. 47

CO	ROUTE	UNIT	RURAL MILES BY WIDTH				URBAN MILES	TOTAL MILES	DIVIDED		PARKS & INST RDS	RAMPS X-OVER
			18	20	22	24			RURAL	URBAN		
	GARAGE	553403	ROCK RAPIDS									
60	0009	10	.00	30.10	.00	1.02	2.51	33.63	.00	.00	.00	.00
60	0009	80	.00	.05	.00	.00	.00	.05	.00	.00	.00	.00
60	0027	10	.00	.00	.10	.00	.00	.10	.00	.00	.00	.00
60	0027	30	.00	.00	.00	.00	.16	.16	.00	.00	.00	.00
60	0027	90	.00	.00	6.44	.00	.16	6.60	.00	.00	.00	.00
60	0075	10	.00	4.73	.00	2.33	.50	7.56	.00	.00	.00	.00
60	0075	80	.00	.00	.00	9.09	1.40	10.49	.00	.00	.00	.00
60	0167	10	2.38	.00	.00	.11	.65	3.14	.00	.00	.00	.00
60	0167	30	.00	.00	.00	.00	.07	.07	.00	.00	.00	.00
60	0178	10	.53	.00	.00	.00	.35	.88	.00	.00	.00	.10
60	0182	90	.00	.00	8.31	.00	1.01	9.32	.00	.00	.00	.20
60	0339	10	5.51	.00	.00	.00	.78	6.29	.00	.00	.00	.06
60	0339	80	.00	.00	.00	.00	.07	.07	.00	.00	.00	.00
60	6618	19	.00	.00	.00	.00	.00	.00	.00	.00	.11	.00
60	6618	20	.00	.00	.00	.00	.00	.00	.00	.00	.70	.00
84	0075	80	.00	.00	.00	3.85	.00	3.85	.00	.00	.00	.00
	GARAGE TOTAL		8.42	34.88	14.85	16.40	7.66	82.21	.00	.00	.81	.36
	TOTAL		8.42	34.88	14.85	16.40	7.66	82.21	.00	.00	.81	.36

ROCK RAPIDS AREA

OPERATION BASE AT ROCK RAPIDS

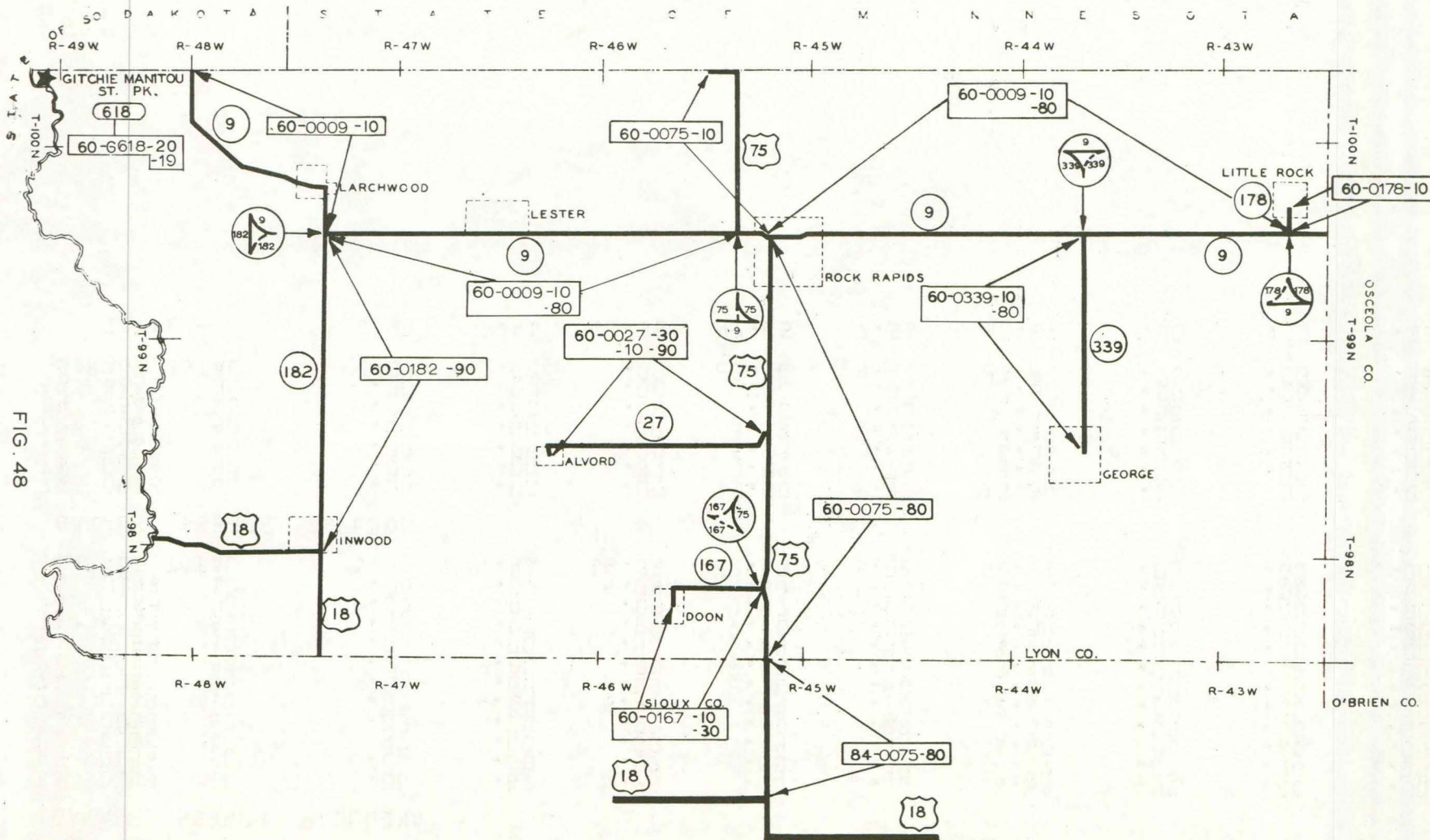


FIG. 48

CO	ROUTE	UNIT	RURAL MILES BY WIDTH				URBAN MILES	TOTAL MILES	DIVIDED		PARKS & INST RDS	RAMPS X-OVER
			18	20	22	24			RURAL	URBAN		
GARAGE 553404 PAULLINA												
18	0143	10	.00	.87	5.75	.00	.26	6.88	.00	.00	.00	.22
18	0143	20	.00	.00	.07	.00	.00	.07	.00	.00	.00	.00
21	0010	10	.47	.00	.00	.74	.39	1.60	.00	.00	.00	.00
21	0010	80	.83	.00	.00	.00	.00	.83	.00	.00	.00	.00
71	0010	10	.00	6.54	5.47	.09	.50	12.60	.00	.00	.00	.00
71	0010	80	.00	.00	.00	2.26	.00	2.26	.00	.00	.00	.00
71	0010	90	.00	.00	.00	2.89	.95	3.84	.00	.00	.00	.00
71	0059	10	.00	.00	.00	.04	.98	1.02	.00	.00	.00	.00
71	0059	80	.00	.00	.00	7.90	.00	7.90	.00	.00	.00	.00
71	0059	90	.00	.00	.00	9.97	.00	9.97	.00	.00	.00	.00
71	0143	10	.00	.00	5.04	.00	.00	5.04	.00	.00	.00	.00
GARAGE TOTAL			1.30	7.41	16.33	23.89	3.08	52.01	.00	.00	.00	.22
GARAGE 553405 SHELDON												
71	0018	80	.00	.00	.00	11.50	2.36	13.86	.00	.00	.00	.00
71	0018	90	.00	.00	.00	3.94	.75	4.69	.00	.00	.00	.00
71	0060	80	.00	.00	.00	5.09	.26	5.35	.00	.00	.00	.00
72	0060	80	.00	.00	.00	3.23	1.10	4.33	.00	.00	.00	.00
84	8881	10	.00	.00	.00	.00	.00	.00	.00	.00	.22	.00
84	8881	30	.00	.00	.00	.00	.00	.00	.00	.00	.11	.00
GARAGE TOTAL			.00	.00	.00	23.76	4.47	28.23	.00	.00	.33	.00
TOTAL			1.30	7.41	16.33	47.65	7.55	80.24	.00	.00	.33	.22

SHELDON AREA

OPERATION BASES AT PAULLINA AND SHELDON

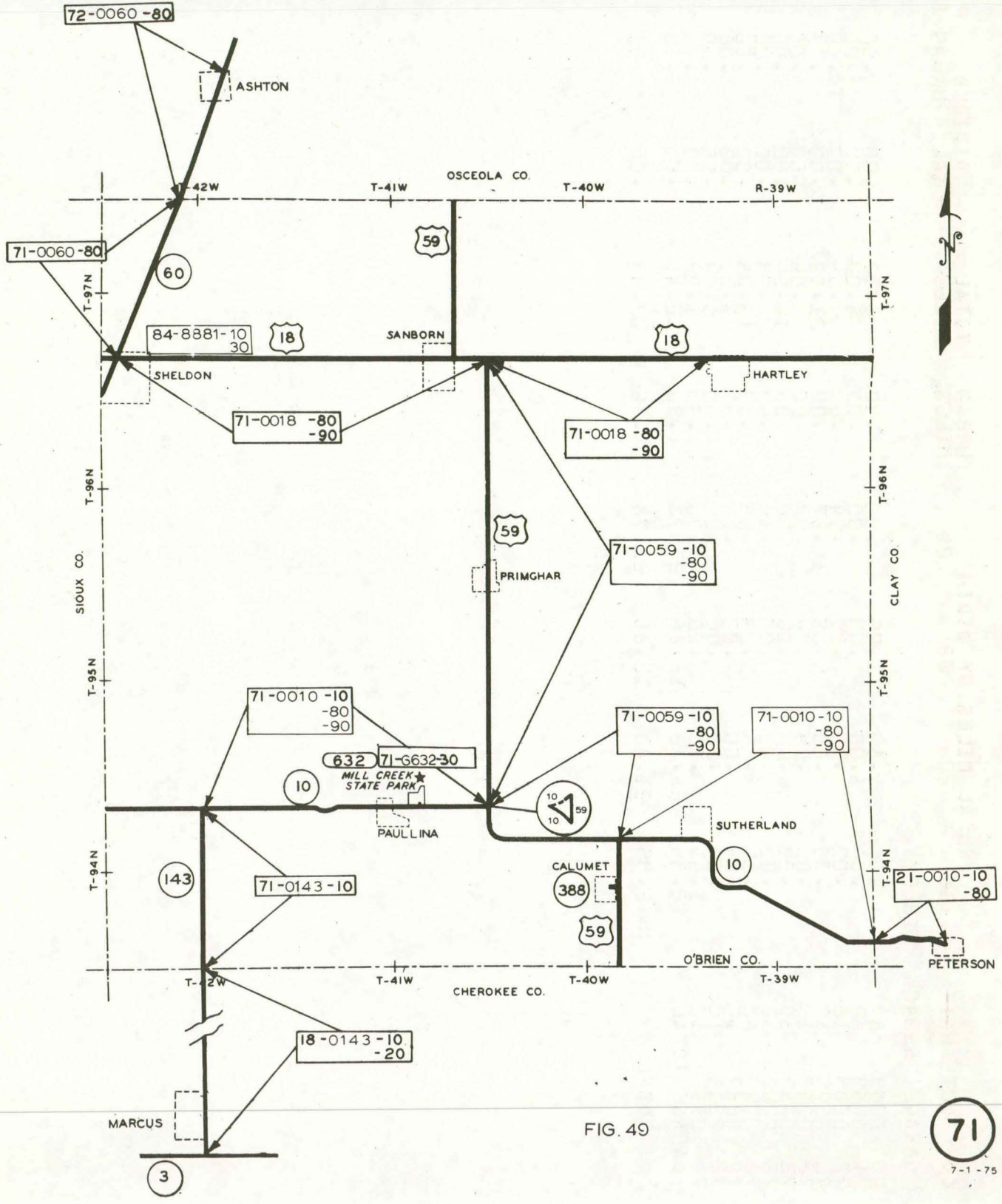


FIG. 49

CO	ROUTE	UNIT	RURAL MILES BY WIDTH				URBAN MILES	TOTAL MILES	DIVIDED		PARKS & INST RDS	RAMPS X-OVER
			18	20	22	24			RURAL	URBAN		
	GARAGE	553406	SIBLEY									
60	0009	80	.00	.12	1.00	.00	.00	1.12	.00	.00	.00	.00
71	0059	80	.00	5.00	.00	.00	.00	5.00	.00	.00	.00	.00
72	0009	10	.00	.00	.00	.04	.00	.04	.00	.00	.00	.00
72	0009	80	.00	.00	6.65	14.87	.00	21.52	.00	.00	.00	.00
72	0059	10	.00	.04	.00	.02	.00	.06	.00	.00	.00	.00
72	0059	80	.00	16.66	.00	.00	.00	16.66	.00	.00	.00	.00
72	0060	10	.00	.00	.00	.16	.63	.79	.00	.00	.00	.00
72	0060	80	.00	.00	5.23	7.69	.13	13.05	.00	.00	.00	.00
72	0237	10	.84	.00	.00	.00	.39	1.23	.00	.00	.00	.18
72	0238	10	.54	.00	.00	.00	.50	1.04	.00	.00	.00	.09
72	0313	10	1.61	.00	.00	.00	.31	1.92	.00	.00	.00	.11
	GARAGE TOTAL		2.99	21.82	12.88	22.78	1.96	62.43	.00	.00	.00	.38
	TOTAL		2.99	21.82	12.88	22.78	1.96	62.43	.00	.00	.00	.38

SIBLEY AREA OPERATION BASE AT SIBLEY

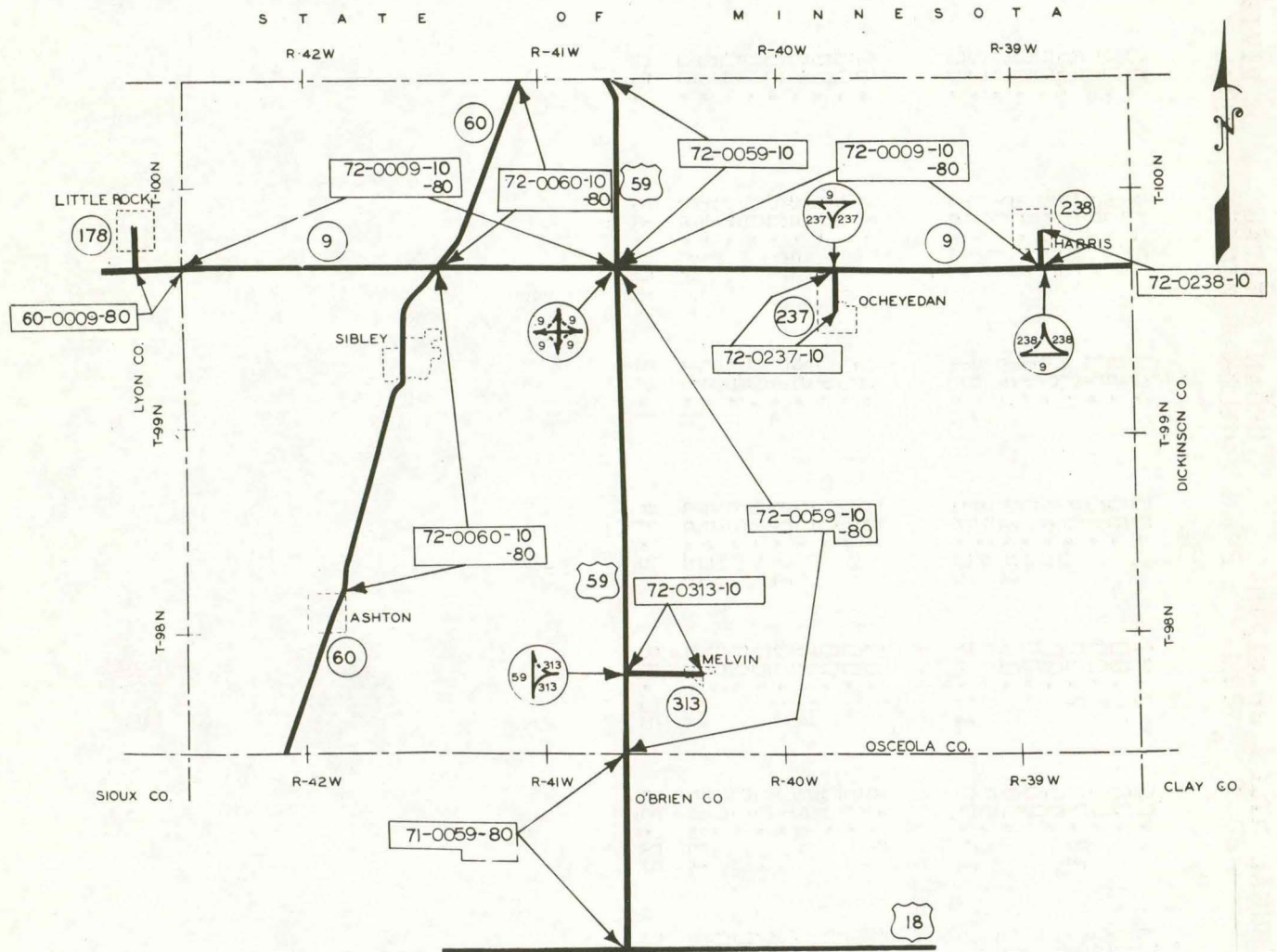


FIG. 50

CO	ROUTE	UNIT	18	RURAL MILES BY WIDTH			URBAN MILES	TOTAL MILES	DIVIDED		PARKS & INST RDS	RAMPS X-OVER
				20	22	24			RURAL	URBAN		
GARAGE 553407 ALTON												
71	0010	10	.00	.00	2.97	.00	.00	2.97	.00	.00	.00	.00
71	0060	10	.00	.00	.00	.00	.56	.56	.00	.00	.00	.00
71	0060	80	.00	.00	.00	.00	.79	.79	.00	.00	.00	.00
84	0010	10	.00	13.70	7.50	.04	.96	22.20	.00	.00	.00	.44
84	0010	80	.00	.00	.00	2.15	.73	2.88	.00	.00	.00	.00
84	0060	10	.00	.00	.00	.00	.41	.41	.00	.00	.00	.00
84	0060	80	.00	.00	.00	14.19	1.78	15.97	.00	.00	.00	.00
84	0075	80	.00	.00	.00	4.05	1.68	5.73	.00	.00	.00	.00
GARAGE TOTAL			.00	13.70	10.47	20.43	6.91	51.51	.00	.00	.00	.44
GARAGE 553409 ROCK VALLEY												
60	0018	10	.00	7.85	.00	.00	.00	7.85	.00	.00	.00	.00
60	0018	70	.00	.05	.00	.00	.00	.05	.00	.00	.00	.00
71	0018	80	.00	.00	.00	.00	.40	.40	.00	.00	.00	.00
84	0018	10	.00	5.65	10.45	.00	.58	16.68	.00	.00	.00	.00
84	0018	80	.00	.10	.00	15.73	1.19	17.02	.00	.00	.00	.00
84	0075	10	.00	.00	.00	.00	.00	.00	.00	.00	.00	.29
84	0075	19	.00	.00	.00	.23	.25	.48	.00	.00	.00	.00
84	0075	80	.00	.00	.00	6.55	.59	7.14	.00	.00	.00	.00
GARAGE TOTAL			.00	13.65	10.45	22.51	3.01	49.62	.00	.00	.00	.29
TOTAL			.00	27.35	20.92	42.94	9.92	101.13	.00	.00	.00	.73

ALTON AREA

OPERATION BASES AT ALTON AND ROCK VALLEY

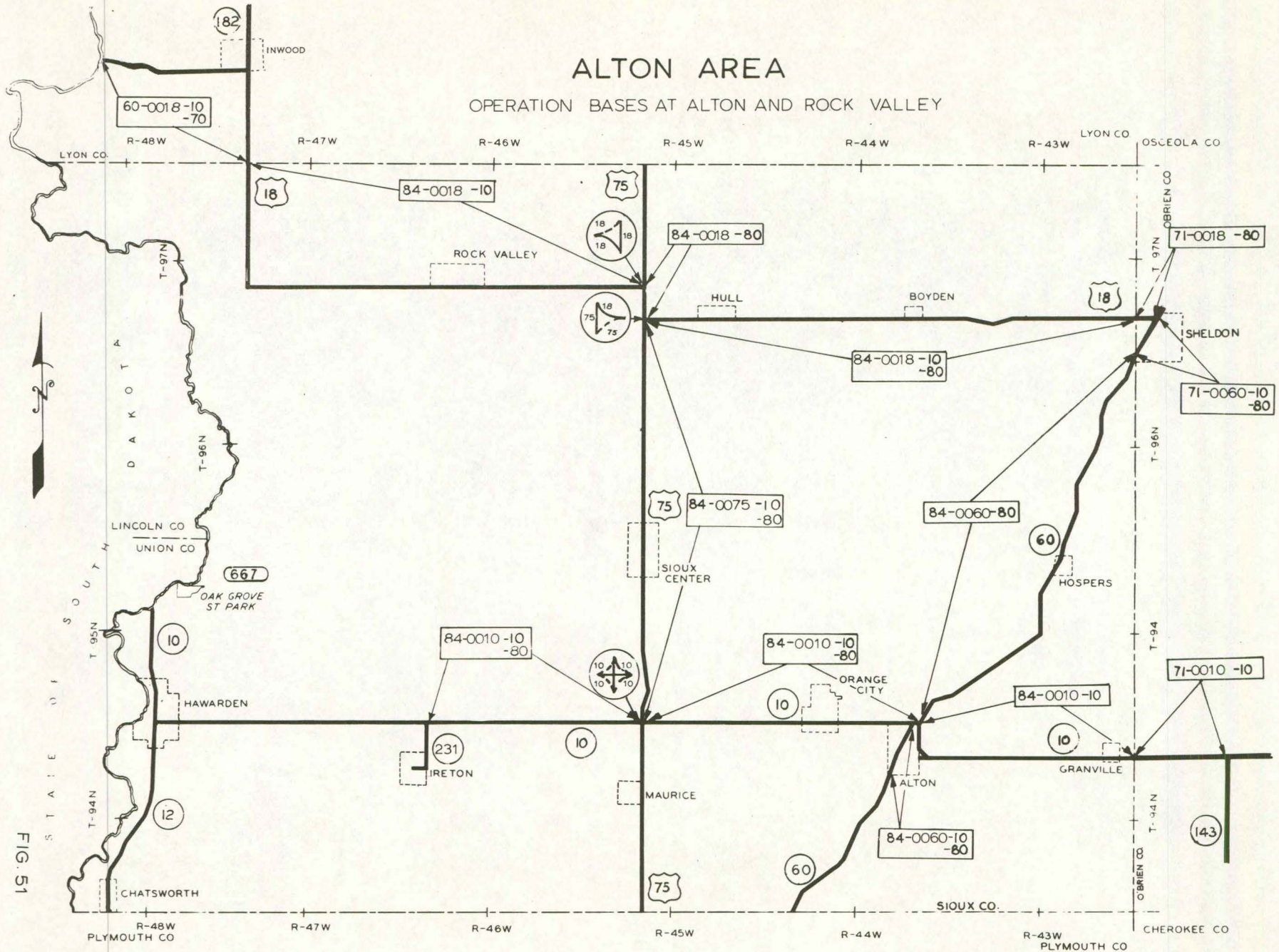


FIG. 51

CO	ROUTE	UNIT	RURAL MILES BY WIDTH				URBAN MILES	TOTAL MILES	DIVIDED		PARKS & INST	RAMPS RDS X-OVER
			18	20	22	24			RURAL	URBAN		
GARAGE 554101 AVOCA												
15	0080	10	.00	.00	.00	8.13	.00	8.13	8.13	.00	.00	3.38
15	0080	80	.00	.00	.00	.04	.00	.04	.04	.00	.00	.00
15	0083	90	.00	.00	.00	1.91	.00	1.91	.00	.00	.00	.00
78	0059	10	.03	.00	.00	.74	.18	.95	.74	.00	.00	.00
78	0057	80	.00	.00	.00	.00	.58	.58	.00	.00	.00	.00
78	0080	10	.00	.00	.00	22.34	.00	22.34	22.34	.00	.00	4.39
78	0083	10	1.72	.00	.00	.09	.27	2.58	.00	.00	.00	.03
78	0083	50	.00	.00	.00	.00	.26	.26	.00	.00	.00	.00
78	0083	80	11.63	.00	.00	.16	.23	12.02	.00	.00	.00	.00
78	0083	90	.00	.00	.00	10.13	.93	11.06	.00	.00	.00	.00
78	0158	10	.00	.00	.00	.44	.04	.48	.00	.00	.00	.00
78	0158	80	.00	.00	.00	.03	.00	.03	.00	.00	.00	.00
78	0158	90	.00	.00	.00	1.25	.00	1.25	.00	.00	.00	.00
83	0158	10	.00	.00	.00	.00	.08	.08	.00	.00	.00	.00
83	0158	80	.00	.00	.00	.00	.12	.12	.00	.00	.00	.00
83	0158	90	.00	.00	.00	.00	.50	.50	.00	.00	.00	.00
GARAGE TOTAL			13.38	.00	1.25	44.01	3.93	62.57	31.25	.00	.00	7.80
GARAGE 554103 RIVERVIEW												
78	0006	10	.00	.00	.00	.00	.14	.14	.00	.14	.00	.35
78	0006	60	.00	.00	.00	.00	3.69	3.69	.00	.67	.00	.00
78	0006	80	.00	.00	.00	.00	.08	.08	.00	.00	.00	.00
78	0029	10	.00	.00	.00	.00	7.64	7.64	.00	7.64	.00	.00
78	0029	80	.00	.00	.00	15.08	.22	15.30	14.55	.22	.00	.35
78	0029	90	.00	.00	.00	.15	.00	.15	.68	.00	.00	.00
78	0080	10	.00	.00	.00	.00	.62	.62	.00	.62	.00	.00
78	0080	70	.00	.00	.00	.00	.19	.19	.00	.19	.00	.00
78	0155	10	.00	.00	.00	.00	.46	.46	.00	.46	.00	.00
78	0183	10	.00	.00	.00	.36	1.77	1.77	.00	.00	.00	.00
78	0183	80	14.67	.00	.00	.00	1.27	15.94	.00	.00	.00	.00
78	0347	80	.00	.00	.00	.00	1.08	1.08	.00	.00	.00	.00
78	0480	10	.00	.00	.00	.00	.56	.56	.00	.56	.00	1.72
78	0480	70	.00	.00	.00	.00	1.99	1.99	.00	1.99	.00	.00
78	0680	10	.00	.00	.00	2.90	.00	2.90	2.90	.00	.00	1.32
78	0680	70	.00	.00	.00	.16	.00	.16	.00	.00	.00	.00
78	0988	10	.00	.00	.00	1.97	.34	2.31	.12	.00	.00	.00
78	6670	20	.00	.00	.00	.00	.00	.00	.00	.00	.00	.00
GARAGE TOTAL			14.67	.00	.00	20.62	17.89	53.18	18.41	10.23	3.38	12.63
GARAGE 554104 SO. 4TH ST.												
65	0029	10	.00	.00	.00	.75	.00	.75	.75	.00	.00	.00
78	0006	10	.00	.00	.00	.00	1.61	1.61	.00	1.35	.00	.00
78	0006	80	.00	.00	.00	.00	.55	.55	.00	.00	.00	.00
78	0006	90	.00	.00	.00	4.91	1.41	6.32	.00	.77	.00	.00
78	0029	10	.00	.00	.00	3.50	2.16	5.66	3.50	1.16	.00	.12
78	0080	10	.00	.00	.00	.00	4.76	4.76	.00	4.76	.00	.71
78	0092	10	.00	.00	.00	8.63	.59	9.22	.00	.59	.00	.00
78	0092	80	.00	.00	.00	1.60	.28	1.88	1.60	.28	.00	.00
78	0275	10	.00	.00	.00	.00	1.27	1.27	.00	.00	.00	.00
78	0275	70	.00	.00	.00	.00	.44	.44	.00	.00	.00	.00
78	0275	80	5.08	.00	.00	.23	.48	9.79	.00	.00	.00	.00
78	6627	10	.00	.00	.00	.00	.00	.00	.00	.00	4.84	.00

COUNCIL BLUFFS AREA

OPERATION BASES AT SO., 4 TH. ST., RIVERVIEW, OAKLAND, AVOCA, & NEOLA

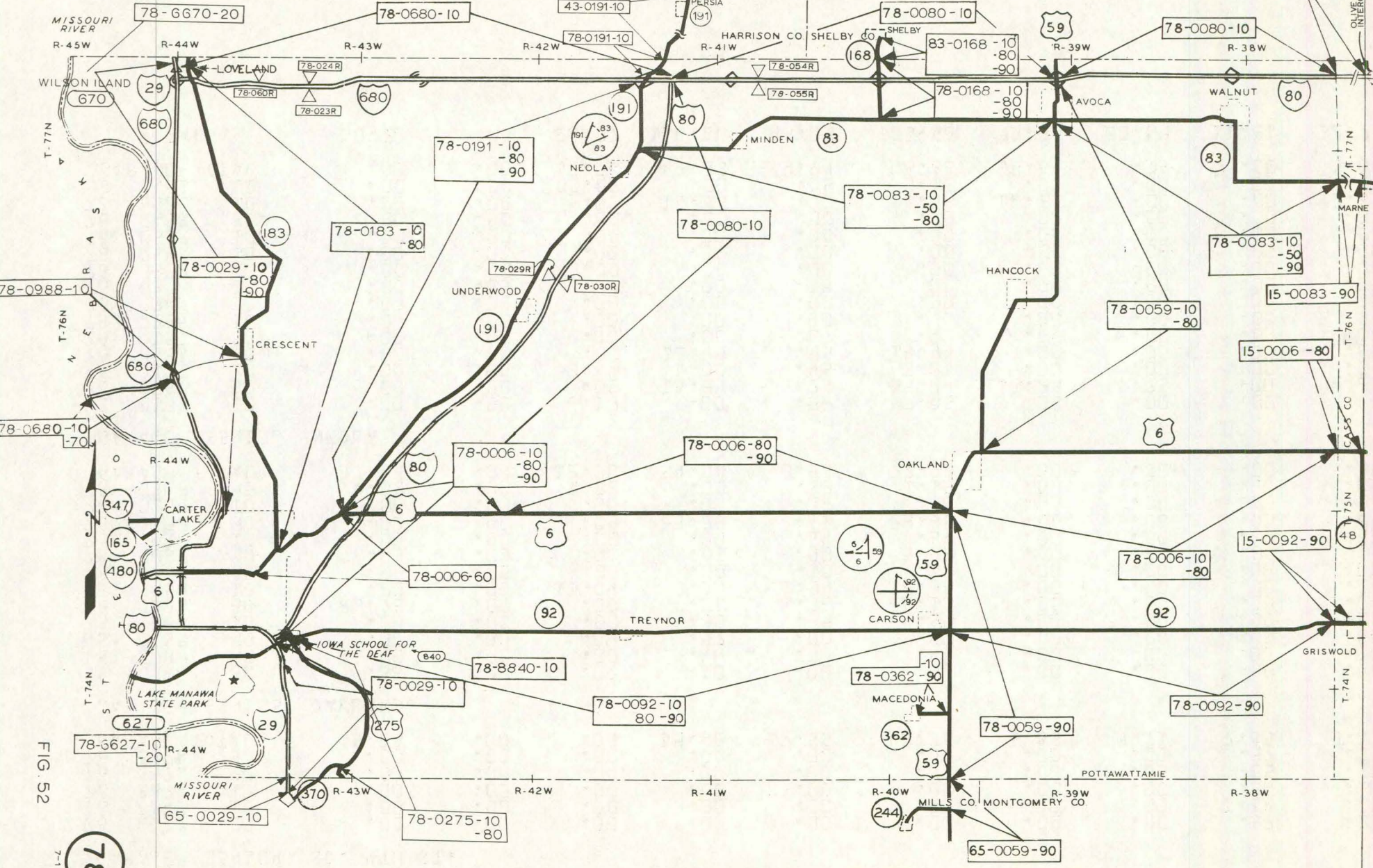


FIG. 52

7-1-75
78

CO	ROUTE	UNIT	RURAL MILES BY WIDTH				URBAN MILES	TOTAL MILES	DIVIDED		PARKS & INST	RAMPS RDS X-OVER
			18	20	22	24			RURAL	URBAN		
GARAGE 554104 SO. 4TH ST.												
78	6627	20	.00	.00	.00	.00	.00	.00	.00	.57	.00	
78	8840	10	.00	.00	.00	.00	.00	.00	.00	1.14	.00	
78	8876	10	.00	.00	.00	.00	.00	.00	.00	.26	.00	
78	8876	20	.00	.00	.00	.00	.00	.00	.00	.05	.00	
78	8876	30	.00	.00	.00	.00	.00	.00	.00	.97	.00	
GARAGE TOTAL			5.08	.00	.00	19.62	17.55	42.25	5.85	9.71	7.83	3.83
GARAGE 554105 OAKLAND												
15	0006	80	.88	.00	.00	.10	.00	.98	.00	.00	.00	
15	0092	90	.00	.00	.00	.46	.00	.46	.00	.00	.00	
65	0059	90	.00	.00	.00	.97	.00	.97	.00	.00	.00	
78	0006	10	.00	.00	.00	.30	.29	.59	.00	.00	.00	
78	0006	80	26.75	.00	.00	.00	1.36	28.11	.00	.00	.00	
78	0059	10	.00	.00	11.04	.00	1.34	12.38	.00	.00	.00	
78	0059	80	.00	.00	.00	.00	.10	.10	.00	.00	.00	
78	0059	90	.00	.00	.00	9.05	.00	9.05	.00	.00	.15	
78	0092	10	.00	.00	.00	.00	.54	.54	.00	.00	.00	
78	0092	90	.00	.00	.00	23.20	.15	23.35	.00	.00	.24	
78	0362	10	.00	.00	.00	.00	.02	.02	.00	.00	.00	
78	0362	90	.00	.00	1.02	.00	.13	1.15	.00	.00	.00	
GARAGE TOTAL			27.63	.00	12.06	34.08	3.93	77.70	.00	.00	.39	
GARAGE 554106 NEOLA												
43	0191	10	.00	.00	6.13	.00	.92	7.05	.00	.00	.00	
78	0080	10	.00	.00	.00	18.29	.75	19.04	18.29	.75	4.26	
78	0191	10	.00	.00	3.56	1.00	.45	5.01	.00	.00	.00	
78	0191	80	.00	.00	.00	12.49	1.95	14.44	.00	.00	.00	
78	0191	90	.00	.00	.00	.00	.67	.67	.00	.00	.00	
78	023R	10	.00	.00	.00	.00	.00	.00	.00	.00	.00	
78	024R	10	.00	.00	.00	.00	.00	.00	.00	.00	.00	
78	029R	10	.00	.00	.00	.00	.00	.00	.00	.00	.00	
78	030R	10	.00	.00	.00	.00	.00	.00	.00	.00	.00	
78	054R	10	.00	.00	.00	.00	.00	.00	.00	.00	.00	
78	055R	10	.00	.00	.00	.00	.00	.00	.00	.00	.00	
78	060R	80	.00	.00	.00	.00	.00	.00	.00	.00	.00	
78	0680	10	.00	.00	.00	16.55	.00	16.55	16.55	.00	3.80	
83	0191	10	.00	.00	3.07	.00	.05	3.12	.00	.00	.00	
GARAGE TOTAL			.00	.00	12.76	48.33	4.79	65.88	34.84	.75	8.06	
TOTAL			60.76	.00	26.07	166.66	48.09	301.58	90.35	20.69	11.21	32.71

COUNCIL BLUFFS

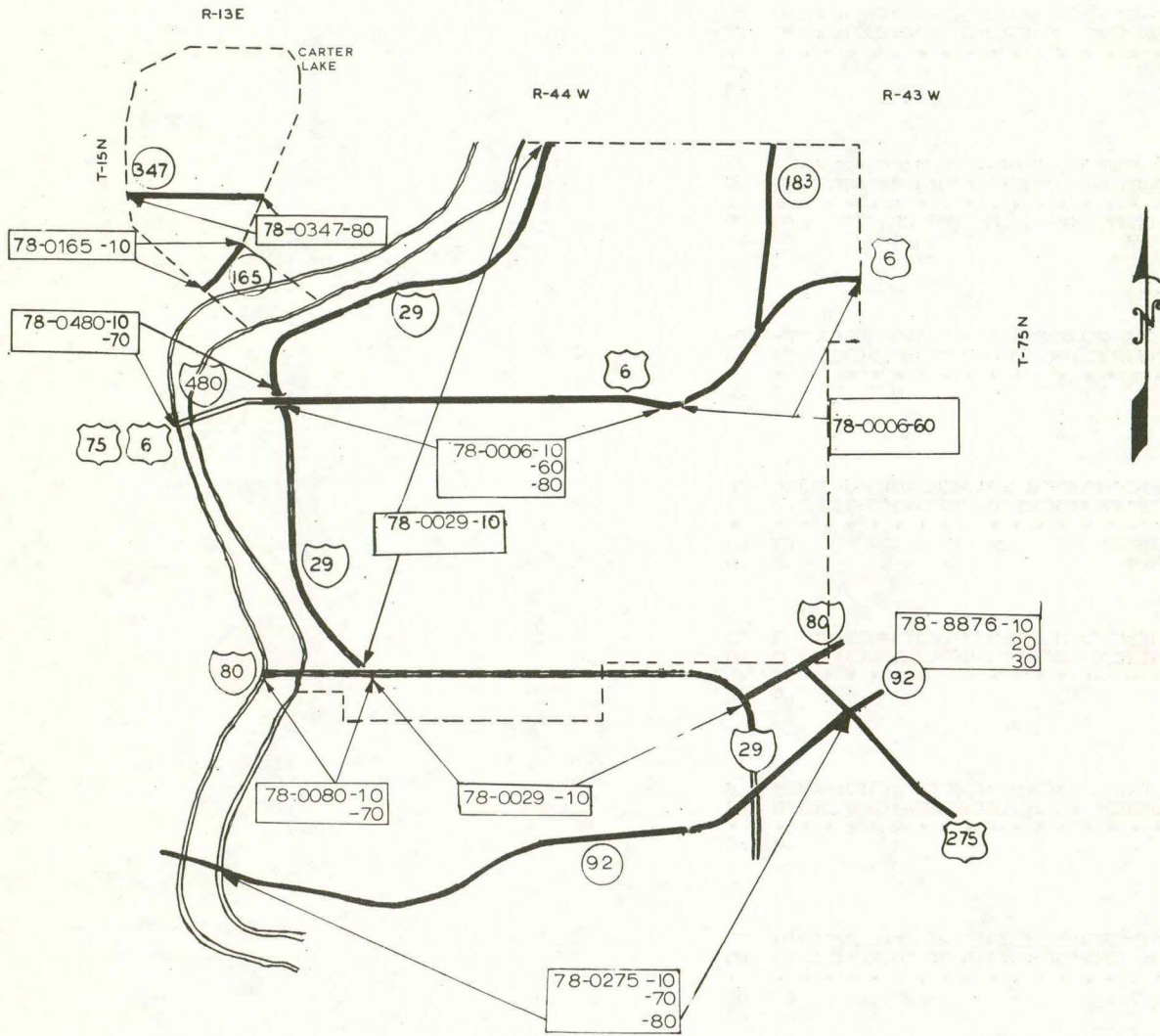


FIG. 52 - A

CO	ROUTE	UNIT	RURAL MILES BY WIDTH				URBAN MILES	TOTAL MILES	DIVIDED		PARKS & INST RDS	RAMPS X-OVER
			18	20	22	24			RURAL	URBAN		
	GARAGE	554201	SIDNEY									
36	0002	10	.00	.00	1.60	10.76	.00	12.36	.00	.00	.00	.04
36	0002	19	.00	.00	.00	.00	.52	.52	.00	.00	.00	.00
36	0002	70	.00	.17	.00	.00	.00	.17	.00	.00	.00	.00
36	0002	80	.00	.00	.12	10.97	.50	11.59	.00	.00	.00	.00
36	0029	10	.00	.00	.00	19.98	.00	19.98	19.98	.00	.00	3.88
36	0042	10	.00	.00	.00	3.87	.31	4.18	.00	.00	.00	.00
36	0145	10	.00	.00	.00	.13	.00	.13	.00	.00	.00	.00
36	0145	30	.00	.00	3.68	.00	.34	4.02	.00	.00	.00	.00
36	0145	90	.00	.00	.00	.00	.08	.08	.00	.00	.00	.00
36	0184	10	.00	.00	.00	.45	.00	.45	.00	.00	.00	.00
36	0184	90	.00	.00	.00	4.81	.56	5.37	.00	.00	.00	.00
36	0239	30	.00	.00	.50	.00	.00	.50	.00	.00	.00	.00
36	0275	10	.11	.09	.32	7.80	.90	9.22	.00	.00	.00	.00
36	0275	50	.00	.00	.00	.00	.01	.01	.00	.00	.00	.00
36	0275	80	9.34	1.10	.00	.85	2.85	14.14	.00	.00	.00	.00
36	0971	10	.32	.00	.28	.30	.00	.90	.00	.00	.00	.00
36	0971	80	9.76	.00	.00	.12	.00	9.88	.00	.00	.00	.00
36	6661	20	.00	.00	.00	.00	.00	.00	.00	.00	.99	.00
36	6661	30	.00	.00	.00	.00	.00	.00	.00	.00	.77	.00
	GARAGE TOTAL		19.53	1.36	6.50	60.04	6.07	93.50	19.98	.00	1.76	3.92
	TOTAL		19.53	1.36	6.50	60.04	6.07	93.50	19.98	.00	1.76	3.92

SIDNEY AREA

OPERATION BASE AT SIDNEY

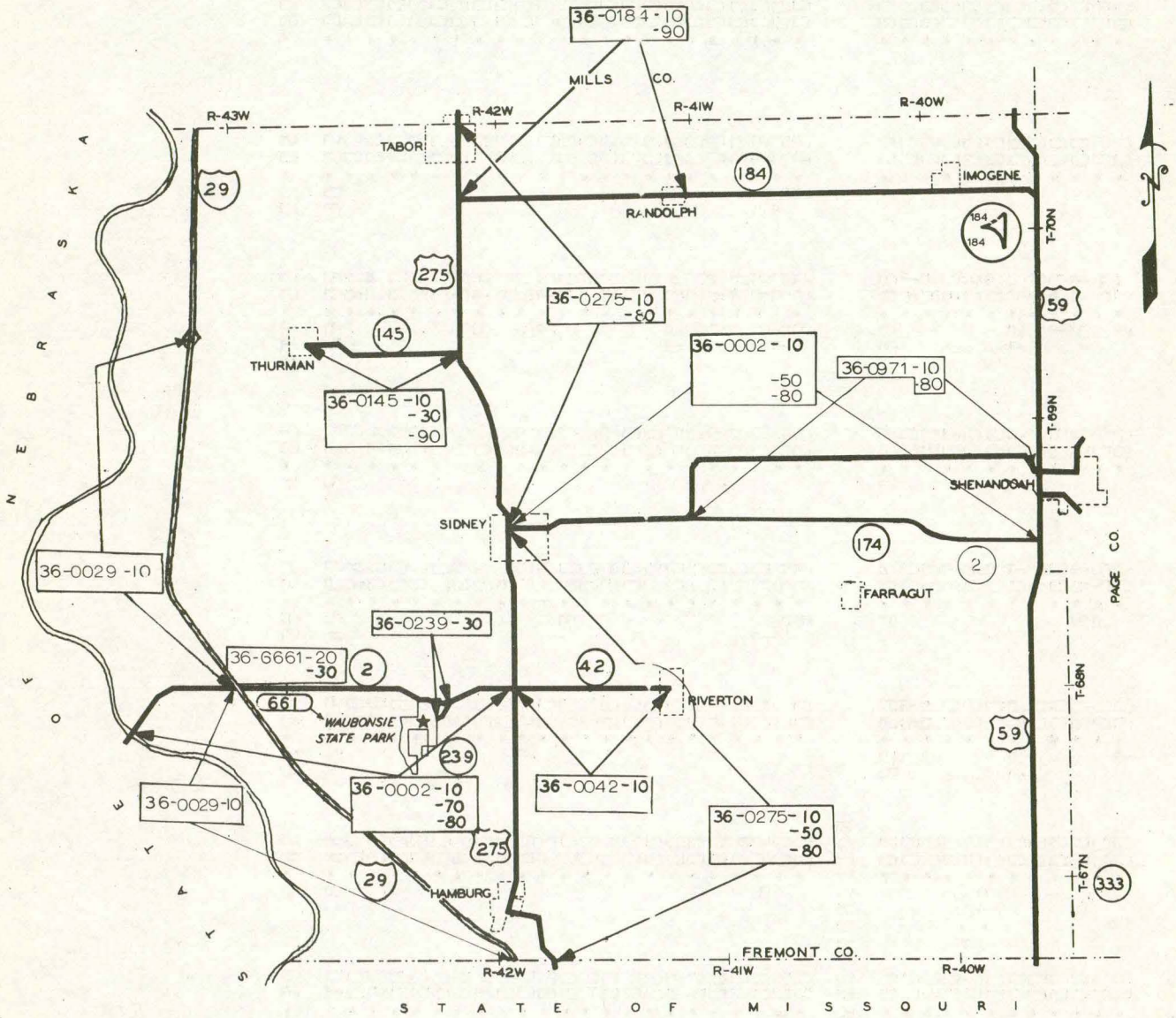


FIG. 53

CO	ROUTE	UNIT	RURAL MILES BY WIDTH				URBAN MILES	TOTAL MILES	DIVIDED		PARKS & INST RDS	RAMPS X-OVER
			18	20	22	24			RURAL	URBAN		
GARAGE 554202 EMERSON												
36	0059	10	.00	.00	1.36	.00	1.36	.00	.00	.00	.00	
65	0034	10	.00	.00	.00	6.72	6.72	.00	.00	.00	.00	
65	0034	80	.00	.00	.00	2.81	2.81	.00	.00	.00	.00	
65	0041	10	1.00	.00	.00	.00	1.63	.00	.00	.00	.00	
65	0041	50	.00	.00	.00	.00	.19	.00	.00	.00	.00	
65	0059	10	.00	.00	16.86	.01	16.92	.00	.00	.00	.21	
65	0059	80	.00	.00	.00	.06	.06	.00	.00	.00	.00	
65	0166	10	.00	.00	.00	.05	.05	.00	.00	.00	.00	
65	0166	40	.00	.00	.00	.31	.21	.00	.00	.00	.00	
65	0244	90	.00	.00	1.66	.00	1.96	.00	.00	.00	.00	
73	0059	10	.00	.00	.81	.00	.81	.00	.00	.00	.00	
GARAGE TOTAL			1.00	.00	20.69	9.96	1.38	33.03	.00	.00	.00	.21
GARAGE 554210 PACIFIC JUNCTION												
36	0029	10	.00	.00	.00	5.51	5.51	5.51	.00	.00	1.69	
65	0029	10	.00	.00	.00	17.39	17.39	17.39	.00	.00	13.57	
65	0034	10	.00	2.95	.00	12.90	15.85	17.75	.00	.00	2.55	
65	0034	70	.00	.14	.00	.00	.14	.00	.00	.00	.00	
65	0242	10	.00	.00	5.45	.00	5.45	.41	.00	.00	.00	
65	0275	10	.79	.00	.00	.00	2.20	1.20	.00	.00	.00	
65	0275	80	15.65	.00	.00	.00	16.04	16.04	.00	.00	.00	
65	035R	10	.00	.00	.00	.00	.00	.00	.00	.00	.00	
65	036R	10	.00	.00	.00	.00	.00	.00	.00	.00	.00	
65	0370	10	.00	.00	.00	.59	.59	.59	.00	.00	.00	
65	0370	70	.00	.00	.19	.00	.19	.19	.00	.00	.00	
65	0370	90	.00	.00	.00	3.90	3.90	3.90	.00	.00	.00	
65	0385	10	.00	.00	.67	.00	1.10	1.10	.00	.00	.00	
65	0385	30	.00	.00	1.51	.00	2.06	2.06	.00	.00	.00	
65	0949	10	.00	.00	.00	.39	.39	.39	.00	.00	.00	
65	0949	80	2.14	.00	.00	.00	2.14	2.14	.00	.00	.00	
65	0978	10	.00	2.69	.00	.08	2.77	2.77	.00	.00	.00	
65	7706	10	.00	.00	.00	.00	.00	.00	.00	.00	.00	
65	7706	20	.00	.00	.00	.00	.00	.00	.00	2.57	.00	
65	7706	90	.00	.00	.00	.00	.00	.00	.00	.82	.00	
78	0275	80	.52	.00	.00	.00	.66	.66	.00	.18	.00	
78	0370	90	.00	.00	.00	.84	.84	.84	.00	.00	.00	
GARAGE TOTAL			19.10	6.45	7.15	42.63	2.69	78.02	30.05	.00	4.57	6.51
TOTAL			20.10	6.45	27.84	52.59	4.07	111.05	30.05	.00	4.57	6.72

PACIFIC JUNCTION AREA
OPERATION BASES AT PACIFIC JUNCTION & EMERSON

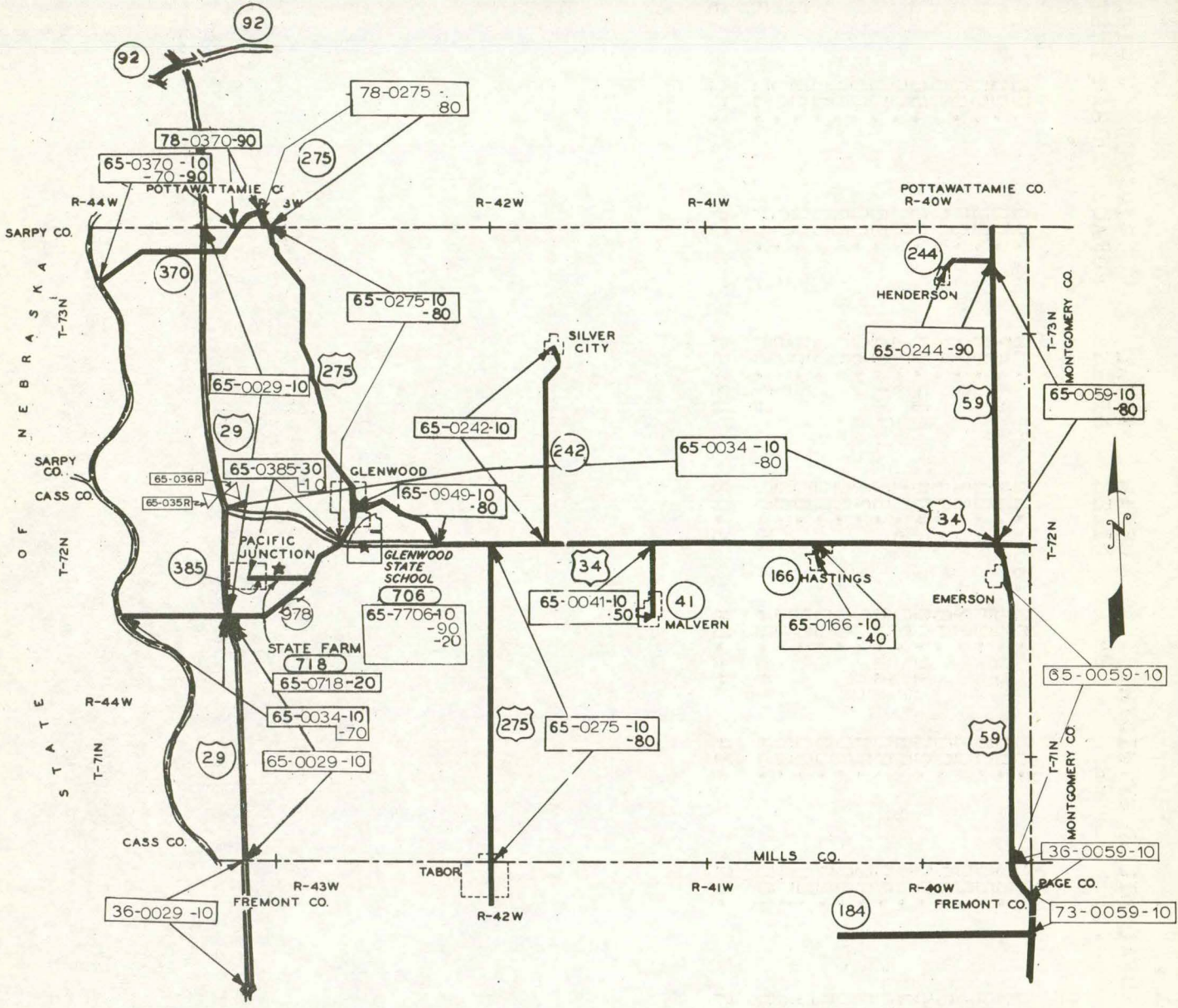


FIG. 54

CO	ROUTE	UNIT	RURAL MILES BY WIDTH				URBAN MILES	TOTAL MILES	DIVIDED		PARKS & INST RDS	RAMPS X-OVER
			18	20	22	24			RURAL	URBAN		
	GARAGE	554204	RED	OAK								
65	0034	10	.00	.00	.00	.96	.00	.96	.00	.00	.00	.00
69	0034	10	.00	.00	.00	20.83	1.04	21.87	.00	.00	.00	.00
69	0034	90	.00	.00	.00	.09	.00	.09	.00	.00	.00	.00
69	0048	10	6.71	.00	.05	.17	.82	7.75	.09	.00	.00	.00
69	0048	80	.00	.00	.00	.00	.93	.93	.00	.00	.00	.00
69	0048	90	.00	.00	.00	12.00	.00	12.00	.00	.00	.00	.00
69	0071	10	.00	.00	.00	2.70	1.01	3.71	.00	.00	.00	.00
69	0071	90	.00	.00	.00	11.29	.51	11.80	.00	.00	.00	.00
69	0120	10	.00	.00	.09	.00	.71	.80	.00	.00	.00	.00
69	6656	20	.00	.00	.00	.00	.00	.00	.00	.00	.93	.00
69	6656	30	.00	.00	.00	.00	.00	.00	.00	.00	.07	.00
69	6656	90	.00	.00	.00	.00	.00	.00	.00	.00	2.08	.00
73	0048	10	7.68	.00	.00	.00	.00	7.68	.00	.00	.00	.00
	GARAGE TOTAL		14.39	.00	.14	48.04	5.02	67.59	.09	.00	3.08	.00
	TOTAL		14.39	.00	.14	48.04	5.02	67.59	.09	.00	3.08	.00

RED OAK AREA

OPERATION BASE AT RED OAK

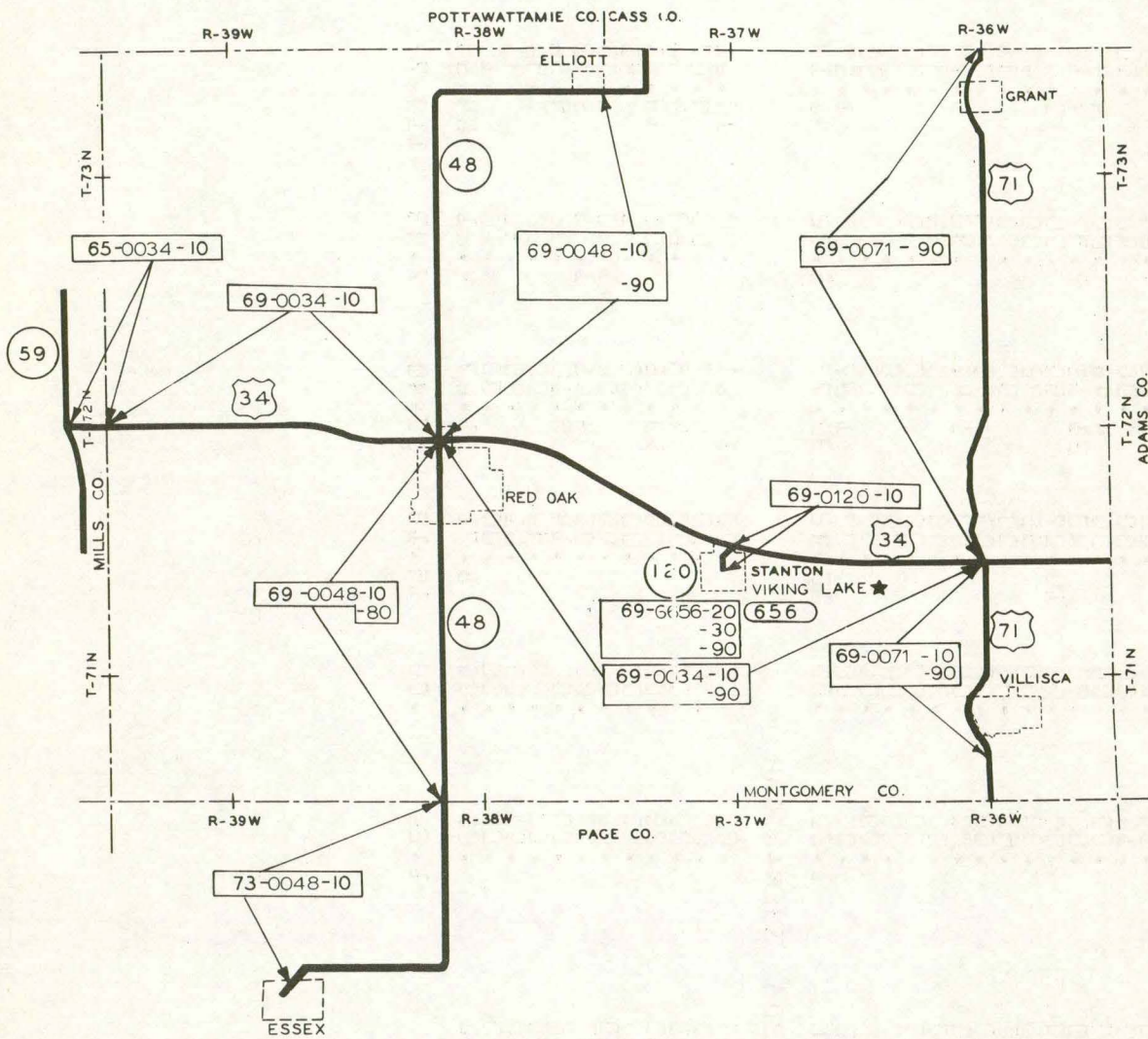


FIG. 55

CO	ROUTE	UNIT	RURAL MILES BY WIDTH				URBAN MILES	TOTAL MILES	DIVIDED		PARKS & INST	RAMPS X-OVER
			18	20	22	24			RURAL	URBAN		
GARAGE 554205 CLARINDA												
69	0071	10	.00	.00	.00	1.50	.00	1.50	.00	.00	.00	.00
69	0961	10	.19	.00	.00	.21	.00	.40	.00	.00	.00	.00
69	0961	80	.16	.00	.00	.00	.00	.16	.00	.00	.00	.00
73	0002	10	.00	.00	.00	4.48	.00	4.48	.00	.00	.00	.00
73	0071	10	.00	.00	.00	21.18	2.97	24.15	.00	.00	.00	.00
73	0333	20	.00	.00	10.07	.00	.00	10.07	.00	.00	.00	.00
73	0960	10	.00	.00	.35	.32	.00	.67	.00	.00	.00	.00
73	0960	80	.91	.00	.00	.00	.00	.91	.00	.00	.00	.00
73	0999	10	.00	.00	.00	.00	.09	.09	.00	.00	.00	.00
73	0999	20	.00	.00	.00	1.47	.32	1.79	.00	.00	.00	.00
73	0999	30	.00	.00	.00	.00	.34	.34	.00	.00	.00	.00
73	7703	10	.00	.00	.00	.00	.00	.00	.00	.00	.38	.00
73	7703	20	.00	.00	.00	.00	.00	.00	.00	.00	.73	.00
73	7703	90	.00	.00	.00	.00	.00	.00	.00	.00	1.33	.00
87	0002	10	.00	.00	.00	1.57	.00	1.57	.00	.00	.00	.00
GARAGE TOTAL			1.26	.00	10.42	30.73	3.72	46.13	.00	.00	2.44	.00
GARAGE 554208 SHENANDOAH												
36	0059	10	.00	.00	.00	10.61	.00	10.61	.00	.00	.00	.00
36	0184	90	.00	.00	.00	9.27	.00	9.27	.00	.00	.00	.19
73	0002	10	.00	.00	.00	4.09	.83	4.92	.00	.00	.00	.00
73	0002	80	.00	.00	.00	13.95	.00	13.95	.00	.00	.00	.00
73	0048	10	.00	.00	.00	.00	.41	.41	.00	.00	.00	.00
73	0048	60	.00	.00	.00	.00	1.00	1.00	.00	.00	.00	.00
73	0048	80	.00	.00	.00	4.65	1.25	5.90	.00	.00	.00	.00
73	0059	10	.00	.00	.14	9.10	.32	9.56	.00	.00	.00	.00
73	0333	20	.00	.00	7.96	.00	.00	7.96	.00	.00	.00	.00
73	0343	20	.00	.00	.61	.00	.30	.91	.00	.00	.00	.00
73	0343	30	.00	.00	.00	.00	.10	.10	.00	.00	.00	.00
GARAGE TOTAL			.00	.00	8.71	51.67	4.21	64.59	.00	.00	.00	.19
TOTAL			1.26	.00	19.13	82.40	7.93	110.72	.00	.00	2.44	.19

SHENANDOAH AREA

OPERATION BASES AT SHENANDOAH AND CLARINDA

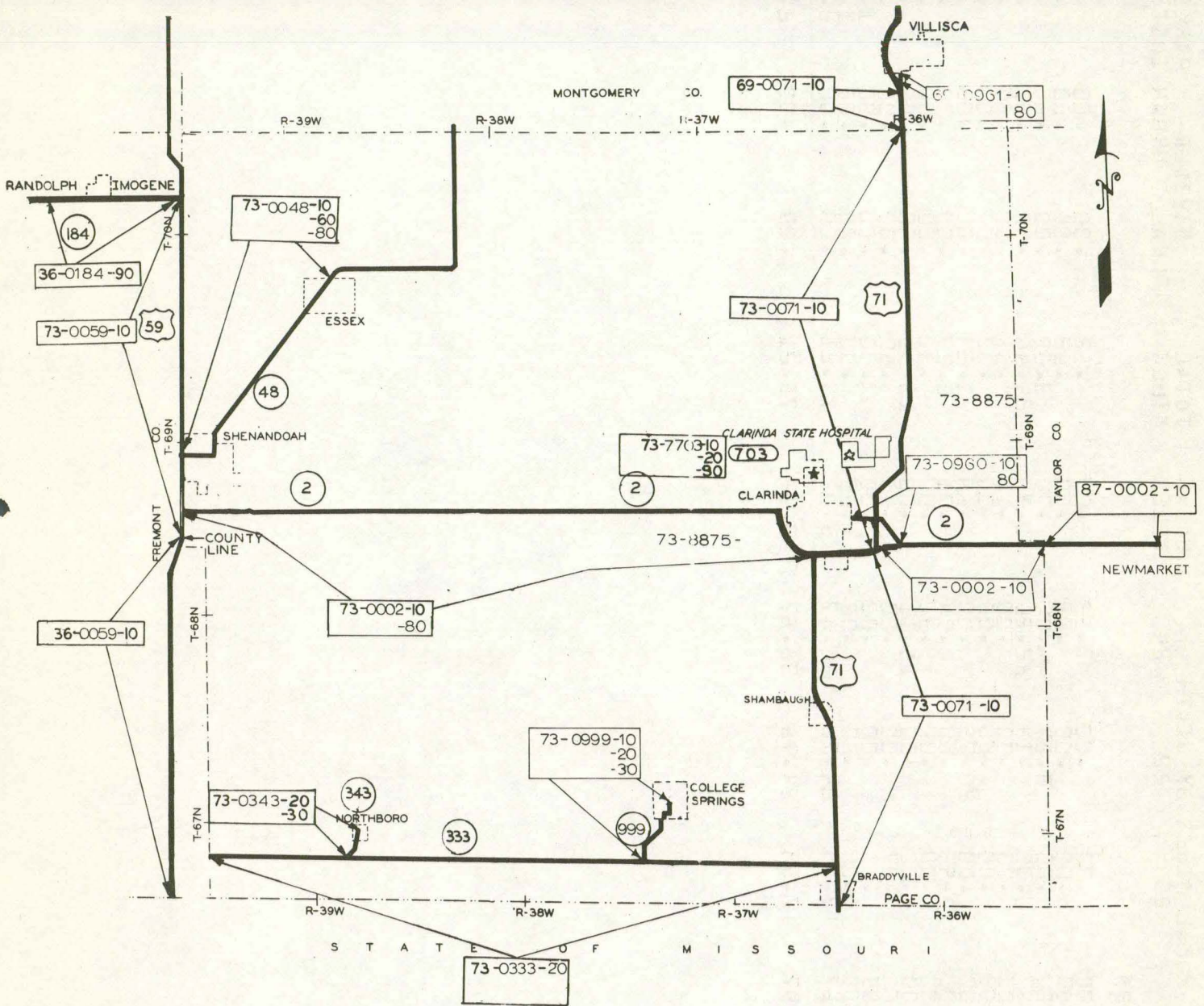


FIG. 56

CO	ROUTE	UNIT	RURAL MILES BY WIDTH				URBAN MILES	TOTAL MILES	DIVIDED		PARKS & INST RDS	RAMPS X-OVER
			18	20	22	24			RURAL	URBAN		
	GARAGE	554209	BEDFORD									
73	0002	10	.00	.00	.00	.52	.00	.52	.00	.00	.00	.00
80	0025	10	.00	.00	.00	.62	.00	.62	.00	.00	.00	.00
80	0025	90	.00	.00	3.87	.00	.00	3.87	.00	.00	.00	.00
87	0002	10	.67	.00	.14	22.26	1.39	24.46	.00	.00	.00	.00
87	0002	50	.00	.00	.00	.00	.15	.15	.00	.00	.00	.00
87	0025	90	.00	.00	.00	.00	.00	.00	.00	.00	.00	.10
87	0049	90	.00	.00	20.75	.00	.64	21.39	.00	.00	.00	.00
87	0148	10	.00	7.52	.00	.04	.71	8.27	.00	.00	.00	.00
87	0148	80	.00	.00	.00	.32	.00	.32	.00	.00	.00	.00
87	0148	90	.00	.00	.00	15.11	.00	15.11	.00	.00	.00	.00
87	0319	10	.00	.07	.00	.00	.43	.50	.00	.00	.00	.00
87	6653	20	.00	.00	.00	.00	.00	.00	.00	.00	1.27	.00
87	6653	90	.00	.00	.00	.00	.00	.00	.00	.00	1.02	.00
	GARAGE TOTAL		.67	7.59	24.76	38.87	3.32	75.21	.00	.00	2.29	.10
	TOTAL		.67	7.59	24.76	38.87	3.32	75.21	.00	.00	2.29	.10

BEDFORD AREA

OPERATION BASE AT BEDFORD

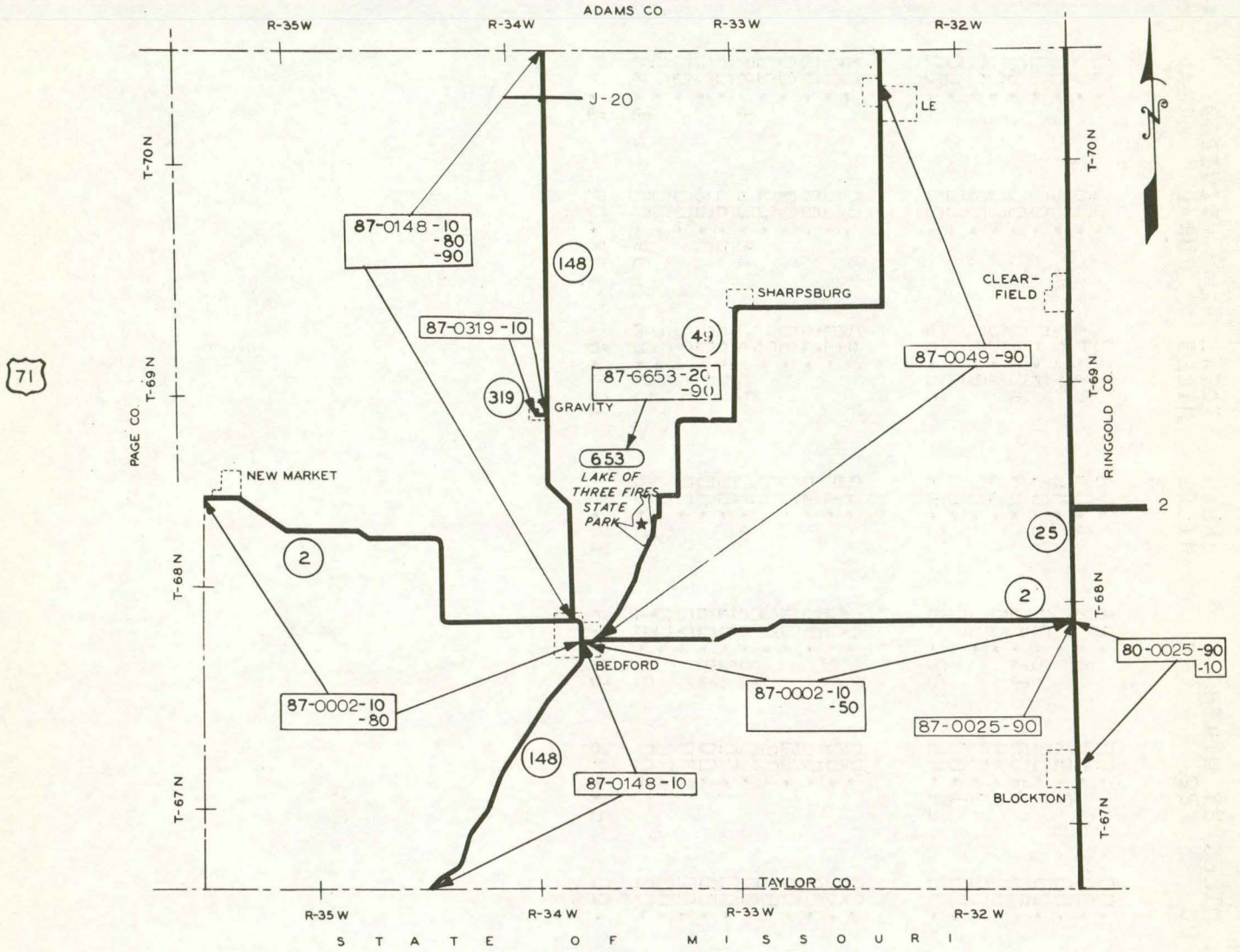


FIG. 57

CO	ROUTE	UNIT	RURAL MILES BY WIDTH				URBAN MILES	TOTAL MILES	DIVIDED		PARKS & INST	RAMPS RDS X-OVER
			18	20	22	24			RURAL	URBAN		
GARAGE 554302 GREENFIELD												
01	0025	10	.00	.00	.00	.28	.78	1.06	.00	.00	.00	.00
01	0025	90	.00	.00	12.52	8.30	1.09	21.91	.00	.00	.00	.00
01	0092	10	.00	.00	7.51	.00	.46	7.97	.00	.00	.00	.00
01	0092	80	.00	.00	.00	2.39	2.01	4.40	.00	.00	.00	.00
01	0092	90	.00	.00	.00	11.96	.24	12.20	.00	.00	.00	.00
01	0189	30	.00	.00	.44	.00	.56	1.00	.00	.00	.00	.00
15	0092	10	.00	.00	2.99	.00	.00	2.99	.00	.00	.00	.00
39	0025	90	.00	.00	1.00	.00	.00	1.00	.00	.00	.00	.00
GARAGE TOTAL			.00	.00	24.46	22.93	5.14	52.53	.00	.00	.00	.00
GARAGE 554401 ADAIR												
01	0006	10	.00	.00	.00	.00	.42	.42	.00	.00	.00	.00
01	0006	80	.00	.00	.00	.00	.19	.19	.00	.00	.00	.00
01	0006	90	.00	.00	.00	.00	.15	.15	.00	.00	.00	.00
01	001R	90	.00	.00	.00	.00	.00	.00	.00	.00	.00	.00
01	002R	90	.00	.00	.00	.00	.00	.00	.00	.00	.00	.00
01	0080	90	.00	.00	.00	18.66	1.49	20.15	18.66	1.49	.00	6.16
15	0080	10	.00	.00	.00	2.35	.00	2.35	2.35	.00	.00	.00
15	0080	80	.00	.00	.00	13.08	.00	13.08	13.08	.00	.00	2.93
39	0006	10	.00	.00	.00	.72	.00	.72	.00	.00	.00	.00
39	0006	80	19.24	.00	.00	.00	2.98	22.22	.00	.00	.00	.00
GARAGE TOTAL			19.24	.00	.00	34.81	5.23	59.28	34.09	1.49	.00	9.09
TOTAL			19.24	.00	24.46	57.74	10.37	111.81	34.09	1.49	.00	9.09

GREENFIELD AREA

OPERATION BASE AT GREENFIELD

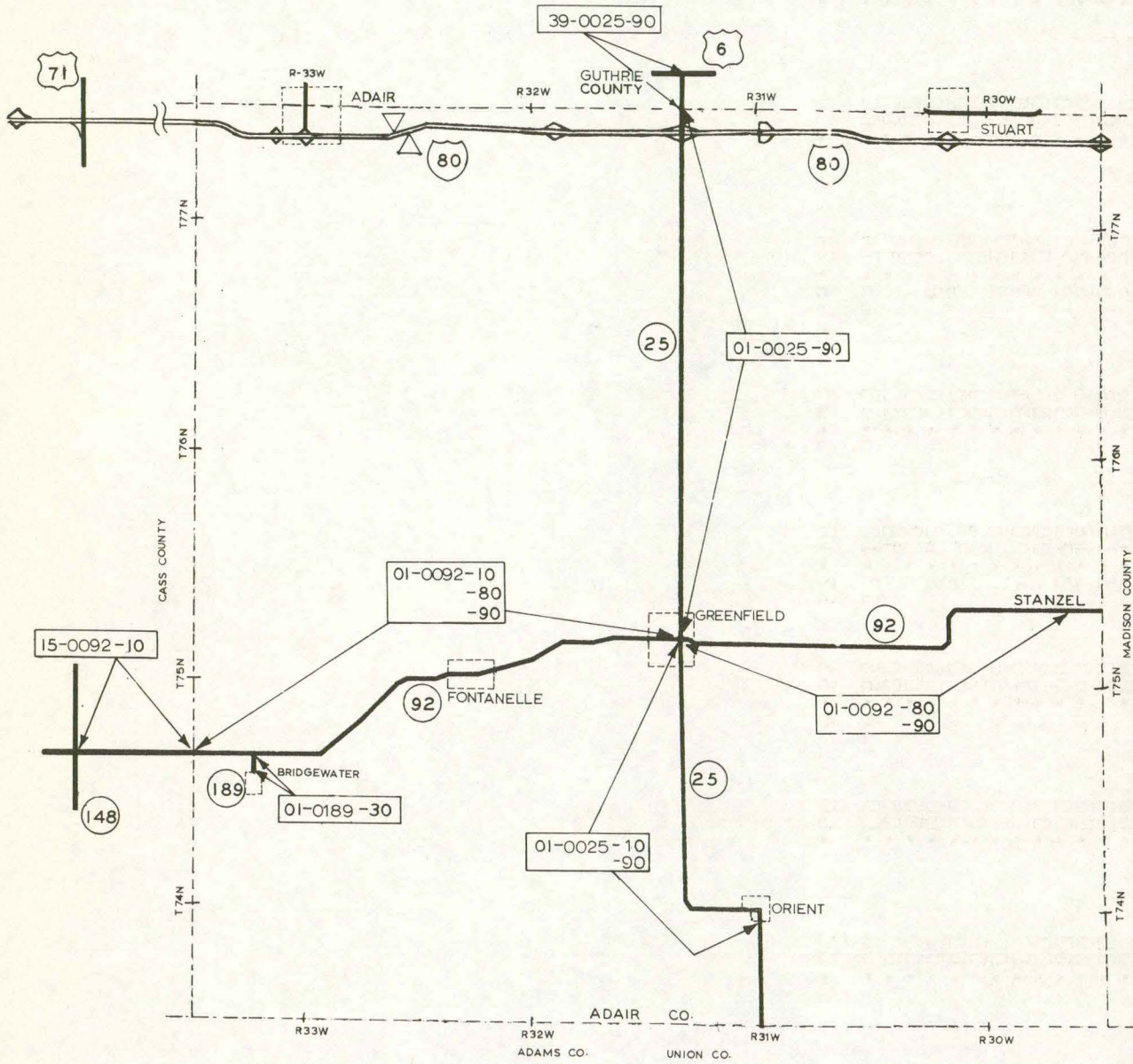
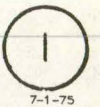


FIG. 58



CO	ROUTE	UNIT	RURAL MILES BY WIDTH				URBAN MILES	TOTAL MILES	DIVIDED		PARKS & INST	RAMPS RDS X-OVER
			18	20	22	24			RURAL	URBAN		
GARAGE 554301 CORNING												
02	0034	10	.00	.00	.00	16.92	.00	16.92	.00	.00	.00	.00
02	0034	80	.00	.00	.00	7.04	.00	7.04	.00	.00	.00	.00
02	0049	90	.00	.00	.00	5.49	.00	5.49	.00	.00	.00	.00
02	0095	90	.00	.00	.00	3.15	.55	3.70	.00	.00	.00	.00
02	0148	10	.00	.00	2.89	16.18	1.88	18.06	.00	.00	.00	.10
02	0148	90	.00	.00	.00	12.70	.00	12.70	.00	.00	.00	.00
02	0155	10	.00	.00	.04	.00	.00	.04	.00	.00	.00	.00
02	0155	90	.00	.00	2.70	.00	.31	3.01	.00	.00	.00	.00
02	0186	30	.00	.00	2.92	.00	.35	3.27	.00	.00	.00	.00
15	0148	80	.00	.00	.00	6.92	.00	6.92	.00	.00	.00	.00
69	0034	10	.00	.00	.00	2.62	.00	2.62	.00	.00	.00	.00
69	0034	90	.00	.00	.00	.07	.00	.07	.00	.00	.00	.92
87	0049	90	.00	.00	.00	.95	.00	.95	.00	.00	.00	.00
GARAGE TOTAL			.00	.00	8.55	57.10	3.09	68.74	.00	.00	.00	1.02
TOTAL			.00	.00	8.55	57.10	3.09	68.74	.00	.00	.00	1.02

CORNING AREA

OPERATION BASE AT CORNING

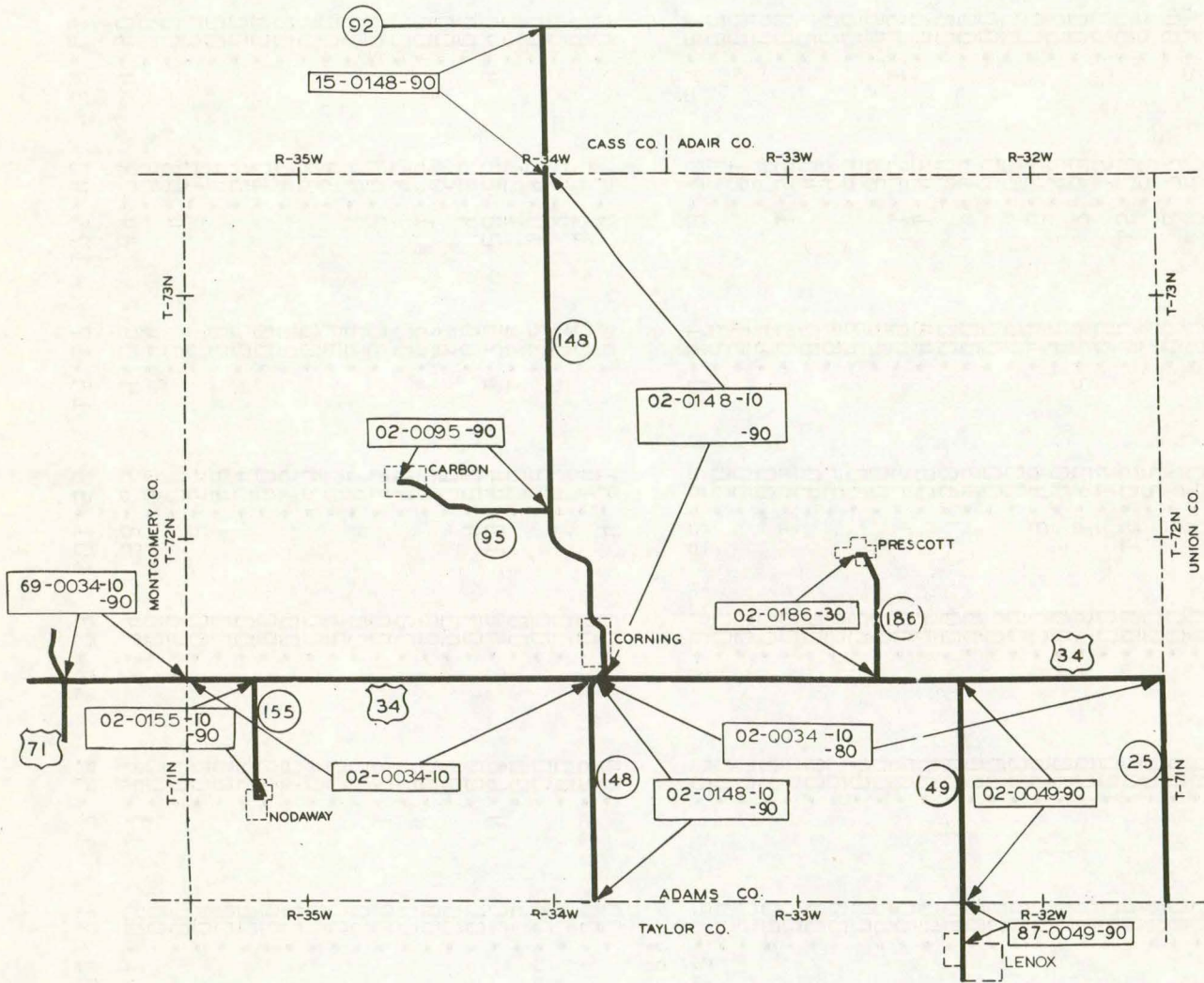


FIG. 59

CO ROUTE UNIT 18 20 22 24 URBAN MILES TOTAL MILES DIVIDED RURAL URBAN PARKS & RAMPS INST RDS X-OVER

GARAGE 554303 DESOTO

01	0080	90	.00	.00	.00	3.80	.00	3.80	3.80	.00	.00	.40
25	0006	10	.00	.00	.00	1.55	.29	1.84	.00	.00	.00	.00
25	0006	80	12.62	.00	.00	8.91	4.10	13.03	22.97	.00	.00	.00
25	0080	10	.00	.00	.00	20.20	.00	20.20	.00	.00	.00	.00
25	0080	80	.00	.00	.00	2.77	.00	2.77	.00	.00	.00	.00
25	0080	90	.00	.00	.00	2.22	.00	2.22	.00	.00	.00	.00
25	0090	10	.00	.00	.00	15.03	.00	15.03	.00	.00	.00	.00
25	0090	90	.00	.00	.00	.15	.00	.15	.00	.00	.00	.00
25	0169	10	.00	.00	4.15	1.43	.25	1.68	.00	.00	.00	.00
25	0169	50	.00	.00	.00	3.48	.42	3.90	.00	.00	.00	.00
25	0169	80	.00	.00	.00	.00	.00	.00	.00	.00	.00	.00
25	021R	10	.00	.00	.00	.00	.00	.00	.00	.00	.00	.00
25	022R	10	.00	.00	.00	.00	.00	.00	.00	.00	.00	.00
25	0232	10	.00	.00	.00	.15	.00	.15	.00	.00	.00	.00
25	0232	90	.00	.00	.00	.94	.00	1.42	.00	.00	.00	.00
25	0293	90	.00	.00	.00	.00	.48	.48	.00	.00	.00	.00
61	0080	90	.00	.00	.00	1.95	.00	1.95	1.95	.00	.00	.40
61	0232	10	.00	.00	.00	.00	.23	.23	.00	.00	.00	.00
61	0232	80	.00	.00	.00	.00	.23	.23	.00	.00	.00	.00
61	0232	90	.00	.00	.00	.39	.99	1.40	.00	.00	.00	.00
77	0006	10	.00	.00	.00	.40	.00	.40	.00	.00	.00	.00
77	0006	80	.00	.00	.00	.55	.00	.55	.00	.00	.00	.00
77	0080	10	.00	.00	.00	.00	.69	.69	.00	.00	.00	.00
77	0090	10	.00	.00	.00	.00	.91	.91	.00	.00	.00	.00
77	0090	90	.00	.00	.00	.00	.23	.23	.00	.00	.00	.00
GARAGE TOTAL			12.62	.00	5.09	62.88	10.11	90.70	29.21	.69	.00	8.12

GARAGE 554412 PERRY

08	0144	90	.00	.00	.00	4.91	.00	4.91	.00	.00	.00	.00
08	0169	10	.00	11.23	.00	.14	.00	1.37	.00	.00	.00	.00
25	0044	10	.00	.00	.00	1.69	2.00	3.69	.00	.00	.00	.00
25	0044	80	10.08	.00	.00	.00	.32	10.40	.00	.00	.00	.26
25	0044	90	.05	.00	.00	.00	.16	1.21	.00	.00	.00	.00
25	0141	10	.00	4.68	2.92	13.44	1.79	22.83	4.40	1.14	.00	1.26
25	0141	80	.00	.00	.00	.00	.00	.00	.00	.00	.00	.00
25	0144	10	.00	.00	.00	.41	.50	.91	.00	.00	.00	.00
25	0144	60	.00	.00	.00	.00	.55	1.55	.00	.00	.00	.00
25	0144	90	.00	.00	.00	.41	.00	.41	.00	.00	.00	.00
25	0169	10	.00	1.78	.00	.31	.00	.31	.00	.00	.00	.00
25	0169	80	.00	.00	.00	.41	.94	1.35	.00	.00	.00	.00
25	0335	10	.00	.00	.00	.00	.39	.39	.00	.00	.00	.00
25	0933	10	.00	.04	.00	.25	.00	.25	.00	.00	.00	.00
25	0933	80	.00	.16	.00	.00	.00	.16	.00	.00	.00	.00
25	0933	90	.00	.00	.00	.00	.00	.00	.00	.00	.00	.00
25	0937	10	.00	.00	.00	.42	.00	.42	.00	.00	.00	.00
25	0937	80	.00	.00	.00	.00	.61	1.61	.00	.00	.00	.00
33	0144	90	.00	.00	.00	.58	.00	.58	.00	.00	.00	.00
33	0141	10	.00	.00	4.68	.00	.00	4.68	.00	.00	.00	.00
39	0342	10	.00	.00	.00	.51	.44	.95	.00	.00	.00	.00
GARAGE TOTAL			11.09	17.99	7.94	38.65	9.06	84.73	4.40	1.14	.00	1.76

TOTAL 23.71 17.99 13.03 101.53 19.17 175.43 33.61 1.83 .00 9.88

DE SOTO AREA

OPERATION BASE AT DE SOTO

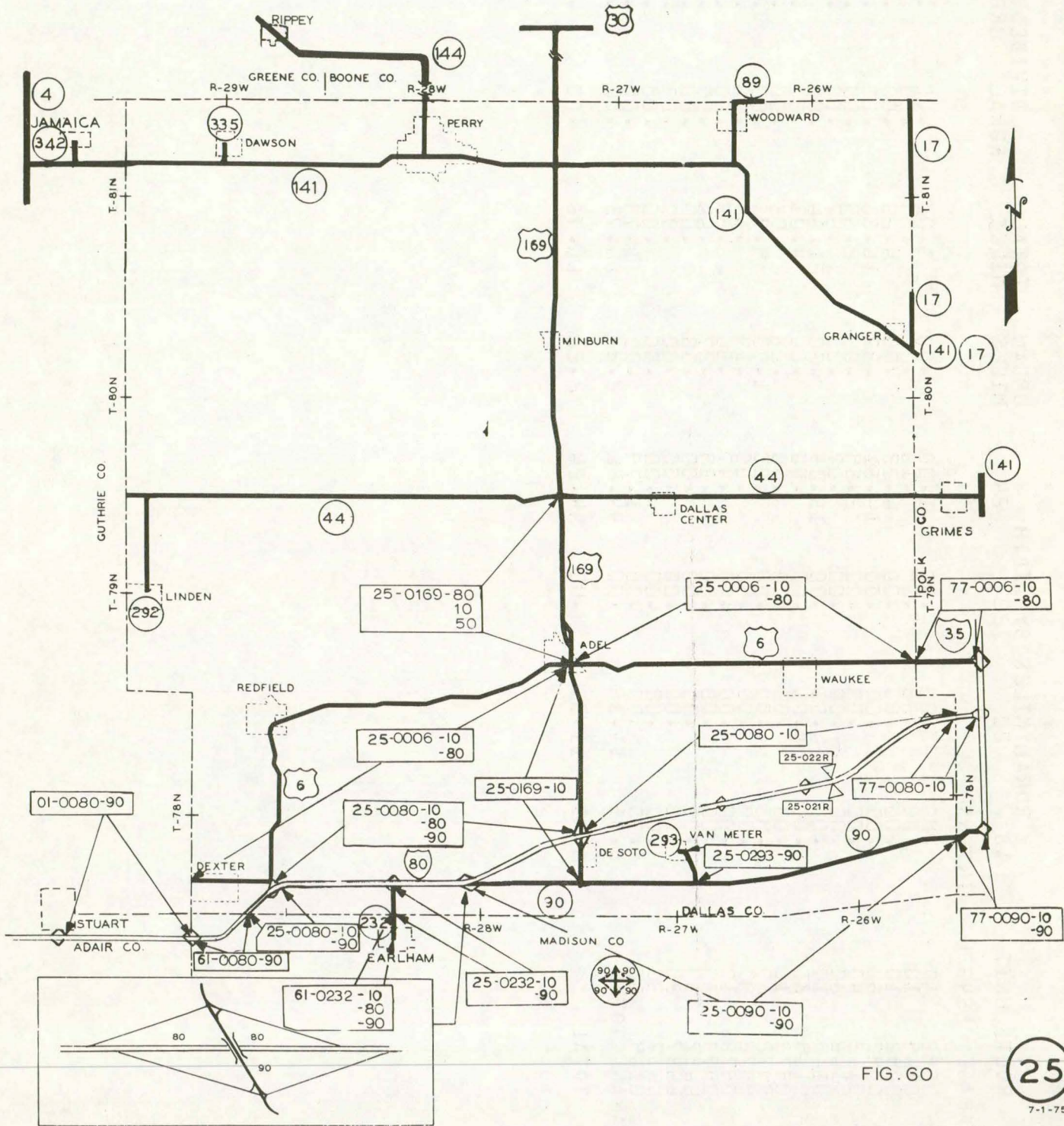


FIG. 60

CO	ROUTE	UNIT	RURAL MILES BY WIDTH				URBAN MILES	TOTAL MILES	DIVIDED		PARKS & INST RDS	RAMPS X-OVER
			18	20	22	24			RURAL	URBAN		
	GARAGE	554306	WINTERSET									
01	0092	90	.00	.00	.00	1.00	.00	1.00	.00	.00	.00	.00
25	0169	10	.00	.83	.00	.16	.00	.99	.00	.00	.00	.00
61	0092	10	.00	.00	.00	.23	.00	.23	.00	.00	.00	.00
61	0092	80	.00	.00	.00	16.51	.37	16.88	.00	.00	.00	.00
61	0162	40	.00	.00	.00	2.59	.00	2.59	.00	.00	.00	.00
61	0162	80	.00	.00	.00	.07	.00	.07	.00	.00	.00	.00
61	0169	10	.00	6.51	.00	15.05	.00	21.56	.00	.00	.00	.00
61	0169	80	.00	4.01	.00	.00	.00	4.01	.00	.00	.00	.00
61	0972	10	.00	.00	.00	.00	.08	.08	.00	.00	.00	.00
61	0972	80	8.95	.00	.00	.00	1.00	9.95	.00	.00	.00	.00
61	0972	90	.00	.00	.00	.00	.14	.14	.00	.00	.00	.00
61	0973	10	.00	.00	.00	.47	.36	.83	.00	.00	.00	.00
61	0973	80	.00	.00	.00	.39	.27	.66	.00	.00	.00	.00
61	6637	19	.00	.00	.00	.00	.00	.00	.00	.00	.07	.00
61	6637	20	.00	.00	.00	.00	.00	.00	.00	.00	2.08	.00
61	6637	30	.00	.00	.00	.00	.00	.00	.00	.00	.02	.00
88	0169	10	.00	.00	.00	1.79	.00	1.79	.00	.00	.00	.00
	GARAGE TOTAL		8.95	11.35	.00	44.26	2.22	66.78	.00	.00	2.17	.00
	TOTAL		8.95	11.35	.00	44.26	2.22	66.78	.00	.00	2.17	.00

WINTERSET AREA

OPERATION BASE AT WINTERSET

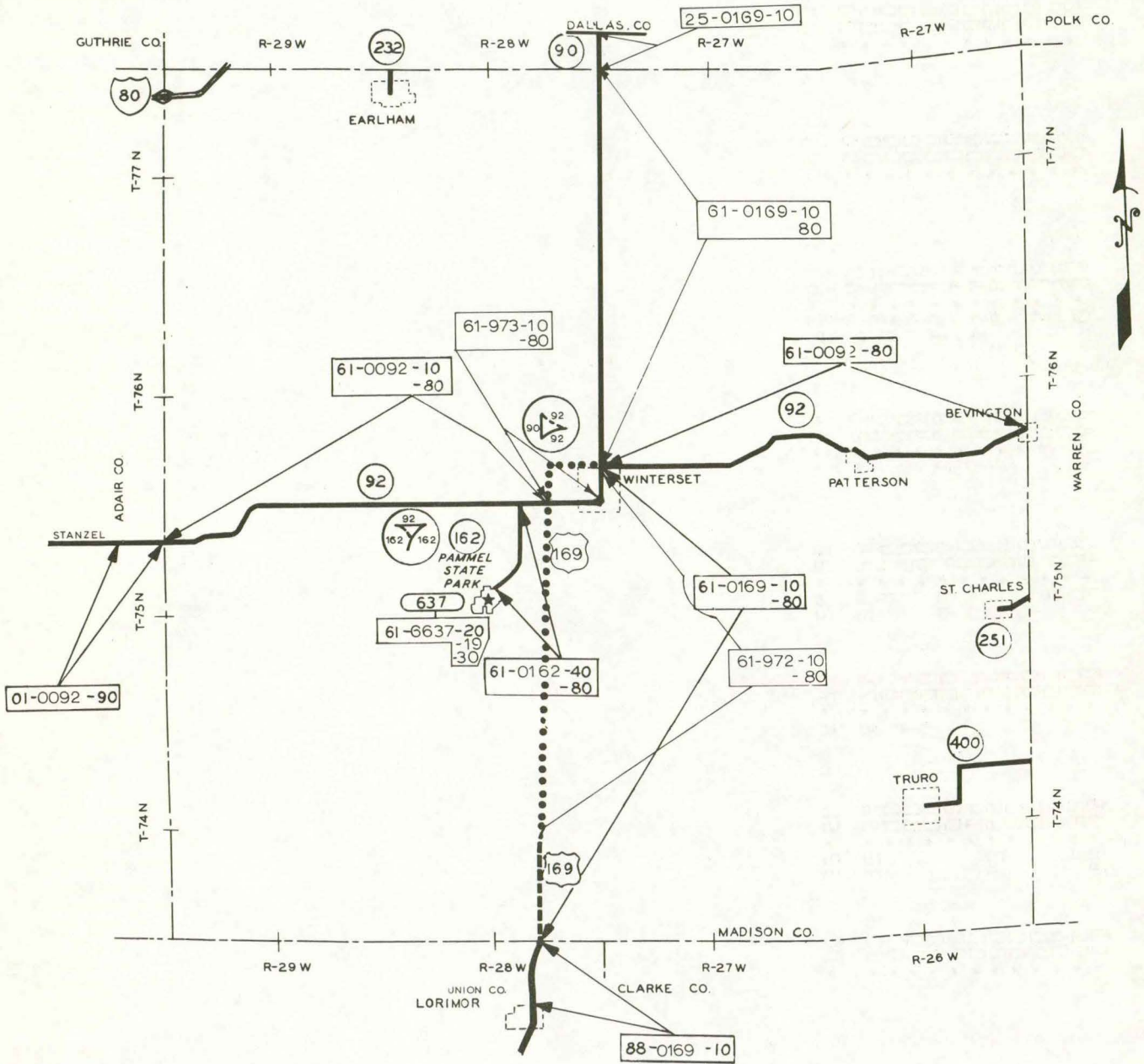


FIG. 61

CO	ROUTE	UNIT	18	RURAL MILES BY WIDTH				URBAN MILES	TOTAL MILES	DIVIDED		PARKS & INST RDS	RAMPS X-OVER
				20	22	24	RURAL			URBAN			
	GARAGE	554307	MOUNT	AYR									
80	0002	10	.00	18.45	.00	3.10	.84	22.39	.00	.00	.00	.11	
80	0002	80	.00	.32	.00	.00	.00	.32	.00	.00	.00	.00	
80	0025	10	.00	.00	.00	5.92	.00	5.92	.00	.00	.00	.00	
80	0066	10	.00	.00	.00	.00	.36	.36	.00	.00	.00	.00	
80	0066	90	.00	.00	6.64	.00	.00	6.64	.00	.00	.00	.00	
80	0169	10	.00	13.65	.00	.04	1.45	15.14	.00	.00	.00	.00	
80	0169	80	.00	.14	.00	.00	.00	.14	.00	.00	.00	.00	
80	0169	90	.00	.00	.00	13.98	1.15	15.13	.00	.00	.00	.00	
80	0259	90	.00	.00	1.00	.00	.45	1.45	.00	.00	.00	.00	
80	0344	20	.00	.00	1.07	.00	.00	1.07	.00	.00	.00	.00	
88	0169	10	.00	.00	.00	3.24	.00	3.24	.00	.00	.00	.00	
	GARAGE	TOTAL	.00	32.56	8.71	26.28	4.25	71.80	.00	.00	.00	.11	
	TOTAL		.00	32.56	8.71	26.28	4.25	71.80	.00	.00	.00	.11	

MOUNT AYR AREA

OPERATION BASE AT MOUNT AYR

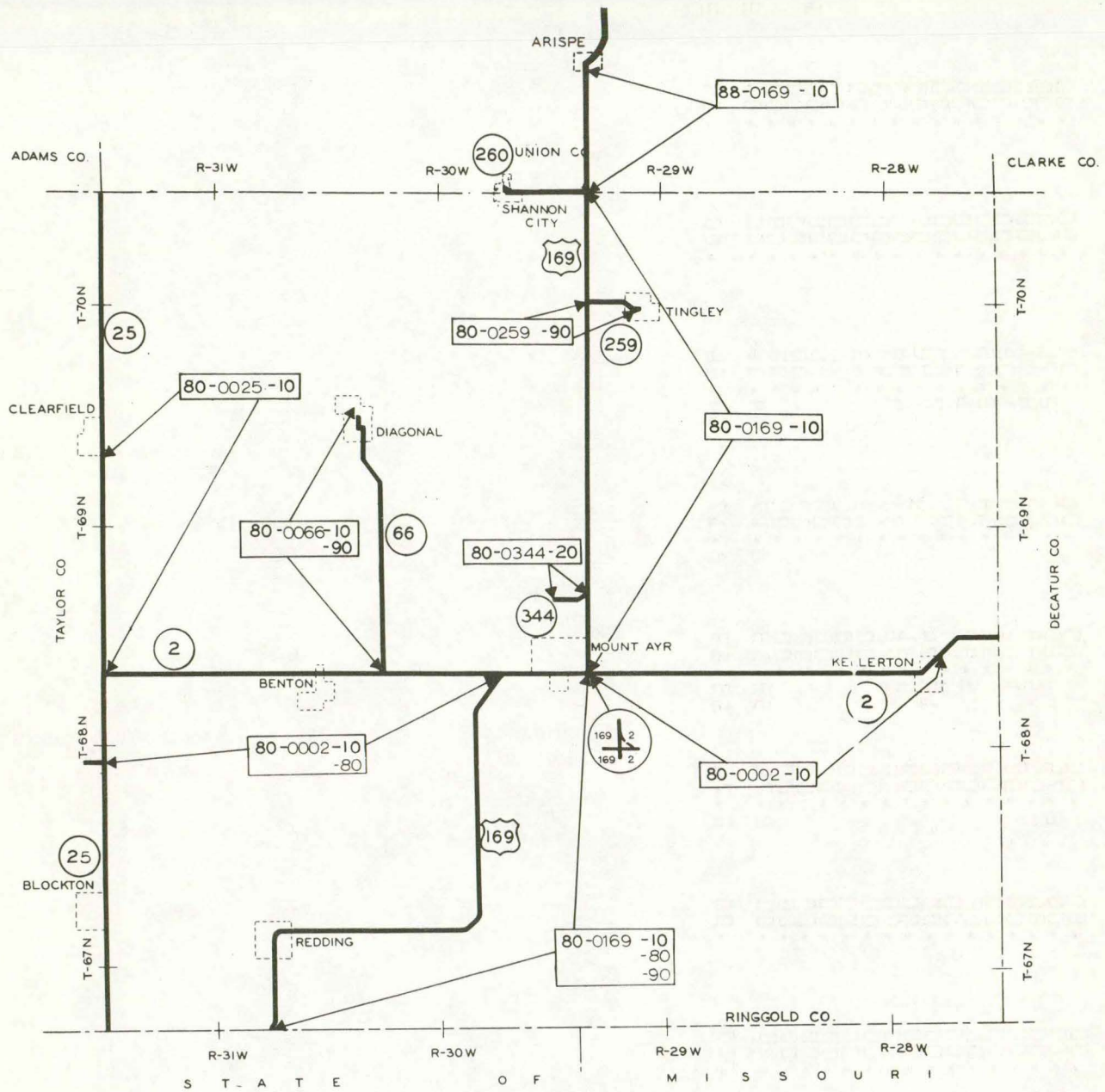


FIG 62

CO	ROUTE	UNIT	RURAL MILES BY WIDTH				URBAN MILES	TOTAL MILES	DIVIDED		PARKS & INST	RAMPS RDS X-OVER
			18	20	22	24			RURAL	URBAN		
	GARAGE	554308	CRESTON									
01	0025	10	.00	.00	.00	.09	.00	.09	.00	.00	.00	.00
01	0025	90	.00	.00	2.76	.00	.00	2.76	.00	.00	.00	.00
80	0025	10	.00	.00	.00	5.38	.63	6.01	.00	.00	.00	.00
80	0025	80	.00	.00	.00	1.02	.00	1.02	.00	.00	.00	.00
88	0025	10	.00	.00	.00	.55	2.14	2.69	.00	.00	.00	.12
88	0025	80	.00	.00	.00	5.48	.15	5.63	.00	.00	.00	.00
88	0025	90	.00	.00	.00	6.84	.00	6.84	.00	.00	.00	.00
88	0034	10	.00	.00	.00	15.74	2.18	17.92	.00	.09	.00	.00
88	0034	80	.00	.00	.00	6.31	.67	6.98	.00	.00	.00	.00
88	0169	10	.00	.00	.00	11.72	1.77	13.49	.00	.00	.00	.00
88	0169	80	.00	.00	.00	.00	.63	.63	.00	.00	.00	.00
88	6619	19	.00	.00	.00	.00	.00	.00	.00	.00	.12	.00
88	6619	20	.00	.00	.00	.00	.00	.00	.00	.00	1.37	.00
88	6619	90	.00	.00	.00	.00	.00	.00	.00	.00	.94	.00
88	8882	10	.00	.00	.00	.00	.00	.00	.00	.00	.45	.00
	GARAGE TOTAL		.00	.00	2.76	53.13	8.17	64.06	.00	.09	2.88	.12
	TOTAL		.00	.00	2.76	53.13	8.17	64.06	.00	.09	2.88	.12

CRESTON AREA OPERATION BASE AT CRESTON

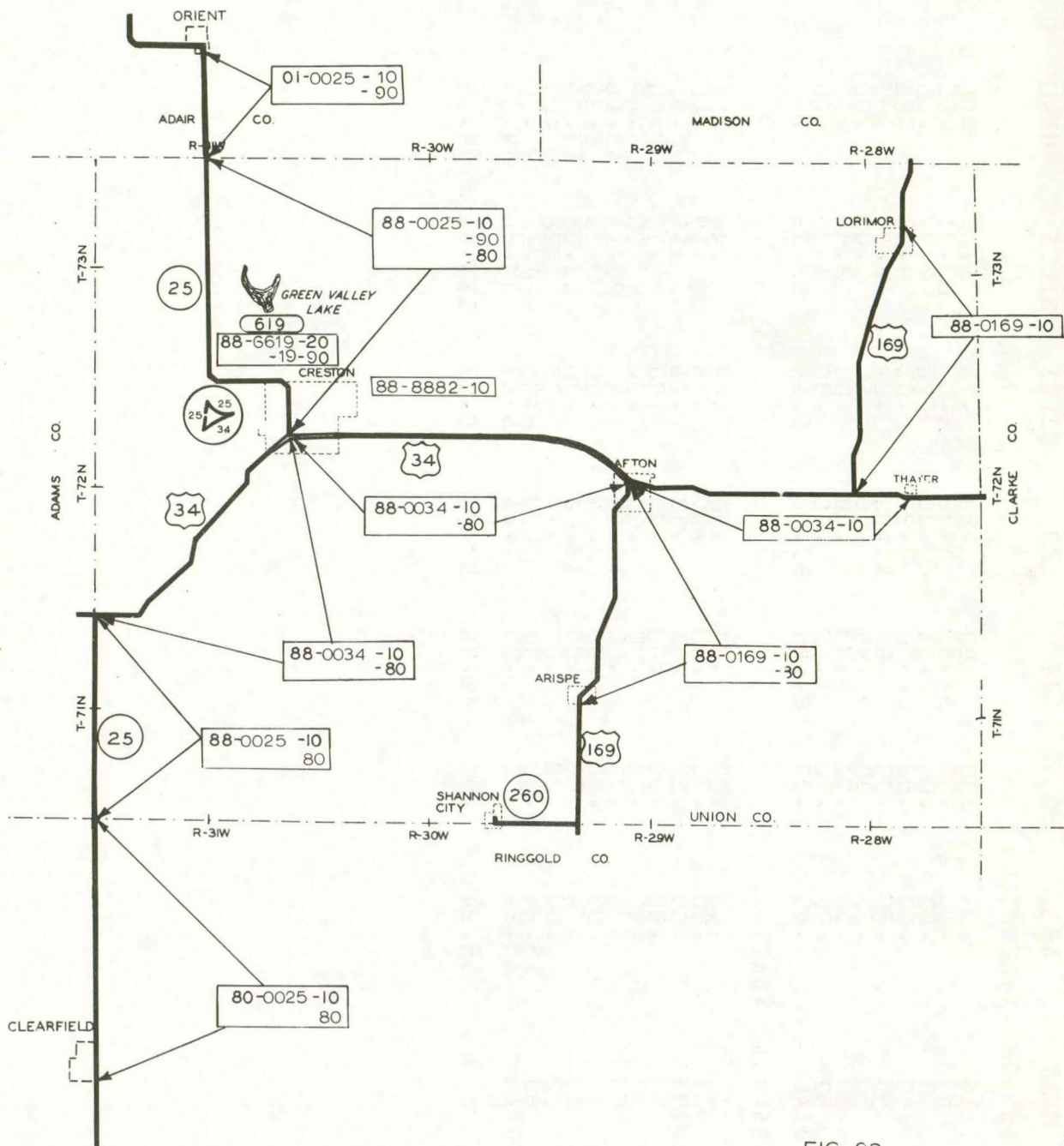
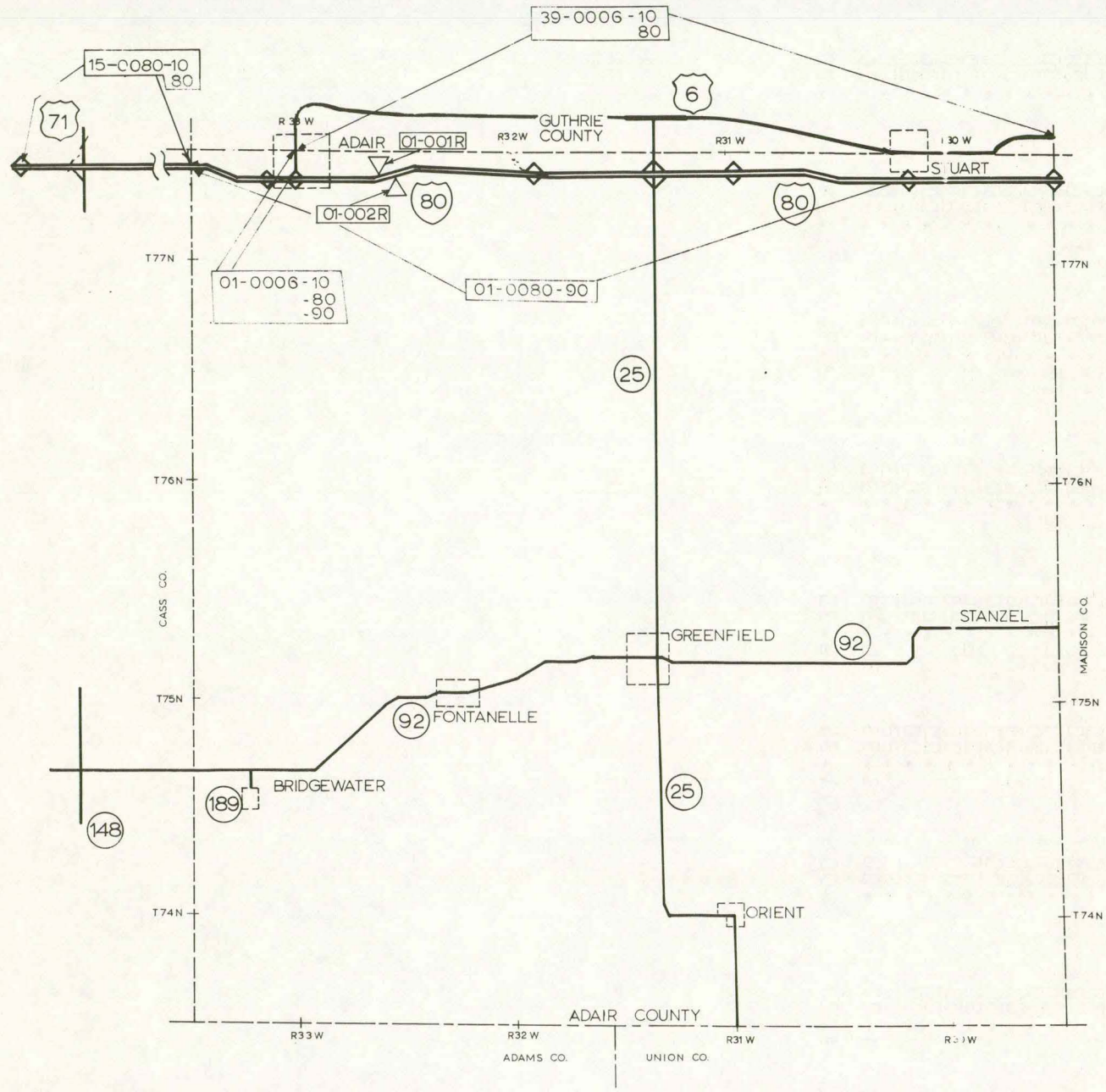


FIG. 63

CO	ROUTE	UNIT	RURAL MILES BY WIDTH				URBAN MILES	TOTAL MILES	DIVIDED		PARKS & INST	RDS	RAMPS X-OVER
			18	20	22	24			RURAL	URBAN			
GARAGE 554302 GREENFIELD													
01	0025	10	.00	.00	.00	.28	.78	1.06	.00	.00	.00	.00	.00
01	0025	90	.00	.00	12.52	8.30	1.09	21.91	.00	.00	.00	.00	.00
01	0092	10	.00	.00	7.51	.00	.46	7.97	.00	.00	.00	.00	.00
01	0092	80	.00	.00	.00	2.39	2.01	4.40	.00	.00	.00	.00	.00
01	0092	90	.00	.00	.00	11.96	.24	12.20	.00	.00	.00	.00	.00
01	0189	30	.00	.00	.44	.00	.56	1.00	.00	.00	.00	.00	.00
15	0092	10	.00	.00	2.99	.00	.00	2.99	.00	.00	.00	.00	.00
39	0025	90	.00	.00	1.00	.00	.00	1.00	.00	.00	.00	.00	.00
GARAGE TOTAL			.00	.00	24.46	22.93	5.14	52.53	.00	.00	.00	.00	.00
GARAGE 554401 ADAIR													
01	0006	10	.00	.00	.00	.00	.42	.42	.00	.00	.00	.00	.00
01	0006	80	.00	.00	.00	.00	.19	.19	.00	.00	.00	.00	.00
01	0006	90	.00	.00	.00	.00	.15	.15	.00	.00	.00	.00	.00
01	001R	90	.00	.00	.00	.00	.00	.00	.00	.00	.00	.00	.00
01	002R	90	.00	.00	.00	.00	.00	.00	.00	.00	.00	.00	.00
01	0080	90	.00	.00	.00	18.66	1.49	20.15	18.66	1.49	.00	6.16	.00
15	0080	10	.00	.00	.00	2.35	.00	2.35	2.35	.00	.00	.00	.00
15	0080	80	.00	.00	.00	13.08	.00	13.08	13.08	.00	.00	2.93	.00
39	0006	10	.00	.00	.00	.72	.00	.72	.00	.00	.00	.00	.00
39	0006	80	19.24	.00	.00	.00	2.98	22.22	.00	.00	.00	.00	.00
GARAGE TOTAL			19.24	.00	.00	34.81	5.23	59.28	34.09	1.49	.00	9.09	.00
TOTAL			19.24	.00	24.46	57.74	10.37	111.81	34.09	1.49	.00	9.09	.00

ADAIR AREA

OPERATION BASE AT ADAIR



CO	ROUTE	UNIT	RURAL MILES BY WIDTH				URBAN MILES	TOTAL MILES	DIVIDED		PARKS & INST RDS	RAMPS X-OVER
			18	20	22	24			RURAL	URBAN		
	GARAGE	554403	HAMLIN									
05	0044	10	.00	.00	.00	8.48	.00	8.48	.00	.00	.00	.00
05	0044	80	9.73	.00	.00	.00	.69	10.42	.00	.00	.00	.00
05	0071	10	.00	.00	.00	.75	.00	.75	.00	.00	.00	.00
05	0071	80	.00	.00	.00	22.60	2.68	25.28	.00	.00	.00	.00
05	0173	80	.00	.00	.00	.00	.33	.33	.00	.00	.00	.00
05	0173	90	.00	.00	1.13	.00	.67	1.80	.00	.00	.00	.00
14	0071	10	.00	.00	.00	.50	.00	.50	.00	.00	.00	.00
14	0071	80	.00	.00	.00	2.50	.00	2.50	.00	.00	.00	.00
15	0071	10	.00	.00	.00	.28	.00	.28	.24	.00	.00	.00
15	0071	80	.00	.00	.00	.24	.00	.24	.00	.00	.00	.00
39	0044	10	.00	.00	.00	.98	.00	.98	.00	.00	.00	.00
83	0173	90	.00	.00	.22	.00	.93	1.15	.00	.00	.00	.00
	GARAGE	TOTAL	9.73	.00	1.35	36.33	5.30	52.71	.24	.00	.00	.00
	TOTAL		9.73	.00	1.35	36.33	5.30	52.71	.24	.00	.00	.00

HAMLIN AREA OPERATION BASE AT HAMLIN

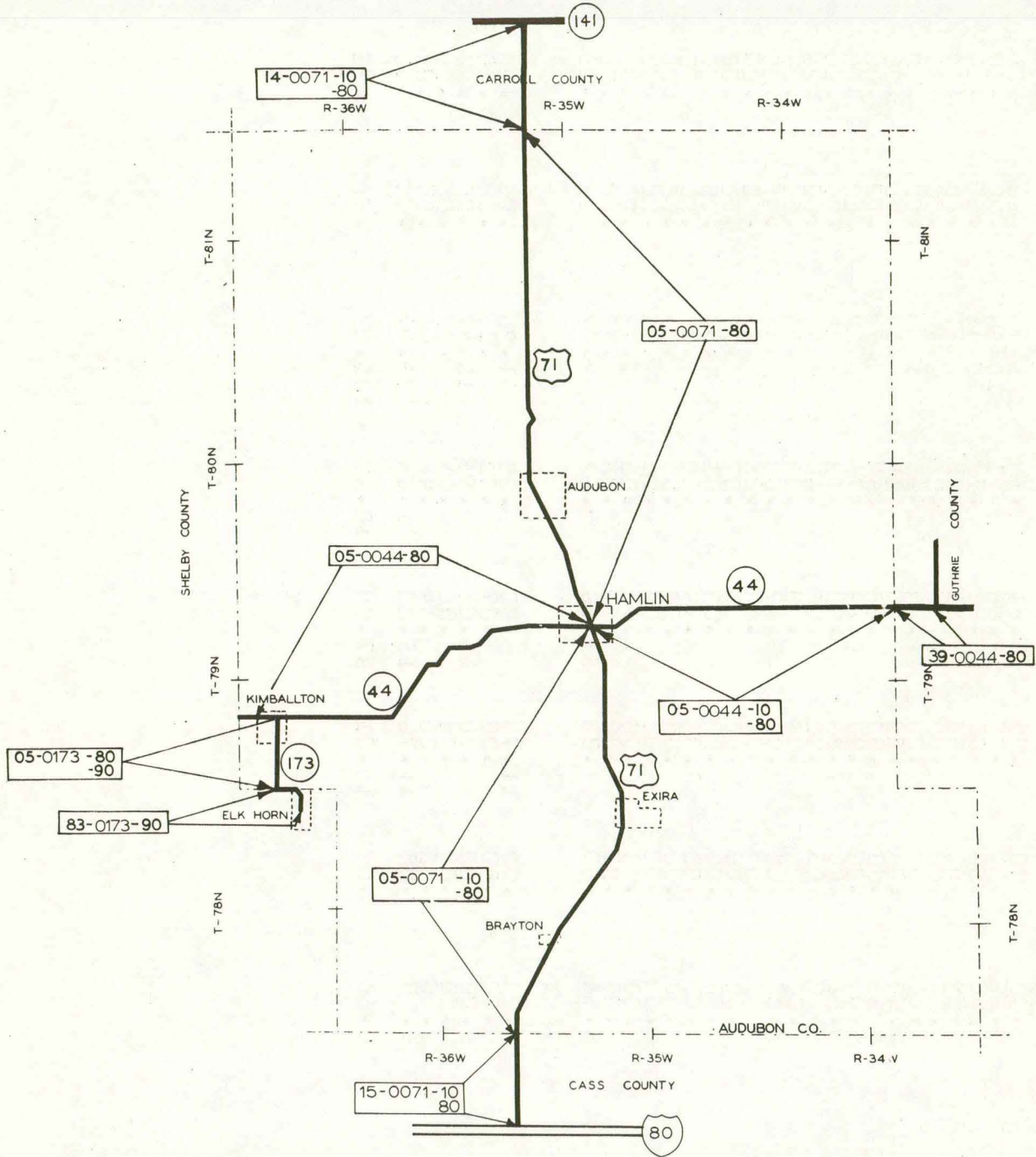


FIG. G5

CO	ROUTE	UNIT	RURAL MILES BY WIDTH				URBAN MILES	TOTAL MILES	DIVIDED		PARKS & INST	RAMPS RDS X-OVER
			18	20	22	24			RURAL	URBAN		
GARAGE 554404 ATLANTIC												
15	0006	10	.00	.00	.00	1.21	.54	1.75	.22	.00	.00	.00
15	0006	80	.00	.00	.00	14.85	3.71	18.56	.00	.00	.00	.28
15	0048	90	.00	.00	.00	10.22	.73	10.95	.00	.00	.00	.00
15	0071	10	.00	.00	.00	.51	.00	.51	.00	.00	.00	.00
15	0071	90	.00	.00	.00	16.50	.00	16.50	.00	.00	.00	.00
15	0083	10	.00	.00	.00	.09	1.50	1.59	.00	.00	.00	.00
15	0083	50	.00	.00	.00	.00	.14	.14	.00	.00	.00	.00
15	0083	80	8.58	.00	.00	.28	.84	9.70	.00	.00	.00	.00
15	0083	90	.00	.00	.00	5.24	.78	6.02	.00	.00	.00	.00
15	0092	10	.00	.00	7.25	.00	.13	7.38	.00	.00	.00	.00
15	0092	50	.00	.00	.00	.00	.60	.60	.00	.25	.00	.00
15	0092	80	.00	.00	.00	.00	.03	.03	.00	.00	.00	.00
15	0092	90	.00	.00	.00	.37	.00	.37	.00	.00	.00	.00
15	0148	10	.00	.00	.00	.00	.25	.25	.00	.00	.00	.00
15	0148	50	.00	.00	.00	.00	.07	.07	.00	.00	.00	.00
15	0148	80	.00	.00	.00	.00	.01	.01	.00	.00	.00	.00
15	0148	90	.00	.00	.00	.14	.00	.14	.00	.00	.00	.00
15	6669	20	.00	.00	.00	.00	.00	.00	.00	.00	1.27	.00
15	6669	90	.00	.00	.00	.00	.00	.00	.00	.00	5.96	.00
69	0048	90	.00	.00	.00	1.73	.00	1.73	.00	.00	.00	.00
69	0071	90	.00	.00	.00	.72	.25	.97	.00	.00	.00	.00
GARAGE TOTAL			8.58	.00	7.25	51.86	9.58	77.27	.22	.25	7.23	.28
GARAGE 554406 MASSENA												
15	0092	10	.00	.00	11.76	.00	.00	11.76	.00	.00	.00	.00
15	0092	90	.00	.00	.00	.07	.00	.07	.00	.00	.00	.00
15	0148	10	.00	.00	.00	15.02	.55	15.57	.00	.00	.00	.00
15	0148	50	.00	.00	.00	.00	.05	.05	.00	.00	.00	.00
15	0148	90	.00	.00	.00	.14	.48	.62	.00	.00	.00	.00
GARAGE TOTAL			.00	.00	11.76	15.23	1.08	28.07	.00	.00	.00	.00
TOTAL			8.58	.00	19.01	67.09	10.66	105.34	.22	.25	7.23	.28

ATLANTIC AREA

OPERATION BASES AT ATLANTIC AND MASSENA

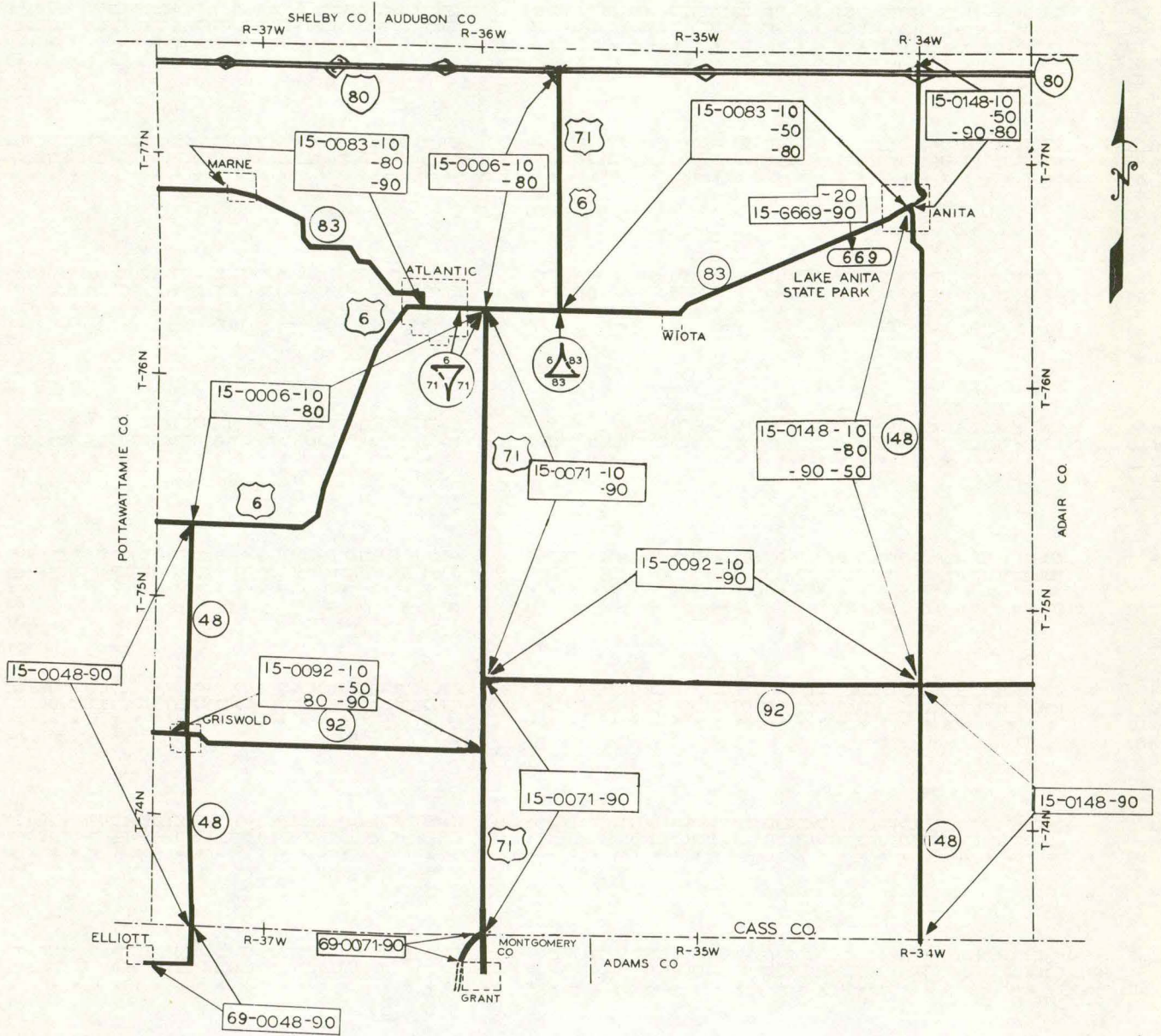
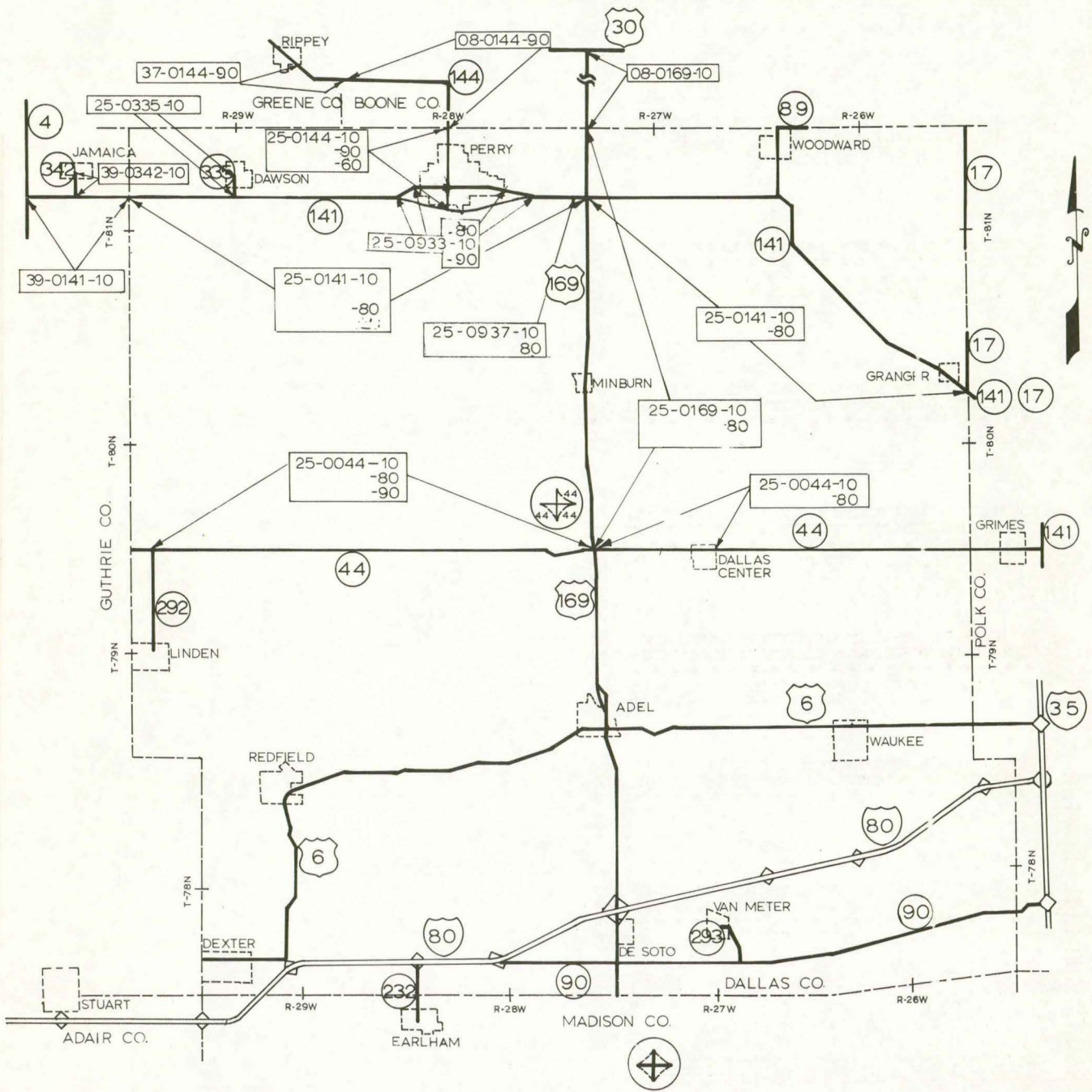


FIG. GG

PERRY AREA

OPERATION BASE AT PERRY



CO	ROUTE	UNIT	RURAL MILES BY WIDTH				URBAN MILES	TOTAL MILES	DIVIDED		PARKS & INST	RAMPS RDS X-OVER
			18	20	22	24			RURAL	URBAN		
	GARAGE	554409	GUTHRIE CENTER									
1.4	0141	10	.00	.00	.00	.00	.94	.94	.00	.00	.00	.00
2.5	0044	80	.44	.00	.00	.00	.00	.44	.00	.00	.00	.00
2.5	0044	90	.09	.00	.00	.00	.00	.09	.00	.00	.00	.00
2.5	0292	90	.00	.00	2.77	.00	.40	3.17	.00	.00	.00	.00
3.9	0004	10	.00	.00	.23	.00	.00	.23	.00	.00	.00	.00
3.9	0004	80	.00	.00	.00	.00	.24	.24	.00	.00	.00	.00
3.9	0004	90	.00	.00	9.71	.00	.27	9.98	.00	.00	.00	.00
3.9	0025	10	.00	.00	3.01	.00	.00	3.01	.00	.00	.00	.00
3.9	0025	50	.00	.00	.00	.00	.56	.56	.00	.00	.00	.00
3.9	0025	80	.00	.00	.00	.00	.17	.17	.00	.00	.00	.00
3.9	0025	90	.00	.00	11.22	10.59	.85	22.66	.00	.00	.00	.06
3.9	0044	10	.00	.00	.00	16.83	2.05	18.88	.00	.00	.00	.00
3.9	0044	50	.00	.00	.00	.00	.25	.25	.00	.00	.00	.00
3.9	0044	80	3.57	.00	.00	.00	.92	4.49	.00	.00	.00	.00
3.9	0141	10	.00	.00	12.30	.00	.95	13.25	.00	.00	.00	.10
3.9	0141	90	.00	.00	.00	.00	.00	.00	.00	.00	.00	.25
3.9	0271	90	.00	.00	.25	.00	.59	.84	.00	.00	.00	.00
3.9	0384	90	.00	.00	1.23	.00	.00	1.23	.00	.00	.00	.00
3.9	6650	20	.00	.00	.00	.00	.00	.00	.00	.00	.82	.00
3.9	6650	90	.00	.00	.00	.00	.00	.00	.00	.00	2.51	.00
	GARAGE TOTAL		4.10	.00	40.72	27.42	8.19	80.43	.00	.00	3.33	.41
	TOTAL		4.10	.00	40.72	27.42	8.19	80.43	.00	.00	3.33	.41

GUTHRIE CENTER AREA

OPERATION BASES AT GUTHRIE CENTER

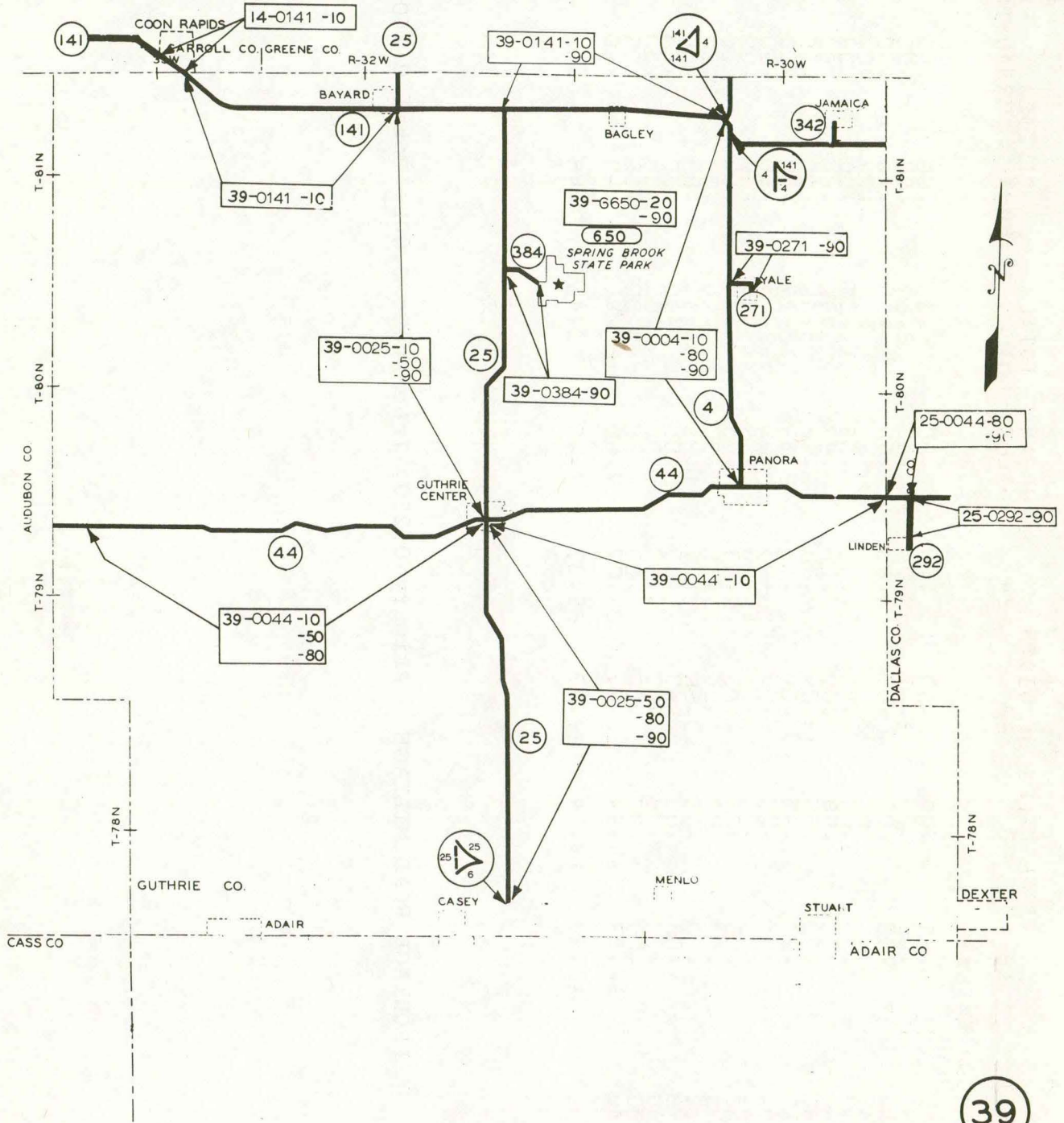


FIG. 68

CO	ROUTE	UNIT	RURAL MILES BY WIDTH				URBAN MILES	TOTAL MILES	DIVIDED		PARKS & INST	RAMPS RDS X-OVER
			18	20	22	24			RURAL	URBAN		
GARAGE 554410 - HARLAN												
05	0044	80	.53	.00	.00	.00	.00	.53	.00	.00	.00	.00
43	0037	90	.00	.00	2.67	.00	.00	2.67	.00	.00	.00	.00
78	0059	10	.00	.00	.00	.49	.00	.49	.46	.00	.00	.00
83	0059	80	.00	.00	.00	.00	.00	.00	.03	.00	.00	.00
83	0037	10	.00	5.64	.00	4.48	.88	11.00	.00	.00	.00	.00
83	0037	80	1.00	.09	.00	.00	.27	1.36	.00	.00	.00	.00
83	0037	90	.00	.00	9.04	.00	.52	9.56	.00	.00	.00	.00
83	0044	10	.77	8.81	.00	.55	2.14	12.27	.00	.00	.00	.00
83	0044	80	10.63	.00	.00	.00	.00	10.63	.00	.00	.00	.00
83	0059	10	.00	.00	.00	11.90	2.54	14.44	.00	.00	.00	.00
83	0059	80	.00	.00	.00	5.99	.00	5.99	.00	.00	.00	.00
83	0059	90	.00	.00	.00	1.66	.00	1.66	.00	.00	.00	.00
83	0191	10	.00	.00	10.56	.00	1.25	11.81	.00	.00	.00	.00
83	6643	20	.00	.00	.00	.00	.00	.00	.00	.00	1.06	.00
83	6643	30	.00	.00	.00	.00	.00	.00	.00	.00	1.19	.00
83	6643	90	.00	.00	.00	.00	.00	.00	.00	.00	2.67	.00
GARAGE TOTAL			12.93	14.54	22.27	25.07	7.60	82.41	.49	.00	4.92	.00
TOTAL			12.93	14.54	22.27	25.07	7.60	82.41	.49	.00	4.92	.00

FRONTAGE ROAD MILEAGE - Primary 0.250, Interstate 0.000, Total 0.250

HARLAN AREA OPERATION BASE AT HARLAN

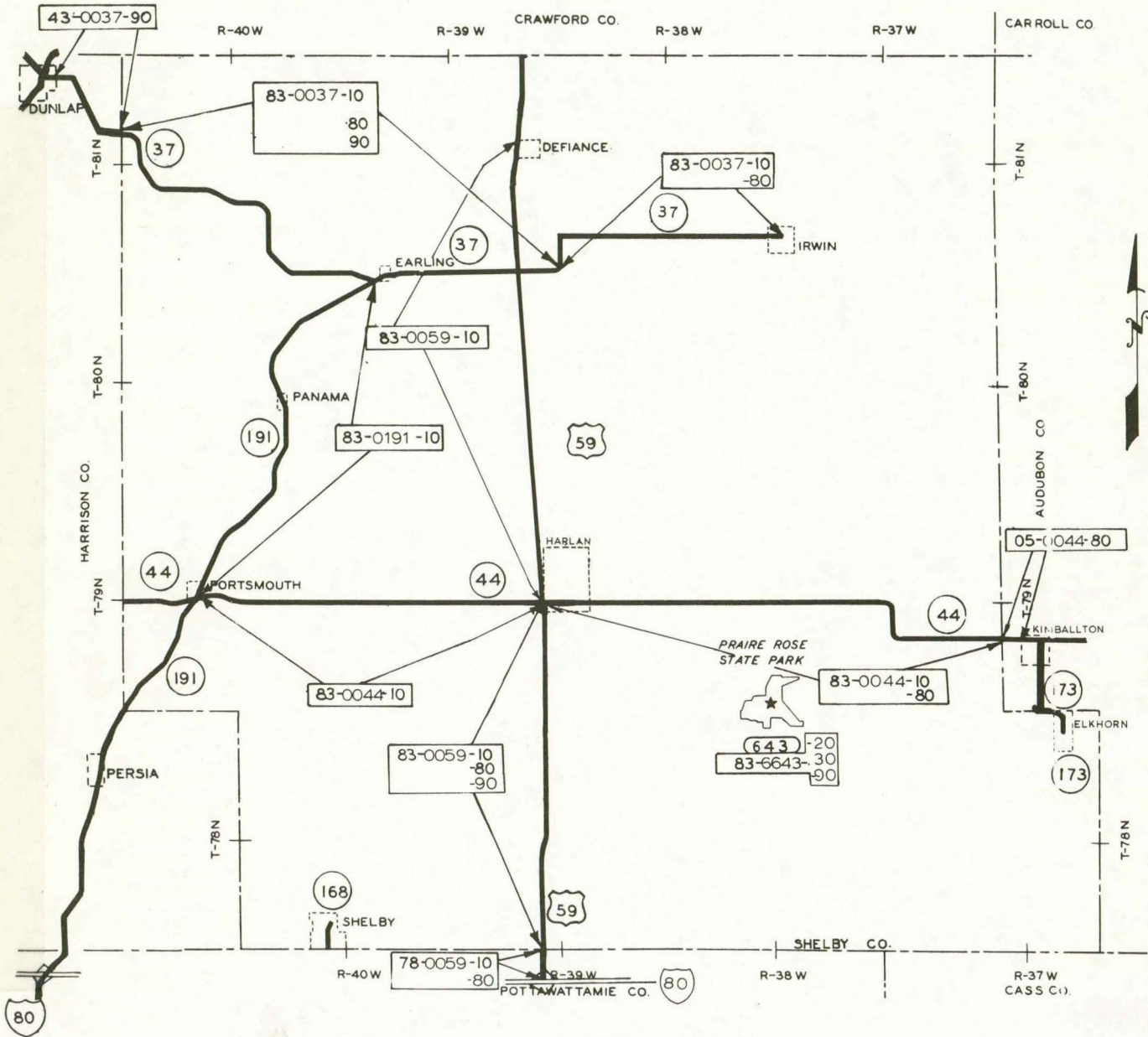


FIG. 69

CO	ROUTE	UNIT	RURAL MILES BY WIDTH				URBAN MILES	TOTAL MILES	DIVIDED		PARKS & INST	RAMPS RDS X-OVER
			18	20	22	24			RURAL	URBAN		
	GARAGE	555101	BLOOMFIELD									
04	0002	10	.00	.00	.00	1.31	.00	1.31	.00	.00	.00	.00
04	0002	80	.00	.00	.00	1.64	.00	1.64	.00	.00	.00	.00
26	0002	10	.00	.00	.00	14.34	.50	14.84	.00	.00	.00	.00
26	0002	80	.00	.00	.00	6.34	.00	6.34	.00	.00	.00	.00
26	0063	10	.00	.00	.00	22.64	1.50	24.14	.00	.00	.00	.00
26	0063	80	.00	.00	.88	.96	.60	2.44	.00	.00	.00	.00
26	0273	10	.00	.00	.00	.14	.00	.14	.00	.00	.00	.00
26	0273	90	.00	.00	5.68	3.91	.48	10.07	.00	.07	.00	.00
26	6659	20	.00	.00	.00	.00	.00	.00	.00	.00	.94	.00
26	6659	30	.00	.00	.00	.00	.00	.00	.00	.00	1.41	.00
26	6659	90	.00	.00	.00	.00	.00	.00	.00	.00	2.52	.00
89	0002	10	.00	.00	.00	.00	1.79	1.79	.00	.00	.00	.00
89	0015	10	.00	.00	.00	.00	.17	.17	.00	.00	.00	.00
89	0015	90	.00	.00	4.44	.00	.05	4.49	.00	.00	.00	.00
	GARAGE TOTAL		.00	.00	11.00	50.28	5.09	66.37	.00	.07	4.87	.00
	TOTAL		.00	.00	11.00	50.28	5.09	66.37	.00	.07	4.87	.00

BLOOMFIELD AREA

OPERATION BASE AT BLOOMFIELD

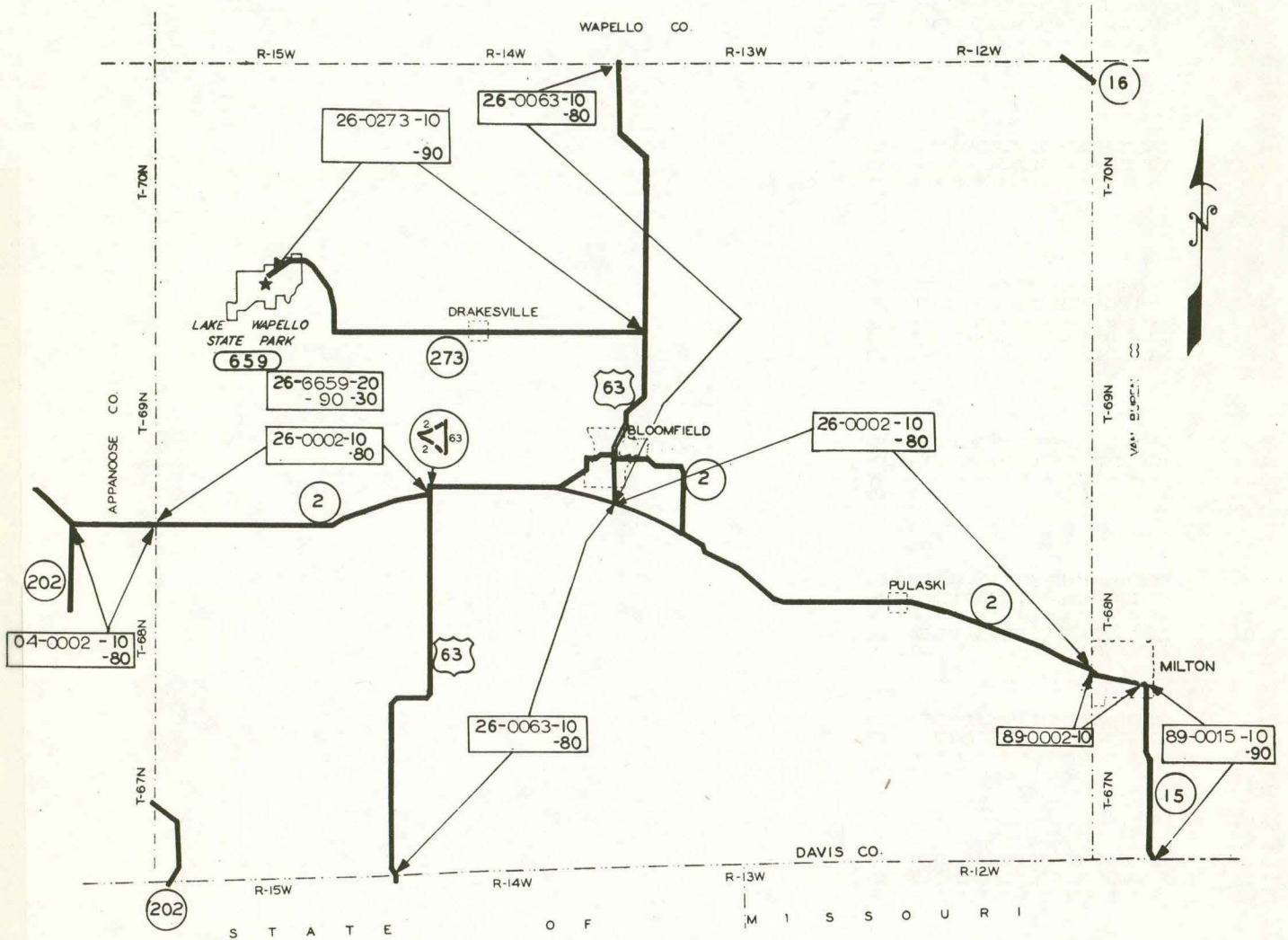


FIG. 70

CO	ROUTE	UNIT	RURAL MILES BY WIDTH				URBAN MILES	TOTAL MILES	DIVIDED		PARKS & INST	RAMPS RDS X-OVER
			18	20	22	24			RURAL	URBAN		
	GARAGE	555102	FAIRFIELD									
51	0001	10	.00	.00	.00	10.93	.81	11.74	.00	.00	.00	.00
51	0001	50	.00	.00	.00	.00	.37	6.37	.00	.00	.00	.00
51	0001	80	.00	.00	.00	5.35	.92	6.27	.00	.00	.00	.00
51	0034	10	.00	.00	.00	20.33	1.78	22.11	.00	.00	.00	.00
51	0034	80	.00	.00	.00	.32	.76	1.08	.00	.00	.00	.00
51	0303	40	.00	.00	.00	3.17	.34	3.51	.00	.00	.00	.00
51	0356	10	.00	.00	.00	.09	.00	.09	.00	.00	.00	.00
51	0356	90	.00	.00	.00	5.49	.79	6.28	.00	.00	.00	.00
54	0001	10	.00	.00	.00	1.00	.00	1.00	.00	.00	.00	.00
89	0001	80	.00	.00	.00	1.01	.00	1.01	.00	.00	.00	.00
90	0034	80	.00	.00	.00	3.03	.00	3.03	.00	.00	.00	.00
	GARAGE TOTAL		.00	.00	.00	50.72	5.77	56.49	.00	.00	.00	.00
	TOTAL		.00	.00	.00	50.72	5.77	56.49	.00	.00	.00	.00

FAIRFIELD AREA

OPERATION BASE AT FAIRFIELD

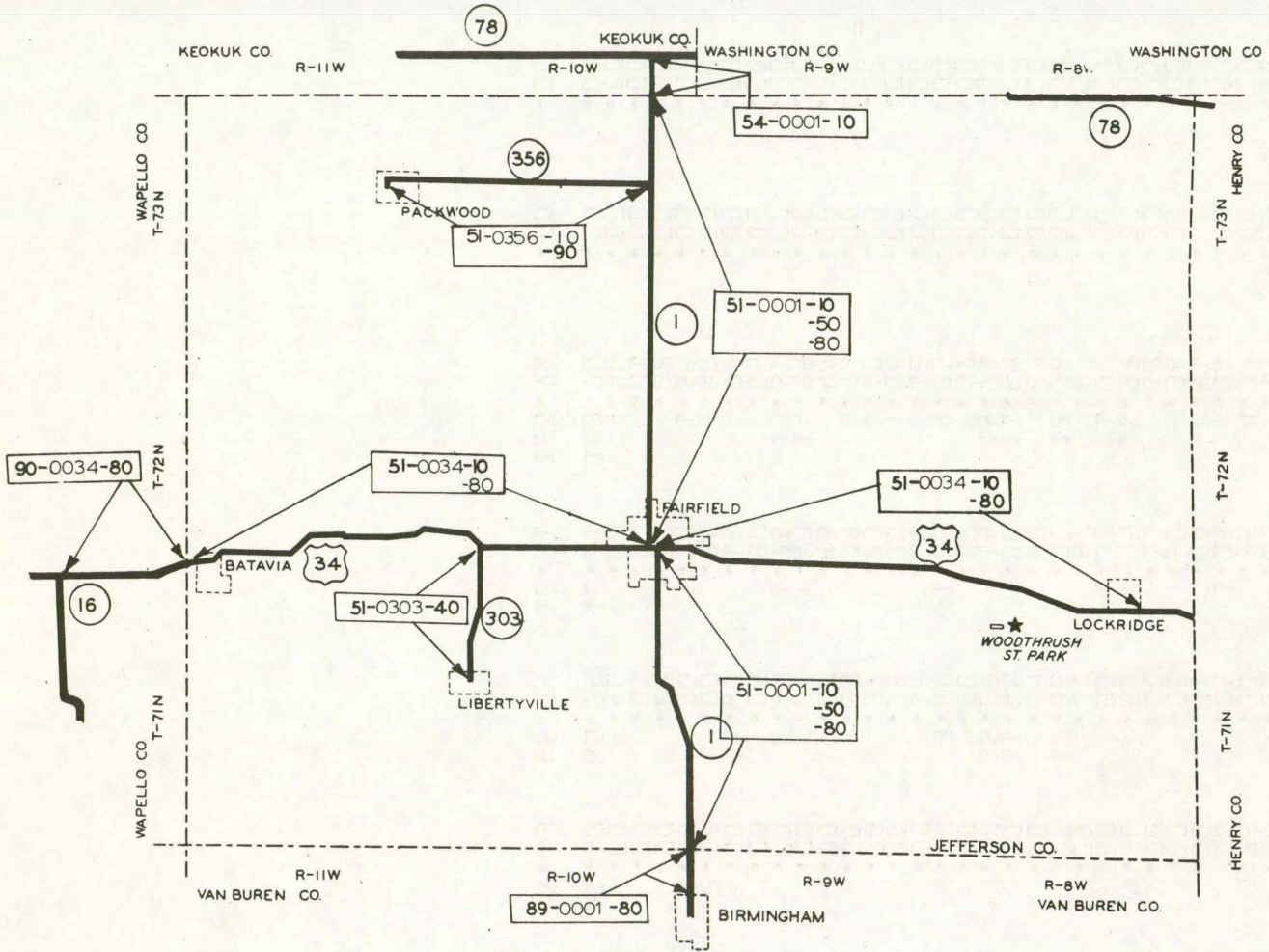


FIG. 71

CO	ROUTE	UNIT	RURAL MILES BY WIDTH				URBAN MILES	TOTAL MILES	DIVIDED		PARKS & INST	RAMPS RDS X-OVER
			18	20	22	24			RURAL	URBAN		
	GARAGE	555103	SIGOURNEY									
48	0149	80	.00	.00	.00	.00	.13	.13	.00	.00	.00	.00
54	0021	10	.00	.00	3.75	.00	.25	4.00	.00	.00	.00	.00
54	0021	80	.00	.00	.00	.05	1.01	1.06	.00	.00	.00	.00
54	0021	90	.00	.00	.00	.91	.00	6.91	.00	.00	.00	.00
54	0022	10	2.88	.00	.00	.00	.50	3.38	.00	.00	.00	.00
54	0022	80	.67	.00	.00	.00	.15	.82	.00	.00	.00	.00
54	0022	90	.00	.00	14.36	.02	1.99	16.37	.00	.00	.00	.00
54	0077	10	.00	.00	.00	.00	1.02	1.02	.00	.00	.00	.00
54	0077	80	.00	.00	.00	.00	.87	.87	.00	.00	.00	.00
54	0077	90	.00	.00	.00	12.38	.00	12.38	.00	.00	.00	.00
54	0078	80	.00	.00	.00	.29	.00	.29	.00	.00	.00	.00
54	0078	90	.00	.00	.00	.69	.00	.69	.00	.00	.00	.00
54	0092	10	.00	.00	.00	.57	.18	1.57	.00	.00	.00	.00
54	0092	50	.00	.00	.00	.00	.07	.07	.00	.00	.00	.00
54	0092	80	.00	.00	.00	3.00	1.25	4.25	.00	.00	.00	.00
54	0092	90	.00	.00	.00	.22	.00	.22	.00	.00	.00	.00
54	0108	10	.00	.00	.00	.08	.00	.08	.00	.00	.00	.00
54	0108	90	.00	.00	.00	.37	.73	1.10	.00	.00	.00	.00
54	0149	10	6.66	.00	.00	.23	.09	6.98	.00	.00	.00	.00
54	0149	50	.00	.00	.00	.00	.48	.48	.00	.00	.00	.00
54	0149	80	14.30	.00	.00	.00	.69	14.99	.00	.00	.00	.00
54	0149	90	.07	.00	.00	.69	1.75	10.51	.00	.00	.00	.00
54	0159	10	.00	.00	.00	.05	.00	.05	.00	.00	.00	.00
54	0159	90	.00	.00	.00	.60	.18	1.78	.00	.00	.00	.00
54	0180	40	.00	.00	2.02	.00	.38	2.40	.00	.00	.00	.00
54	0304	10	.00	.00	1.00	.00	.59	1.59	.00	.00	.00	.06
79	0021	10	.00	.00	.00	.22	.00	.22	.00	.00	.00	.00
79	0021	80	.00	.00	.00	.01	.00	.01	.00	.00	.00	.00
79	0021	90	.00	.00	.00	.46	.00	4.46	.00	.00	.00	.00
	GARAGE TOTAL		24.58	.00	21.13	65.74	12.31	123.76	.00	.00	.00	.06
	TOTAL		24.58	.00	21.13	65.74	12.31	123.76	.00	.00	.00	.06

SIGOURNEY AREA OPERATION BASE AT SIGOURNEY

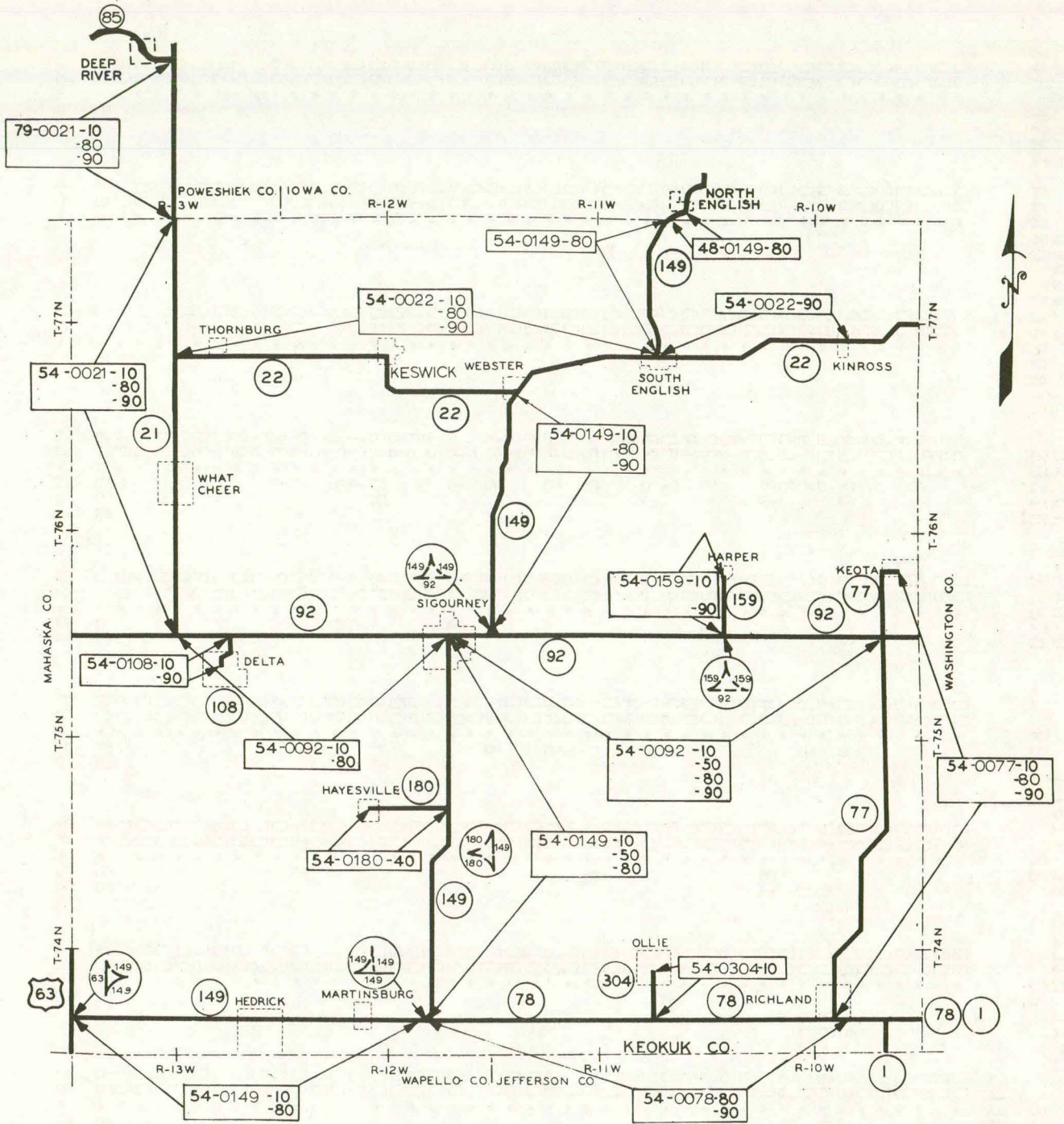


FIG. 72

CO	ROUTE	UNIT	RURAL MILES BY WIDTH				URBAN MILES	TOTAL MILES	DIVIDED		PARKS & INST	RAMPS RDS X-OVER
			18	20	22	24			RURAL	URBAN		
	GARAGE	555105	DONNELSON									
29	0394	90	.00	.00	.55	.00	.55	.00	.00	.00	.00	.00
44	0270	80	.00	.00	.13	.00	.13	.00	.00	.00	.00	.00
44	0270	80	1.13	.00	.00	.00	.13	.00	.00	.00	.00	.00
56	0002	10	.00	.00	.00	.00	.00	.00	.00	.00	.00	.00
56	0002	60	.00	.00	.00	.00	.00	.00	.00	.00	.00	.00
56	0002	70	.00	.00	.00	.00	.00	.00	.00	.00	.00	.00
56	0002	80	8.52	.00	.00	.00	8.52	.00	.00	.00	.00	.00
56	0016	10	4.98	.00	.00	.00	4.98	.00	.00	.00	.00	.00
56	0016	40	.00	.00	.00	.00	.00	.00	.00	.00	.00	.00
56	0016	80	3.65	.00	.00	.00	3.65	.00	.00	.00	.00	.00
56	0016	90	.00	.00	.00	.00	.00	.00	.00	.00	.00	.00
56	0061	10	.00	.00	.00	.00	.00	.00	.00	.00	.00	.00
56	0061	50	.00	.00	.00	.00	.00	.00	.00	.00	.00	.00
56	0061	70	.00	.00	.00	.00	.00	.00	.00	.00	.00	.00
56	0061	80	.00	.00	.00	.00	.00	.00	.00	.00	.00	.00
56	0061	90	.00	.00	.00	.00	.00	.00	.00	.00	.00	.00
56	0061	10	.00	.00	.00	.00	.00	.00	.00	.00	.00	.00
56	0061	50	.00	.00	.00	.00	.00	.00	.00	.00	.00	.00
56	0061	70	.00	.00	.00	.00	.00	.00	.00	.00	.00	.00
56	0061	80	.00	.00	.00	.00	.00	.00	.00	.00	.00	.00
56	0061	90	.00	.00	.00	.00	.00	.00	.00	.00	.00	.00
56	0088	10	.00	.00	.00	.00	.00	.00	.00	.00	.00	.00
56	0088	60	.00	.00	.00	.00	.00	.00	.00	.00	.00	.00
56	0088	90	.00	.00	.00	.00	.00	.00	.00	.00	.00	.00
56	0103	10	.00	.00	.00	.00	.00	.00	.00	.00	.00	.00
56	0103	40	.00	.00	.00	.00	.00	.00	.00	.00	.00	.00
56	0103	60	.00	.00	.00	.00	.00	.00	.00	.00	.00	.00
56	0103	80	.00	.00	.00	.00	.00	.00	.00	.00	.00	.00
56	0103	90	.00	.00	.00	.00	.00	.00	.00	.00	.00	.00
56	0136	10	.00	.00	.00	.00	.00	.00	.00	.00	.00	.00
56	0136	60	.00	.00	.00	.00	.00	.00	.00	.00	.00	.00
56	0136	70	.00	.00	.00	.00	.00	.00	.00	.00	.00	.00
56	0136	80	.00	.00	.00	.00	.00	.00	.00	.00	.00	.00
56	0136	90	.00	.00	.00	.00	.00	.00	.00	.00	.00	.00
56	0218	10	.00	.00	.00	.00	.00	.00	.00	.00	.00	.00
56	0218	60	.00	.00	.00	.00	.00	.00	.00	.00	.00	.00
56	0218	80	.00	.00	.00	.00	.00	.00	.00	.00	.00	.00
56	0218	90	.00	.00	.00	.00	.00	.00	.00	.00	.00	.00
56	0394	40	.00	.00	.00	.00	.00	.00	.00	.00	.00	.00
56	0404	80	.00	.00	.00	.00	.00	.00	.00	.00	.00	.00
56	0998	90	.00	.00	.00	.00	.00	.00	.00	.00	.00	.00
56	7712	10	.00	.00	.00	.00	.00	.00	.00	.00	.00	.00
56	7712	20	.00	.00	.00	.00	.00	.00	.00	.00	.00	.00
56	7712	90	.00	.00	.00	.00	.00	.00	.00	.00	.00	.00
56	7722	20	.00	.00	.00	.00	.00	.00	.00	.00	.00	.00
56	7723	20	.00	.00	.00	.00	.00	.00	.00	.00	.00	.00
56	8883	30	.00	.00	.00	.00	.00	.00	.00	.00	.00	.00
89	0002	80	.00	.00	.00	.00	.00	.00	.00	.00	.00	.00
	GARAGE TOTAL		18.28	2.21	22.47	69.09	18.00	130.05	.00	.21	3.52	.08
	TOTAL		18.28	2.21	22.47	69.09	18.00	130.05	.00	.21	3.52	.08

FRONTAGE ROAD MILEAGE - Primary 1.370, Interstate 0.000, Total 1.370

DONNELLSON AREA

OPERATION BASE AT DONNELLSON

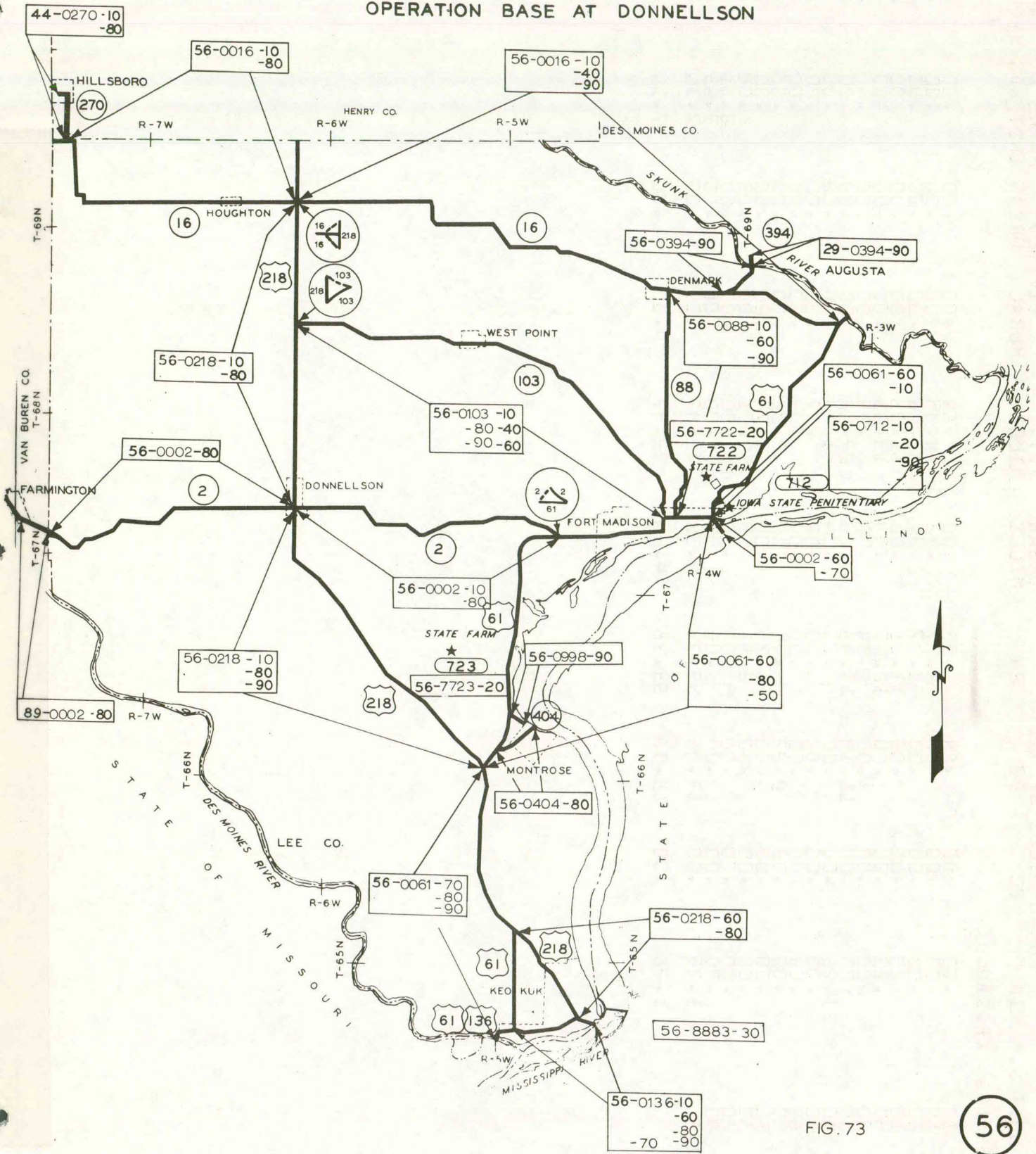


FIG. 73

CO	ROUTE	UNIT	RURAL MILES BY WIDTH				URBAN MILES	TOTAL MILES	DIVIDED		PARKS & INST RDS	RAMPS X-OVER
			18	20	22	24			RURAL	URBAN		
GARAGE 555106 KEOSAUQUA												
56	0016	10	.00	.00	.54	.00	.54	.00	.00	.00	.00	.00
89	0001	10	.00	.00	.00	4.57	4.57	.00	.00	.00	.00	.05
89	0001	80	.00	.00	.00	8.77	2.31	11.08	.00	.00	.00	.00
89	0002	10	.00	.00	.00	11.25	.08	11.33	.00	.00	.00	.00
89	0002	80	.00	.00	.00	12.67	.94	13.61	.00	.00	.00	.00
89	0002	90	.00	.00	.00	.04	.00	.04	.00	.00	.00	.00
89	0016	10	.00	.00	11.19	11.43	.00	22.62	.00	.00	.00	.06
89	0079	10	1.25	.00	.00	.35	.04	1.64	.00	.00	.00	.04
89	0079	30	.00	.00	.00	.00	.07	.07	.00	.00	.00	.00
89	0079	80	.03	.00	.00	.00	.00	.03	.00	.00	.00	.06
89	0081	90	.00	.00	2.22	.00	.00	2.22	.00	.00	.00	.00
89	0098	10	.00	.00	.00	1.79	.00	1.79	.00	.00	.00	.00
89	0269	10	.00	.00	.00	2.51	.50	3.01	.00	.00	.00	.00
89	6623	20	.00	.00	.00	.00	.00	.00	.00	.00	3.51	.00
89	6623	90	.00	.00	.00	.00	.00	.00	.00	.00	3.65	.00
GARAGE TOTAL			1.28	.00	13.95	53.38	4.36	72.97	.00	.00	7.16	.21
TOTAL			1.28	.00	13.95	53.38	4.36	72.97	.00	.00	7.16	.21

KEOSAUQUA AREA OPERATION BASE AT KEOSAUQUA

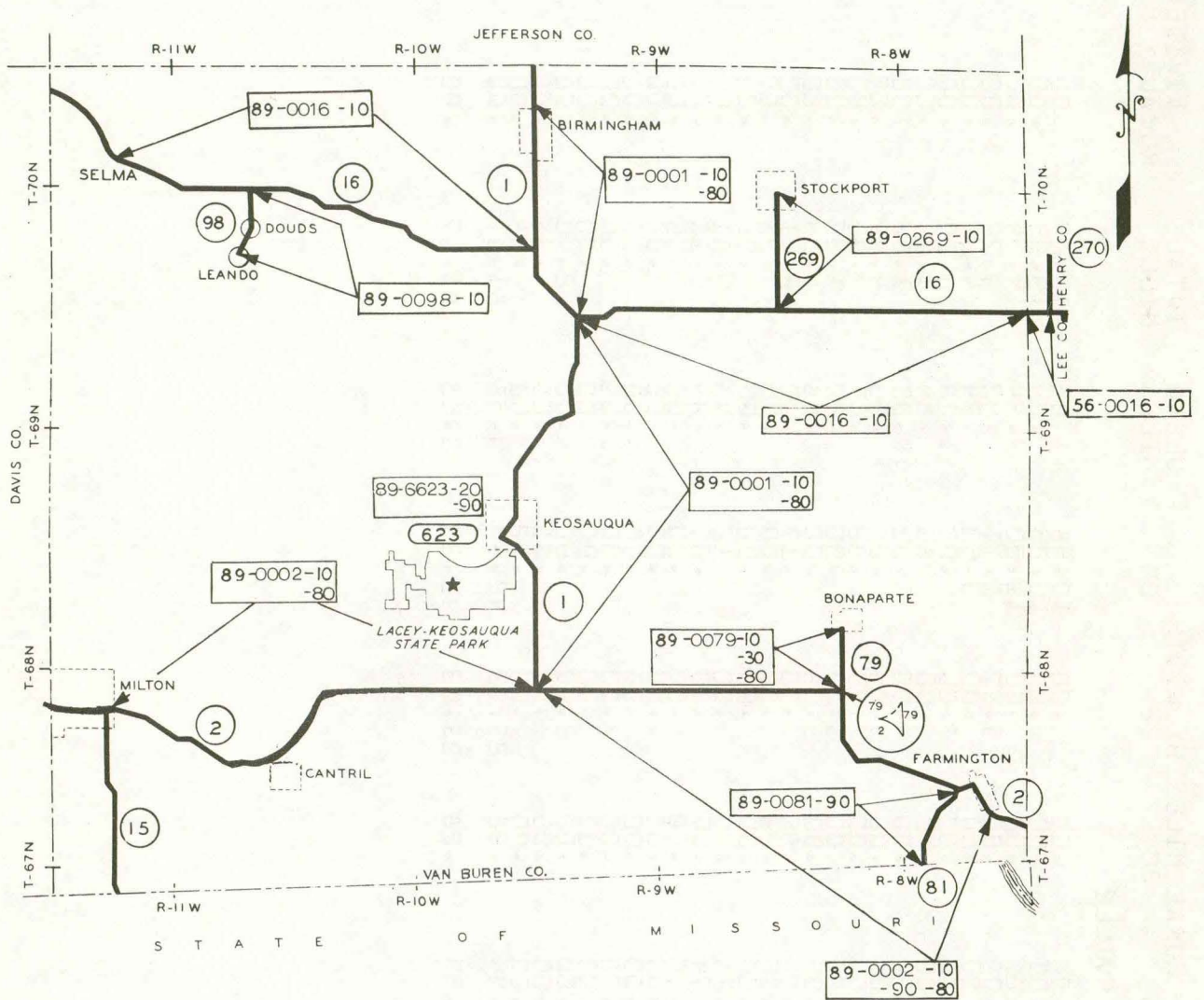


FIG. 74

CO	ROUTE	UNIT	RURAL MILES BY WIDTH				URBAN MILES	TOTAL MILES	DIVIDED		PARKS & INST	RAMPS RDS X-OVER
			18	20	22	24			RURAL	URBAN		
GARAGE 555201 CENTERVILLE												
04	0002	10	.00	.00	.00	10.98	1.89	12.87	.00	.00	.00	.00
04	0002	80	.00	.00	.00	10.09	1.00	11.09	.00	.00	.00	.00
04	0005	10	.00	.00	.00	11.00	3.34	14.34	.00	.00	.00	.00
04	0005	80	.00	.00	5.57	1.11	.02	6.70	.00	.00	.00	.00
04	0005	90	.00	.00	.00	3.93	.74	4.67	.00	.00	.00	.00
04	0202	10	.00	.00	.00	7.06	1.04	8.10	.00	.00	.00	.00
04	0216	90	.00	.00	.00	.00	.84	1.70	.00	.00	.00	.00
04	0277	80	.00	.00	.00	1.82	.00	1.82	.00	.00	.00	.00
04	0277	90	.00	.00	3.89	.00	.53	4.42	.00	.00	.00	.00
04	0278	10	.00	.00	.00	.00	.00	.00	.00	.00	.00	.00
04	0278	40	.00	.00	1.03	.00	.20	1.23	.00	.00	.00	.00
04	0369	10	.00	.00	5.08	.00	.46	5.54	.00	.00	.00	.00
04	0940	10	2.04	.00	.00	.17	.00	2.21	.00	.00	.00	.00
04	0940	20	.00	.28	.00	.00	.00	.28	.00	.00	.00	.00
04	0940	30	.00	.00	.00	.02	.00	.02	.00	.00	.00	.00
04	0941	10	.21	.00	.00	.12	.48	.81	.00	.00	.00	.00
04	0941	80	1.74	.00	.00	.00	.44	2.18	.00	.00	.00	.00
04	6649	19	.00	.00	.00	.00	.00	.00	.00	.00	.37	.00
04	6649	20	.00	.00	.00	.00	.00	.00	.00	.00	.54	.00
04	6675	90	.00	.00	.00	.00	.00	.00	.00	.00	.56	.00
04	8868	20	.00	.00	.00	.00	.00	.00	.00	.00	5.91	.00
26	0202	10	.00	.00	2.40	.00	.00	2.40	.00	.00	.00	.00
93	0002	10	.00	.00	.00	.55	.00	.55	.00	.00	.00	.00
93	0002	80	.00	.00	.00	.92	.00	.92	.00	.00	.00	.00
GARAGE TOTAL			3.99	.28	25.03	42.39	9.98	81.67	.00	.00	7.64	.00
TOTAL			3.99	.28	25.03	42.39	9.98	81.67	.00	.00	7.64	.00

CENTERVILLE AREA

OPERATION BASE AT CENTERVILLE

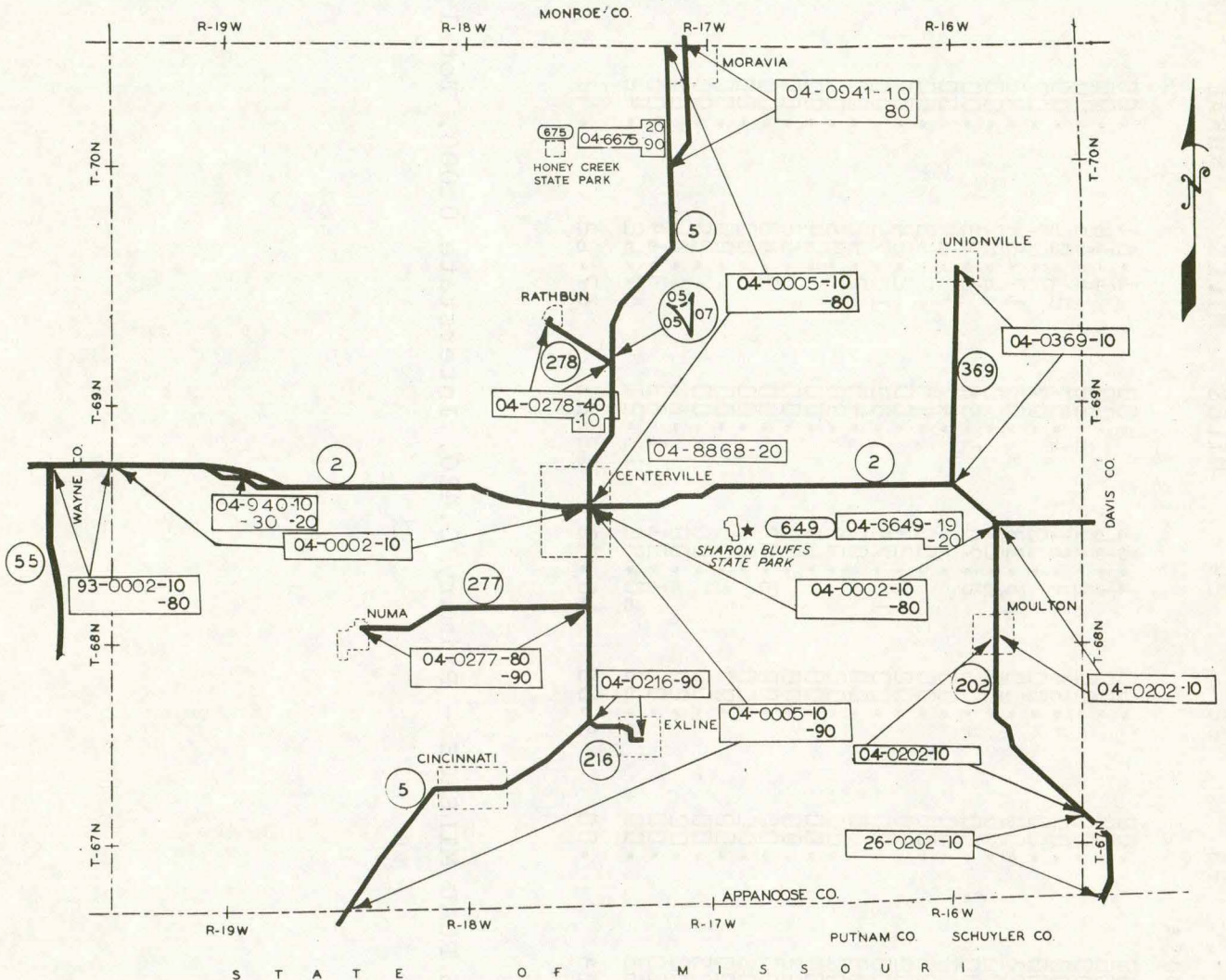


FIG. 75

CO	ROUTE	UNIT	RURAL MILES BY WIDTH				URBAN MILES	TOTAL MILES	DIVIDED		PARKS & INST	RAMPS RDS X-OVER
			18	20	22	24			RURAL	URBAN		
	GARAGE	555202	OSKALOOSA									
54	0092	10	.00	.00	.00	1.81	.00	1.81	.00	.00	.00	.00
55	0092	80	.00	.00	.00	2.16	.00	2.16	.00	.00	.00	.00
62	0063	10	.00	.00	.00	2.33	3.52	5.85	.00	.44	.00	.00
62	0063	80	.00	.00	4.58	14.51	1.97	21.06	.00	.00	.00	.00
62	0063	90	.00	.00	.00	.00	.00	.00	.00	.00	.00	.00
62	0092	10	3.28	.00	.00	13.33	.93	17.54	.42	.05	.00	.00
62	0092	80	.00	.00	.00	6.77	.00	6.77	.00	.00	.00	.00
62	0137	10	.00	.00	4.05	2.70	1.58	8.33	.00	.08	.00	.00
62	0137	80	.00	.00	.00	.37	.47	.84	.00	.00	.00	.00
62	0146	80	.00	.00	.00	.00	.49	.49	.00	.00	.00	.00
62	0163	10	.00	.00	.00	.24	.00	.24	.00	.00	.00	.00
62	0163	80	.00	.00	.00	10.75	.00	10.75	.00	.00	.00	.00
62	0309	10	.83	.00	.00	.00	1.49	2.32	.00	.00	.00	.00
62	0371	10	.00	.00	.00	.05	.00	.05	.00	.00	.00	.00
62	0371	40	.00	.00	.00	.64	.00	.64	.00	.00	.00	.00
62	0426	10	.52	.00	.00	.00	.00	.52	.00	.00	.00	.00
62	0592	10	.00	.00	.00	.00	3.43	3.43	.00	.00	.00	.00
62	6622	20	.00	.00	.00	.00	.00	.00	.00	.00	.81	.00
62	6622	30	.00	.00	.00	.00	.00	.00	.00	.00	.01	.00
63	0092	10	.25	.00	.00	.00	.00	.25	.00	.00	.00	.00
63	0163	10	.00	.00	.00	.00	.86	.86	.00	.00	.00	.00
63	0163	80	.00	.00	.00	1.31	1.83	3.14	.00	.00	.00	.00
	GARAGE TOTAL		4.88	.00	8.63	60.90	13.21	87.62	.42	.57	3.82	.00
	TOTAL		4.88	.00	8.63	60.90	13.21	87.62	.42	.57	3.82	.00

FRONTAGE ROAD MILEAGE - Primary 0.420, Interstate 0.000, Total 0.420

OSKALOOSA AREA OPERATION BASE AT OSKALOOSA

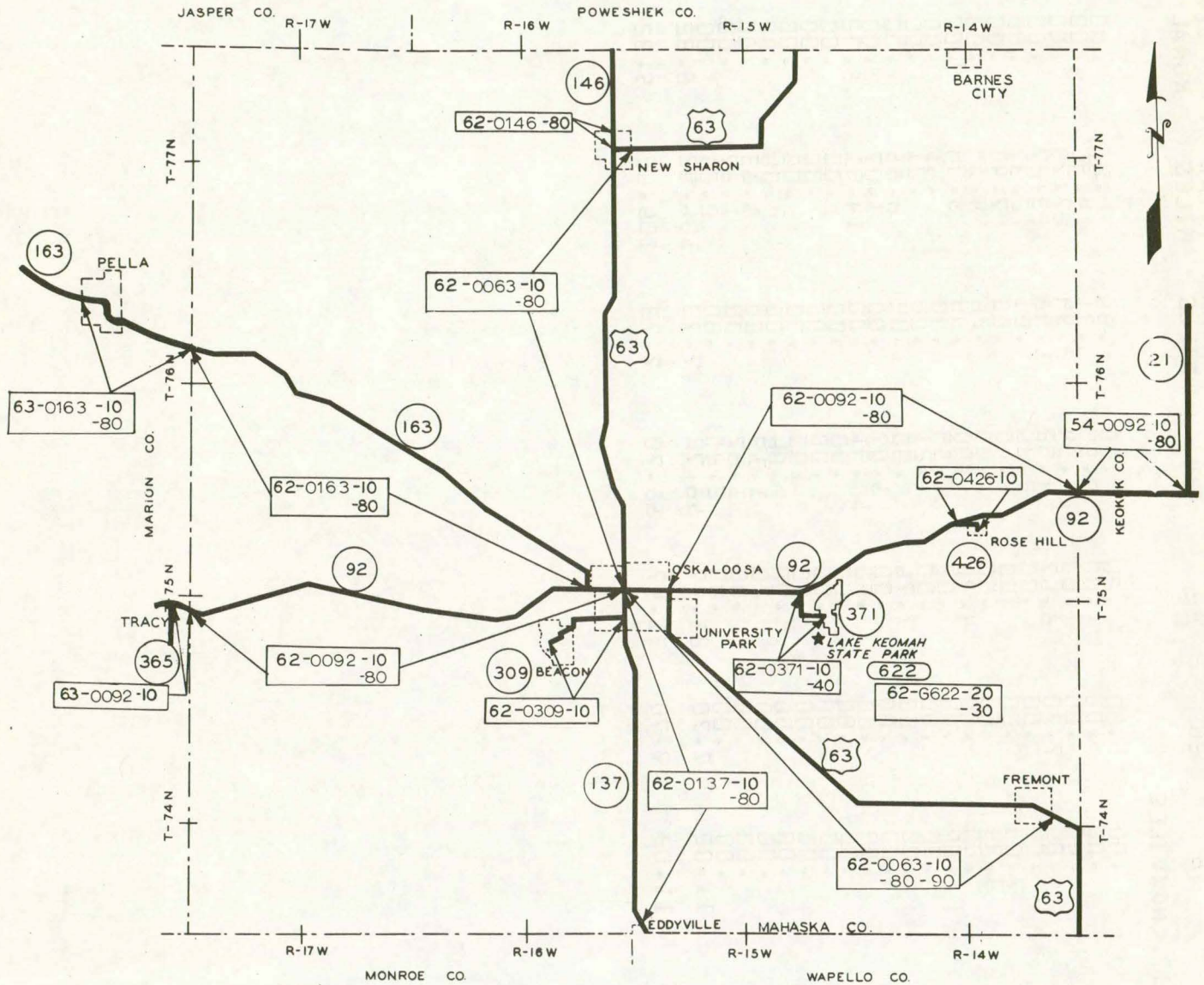


FIG. 76

CO	ROUTE	UNIT	RURAL MILES BY WIDTH				URBAN MILES	TOTAL MILES	DIVIDED		PARKS & INST	RAMPS RDS X-OVER
			18	20	22	24			RURAL	URBAN		
	GARAGE	555203	KNOXVILLE									
50	0014	10	.00	.00	.26	.00	.36	.62	.00	.00	.00	.00
6630	0005	10	.00	.00	.00	3.59	1.31	4.90	.00	.00	.00	.00
6633	0005	80	.00	.00	.00	25.34	2.39	27.73	.00	.00	.00	.00
6633	0014	10	.00	7.70	8.67	4.92	1.98	23.27	.00	.00	.00	.00
6633	0014	90	.00	.00	.00	2.36	.01	2.37	.00	.00	.00	.00
6633	0092	10	7.09	.00	.00	.40	.00	7.49	.00	.00	.00	.00
6633	0092	80	3.93	.00	.00	.00	.26	4.19	.00	.00	.00	.00
6633	0156	90	.00	.00	4.76	.00	.33	5.09	.00	.00	.00	.00
6633	0181	10	.00	.00	.02	.59	.00	.61	.00	.00	.00	.00
6633	0181	19	.00	.00	.00	.21	.00	.21	.00	.00	.00	.00
6633	0181	40	.00	.00	7.76	.00	.09	8.55	.00	.00	.00	.00
6633	0365	90	.00	.00	.00	.07	.00	1.07	.00	.00	.00	.00
6633	0592	10	.00	.00	.00	14.91	.00	14.91	5.32	.00	.00	2.93
6633	6676	10	.00	.00	.00	.00	.00	.00	.00	.00	.69	.00
6633	6676	20	.00	.00	.00	.00	.00	.00	.00	.00	1.86	.00
6633	6676	90	.00	.00	.00	.00	.00	.00	.00	.00	.79	.00
668	0005	10	.00	.00	.00	.06	.00	.06	.00	.00	.00	.00
668	0005	80	.00	.00	.00	1.13	.00	1.13	.00	.00	.00	.00
91	0005	10	.00	.00	.00	.87	.00	1.87	.00	.00	.00	.00
91	0005	80	.00	.00	.00	2.25	.00	2.25	.00	.00	.00	.00
	GARAGE TOTAL		11.02	7.70	21.47	58.70	7.73	106.62	5.32	.00	5.34	2.93
	TOTAL		11.02	7.70	21.47	58.70	7.73	106.62	5.32	.00	5.34	2.93

KNOXVILLE AREA

OPERATION BASE AT KNOXVILLE

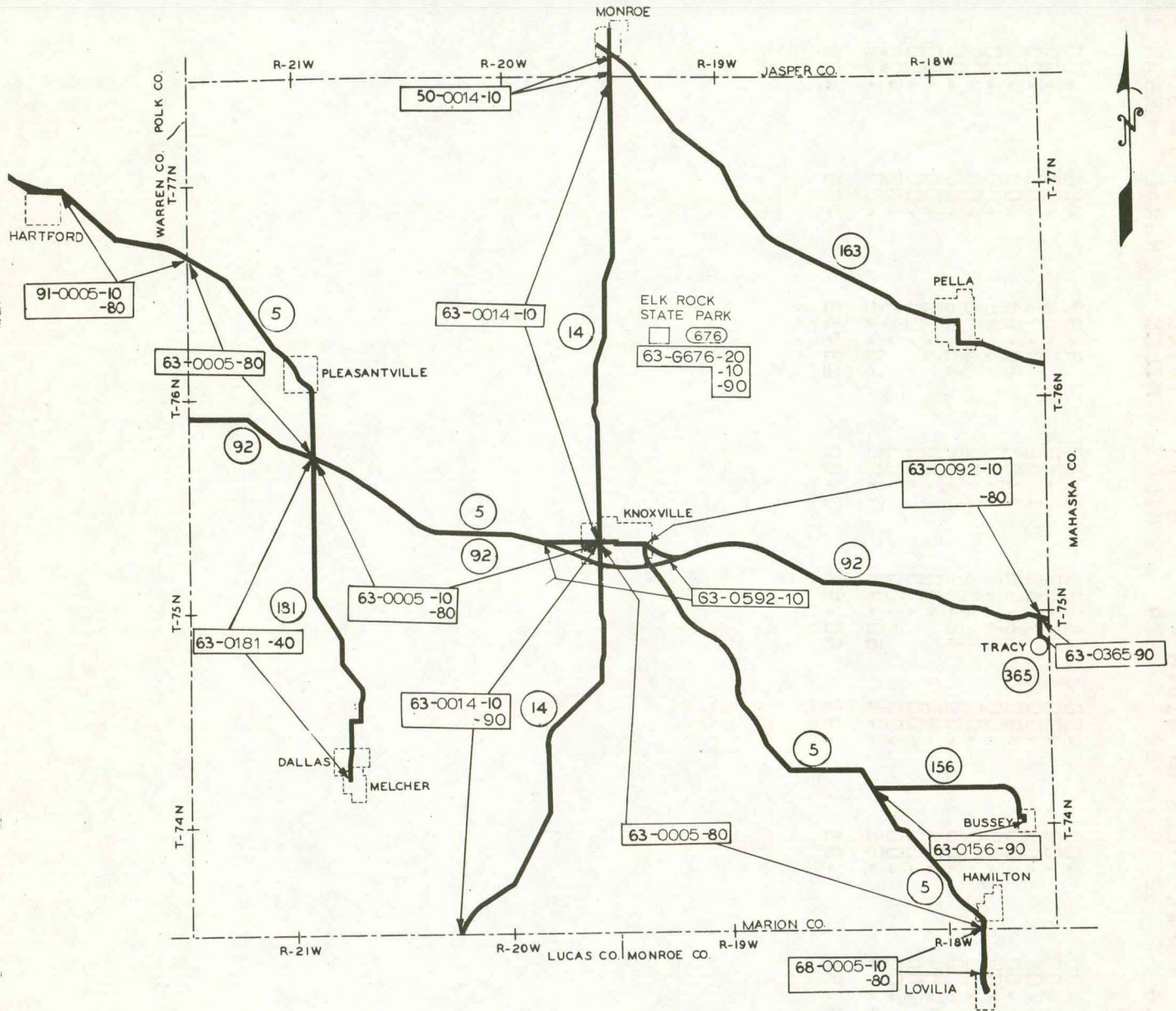


FIG. 77

CO	ROUTE	UNIT	RURAL MILES BY WIDTH				URBAN MILES	TOTAL MILES	DIVIDED		PARKS & INST RDS	RAMPS X-OVER
			18	20	22	24			RURAL	URBAN		
	GARAGE	555204	ALBIA									
68	0005	10	.00	.00	.00	8.20	1.17	9.37	.00	.00	.00	.00
68	0005	50	.00	.00	.00	.00	.26	.26	.00	.00	.00	.00
68	0005	80	.00	.00	.00	7.85	1.86	9.71	.00	.00	.00	.00
68	0034	10	.00	.00	.00	18.69	1.99	20.68	.00	.00	.00	.00
68	0034	80	.00	.00	.00	1.48	.00	1.48	.00	.00	.00	.00
68	0068	30	.00	.00	.00	.98	1.00	1.98	.00	.00	.00	.11
68	0137	90	.00	.00	.00	12.94	.72	13.66	.00	.00	.00	.00
68	0942	10	4.94	.35	.41	.00	.00	5.70	.00	.00	.00	.00
68	8813	20	.00	.00	.00	.00	.00	.00	.00	.00	1.08	.00
90	0137	90	.00	.00	.00	.29	.00	.29	.00	.00	.00	.00
	GARAGE TOTAL		4.94	.35	.41	50.43	7.00	63.13	.00	.00	1.08	.11
	TOTAL		4.94	.35	.41	50.43	7.00	63.13	.00	.00	1.08	.11

ALBIA AREA OPERATION BASE AT ALBIA

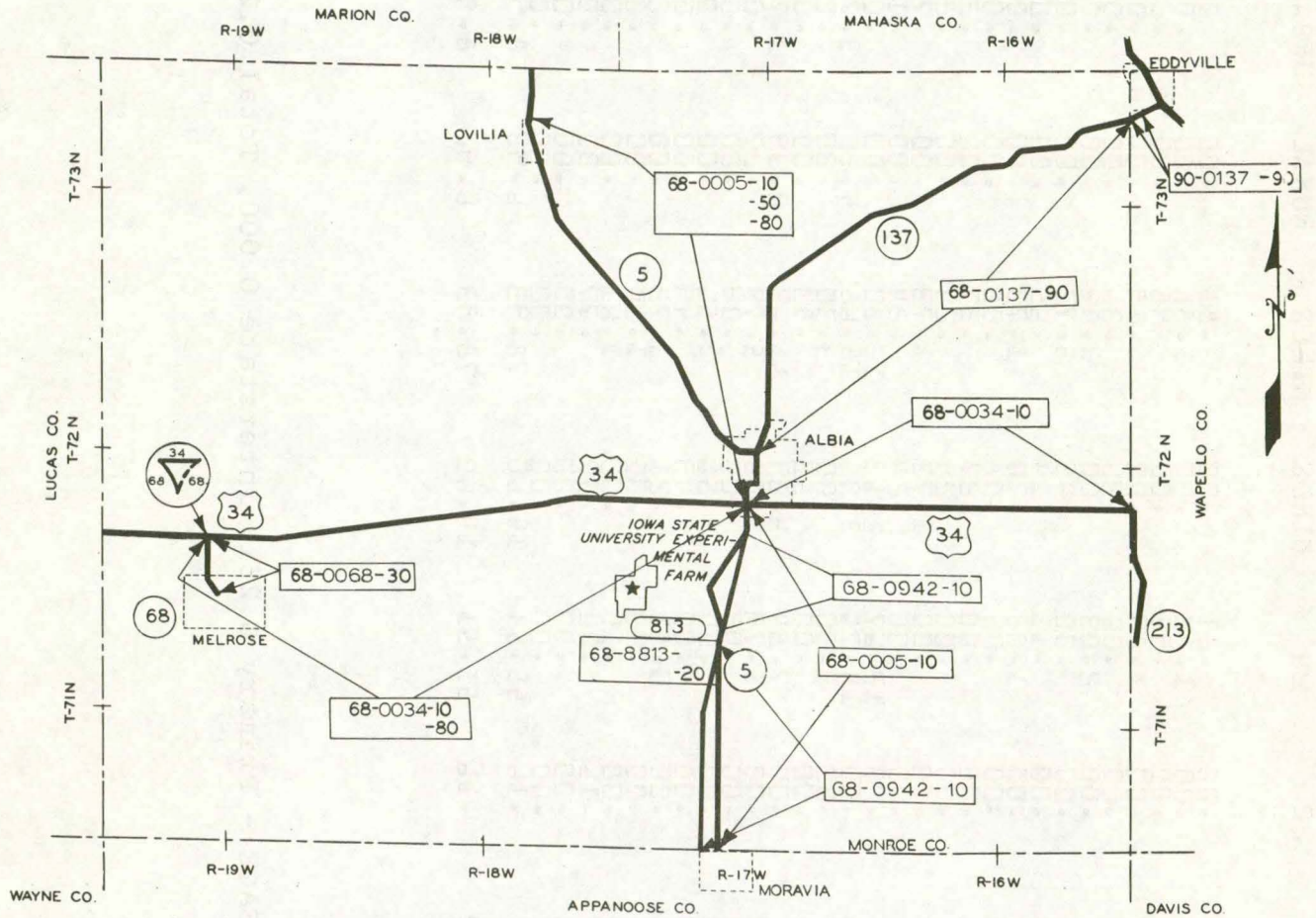


FIG. 78

CO	ROUTE	UNIT	RURAL MILES BY WIDTH				URBAN MILES	TOTAL MILES	DIVIDED		PARKS & INST RDS	RAMPS X-OVER
			18	20	22	24			RURAL	URBAN		
	GARAGE	555206	OTTUMWA									
26	0016	90	.00	.00	.00	.81	.00	.81	.00	.00	.00	.00
54	0063	80	.00	.00	.00	.88	.00	.88	.00	.00	.00	.00
54	0063	90	.00	.00	.00	.98	.00	.98	.00	.00	.00	.00
54	0137	100	.00	.00	.00	.89	.00	.89	.00	.00	.00	.00
90	0016	90	.00	.00	.00	.00	.36	.36	.00	.00	.00	.00
90	0016	100	5.27	.00	.00	.00	.45	5.72	.00	.00	.00	.00
90	0016	80	.00	.00	.00	.11	.54	.65	.00	.00	.00	.00
90	0016	90	.00	.00	.00	.03	.70	.73	.00	.00	.00	.00
90	0023	100	.00	.00	.00	.00	.88	.88	.00	.00	.00	.00
90	0023	19	.00	.00	.00	.00	.77	.77	.00	.00	.00	.00
90	0023	50	.00	.00	.00	.00	.79	.79	.00	.00	.00	.00
90	0023	80	.00	.00	.00	.00	.77	.77	.00	.00	.00	.00
90	0023	90	.00	.00	.00	.00	.44	.44	.00	.00	.00	.00
90	0023	100	.00	.00	.00	.67	.12	.79	.00	.00	.00	.00
90	0034	80	.00	.00	.00	.75	.3	.45	.4	.26	.71	.1
90	0034	90	.00	.00	.00	.30	.3	.60	.00	.00	.00	.00
90	0063	100	.00	.00	.00	.54	.4	.94	.2	.39	.74	.5
90	0063	80	.00	.00	.00	.79	.5	.99	.27	.74	.00	.00
90	0063	90	.00	.00	.00	.09	.00	.09	.00	.00	.00	.00
90	0137	100	.00	.00	.00	.00	.58	.58	.00	.00	.00	.00
90	0137	90	.00	.00	.00	.00	.49	.49	.00	.00	.00	.00
90	0213	100	.00	.00	.00	.00	.49	.49	.00	.00	.00	.00
90	0389	100	.00	1.27	.00	.51	.3	.72	.00	.00	.00	.00
90	0958	100	1.51	.00	.00	.10	.00	.61	.00	.00	.00	.00
90	8869	100	.61	.00	.16	.00	.00	.77	.00	.00	.00	.00
90	8869	100	.00	.00	.00	.00	.00	.00	.00	.00	.00	.00
90	8869	90	.00	.00	.00	.00	.00	.00	.00	.00	.00	.00
	GARAGE TOTAL		7.39	1.27	.16	55.51	14.60	78.93	6.92	8.91	3.91	1.63
	TOTAL		7.39	1.27	.16	55.51	14.60	78.93	6.92	8.91	3.91	1.63

FRONTAGE ROAD MILEAGE - Primary 0.251, Interstate 0.000, Total 0.251

OTTUMWA AREA

OPERATION BASE AT OTTUMWA

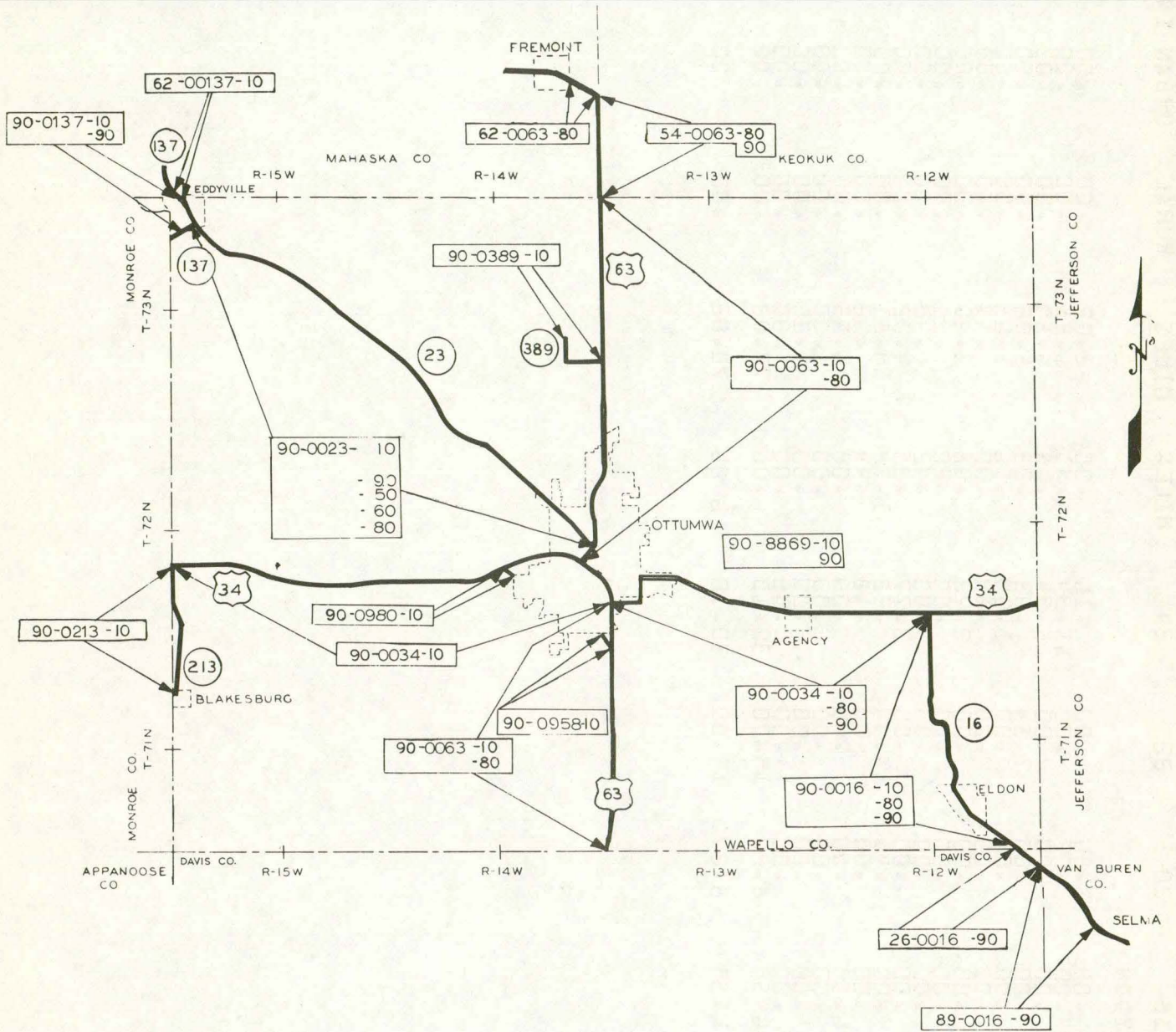


FIG. 79

CO	ROUTE	UNIT	RURAL MILES BY WIDTH				URBAN MILES	TOTAL MILES	DIVIDED		PARKS & INST RDS	RAMPS X-OVER
			18	20	22	24			RURAL	URBAN		
	GARAGE	555207	CORYDON									
27	0002	10	.00	1.86	.00	.16	.00	2.02	.00	.00	.00	.00
93	0002	10	.00	.00	.00	15.34	.91	16.25	.00	.00	.00	.00
93	0002	80	.00	.00	.00	5.94	.65	6.59	.00	.00	.00	.00
93	0014	10	.00	.00	7.54	.43	.23	8.20	.00	.00	.00	.00
93	0014	80	.00	.00	.00	1.09	.56	1.65	.00	.00	.00	.00
93	0040	10	.00	.00	.00	.19	.00	.19	.00	.00	.00	.00
93	0040	40	.00	.00	.00	2.72	.68	3.40	.00	.00	.00	.00
93	0055	10	.00	.00	.00	.00	.20	.20	.00	.00	.00	.00
93	0055	80	.00	.00	.00	.00	.42	.42	.00	.00	.00	.00
93	0055	90	.00	.00	.00	3.77	.25	4.02	.00	.00	.00	.00
93	0065	10	.00	6.41	11.40	.28	1.72	19.81	.00	.00	.00	.00
93	0065	80	.00	.00	.00	.18	.44	.62	.00	.00	.00	.00
93	0939	10	6.59	.00	.06	.00	.00	6.65	.00	.00	.00	.11
93	6608	20	.00	.00	.00	.00	.00	.00	.00	.00	.07	.00
93	6608	30	.00	.00	.00	.00	.00	.00	.00	.00	.03	.00
93	6608	90	.00	.00	.00	.00	.00	.00	.00	.00	1.29	.00
	GARAGE TOTAL		6.59	8.27	19.00	30.10	6.06	70.02	.00	.00	1.39	.11
	TOTAL		6.59	8.27	19.00	30.10	6.06	70.02	.00	.00	1.39	.11

CORYDON AREA

OPERATION BASE AT CORYDON

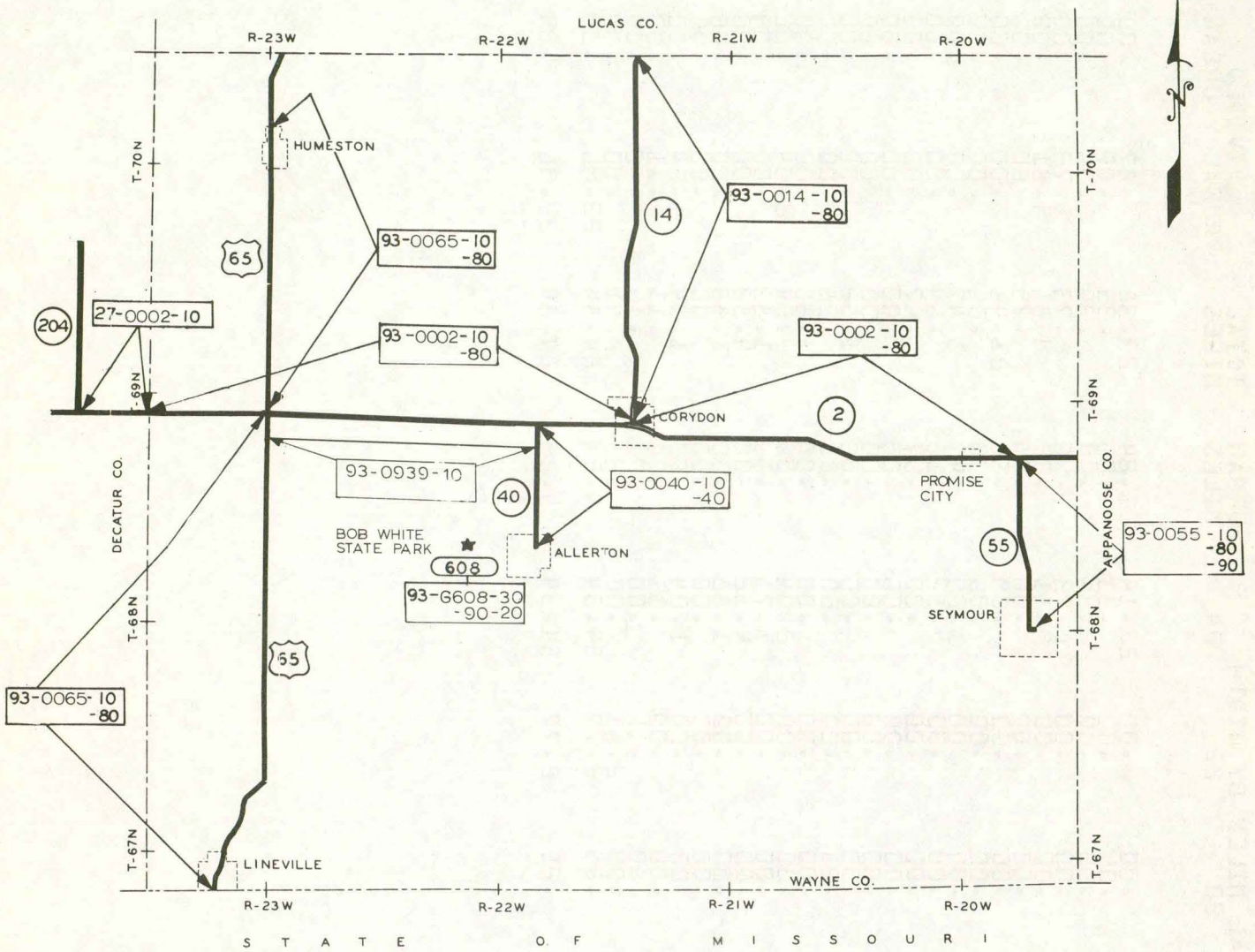


FIG. 8Q

CO	ROUTE UNIT	RURAL MILES BY WIDTH				URBAN MILES	TOTAL MILES	DIVIDED		PARKS & INST	RAMPS RDS X-OVER
		18	20	22	24			RURAL	URBAN		
	GARAGE 555301 OSCEOLA										
20	0034 10	.00	.00	.00	22.14	1.24	23.38	.87	.00	.00	.00
20	0034 80	.00	.00	.00	.33	.00	.33	.00	.00	.00	.00
20	0034 90	.00	.00	.00	.36	.00	.36	.36	.00	.00	.00
20	0035 10	.00	.00	.00	.73	.00	.73	.73	.00	.00	.00
20	0035 90	.00	.00	.00	.81	.00	.81	.81	.00	.00	1.46
20	0069 10	.00	.00	.00	.00	.79	.79	.00	.00	.00	.00
20	0069 80	20.79	.00	.00	.00	.58	21.46	.00	.00	.00	.00
20	0104 10	.00	.00	.00	.06	.00	.06	.00	.00	.00	.00
20	0104 30	.00	.00	.00	1.00	.47	1.47	.00	.00	.00	.00
20	0152 10	.00	.00	.00	.52	.67	1.19	.00	.00	.00	.00
20	0152 30	.00	.00	.00	.00	.67	.67	.00	.00	.00	.00
20	031R 10	.00	.00	.00	.00	.00	.00	.00	.00	.00	.00
20	032R 10	.00	.00	.00	.00	.00	.00	.00	.00	.00	.00
20	0951 10	1.52	.00	.00	.00	.00	1.52	.00	.00	.00	.00
20	0951 20	.00	.25	.00	.00	.00	.25	.00	.00	.00	.00
20	0951 80	.88	.00	.00	.00	.00	.88	.00	.00	.00	.00
27	0035 10	.00	.00	.00	2.04	.00	2.04	2.04	.00	.00	.00
27	0266 40	.00	.00	.00	1.71	.12	1.83	.00	.00	.00	.00
59	0034 10	.00	.00	.00	4.52	.00	4.52	.00	.00	.00	.00
88	0034 10	.00	.00	.00	1.88	.00	1.88	.00	.00	.00	.00
91	0035 10	.00	.00	.00	.00	.00	.00	.00	.00	.00	.00
91	0035 80	.00	.00	.00	1.04	.00	1.04	1.04	.00	.00	.00
91	0035 90	.00	.00	.00	.11	.00	.11	.11	.00	.00	.00
91	0207 10	.00	.00	.16	.00	.00	.16	.00	.00	.00	.00
91	0207 90	.00	.00	2.61	.00	.30	2.91	.00	.00	.00	.00
	GARAGE TOTAL	23.19	.25	2.77	54.34	4.29	84.84	22.96	.09	.00	3.26
	TOTAL	23.19	.25	2.77	54.34	4.29	84.84	22.96	.09	.00	3.26

OSCEOLA AREA OPERATION BASE AT OSCEOLA

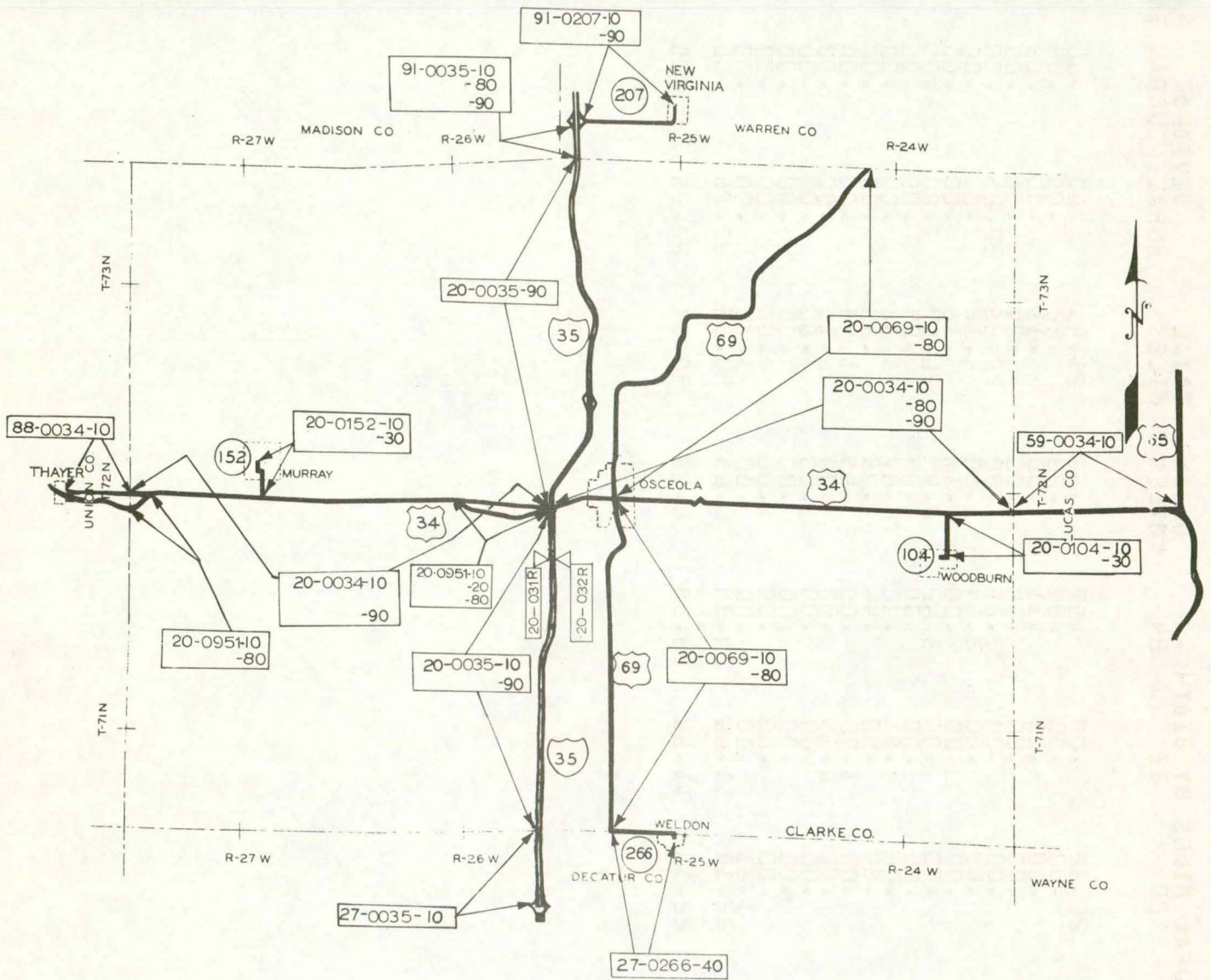


FIG. 81

CO	ROUTE	UNIT	RURAL MILES BY WIDTH				URBAN MILES	TOTAL MILES	DIVIDED		PARKS & INST	RAMPS RDS X-OVER
			18	20	22	24			RURAL	URBAN		
	GARAGE	555302	LEON									
27	0002	10	.00	20.32	.00	.57	.52	21.41	.00	.00	.00	.14
27	0002	50	.00	.00	.00	.00	.22	.22	.00	.00	.00	.00
27	0002	80	.00	.00	.00	.11	.00	.11	.00	.00	.00	.00
27	0002	90	.00	.00	.00	.24	.00	.24	.00	.00	.00	.00
27	0035	10	.00	.00	.00	22.25	.00	22.25	22.25	.00	.00	4.87
27	0069	10	.18	.00	.00	2.14	1.80	4.12	.00	.00	.00	.00
27	0069	50	.00	.00	.00	.00	.18	.18	.00	.00	.00	.00
27	0069	80	20.58	.00	.00	3.62	2.49	26.69	.00	.00	.00	.00
27	0069	90	.00	.00	.00	.00	.09	.09	.00	.00	.00	.00
27	0204	90	.00	.00	4.51	.00	.87	5.38	.00	.00	.00	.00
27	0258	10	.00	.00	.00	.46	.03	.49	.00	.00	.00	.00
27	0258	40	.00	.00	1.00	.00	.45	1.45	.00	.00	.00	.00
27	0294	90	.00	.00	6.15	.00	.00	6.15	.00	.00	.00	.00
27	034R	10	.00	.00	.00	.00	.00	.00	.00	.00	.00	.00
27	6634	20	.00	.00	.00	.00	.00	.00	.00	.00	.59	.00
27	6634	90	.00	.00	.00	.00	.00	.00	.00	.00	3.18	.00
80	0002	10	.00	1.81	.00	.00	.00	1.81	.00	.00	.00	.00
	GARAGE TOTAL		20.76	22.13	11.66	29.39	6.65	90.59	22.25	.00	3.77	5.01
	TOTAL		20.76	22.13	11.66	29.39	6.65	90.59	22.25	.00	3.77	5.01

LEON AREA

OPERATION BASE AT LEON

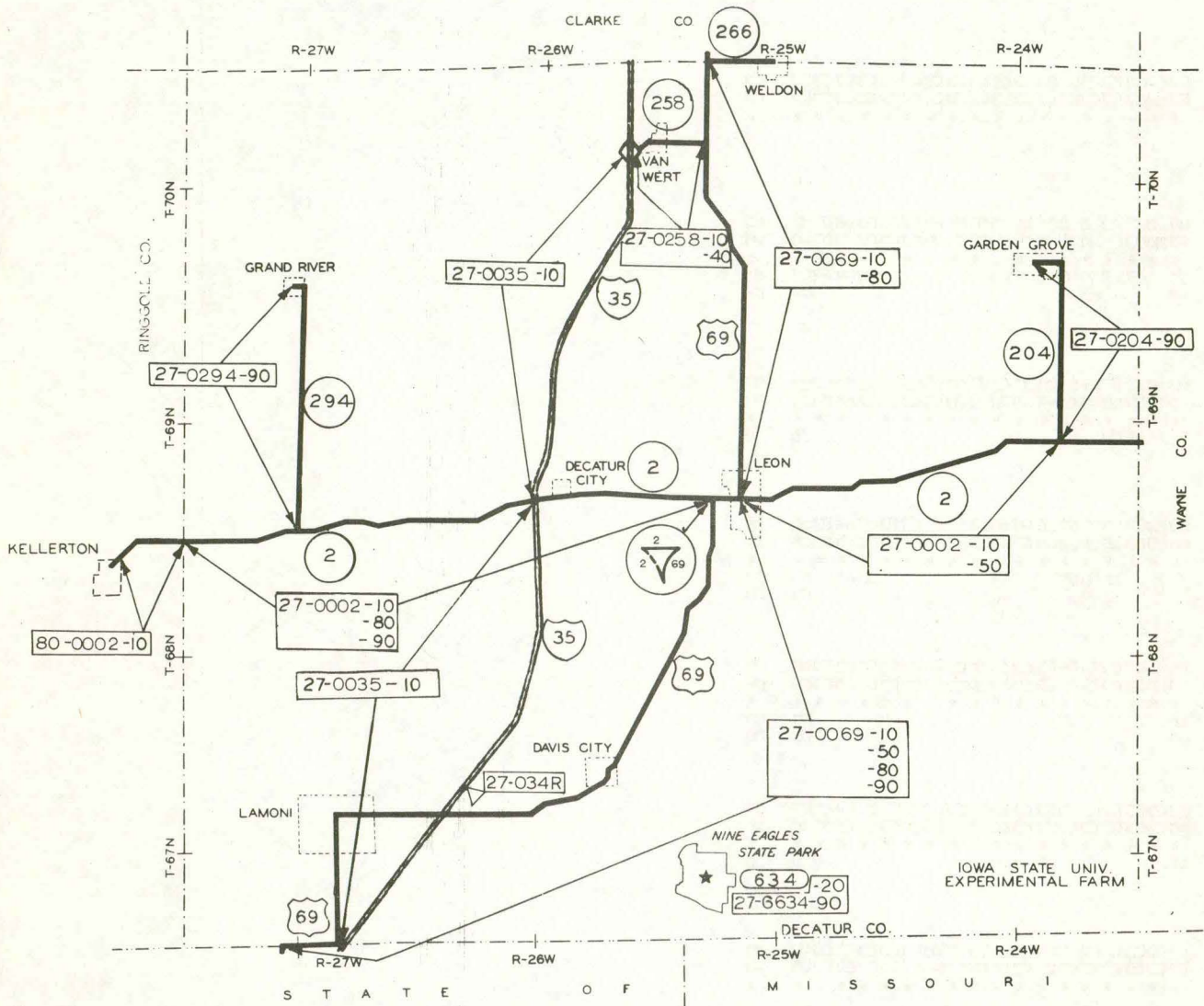


FIG. 82

CO	ROUTE	UNIT	RURAL MILES BY WIDTH				URBAN MILES	TOTAL MILES	DIVIDED		PARKS & INST	RAMPS RDS X-OVER
			18	20	22	24			RURAL	URBAN		
GARAGE 555303 CHARITON												
59	0014	10	.00	4.50	14.37	.33	.68	19.85	.00	.00	.00	.00
59	0014	50	.00	.00	.00	.00	.00	.00	.00	.00	.00	.00
59	0014	80	.00	.00	.00	.00	.00	.00	.00	.00	.00	.00
59	0034	10	.00	.00	.00	.00	.00	.00	.00	.00	.00	.00
59	0034	80	.00	.00	.00	.00	.00	.00	.00	.58	.00	.51
59	0065	10	.00	.00	8.77	.00	.00	18.46	.00	.00	.00	.00
59	0065	90	.00	.00	.00	.00	.00	.00	.00	.00	.00	.00
59	0097	10	.00	.00	.00	.00	.00	.00	.00	.00	.00	.00
59	0097	30	.00	.00	.00	.00	.00	.00	.00	.00	.00	.00
59	0253	90	.00	.00	.00	.00	.00	.00	.00	.00	.00	.00
59	0306	90	.00	.00	.00	.00	.00	.00	.00	.00	.00	.00
59	0983	10	.58	.00	.00	.00	.00	.00	.00	.00	.00	.00
59	6645	10	.00	.00	.00	.00	.00	.00	.00	.00	.00	.00
59	6645	20	.00	.00	.00	.00	.00	.00	.00	.00	1.85	.00
68	0034	80	.00	.00	.00	.00	.00	.00	.00	.00	.00	.00
91	0065	10	.00	.00	.00	.00	.00	.00	.00	.00	.00	.00
93	0065	10	.00	.00	.00	.00	.00	.00	.00	.00	.00	.00
GARAGE TOTAL			.58	6.49	23.78	33.44	6.29	70.58	.00	.58	2.93	.51
TOTAL			.58	6.49	23.78	33.44	6.29	70.58	.00	.58	2.93	.51

CHARITON AREA

OPERATION BASE AT CHARITON

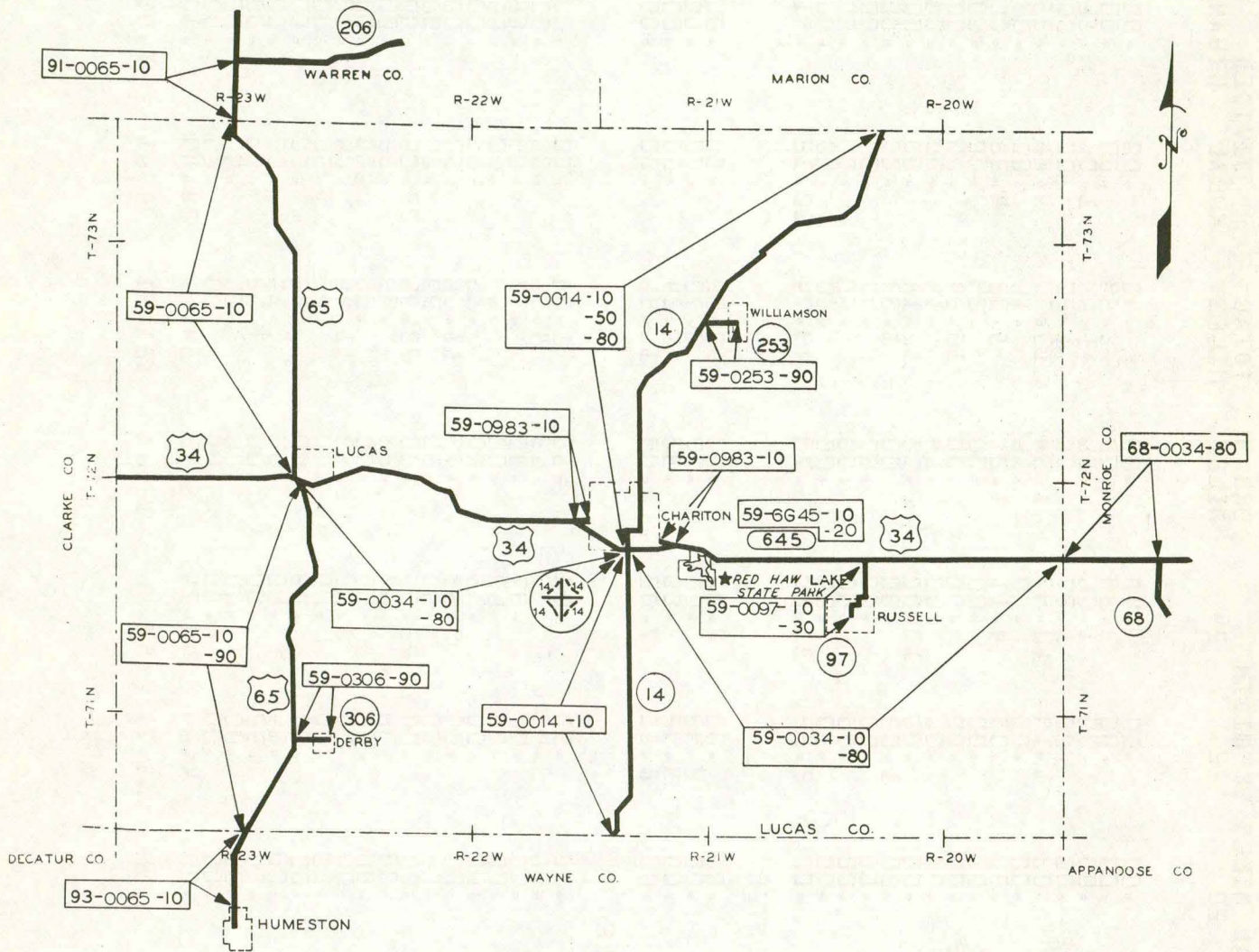


FIG. 83

CO	ROUTE	UNIT	RURAL MILES BY WIDTH				URBAN MILES	TOTAL MILES	DIVIDED		PARKS & INST RDS	RAMPS X-OVER
			18	20	22	24			RURAL	URBAN		
GARAGE 555304 INDIANOLA												
63	0092	10	.00	.00	.00	.40	.00	.40	.00	.00	.00	.00
63	0092	80	.00	.00	.00	3.39	.00	3.39	.00	.00	.00	.00
77	0065	10	.00	.00	.00	1.06	.56	1.62	1.06	.56	.00	.00
77	0959	10	.00	.00	.00	1.27	.00	1.27	.00	.00	.00	.00
91	0065	10	.00	.00	1.19	10.97	1.54	13.70	4.68	.35	.00	.06
91	0065	19	.00	.00	.00	.00	.16	.16	.00	.00	.00	.00
91	0065	80	.00	.00	.00	4.11	1.21	5.32	4.38	.00	.00	.00
91	0069	10	.29	.00	.00	.00	.00	.29	.00	.00	.00	.00
91	0069	80	10.24	.00	.00	.00	.00	10.24	.00	.00	.00	.00
91	0092	10	.00	.00	.00	.00	.14	.14	.00	.00	.00	.00
91	0092	80	.00	.00	.00	10.00	2.18	12.18	.00	.00	.00	.00
91	0349	10	.00	.00	1.03	.00	.00	1.03	.00	.00	.00	.00
91	6601	20	.00	.00	.00	.00	.00	.00	.00	.00	2.41	.00
91	6601	30	.00	.00	.00	.00	.00	.00	.00	.00	.46	.00
91	6601	90	.00	.00	.00	.00	.00	.00	.00	.00	1.60	.00
GARAGE TOTAL			10.53	.00	2.22	31.20	5.79	49.74	10.12	.91	4.47	.06
GARAGE 555305 LIBERTY CENTER												
91	0065	10	.00	.00	.00	7.02	.00	7.02	.00	.00	.00	.00
91	0205	10	.00	.00	2.93	.00	.77	3.70	.00	.00	.00	.00
91	0206	10	.00	.00	5.92	.00	.32	6.24	.00	.00	.00	.00
GARAGE TOTAL			.00	.00	8.85	7.02	1.09	16.96	.00	.00	.00	.00
GARAGE 555306 MARTENSDALE												
61	0251	90	.00	.00	.53	.00	.55	1.08	.00	.00	.00	.00
61	0400	90	.00	.00	3.43	.00	.63	4.06	.00	.00	.00	.00
77	0028	10	.00	.00	.00	.37	.00	.37	.00	.00	.00	.00
77	0028	80	.00	.00	.00	.63	.00	.63	.00	.00	.00	.00
77	0035	80	.00	.00	.00	.85	.00	.85	.00	.00	.00	.00
91	0028	80	.00	.00	.00	9.33	1.73	11.06	.00	.00	.00	.00
91	0035	10	.00	.00	.00	.00	.00	.00	.00	.00	.00	3.65
91	0035	80	.00	.00	.00	23.06	.00	23.06	23.06	.00	.00	.00
91	0092	10	.00	.00	.00	.64	.29	.93	.52	.00	.00	.00
91	0092	30	.00	.00	.00	.00	.00	.00	.00	.00	.00	.21
91	0092	80	.00	.00	.00	8.93	2.53	11.46	.06	.10	.00	.00
91	0251	10	.00	.00	.20	.00	.00	.20	.00	.00	.00	.00
91	0251	90	.00	.00	.00	.43	.00	.43	.00	.00	.00	.00
91	0400	10	.00	.00	.16	.00	.00	.16	.00	.00	.00	.00
91	0400	90	.00	.00	.32	.00	.00	.32	.00	.00	.00	.00
91	052R	80	.00	.00	.00	.00	.00	.00	.00	.00	.00	.00
91	053R	80	.00	.00	.00	.00	.00	.00	.00	.00	.00	.00
GARAGE TOTAL			.00	.00	4.64	44.24	5.73	54.61	24.49	.10	.00	3.86
TOTAL			10.53	.00	15.71	82.46	12.61	121.31	34.61	1.01	4.47	3.92

MARTENSDALE AREA

OPERATION BASES AT INDIANOLA, MARTINSDALE AND LIBERTY CENTER

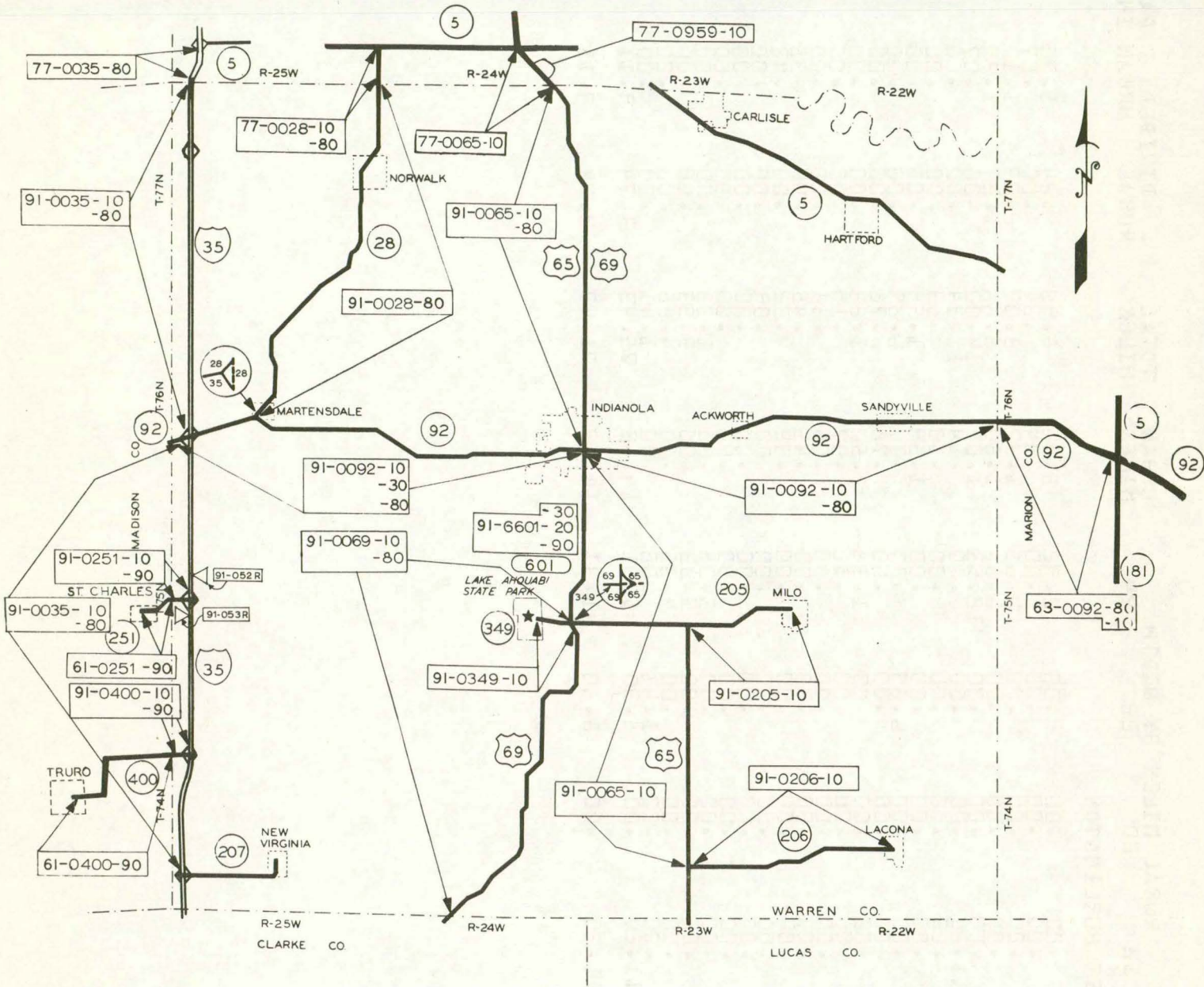


FIG. 84

91

CO	ROUTE	UNIT	RURAL MILES BY WIDTH				URBAN MILES	TOTAL MILES	DIVIDED		PARKS & INST	RAMPS RDS X-OVER
			18	20	22	24			RURAL	URBAN		
GARAGE 555401 WEST BURLINGTON												
29	0034	10	.00	.00	.00	2.92	5.98	8.90	.24	5.30	.00	4.82
29	0034	70	.00	.00	.00	.00	.34	.34	.00	.07	.00	.00
29	0034	80	.00	.00	.00	6.65	1.37	8.02	2.23	1.10	.00	.00
29	0061	10	.00	.00	.00	.00	1.80	1.80	1.27	1.80	.00	.00
29	0061	80	.00	.00	.00	2.93	1.07	14.00	.00	.07	.00	.00
29	0099	10	11.20	.00	.00	.00	.14	11.34	.00	.00	.00	.00
29	0099	50	.00	.00	.00	.00	.13	.13	.00	.00	.00	.00
29	0099	60	.00	.00	.00	.00	1.59	1.59	.00	.00	.00	.00
29	0099	90	.00	.00	.00	6.89	.00	6.89	.00	.00	.00	.00
29	0406	10	.00	.00	.00	.00	.78	.78	.00	.00	.00	.10
29	0406	80	.00	.00	.00	1.38	.50	1.88	.00	.00	.00	.00
29	0934	10	.00	.00	.00	.12	.07	.19	.00	.00	.00	.00
29	0934	80	.00	.00	.00	.80	.08	.88	.00	.00	.00	.00
29	0935	10	.00	.00	.00	.00	.45	.45	.00	.35	.00	.00
29	0935	80	.00	.00	.00	.00	.32	.32	.00	.42	.00	.00
29	0936	10	.00	.00	.00	.00	.00	.00	.00	.00	.00	.00
29	8884	10	.00	.00	.00	.00	.00	.00	.00	.00	.00	.00
29	8884	20	.00	.00	.00	.00	.00	.00	.00	.00	.21	.00
44	0034	10	.00	.00	.00	1.38	.00	1.38	.00	.00	.00	.00
56	0061	10	.00	.00	.00	3.33	.00	3.33	.00	.00	.00	.00
56	0061	80	.00	.00	.00	4.85	.00	4.85	.00	.00	.00	.00
58	0099	90	.00	.00	1.41	.00	.00	1.41	.00	.00	.00	.00
GARAGE TOTAL			11.20	.00	8.30	41.31	14.62	75.43	3.74	9.11	.27	4.92
TOTAL			11.20	.00	8.30	41.31	14.62	75.43	3.74	9.11	.27	4.92

BURLINGTON AREA

OPERATION BASE AT WEST BURLINGTON

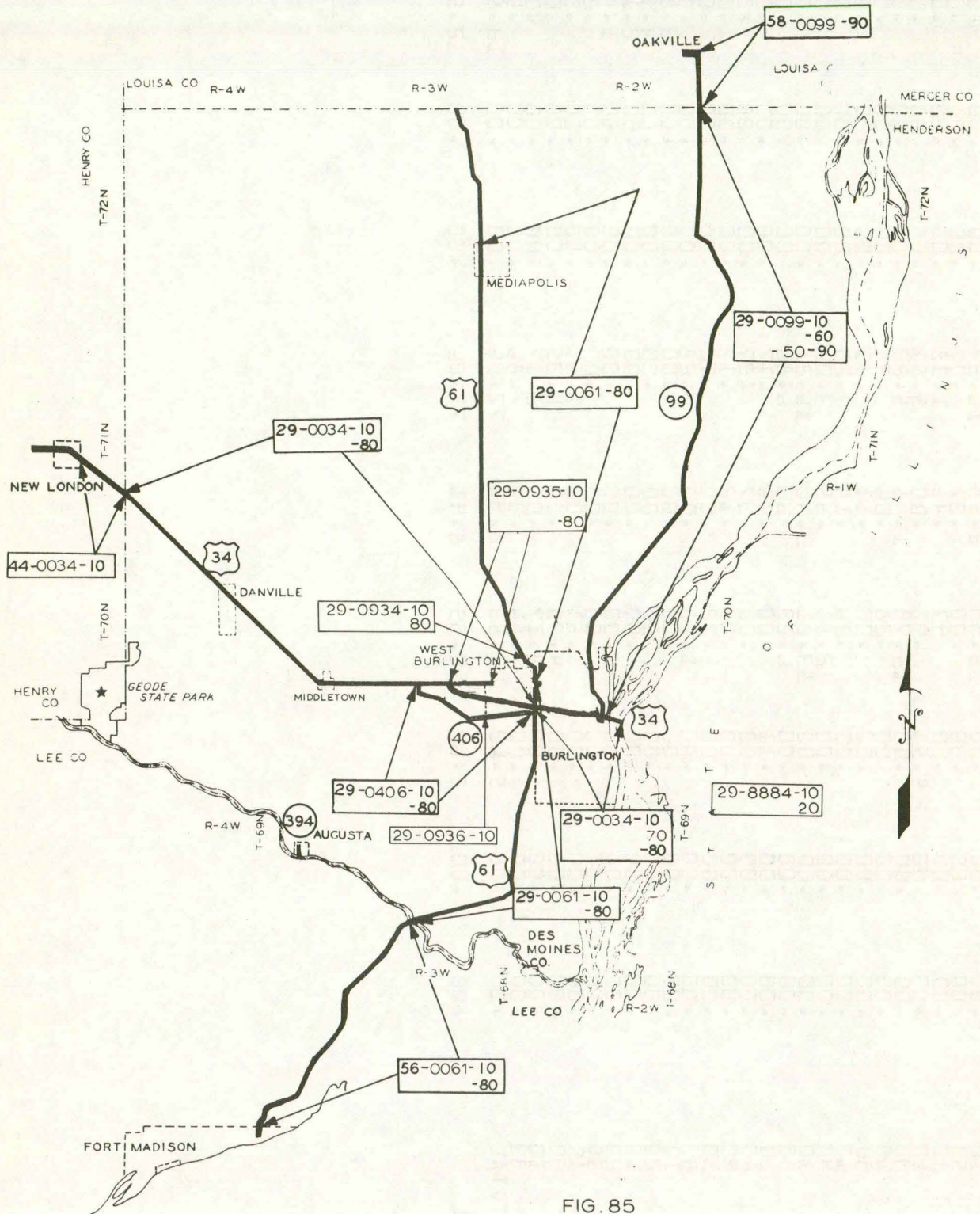


FIG. 85

CO	ROUTE	UNIT	RURAL MILES BY WIDTH				URBAN MILES	TOTAL MILES	DIVIDED		PARKS & INST	RAMPS RDS X-OVER
			18	20	22	24			RURAL	URBAN		
	GARAGE	555402	MT. PLEASANT									
44	0034	10	.00	.00	.00	13.99	2.58	16.57	.00	.00	.00	.00
44	0034	50	.00	.00	.00	.00	.07	.07	.00	.00	.00	.00
44	0034	80	.00	.00	.00	.00	.41	.41	.00	.00	.00	.00
44	0078	10	.00	.00	5.51	.00	.00	.51	.00	.00	.00	.00
44	0078	90	.00	.00	.00	13.79	1.41	15.20	.00	.00	.00	.00
44	0123	10	.00	.00	.00	.00	.28	.28	.00	.00	.00	.00
44	0123	90	.00	.00	.00	.00	.16	.16	.00	.00	.00	.00
44	0125	10	.00	.00	.00	.00	.14	.14	.00	.00	.00	.00
44	0125	40	.00	.00	.00	.00	.55	.55	.00	.00	.00	.00
44	0218	10	.00	.00	.00	13.81	2.40	16.21	.00	.00	.00	.00
44	0218	80	.00	.00	.00	6.23	.63	6.86	.00	.00	.00	.00
44	0249	10	.00	.00	.11	.00	.00	.11	.00	.00	.00	.00
44	0249	80	.00	.00	.00	.00	.37	.37	.00	.00	.00	.00
44	0249	90	.00	.00	.00	.00	.12	.12	.00	.00	.00	.00
44	0976	10	.00	.00	.00	.72	.00	.72	.00	.00	.00	.00
44	0976	80	.00	.00	.00	.28	.00	.28	.00	.00	.00	.00
44	6616	10	.00	.00	.00	.00	.00	.00	.00	.00	.83	.00
44	6616	20	.00	.00	.00	.00	.00	.00	.00	.00	.77	.00
44	7705	10	.00	.00	.00	.00	.00	.00	.00	.00	.46	.00
44	7705	20	.00	.00	.00	.00	.00	.00	.00	.00	.27	.00
44	7705	30	.00	.00	.00	.00	.00	.00	.00	.00	.19	.00
51	0034	10	.00	.00	.00	1.51	.00	1.51	.00	.00	.00	.00
51	0078	90	.00	.00	.00	4.35	.00	4.35	.00	.00	.00	.00
56	0218	10	.00	.00	.00	2.17	.00	2.17	.00	.00	.00	.00
92	0078	90	.00	.00	.00	.86	.00	.86	.00	.00	.00	.00
	GARAGE TOTAL		.00	.00	5.62	62.53	8.91	77.06	.00	.00	12.52	.16
	TOTAL		.00	.00	5.62	62.53	8.91	77.06	.00	.00	12.52	.16

CO	ROUTE	UNIT	RURAL MILES BY WIDTH				URBAN MILES	TOTAL MILES	DIVIDED		PARKS & INST	RAMPS RDS X-OVER
			18	20	22	24			RURAL	URBAN		
GARAGE 555403 COLUMBUS JUNCTION												
58	0061	10	.00	.00	.00	1.15	.00	1.15	.00	.00	.00	.00
58	0061	80	.00	.00	.00	7.96	.74	8.70	.00	.00	.00	.00
58	0070	10	.00	.00	.00	.00	.00	.00	.00	.00	.00	.07
58	0070	40	.00	.00	.00	.15	.52	.67	.00	.00	.00	.00
58	0070	80	.00	.00	.00	.00	1.42	1.42	.00	.00	.00	.00
58	0070	90	.00	.00	.00	3.11	.78	3.89	.00	.00	.00	.00
58	0092	10	.00	14.47	.00	.12	.58	15.17	.00	.00	.00	.00
58	0092	80	.00	.09	.00	.00	.00	.09	.00	.00	.00	.00
58	0252	10	.00	.00	.00	.06	.00	.06	.00	.00	.00	.00
58	0252	40	.00	.00	.00	.19	.34	.53	.00	.00	.00	.00
58	0305	10	.00	.00	.02	.00	.00	.02	.00	.00	.00	.00
58	0305	90	.00	.00	1.94	.00	.59	2.53	.00	.00	.00	.00
70	0070	90	.00	.00	.00	2.51	.00	2.51	.00	.00	.00	.00
92	0092	10	.00	.00	.00	.59	.00	.59	.00	.00	.00	.00
92	0092	80	.00	.00	.00	2.18	.00	2.18	.00	.00	.00	.00
GARAGE TOTAL			.00	14.56	1.96	18.02	4.97	39.51	.00	.00	.00	.07
GARAGE 555404 WAPELLO												
29	0061	80	.00	.00	.00	4.17	.00	4.17	.00	.00	.00	.00
58	0061	80	.00	.00	.00	6.91	.63	7.54	.00	.00	.00	.00
58	0078	10	.00	.00	5.78	.00	.38	6.16	.00	.00	.00	.00
58	0078	90	.00	.00	.00	3.64	.08	3.72	.00	.00	.00	.00
58	0099	10	.00	.00	.00	.13	.13	.26	.00	.00	.00	.00
58	0099	80	.00	.00	.00	.00	.56	.56	.00	.00	.00	.00
58	0099	90	.00	.00	1.88	8.70	.60	11.18	.00	.00	.00	.00
GARAGE TOTAL			.00	.00	7.66	23.55	2.38	33.59	.00	.00	.00	.00
TOTAL			.00	14.56	9.62	41.57	7.35	73.10	.00	.00	.00	.07

COLUMBUS JUNCTION AREA OPERATION BASES AT WAPELLO AND COLUMBUS JUNCTION

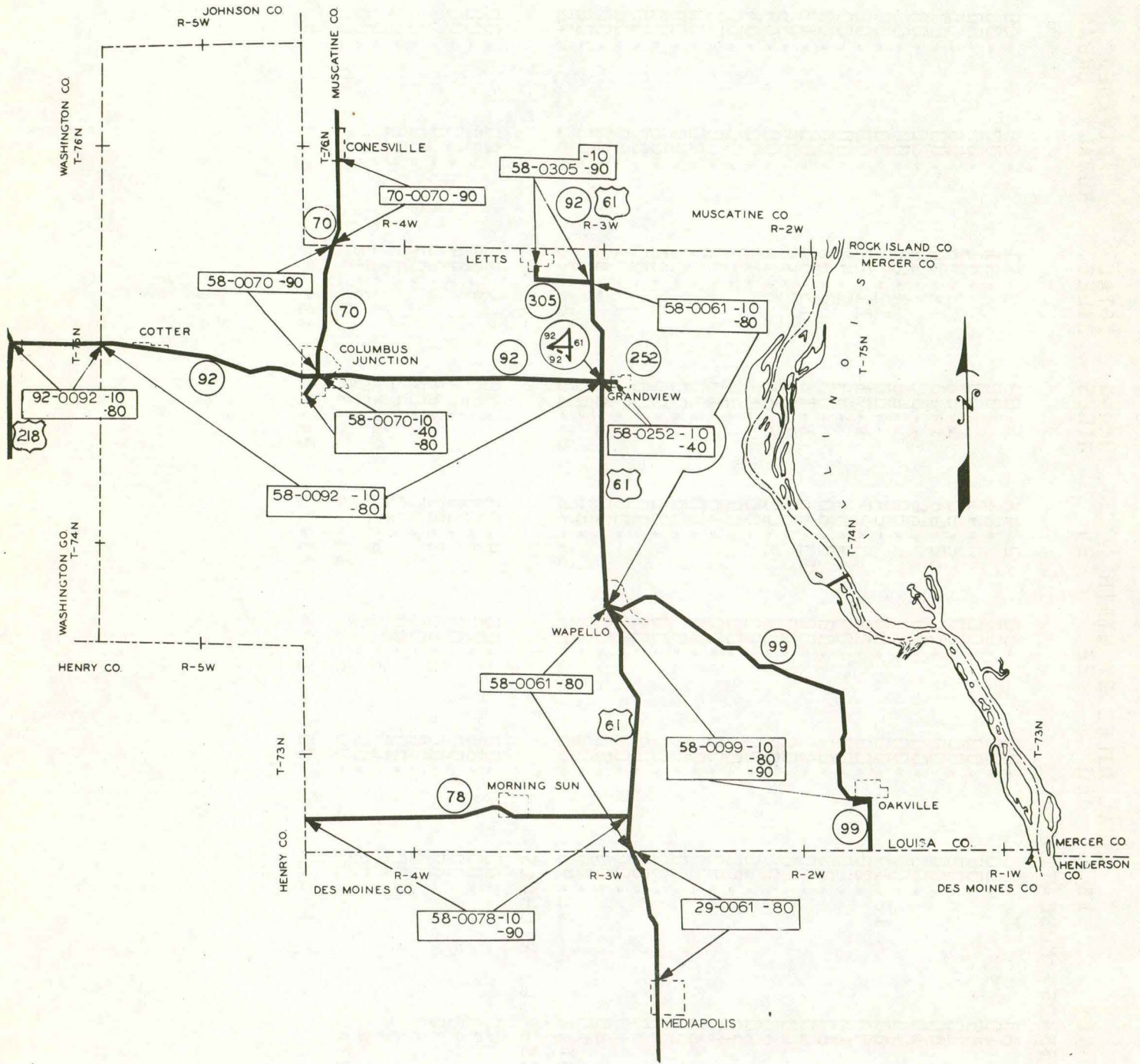


FIG. 87

CO	ROUTE	UNIT	RURAL MILES BY WIDTH				URBAN MILES	TOTAL MILES	DIVIDED		PARKS & INST	RAMPS RDS X-OVER
			18	20	22	24			RURAL	URBAN		
GARAGE 555405 MUSCATINE												
16	0006	80	.00	.00	.00	2.48	1.03	3.51	.00	.00	.00	.00
58	0061	10	.00	.00	.00	.61	.00	.61	.00	.00	.00	.00
58	0061	80	.00	.00	.00	.41	.00	.41	.00	.00	.00	.00
70	0006	10	.00	.00	.00	2.20	1.28	3.48	.00	.00	.00	.00
70	0006	80	.00	.00	.00	12.68	1.68	14.36	.00	.00	.00	.00
70	0022	10	.00	.00	.00	.66	.00	.66	.00	.00	.00	.00
70	0022	60	.00	.00	.00	.00	1.68	1.68	.00	.00	.00	.00
70	0022	80	12.13	.00	.00	.24	.00	12.37	.00	.00	.00	.00
70	0022	90	.00	.00	.24	9.27	1.71	11.22	.00	.00	.00	.00
70	0038	10	.00	.00	.00	4.94	.54	5.48	.00	.00	.00	.00
70	0038	80	.00	.00	.00	2.80	.00	2.80	.00	.00	.00	.00
70	0061	10	.00	.00	.00	3.88	1.18	5.06	.00	.00	.00	.00
70	0061	60	.00	.00	.00	.00	3.55	3.55	.00	.00	.00	.00
70	0061	80	.00	.00	.00	.00	.54	.54	.00	.00	.00	.00
70	0092	60	.00	.00	.00	.00	.13	.13	.00	.00	.00	.00
70	0092	70	.00	.00	.00	.00	.20	.20	.00	.00	.00	.00
70	0953	10	.00	.00	.00	.19	.13	.32	.00	.00	.00	.00
70	0953	80	.27	.00	.00	.00	.30	.57	.00	.00	.00	.00
70	6662	20	.00	.00	.00	.00	.00	.00	.00	.00	.44	.00
70	6662	90	.00	.00	.00	.00	.00	.00	.00	.00	.43	.00
70	8879	30	.00	.00	.00	.00	.00	.00	.00	.00	.00	.00
82	0022	10	.00	.00	.00	.00	.91	.91	.00	.00	.00	.00
82	0022	80	.00	.00	.00	.00	.82	1.82	.00	.00	.00	.00
82	0061	10	.00	.00	.00	.50	.00	.50	.00	.00	.00	.00
GARAGE TOTAL			12.40	.00	.24	54.46	21.68	88.78	.00	.72	2.09	.00
GARAGE 555406 NICHOLS												
52	0022	40	.00	.00	.00	4.33	.00	4.33	.00	.00	.00	.00
52	0022	90	.00	.00	.00	3.09	.00	3.09	.00	.00	.00	.00
52	0405	90	.00	.00	.00	.20	.24	.44	.00	.00	.00	.00
70	0022	90	.00	.00	2.80	3.20	.28	6.28	.00	.00	.00	.00
70	0070	50	.00	.00	.00	.00	.07	.07	.00	.00	.00	.00
70	0070	80	.00	.00	.00	.00	.22	.22	.00	.00	.00	.00
70	0070	90	.00	.00	5.70	6.70	1.71	14.11	.00	.00	.00	.00
92	0022	40	.00	.00	.00	1.72	.00	1.72	.00	.00	.00	.18
GARAGE TOTAL			.00	.00	8.50	19.24	2.52	30.26	.00	.00	.00	.18
TOTAL			12.40	.00	8.74	73.70	24.20	119.04	.00	.72	2.09	.18

MUSCATINE AREA

OPERATION BASES AT MUSCATINE AND NICHOLS

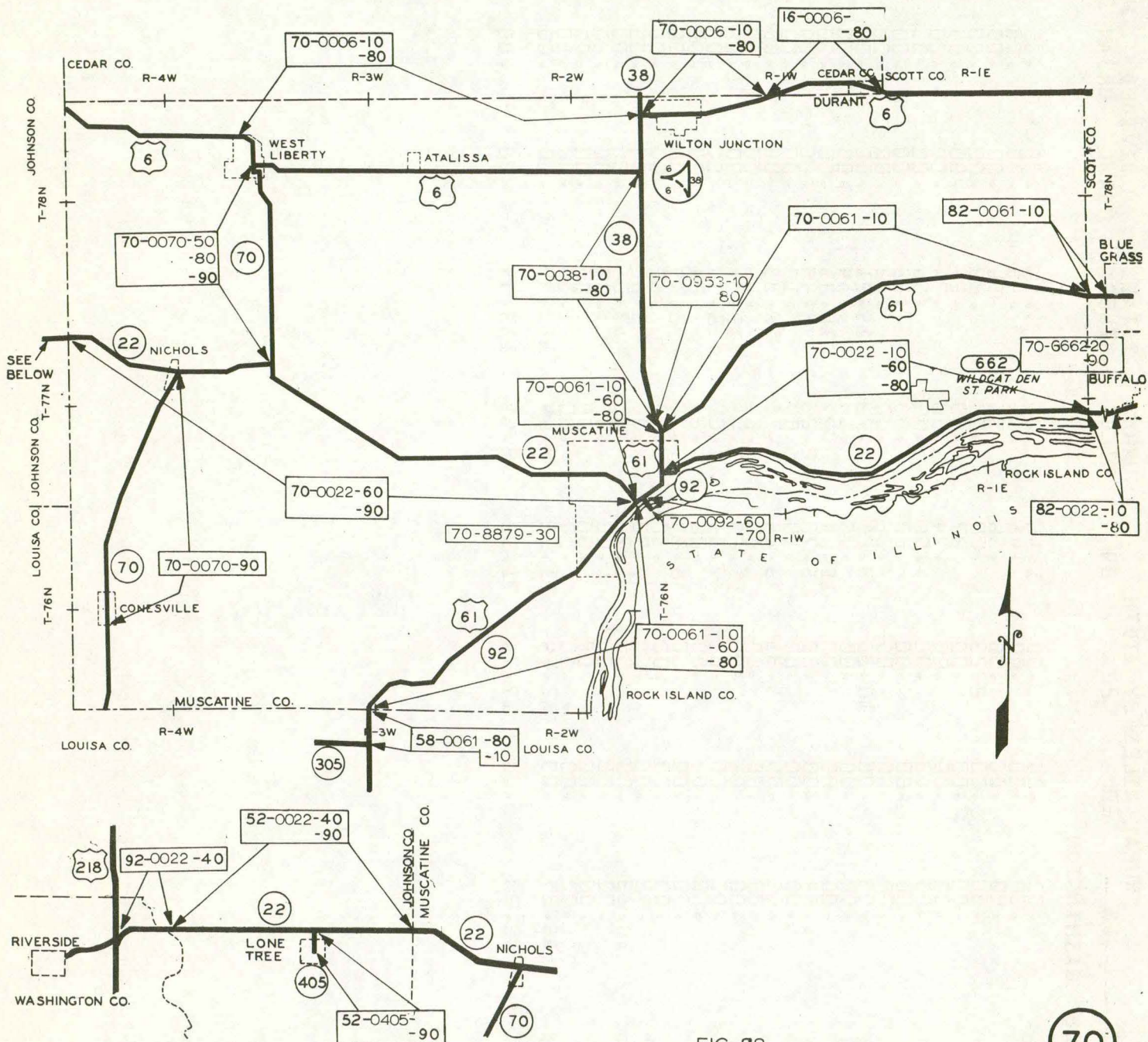


FIG. 88

CO	ROUTE	UNIT	RURAL MILES BY WIDTH				URBAN MILES	TOTAL MILES	DIVIDED		PARKS & INST	RDS X-OVER
			18	20	22	24			RURAL	URBAN		
GARAGE 555408 WASHINGTON												
44	0218	80	.00	.00	.00	1.46	.00	1.46	.00	.00	.00	.00
54	0006	10	.00	.00	.00	.45	.00	.45	.00	.00	.00	.00
54	0001	90	.00	.00	.00	.56	.00	.56	.00	.00	.00	.00
54	0022	90	.00	.00	.23	.00	.23	.23	.00	.00	.00	.00
54	0078	10	.00	.00	.00	.27	.00	.27	.00	.00	.00	.00
54	0078	90	.00	.00	.00	.74	.00	.74	.00	.00	.00	.00
54	0092	10	.00	.00	.00	.56	.00	.56	.00	.00	.00	.00
54	0092	80	.00	.00	.00	.22	.00	.22	.00	.00	.00	.00
54	0092	90	.00	.00	.00	.22	.00	.22	.00	.00	.00	.00
99	0000	10	.00	.00	.20	.28	1.73	15.28	.00	.00	.00	.00
99	0000	80	.00	.00	.00	.00	1.44	1.44	.00	.00	.00	.00
99	0000	90	.00	.00	.00	.40	3.37	9.01	.00	.00	.00	.00
99	0022	10	1.54	.00	.00	.00	2.00	9.49	.00	.00	.00	.00
99	0022	40	.00	.00	.00	.10	.00	1.00	.00	.00	.00	.00
99	0022	90	.00	.00	.31	.24	.78	12.33	.00	.00	.00	.00
99	0078	90	.00	.00	.00	.00	.66	12.96	.00	.00	.00	.00
99	0092	10	.00	.00	.00	.29	.55	8.33	.00	.00	.00	.00
99	0092	80	.00	.00	.00	.00	.55	8.33	.00	.00	.00	.00
99	0114	10	.00	.00	.00	.00	.44	8.14	.00	.00	.00	.00
99	0114	40	.00	.00	.00	.50	.32	8.14	.00	.00	.00	.00
99	0114	80	.00	.00	.00	.14	.00	8.14	.00	.00	.00	.00
99	0218	10	2.92	.00	.00	.90	.00	5.82	.00	.00	.00	.00
99	0218	80	10.83	.00	.00	.72	.50	17.05	.00	.00	.00	.00
99	6612	20	.00	.00	.00	.00	.00	.00	.00	.00	.47	.00
99	6612	90	.00	.00	.00	.00	.00	.00	.00	.00	.79	.00
GARAGE TOTAL			15.29	.00	17.74	71.32	9.64	113.99	.00	.00	4.94	.69
TOTAL			15.29	.00	17.74	71.32	9.64	113.99	.00	.00	4.94	.69

WASHINGTON AREA OPERATION BASES AT WASHINGTON

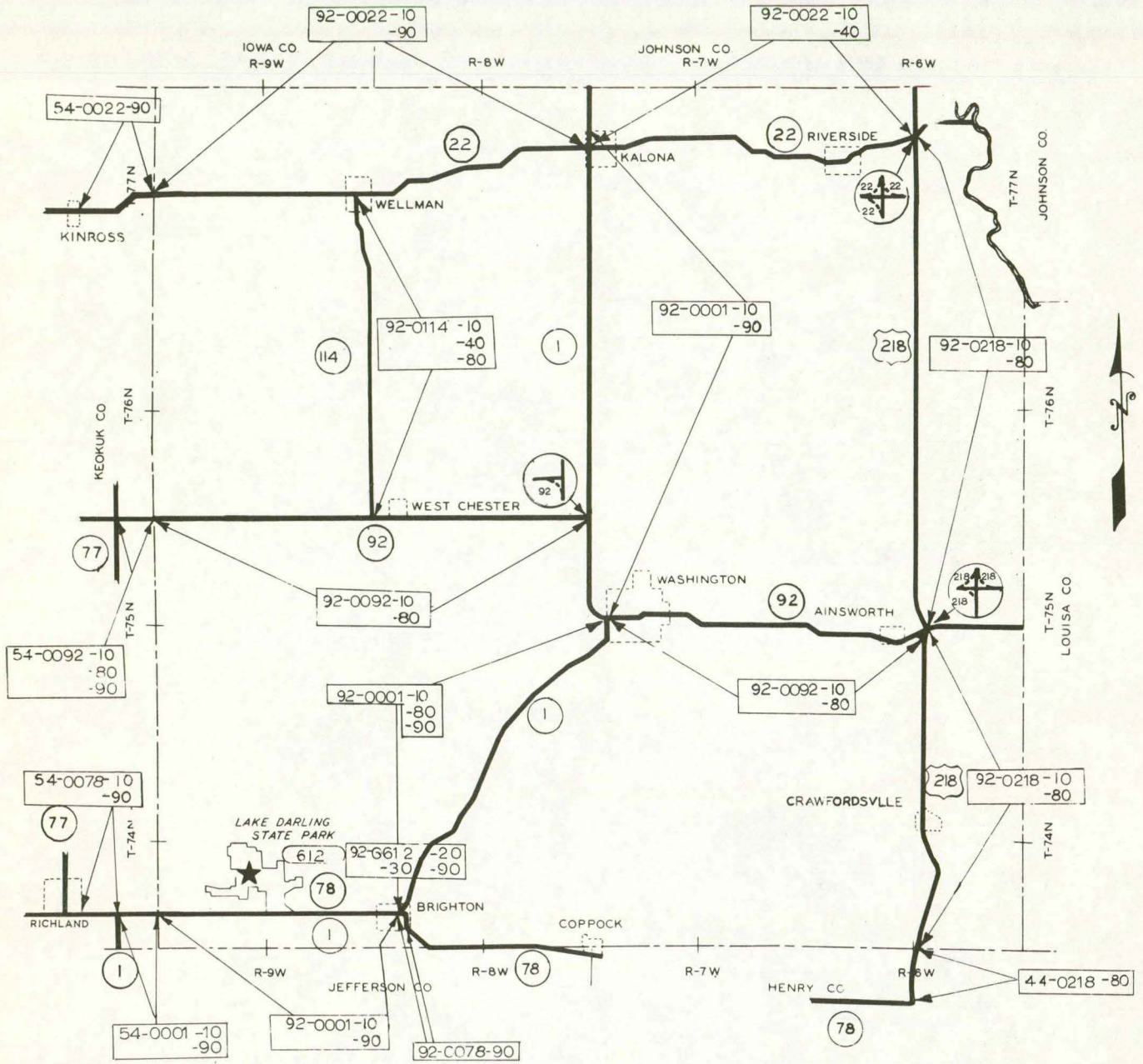


FIG. 89

CO	ROUTE	UNIT	RURAL MILES BY WIDTH				URBAN MILES	TOTAL MILES	DIVIDED		PARKS & INST RDS	RAMPS X-OVER
			18	20	22	24			RURAL	URBAN		
GARAGE 556101 BLAIRSTOWN												
006	0021	10	.00	.00	.00	.00	.33	.33	.00	.00	.00	.00
005	0021	80	.70	.00	.00	.00	1.01	.71	.00	.00	.00	.00
006	0030	80	.00	.00	.00	.00	.90	.90	.00	.00	.00	.00
006	0082	30	.00	.00	.00	.00	.60	.60	.00	.00	.00	.00
006	0131	10	.00	.00	.00	.00	.52	.52	.00	.00	.00	.00
006	0131	80	.98	.00	.00	.00	.97	.95	.00	.00	.00	.00
006	0200	90	.00	.00	.00	.26	.59	.75	.00	.00	.00	.00
006	0200	10	.00	.00	.00	.23	.54	.77	.00	.00	.00	.00
006	0212	40	.00	.00	.00	.00	.00	.00	.00	.00	.00	.00
006	0212	80	.14	.00	.00	.00	.00	.14	.00	.00	.00	.00
006	0227	90	.00	.00	.00	.00	.98	.70	.00	.00	.00	.00
006	0227	30	.00	.00	.00	.00	.00	.06	.00	.00	.00	.00
006	0227	90	.00	.00	.00	.00	.93	.99	.00	.00	.00	.00
006	0227	80	.00	.00	.00	.00	.30	.43	.00	.00	.00	.00
006	0212	10	.00	.00	.00	.00	.31	.31	.00	.00	.00	.00
006	0212	80	.60	.00	.00	.00	.00	.79	.00	.00	.00	.00
006	0212	90	.26	.00	.00	.00	.00	.26	.00	.00	.00	.00
GARAGE TOTAL			14.68	.00	6.39	37.02	6.17	64.26	.00	.00	.00	.08
GARAGE 556102 VINTON												
006	101	10	.00	.00	.00	.00	.25	.25	.00	.00	.00	.00
006	101	80	.07	.00	.00	.00	.04	.11	.00	.00	.00	.00
006	101	90	.00	.00	.00	.00	.15	.39	.00	.00	.00	.20
006	198	90	.00	.00	.00	.00	.24	.67	.00	.00	.00	.00
006	199	90	.00	.00	.00	.00	.24	.67	.00	.00	.00	.00
006	218	10	.00	.00	.00	.00	.54	.21	.00	.00	.00	.00
006	218	80	.00	.00	.00	.00	.63	.63	.00	.00	.00	.00
006	218	90	.00	.00	.00	.00	.19	.12	.00	.00	.00	.00
006	363	20	.00	.00	.00	.00	.97	.61	.00	.00	.00	.07
006	363	90	.00	.00	.00	.00	.00	.00	.00	.00	.00	.20
006	883	10	.00	.00	.00	.00	.00	.27	.00	.00	.00	.00
006	883	19	.00	.00	.00	.00	.00	.00	.00	.00	.47	.00
006	883	80	.00	.00	.00	.00	.00	.00	.00	.00	.11	.00
006	0218	80	.00	.00	.00	.00	.25	.25	.00	.00	.00	.00
GARAGE TOTAL			.07	.00	4.91	44.17	5.31	54.46	.00	.00	.58	.47
TOTAL			14.75	.00	11.30	81.19	11.48	118.72	.00	.00	.58	.55

VINTON AREA OPERATION BASES AT BLAIRSTOWN AND VINTON

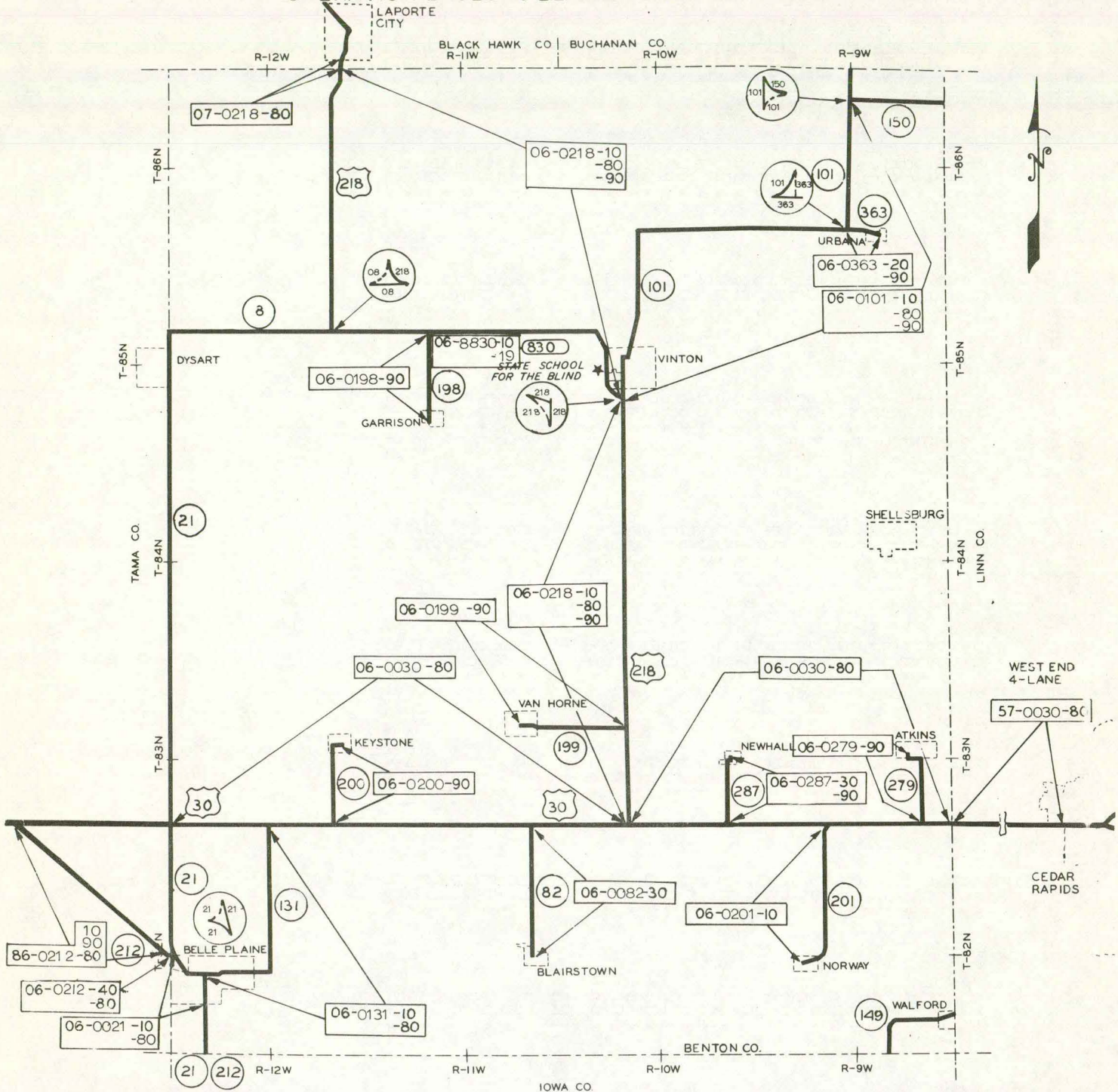


FIG. 90

CO	ROUTE	UNIT	RURAL MILES BY WIDTH				URBAN MILES	TOTAL MILES	DIVIDED		PARKS & INST RDS	RAMPS X-OVER
			18	20	22	24			RURAL	URBAN		
GARAGE 556103 ANAMOSA												
49	0064	80	.45	.00	.00	.00	.45	.00	.00	.00	.00	
53	0038	10	.60	.00	.00	.19	.40	.00	.00	.00	.00	
53	0038	80	1.60	.00	.00	.00	.78	.00	.00	.00	.00	
53	0038	90	.00	.00	.32	.00	.51	.00	.00	.00	.00	
53	0064	10	.08	.00	.00	.00	.08	.00	.00	.00	.00	
53	0064	80	1.10	.00	.00	.33	.61	.00	.00	.00	.00	
53	0064	90	.00	.00	.00	.00	.00	.00	.00	.00	.00	
53	0151	10	.00	.00	.00	.13	.41	.00	.00	.00	.00	
53	0151	60	.00	.00	.00	.00	.00	.00	.00	.00	.00	
53	0151	80	.00	.00	.00	.82	.06	.00	.00	.00	.00	
53	0151	90	.00	.00	.00	.95	.27	.00	.00	.00	.00	
53	0428	60	.00	.00	.00	.00	.00	.00	.00	.00	.00	
53	0428	80	.00	.00	.00	.00	.00	.00	.00	.00	.00	
53	0428	90	.00	.00	.00	.12	.22	.00	.00	.00	.00	
53	6660	19	.00	.00	.00	.00	.00	.00	.00	.55	.00	
53	6660	20	.00	.00	.00	.00	.00	.00	.00	.56	.00	
53	6660	90	.00	.00	.00	.00	.00	.00	.00	.00	.00	
53	7711	10	.00	.00	.00	.00	.00	.00	.00	.33	.00	
53	7711	20	.00	.00	.00	.00	.00	.00	.00	.43	.00	
57	0151	10	.00	.00	.00	.82	.00	.00	.00	.23	.00	
57	0151	80	.00	.00	.00	.48	.12	.00	.00	.00	.00	
GARAGE TOTAL			19.83	.00	3.32	37.27	5.19	65.61	.00	.00	7.37	.00
GARAGE 556105 WYOMING												
23	0136	90	.00	.00	3.75	.00	3.75	.00	.00	.00	.00	
23	0038	10	.00	.00	.00	1.00	.00	.00	.00	.00	.00	
53	0038	10	.00	.00	.00	.86	.07	.00	.00	.00	.00	
53	0038	60	.00	.00	.00	.00	.04	.00	.00	.00	.00	
53	0038	90	.00	.00	12.50	.00	1.43	13.93	.00	.00	.00	
53	0136	80	.00	.00	.00	.36	.00	.36	.00	.00	.00	
53	0136	90	.00	.00	25.86	.00	2.01	27.87	.00	.00	.00	
GARAGE TOTAL			.00	.00	42.11	8.32	4.69	55.12	.00	.00	.00	.00
TOTAL			19.83	.00	45.43	45.59	9.88	120.73	.00	.00	7.37	.00

ANAMOSA AREA

OPERATION BASES AT ANAMOSA MONTICELLO AND WYOMING

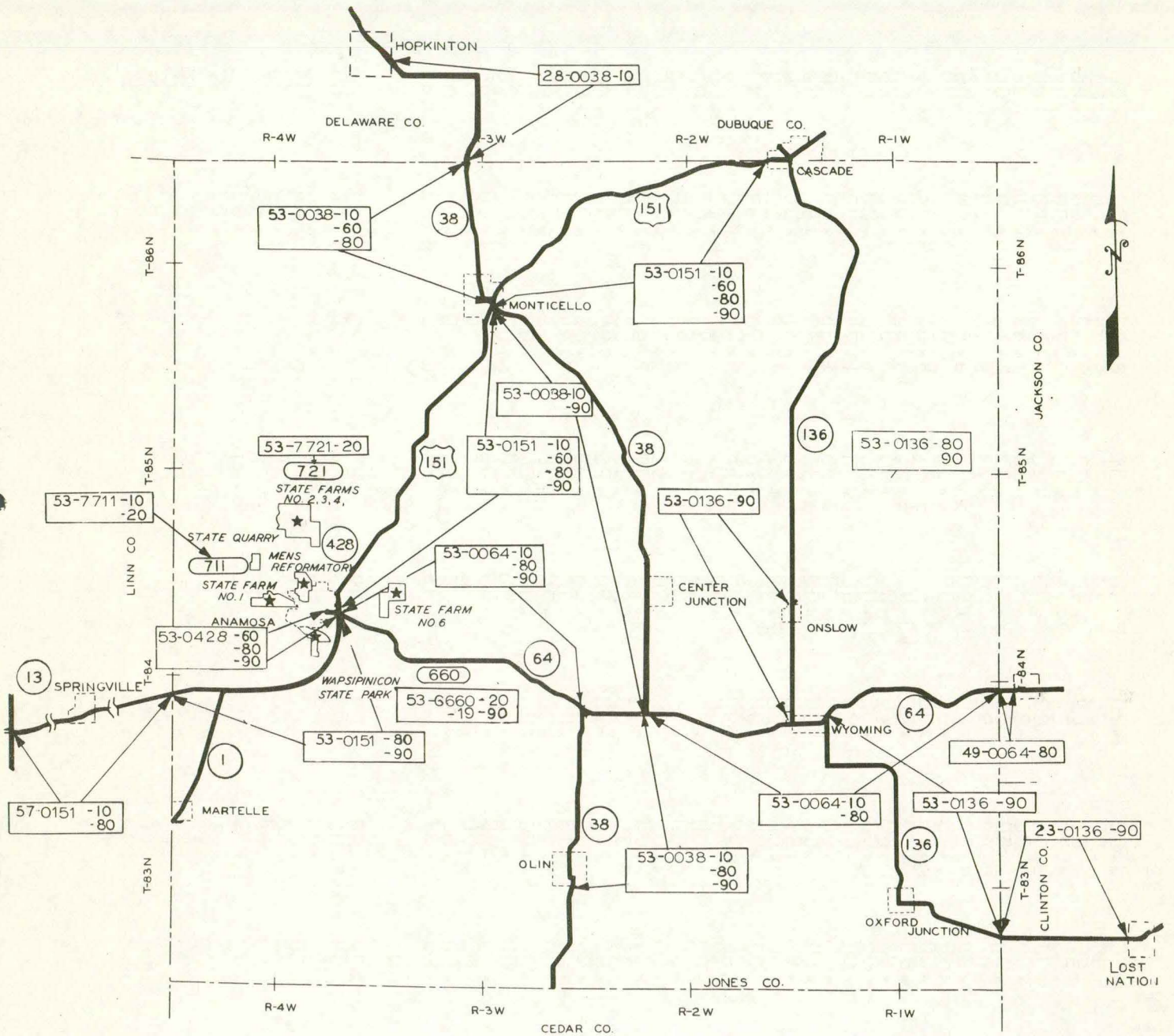


FIG. 91

CEDAR RAPIDS AREA

OPERATION BASES AT CEDAR RAPIDS AND MARION

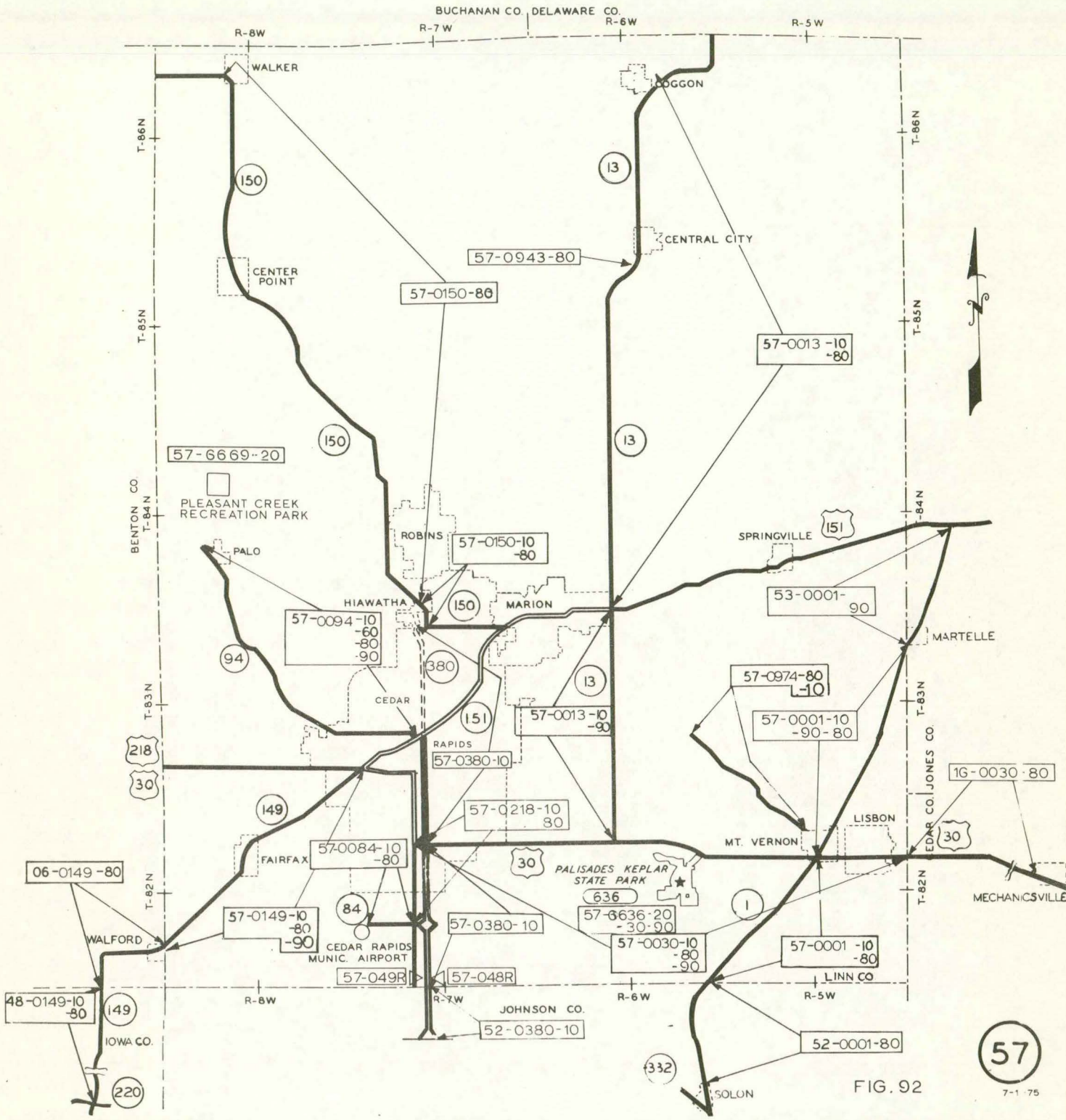


FIG. 92

CEDAR RAPIDS

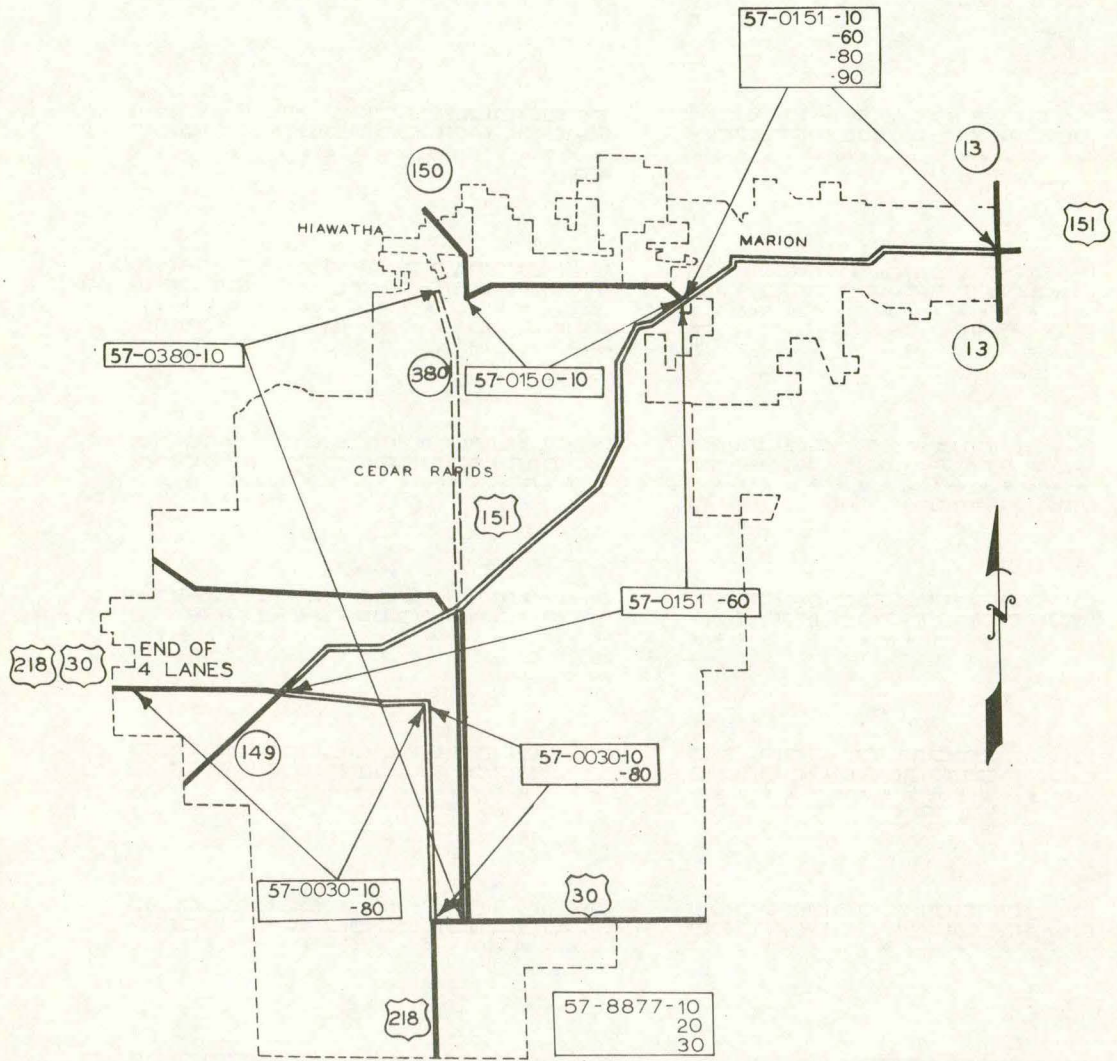


FIG. 92 A

CO	ROUTE	UNIT	RURAL MILES BY WIDTH				URBAN MILES	TOTAL MILES	DIVIDED		PARKS & INST	RDS	RAMPS X-OVER
			18	20	22	24			RURAL	URBAN			
GARAGE 556201 CLINTON													
	0030	10	.00	.00	.00	.50	5.17	5.67	.00	.07	.00	.00	
	0030	60	.00	.00	.00	.00	2.47	2.47	.00	.03	.00	.00	
	0030	70	.00	.00	.00	.00	.40	.40	.00	.00	.00	.00	
	0030	80	.00	.00	.00	.00	1.37	1.37	.50	.84	.00	.00	
	0067	10	.00	.00	.00	.00	1.99	1.99	.00	.00	.00	.00	
	0067	60	.00	.00	.00	.00	1.22	1.22	.00	.00	.00	.00	
	0067	80	5.36	.00	.00	.00	1.24	1.24	.00	.00	.00	.00	
	0136	10	9.17	.00	.00	.00	2.21	1.40	.00	.00	.00	.00	
	0136	60	.00	.00	.00	.00	.50	.50	.00	.00	.00	.00	
	0136	70	.00	.00	.00	.00	2.99	2.99	.00	.00	.00	.00	
	0136	80	5.77	.00	.00	.00	1.00	6.77	.00	.00	.00	.00	
	0948	10	.00	.00	.00	.00	.00	.00	.21	.00	.00	.00	
	0948	90	.00	.00	.00	.00	.00	.00	.00	.00	.00	.00	
	0952	10	.00	.00	.00	.00	.00	.00	.00	.00	.00	.00	
	0952	80	.00	.00	.00	.00	.00	.00	.00	.00	.00	.00	
	0956	80	.00	.00	.00	.47	1.22	1.22	.00	.00	.00	.00	
	GARAGE TOTAL		20.32	.00	.00	1.73	22.44	44.49	7.1	6.63	.00	.00	
GARAGE 556202 DEWITT													
	0030	10	.00	.00	.00	16.24	.17	16.41	8.39	.00	.00	5.45	
	0030	80	.00	.00	.00	1.31	.90	10.21	4.59	.00	.00	.00	
	0061	10	.00	.00	.00	1.57	.00	1.57	3.00	.00	.00	1.00	
	0061	80	.00	.00	.00	1.14	.26	10.40	.00	.00	.00	.00	
	0061	90	.00	.00	.00	.03	.00	.03	.00	.00	.00	.00	
	0136	10	10.51	.00	.00	1.22	.30	10.93	.00	.00	.00	.00	
	0291	10	.00	.00	.00	.00	.00	.00	.00	.00	.00	.00	
	0291	90	.00	.00	.00	.53	.26	.79	.00	.00	.00	.00	
	0948	10	.00	.00	.00	.47	.00	.47	.00	.00	.00	.00	
	0948	80	.00	.00	.00	2.88	.00	4.28	.00	.00	.00	.00	
	0956	10	.00	.00	.00	.47	.00	.47	.00	.00	.00	.00	
	0956	80	.00	.00	.00	1.55	.00	2.05	.00	.00	.00	.00	
	0061	10	.00	.00	.00	1.44	.00	1.44	.00	.00	.00	.00	
	0061	80	.00	.00	.00	.71	.00	.71	.00	.00	.00	.00	
	0954	10	.00	.00	.00	.44	.00	.44	.00	.00	.00	.00	
	0954	80	.00	.00	.00	.07	.00	.07	.00	.00	.00	.00	
	0061	10	.00	.00	.00	1.14	2.85	8.99	.00	.00	.00	.00	
	0061	80	.00	.00	.00	.51	.00	2.51	.00	.00	.00	.00	
	0067	80	1.97	.00	.00	.80	.00	3.77	.00	.00	.00	.00	
	GARAGE TOTAL		12.48	.00	.00	62.81	4.74	80.03	15.98	.00	.00	6.59	
	TOTAL		32.80	.00	.00	64.54	27.18	124.52	16.69	6.63	.00	6.59	

FRONTAGE ROAD MILEAGE - Primary 2.286, Interstate 0.000, Total 2.286

DEWITT AREA

OPERATION BASES AT CLINTON AND DEWITT

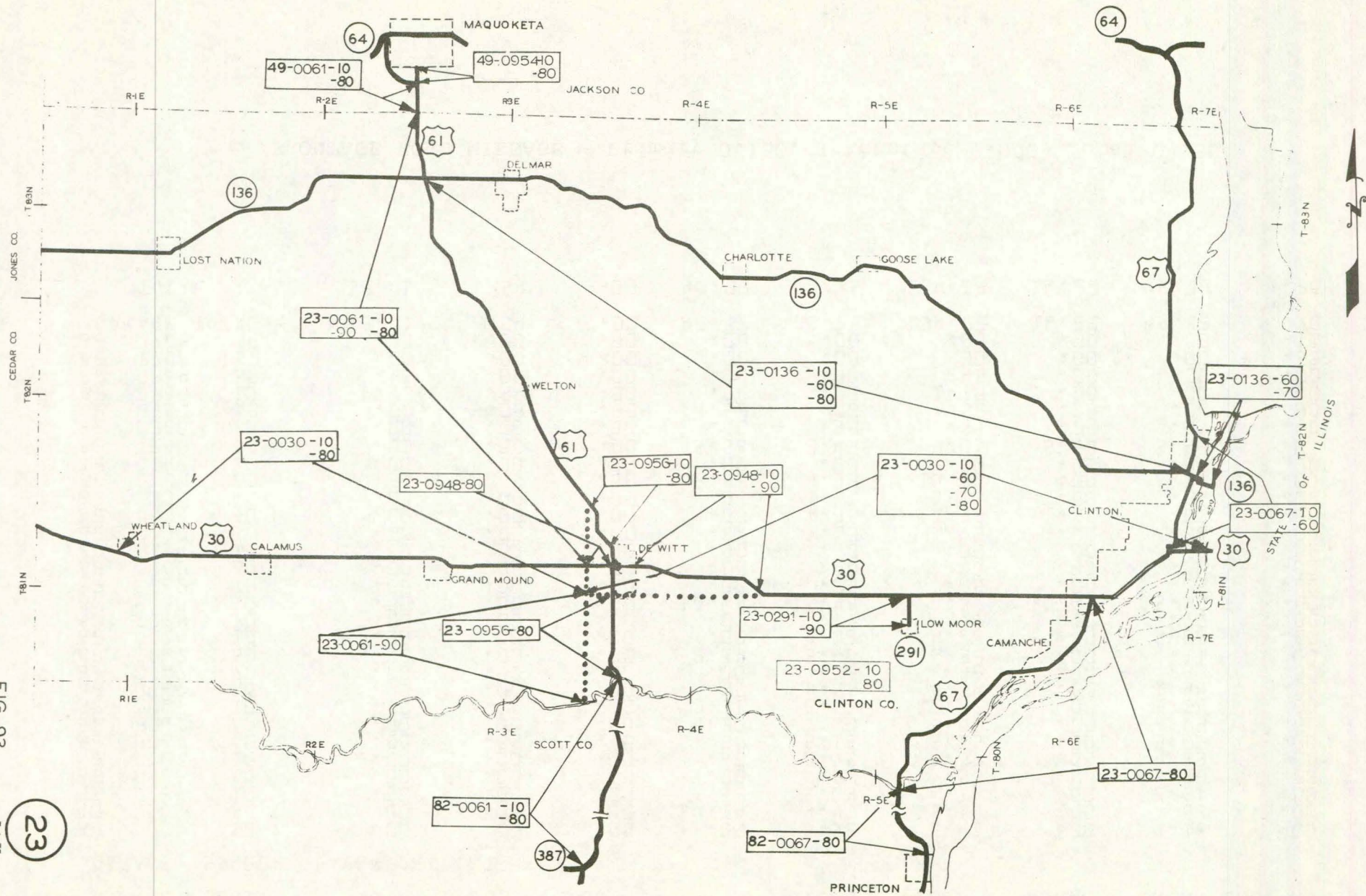


FIG. 93

23

7-1-75

CO	ROUTE	UNIT	RURAL MILES BY WIDTH				URBAN MILES	TOTAL MILES	DIVIDED		PARKS & INST	RDS X-OVER
			18	20	22	24			RURAL	URBAN		
	GARAGE	556204	DAVENPORT INTERSTA									
82	0006	10	.00	.00	.00	.09	5.52	5.61	.00	4.18	.00	.00
82	0006	80	.00	.00	.00	.74	4.40	15.14	.00	.23	.00	.00
82	0022	10	.00	.00	.00	.52	5.64	6.16	.00	.52	.00	.62
82	0022	80	.00	.00	.00	.52	8.52	8.52	.00	.42	.00	.62
82	0061	10	.00	.00	.00	.52	5.52	5.52	.00	.00	.00	.00
82	0061	60	.00	.00	.00	.00	5.52	5.52	.00	.00	.00	.00
82	0061	80	.00	.00	.00	.00	5.52	5.52	.00	.00	.00	.00
82	0067	10	.00	.00	.00	.31	1.60	10.90	.00	.54	.00	.00
82	0067	60	.00	.00	.00	.00	4.54	4.54	.00	.42	.00	.00
82	0067	70	.00	.00	.00	.00	4.54	4.54	.00	.42	.00	.00
82	0067	80	.00	.00	.00	.00	4.54	4.54	.00	.42	.00	.00
82	0074	10	.00	.00	.00	.00	3.42	6.32	.00	.16	.00	.00
82	0074	70	.00	.00	.00	.00	4.54	4.54	.00	.42	.00	.00
82	0074	80	.00	.00	.00	.00	4.54	4.54	.00	.42	.00	.00
82	0080	10	.00	.00	.00	.00	1.52	26.22	10.04	15.48	.00	8.85
82	0080	70	.00	.00	.00	.00	.25	.25	.00	.25	.00	.00
82	0080	80	.00	.00	.00	.00	.00	.00	.00	.00	.00	.00
82	0138	10	.00	.00	.00	.00	.00	.00	.00	.00	.00	.00
82	0138	10	.00	.00	.00	.00	.54	1.73	.00	.38	.00	.00
82	0138	50	.00	.00	.00	.00	.35	1.35	.00	.00	.00	.00
82	0138	60	.00	.00	.00	.00	.31	1.31	.00	.00	.00	.00
82	0138	80	10.31	.00	.00	.00	.00	16.96	.00	.00	.00	.00
82	0142	10	.00	.00	.00	.00	.00	.00	.00	.00	.00	.00
82	0280	10	.00	.00	.00	.58	3.43	9.01	5.58	3.43	.00	6.10
82	0280	70	.00	.00	.00	.00	.39	.39	.00	.39	.00	.00
82	0387	10	.00	.00	.00	.20	.00	.52	.00	.39	.00	.00
82	0984	10	1.25	.54	.00	.00	.00	1.79	.00	.00	.00	.00
82	0984	50	.45	.00	.00	.00	.00	.45	.00	.00	.00	.00
82	7708	10	.00	.00	.00	.00	.00	.00	.00	.00	.00	.00
82	7708	90	.00	.00	.00	.00	.00	.00	.00	.00	.00	.00
	GARAGE TOTAL		12.01	.54	.00	40.92	80.75	134.22	16.22	45.32	.70	19.61
	TOTAL		12.01	.54	.00	40.92	80.75	134.22	16.22	45.32	.70	19.61

FRONTAGE ROAD MILEAGE - Primary 0.150, Interstate 0.000, Total 0.150

DAVENPORT AREA

OPERATION BASE AT DAVENPORT INTERSTATE

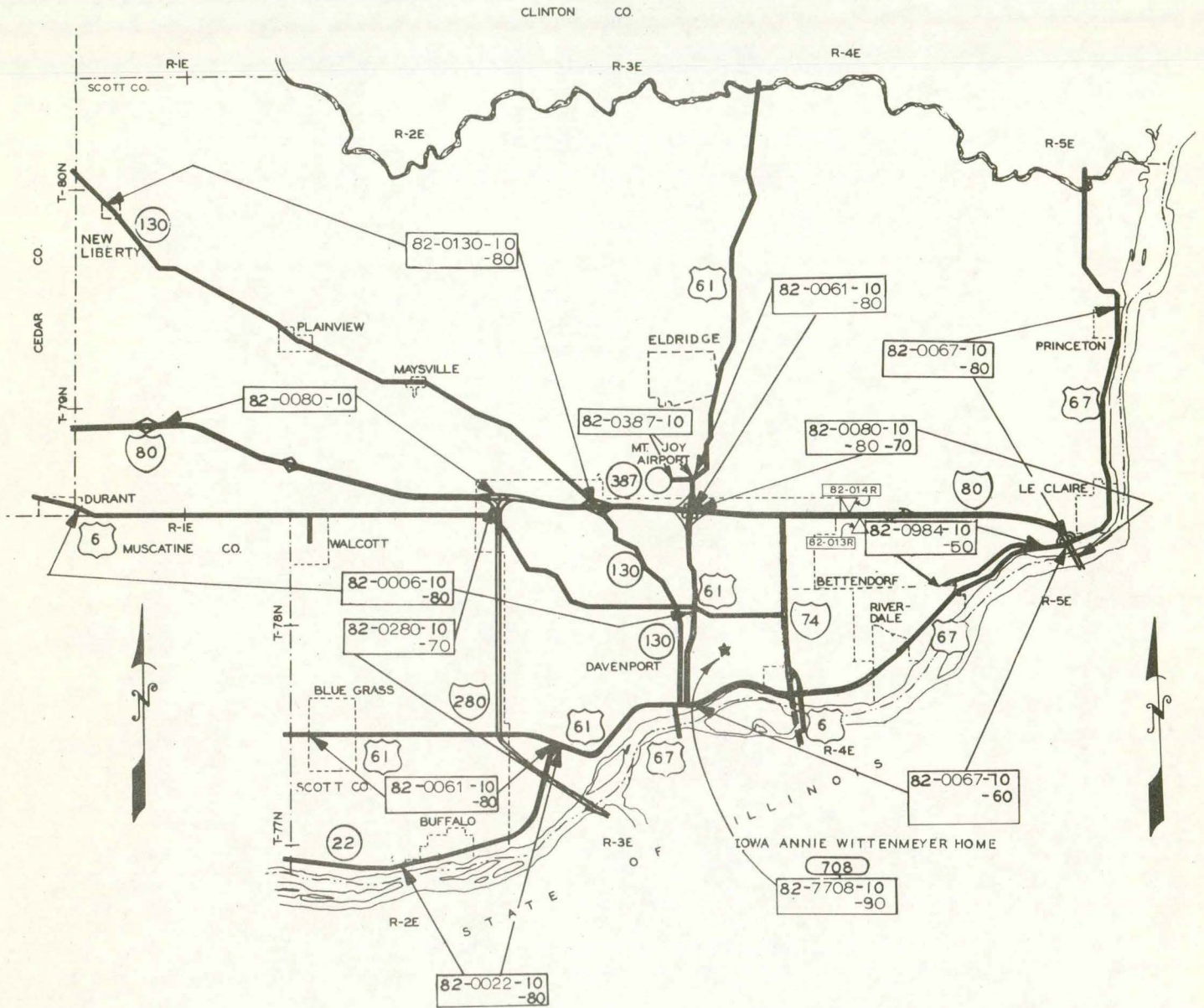


FIG. 94

DAVENPORT

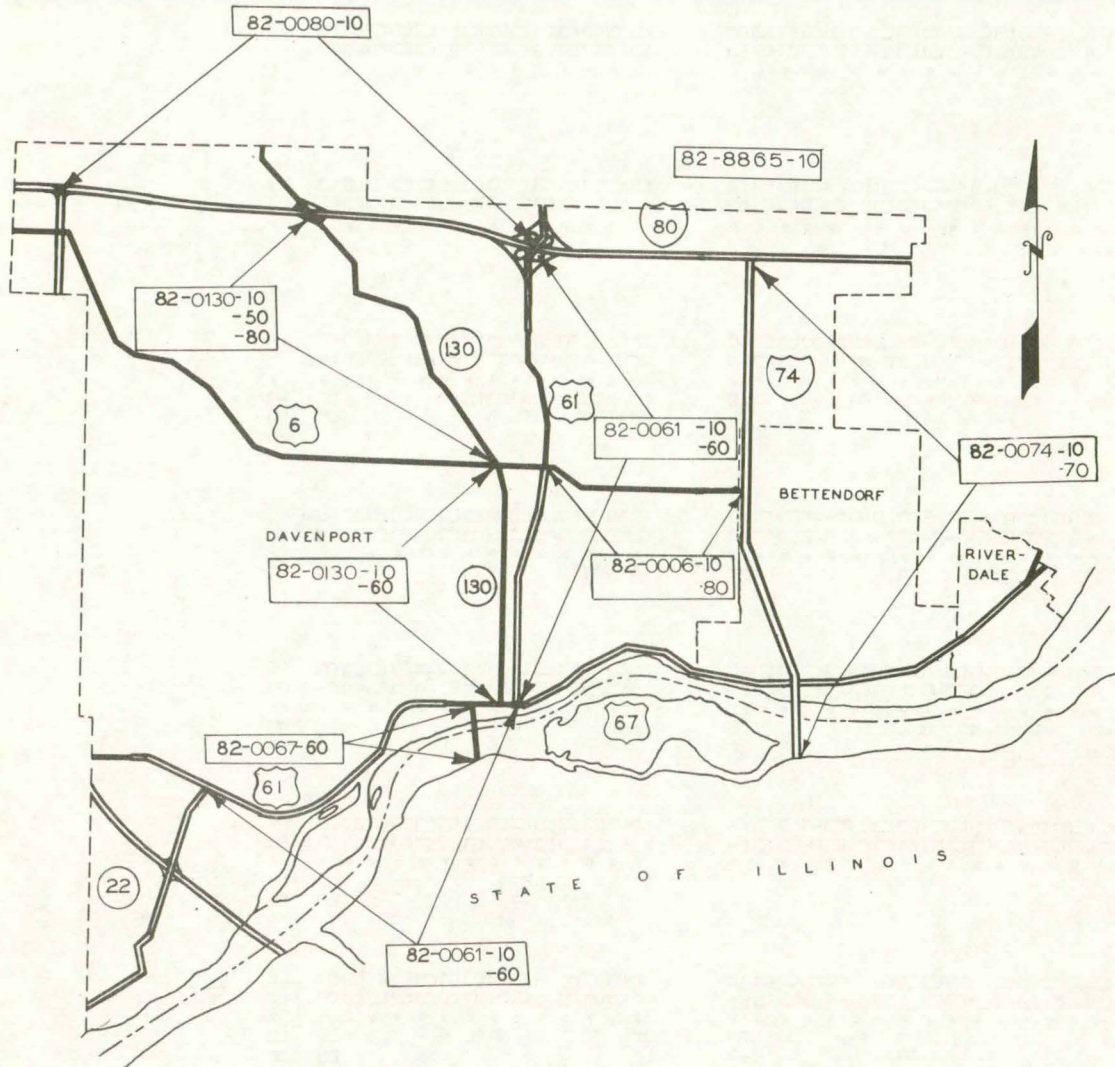


FIG. 94 A

CO	ROUTE	UNIT	RURAL MILES BY WIDTH				URBAN MILES	TOTAL MILES	DIVIDED		PARKS & INST	RAMP X-OVER
			18	20	22	24			RURAL	URBAN		
GARAGE 556205 MAQUOKETA												
23	0136	90	.00	.00	.00	8.63	.83	9.46	.00	.00	.00	.00
48	0212	80	.00	.00	.00	.00	.00	.00	.00	.00	.00	.00
48	0419	10	.00	.00	.02	.01	.00	.03	.00	.00	.00	.00
49	0061	10	.00	.00	.00	1.48	.99	2.47	.00	.00	.00	.00
49	0061	90	.00	.00	.00	13.65	2.03	15.68	.00	.00	.00	.00
49	0062	10	.00	.00	.00	1.55	.03	1.58	.00	.00	.00	.00
49	0062	80	.00	.00	.00	.00	.79	.79	.00	.00	.00	.00
49	0062	90	.00	.00	.00	16.56	.71	17.27	.00	.00	.00	.00
49	0064	10	6.59	13.66	.00	.47	1.95	22.67	.00	.00	.00	.00
49	0064	80	.00	.00	.00	.00	.76	.76	.00	.00	.00	.00
49	0064	90	3.13	.00	.00	.00	.85	3.98	.00	.00	.00	.00
49	0064	90	.00	.10	.00	.00	1.7	2.7	.00	.00	.00	.00
49	0113	90	.00	.00	.75	.00	.44	1.19	.00	.00	.00	.00
49	6628	20	.00	.00	.00	.00	.00	.00	.00	.00	.26	.00
49	6628	90	.00	.00	.00	.00	.00	.00	.00	.00	.00	.00
GARAGE TOTAL			9.72	13.76	.77	42.35	9.58	76.18	.00	.00	.01	.27
GARAGE 556206 SABULA												
23	0067	10	.00	4.54	.00	4.62	1.28	10.44	.00	.00	.00	.00
23	0067	80	.02	.00	.00	.00	.00	.02	.00	.00	.00	.00
49	0052	10	.00	9.50	.00	.02	2.67	12.19	.00	.00	.00	.00
49	0052	70	.00	.23	.00	.00	.00	.23	.00	.00	.00	.00
49	0052	80	.00	.00	.00	.00	.36	.36	.00	.00	.00	.00
49	0052	90	.00	.00	19.50	1.95	1.06	21.51	.00	.00	.00	.00
49	0064	10	.00	9.73	.00	.00	1.25	10.98	.00	.00	.00	.00
49	0067	10	.00	2.90	.00	.00	.00	2.90	.00	.00	.00	.00
49	0954	10	.76	.00	.00	.00	.00	.76	.00	.00	.00	.00
49	0954	80	.00	.00	.00	.14	.00	.14	.00	.00	.00	.00
49	6605	10	.00	.00	.00	.00	.00	.00	.00	.00	1.06	.00
49	6605	20	.00	.00	.00	.00	.00	.00	.00	.00	.49	.00
49	6605	90	.00	.00	.00	.00	.00	.00	.00	.00	1.38	.00
GARAGE TOTAL			.78	26.90	19.50	6.73	5.62	59.53	.00	.00	2.93	.00
TOTAL			10.50	40.66	20.27	49.08	15.20	135.71	.00	.00	3.20	.00

MAQUOKETA AREA

OPERATION BASES AT MAQUOKETA, SABULA

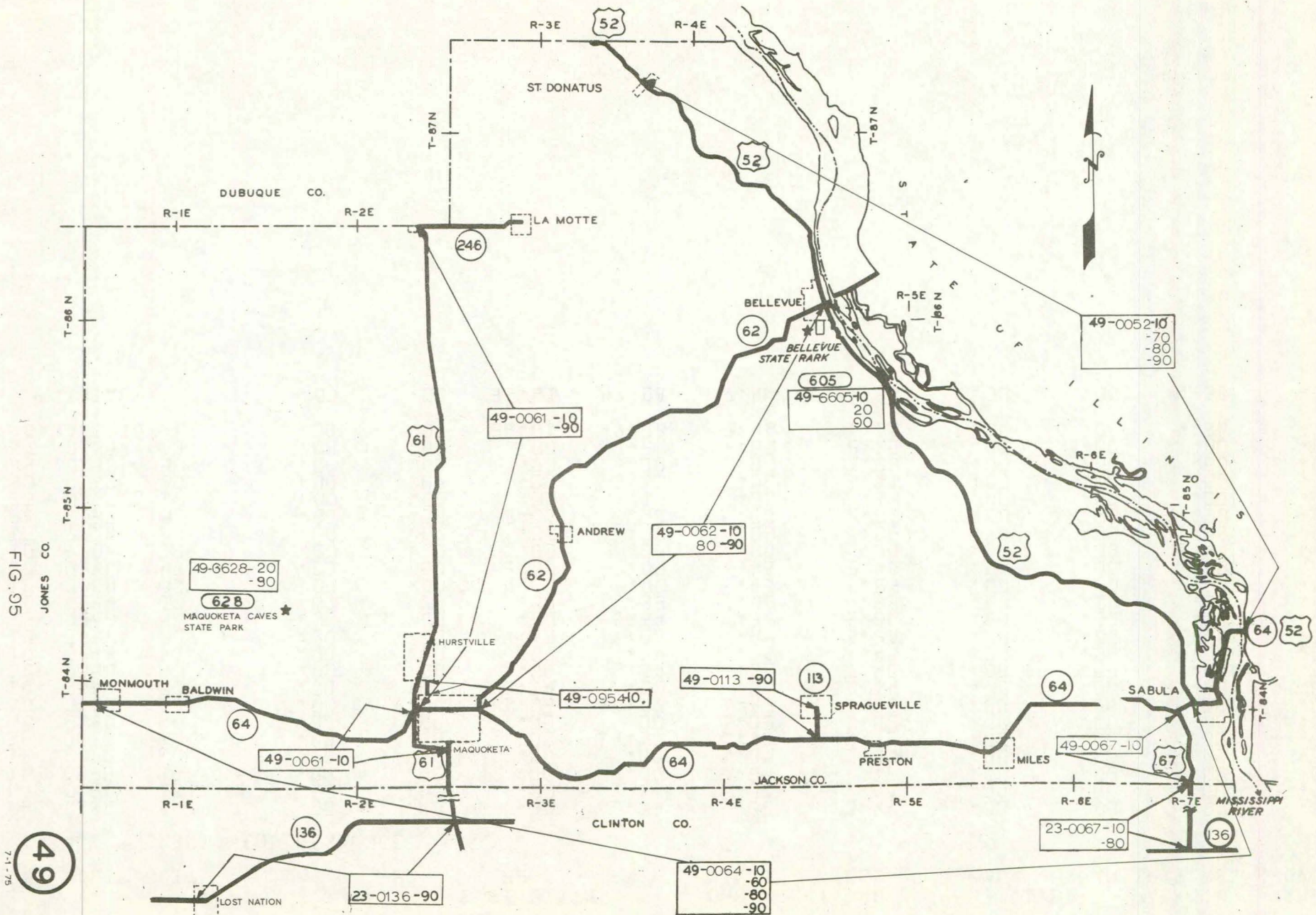


FIG. 05

JONES CO.

7-1-75

49

CO	ROUTE	UNIT	RURAL MILES BY WIDTH				URBAN MILES	TOTAL MILES	DIVIDED		PARKS & INST	RDS X-OVER
			18	20	22	24			RURAL	URBAN		
GARAGE 556301 INDEPENDENCE												
06	0150	80	.00	.00	.00	3.94	.00	3.94	.00	.00	.00	.00
07	0020	10	.00	.00	.00	.88	.00	.88	.00	.00	.00	.00
10	0020	10	.00	.00	.00	.07	.00	.16	.00	.00	.00	.00
10	0020	60	.00	.00	.00	.00	1.09	1.09	.00	.00	.00	.00
10	0020	80	.00	.00	.00	14.57	1.18	15.75	.00	.00	.00	.00
10	0150	60	.00	.00	.00	.00	1.02	1.02	.00	.00	.00	.00
10	0150	80	.00	.00	11.03	10.97	1.53	23.53	.00	.00	.00	.00
10	0187	90	.00	.00	12.14	.00	.00	2.14	.00	.00	.00	.00
10	0190	90	.00	.00	.00	6.84	.56	7.40	.00	.00	.00	.00
10	0248	40	.00	.00	.00	.44	.05	.49	.00	.00	.00	.05
10	0282	90	.00	.00	4.59	.00	.69	5.28	.00	.00	.00	.00
10	0283	90	.00	.00	.00	.54	.22	.86	.00	.00	.00	.00
10	0284	10	.00	.00	.00	.33	.00	.33	.00	.00	.00	.00
10	0284	90	.00	.00	4.80	.00	.45	5.25	.00	.00	.00	.00
10	0336	40	.00	.00	2.00	.00	.48	2.48	.00	.00	.00	.00
10	7704	10	.00	.00	.00	.00	.00	.00	.00	.00	.00	.00
10	7704	20	.00	.00	.00	.00	.00	.00	.00	.00	.00	.00
28	0187	90	.00	.00	2.05	.00	.00	2.05	.00	.00	.00	.00
33	0150	10	.00	.00	.00	.19	.00	.19	.00	.00	.00	.00
33	0150	80	.00	.00	.00	1.11	.00	1.11	.00	.00	.00	.00
33	0190	90	.00	.00	.00	.00	.00	.00	.00	.00	.00	.06
57	0150	80	.00	.00	.00	2.20	.00	2.20	.00	.00	.00	.00
GARAGE TOTAL			.00	.00	36.61	47.08	7.46	91.15	.00	.00	4.38	.11
TOTAL			.00	.00	36.61	47.08	7.46	91.15	.00	.00	4.38	.11

MANCHESTER AREA

OPERATION BASES AT MANCHESTER

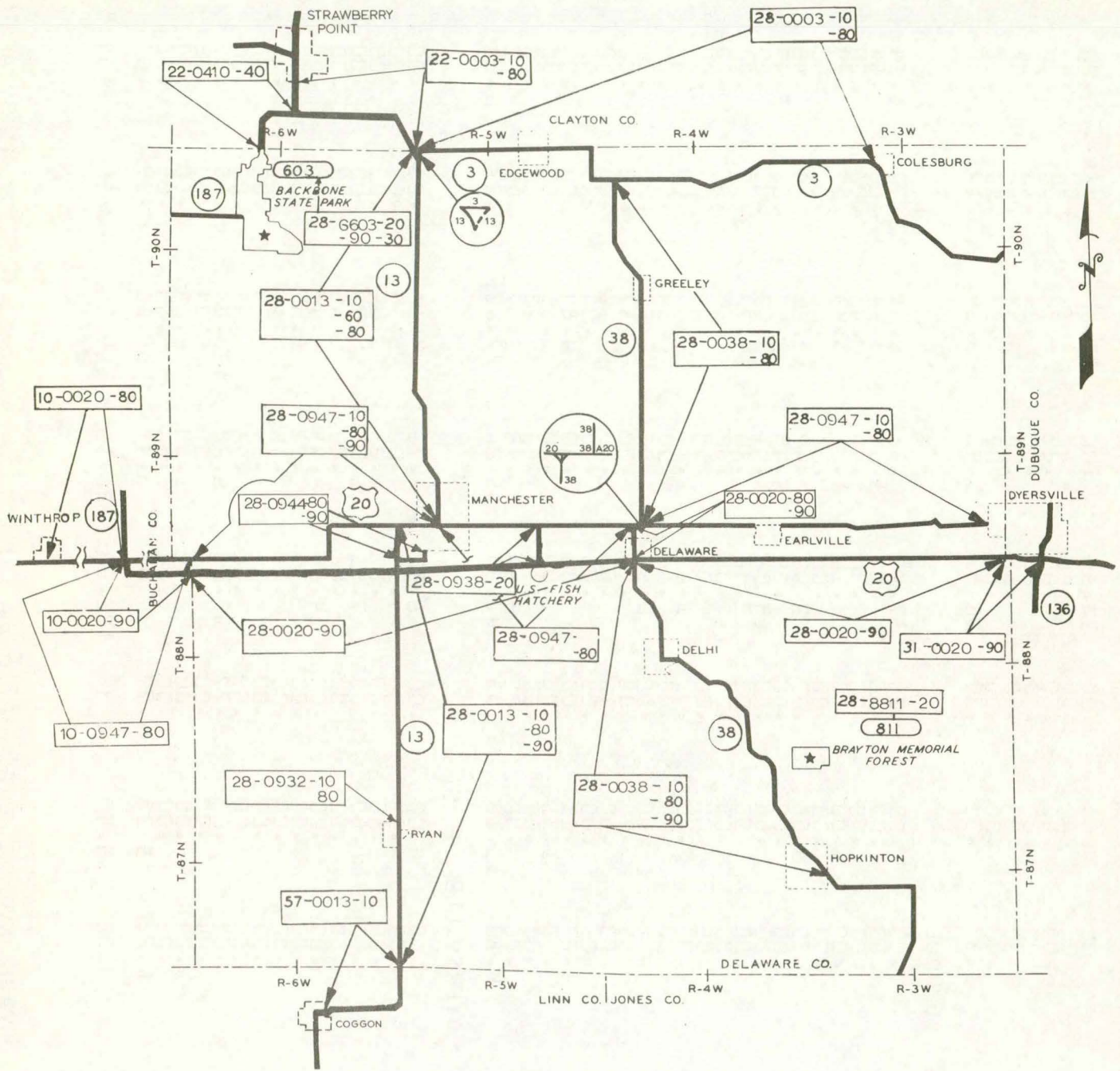


FIG 97

CO	ROUTE	UNIT	18	RURAL MILES	BY WIDTH	24	URBAN MILES	TOTAL MILES	DIVIDED	PARKS & TRAILS	INST RDS	X-OVER
				20	22				RURAL	URBAN		
GARAGE 556305 CASCADE												
31	0151	10	.00	.00	.00	17.50	.00	17.50	2.42	.00	.00	.00
31	0151	80	.00	.00	.00	.56	1.14	1.70	.00	.00	.00	.00
31	0151	90	.00	.00	.00	.00	.22	.22	.00	.00	.00	.00
31	0963	10	.00	.00	.00	.23	.00	.23	.13	.00	.00	.00
31	0963	80	3.30	.00	.00	.62	.00	3.92	.62	.00	.00	.00
53	0151	80	.00	.00	.00	.00	.07	.07	.00	.00	.00	.00
GARAGE TOTAL			3.30	.00	.00	18.91	1.43	23.64	3.17	.00	.00	.00
GARAGE 556306 DUBUQUE												
31	0020	10	.00	.00	.00	7.43	.58	8.01	3.77	1.54	.00	.00
31	0020	60	.00	.00	.00	.00	1.64	1.64	.00	.54	.00	.00
31	0020	70	.00	.00	.00	.00	.46	.46	.00	.00	.00	.00
31	0020	80	.00	.00	.00	.16	1.25	1.41	.00	.00	.00	.00
31	0020	90	.00	.00	.00	.00	.22	.22	.00	.00	.00	.00
31	0052	10	.00	.00	.00	3.66	.47	4.13	.89	.48	.00	.00
31	0052	60	.00	.00	.00	.00	5.49	5.49	.00	3.49	.00	.00
31	0052	80	.00	.00	.00	19.00	1.61	20.61	.00	.00	.00	.00
31	0061	10	.00	.00	.00	9.92	.80	10.72	3.67	.00	.00	1.54
31	0061	60	.00	.00	.00	.00	.52	.52	.00	.00	.00	.00
31	0061	70	.00	.00	.00	.00	1.19	1.19	.00	.00	.00	.00
31	0061	80	.00	.00	.00	1.63	1.17	2.80	.00	.00	.00	.00
31	0061	90	.00	.00	.00	.14	.00	.14	.00	.00	.00	.00
31	0386	10	.00	.00	.00	2.50	.00	2.50	.00	.00	.00	.00
31	0386	90	.00	.00	.00	.00	.00	.00	.00	.00	.00	.00
31	0955	80	.55	.00	.00	.00	.00	.00	.00	.00	.00	.00
31	0955	90	.00	.00	.00	.16	.00	.16	.00	.00	.00	.00
31	0966	10	.05	.00	.00	.00	.00	.05	.00	.00	.00	.00
31	0966	80	4.20	.21	.00	.00	.00	4.41	.00	.00	.00	.00
49	0052	10	.00	1.81	.00	.00	.00	1.81	.00	.00	.00	.00
49	0246	10	.00	.00	.00	.00	.00	.00	.00	.00	.00	.00
49	0246	90	.00	.00	.00	2.99	.00	2.99	.00	.00	.00	.00
GARAGE TOTAL			4.80	10.10	.18	47.29	15.26	77.63	8.33	6.34	.00	1.57
GARAGE 556307 DYERSVILLE												
22	0052	10	.00	.00	.00	8.37	.75	9.12	.00	.00	.00	.00
28	0003	80	.00	5.59	.00	.00	.00	5.59	.00	.00	.00	.00
31	0003	80	.00	2.80	.00	.00	.25	3.05	.00	.00	.00	.00
31	0020	10	.00	.00	.00	7.95	1.11	9.06	.00	.00	.00	.00
31	0020	80	.00	.00	.00	.68	.00	.68	.00	.00	.00	.00
31	0020	90	.00	.00	.00	.24	.44	.68	.00	.00	.00	.00
31	0052	10	.00	.00	.00	2.74	.23	2.97	.00	.00	.00	.00
31	0052	80	.00	.00	.00	.00	.16	.16	.00	.00	.00	.00
31	0136	10	.00	.00	.00	.00	.04	.04	.00	.00	.00	.00
31	0136	80	.00	.00	.00	.00	.08	.08	.00	.00	.00	.00
31	0136	90	.00	.00	8.77	12.05	4.22	25.04	.00	.00	.00	.00
31	0967	90	.04	.00	.00	.00	.00	.04	.00	.00	.00	.00
31	0968	80	1.09	.00	.00	.00	.19	2.28	.00	.00	.00	.00
31	0968	90	.09	.00	.00	.00	.00	.09	.00	.00	.00	.00
GARAGE TOTAL			1.22	8.39	8.77	36.03	8.47	62.88	.00	.00	.00	.03
TOTAL			9.32	18.49	8.95	102.23	25.16	164.15	11.50	6.34	.00	1.60

FRONTAGE ROAD MILEAGE - Primary 3.340, Interstate 0.000, Total 3.340

DUBUQUE AREA

OPERATION BASES AT DUBUQUE, DYERSVILLE AND CASCADE

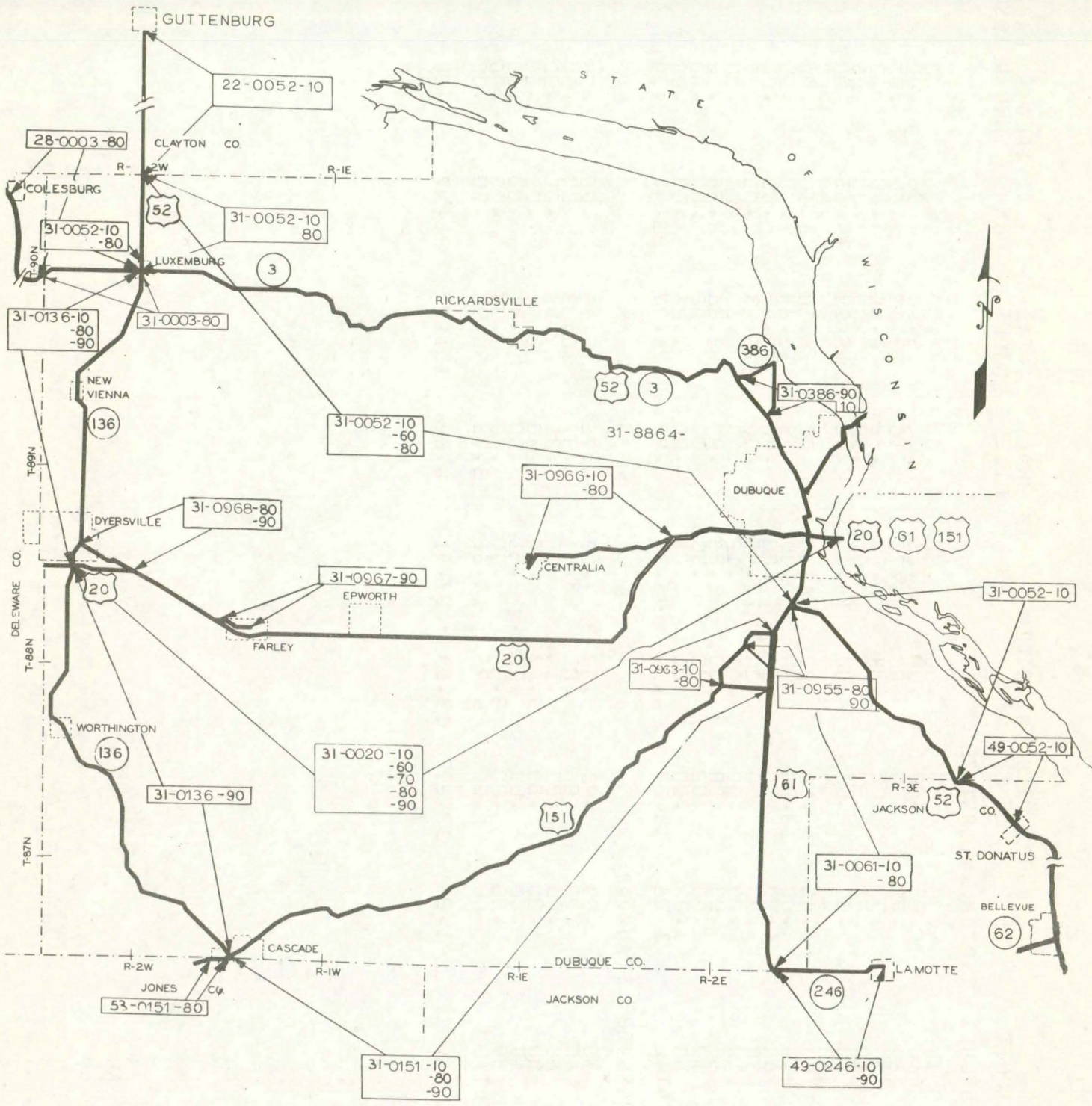


FIG. 98

CO	ROUTE	UNIT	RURAL MILES BY WIDTH				URBAN MILES	TOTAL MILES	DIVIDED		PARKS & INST	RDS	RAMPS X-OVER
			18	20	22	24			RURAL	URBAN			
GARAGE 556401 TIPTON INTERSTATE													
16	003R	10	.00	.00	.00	.00	.00	.00	.00	.00	.00	.00	
16	0038	10	.00	.00	.00	5.60	.00	5.60	.00	.00	.00	.00	
16	0038	80	.00	.00	.00	6.71	1.18	7.89	.00	.00	.00	.00	
16	0038	90	.00	.00	6.34	.00	.32	6.66	.00	.00	.00	.00	
16	004R	10	.00	.00	.00	.00	.00	.00	.00	.00	.00	.00	
16	0080	10	.00	.00	.00	15.09	.00	15.09	14.85	.00	.00	2.43	
16	0080	80	.00	.00	.00	.00	.00	.00	.24	.00	.00	.00	
16	0080	90	.00	.00	.00	8.10	.00	8.10	8.10	.00	.00	1.72	
16	0130	10	.00	13.25	.00	.00	.59	13.84	.00	.00	.00	.00	
16	0130	80	.00	.00	.00	.00	.40	.40	.00	.00	.00	.00	
16	0979	90	.00	.00	.00	10.49	.00	10.49	.00	.00	.00	.00	
70	0038	10	.00	.00	.00	.12	.00	.12	.00	.00	.00	.00	
82	0080	10	.00	.00	.00	2.28	.00	2.28	2.28	.00	.00	.94	
82	0130	10	.00	.02	.00	.00	.00	.02	.00	.00	.00	.00	
82	0130	80	1.28	.00	.00	.00	.00	1.28	.00	.00	.00	.00	
GARAGE TOTAL			1.28	13.27	6.34	48.39	2.49	71.77	25.47	.00	.00	5.09	
GARAGE 556402 STANWOOD													
16	0030	10	.00	.00	.00	7.60	1.75	9.35	.00	.00	.00	.00	
16	0030	80	.00	.00	.00	9.01	1.37	10.38	.00	.00	.00	.00	
16	0038	80	.00	.00	.14	.00	.31	.45	.00	.00	.00	.00	
16	0038	90	.00	.00	3.27	.00	.30	3.57	.00	.00	.00	.00	
23	0030	10	.00	.00	.00	2.91	.00	2.91	.00	.00	.00	.00	
53	0038	90	.00	.00	3.34	.00	.00	3.34	.00	.00	.00	.00	
GARAGE TOTAL			.00	.00	6.75	19.52	3.73	30.00	.00	.00	.00	.00	
TOTAL			1.28	13.27	13.09	67.91	6.22	101.77	25.47	.00	.00	5.09	

TIPTON AREA

OPERATION BASES AT TIPTON INTERSTATE, AND STANWOOD

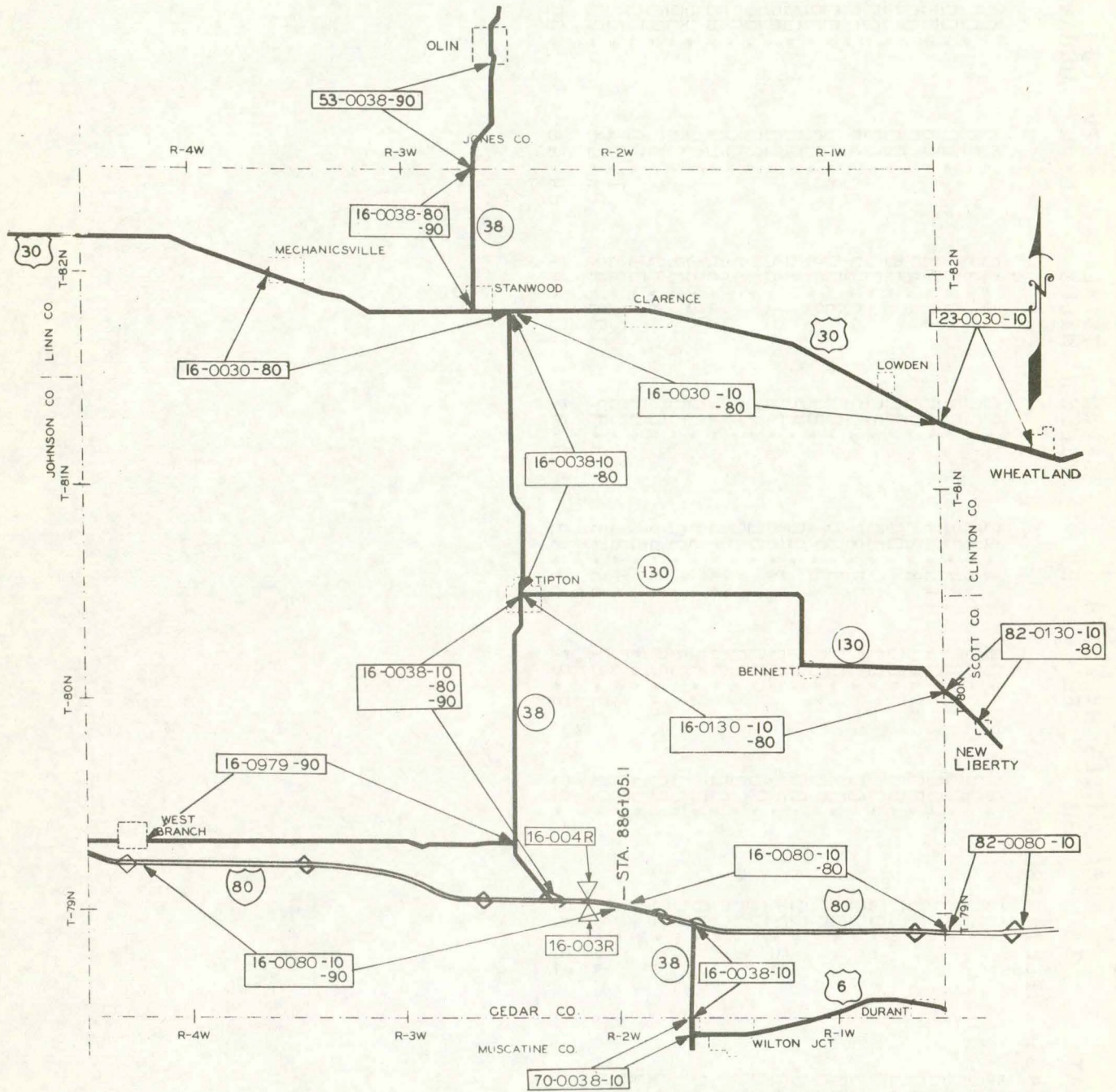


FIG. 99

CO	ROUTE	UNIT	RURAL MILES BY WIDTH				URBAN MILES	TOTAL MILES	DIVIDED		PARKS & INST	RAMPS RDS X-OVER
			18	20	22	24			RURAL	URBAN		
	GARAGE	556405	WILLIAMSBURG									
06	0021	80	.00	.00	.00	1.10	.00	1.10	.00	.00	.00	.00
06	0021	90	.00	.00	.00	.43	.00	.43	.00	.00	.00	.00
48	0006	10	.00	.00	.00	4.32	.00	4.32	.00	.00	.00	.00
48	0006	80	.00	.00	.00	18.04	.69	18.73	.00	.00	.00	.00
48	0021	90	.00	.00	.00	8.29	.00	8.29	.00	.00	.00	.00
48	005R	10	.00	.00	.00	.00	.00	.00	.00	.00	.00	.00
48	006R	10	.00	.00	.00	.00	.00	.00	.00	.00	.00	.00
48	0080	10	.00	.00	.00	20.37	.00	20.37	20.37	.00	.00	5.35
48	0080	90	.00	.00	.00	3.00	.00	3.00	3.00	.00	.00	.00
48	0149	10	.00	.00	.00	2.71	.34	3.05	.00	.00	.00	.00
48	0149	50	.00	.00	.00	.00	.42	.42	.00	.00	.00	.00
48	0149	80	12.71	.00	.00	7.38	1.73	21.82	.00	.00	.00	.00
48	0212	50	.00	.00	.00	.00	.40	.40	.00	.00	.00	.00
48	0212	80	.00	.00	.00	.00	.18	.18	.00	.00	.00	.14
48	0212	90	.00	.00	.00	11.40	.12	11.52	.00	.00	.00	.16
48	0220	10	.00	.00	1.92	.59	.00	2.51	.00	.00	.00	.05
48	0220	80	.00	.00	.00	.02	.00	.02	.00	.00	.00	.00
48	0220	90	.00	.00	1.29	5.61	.00	6.90	.00	.00	.00	.00
48	0419	10	.00	.00	.04	.88	.09	1.01	.00	.00	.00	.00
52	0080	90	.00	.00	.00	1.31	.00	1.31	1.31	.00	.00	.00
	GARAGE TOTAL		12.80	.00	3.27	85.43	3.97	105.47	24.68	.00	.00	5.70
	TOTAL		12.80	.00	3.27	85.43	3.97	105.47	24.68	.00	.00	5.70

WILLIAMSBURG AREA

OPERATION BASES AT WILLIAMSBURG

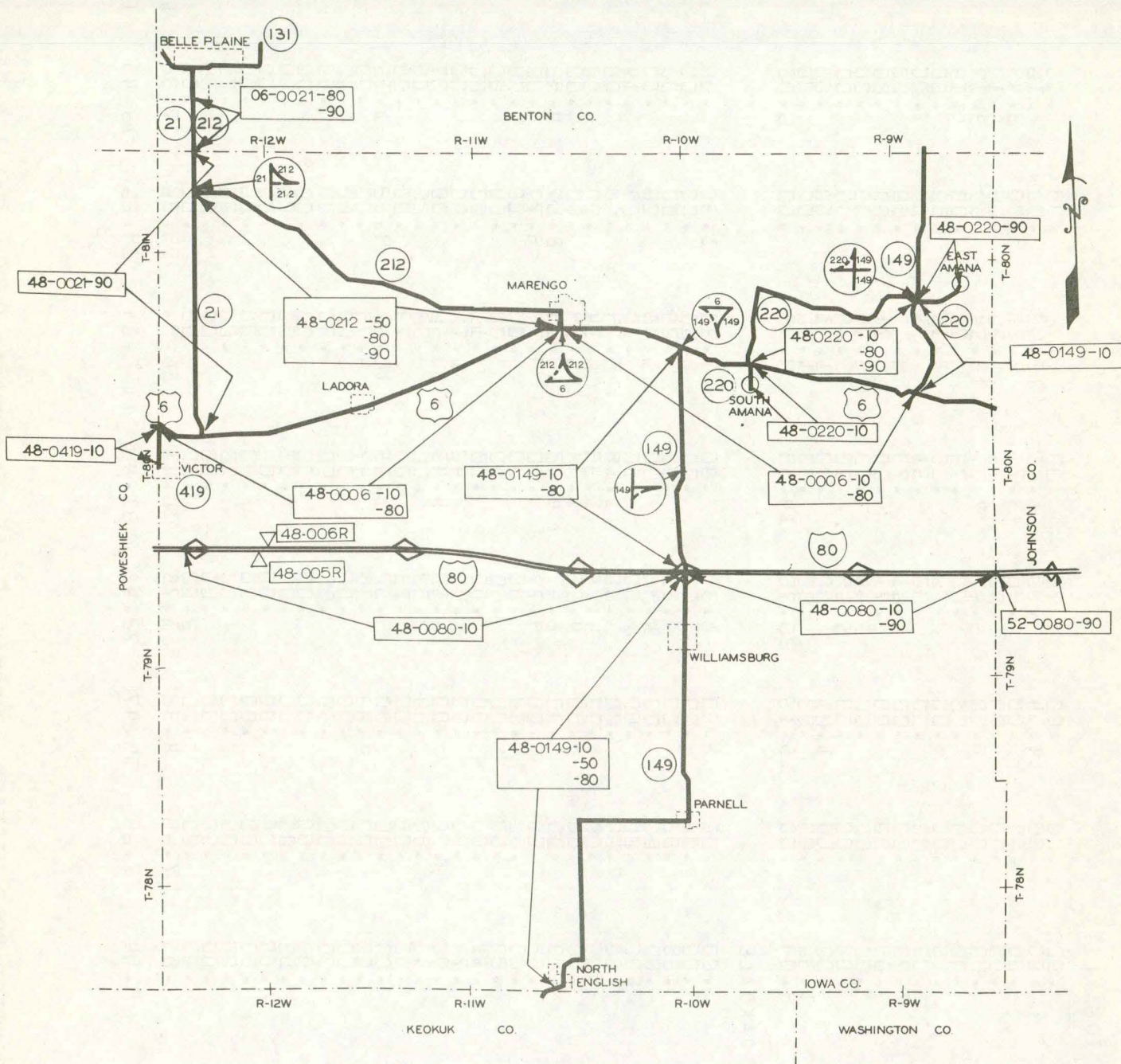


FIG. 100

CO	ROUTE UNIT	18	20	22	24	URBAN MILES	TOTAL MILES	RURAL	URBAN	INST	RDS	X-OVER
GARAGE 556406 IOWA CITY												
16	0979	40	.00	.00	.00	.72	.00	.72	.00	.00	.00	.00
52	0001	10	.00	.00	14.14	.00	1.48	.62	.00	.16	.00	.00
52	0001	60	.00	.00	.00	.00	3.71	.71	2.49	.00	.00	.00
52	0001	80	.00	.00	.00	.00	.00	.00	.00	.00	.00	.00
52	0006	10	.00	.00	.00	.00	7.07	.54	.17	.00	.00	.00
52	0006	60	.00	.00	.00	.00	.73	.73	.13	.00	.00	.00
52	0006	80	.00	.00	.00	.00	.00	.00	.00	.00	.00	.00
52	0218	10	.00	.00	.00	.00	.51	.51	.00	.00	.00	.00
52	0218	80	7.73	.00	.00	.73	.00	.00	.00	.00	.00	.00
52	0979	10	.00	.00	.00	.00	.00	.00	.00	.00	.00	.00
52	0979	40	.00	.00	.00	.00	.00	.00	.00	.00	.00	.00
20	0006	80	.00	.00	.00	.00	5.44	.44	.00	.00	.00	.00
42	0001	10	.00	.00	.00	.00	.00	.00	.00	.00	.00	.00
42	0218	80	.00	.00	1.01	.00	.00	.01	.00	.00	.00	.00
GARAGE TOTAL												
			9.09	.00	15.15	20.70	14.99	59.93	.00	6.05	.00	.00

CO	ROUTE UNIT	18	20	22	24	URBAN MILES	TOTAL MILES	RURAL	URBAN	INST	RDS	X-OVER
GARAGE 556407 OAKDALE												
16	0080	10	.00	.00	.00	1.30	.00	1.30	1.30	.00	.00	.00
16	0080	90	.00	.00	.00	.00	.00	.00	.00	.00	.00	.00
48	0006	10	.00	.00	.00	.00	.00	.00	.00	.00	.00	.00
48	0006	80	.00	.00	.00	.00	1.98	.98	.00	.00	.00	.00
52	0001	10	.00	.00	.00	.00	.00	.00	.00	.00	.00	.00
52	0001	80	.00	7.60	.00	.00	1.39	.39	.14	.00	.00	.00
52	0006	10	.00	.00	.00	.00	4.75	.75	.14	.00	.00	.00
52	0006	80	.00	.00	.00	.00	4.44	.44	.59	.00	.00	.00
52	0080	10	.00	.00	.00	.00	4.67	.67	.77	.00	.00	.00
52	0080	90	.00	.00	.00	.00	.00	.00	.00	.00	.00	.00
52	009R	90	.00	.00	.00	.00	.00	.00	.00	.00	.00	.00
52	010R	90	.00	.00	.00	.00	.00	.00	.00	.00	.00	.00
52	0109	10	.11	.00	.00	.00	.00	.00	.00	.00	.00	.00
52	0109	80	.74	.00	.00	.00	.00	.00	.00	.00	.00	.00
52	0218	10	.00	.00	.00	.00	.00	.00	.00	.00	.00	.00
52	0218	80	.00	.00	.00	.00	2.13	.13	.97	.00	.00	.00
52	0380	10	.00	.00	.00	.00	.00	.00	.00	.00	.00	.00
52	0380	90	.00	.00	.00	.00	4.52	.52	.35	.00	.00	.00
52	0382	90	.00	.00	.00	.00	.00	.00	.00	.00	.00	.00
52	6626	20	.00	.00	.00	.00	.00	.00	.00	.00	.00	.00
52	6626	90	.00	.00	.00	.00	.00	.00	.00	.00	.00	.00
52	6626	90	.00	.00	.00	.00	.00	.00	.00	.00	.00	.00
52	7724	10	.00	.00	.00	.00	.00	.00	.00	.00	.00	.00
52	8801	10	.00	.00	.00	.00	.00	.00	.00	.00	.00	.00
52	8801	19	.00	.00	.00	.00	.00	.00	.00	.00	.00	.00
52	8801	20	.00	.00	.00	.00	.00	.00	.00	.00	.00	.00
52	8801	90	.00	.00	.00	.00	.00	.00	.00	.00	.00	.00
52	0218	10	.00	.00	.00	.00	.00	.00	.00	.00	.00	.00
GARAGE TOTAL												
			9.85	7.60	4.32	51.78	16.41	80.96	29.26	7.38	18.92	12.12
TOTAL			9.94	7.60	19.47	72.48	31.40	140.89	29.26	13.43	18.92	12.12

FRONTAGE ROAD MILEAGE - Primary 0.250, Interstate 0.000, Total 0.250

IOWA CITY AREA

OPERATION BASES AT IOWA CITY AND OAKDALE

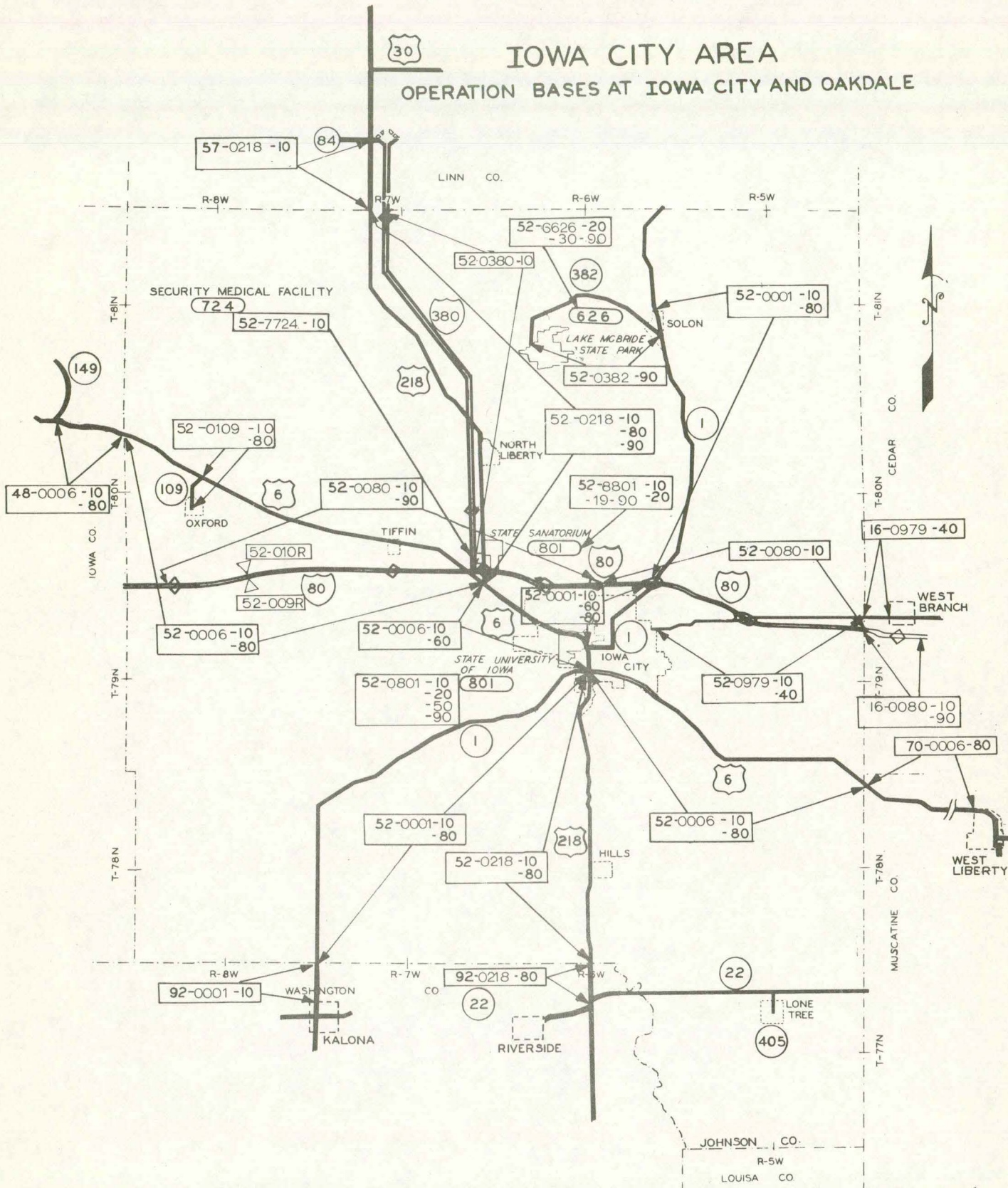


FIG. 101