

TE
278
.I53
1963

F90(^{A1}~~11~~) 3 (12)

INDEX MAPS OF PORTLAND CEMENT CONCRETE PAVEMENTS
AND COARSE AGGREGATES USED

PREPARED BY THE MATERIALS DEPARTMENT
IOWA STATE HIGHWAY COMMISSION

EXPLANATION

Pavement history data in red print is overlaid on Maintenance Department maps which are printed in black. A code sheet explaining the unit numbers is in the back of this book.

The red numbers in the hexagonal boxes refer to pavement history card numbers on file in the Materials Department at Ames. Each card number in effect is a paving project. Red tick marks denote approximate boundaries of the projects.

On the red printed code sheet accompanying each map each card number is listed with the source of coarse aggregate in code, the date of construction (giving only the last two numbers of the date), and the inclusive station numbers, which have been rounded off to the nearest station. Where the term "alternating sections" is used, more than one source of coarse aggregate was used on the project, and station numbers denoting typical sections of each aggregate are given.

The coarse aggregate symbols are coded under the heading "Pavement History Code Symbols", placed in the front of the book.

Data on most city projects is not included in this survey. It will be given on separate city maps at some later date.

Districts 1, 2 and 3 are brought up to 1961 in this survey. Districts 4, 5 and 6 are brought up to 1958.

PAVEMENT HISTORY CODE SYMBOLS *

R. Michael

A	Alden Stone., Weaver, SW 17-89-21	Hardin Co.
Al	Alton Pit Run Gravel	Sioux Co.
As	Ashton Gravel, Halletts 28-98-42	Osceola Co.
Af	Adel gravel (Ferguson-Diehl)	Dallas Co.
Ac	Adel gravel (Concrete Matls. Co.)	Dallas Co.
Ap	Alta Pit Run	Buena Vista Co.
Ag	Ames gravel, Halletts NE $\frac{1}{4}$ 22-84-24	Story Co.
An	Adel S & G	
Be	Bettendorf Stone, Falk & Litzelman SE $\frac{1}{4}$ NE $\frac{1}{4}$ 27-78-4E	Scott Co.
Bl	Bellevue gravel 1-86-4E	Jackson Co.
Bm	Bethany, Missouri Stone	
Bu	Buffalo Stone Dewey Cement SE $\frac{1}{4}$ 14-77-2E Dolese	Scott Co.
By	Bellamy, Correctionville gravel	
Bg	Bradgate gravel, 15-92-30	Humboldt Co.
Bn	Beu & Sons (Concrete Matls. Co.) 13-87-13 & 18-87-12	Black Hawk Co. Newton Quarry
Bb	Burlington gravel	
Bc	Booneville gravel, Conc. Matls, 25-78-27	Dallas Co.
Bo	Beu & Sons, Oakville gravel - 23-73-2	Louisa Co.
Bx	Bogges Const. Co., Emmetsburg NE $\frac{1}{4}$ 35-96-33	Palo Alto Co.
Blp	Bellevue Pit Run 1-86-4E	Jackson Co.
BCr	Builders Material Co. Cedar Rapids	

* NUMBERS IN THE RED HEXAGONAL BOXES REFER TO PAVEMENT HISTORY CARD NUMBERS ON FILE IN THE MATERIALS DEPARTMENT.

Csc Sac City Const., Cylinder gravel

Ca Camanche gravel, Valley Ls. & Gravel 12-67-8 Van Buren Co.

Cc Cedar Rapids - Sec. 2 Stone, 2-82-7 Linn Co.

Cd Concrete Matls. Stone - Cedar Rapids

Ce Coon River Des Moines gravel

Ch Chillicothe, Ill., gravel

Cl Cedar Rapids, Larimer & Shaffer Stone, NE $\frac{1}{4}$ NW $\frac{1}{4}$ 17-83-7 Linn Co.

Ck Clear Lake

Cm Commerce gravel

Cn Coon River - Greene Co. P. R. & G.

Cg Carroll Sand & Gravel 22-84-34 Carroll Co.

CNc Columbus, Nebraska gravel

Co Cedar Rapids - Otis Stone

Cr Correctionville gravel., Conc. Matls. Co., 14-88-43 Woodbury Co

Ct Concrete Matls., Des Moines gravel

Cv Clarksville gravel

Cx Crushed concrete

Cb Cedar Rapids, River Road quarry, Conc. Matls, NE $\frac{1}{4}$ 1-83-7 Linn Co.

Cp Clermont Pit Run

Cw Clark Limestone - Logan

Cs Croton Stone 29-67-7 Lee Co.

CGb Crushed Granite Boulders (Waterloo area)

CLt Clinton gravel

CBp Carlisle gravel, Baker & Patton, NW $\frac{1}{4}$ 6-77-22 Warren Co.

Dx Dorweiler Gravel Co.

D Des Moines River gravel

Da Des Moines Area (Exact Source Unknown)
Dc Decorah Stone
Do Douds Stone
Dq Dell Rapids quartzite
Du Dubuque Stone
Dv Des Moines Valley Stone, Van Buren Co., Farmington quarry
Dg Decorah gravel
Dd Davis City Stone
Dg Dows gravel 28-91-23, Wright Co., Patterson Pit
Dm Dunlap gravel - Mauer Const. Co.
Ds Des Moines Sand & Fuel, Gray's Lake (Raccoon River gravel).

E Earlham Stone
Ed Eddyville gravel
El Elkader
Ev Everist gravel
Ee Estherville Sand & Gravel
Er Early Const. Co. gravel - Rodney pit
Ellis Park Stone SW $\frac{1}{4}$ NW $\frac{1}{4}$ 17-83-7 Linn Co. (same stone as Cl).

F Fayette Stone
Fc Ferguson Stone - Concrete Materials Co.
Fx Beu & Sons., Fox quarry Jessup
Fl Floyd Stone

Fd Ford Dodge Stone
Fh Fort Dodge - Humbolt Stone
Fs Farmington Quarry- Camanche Stone
Ft Flint Crushed Gravel, West Des Moines on Raccoon River.
Fkp Ferguson & Diehl Knapp Pit Run, SW $\frac{1}{4}$ NE $\frac{1}{4}$ 3-91-49 Plymouth Co.

G Gilmore City stone
Ga Galt gravel
Gc & Ge Grant City gravel
Gi Gilbertville, Benton Co.
Gl Glory Stone
Gr Graettinger gravel - Palo Alto Co.
Gv Guttenburg gravel
Gf Gifford gravel
Gw Garner stone
GFl Ferguson & Diehl - Sprague or Loudenbeck Pit - 18-84-32 - Greene Co.
GFc Ferguson & Diehl, Clause Pit - 32-84-31 - Greene Co.
GFd Ferguson & Diehl, Davis Pit - 32-84-31 Greene Co.
GFh Ferguson & Diehl, Hawbaker Pit (Dawson) 30-82-29 Greene Co.
GFr Ferguson & Diehl, Rendering Works Pit - 18-83-30 Greene Co.
GFm Ferguson & Diehl, McGregor Pit - 11-83-31 Greene Co.
Gk Greene Limestone Co., Kensett Rock
Gh Grace Hill Quarry - Don Hays, Washington Co.

Ha Hawarden gravel
Hb Halletts Boone gravel

Hf Harpers Ferry gravel
Ht Hartley Pit Run gravel
Hv Humbolt gravel
Hv Harvey gravel
Hg Halletts Geneva Pit Gravel
Hc Halletts Cherokee gravel 34-92-40
Hh Halletts Hancock Co gravel 23-97-23 Hancock Co.
Hn Halletts Northwood gravel 30-100-20 Worth Co.
Hm Halletts Madrid gravel (Gast Pit)
Hs Halletts Schroeder Pit 29-81-25 Polk Co.
Hd Hayden S & G Co.
Ho Halletts Cooper pit
Hw Halletts Wright Pit $SE\frac{1}{4}$ $SE\frac{1}{4}$ 3-83-31 Greene Co.
Hp Howes Pit Run, $SW\frac{1}{4}$ $NW\frac{1}{4}$ 30-92-47 Plymouth Co.

Ia Iowa City Stone
Id Ideal Mason City gravel
If Iowa Falls gravel
Ig Iowa City gravel
Ic Iowa Center gravel - Story Co.

KCr Kings Crown Plaster Co., Cedar Rapids, 9-83-7 Linn Co.
K Keokuk Stone (Sandusky stone) McManus Quarry.
Ka Kaser

Kl Klondike gravel
Kv Kendallville stone
Kc Kenyon Const. Co. - Commerce
Kf Keefner Sand & Gravel
Kp Kenyon Const. Co (Gray Pit)

Lv Lake View, Halletts, (Sacton Pit)
L. Linwood Stone
La Larabee gravel
Lc Lake City gravel
Le LeMars - Anderson gravel
Lg LeGrande stone
Lm LeGrange, Mo. gravel
Ln Louisville, Neb. stone
Lo Louisiana, Mo. gravel
Lr Little Rock - Hallett gravel
Lh LuVerne, Minn. gravel - Hallett
Lw Lowden Q. Weaver Const. Co.
LGo LeGrande oolite (Chapin)
Ll Lehigh Quarry - Weaver 13-97-21 Cerro Gordo
Lb Lanesboro gravel 21-85-33 Carroll
LBm Lanesboro - McClue NW¹/₄SE¹/₄ 17-85-33 Carroll

M Mallard Pit Run - Palo Alto Co.

Ma Marble Rock gravel - Floyd Co.
Mc Mason City stone
Mc Millersdale stone, Black Hawk Co.
Me Meyer Farm gravel - Sac Co.
Mg Moingona N.W. Gravel Co., Gravel
Mi Milford gravel
Mo Montrose Stone
Mp Mt. Pleasant L.S.
Mq Minnesota quartzite
Mr Marquette Stone
Mt. Marshalltown - Conc. Matls. gravel
Mv Muscatine Gravel
Mx Maxwell gravel - Story Co.
Mb Massonville Q - Beu & Sons
Ms Mishler Q. - Hazelton
Ma Molo Sand & Gravel - Dubuque
Mtr Minnesota Trap Rock
Mm Moline gravel, Milan, Illinois
MMp Moline Pit run, Milan, Illinois
MVp Muscatine Pit Run
MGp Moingona Pit Run

Nw Northwestern Sand & Gravel Co., gravel
Ng Newton Rock & Gravel - Reasnor
Nn Nashua Q., Beu & Sons

Ne Niemann's Eldorado Quarry
Nm Niemann's Maryville Quarry
Nl Niemann's St. Lucas Quarry

O Ottawa, Illinois gravel
Ob Osborne gravel - Clayton Co.
Og Osgood gravel & Pit Run - Palo Alto Co.
Os Osage gravel & Pit Run
Ot Ottumwa gravel
Op Bordewick Pit Run NE $\frac{1}{4}$ NW $\frac{1}{4}$ 7-95-40 O'Brien Co.

Pq Peters Fritz Quarry
P Peterson gravel
Pl Plymouth gravel
Pr Pints Raymond quarry
Pt Peters S & G - Talmadge Pit (Afton)
Pg Pella Gravel - 28-76-18 - Marion Co.
Pw Princeton Quarry, Weaver Const. Co. NE $\frac{1}{4}$ NW $\frac{1}{4}$ 2-79-5 Scott Co.
Pj Peters S & G - C. Johnson Farm

Q Quimby gravel

Qw Quimby quarry - Weaver's Mason City

R Rock Rapids gravel

Rd Rock Valley & Doon Pit Run

Rk Rockton Stone - Marshall Co.

Ro Rockford gravel

Rp River Products Stone

Ru Rutland Stone

Rv Rock Valley gravel

Rb Roberson Bros. gravel - Ames

Rm Richey Sand & Gravel - Knoxville

Ri Rock Island, Illinois gravel

Rw Roverud's Bolson Quarry 9-98-7 Winneshiek Co.

Rr Reinke Pit Run $E\frac{1}{2}SE\frac{1}{4}$ 25-97-39 O'Brien Co.

S Shell Rock gravel

Sa Sabula gravel

Sg Spring grove gravel

Sp St. Peter, Minn. gravel

Sl St. Lucas Quarry - Fayette Co.

Sr Sioux Rapids gravel

Ss Stanzel Quarry - Schildberg

Sh Schemmer Limestone - Logan

Sc Shea - Cherokee Co.

Si Shirey S & G 8-89-13 - Blackhawk Co.
SQ Sioux Falls Quartzite.

Tc Timber Creek Stone - Marshall Co.
Tg Tama gravel - Flint or Manatt

Vd Van Dusseldorp gravel - Colfax

W Wallingford gravel
Wa Wapello gravel
Wb Waterloo stone - Burton Ave Quarry
Wd Waterloo Dredging Co. Stone
Wi Winterset Stone (mostly Bethany Falls)
Wn Winona gravel
Ws West Des Moines Sand & Gravel
Wt Wisconsin Trap Rock
Wp Prairie du Chien, Wisconsin gravel
 Weeping Water, Nebr., Ervine Creek ledge
 Weeping Water, Nebr., Plattsmouth ledge
Wm Wendling Quarry - Moscow

Y Yorkshire, Illinois gravel

V Class V Nebraska Pit Run gravel

VI Class V Lyman Richey, Nebr.

V_o Class V Oreopolis, Nebr.

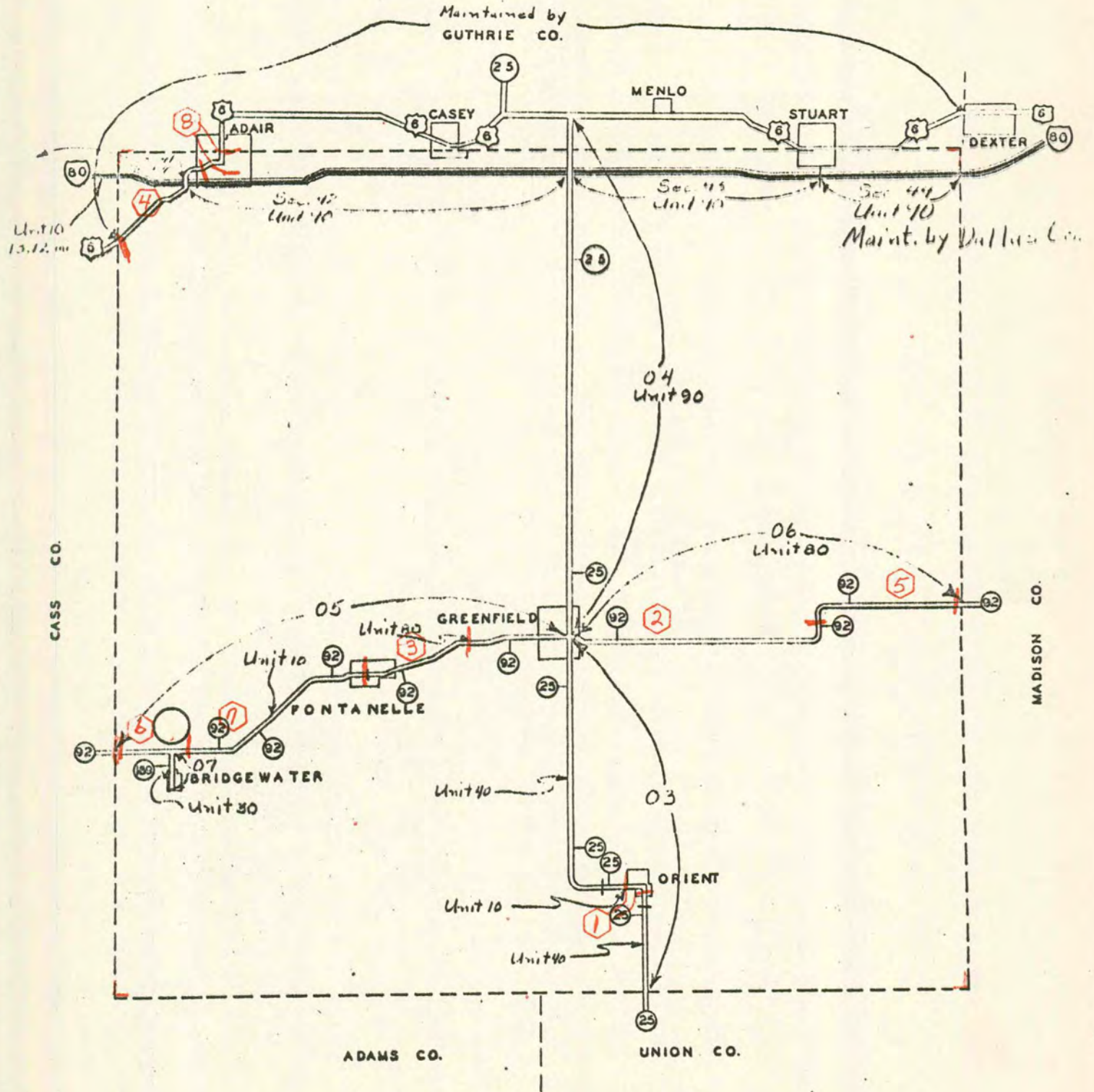
INTERSTATE SECTIONS

- SECTION 41 ---
- SECTION 42 ---
- SECTION 43 ---
- SECTION 44 ---
- SECTION 45 ---

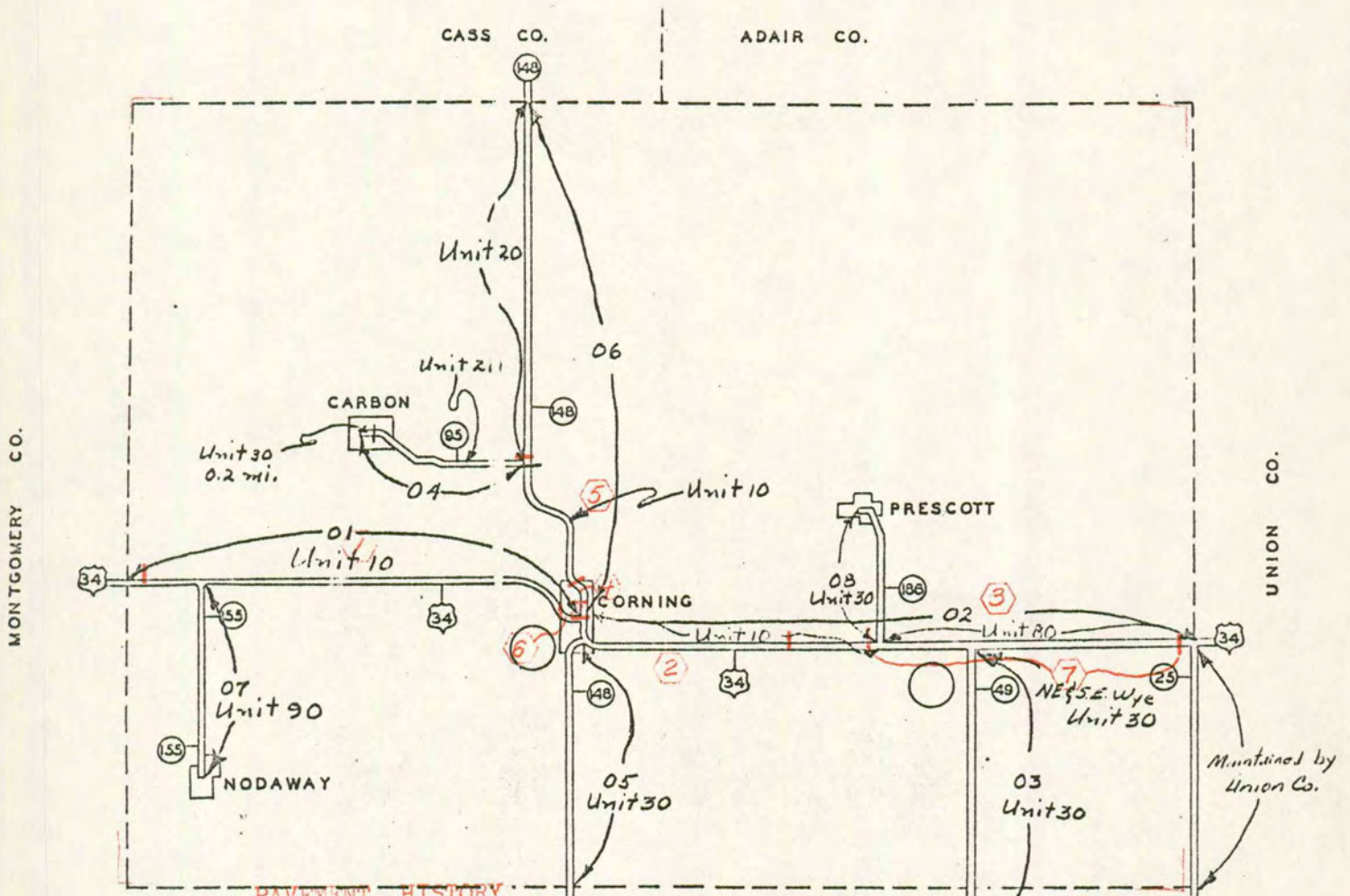
MAINTENANCE SECTIONS

- LEGEND
- SECTION 1 --- *Maint. by Guthrie Co.*
 - SECTION 2 --- *Maint. by Guthrie Co.*
 - SECTION 3 ---
 - SECTION 4 ---
 - SECTION 5 ---
 - SECTION 6 ---
 - SECTION 7 ---
 - SECTION 8 ---
 - SECTION 9 ---
 - SECTION 10 ---

ADAIR COUNTY IOWA



ADAMS COUNTY IOWA



PAVEMENT HISTORY

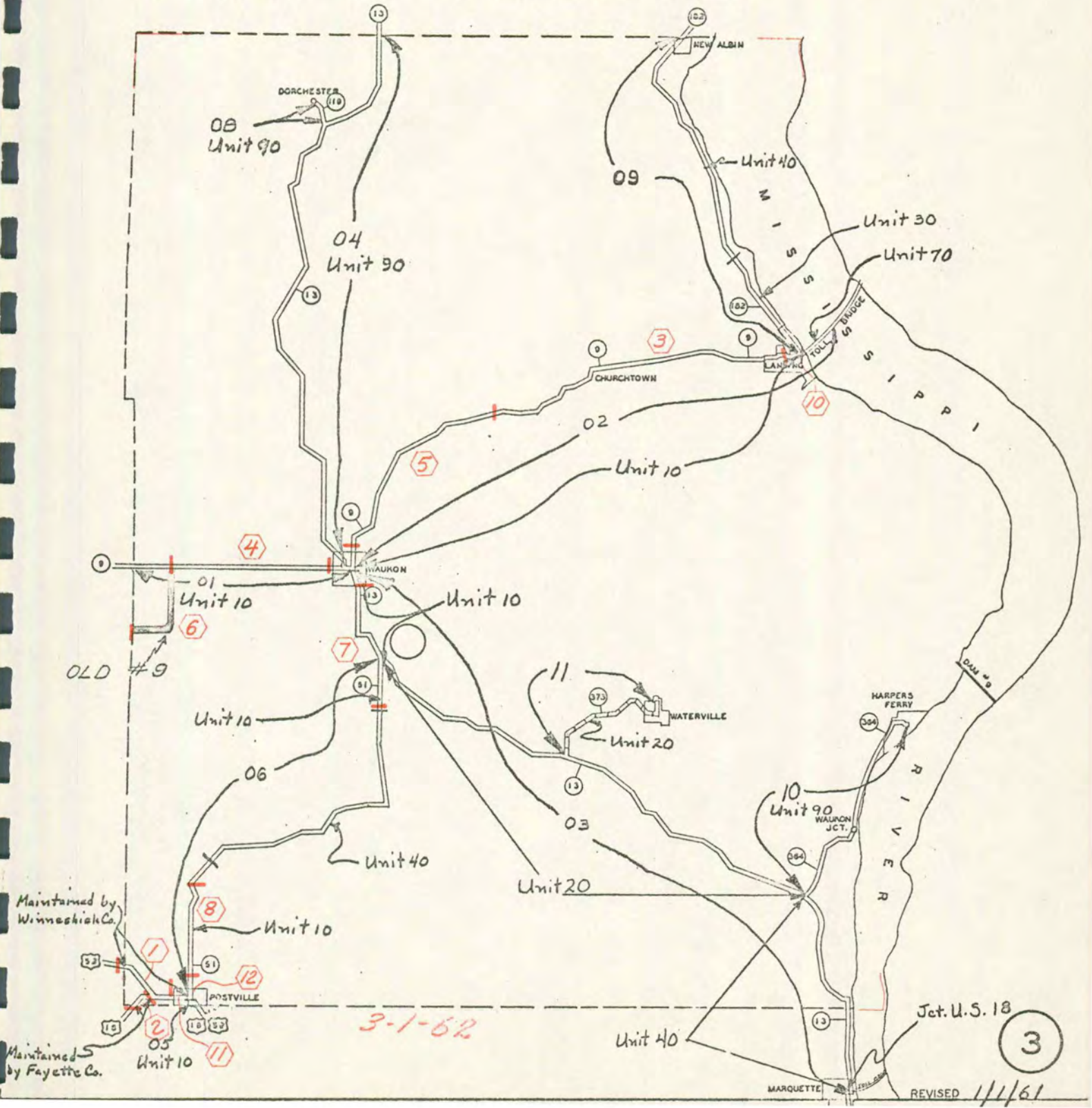
CARD NO.	SOURCE	STA
1.	V - 29.	1 - 537.
2.	V - 29.	3 - 271.
3.	V - 30.	271 - 742.
4.	Da - 33.	0 - 17.
5.	Ws - 48.	117 - 348.
6.	Ws - 54.	In City.
7.	Ss - 58.	368 - 742. (widening).

PAVEMENT HISTORY

CARD NO.	SOURCE	STA. NO.
1	Du, Mr - 28.	810 - 904.
2	Mr - 30.	833 - 874.
3	Du - 31.	376 - 916.
4	Du - 31.	154 - 408.
5	Du - 31.	0 - 376.
6	Dc - 32.	0 - 154.
7	Mr - 34.	721 - 927.
8	Mr - 35.	0 - 146.
10	Hf - 55.	Bridge approach.
11	Sl - 58.	100- 116.
12	Sl - 58.	91 - 102.

ALLAMAKEE COUNTY IOWA

S T A T E O F M I N N E S O T A



APPENDIX B

Item No.	Description	Quantity	Unit Price	Total
1
2
3
4
5
6
7
8
9
10
11
12
13
14
15
16
17
18
19
20
21
22
23
24
25

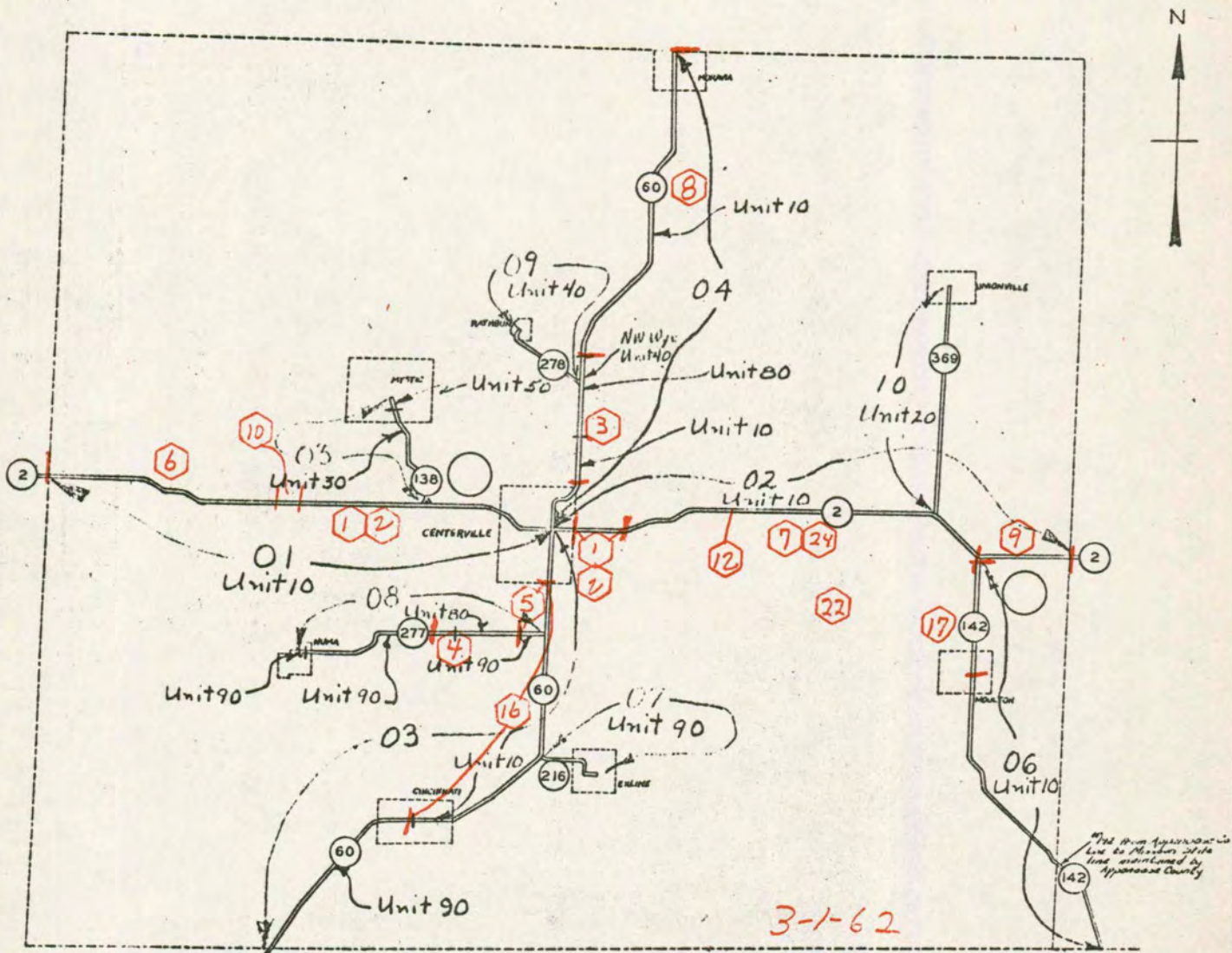
...

...

INSTITUTION SECTIONS
 SEC. 51 SHARON BLUFFS ST. PARK

APPANOOSE COUNTY IOWA

Sec #	LEGEND Description	Color
1	-----	-----
2	-----	-----
3	-----	-----
4	-----	-----
5	-----	-----
6	-----	-----
7	-----	-----
8	-----	-----
9	-----	-----
10	-----	-----



AUDUBON COUNTY

CARD NO.	SOURCE	STA. NO.
1	Alternating Sections	861-1084
	Lv-29	861-928
	Lg-29	998-1073
2	Lv-30	355-839
3	Lv-30	(1-450) (637-639) (1637-1640)
4	E-30	0-62
5	Lv-30	0-355
6	E-31	62-576
7	Lv-34	0-26
8	Lv-38	839-861
9	Ge & Ge,Nw-	861-869
10*	Lv-56	Entire Project
11*	Lv-57	Entire Project
12*	Ct-57	0-534
12A*	Lv-56	Entire Project
13*	Lv-57	11-29

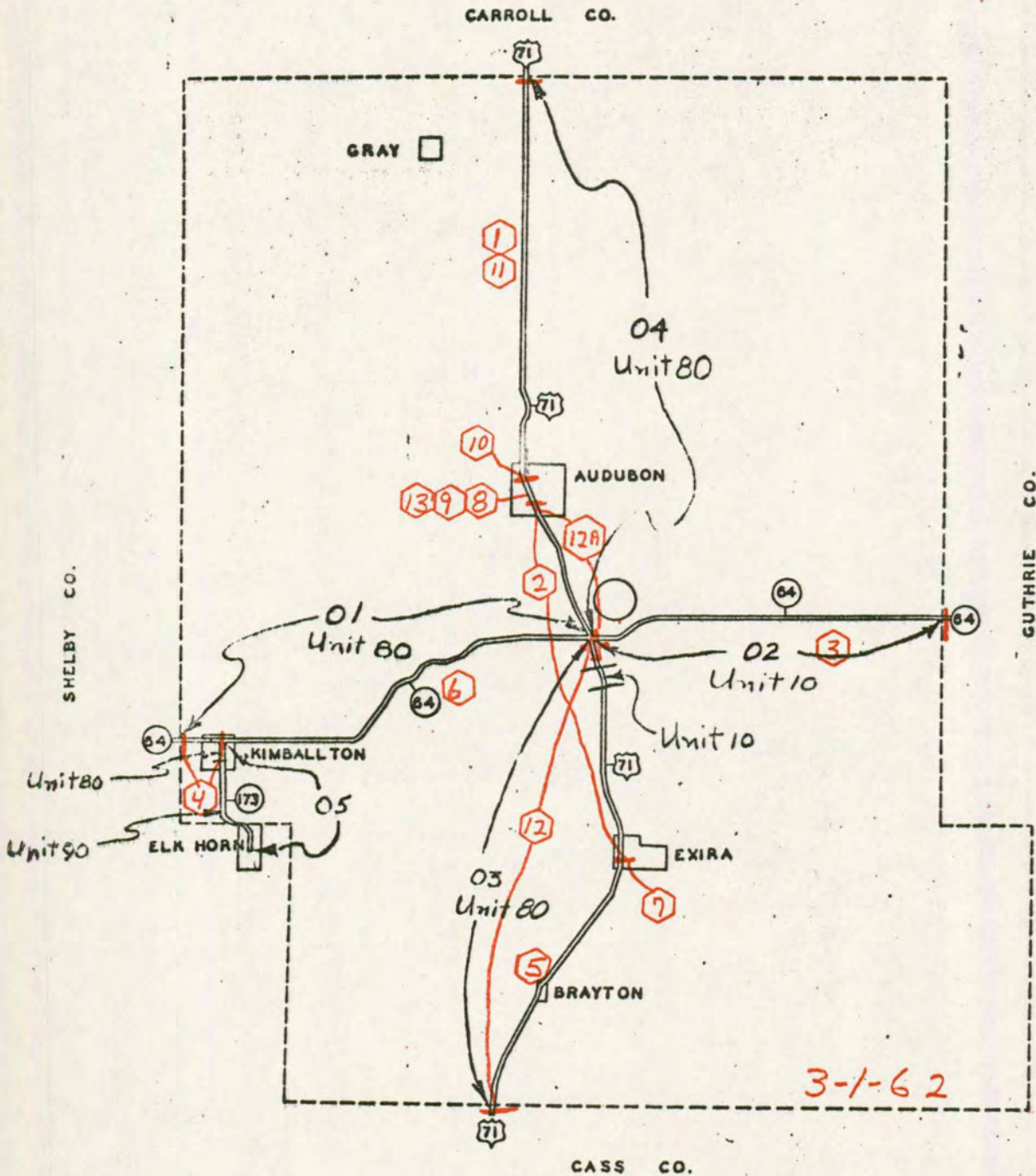
* Widening


MAINTENANCE SECTIONS

LEGEND

- SECTION 1 _____
- SECTION 2 _____
- SECTION 3 _____
- SECTION 4 _____
- SECTION 5 _____
- SECTION 6 _____
- SECTION 7 _____
- SECTION 8 _____
- SECTION 9 _____
- SECTION 10 _____

AUDUBON COUNTY IOWA





MAINTENANCE SECTIONS
LEGEND

- SECTION 11
- SECTION 12
- SECTION 13
- SECTION 14
- SECTION 15
- SECTION 16
- SECTION 17
- SECTION 18
- SECTION 19
- SECTION 20

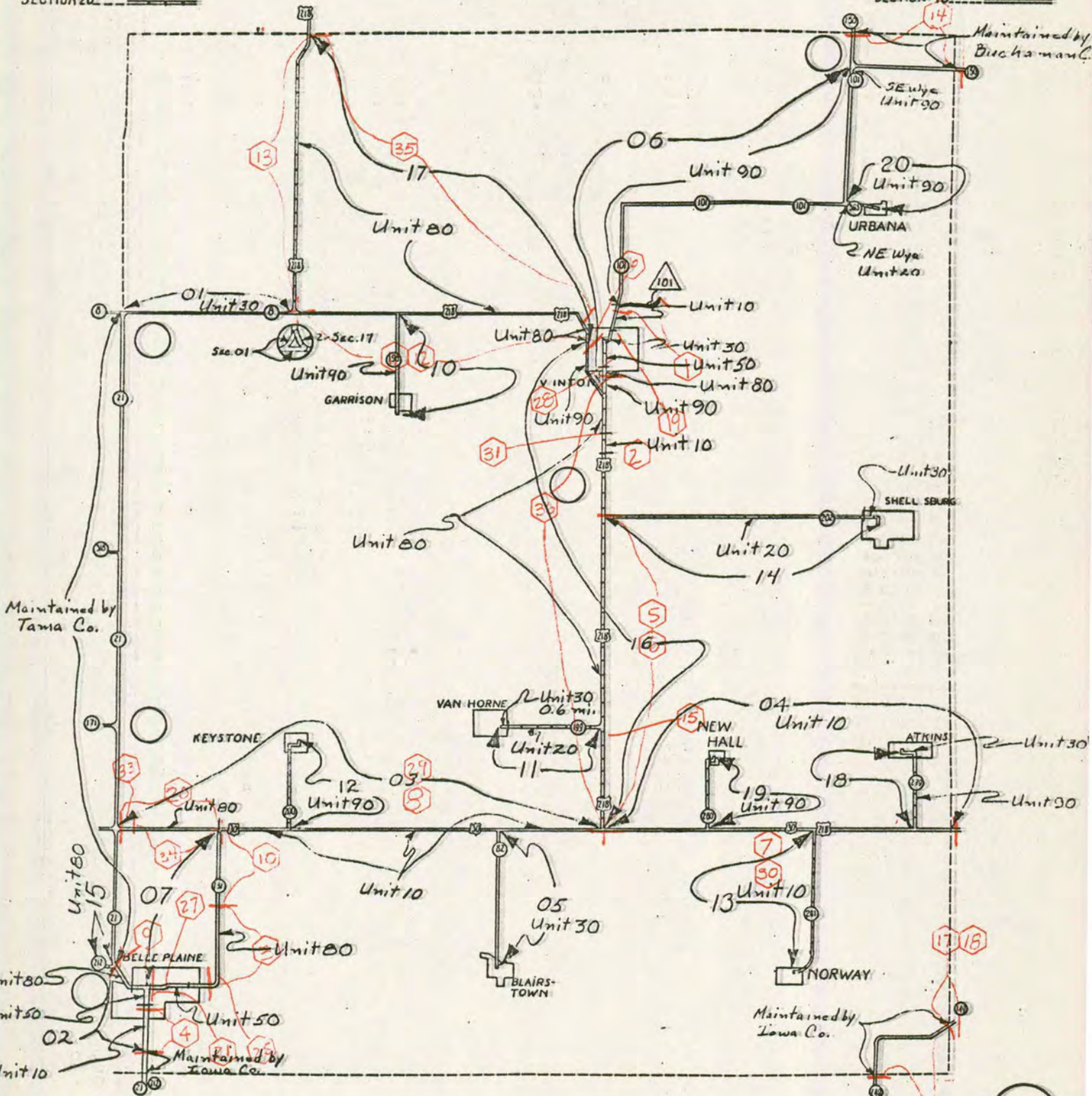
- SECTION 21
- SECTION 22

BENTON COUNTY IOWA

INSTITUTION SECTIONS
SEC. 71 IA. BRAILLE & SIGHTSAVING SCH.

MAINTENANCE SECTIONS
LEGEND

- SECTION 1
- SECTION 2
- SECTION 3
- SECTION 4
- SECTION 5
- SECTION 6
- SECTION 7
- SECTION 8
- SECTION 9
- SECTION 10



101 RELOCATED
HIGHWAY

6

REVISED 4/1/61

4/22

BLACK HAWK COUNTY

CARD NO.	SOURCE	STA. NO.	CARD NO.	SOURCE	STA. NO.
2 & 3	Cv-22,23	700-944	47*	Bn-54	0-418
4 & 5	Id,Cv-22,23	0-373	48*	Nn-55	Entire Project
6	Bu,L,Ia,G1-24 Bu-24	0-46 46-83	52*	Bn-56	Entire Project
8	Cv-24	240-616	53*	Bn-56	Entire Project
9	Cv-24	588-628 1-327	54	Bn-57	98-194
10	Cv-29	0-418	55	Bn-58	266-310
12	Id-30 Cv-30	214-373 373-591	56	Bn-58	See Pavement Card
13	Cv-30 Id-30	0-52 52-213 1201-1216			
14	Cv,Gi-31 Cv,Gi-31 Gv-31	980-988 0-342 0-2			
16	G1-32	503-506 559-556			
20	G1-34	0-136			
29	Wb-40 Ka-40 S-40 Ka-40	762-1020 1020-1083 1083-1116 1116-1284			
30	Alternating Sections	(1000-1003) (4-280)			
	Wd-40 Cgb-40	122-154 154-280			
31	Wd-40	118-0			
36	Si-40	Maintenance			
39	Wb-51	339-345			Waterloo & Cedar Falls City Map Card #1, 7, 11, 45
40*	Wb-56	700-944			
41*	Bn-56	980-988 0-307			Waterloo City Map Card #18, 19, 22, 23, 24, 25, 26, 32, 37, 38, 46, 49, 50, 51, 54, 55
42	Pr-57	758-153			Cedar Falls City Map Card #15, 17, 21, 27, 28, 33, 34, 35
43	Cd-52	Card Missing			
44	Alternating Sections	(66-735) Si-53 Bn-53			* Widening 85-86 86-735

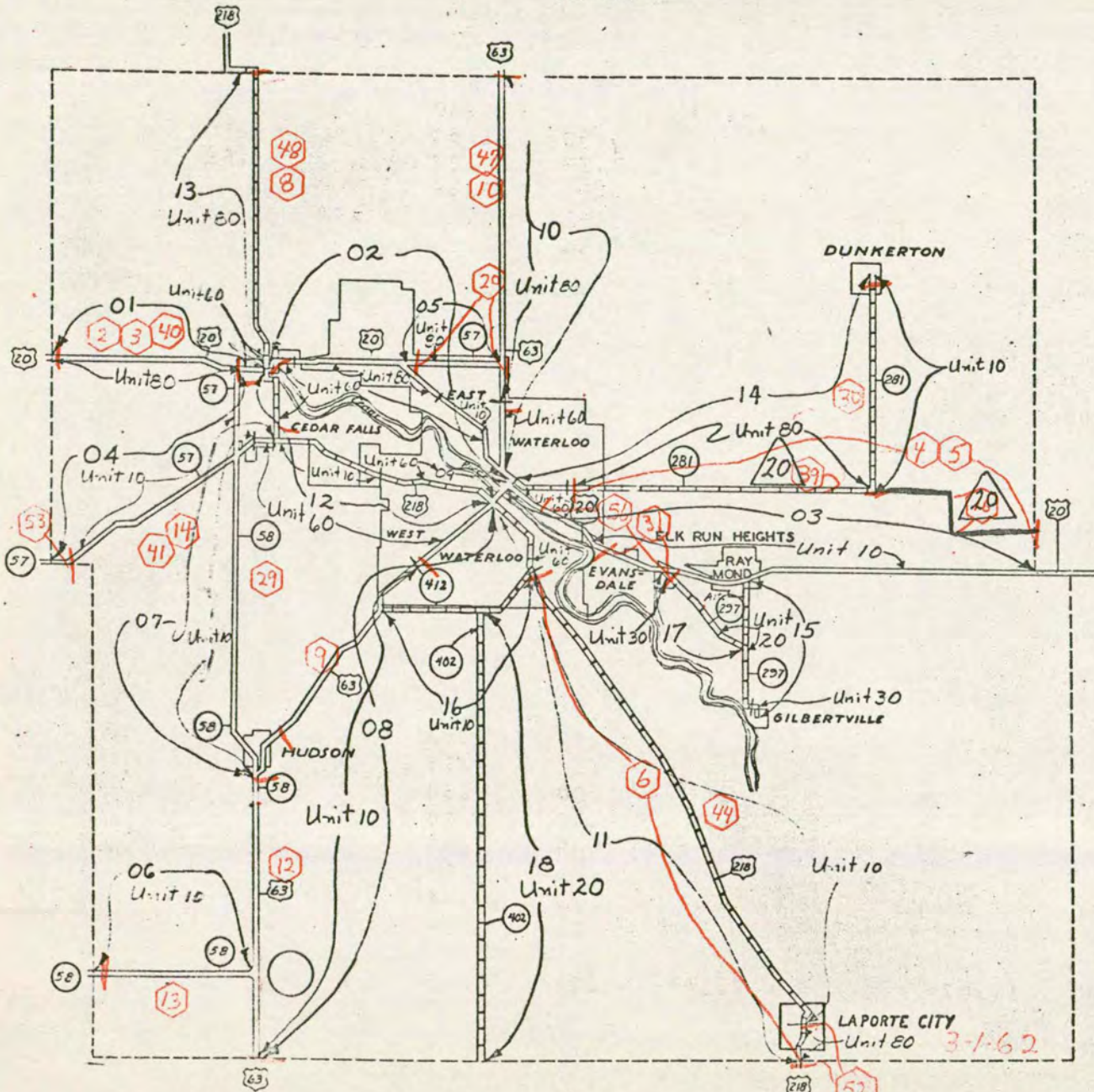
BLACK HAWK COUNTY IOWA

MAINTENANCE SECTIONS

LEGEND

- SECTION 1 -----
- SECTION 2 -----
- SECTION 3 -----
- SECTION 4 -----
- SECTION 5 -----
- SECTION 6 -----
- SECTION 7 -----
- SECTION 8 -----
- SECTION 9 -----
- SECTION 10 -----
- SECTION 11 -----
- SECTION 12 -----
- SECTION 13 -----
- SECTION 14 -----
- SECTION 15 -----
- SECTION 16 -----
- SECTION 17 -----
- SECTION 18 -----

- INSTITUTION SECTION
 SEC. 51 GEORGE WYTH MEMORIAL ST. PK.
 SEC. 71 IOWA STATE TEACHERS COLLEGE



Relocated Highway

BOONE COUNTY

CARD NO.	SOURCE	STA. NO.
1	Alternating Sections Mc,G,D,-29	See Pavement Card
2	Lg-30	1-514
3	Lg-30	(0-52) (66-662) (677-712) (1702-1718)
4	Lg-31	662-676
5	Lg-31	663-912
6	Hu-32	(0-643) (1000-1011)
7	Lg-33	0-16
8	Lg-34	0-19
9	D-34	32-45
10	Mg-41	(437-532) (541-759) (1743-1792)
	Hb-41	532-541
11	Mg-40,41	(164-471) (1101-1153) (1185-1206)
13	Mg-40	(0-66) (89-437)
14	Lv-52	66-490
15*	Hb-55	Entire Project
16	Hb-56	-
17*	Hb-57	14-643
18*	Hm-61	(512-527) (543-562) (718-1091) (1699-1719)

* Widening

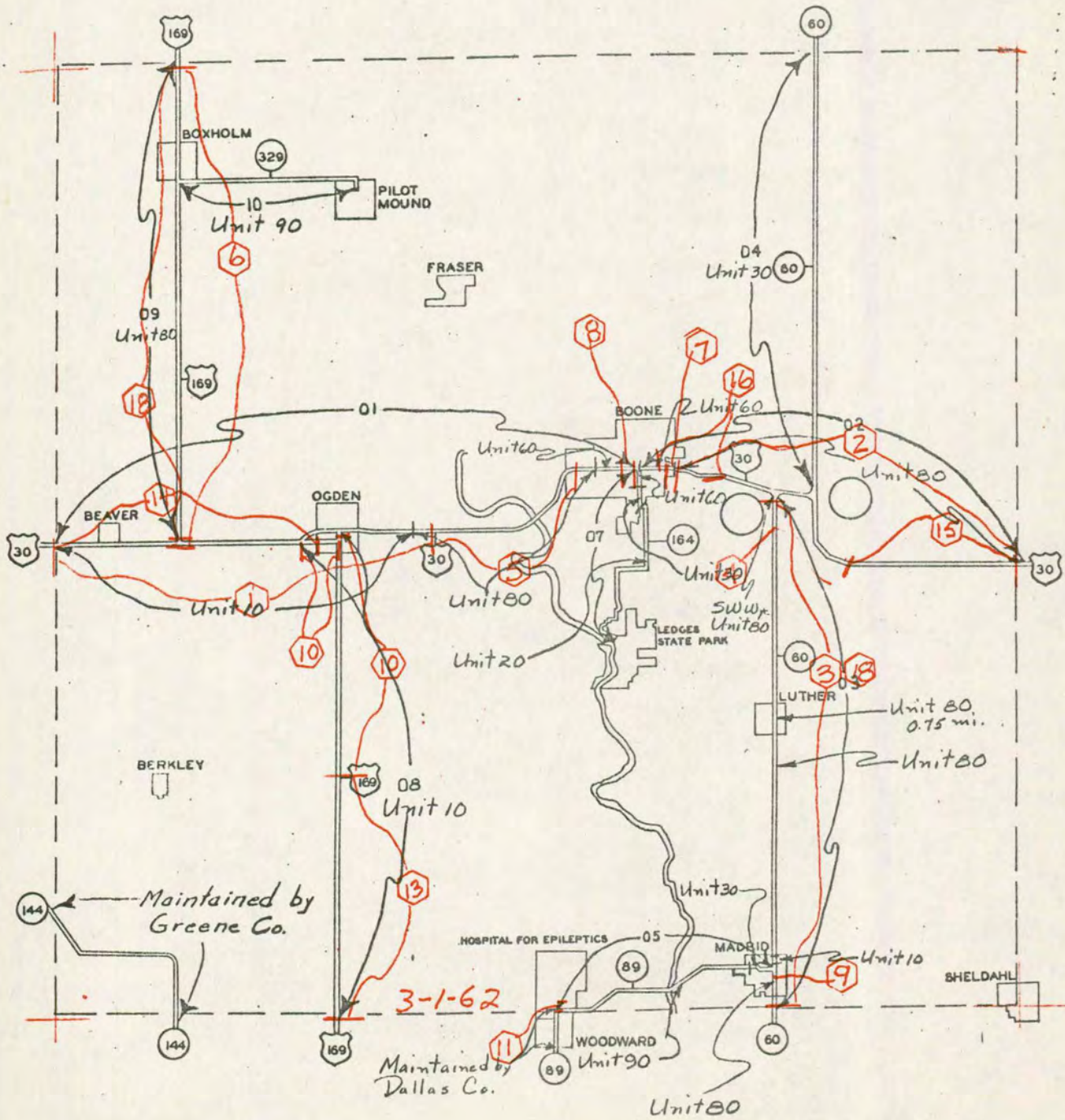
INSTITUTION SECTIONS
 SEC. 51 LEDGES STATE PARK
 SEC. 61 WOODWARD ST. HOSP.
 SEC. 71 ISU EXPERIMENTAL FARM

MAINTENANCE SECTIONS

LEGEND

- SECTION 1 ---
- SECTION 2 ---
- SECTION 3 ---
- SECTION 4 ---
- SECTION 5 ---
- SECTION 6 --- *Maint. by Greene Co.*
- SECTION 7 ---
- SECTION 8 ---
- SECTION 9 ---
- SECTION 10 ---

BOONE COUNTY
 IOWA



BREMER COUNTY

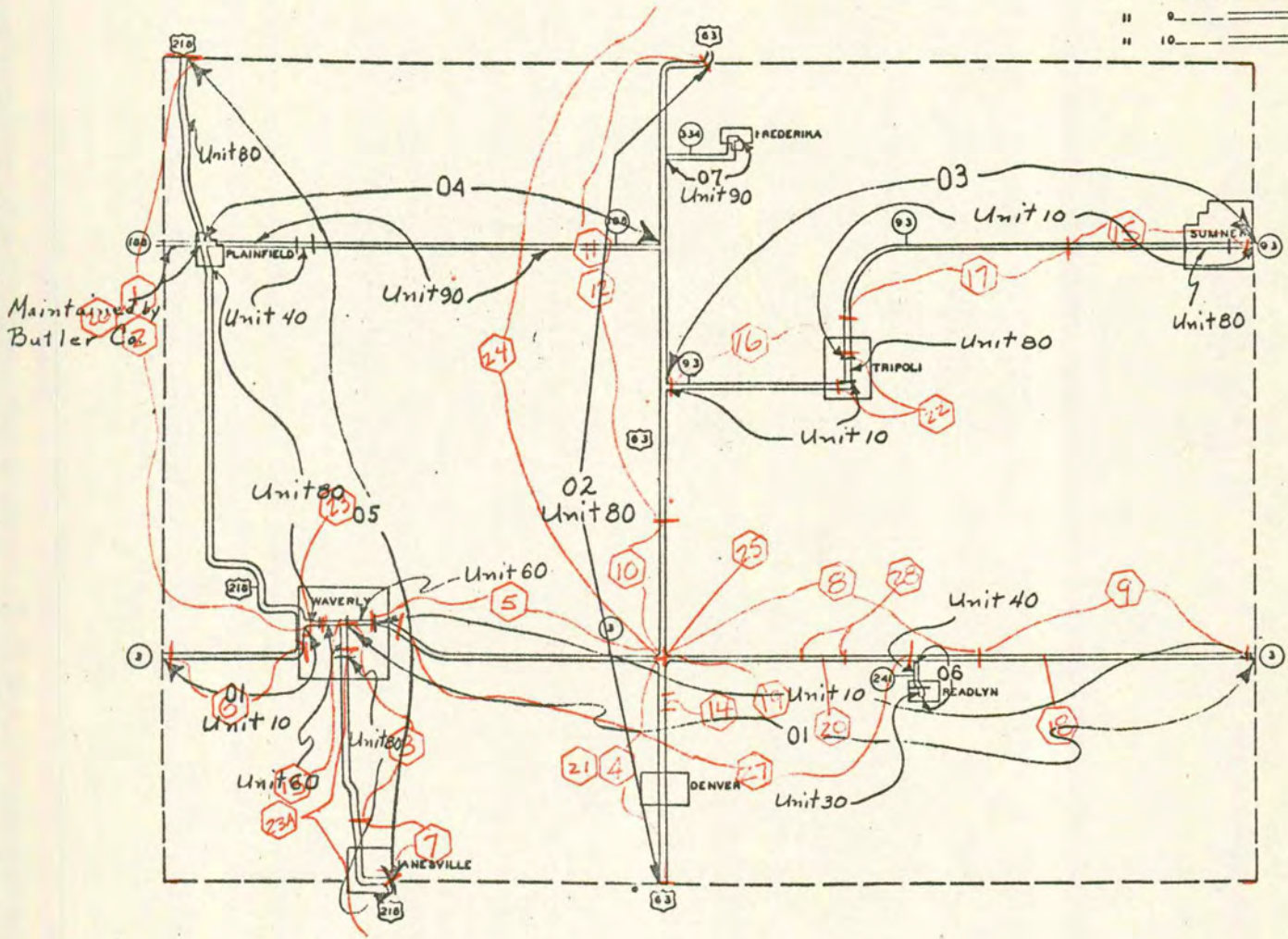
CARD NO.	SOURCE	STA. NO.	CARD NO.	SOURCE	STA. NO.
1 & 2	Alternating Sections	(0-782)	23	S-55	187-199
	Id-27,28	0-298			500-527
	Gl-27,28	298-301			
	Id,Gl,A-27,28	292-490	23A*	Nn-55	0-305
3	Cv-28	90-333	24*	Nn-56	22-736
					0-206
4	Cv-28	277-544	25*	Pr-56	340-357
		1538-1544			536-542
		2536-2542			0-22
5	Cv-28	0-351	26*	Nn-57	32-301
6	Cv-29	0-198			292-531
					563-782
7	Cv-30	0-90	27*	Nn-57	0-192
8	Cv-30	0-364			216-340
					7-166
9	Cv-30	364-681		Wb-58	194-287
					171-177
10	Gl-31	0-161	28*	Pr-58	166-194
		1998-2005			
		998-1005			
11 & 12	Alternating Sec.	(161-736)			
	Cv-32,33	249-416			
	S,Cv-32,33	416-685			
	S-32,33	685-736			
13	S-34	0-24			
		34-68			
14	Gl-34	484-495			
15	Alternating Sections	(375-528)			
		(569-587)			
	Wb-36	375-385			
	Wb,S-36	385-524			
	Wb,S,Gl-36	524-528			
16	S-36	0-217			
		246-301			
		1000-1008			
17	S-37	301-620			
18	S-40	427-462			
19	S-44	2-6			
		7-13			
20	S-52	192-216			
21*	Bn-54	277-536			
		2536-2542			
22*	Bn-54	213-245			

* Widening

BREMER COUNTY IOWA

MAINTENANCE SECTIONS LEGEND

SECTION	1	2	3	4	5	6	7	8	9	10
"	---	---	---	---	---	---	---	---	---	---
"	---	---	---	---	---	---	---	---	---	---
"	---	---	---	---	---	---	---	---	---	---
"	---	---	---	---	---	---	---	---	---	---
"	---	---	---	---	---	---	---	---	---	---
"	---	---	---	---	---	---	---	---	---	---
"	---	---	---	---	---	---	---	---	---	---
"	---	---	---	---	---	---	---	---	---	---
"	---	---	---	---	---	---	---	---	---	---
"	---	---	---	---	---	---	---	---	---	---



BUCHANAN COUNTY

CARD NO.	SOURCE	STA. NO.
1	Alternating Sections Mc, Mr, Du, Ia, A, Gl, G, Cv-22 See Pavement Card	(0-427) (485-762) (835-878)
2	Cv-23	0-100
3	Du-28	101-450
4	Du-28	762-837
5	F, Du-29	0-15
6	F, Gl-29 Gl, Du-29 F-Du-29 F-29	0-145 145-166 166-184 184-597
7	Alternating Sections Gl-29 Du-29 Cv-29 Gl, F-29	(15-663) 15-78 78-129 129-150 289-302
8	Du-29	94-105
9	Cd-42	54-62
10	Bl-52	485-492 743-763
11	Pr-53	426-485
12*	Cd-54	0-298 320-397 418-596
13	Pr-54	298-320 397-403 410-418
14*	Ms-55	1-547 574-623 0-69
15*	Fx-56	6-426 491-743 763-878
16*	Fx-56	101-450
17	Pr-57	758-153

* Widening

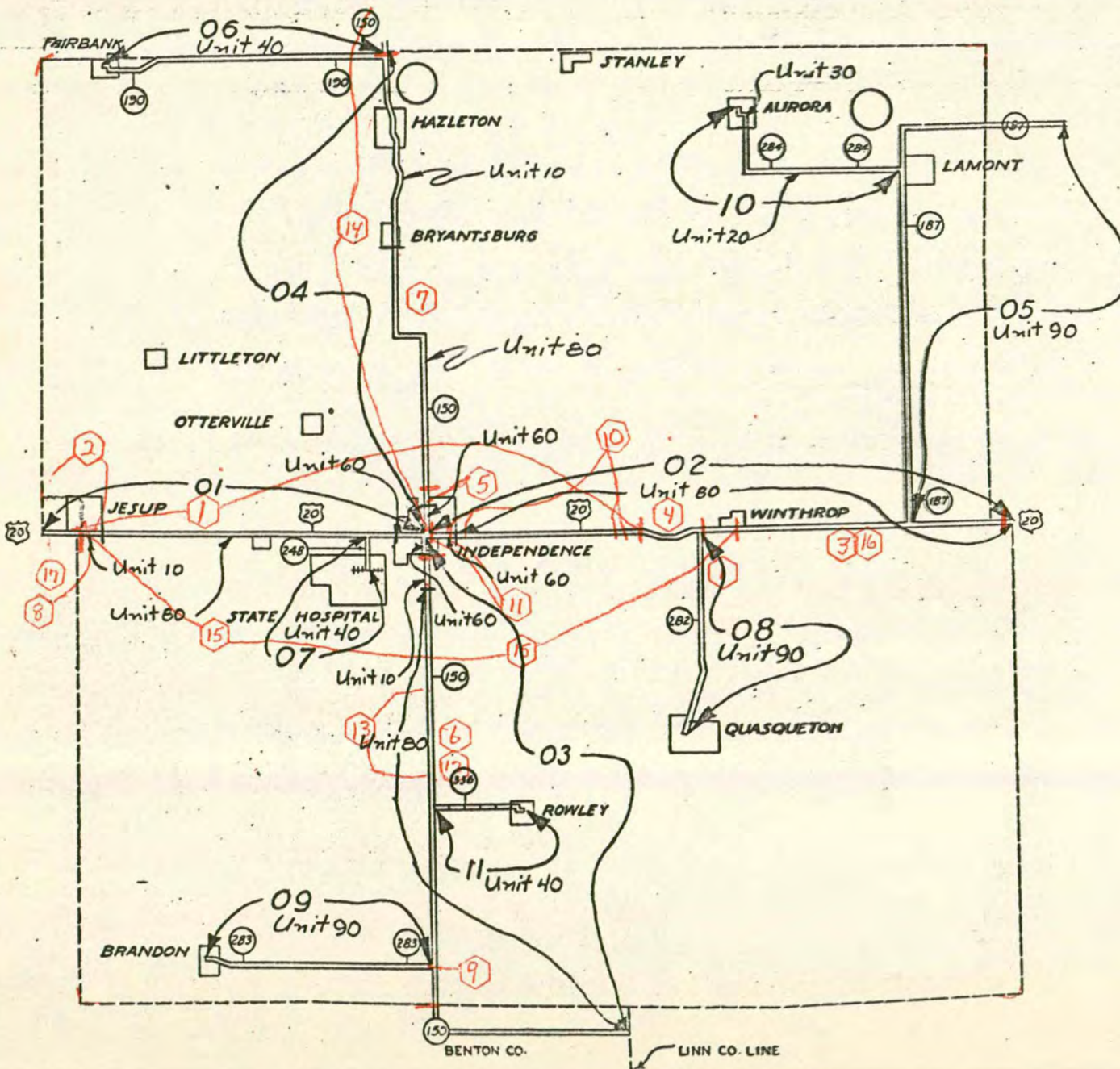
BUCHANAN COUNTY IOWA

MAINTENANCE SECTIONS

LEGEND

- SECTION 1 -----
- SECTION 2 -----
- SECTION 3 -----
- SECTION 4 -----
- SECTION 5 -----
- SECTION 6 -----
- SECTION 7 -----
- SECTION 8 -----
- SECTION 9 -----
- SECTION 10 -----
- SECTION 11 -----

INSTITUTION SECTIONS
SEC. 61 MENTAL HEALTH INST.



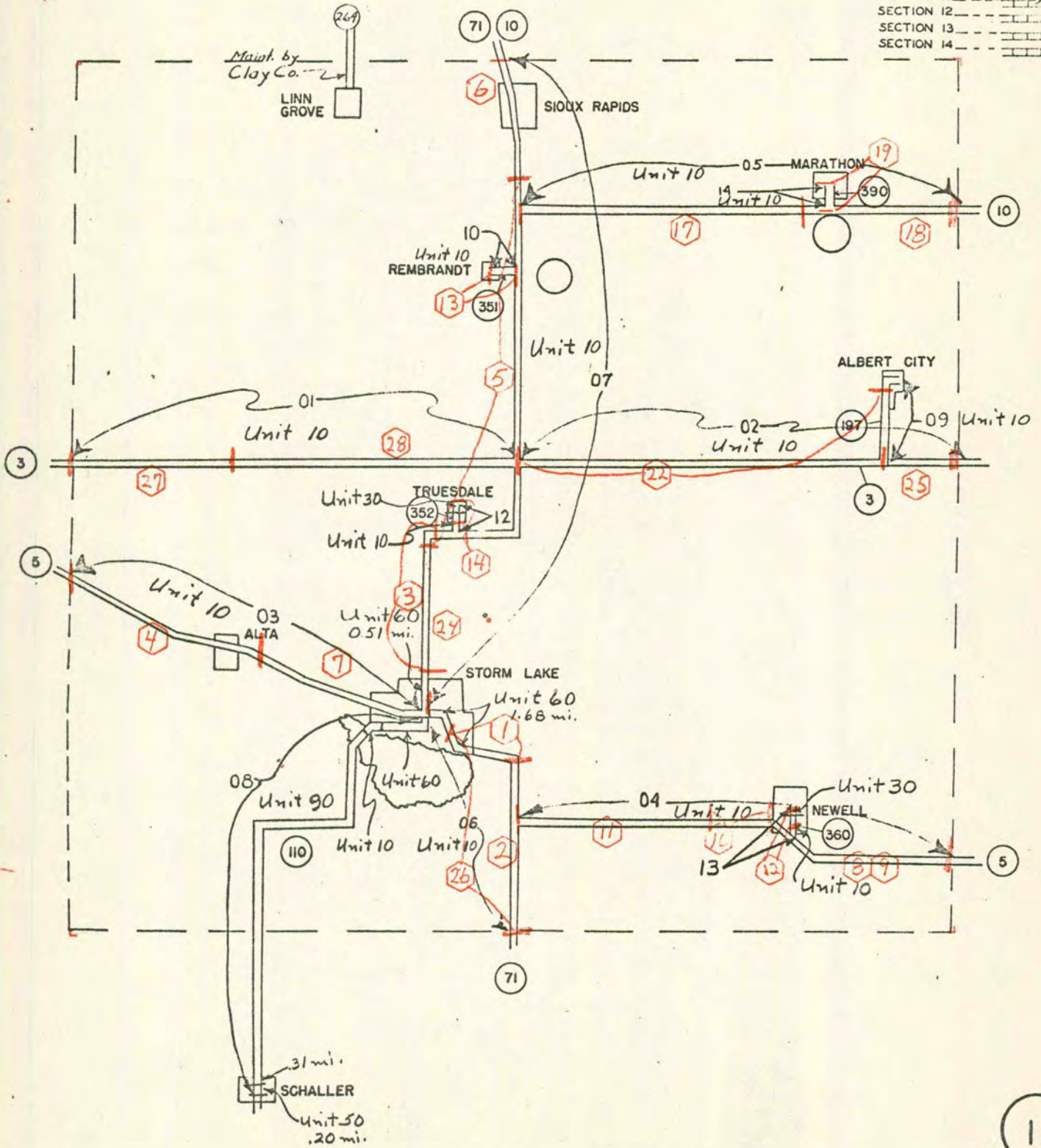
BUENA VISTA COUNTY

CARD NO.	SOURCE	STA. NO.
1	Q-32	614-749
2	Lv-32	0-614
3	Q-35	0-209
4	Q-36	130-466
5	Sr-37	209-915
6	Sr-37	5-217
7	Q-37	466-733
8 & 9	Q,Cr-37,38	378-667
10 & 11	Q,Cr-37,38	1001-1017 1-379
12	Q-38	1002-1004 1-26
13	Sr-38	2-47 145-147
14	Sr-38	1-35
17	Sr-41	5-430
18	Sr-46	430-775
19	Sr-46	4-49
22	Sr-51,52	0-667
24	Lv-55	25-210
25	G-56	0-647
26	Lv-56	0-121 So. 0-697 No. 5-382
27	Hc-58	1998-2010
28	Hc-58	382-805

BUENA VISTA COUNTY

MAINTENANCE SECTIONS
 LEGEND

SECTION 1	_____
SECTION 2	_____
SECTION 3	_____
SECTION 4	_____
SECTION 5	_____
SECTION 6	_____
SECTION 7	_____
SECTION 8	_____
SECTION 9	_____
SECTION 10	_____
SECTION 11	_____ <i>Maint. by Clay Co.</i>
SECTION 12	_____
SECTION 13	_____
SECTION 14	_____



BUTLER COUNTY

CARD NO.	SOURCE	STA. NO.
1	Alternating Sections	(0-993) (0-36)
	Cv,S,Mc-28	0-993
	A,Du-28	0-36
2	A-29	0-559
3	A-29	8-518
4	S-30	687-1082
5	A-30	6-237
6	S-31	210-219
7 & 8	S-35	0-151 1000-1008
9	Mc-36	92-103
10	Mc-36	129-139 142-147
11	Mc-36	291-325
12	S-37	28-42
13	A-41	998-228
14	Ma-47,48	466-636
15	Ma-47,48	228,466
16	Gk-53	0-557
17	Bn-54	747-702
	A-54	702-375
18	S-55	196-197 205-213
19*	Hg-56	Entire Project
20*	Hg-56	54-237
	A-56	0-559
21	Alternating Sections (165-188)	
	A,Hg,S-57	See Pavement Card
22*	Hg-57	580-631
23*	Hg-57	0-580
24	S-61	855-857

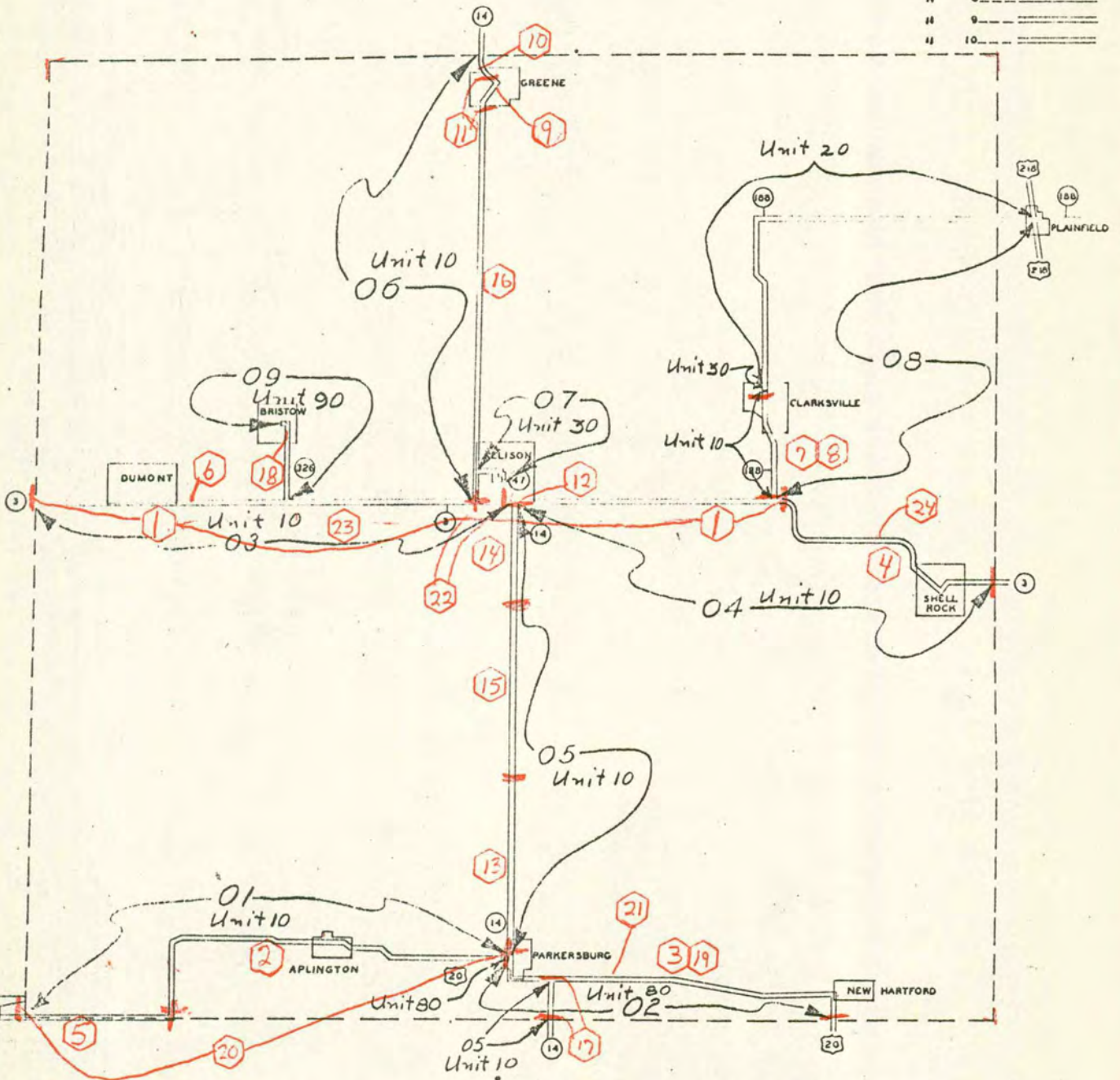
* Widening

INSTITUTION SECTIONS
 SEC. 51 BEAVER MEADOW STATE PARK
 SEC. 52 HEERY WOODS STATE PARK

BUTLER COUNTY IOWA

MAINTENANCE SECTIONS
 LEGEND

SECTION	1	2	3	4	5	6	7	8	9	10
	=====	=====	=====	=====	=====	=====	=====	=====	=====	=====
	=====	=====	=====	=====	=====	=====	=====	=====	=====	=====
	=====	=====	=====	=====	=====	=====	=====	=====	=====	=====
	=====	=====	=====	=====	=====	=====	=====	=====	=====	=====
	=====	=====	=====	=====	=====	=====	=====	=====	=====	=====
	=====	=====	=====	=====	=====	=====	=====	=====	=====	=====
	=====	=====	=====	=====	=====	=====	=====	=====	=====	=====
	=====	=====	=====	=====	=====	=====	=====	=====	=====	=====
	=====	=====	=====	=====	=====	=====	=====	=====	=====	=====



3-1-62

CALHOUN COUNTY

CARD NO.	SOURCE	STA. NO.	CARD NO.	SOURCE	STA. NO.
1	Lv-30	0-53	30	Fd-59	291-489
2	Q-31	1000-1023	31	Fd-59	273-291
3	Alternating Sections	(0-569)	32	Fd-59	0-274
	Lv-34	0-354	33	Lv-59	0-211
	Hu-34	354-357	34	Lv-60	2-464
4	Lv-36	2-206	35	Lv-60	0-28
5 & 6	A-36,37	101-716	36	G-61	6-159
7	A-37	1489-1509 2489-2492			
8	Lv-37	4-27			
9	Lv-37	101-149			
10, 11, 12	Lv-37,38	0-483 1213-1208 1476-1483			
13	Lv,Cn-38	206-482			
14	Ge-38	723-1000			
15	Ge-38	355-723			
16 & 17	Ge-38	421-444			
18	Ge-40	152-474			
19	Hu-31	1011-1012			
20	Cr-47	1094-1536 935-927 2529-2534			
21	Hu,G-23	See Pavement Card			
22	Lv-59	10-1089			
23	Ho-52	1180-1602			
24*	Fd,Fh-55	See Pavement Card			
25	Lv-58	0-438			
26	Lv-58	391-637			
27	Fd-58	265-478			
28	Fd-58	2-34			
29*	Lv-61	65-493			

* Widening

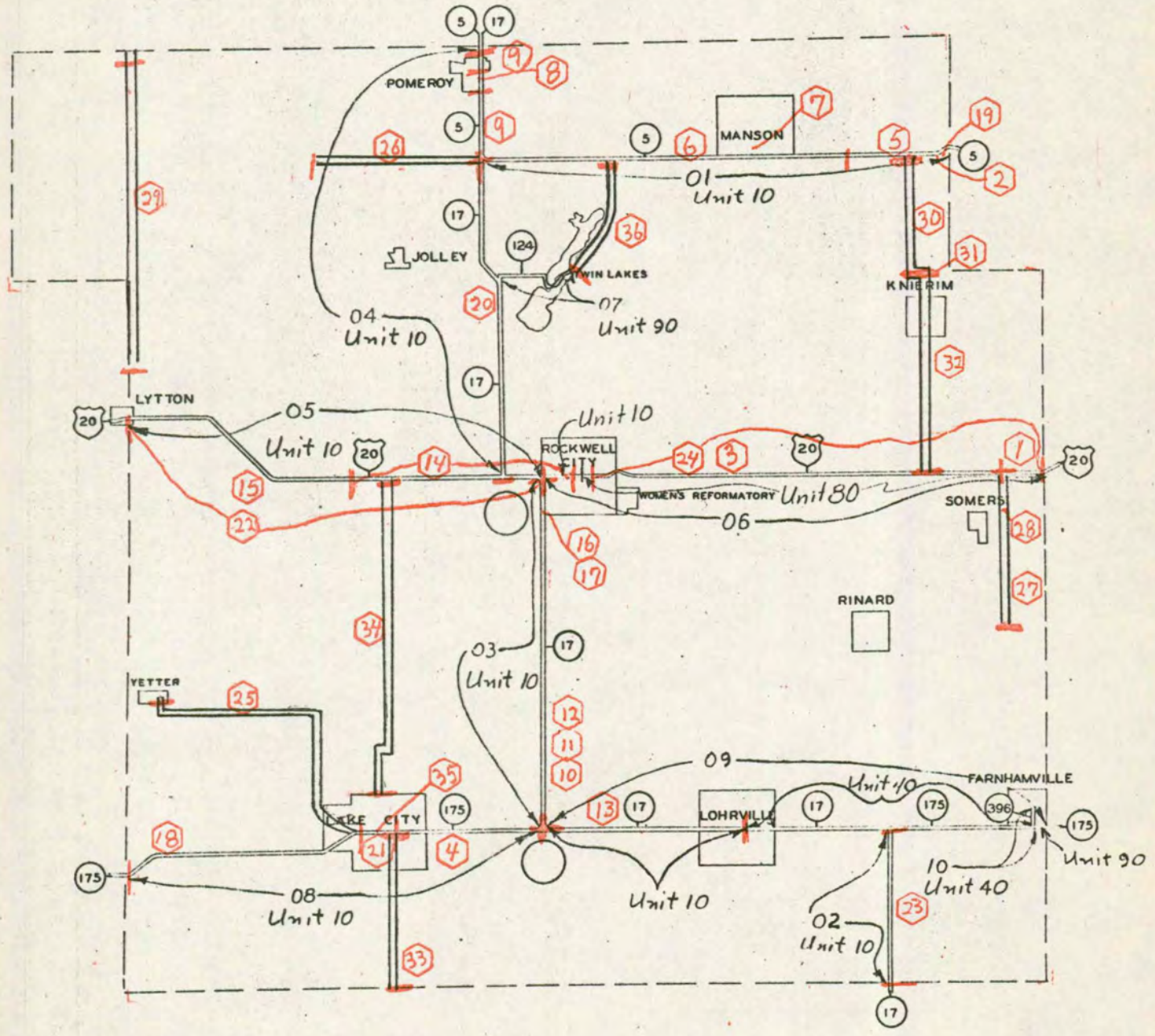
INSTITUTION SECTIONS
 SEC. 6J WOMEN'S REFORMATORY
 SEC. 7I SUI FARM

MAINTENANCE SECTIONS

LEGEND

SECTION 1	-----
SECTION 2	-----
SECTION 3	-----
SECTION 4	-----
SECTION 5	-----
SECTION 6	-----
SECTION 7	-----
SECTION 8	-----
SECTION 9	-----
SECTION 10	-----

CALHOUN COUNTY
 IOWA



3-1-62

REVISED 10/1/55

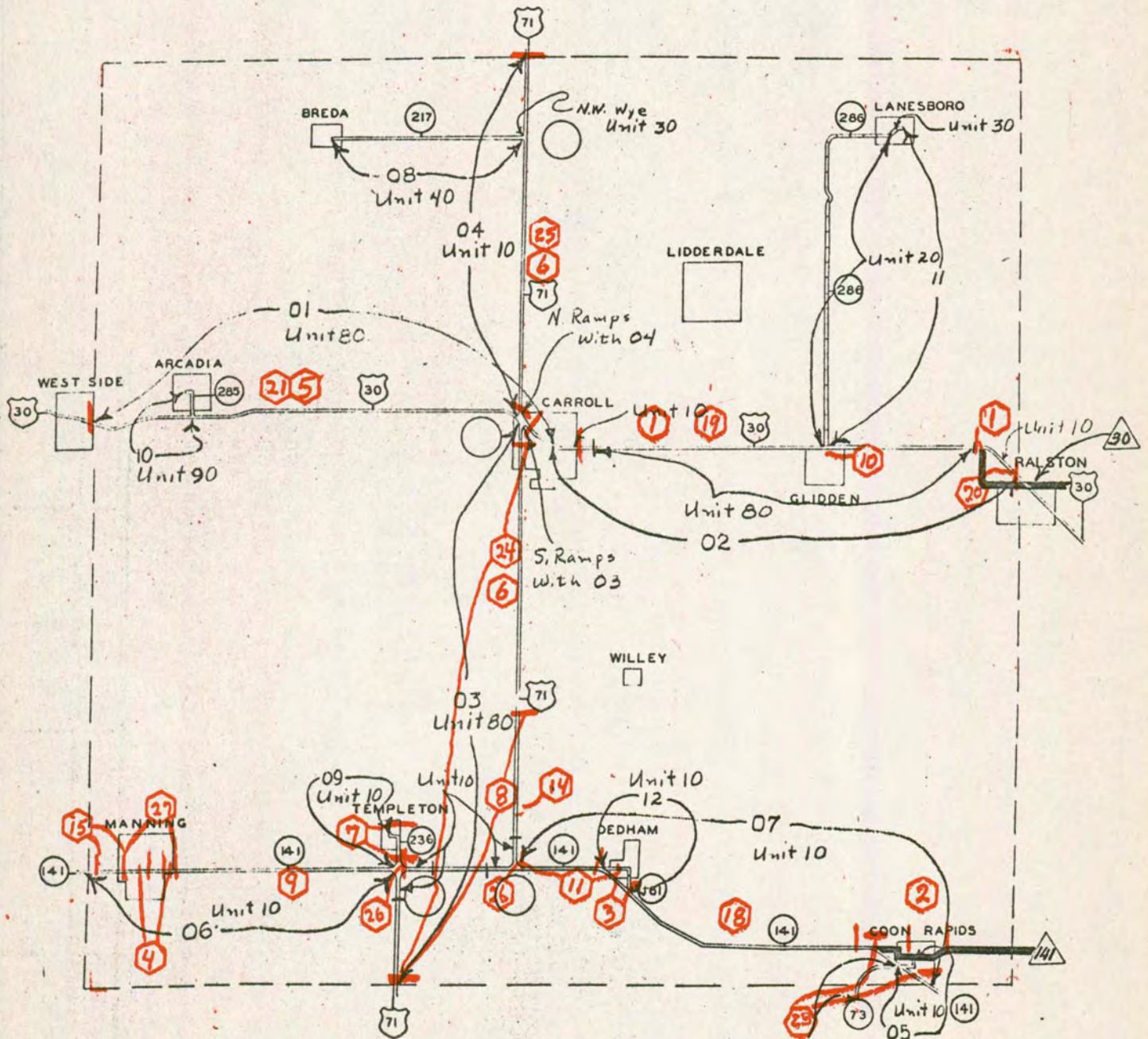
CARROLL COUNTY


CARD NO.	SOURCE	STA. NO.	
1	Alternating Sections	(0-648)	
	Lv-29	92-146	
	Lg-29	212-648	
2	Da-29	486-544	
3	Lv-30	602-654	
4	Lv-30	0-31 47-66	
5	Lv-30	764-772 1-624	
6	Lv-31	502-1414	
7	Lv-31	151-221 383-391 3381-3386	
8	Lv-31	0-502	
9	Lv-32	66-383 1374-1386 2380-2384	
10	Lv-33	101-132	
11	Alternating Sections	(462-602) (1467-1481)	
	D-35	462-498	
	Lv-35	498-582	
14	Ge-37	375-384	
15	Lv-40	689-729	
18	Ct-51	583-975 1656-1642	
19*	Cg,Lb-54	Entire Project	
20	GF1-55	540-238	
21*	Lv-56	Entire Project	
23	Ce-56	975-1487	
24*	Lv-57	0-922	
25*	Lv-57	Entire Project	See Carroll City Map
26	Lv-57,58	132-171 286-328	Card #12, 13, 16, 17, 22
27	Lv-61	11-68	* Widening

LEGEND

- SECTION 1.
- SECTION 2.
- SECTION 3.
- SECTION 4.
- SECTION 5.
- SECTION 6.
- SECTION 7.
- SECTION 8.
- SECTION 9.
- SECTION 10.
- SECTION 11.
- SECTION 12.

CARROLL COUNTY
IOWA



 Highway Before Relocation

Maint. by
Guthrie Co.

CASS COUNTY

CARD NO.	SOURCE	STA. NO.
1	E-30	713-949
2	E-30	952-1291
3	V-30	955-1000
		0-170
	E-30	170-608
4	E-30	679-843
5	E-31	2-374
		1000-1015
6	E-31	0-894
7	V-32	1-4
8	E-34	21-56
9	E-35	96-121
10	E,D-37	10-40
11	Lv-41	965
12	Ct-49	561-1343
13	Ct-49	29-5
14	Ct-52	107-523
15	Ct-54	See Pavement Card
16	Lv-55	910-1287
		2-113

INTERSTATE SECTIONS

- SECTION 41
- SECTION 42
- SECTION 43
- SECTION 44
- SECTION 45

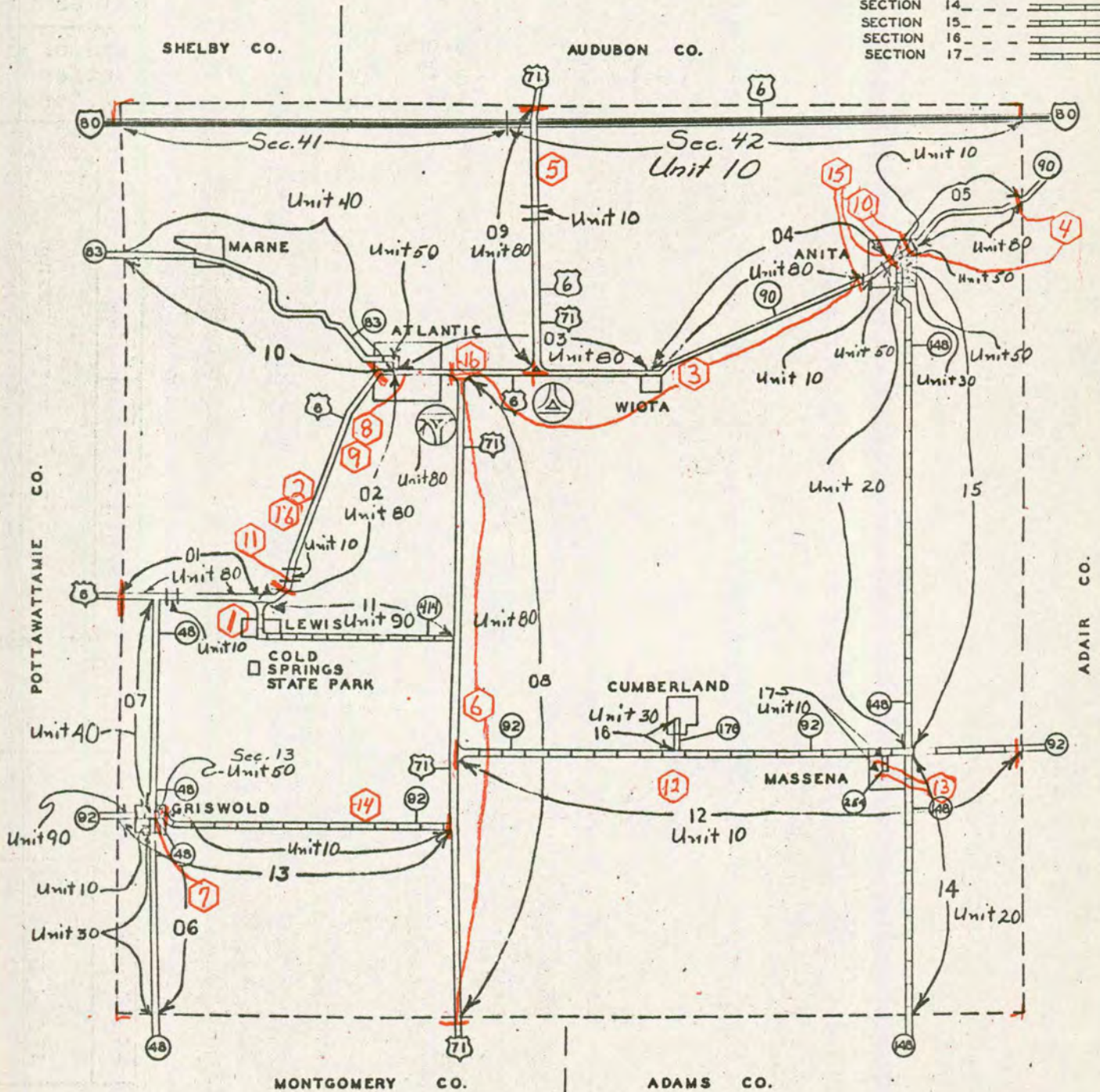
INSTITUTE SECTIONS
SEC. 51 COLD SPRINGS ST. PARK

CASS COUNTY IOWA

MAINTENANCE SECTIONS

LEGEND

- SECTION 1
- SECTION 2
- SECTION 3
- SECTION 4
- SECTION 5
- SECTION 6
- SECTION 7
- SECTION 8
- SECTION 9
- SECTION 10
- SECTION 11
- SECTION 12
- SECTION 13
- SECTION 14
- SECTION 15
- SECTION 16
- SECTION 17



CEDAR COUNTY

CARD NO.	SOURCE	STA. NO.
1	Alternating Sections	0-140
	L-27	0-128
	G1-27	128-131
2	G1-27	140-176
	G1,L-27	176-446
	L-27	446-456
3 & 4	Alternating Sec.	(456-725)
	B1-27	483-494
	Lg-27	556-559
	L-27	577-725
5	G1,L-27	0-10
6	L-27,28	0-184
	L,Ia-27,28	184-223
	L-27,28	223-356
7	Bu-28	1000-1013
		2-405
		2398-2405
8	G1-30	See Pavement Card
9	Mv,Ca-30	0-290
10	Mv-36	7-398
11	Mv-40	398-746
12 & 13	Co-44,45	125-131
14	Bu-26	See Pavement Card
15*	Co-53	857-26
16 (curb and gutter)	Rp-54	
17*	Wm-55	Entire Project
18	Lw-56	882-1290
		0-49

* Widening

CEDAR COUNTY IOWA

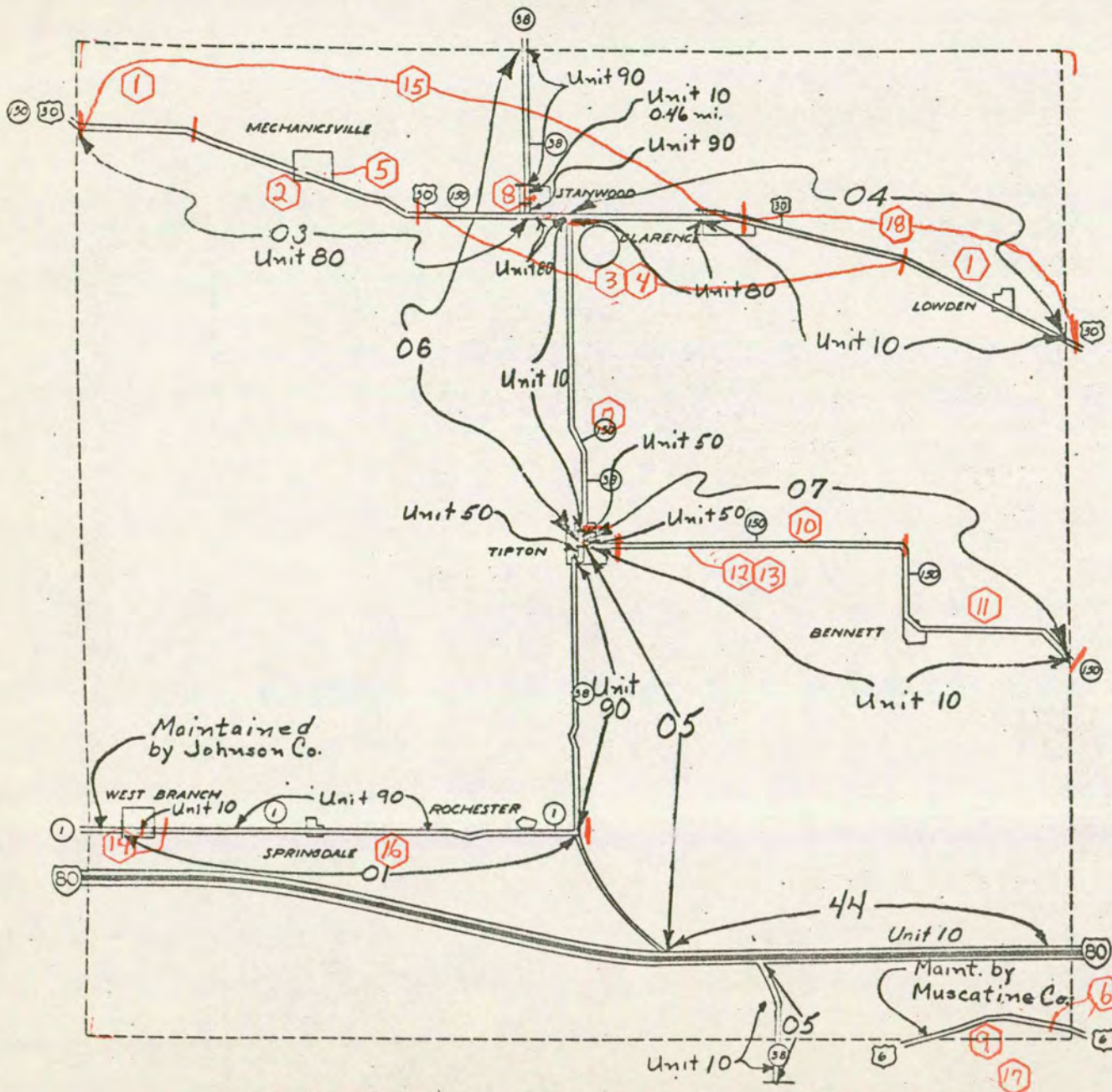
MAINTENANCE SECTIONS

LEGEND

- SECTION 1:
- SECTION 2: Maint. by Musc. Co.
- SECTION 3:
- SECTION 4:
- SECTION 5:
- SECTION 6:
- SECTION 7:
- SECTION 8:
- SECTION 9:
- SECTION 10:

INTERSTATE SECTIONS

- SECTION 41:
- SECTION 42:
- SECTION 43:
- SECTION 44:
- SECTION 45:



3-1-62

CERRO GORDO COUNTY

CARD NO.	SOURCE	STA. NO.
1	-13	See Pavement Card
2	-15	See Pavement Card
3 & 4	MTr, Mq, Id-17, 18	106-302 See Pavement Card
5	Id-20	0-272
6	Id-20	0-164
7 & 8	Id-20, 21	164-821
9	Id-20	0-155
10 & 11	Id-20, 21	155-392
12	Id-29	0-220
13	Id-30	0-424
14	Id-31	1-268
15	Id, Ck-33	10-66
16	Id-33	40-41
17	Id-34	0-55
24	Ck-23	-
25	-30	See Pavement Card
27	L1-52	362-380 998-1000
29*	Id-54	2-65 0-220
30 & 31	Id, Qw-55	17-267
32	Qw-55	670-694
33	Qw-55	331-377
35	Qw-55	750-408
36	Bridge Approach Id-55	65-71 102-111 117-125 161-169
38	Part Widening Hg-56	See Pavement Card

See Mason City Map
Card #18, 19, 20, 21, 22, 23, 26, 34,

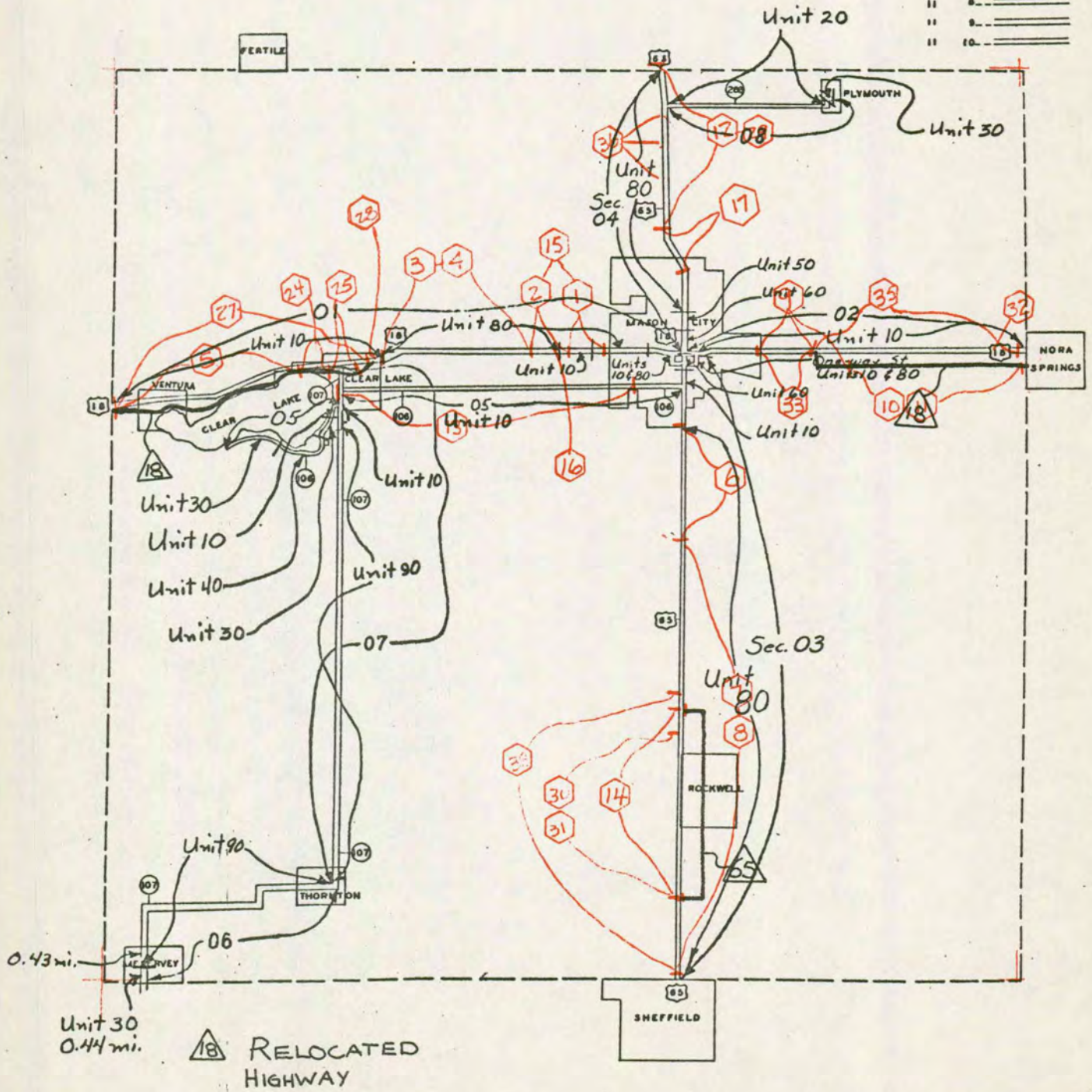
* Widening

CERRO GORDO COUNTY IOWA

INSTITUTION SECTIONS
 SEC. 51 CLEAR LAKE ST. PARK
 SEC. 52 MCINTOSH ST. PARK

MAINTENANCE SECTIONS
 LEGEND

SECTION 1	=====
II 2	=====
II 3	=====
II 4	=====
II 5	=====
II 6	=====
II 7	=====
II 8	=====
II 9	=====
II 10	=====



Unit 30
 0.44 mi. 18 RELOCATED
 HIGHWAY

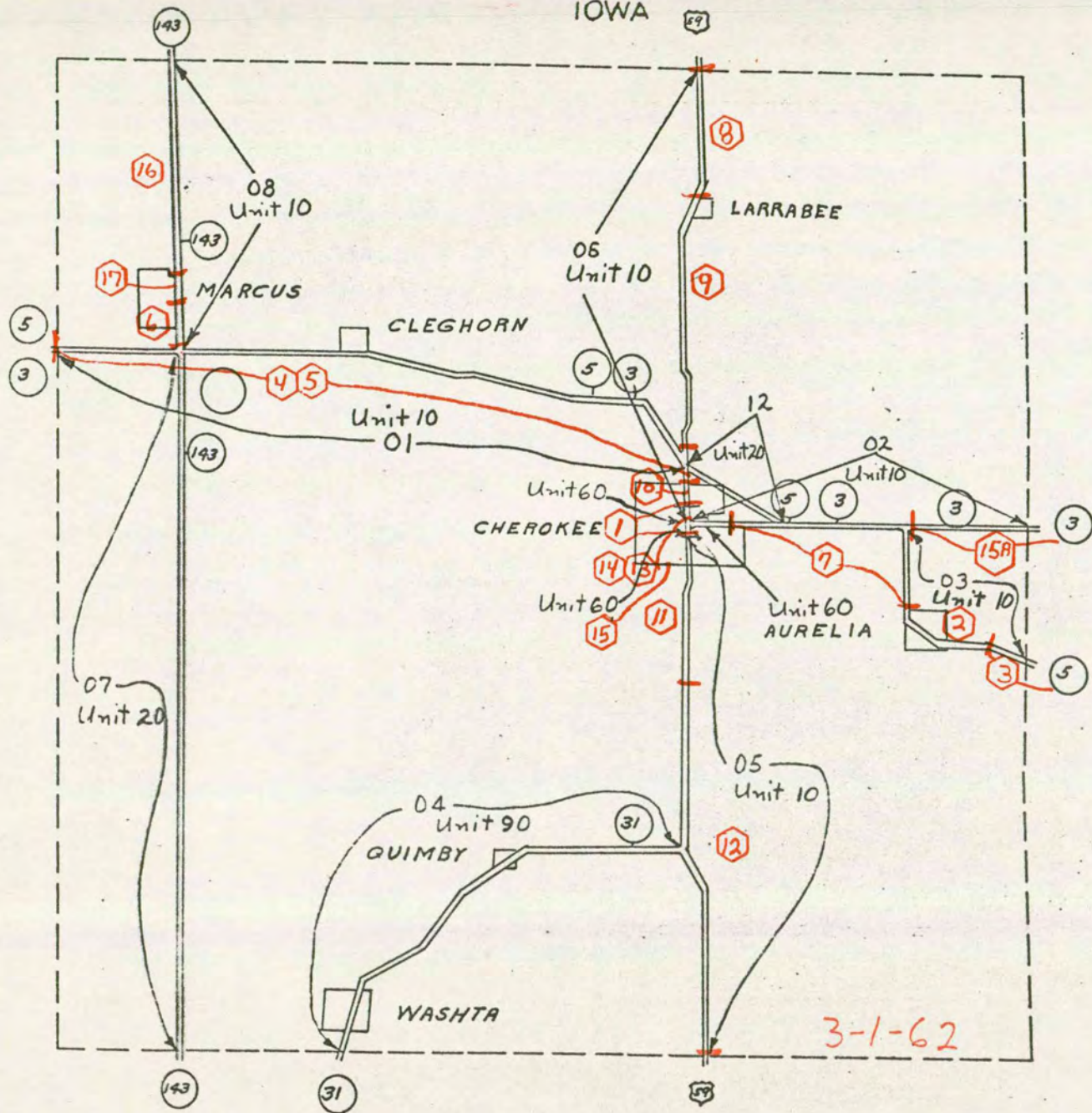
3-1-62 17

CHEROKEE COUNTY

CARD NO.	SOURCE	STA. NO.
1	Q-36	(100-143) (1000-1035)
2	Q-36	2-130
3	Q-36	130-466
4 & 5	Cr,Q-36,37	0-897
6	Q-37	(3-90) (999-1003)
7	Cr-37	5-352
8	La-37	354-516
9	La-37	(2-354) (1864-1868)
10	Q-39	(143-165) (1153-1180)
11	Cr,Q-39	427-643
12	Q-40	0-427
13	Q-41	164-171
14	Cr-46	1-2
15	Sc-57	See Pavement Card
15A	Hc-58	(5-382) (1998-2010)
16	Hc-60	68-636

CHEROKEE COUNTY

IOWA



MAINTENANCE SECTIONS

LEGEND

- SECTION 1 ---
- SECTION 2 ---
- SECTION 3 ---
- SECTION 4 ---
- SECTION 5 ---
- SECTION 6 ---
- SECTION 7 ---
- SECTION 8 ---
- SECTION 9 ---
- SECTION 10 ---

INSTITUTION SECTIONS
SEC. 61 CHEROKEE ST. HOSE

CHICKASAW COUNTY

CARD NO.	SOURCE	STA. NO.
1	Id-27	2000-2334
2	Id,Ck-28	203-549 577-603
3	Id-29	0-590
4	Alternating Sections	(0-276) (1209-1223)
	G1-32	0-140
	S-32	148-276
5 & 6	S-33,34	0-331
7	F-35	450-657
8	Id-36	265-450
9	Id-36	30-60
10	Id-36	1-30 60-265
11 & 12	Alternating Sec.	(331-623)
	Wb-37,38	331-509
	S-37,38	509-574
	F-37,38	622-623
13	Ck,F-41	386-431
14	Alternating Sections	(0-386)
	F-41	0-196
	Ck	375-385
15	Hf,Dc-51	47-241
16	Hf,Dc-51	47-241 0-155
17	S1-54	455-513
18*	Nn-55	206-456
19*	Nn-55	450-617
20	Nn-55	513-556
21	Nn-55	617-657
22*	Nn-56	0-205
23*	Heckman & Reynolds Floyd Co. - 58	2000-2010

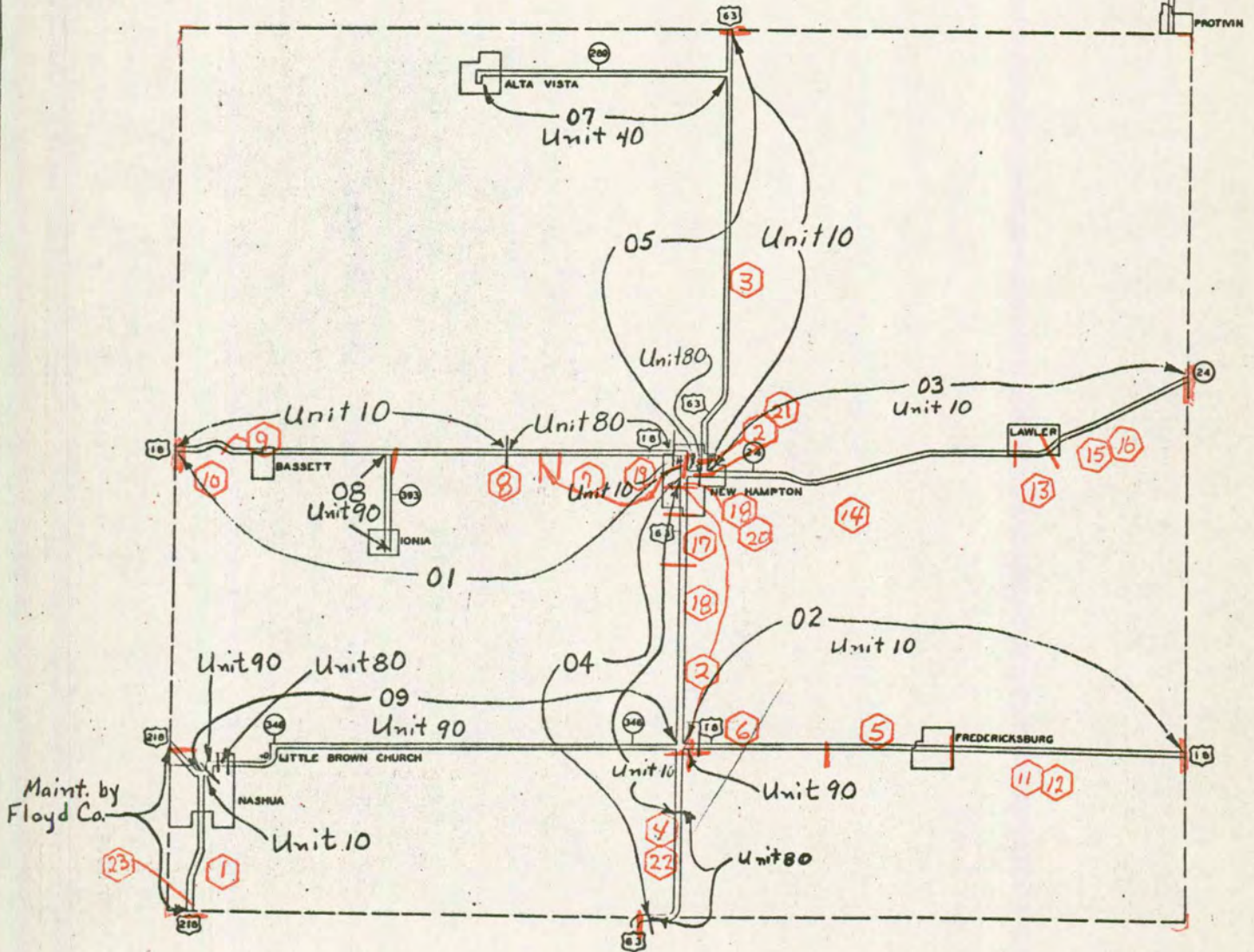
* Widening

INSTITUTION SECTIONS
 SEC. 71 I.S.T.C. FARM

CHICKASAW COUNTY IOWA

MAINTENANCE SECTIONS
 LEGEND

- SECTION 1 _____
- " 2 _____
- " 3 _____
- " 4 _____
- " 5 _____
- " 6 *Maint. by Floyd Co.*
- " 7 _____
- " 8 _____
- " 9 _____
- " 10 _____



CLAPKE COUNTY

CARD NO.	SOURCE	STA. NO.
1	A,D-28	0-642
2	Alternating Sections D-29 Lg-29	561-1036 (561-570) (570-609)
3	Alternating Sections E-29 D-29 Lg-29	13-561 (13-74) (74-86) (129-139)
4	D,Mv,Da-30	See Pavement Card
5	Ct-48	1035-1088
7	Ct-56	661-729

INTERSTATE SECTIONS

LEGEND

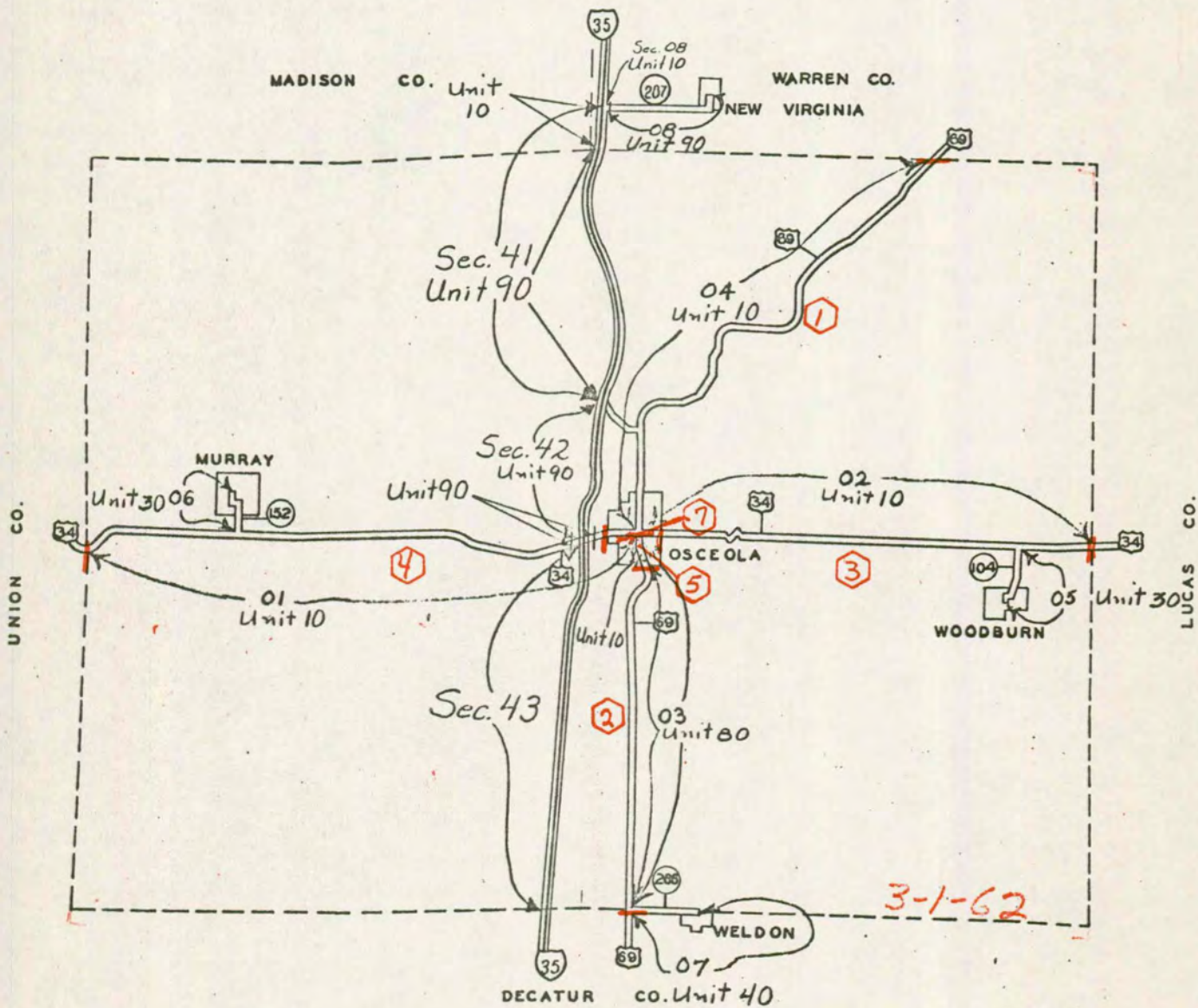
- SECTION 41 _____
- SECTION 42 _____
- SECTION 43 _____
- SECTION 44 _____

MAINTENANCE SECTIONS

LEGEND

- SECTION 1 _____
- SECTION 2 _____
- SECTION 3 _____
- SECTION 4 _____
- SECTION 5 _____
- SECTION 6 _____
- SECTION 7 _____
- SECTION 8 _____
- SECTION 9 _____
- SECTION 10 _____
- SECTION 11 _____

CLARKE COUNTY IOWA



CLAY COUNTY

CARD NO.	SOURCE	STA. NO.
1	Ha, Id, Rv-30	125-388
2	W-31	1000-1103 2097-2103
3	W-31	0-264
4	W-31	264-623
5	W-31	2-125 623-639 1625-1641
6	W-31	17-782
7	W-31	328-590
8	W-32	3-30 1003-1005
9 & 10	P-32,33	0-335
11 & 12	W-32,33	1782-1824 0-352 312-328
13	W-33	1858-1829 3009-3015
14	P-33	335-629 1620-1627
15	Sr-37	5-217
16	Mi-39	368-591 1-4
17	Sr-42	0-335
21	Mi-54	See Pavement Card
22*	Sr-55	Entire Project
23*	Mi-57	0-623

See Spencer Map

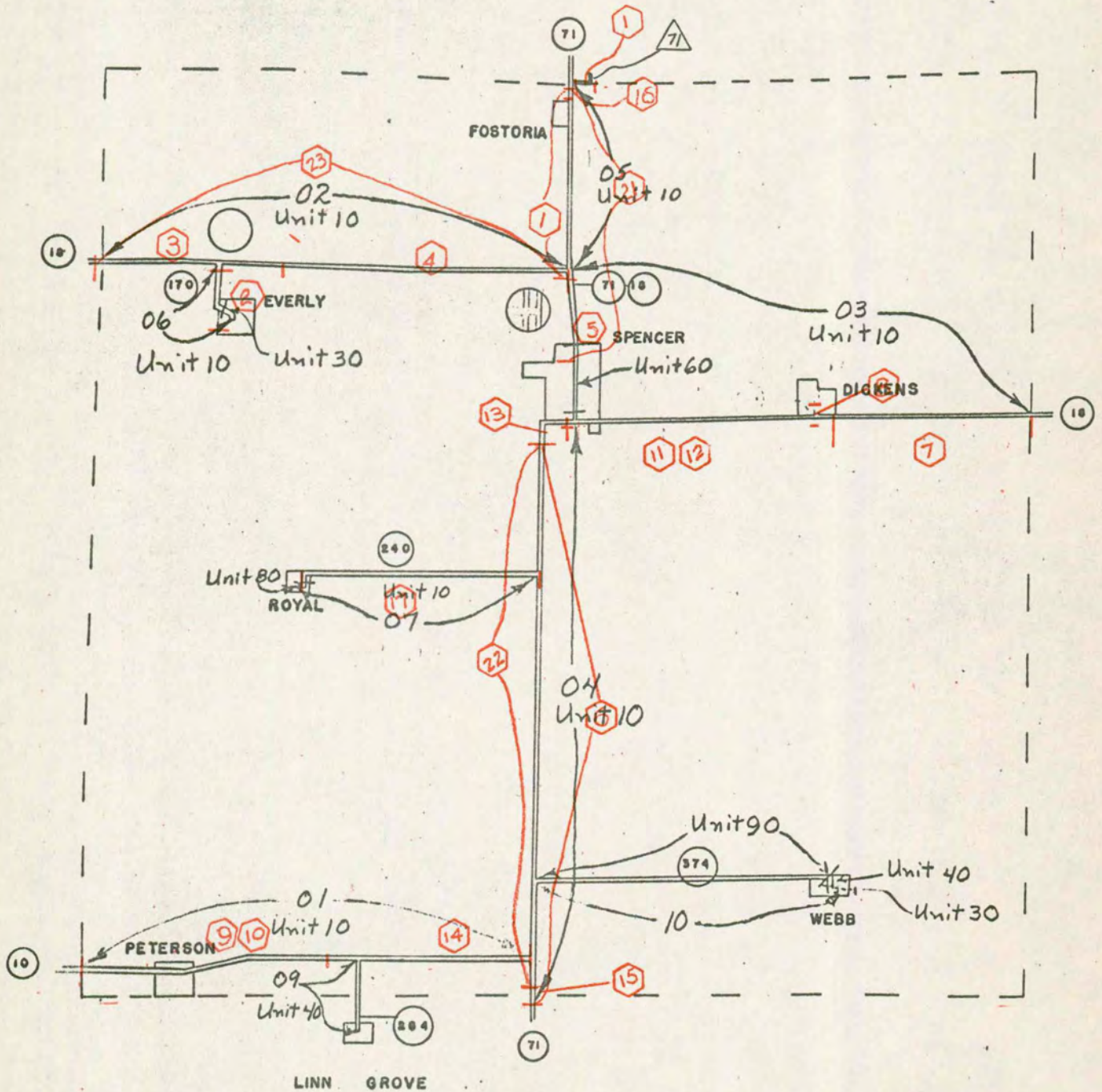
Card #18, 19, 20

* Widening

CLAY COUNTY
 IOWA

LEGEND

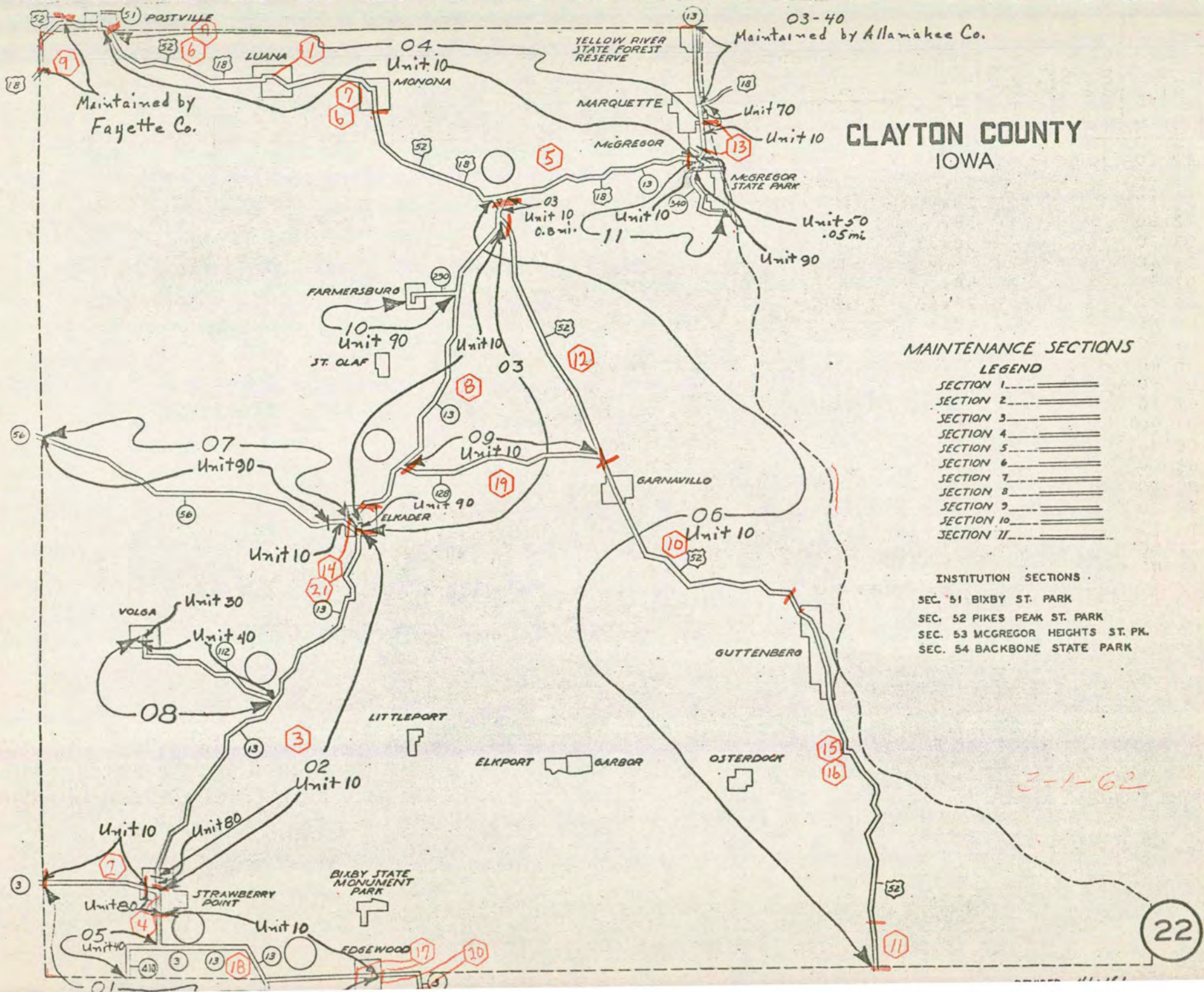
SECTION 1	=====
SECTION 2	=====
SECTION 3	=====
SECTION 4	=====
SECTION 5	=====
SECTION 6	=====
SECTION 7	=====
SECTION 8	=====
SECTION 9	=====
SECTION 10	=====



71 RELOCATED
 HIGHWAY

CLAYTON COUNTY

CARD NO.	SOURCE	STA. NO.
1	Wp-27	303-307
2	F-28	0-174
3	Alternating Sections	(1-746)
	F-28	1-229
	Ob-28	347-367
	Mr, F-28	606-616
	Du-28	656-666
4	F-28	0-13
5	Hf, Mr-29	540-1208
6 & 7	Hf, Mr-29, 30	0-302 306-517
8	Hf, Mr-30	0-652 1455-1490
9	Alternating Sections	(0-784) (1000-1002)
	F-30	0-226
	Mr-30	226-263
10	Du-30	673-896
	Hf, Du-30	896-1169
11	Du-30	0-83
12	Wp, Mr-31	3-444
13	Hf, Mr-31	1-71
14	Mr-31	539-576
15 & 16	Gu-33, 34	83-661
17	Du-35	1983-2029
18	F-36	1-266 995-1158
19	El-39	1283-1657 2653-2654 2284-2286
20	F-40	29-189
21	Mr-25	0-25



CLAYTON COUNTY IOWA

MAINTENANCE SECTIONS

LEGEND

- SECTION 1.....
- SECTION 2.....
- SECTION 3.....
- SECTION 4.....
- SECTION 5.....
- SECTION 6.....
- SECTION 7.....
- SECTION 8.....
- SECTION 9.....
- SECTION 10.....
- SECTION 11.....

INSTITUTION SECTIONS

- SEC. 51 BIXBY ST. PARK
- SEC. 52 PIKES PEAK ST. PARK
- SEC. 53 MCGREGOR HEIGHTS ST. PK.
- SEC. 54 BACKBONE STATE PARK

3-1-62

CLINTON COUNTY

CARD NO.	SOURCE	STA. NO.	CARD NO.	SOURCE	STA. NO.
1	BLp,MMp,MVp-21	See Pavement Card	39	Pw-56	6-787
1 & 2	BLp-21,22	119-1929	40	Pw-56	49-365
4 & 5	Mv, Mm, BL-22,23	See Pavement Card	41	Pw-56	239-265
6	BL-23	3-147			
7	BL-23	See Pavement Card			
8	BL, CLt-23	0-140			
9	Unknown	2-3			
10	Mv-24	0-22			
11	Alternating Sections	140-909			
	Mv-23	140-180			
	Bu-24	180-195			
12	BL-26	220-236			
13 & 14	BL-27,28	221-1112			
15 & 16	BL,Ri,Bu-27,28	See Pavement Card			
17	Ca-29	1313-1360			
18	BL, Ca, Mv-29	See Pavement Card			
20	Ca-31	257-337			
21	Ca-31	22-37			
23	Ca-34	1-331			
24	L, Ca-39	1882-1697			
25	Bu, L-39	797-808			
26	Ca-39	1028-1042			
27	Ca-39	1206-1219			
28	Ca-39	1483-1495			
29	BL, Sa-40	0-240			
30	Ca-41	0-5			
31	Ca-42	1931-1934			
33	Mv-48	Maintenance			
36	Uncertain-50	0-124			

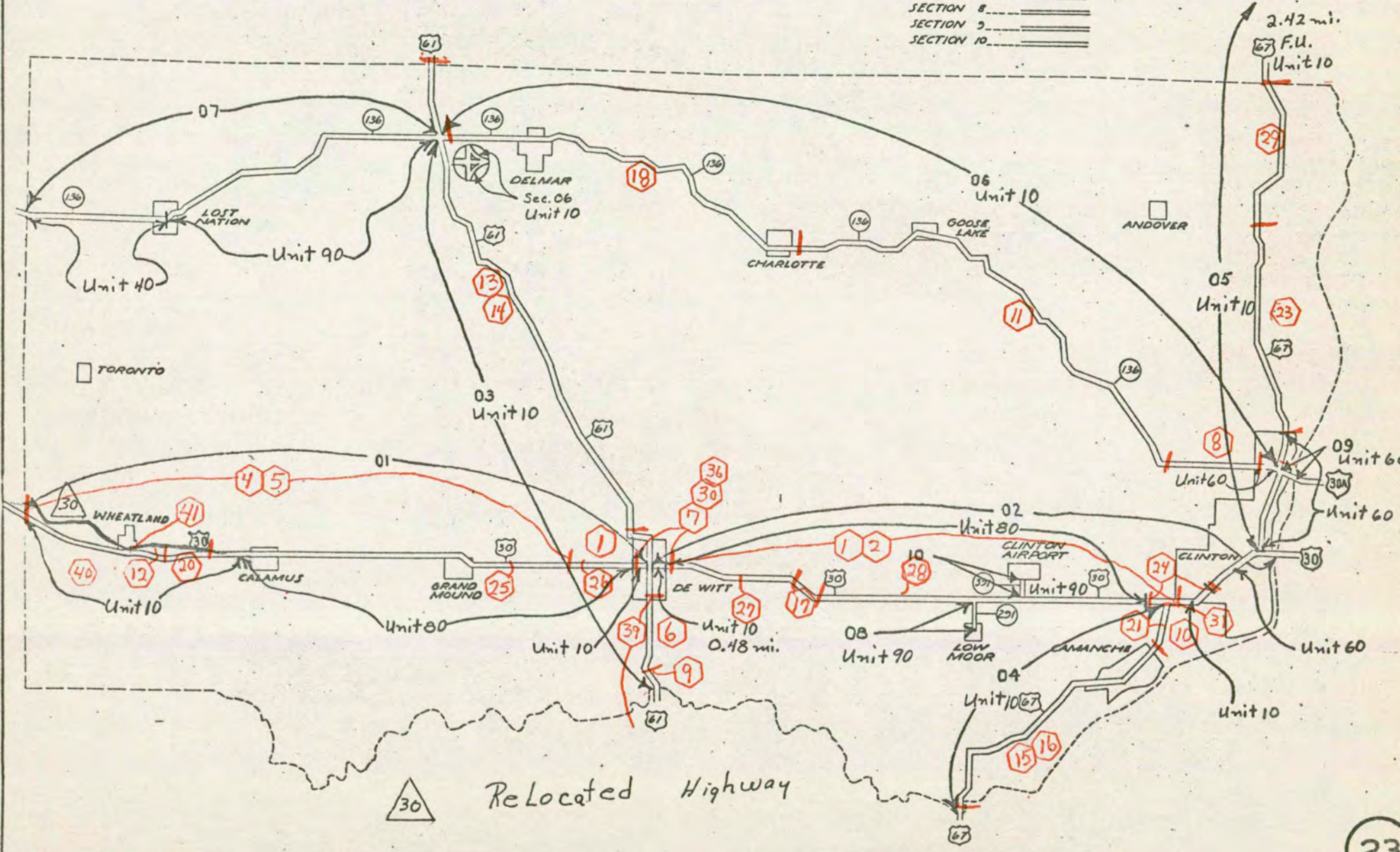
See Clinton City Map
Card #3, 19, 22, 32, 34, 35, 37, 38

CLINTON COUNTY IOWA

MAINTENANCE SECTIONS

LEGEND

- SECTION 1 -----
- SECTION 2 =====
- SECTION 3 -----
- SECTION 4 -----
- SECTION 5 -----
- SECTION 6 -----
- SECTION 7 -----
- SECTION 8 -----
- SECTION 9 -----
- SECTION 10 -----



CRAWFORD COUNTY

CARD NO.	SOURCE	STA. NO.	
1	Alternating Sections Lu,Ha,Lg-29	(1-561) (598-764) See Pavement Card	
2	Lv-29	25-426	
3	V-29 Lv-29	426-632 632-895	
4	Lv-30 Cr-30	0-111 111-222	
5	Cr-30 Lv-30	1222-1681 1681-1907 880-920	
6	Lv,Q-31 Lu-31	0-310 310-539 1529-1535	
7	Lv-31	561-598	
8	Lv-34	0-237 1000-1004	
9	Lv-38	See Pavement Card	
10	Lv-38	49-64	
11	Lv-40	3052-3070 323-729	
12	Lv-49	1-689	
13	Lv-51,52	237-1362	
14	Lv-53	See Pavement Card	
15	Dm-53	205-225	
16	Lv-56	See Pavement Card	
17*	Lv-56	48-673	
20*	Lv-58	Entire Project	
22	Lv-59	166-510	
23	Lv-60	395-426	
24*	Lv-60	513-737 428-426	See Denison Map Card # 18, 19 & 21
25	Lv-60	1-253	* Widening
26	Lv-60	6-371	
27	Lv-60	0-367	

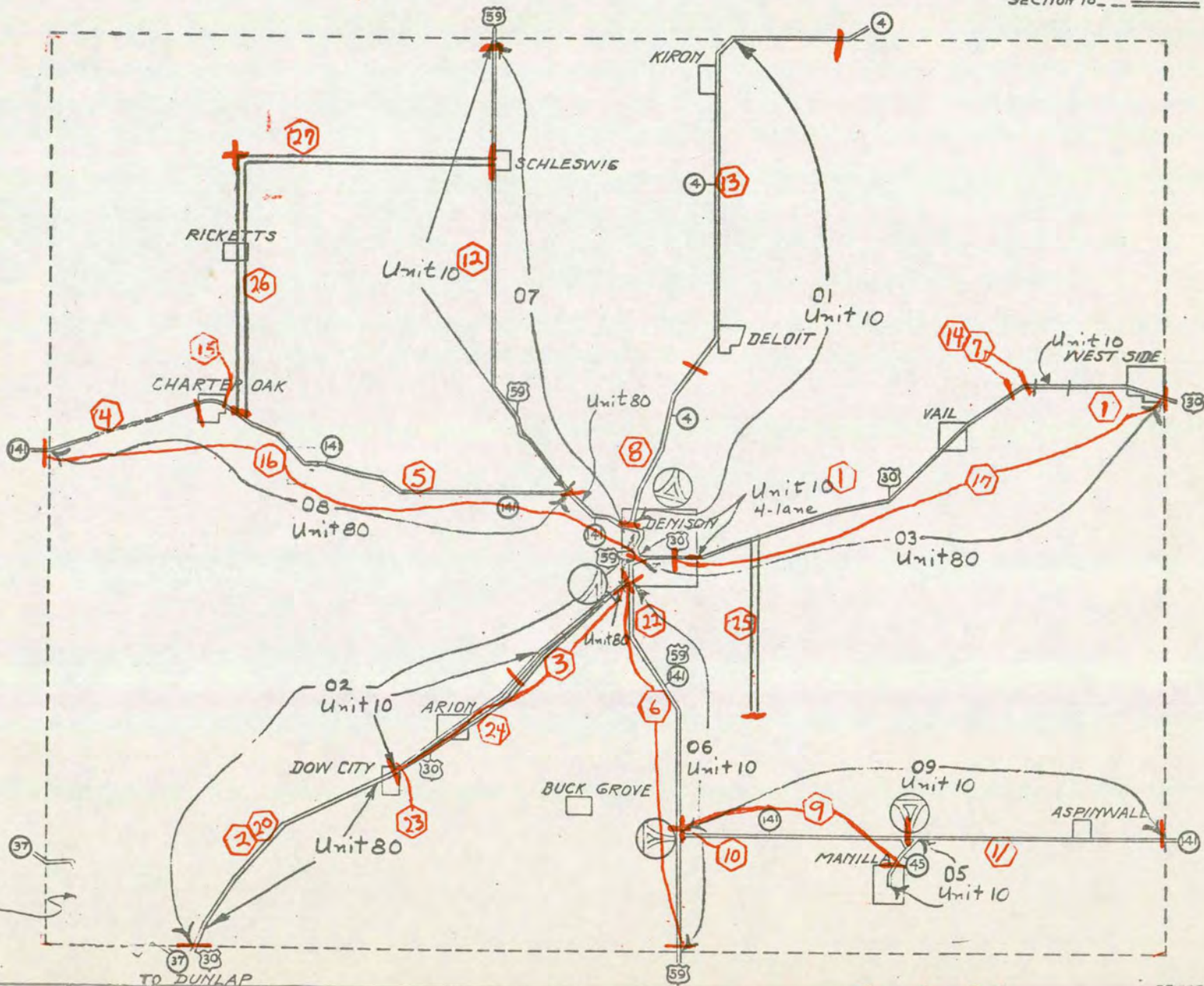
CRAWFORD COUNTY

IOWA

MAINTENANCE SECTIONS

LEGEND

- SECTION 1
- SECTION 2
- SECTION 3
- SECTION 4
- SECTION 5
- SECTION 6
- SECTION 7
- SECTION 8
- SECTION 9
- SECTION 10



Maintained by
Monona Co.

24

PAVEMENT HISTORY

Dallas County

Card No.	Source	Sta. No.	Card No.	Source	Sta. No.
1	Alternating Sections (0-1009)		22	Ct-55	630-977
	E-30	0-325			
	D-30	325-332	23*	Cm, Af-55, 56	See pavement card
	Lg-30	355-376			
2	D-31	9-21	24	GFh-57	Entire Project
		26-125	25	GFh-57	0-35
3	Alternating Sections (0-1290)		26*	Hm-58	Entire Project
	D, Lv-30	0-156			
	E-30	156-173	27	Hm-58	162-518
	l-30	313-322			
	Lg-30	589-609	28*	Ac-59	Entire Project
4	E-31	0-249			
		1236-1245	29	Hm-59	0-381
5	E-31	200-210			
6	E-32	21 & 25-26	30 (Curb)	Ct-61	Entire Project
			(Removal)		
7	D-32	13-452	31*	Hm-61	Entire Project
8	Alternating Sections (0-531, 1695-1707, 2696-2706)				* Widening Project
	E-32	0-531			
	Cn-32	538-542			
	Cm-32	542-633			
9	D-35	436, 459, 1432-1454			
10	Mg-40	66-89			
11	Mg-40	0-66, 89-118			
12 & 13	Mg-40, 41	164, 471 1101, 1206			
14	Hb-41	339-431			
15	Hb-41	159-339			
16	Ct-47	0-52			
17	Hb-50	159-0			
18	Ct-51	410-53			
19	Cm-54	977-1236			
20	Hs-55	471-889			
21	E-55	1129-1143			
	Ct-55	117-630			

INTERSTATE SECTIONS

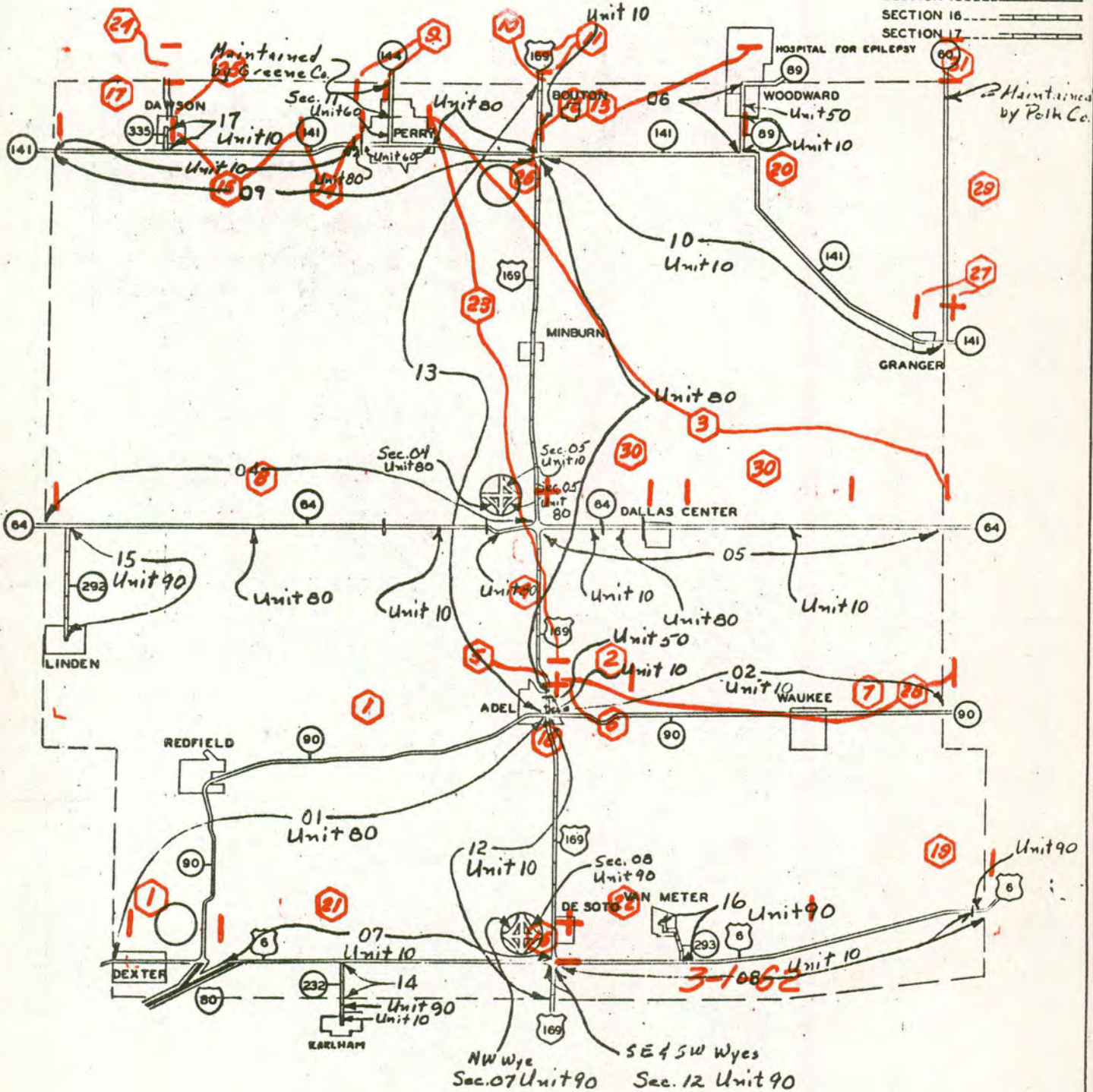
- SECTION 41
- SECTION 42
- SECTION 43
- SECTION 44

MAINTENANCE SECTIONS

LEGEND

- SECTION 1
- SECTION 2
- SECTION 3
- SECTION 4
- SECTION 5
- SECTION 6
- SECTION 7
- SECTION 8
- SECTION 9
- SECTION 10
- SECTION 11
- SECTION 12
- SECTION 13
- SECTION 14
- SECTION 15
- SECTION 16
- SECTION 17

DALLAS COUNTY
IOWA



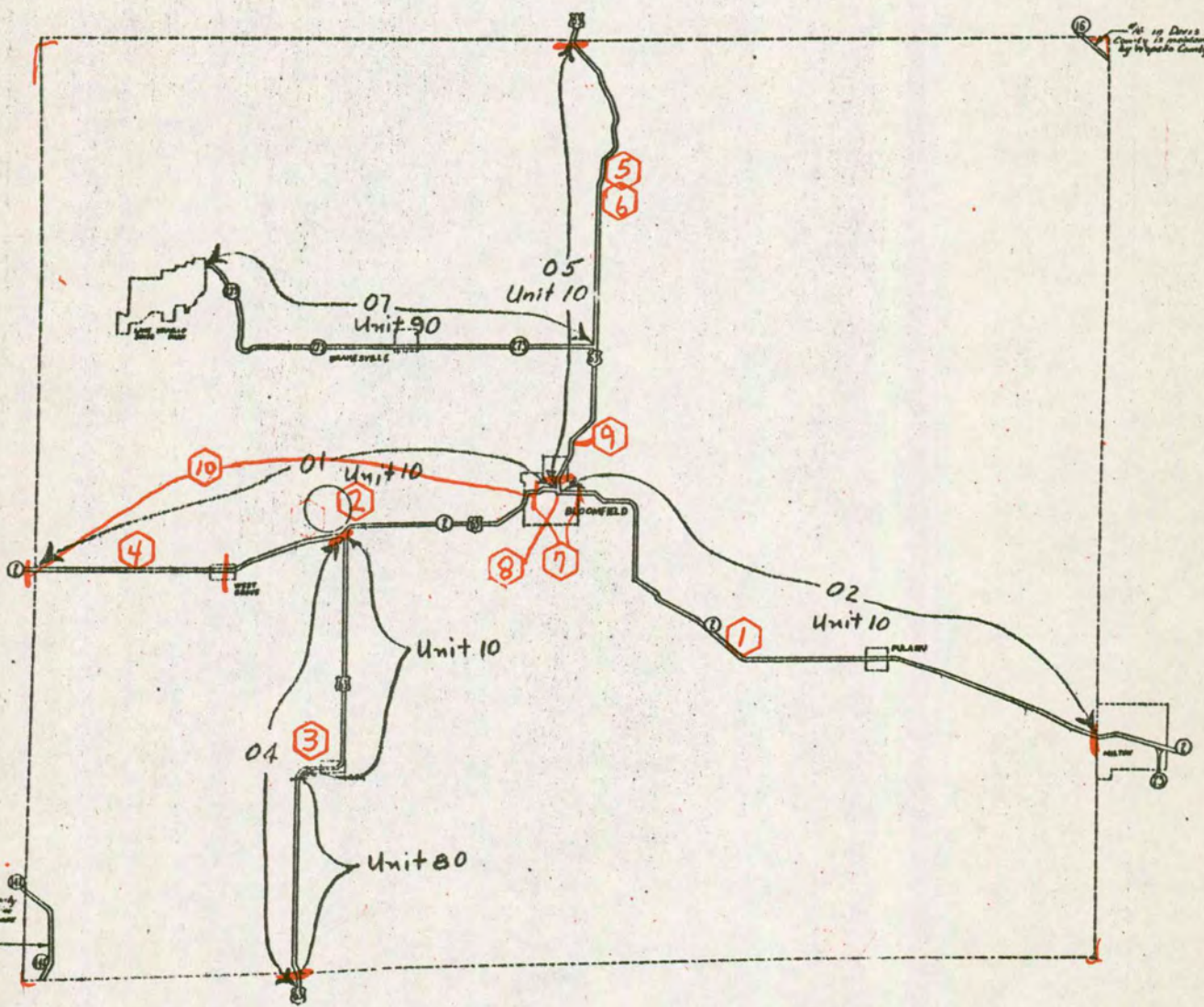
DAVIS COUNTY

CARD NO.	SOURCE	STA. NO.
1	0-28 0, Lm-28	2000-2371 2371-2783
2	Alternating Sections (1211-1638) L,Mv,0-29 See Pavement Card	
3	Lm-31 Ep-31 Mv-31	3004-3215 3215-3356 3356-3579 0-10
4	Ed-31	0-211
5 & 6	Do-33,34 Ed-33,34 Do-33,34	0-278 278-506 506-563
7	Do-37	1676-1638
8	Do-37	2661-2673
9	Ed-48	37-82
10	Do-57	Entire Project

INSTITUTION SECTIONS
SEC 61 LAKE WAPELLO

DAVIS COUNTY IOWA

Sec. #	Description	Color
1		
2		
3		
4		
5		
6		
7		
8		



Sec 61 from Appanoose County Line to Missouri State is maintained by Appanoose County

Sec 10 Davis County is maintained by Wapello County

3-1-62

DECATUR COUNTY

CARD NO.	SOURCE	STA. NO.
1	Alternating Sections (39-818) A,Bm, Dd, Lg, E, Mv, Ed-28 A-28	See Pav. Card 818-1078
2	Alternating Sections (740-1078) (1086-1093) A, Lg, Bm-28	See Pavement Card
3	Alternating Sections (510-740 Mv, Lg, Ed-29	See Pavement Card
4 & 5	Alternating Sec. (145-561) E, Lg, D-29	See Pavement Card
6	Alternating Sections 0-145 E, Mv, Lg-29	See Pavement Card
7	Ed-31	See Pavement Card
8	Ed-37	257-259
9 & 10	D, Ed-37, 38	270-806
11	Ed-41	528-761 1752-1759
12 & 13	Ed-41, 42	216-320 366-528
14	Ed-46	0-216
15	Ed-48	1077-1126
16	Ct-55	249-254
17	Ct-52	1063-1078
18	Ct-53	Entire Project

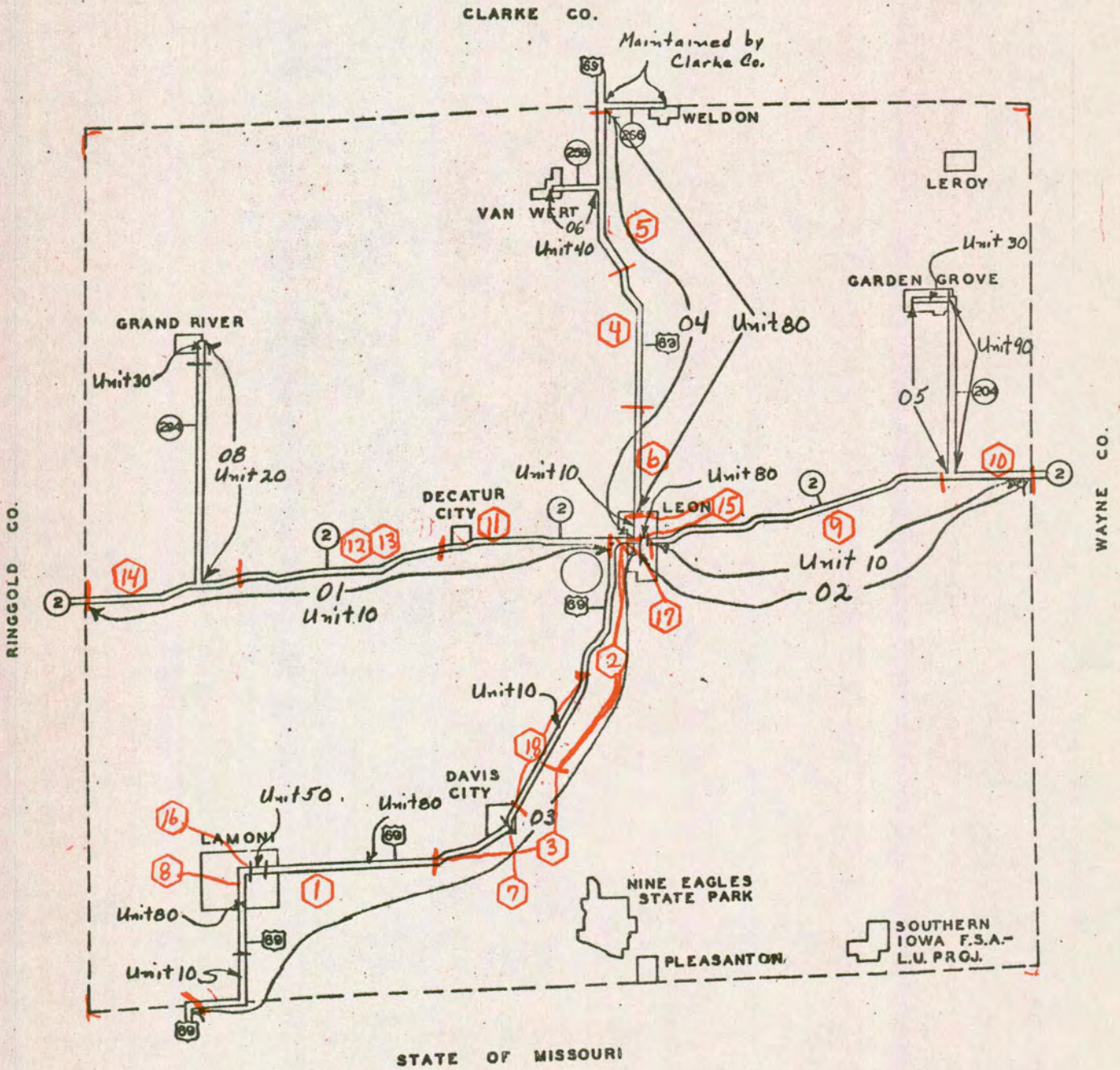
INSTITUTE SECTIONS
 SEC. 51 NINE EAGLES ST. PARK
 SEC. 71 ISU EXPERIMENTAL FARM

MAINTENANCE SECTIONS

LEGEND

- SECTION 1 _____
- SECTION 2 _____
- SECTION 3 _____
- SECTION 4 _____
- SECTION 5 _____
- SECTION 6 _____
- SECTION 7 *Maint. by Clarke Co.*
- SECTION 8 _____
- SECTION 9 _____
- SECTION 10 _____

DECATUR COUNTY IOWA



DELAWARE COUNTY

CARD NO.	SOURCE	STA. NO.
1	Du-28	600-1428
2	Du-28	0-176 176-423 439-448
3	Du-30	9-13
4	Du-30	0-682
5	Mu, Du-31	0-528
6	Bl-34	0-68
7	Du-35	1983-2029
8	Bl-36	404-477
9	Co-36	100-117
10	F-36	1-266 995-1158
11	F-39	477-663 1648-1663
12	Cd-39	430-444
13	F-40	0-273
14	F-40	29-189
15	F, Du-42	677-869 4-30
16	-28	See Pavement Card
17	Co-48	189-561
18	-22	See Pavement Card
19	Du, Bl-23	See Pav. Card
20	Mb-52	68-422
21*	Mb-56	600-1080
22	Mb-56	260-286
23*	Fx-56	Entire Project

* Widening

DELAWARE COUNTY IOWA

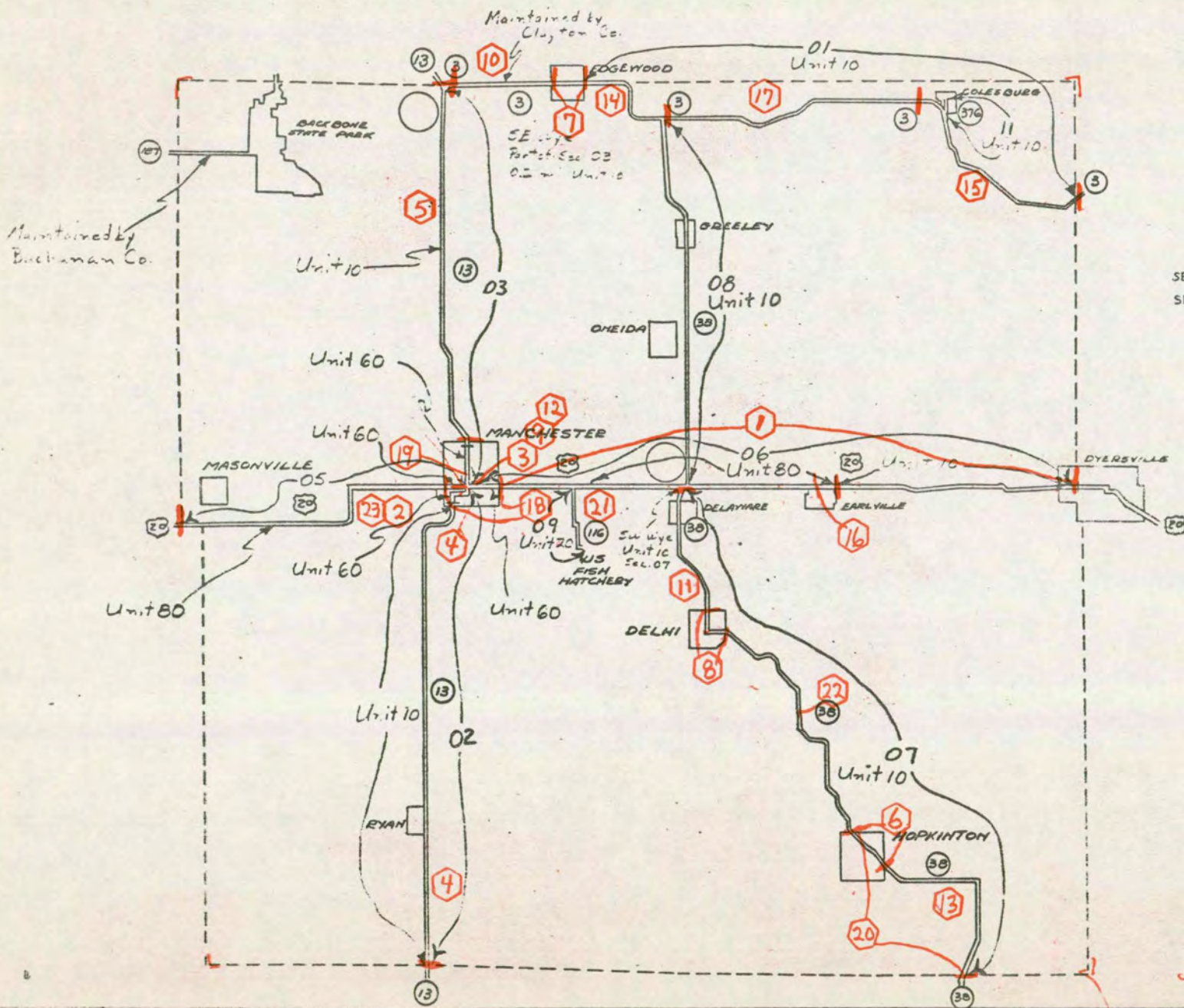
MAINTENANCE SECTIONS

LEGEND

- SECTION 1.
- SECTION 2.
- SECTION 3.
- SECTION 4. *No Sec. 4*
- SECTION 5.
- SECTION 6.
- SECTION 7.
- SECTION 8.
- SECTION 9.
- SECTION 10. *By Buchanan Co.*
- SECTION 11.

INSTITUTION SECTIONS

- SEC. 51 BACKBONE STATE PARK
- SEC. 71 BRAYTON MEMORIAL FOREST



3-1-62

DES MOINES COUNTY

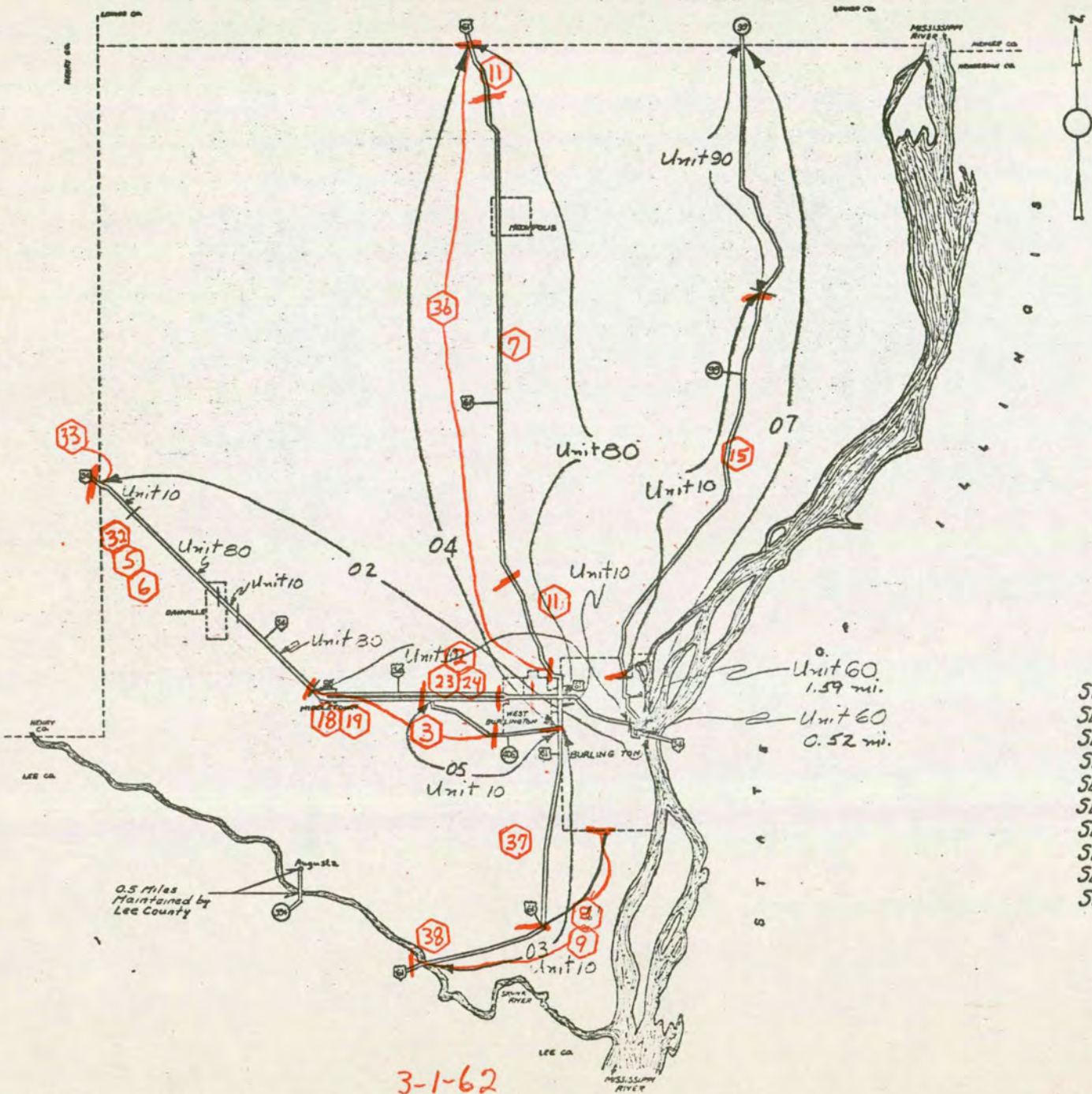
CARD NO.	SOURCE	STA. NO.
2	Alternating Sec. Mp,L,Bu,Mv,Ch,Bb-21	(3-120) See Pavement Card
3	Alternating Sections Mv,Ch,Mp-21	(3-258) See Pavement Card
5 & 6	Alternating Sec. Bu-26,27 Y-26,27	(258-697) 258-475 631-697
7	Alternating Sections Ch,Bu,Ri,L,Mv-27	(155-846) See Pavement Card
8 & 9	Lm-27,28 Lm,0-27,28	0-207 207-350
11	Bu-30	0-155 846-910
15	Mv-38	99-699
18 & 19	Mv-42,43	1007-1013 1-169
23 & 24	Alternating Sec. Mv,Co,Bu-48	169-297 See Pavement Card
32	Fs,Ed,Mv-53	See Pavement Card
33	Fs-54	1195-1215
36*	Check Agg Sources-56	1-910
37	Fs-56	236-12 2012-1988 3197-3191
38	Fs-56	Entire Project

See Burlington City Map

Card #1, 4, 10, 12, 13, 14, 16, 17,
20, 21, 22, 25, 26, 27, 28, 29,
30, 31, 34, 35

* Widening

DES MOINES COUNTY IOWA



MAINTENANCE SECTIONS LEGEND

SECTION 1	No Sec. 1
SECTION 2	_____
SECTION 3	_____
SECTION 4	_____
SECTION 5	_____
SECTION 6	No Sec. 6
SECTION 7	_____
SECTION 8	Maint by Lee Co.
SECTION 9	_____
SECTION 10	_____

3-1-62

DICKINSON COUNTY

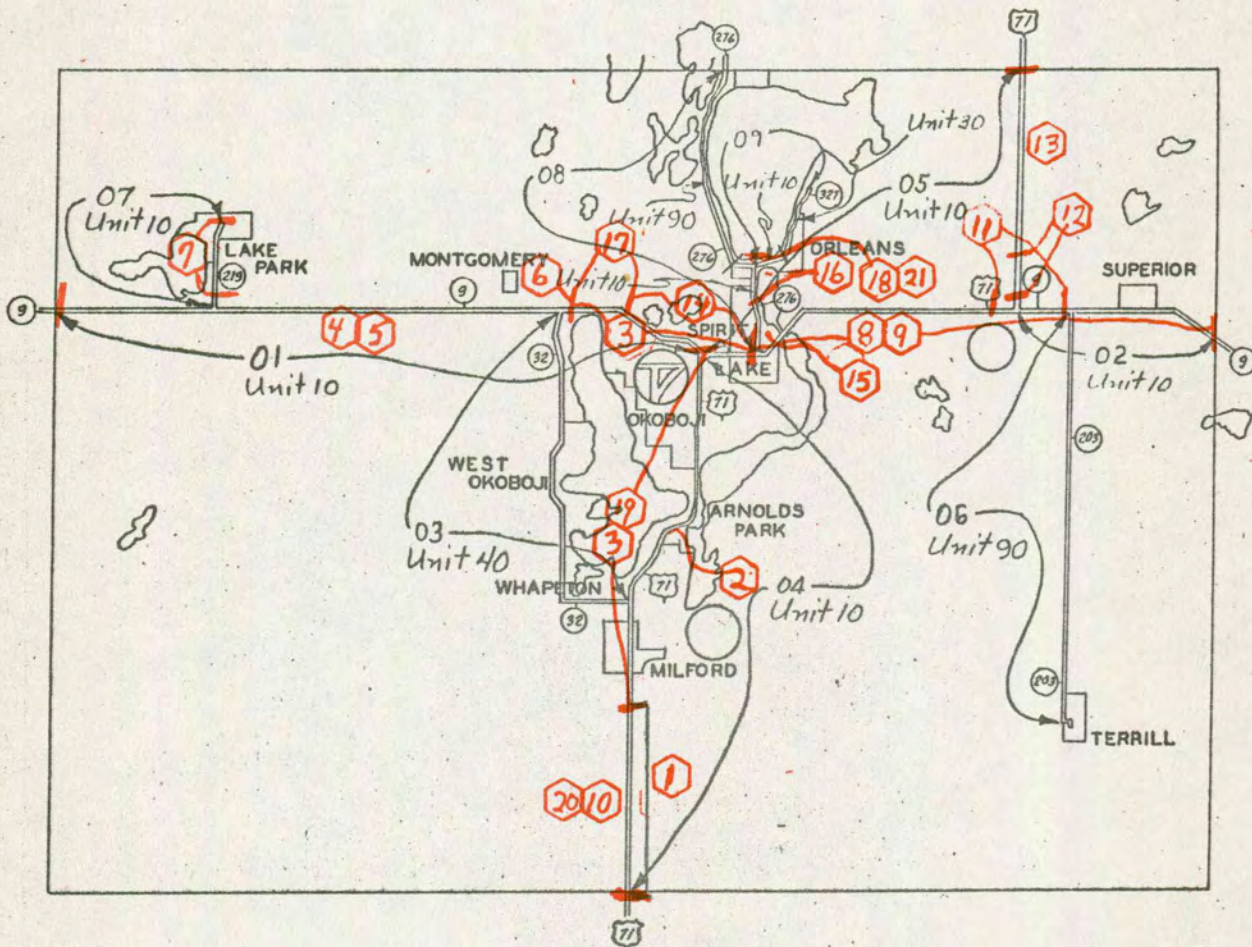
CARD NO.	SOURCE	STA. NO.
1	Mi-21	0-254
2	Rd-26	439-446
3	Ha-30	(254-635) (653-864) (1623-1635) (1766-1835)
4 & 5	W-35,36	0-548
6	W-37	548-550
7	Gr-38	(2-98) (3002-6007)
8 & 9	W-38,39	(0-277) (354-520)
10	Nw,Mi-39	(1-4) (368-591)
11	W-39	277-354
12	W-39	(4-60) (1003-1011)
13	W-41	60-264
13A	-46	-
14	Mi-55	(732-844) (2799-2806) (1809-1813)
15	Mi-55	See Pavement Card
16	Mi-56	100-128
17	Mi-57	653-732
18	Mi-57	1767-1812
19	Mi-57	238-622
20	Mi-58	371-591
21	Mi-57	1813-1835

INSTITUTION SECTIONS
 SEC. 51 GULL POINT ST. PARK
 SEC. 52 MINI WAKAN ST. PARK
 SEC. 53 PIKE & POINTS ST. PARK
 SEC. 54 NO SECTION 54
 SEC. 55 TRAPPERS BAY ST. PARK
 SEC. 71 SUIZ LAKESIDE LABORATORY

DICKINSON COUNTY
 IOWA

MAINTENANCE SECTIONS

- LEGEND
- SECTION 1 -----
 - SECTION 2 -----
 - SECTION 3 -----
 - SECTION 4 -----
 - SECTION 5 -----
 - SECTION 6 -----
 - SECTION 7 -----
 - SECTION 8 -----
 - SECTION 9 -----



DUBUQUE COUNTY

CARD NO.	SOURCE	STA. NO.
1	-17,18	See Pavement Card
2 & 3	Du-26,27	0-801
4 & 5	Du-27,28	0-1348
6	Bl-28	1422-1444 1-52
8	Agg Sources-29	10-586
9	Bl-29	0-9
10 & 11	Du, Mu-29,30	0-1060
12	Bl-30 Du-30 Bl-30	802-876 876-961 1791-1809
13	Du-32	0-161 1000-1286
16	Du-36	1087-1098
17	Du-39	1230-1365
18	Gu-40	1277-1438
22 & 23	Bl-46,47	769-977 475-1065 61-66
25	Mu-49	173-149
27	L.A. Light Dolphin -58	18-0 122-100
28	L.A. Light Dubuque-58	0-33

See Dubuque City Map

Card #7, 14, 15, 19, 20, 21, 24,
25A, 25B, 26

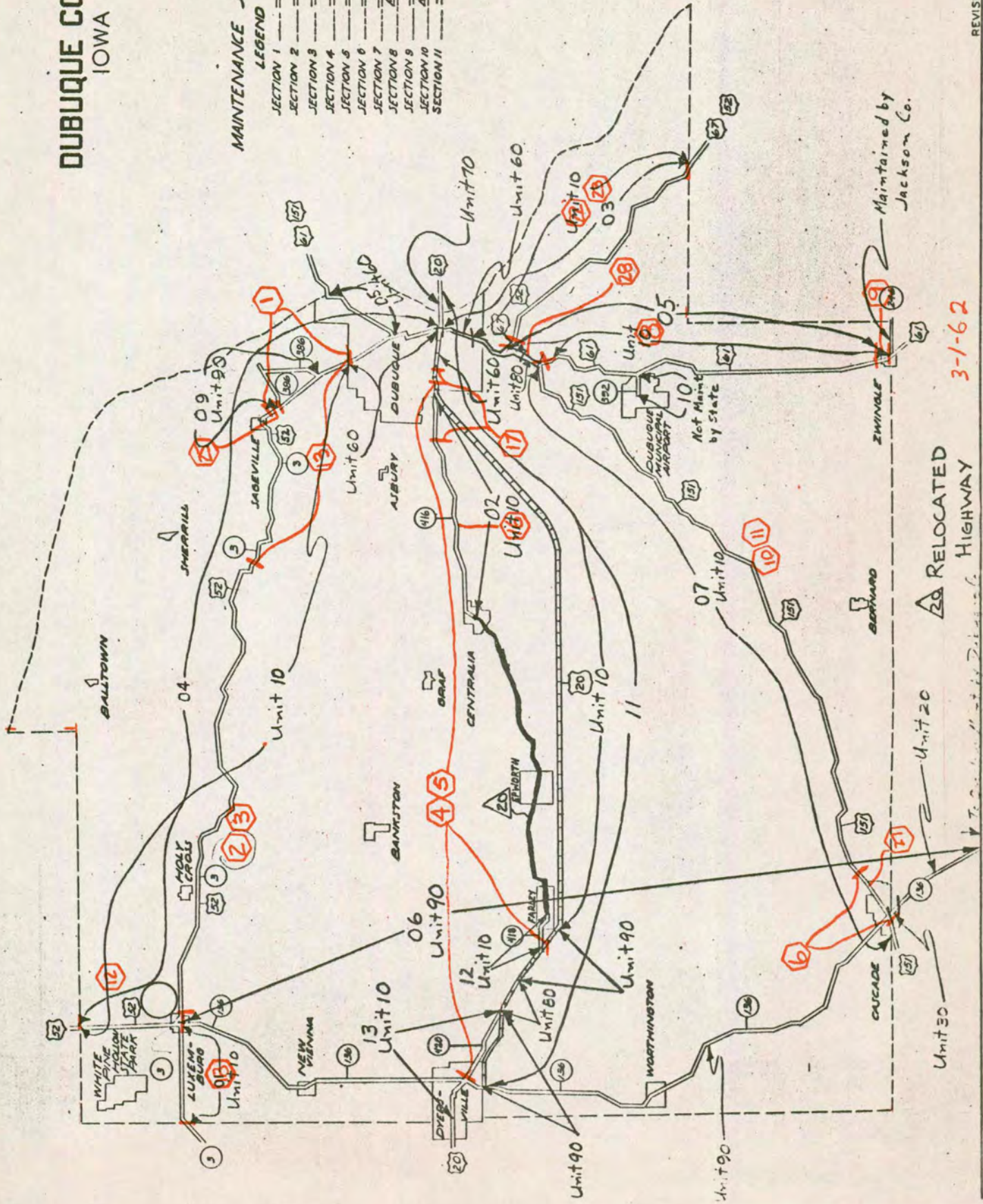
* Widening

DUBUQUE COUNTY IOWA

MAINTENANCE SECTIONS

LEGEND

- SECTION 1
 - SECTION 2
 - SECTION 3
 - SECTION 4
 - SECTION 5
 - SECTION 6
 - SECTION 7
 - SECTION 8
 - SECTION 9
 - SECTION 10
 - SECTION 11
- Unit by Jackson Co.
 Not Maint. by State



3-1-62

RELOCATED
Highway

Unit 20

Unit 30

Unit 40

Unit 50

Maintained by Jackson Co.

EMMET COUNTY

CARD NO.	SOURCE	STA. NO.
1	W-31	2000-2202 0-1071 3000-3023
2	W-32	258-600 1554-1555 1598-1602
4	W-36	0-258
6	W-39	910-922
7	W-46	Not shown on map See Pavement Card
10*	Ee-52	3000-3001
11*	Ee-56	2000-2172
12*	Ee-57	31-1071
13*	Ee-58	Entire Project

See Estherville Map

Card #3, 5, 8, & 9

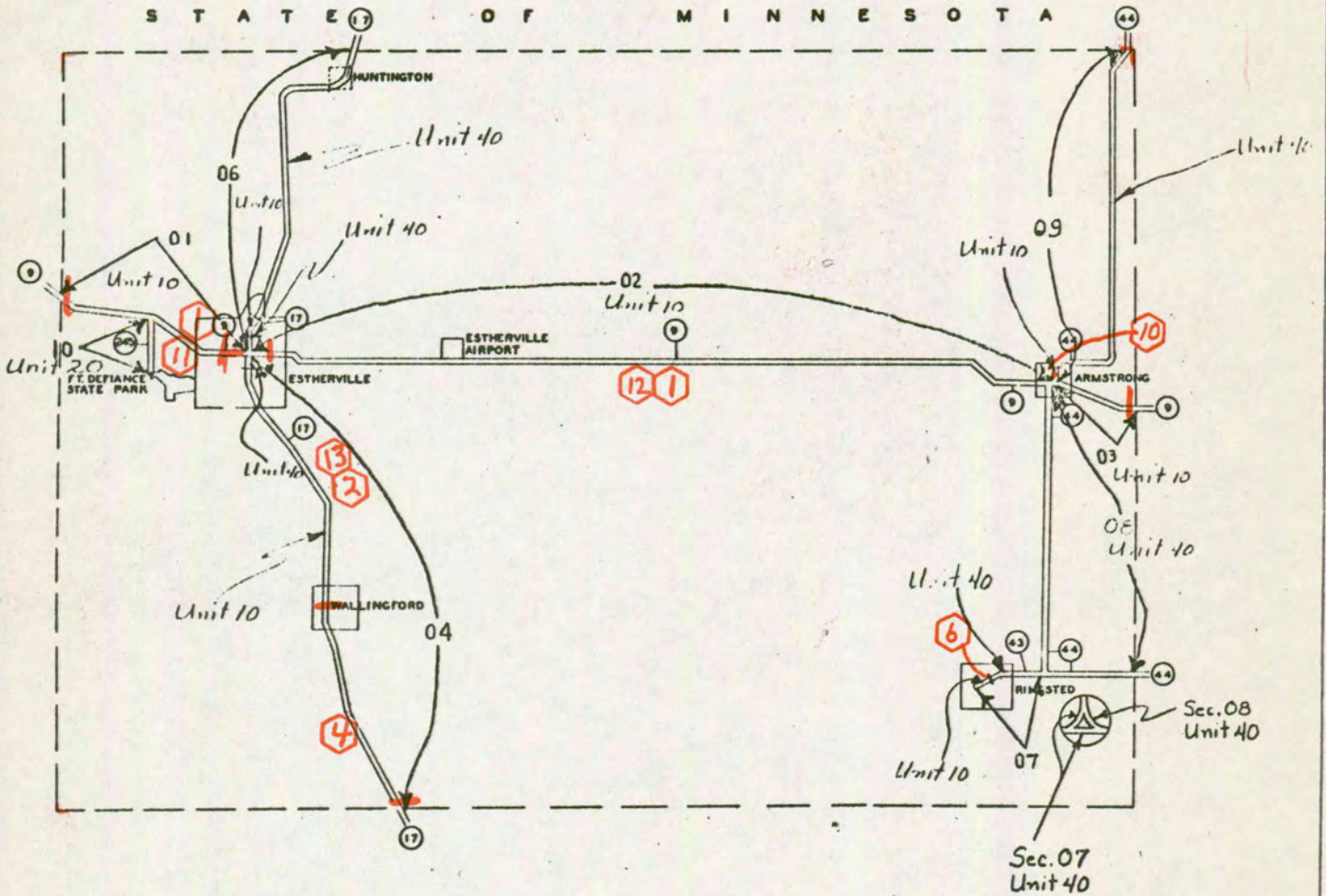
* Widening

EMMET COUNTY IOWA

INSTITUTION SECTIONS
 SEC. 51 FT. DEFIANCE ST. PARK
 SEC. 52 OKAMANPEDAN ST. PARK

MAINTENANCE SECTIONS LEGEND

SECTION 1	=====
" 2	=====
" 3	=====
" 4	=====
" 5	<i>No Sec. 5</i>
" 6	=====
" 7	=====
" 8	=====
" 9	=====
" 10	=====



FAYETTE COUNTY

CARD NO.	SOURCE	STA. NO.
1	Alternating Sections(0-69) (0-775) (1000-1120) (1200-1356) (1500-1699) (1800-1825)
	Cv,Lg,F-28	See Pavement Card
2	Cv-29	0-6
3 & 4	Alternating Sec.	(0-507)
	Cv-28,29	0-366
	Du-28,29	366-386
5	Cp,F-30	375-0
6	Cv-30	681-1137 2128-2139
7	Alternating Sections (0-874) (1000-1002)
	F-30	0-226
	Mr-30	226-262
8	Cp,Mr-31	1697-1747 2100-2105 2001-2005
9	Cp-31	1712-1714
10	Cp,F-38	5-111 1110-1111
11	Ap,F-38	0-344
12	F-42	458-466
13	Co-47	93-111
14	Co-47	111-119 1011-1018
15 (curb & gutter)	-55	See Pavement Card
15A*	Ms-55	1-547 574-623 0-69
16*	Ms-56	6-87
17	Ms-56	119-157
18*	Sl-58	0-20
19	Ne-58	10-465
20 Part Widen.	Nm-61	57-791

* Widening

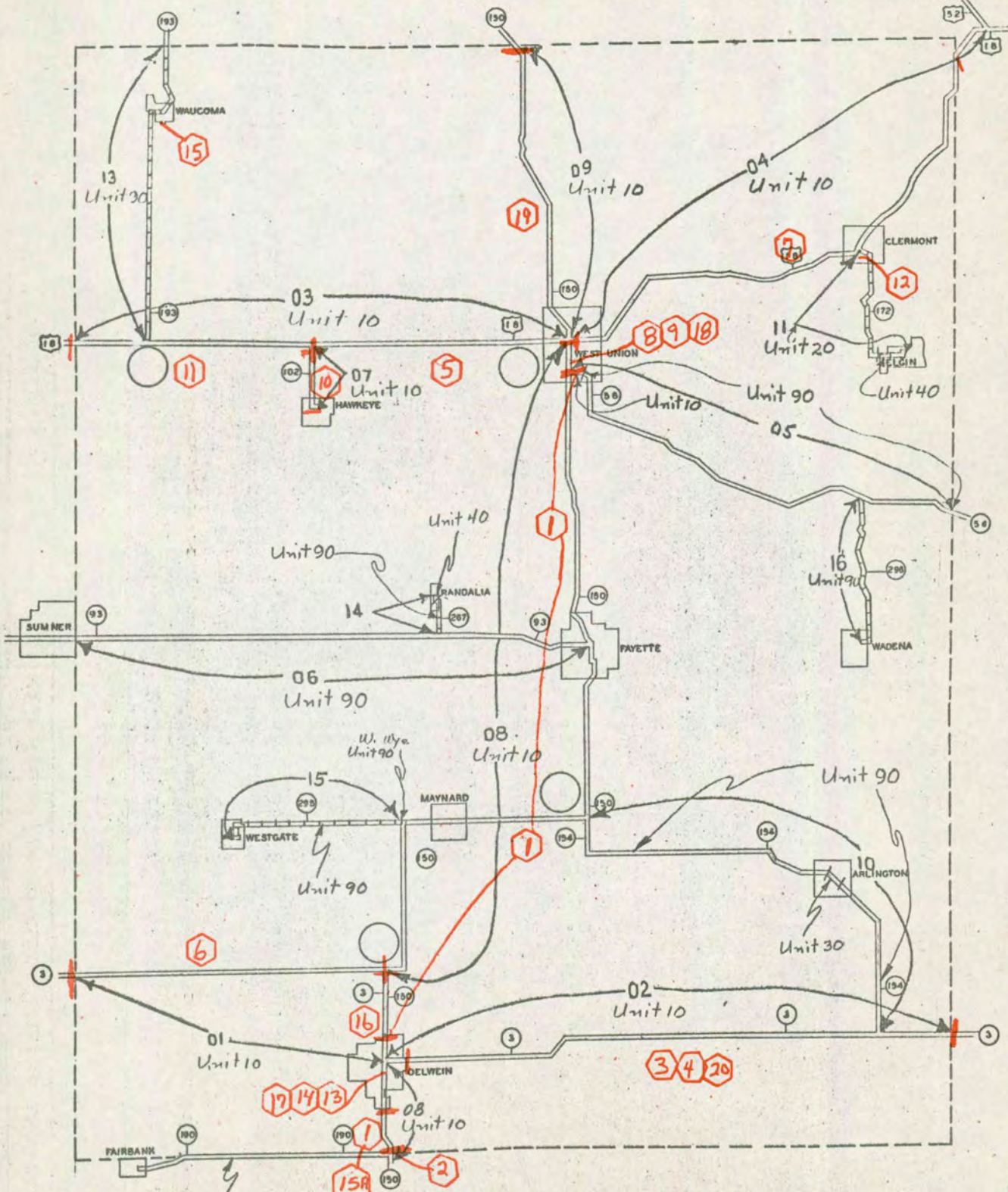
SECTION 11	_____
11 12	Maint. by Buchanan Co.
11 13	_____
11 14	_____
11 15	_____
11 16	_____

FAYETTE COUNTY IOWA

INSTITUTION SECTIONS
 SEC. 51 BRUSH CREEK CANYON ST. PARK
 SEC. 52 ECHO VALLEY STATE PARK

MAINTENANCE SECTIONS LEGEND

SECTION 1	_____
2	_____
3	_____
4	_____
5	_____
6	_____
7	_____
8	_____
9	_____
10	_____



Maintained by
Buchanan Co.

FLOYD COUNTY

CARD NO.	SOURCE	STA. NO.
1	Mc-20	210-379
2 & 3	Mc-20,21	800-845 407-650
4 & 5	Mc-20,21	13-210
6 & 7	Mc-20,21	139-433
8	Mc-22	0-136
9	Mc-27	1-473
11	Mc-31	120-142 159-416
12 & 13	Fl-32,33	1-346 1038-1042
14	Fl-33	0-62
17	Mc-36	253-147
18	Alternating Sections Ro, Ma-37	(0-372) See Pavement Card
21	Ma-47	253-678
24	A-50	0-36
24A	Q-55	408-670 694-750
25*	Nn-57	120-416

See Charles City Map

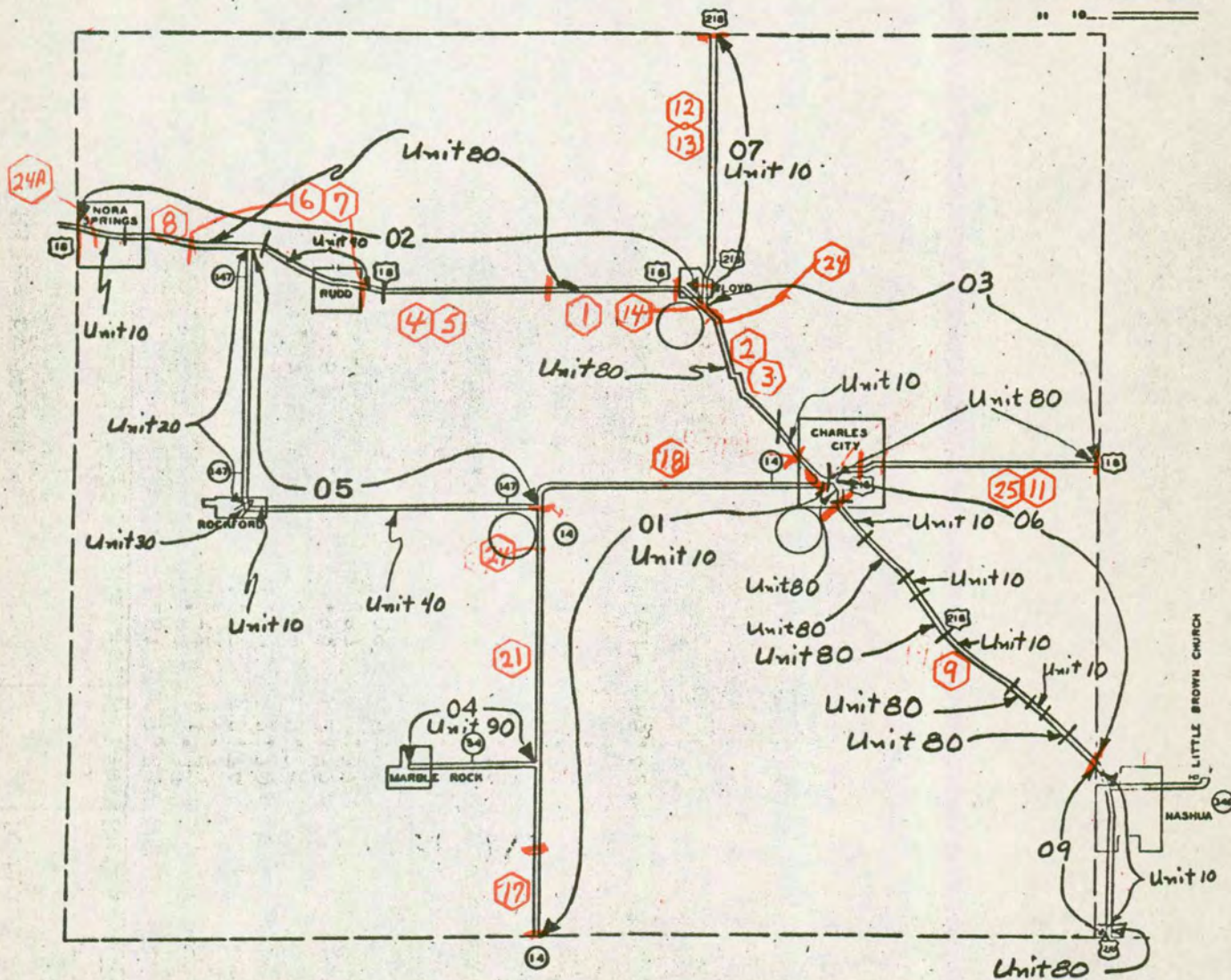
Card #10, 15, 16, 19, 20, 22, 23

* Widening

FLOYD COUNTY IOWA

MAINTENANCE SECTIONS LEGEND

SECTION	---
" 1	=====
" 2	=====
" 3	=====
" 4	=====
" 5	=====
" 6	=====
" 7	=====
" 8	=====
" 9	=====
" 10	=====



3-1-62

REVISED 1/1/61

FRANKLIN COUNTY

CARD NO.	SOURCE	STA. NO.
1 & 2	Id-27,28	740-1278
3	Ed-28	0-739
4	Cv-30	0-399 1253-1485
5	Cv-30	399-774 0-253
6	Id-34	100-206 1135-1137 2135-2137 3135-3137 4135-4137
7	Id-34	100-139 1138-1139
8	If-36	152-169
9	S-36	2-80
10	Id-36	0-58 158-156
11	Ck-47	864-876
12	Cv-28	2-7
13	A-50	0-37
14*	A-55	Entire Project
15*	A-56	54-260
16	Hg-56	713-1278
17*	Hg-57	0-253 1253-1485
18	Hg-61	740-756

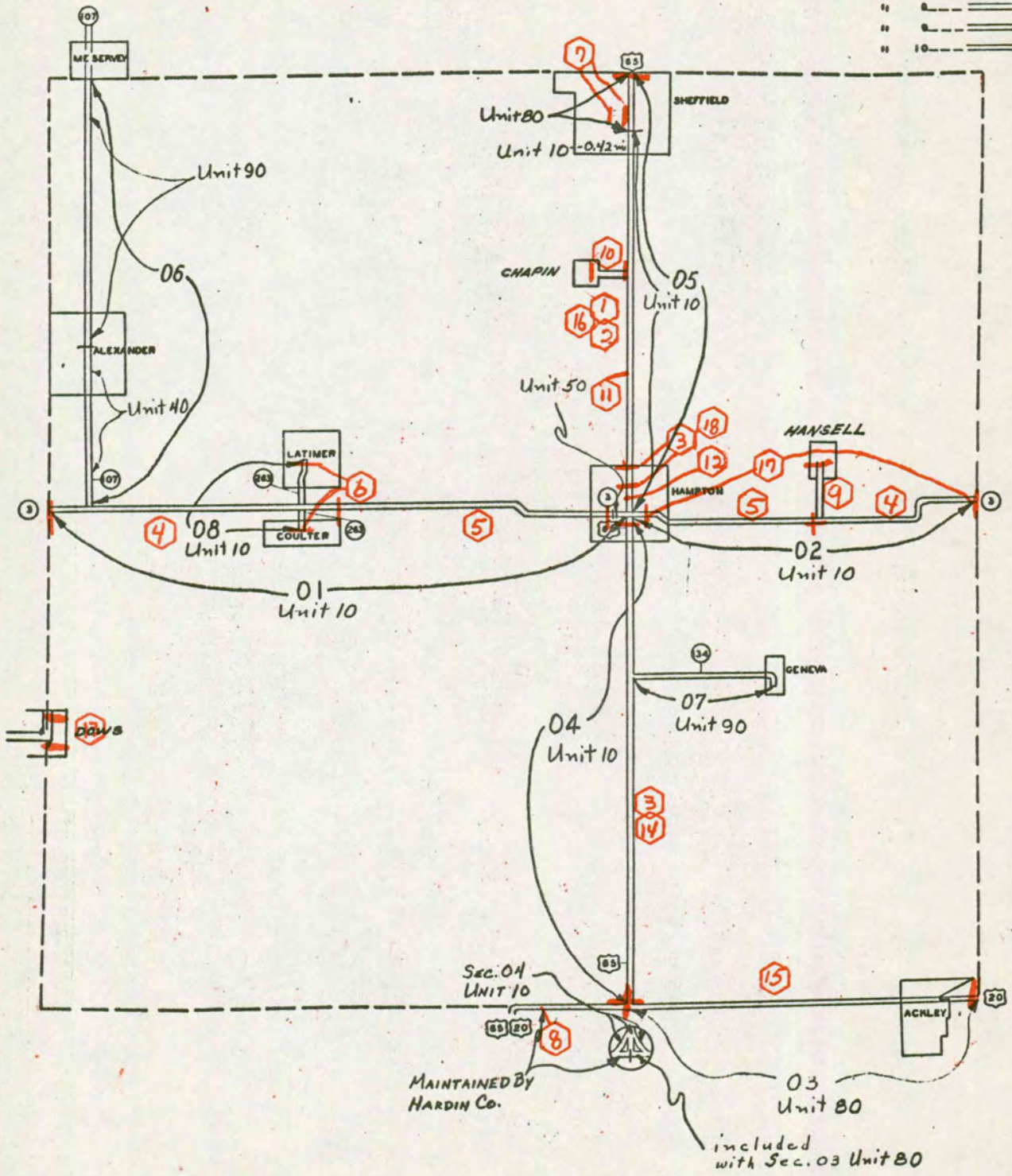
* Widening

INSTITUTION SECTIONS
 SEC. 51 BEED'S LAKE STATE PARK

FRANKLIN COUNTY IOWA

MAINTENANCE SECTIONS
 LEGEND

SECTION	1	2	3	4	5	6	7	8	9	10
"	=====	=====	=====	=====	=====	=====	=====	=====	=====	=====
"	=====	=====	=====	=====	=====	=====	=====	=====	=====	=====
"	=====	=====	=====	=====	=====	=====	=====	=====	=====	=====
"	=====	=====	=====	=====	=====	=====	=====	=====	=====	=====
"	=====	=====	=====	=====	=====	=====	=====	=====	=====	=====
"	=====	=====	=====	=====	=====	=====	=====	=====	=====	=====
"	=====	=====	=====	=====	=====	=====	=====	=====	=====	=====
"	=====	=====	=====	=====	=====	=====	=====	=====	=====	=====
"	=====	=====	=====	=====	=====	=====	=====	=====	=====	=====



4/1/61
 ARD
 1/14

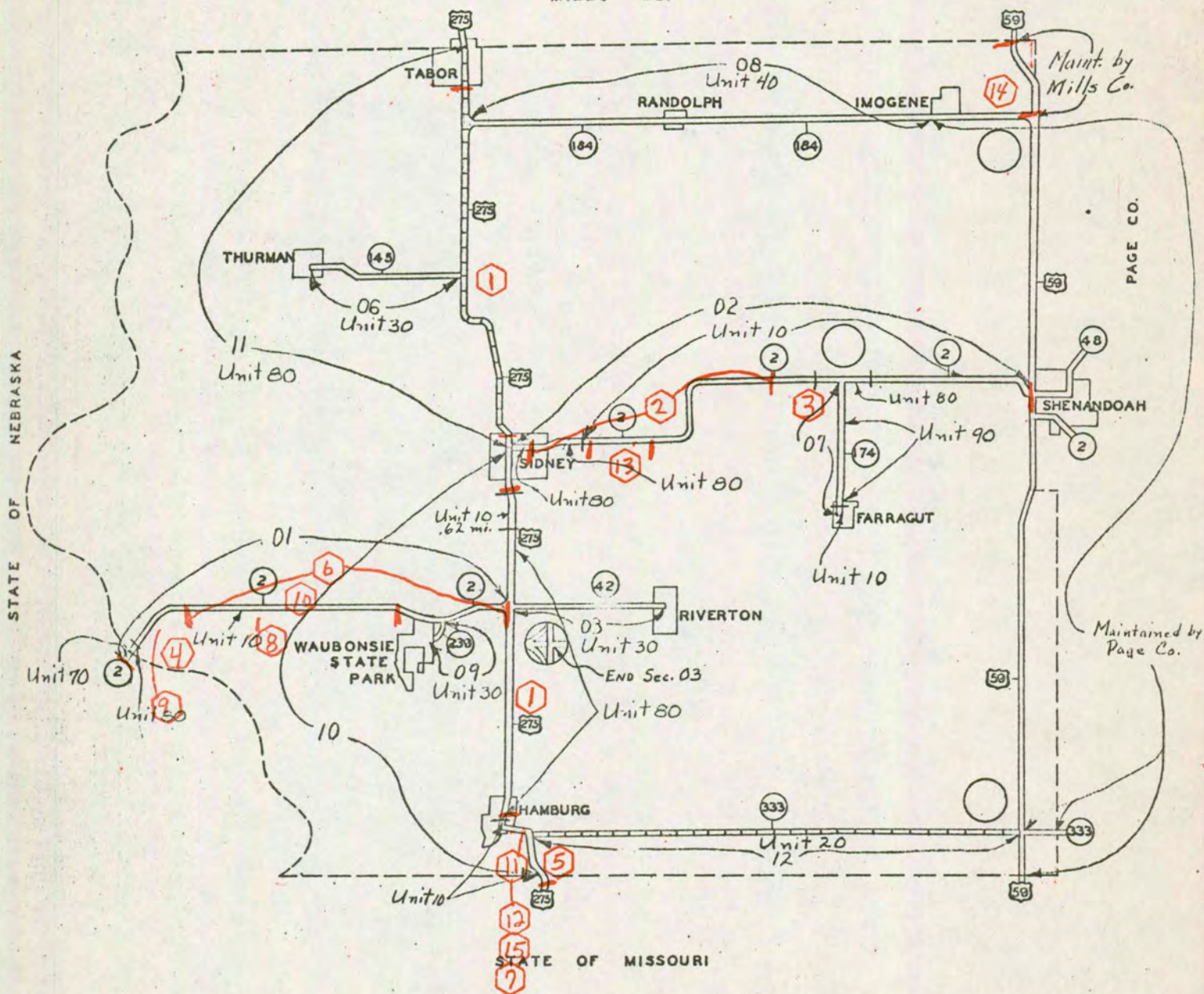
FREMONT COUNTY

CARD NO.	SOURCE	STA. NO.
1	Ln-28	0-469 590-1087 2000-2018 2065-2121
2	V-29	4-786
3	V-29	See Pav. Card 2 & 3
4	V-30	7-89
5	V-31	0-95
6	V-31	89-554 1001-1015 2001-2018
7	V-33	0-7
8	V-36	176-184 185-193
9	CNc-43	71-77 82-86
10	V-53	82-84 85-86
	Project covers Various locations	138-175 238-373
11	V-53	985-1000
12	V-54	100-110
13	V-54	38-166
14	Lv-54	382-922
15	V-56	981-985

FREMONT COUNTY IOWA

SECTION 1	=====
SECTION 2	=====
SECTION 3	=====
SECTION 4	----- <i>Maint. by Page Co.</i>
SECTION 5	----- <i>Maint. by Page & Mills Co.</i>
SECTION 6	=====
SECTION 7	=====
SECTION 8	=====
SECTION 9	=====
SECTION 10	=====
SECTION 11	=====
SECTION 12	=====

MILLS CO.



3-1-62

GREENE COUNTY

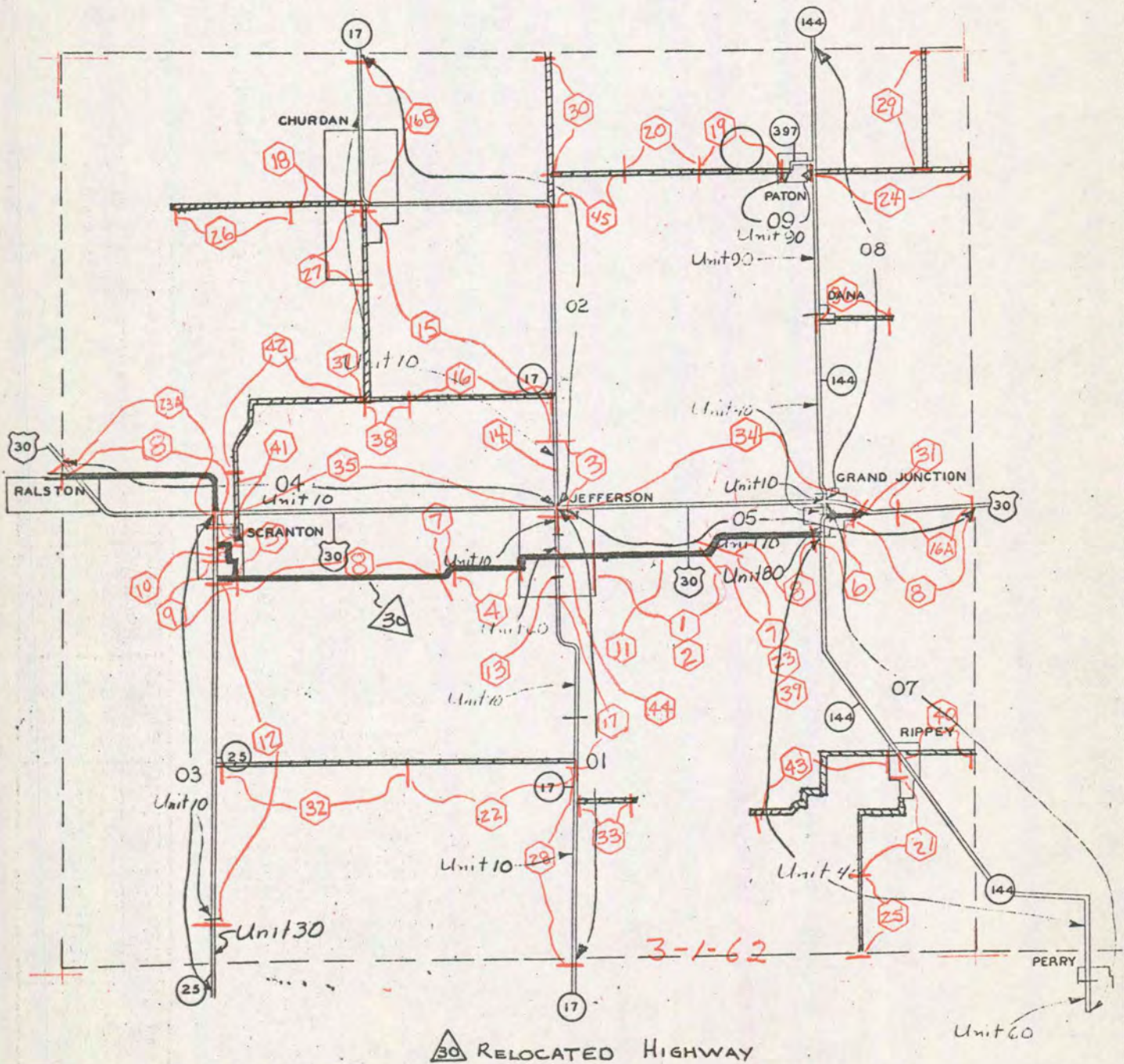
CARD NO.	SOURCE	STA. NO.	CARD NO.	SOURCE	STA. NO.
1 & 2	Ce-20,21	261-393	21	Ho-55	0-216
3	Ce,Lv-21	500-606	22	Ho-55	0-236
4	Cn-21 Mc,Da-21	31-113 113-129	23*	F.D.Jefferson-55	Entire Proj.
5	G-23	0-105	23A	GF1-55	540-238
6	G-23	68-97 0-42	24	F.D.Jefferson-56	0-212
	Hu-23 G-23	42-44 44-52	25	GFh-57	0-105
7	G,Lg-24 G-24 G,Lg-24	0-26 393-401 401-416	26	F.D.Jefferson-57	300-352 0-105
8	Alternating Sections (1700-1978) (2105-2392) (2417-2567) (0-167)		27	F.D.Jefferson-57	170-271
	Cn,G,Mg,Lg,E-24 See Pavement Card		28	GFh-57	3-338
9	Lv-36	2024-2079	29	GFc-58	160-0
10	Lv-36	2007-2024	30	GFc-58	0-157
11	Lv-38	321-331	31	Hw,GFc-58	3048-3078
12	Ce-38	352-838 1827-1837	32	GFr-58	0-259
13	Lv-38	569-587 593-606	33	GFc-58	0-80
14	Ev-40	552-567	34	GFc-58	4096-4093 507-489 1038-1373 2009-2032 3031-3078 3078-3110
15	Ce-40	606-1180	35	Hw-58 GFc-58	451-657 239-451 657-710
16	F.D.Co.Jefferson-51	0-211	36	GFc-59	0-106
16A	Lv-52	66-167	37	GFc-59	0-170
16B	Ho-52	1180-1602	38	GFc-59	0-53
17	Ho-54	315-569	39	GFc-59	2-46
18	F.D.Co.,S.W.Jefferson-54 Need Sta. Nos.		40	GFh-59	0-105
19	" " " -55	105-209	41	GFm-60	0-53
20	" " " -55	0-105 221-229	42	GFm-60	53-325
			43	GFh-61	0-455
			44	GFm-61	0-31



* Widening

LEGEND

- SECTION 1.....
- SECTION 2.....
- SECTION 3.....
- SECTION 4.....
- SECTION 5.....
- SECTION 6.....
- SECTION 7.....
- SECTION 8.....
- SECTION 9.....
- SECTION 10.....

GREENE COUNTY
IOWA



 RELOCATED HIGHWAY
 PAVED F&M ROADS

GRUNDY COUNTY

CARD NO.	SOURCE	STA. NO.
1	A-29	0-258
2	A-30 Cv,Gi-30	168-530 530-626 647-817
3	Mc-31	120-930
4	If-31	488-611 0-120
5	If-31	0-488
6	Alternating Sections	0-528
	If-32	0-37
	Lg-32	37-81
	A-32	81-368
	Lg-32	368-528
7	Kaser-Millerdale-40	10-35
7A	Bn-54 A-54	747-702 702-375
8*	Lg-56	Entire Project
9*	Bn-56	Entire Project
10*	Hg-56	8-75 109-165 188-518 0-258
11*	Hg-56 A-56	54-237 0-559

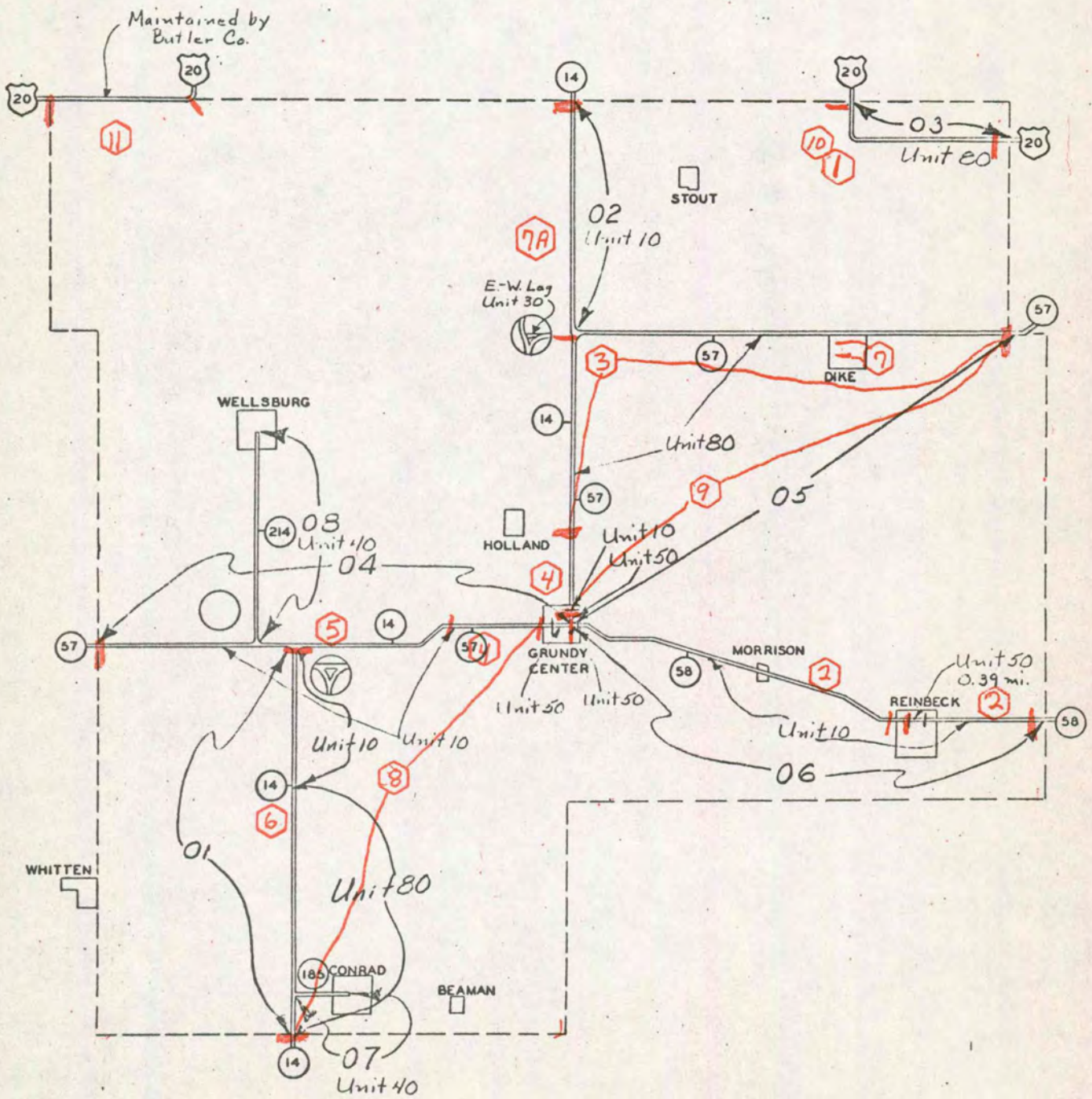
* Widening

MAINTENANCE SECTIONS

LEGEND

- SECTION 1=
- SECTION 2=
- SECTION 3=
- SECTION 4=
- SECTION 5=
- SECTION 6=
- SECTION 7=
- SECTION 8=
- SECTION 9=
- SECTION 10=

GRUNDY COUNTY
IOWA



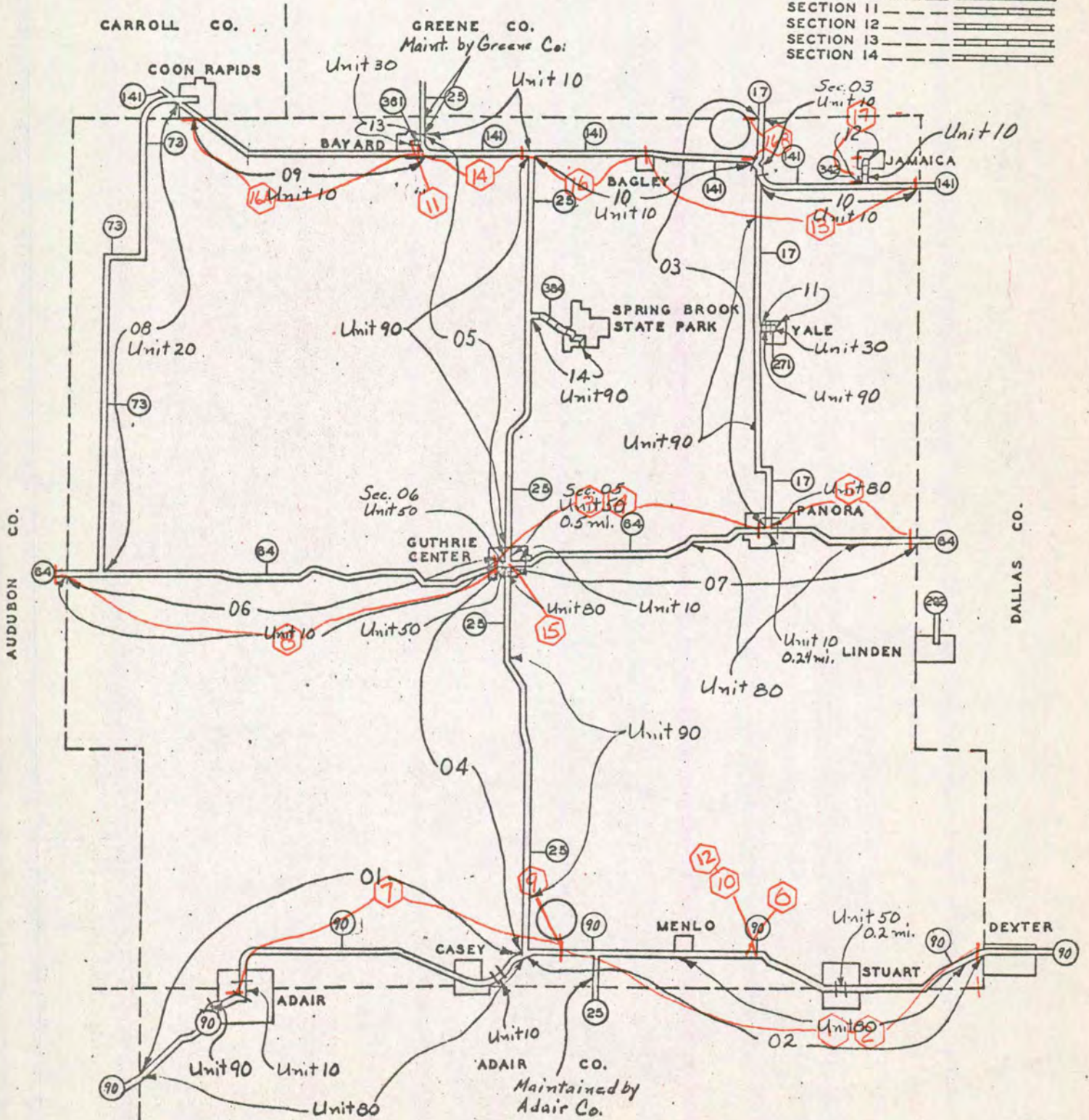
GUTHRIE COUNTY

CARD NO.	SOURCE	STA. NO.
1 & 2	Alternating Sections	(554-816) (850-983) (995-1214)
	D-29,30	554-620
	E-29,30	995-1214
3 & 4	Alternating Sections	(671-682) (714-1094)
	E-30	714-953
	Lv-30	953-972
5	E-30	0-202
6	E-30	816-850
7	E-30	0-547
8	E-31	0-652
9	D-31	547-554
10	D-31	837-838
11	D-36	1028-1041
12	Da-42	835-840
13	Hb-50	159-0 1274-1164 565-323
14	Hallett Cooper, Ia -52	21-166
15	Ct-52	695-726
16	Hallett Cooper, Ia -52	166-323
16A	Ce-56	975-1487 2330-2486
16B	GfH-57	3-338
17	GfR-58	Lt 50-44

LEGEND

SECTION 1	-----	=====
SECTION 2	-----	=====
SECTION 3	-----	=====
SECTION 4	-----	=====
SECTION 5	-----	=====
SECTION 6	-----	=====
SECTION 7	-----	=====
SECTION 8	-----	=====
SECTION 9	-----	=====
SECTION 10	-----	=====
SECTION 11	-----	=====
SECTION 12	-----	=====
SECTION 13	-----	=====
SECTION 14	-----	=====

GUTHRIE COUNTY IOWA



HAMILTON COUNTY

CARD NO.	SOURCE	STA. NO.
1	G,Mc-29	0-1013
2 & 3	A-29	1372-1477
5	A-30	15-713
6 & 7	A-31	1108-1960
8	Lg- A-31	641-973 973-1003
9 & 10	A-32,33	0-294
13 & 14	A- Hu-35,36	3-155 1005-1011 155-319
15	A-51	0-69 1735-1746
16	A,Fd-52	641-1003
17*	Fh,Fd,A-55	Entire Project
18*	A-55	Entire Project
19*	A-56	Entire Project
20*	Hg-56	Entire Project
21	Ra-58	Entire Project

See Webster City Map

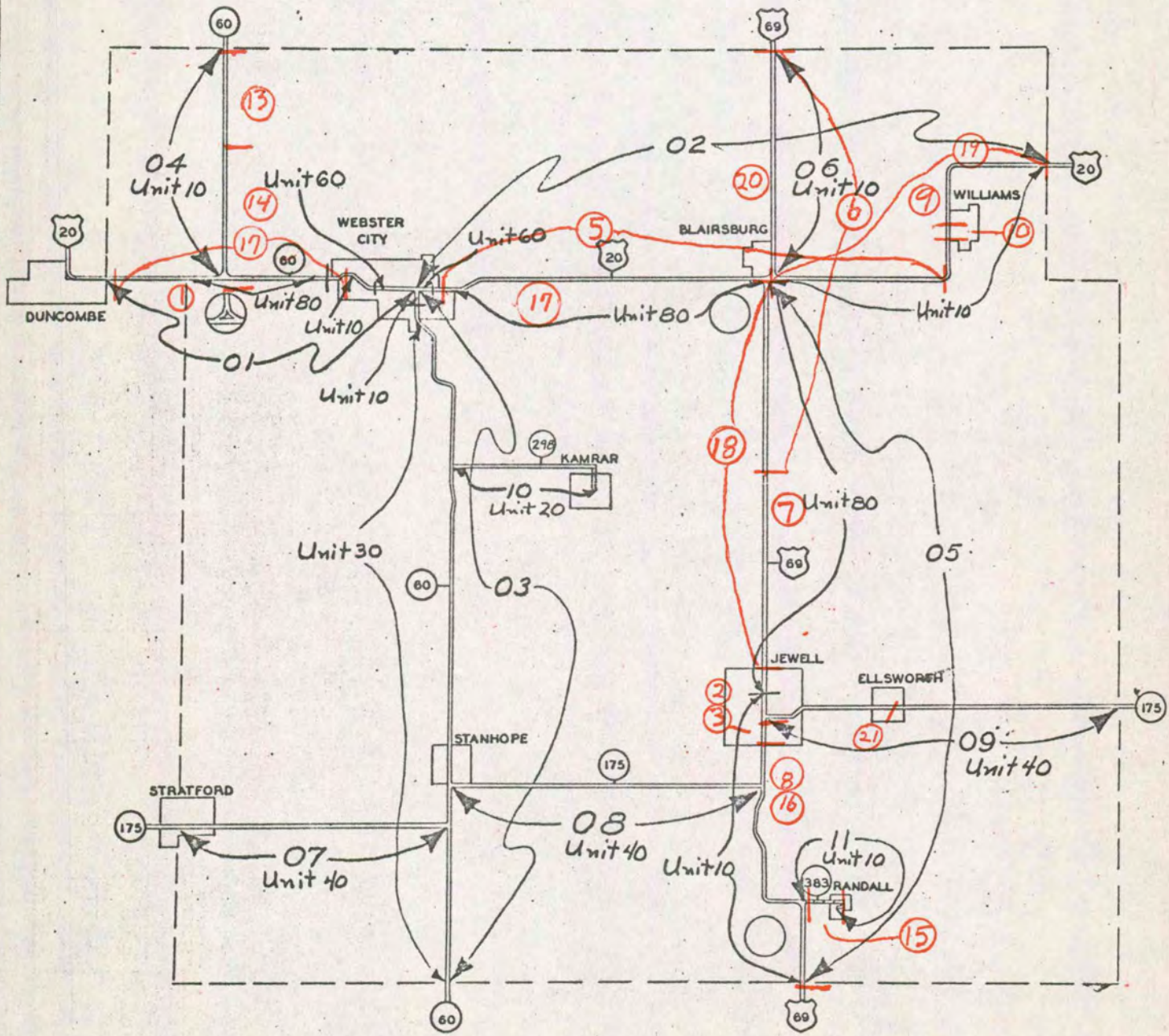
Card #4, 11, 12

* Widening

LEGEND

- SECTION 1 _____
- SECTION 2 _____
- SECTION 3 _____
- SECTION 4 _____
- SECTION 5 _____
- SECTION 6 _____
- SECTION 7 _____
- SECTION 8 _____
- SECTION 9 _____
- SECTION 10 _____
- SECTION 11 _____

HAMILTON COUNTY
IOWA



3-1-62

HANCOCK COUNTY

CARD NO.	SOURCE	STA. NO.	CARD NO.	SOURCE	STA. NO.
1	Hu-21	441-467	25	Fd-52	0-60
2	Id, Hu-21	257-441	26	Ck-53	443-478
3 & 4	Id, Ck-21, 22	0-257 476-1023 1047-1382	27	Id-55	0-44
5	Id, Ck-30	211-701 1000-1030	28*	Hh-56	0-698
6	Id, Ck-32	0-211	29*	Hh-56	958-935 6-622
7 & 8	Alternating Sections (6-620) (1006-1016)		30	Gw-61	539-1442
	Ck-32, 33	6-223	31	Gw-61	667-690
	Id-32, 33	223-506			
9	Ck-34	See Pavement Card			
10	Hu-34	1-11			
11	Ck-34	1000-1005 703-719			
12 & 13	Ck-35, 36	1-39 99-102			
14	Ck-36	0-233 1418-1426 2431-2433			
15	Hu-38	85-116			
16	Ck-39	116-672			
17	Ck-33	2-7 1536-1567			
18	Ck-47	0-38			
19	Ck-49	0-15			
20	Ck-51	53-1			
21	G-52	958-968			
22	Alternating Sections (968-1310) Ck, G, Fh-51, 52 See Pavement Card				
23	Id-52	1000-1009			
24	Id-52	698-709 1702-1712			

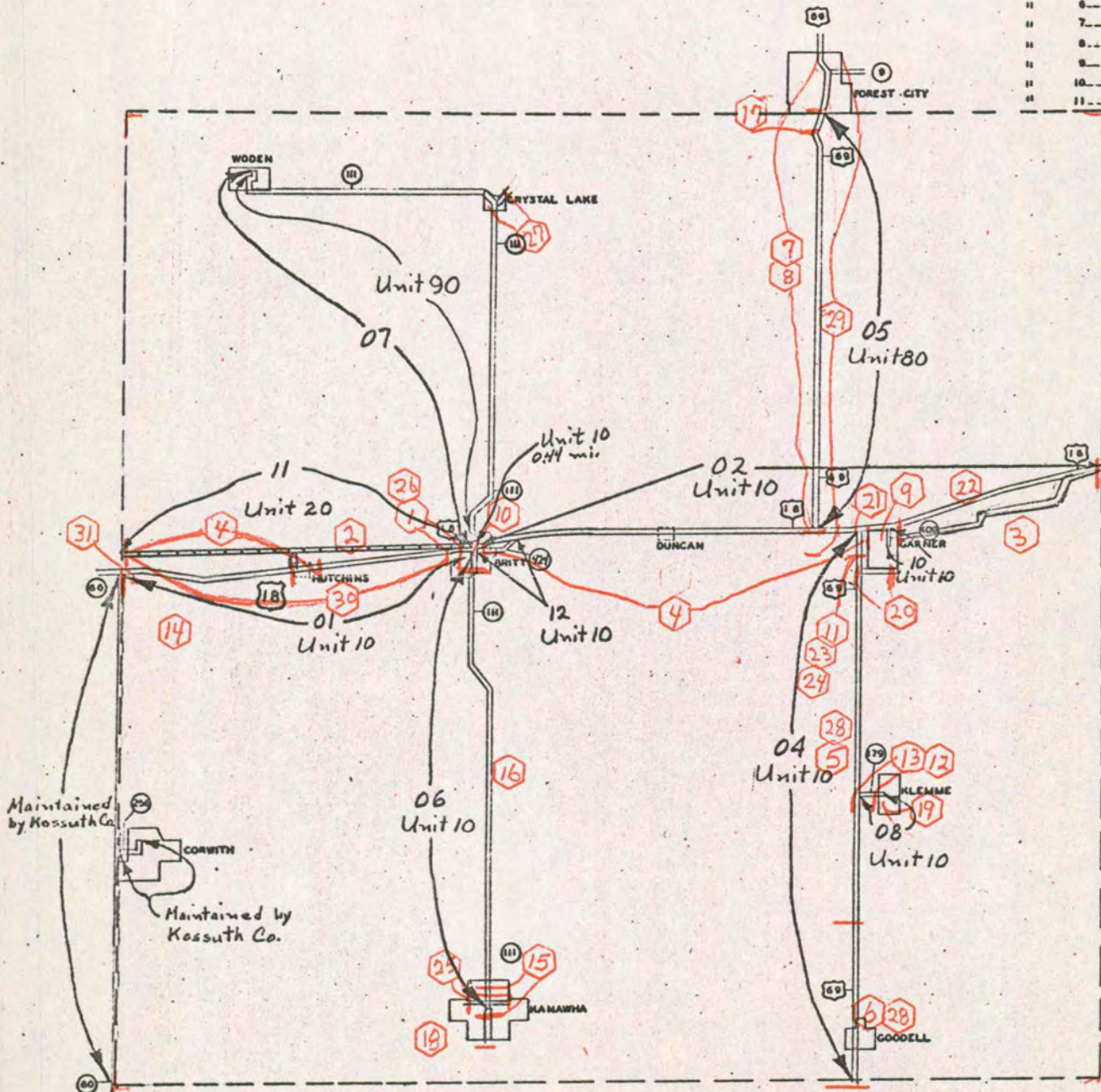
* Widening

HANCOCK COUNTY IOWA

INSTITUTION SECTIONS
 SEC. 51 EAGLE LAKE ST. PARK
 SEC. 52 PILOT KNOB ST. PARK

MAINTENANCE SECTIONS
 LEGEND

SECTION	1	2	3	4	5	6	7	8	9	10	11
"	=====	=====	----- Maint. by Kossuth Co.	=====	=====	=====	=====	----- Maint. by Kossuth Co.	=====	=====	=====



Maintained by Kossuth Co.
 CORWITH
 Maintained by Kossuth Co.

HARDIN COUNTY

CARD NO.	SOURCE	STA. NO.
1 & 2	Id-30	38-426 1002-1015 2000-2012
	A-30	426-647 665-683
3	A-30	6-54
4	Lg-30	0-105
	A-30	105-354 371-475
6	Lg-31	354-371
7	A-31	0-223 1000-1363 2002-2021
8	If-32	647-665
9	If-32	0-5 695-690 687-683
10 & 11	A-32,33	294-884
12	A-33	253-276 1275-1276
14	If-36	353-370
15	If-36	152-169
16	Mc-21	Entire Project
18*	A-55	" "
18A*	A-55	" "
19	A-56	" "
20	A-56	" "
21	If-58	" "
22	A-61	1012-1414
23	Will not be shown on map. A-57	See Pavement Card

See Iowa Falls Map

Card#5, 13, 17

* Widening

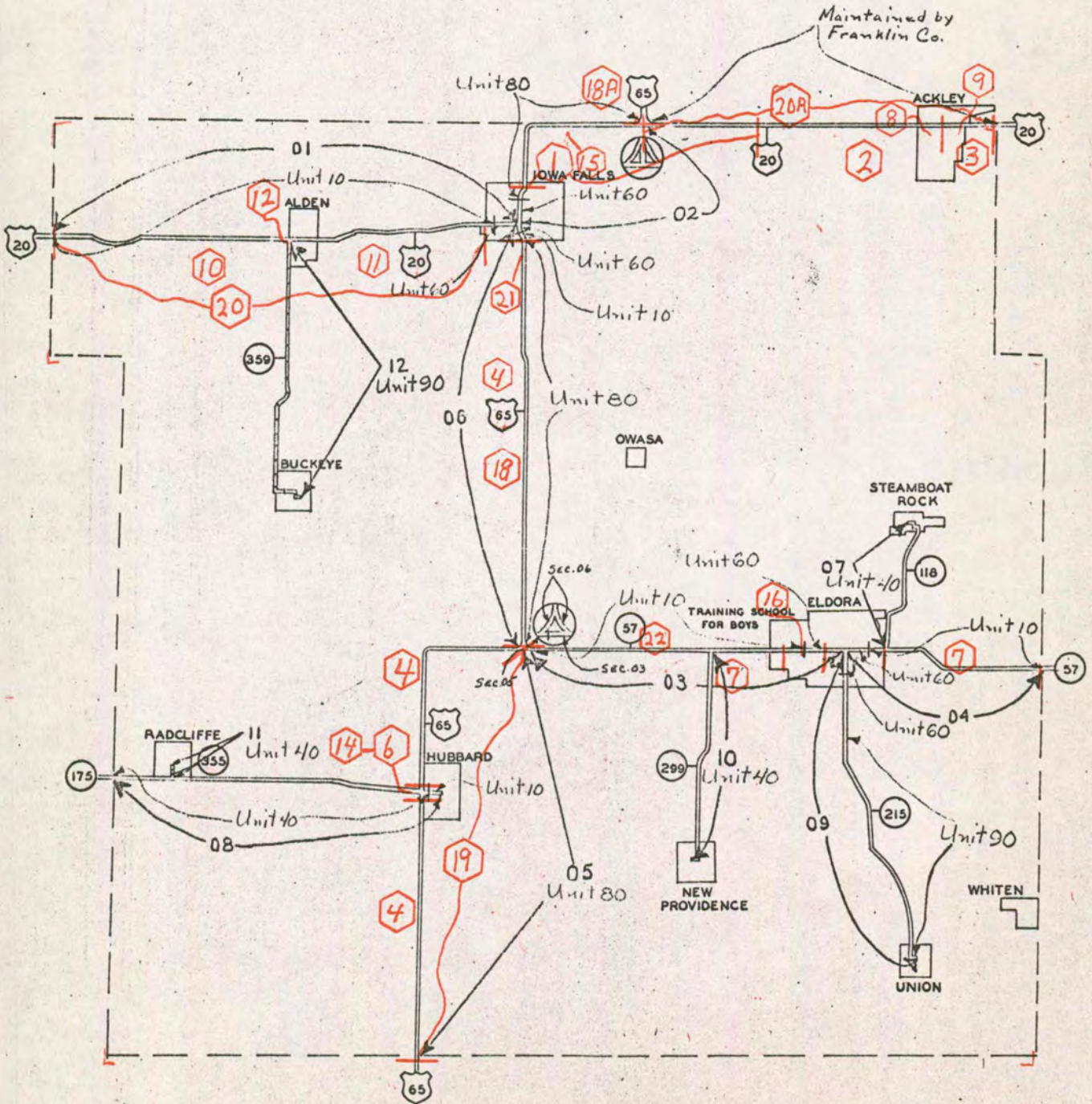
INSTITUTION SECTIONS
 SEC. 51 PINE LAKE STATE PARK
 SEC. 61 ELDORA TRAINING SCHOOL FOR BOYS

MAINTENANCE SECTIONS

LEGEND

SECTION 1	_____
SECTION 2	_____
SECTION 3	_____
SECTION 4	_____
SECTION 5	_____
SECTION 6	_____
SECTION 7	_____
SECTION 8	_____
SECTION 9	_____
SECTION 10	_____
SECTION 11	_____
SECTION 12	_____

HARDIN COUNTY
 IOWA



3-1-62

REVISED 11/11

HARRISON COUNTY

CARD NO.	SOURCE	STA. NO.	CARD NO.	SOURCE	STA. NO.
1	-22	See Pavement Card	26	Lv-55	Need Sta. No.
2	Ln-25	0-28	27*	Lv-55,56	Entire Proj.
3 & 4	A,Lg-27,28 Ln-27,28	0-162 24-239	28*	Lv-56	Entire Proj.
5 & 6	A-27,28 Lv-27,28 A-27,28 Lv-27,28	1009-1509 1509-1522 0-10 10-25	29*	Dm-57	Entire Proj.
			30*	Lv-58	Entire Proj.
7	Alternating Sections (239-401) (536-910) Lg, Ln, Lv-28 See Pavement Card				
8	V-29	0-739			
9	V-29	0-618			
10	V-30	401-421 443-444 448-505			
11	Lv-35	268-521			
12	V-37	7-268			
13	-38	521-539			
14	-38	419-422			
15 & 16	Lv-43,44	127-130 133-137 202-208			
17	-44	See Pavement Card			
18	Wall Lake -46 Cr-46 Wall Lake - 46	104-105 105-106 106-121			
19	Lv-49	583-539 996-1000			
20	Sh-58	152-176			
21	G-52	515-517 521-525			
22	G-52	198-206 209-211 385-386 438-445			
23	G-54	421-439			
25	Dm-53	901-916			

* Widening

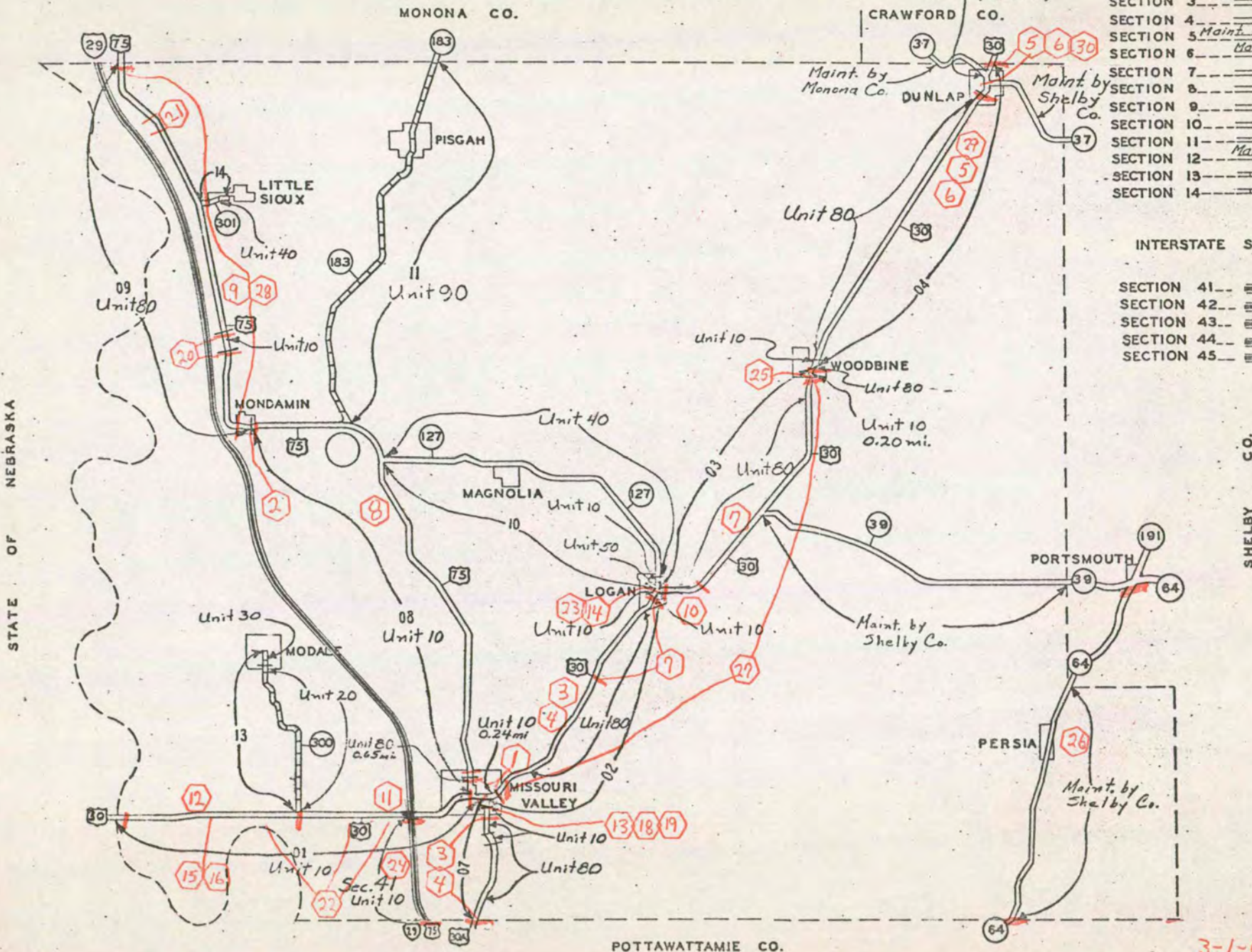
HARRISON COUNTY IOWA

MAINTENANCE SECTIONS LEGEND

- SECTION 1
- SECTION 2
- SECTION 3
- SECTION 4
- SECTION 5 *Maint. by Shelby & Monona*
- SECTION 6 *Maint. by Shelby Co.*
- SECTION 7
- SECTION 8
- SECTION 9
- SECTION 10
- SECTION 11 *Maint. by Shelby Co.*
- SECTION 12
- SECTION 13
- SECTION 14

INTERSTATE SECTIONS

- SECTION 41
- SECTION 42
- SECTION 43
- SECTION 44
- SECTION 45



STATE OF NEBRASKA

SHELBY CO.

POTTAWATTAMIE CO.

3-1-62
REVISED 10/1/60

HENRY COUNTY

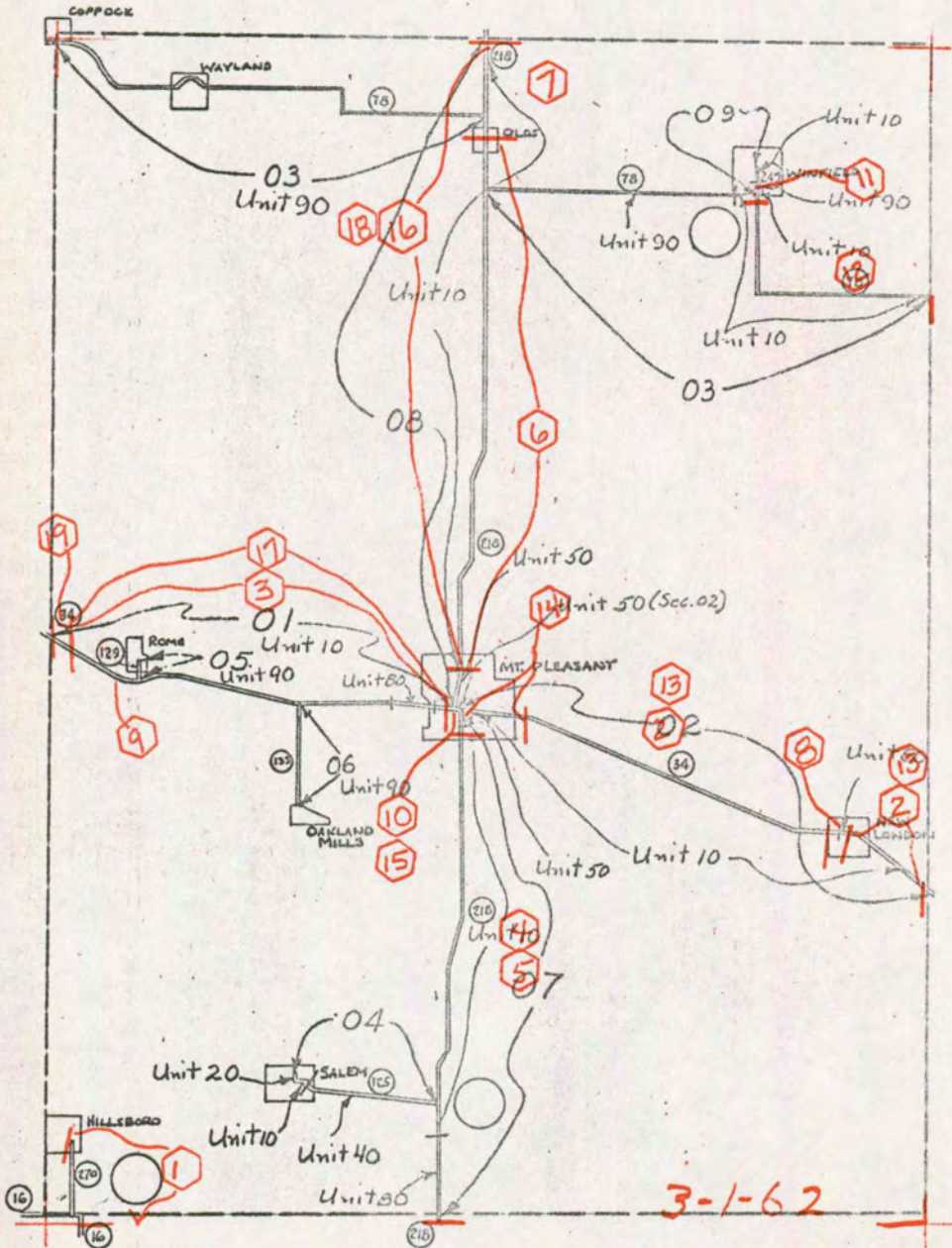
CARD NO.	SOURCE	STA. NO.
1	Alternating Sections O,Lm,Mv,Unknown-27,28	See Pavement Card
2	O,Lm,Mv,Unknown-28 Mv-28	764-1181 693-764
3	Mv,Lm,Mm,O-28	See Pavement Card
4 & 5	Alternating Sections Bu-29 Rp-29	0-80 (0-3) (3-20)
6	Bu-29	-10-578
7	Bu,L-30	578-668
8	Sg-37	7-12
9	Sg-37	37-52
10	Unknown-28	Unknown
11	Unknown-28	Unknown
12	Bo-53	1010-1627
13	Fs-54	See Pavement Card
14	Do-56	498-598
15	Do-56	458-571
16*	Fs-57	Entire Project
17	Gh,Fs-57	See Pavement Card
18*	Fs-58	Entire Project
19	Gh,Fs-58	See Pavement Card

* Widening

HENRY COUNTY

INSTITUTION SECTIONS
 SEC. 51 GEODE ST. PARK
 SEC. 51 OAKLAND MILLS ST. PARK
 SEC. 61 MENTAL HEALTH INST.
 SEC. 62 OAKS FARM
 SEC. 63 PUMPING STATION FOR INST.

SECTION 1	-----
SECTION 2	-----
SECTION 3	-----
SECTION 4	-----
SECTION 5	-----
SECTION 6	-----
SECTION 7	-----
SECTION 8	-----
SECTION 9	-----
SECTION 10	-----
SECTION 11	-----



HOWARD COUNTY

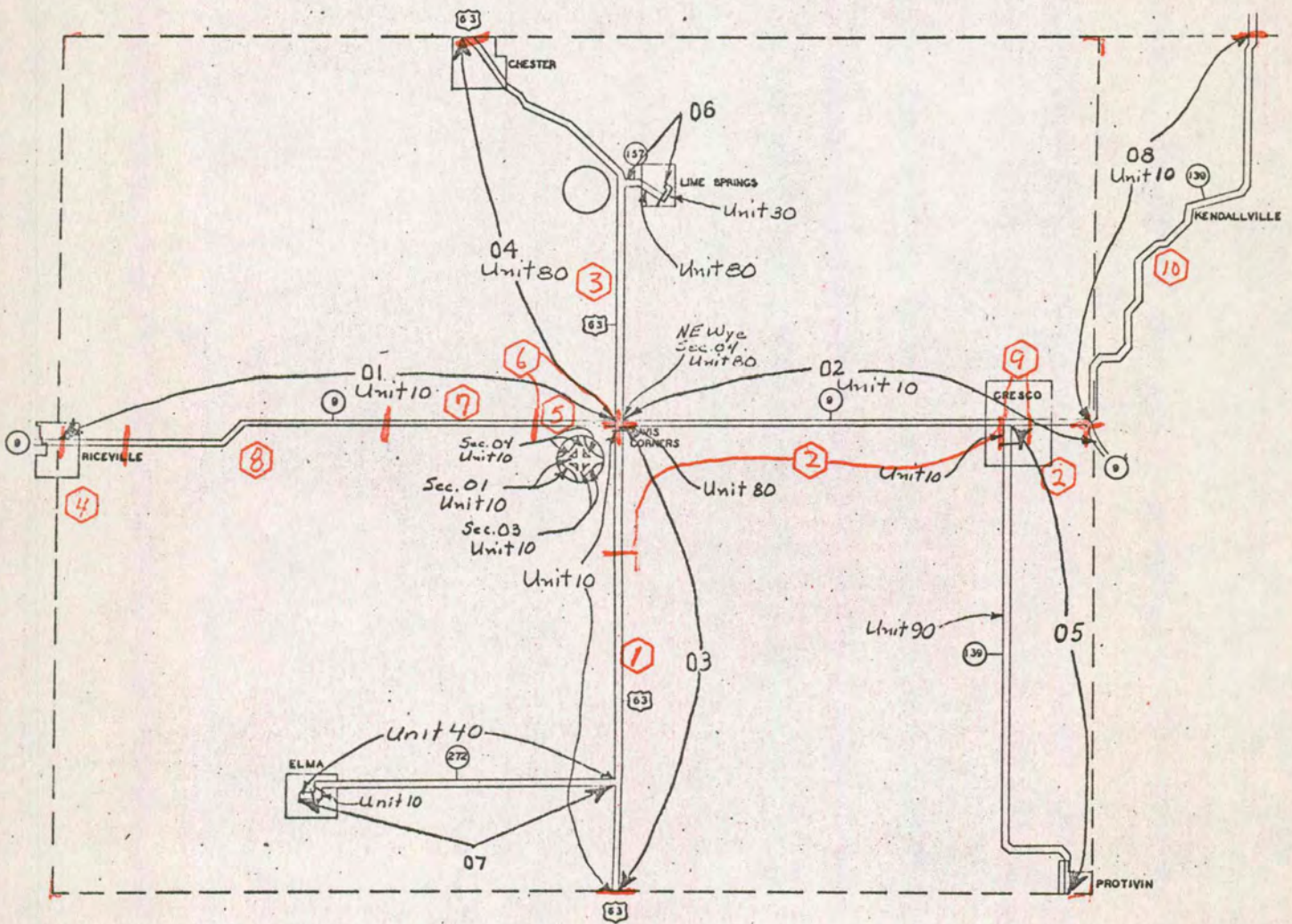
CARD NO.	SOURCE	STA. NO.
1 & 2	Id-28,29	0-1139
3	Dc-31	100-108 1312-1362 1569-2000 2572-2584
4	Id-33	0-76
5 & 6	Kv-35,36	589-698 1683-1696 4683-4696
7	Kv-36	398-589
8	Alternating Sections	(398-76)
	Os-38	398-320
	F,Os-38	320-192
	F-38	192-76
9	Hf-44	1020-1066
10	Sl,Dg-57	30-651

HOWARD COUNTY IOWA

MAINTENANCE SECTIONS LEGEND

SECTION	1	2	3	4	5	6	7	8	9	10
	=====	=====	=====	=====	=====	=====	=====	=====	=====	=====
	=====	=====	=====	=====	=====	=====	=====	=====	=====	=====
	=====	=====	=====	=====	=====	=====	=====	=====	=====	=====
	=====	=====	=====	=====	=====	=====	=====	=====	=====	=====
	=====	=====	=====	=====	=====	=====	=====	=====	=====	=====
	=====	=====	=====	=====	=====	=====	=====	=====	=====	=====
	=====	=====	=====	=====	=====	=====	=====	=====	=====	=====
	=====	=====	=====	=====	=====	=====	=====	=====	=====	=====
	=====	=====	=====	=====	=====	=====	=====	=====	=====	=====
	=====	=====	=====	=====	=====	=====	=====	=====	=====	=====

S T A T E O F M I N N E S O T A



2-1-62

HUMBOLDT COUNTY

CARD NO.	SOURCE	STA. NO.
3	Hu-33	0-2154 2252-2264
4	Hu-36	343-362
5	Alternating Sections	(613-766) (784-960)
	W-36	613-685
	Hu-36	685-690
6	W-36	766-784
7	Hu-36	310-343 362-612
9	W,Hu-37	2-370
10	Hu-37	725-108
11	Hu-38	0-159 1157-1159
13	Ru-39	0-581
15*	Fh-58	0-288

See Humboldt City Map

Card #1, 2, 8, 12, 14, 16

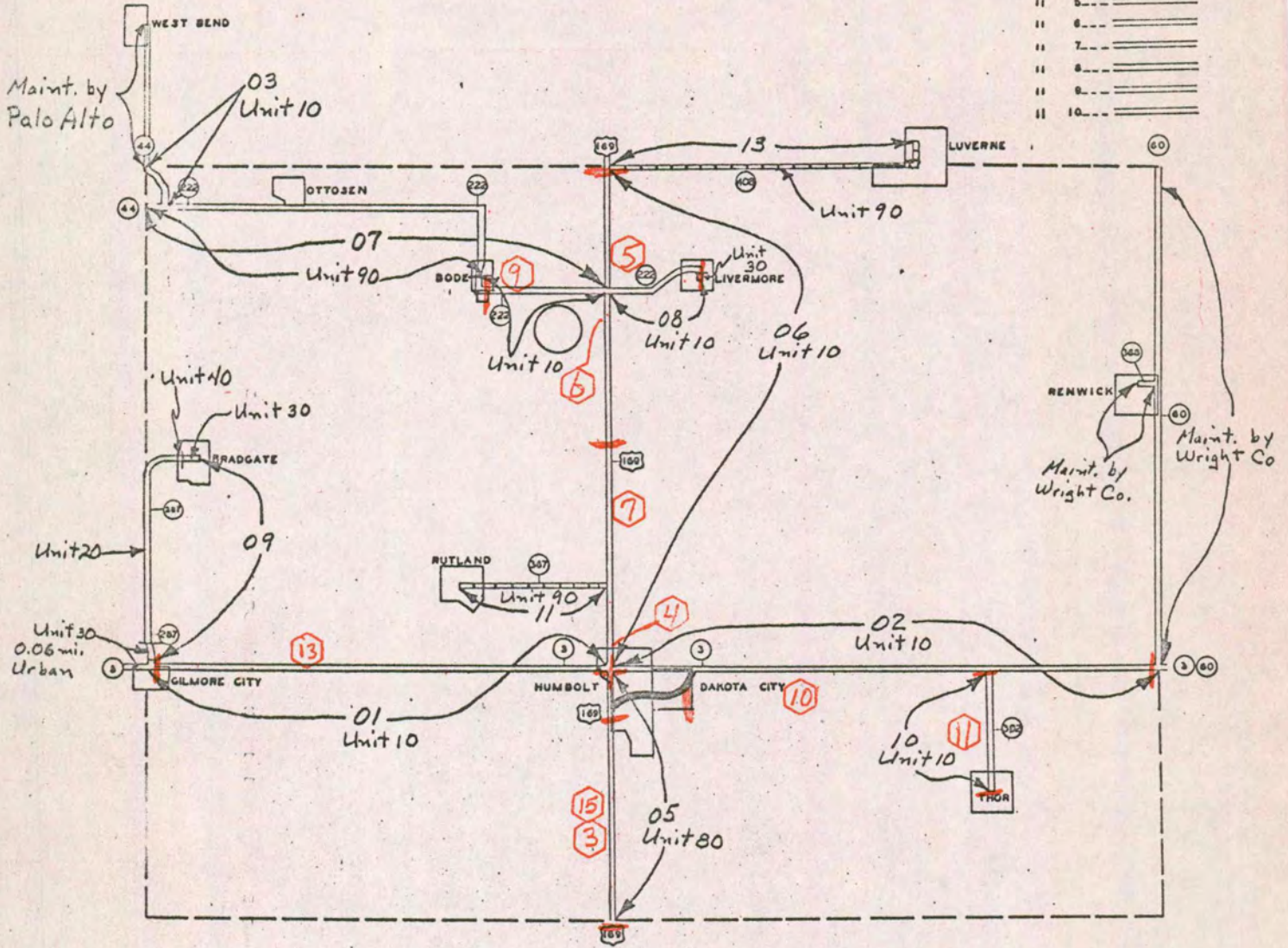
* Widening

HUMBOLDT COUNTY IOWA

INSTITUTION SECTIONS
SEC. 51 FRANK GOTCH ST. PARK

MAINTENANCE SECTIONS
LEGEND

SECTION II	SECTION I
11	1
12	2
13	3
	4
	5
	6
	7
	8
	9
	10



IDA COUNTY

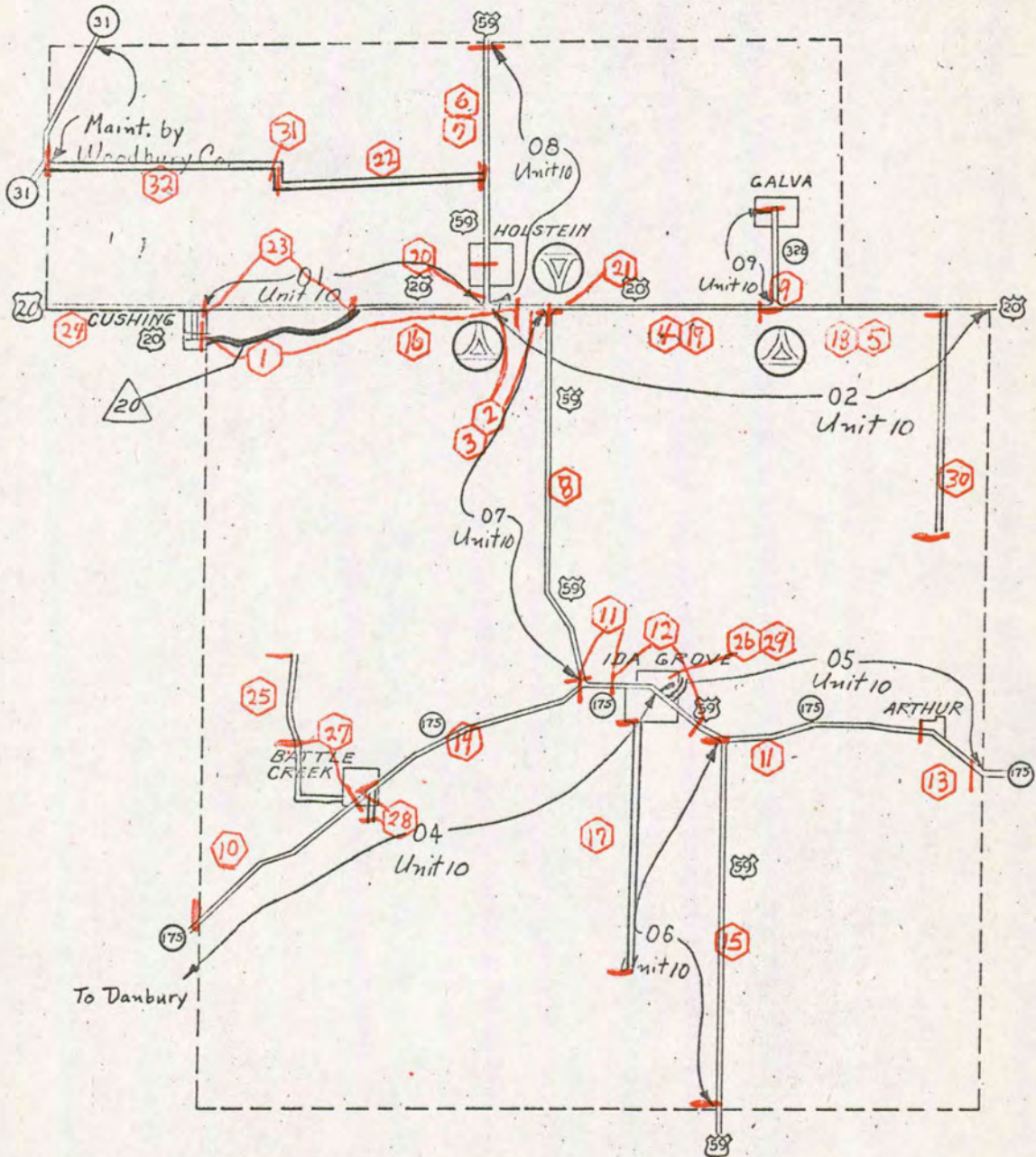
CARD NO.	SOURCE	STA. NO.	CARD NO.	SOURCE	STA. NO.
1	Cr-32	0-387 1345-1374 2345-2351	23	Cr-58	1157-1341
2	Lv-36	386-402	24	Cr-58	835-1157
3	Lv-36	402-424	25	Lv-59	119-241
4	Lv-36	424-687	26	Lv-59	0-13
5	Lv-36	687-1149	27	Lv-59	0-119
6 & 7	Lv-36,37 By-36,37 Lv,By-36,37	0-106 106-211 211-251	28	Lv-59	238-250 253-284
8	Lv-37 Cr-37	27-292 292-488 1479-1488	29	Lv-59	13-39
9	Cr-37 Lv-37	694-697 0-53 53-123	30	Lv-60	1-272
10	Lv-37	551-788	31	Cr-60	267-284
11	Ge-39 -39	1093-1138 2003-2064 2064-2290	32	Cr-60	252-267 284-548
12	Ge-39	1138-1260			
13	-39 Ge-39	2290-2359 2359-2373			
14	Lv-41	815-1105 5097-5102			
15	Lv-48	689-729 87-489			
16*	Cr-56	197-387			
17	Lv-57	410-99			
18*	Cr-57	687-1149			
19*	Cr-57	424-687			
20*	Cr-57	386-402			
21	Cr-57	402-424			
22	Cr-58	0-167 189-225			

* Widening

IDA COUNTY IOWA

MAINTENANCE SECTION
LEGEND

SECTION 1	-----
SECTION 2	-----
SECTION 3	-----
SECTION 4	-----
SECTION 5	-----
SECTION 6	-----
SECTION 7	-----
SECTION 8	-----
SECTION 9	-----
SECTION 10	-----



Highway Before Relocation

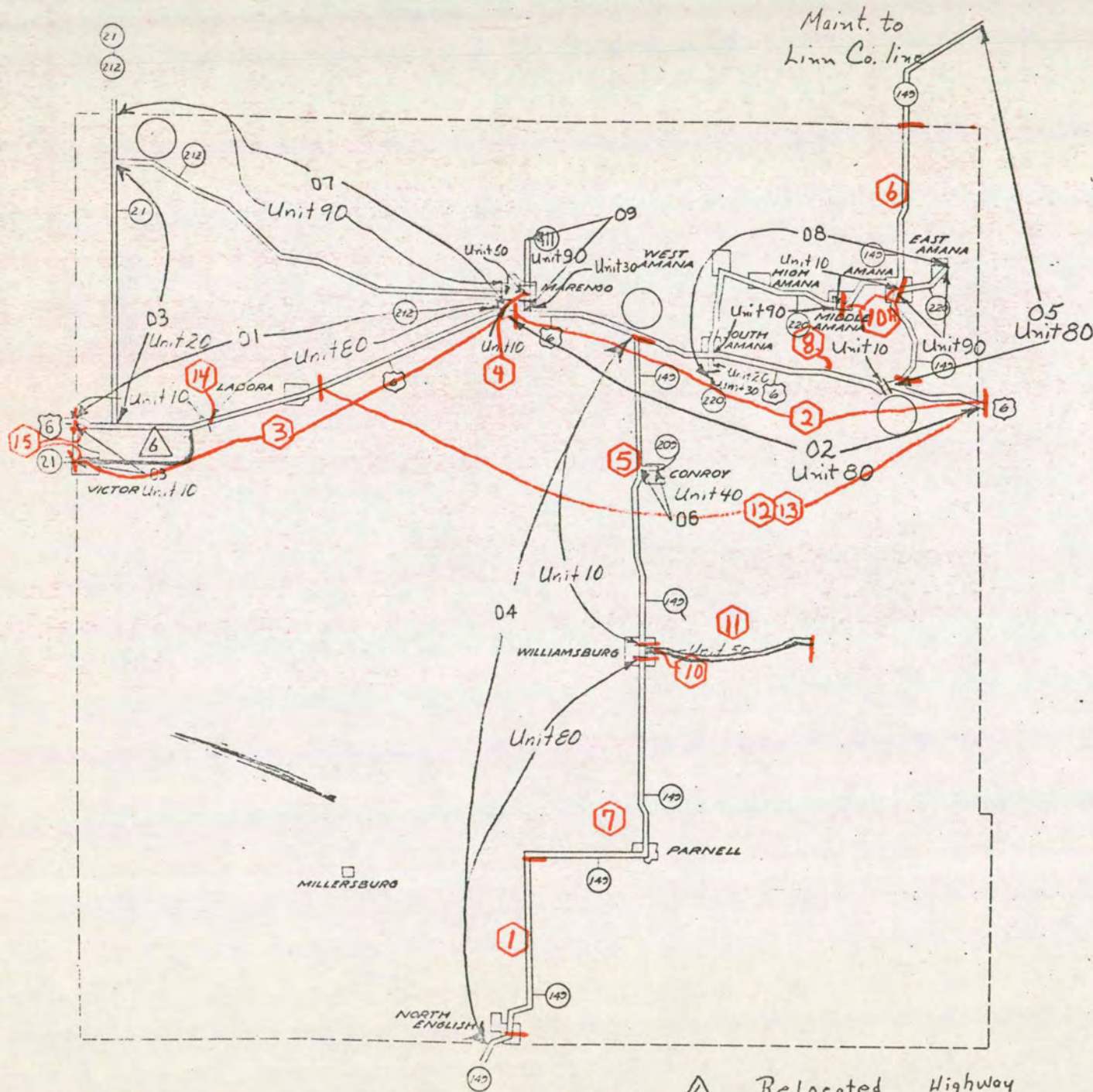
3-1-62

IOWA COUNTY

CARD NO.	SOURCE	STA. NO.
1	Alternating Sections	0-278
	G1-28	21-80
	Ia-28	204-206
2	Ia-29	721-1407
3	I, Ds-30	0-721
4	Ia, Bu, L-30	See Pavement Card
5	Ia, G1, Bl-30	See Pavement Card
6	G1-31	(0-9) (12-389)
7	G1-32	274-847
8	Ia-36	1185-1192
9	Co-	Maint. Project
10	Cd-57	1-15
10A	Cd-54	183-286
11	Co-57	15-266
12*	Fc-55	Entire Project
13*	Rp-55	Entire Project
14	Co-56	1437-1465
15	Co-56	2240-2295
16	Co-56	1301-1437 1465-1478

* Widening

IOWA COUNTY IOWA



MAINTENANCE SECTIONS

LEGEND

- SECTION 1 _____
- SECTION 2 _____
- SECTION 3 _____
- SECTION 4 _____
- SECTION 5 _____
- SECTION 6 _____
- SECTION 7 _____
- SECTION 8 _____
- SECTION 9 _____
- SECTION 10 _____

△ Relocated Highway

= New Highway 3-1-62

JACKSON COUNTY

CARD NO.	SOURCE	STA. NO.
1	Bl-28	0-79
2 & 3	Bl-28,29	977-1100
4	Bl-29	266-1031
5	Alternating Sections	(0-617)
	Ca-30	0-155
	Bl-30	155-571
6	Bl-30	764-786
7	Ca-31	147-263
8	Bl-37	620-769
9	Bl-37	601-620
10 & 11	Du-37,38	0-418
12	Bl-38	418-754
13	Bl-38	465-601
14 & 15	Sa-39,40	786-1156
16	Sa-40	1156-1446
17	Sa-41	240-368
18	Bl-46,47	769-977 475-1065 61-66
19	Bl-54	440-465

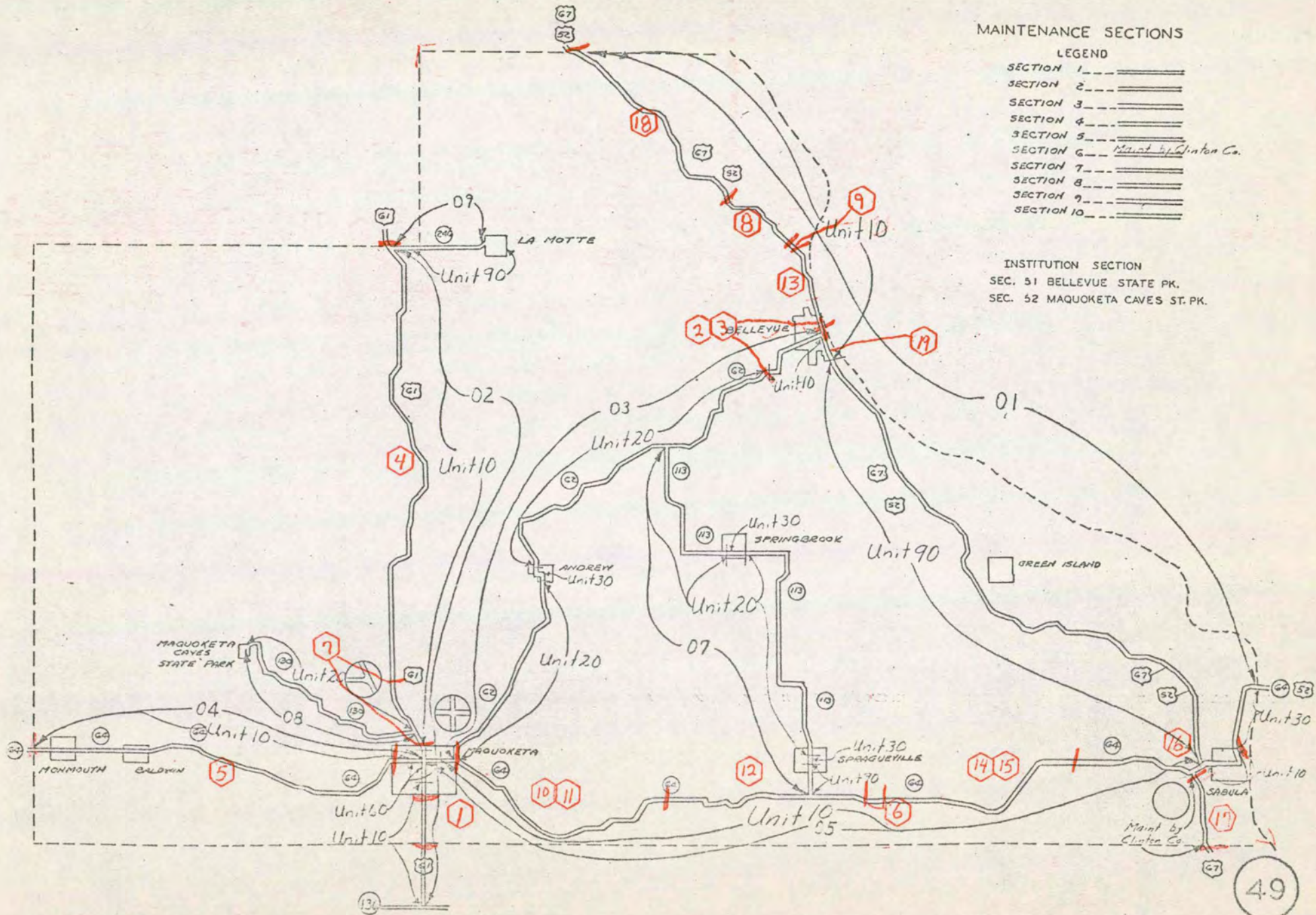
JACKSON COUNTY IOWA

MAINTENANCE SECTIONS

LEGEND

- SECTION 1 _____
- SECTION 2 _____
- SECTION 3 _____
- SECTION 4 _____
- SECTION 5 _____
- SECTION 6 *Maint. by Clinton Co.*
- SECTION 7 _____
- SECTION 8 _____
- SECTION 9 _____
- SECTION 10 _____

INSTITUTION SECTION
 SEC. 51 BELLEVUE STATE PK.
 SEC. 52 MAQUOKETA CAVES ST. PK.



PAVEMENT HISTORY

JASPER COUNTY

CARD NO.	SOURCE	STA. NO.	CARD NO.	SOURCE	STA. NO.
1	A-26	985-1249	28	Ed-49,50	709-1363
2 & 3	A-26,27	605-879	29	Missing	
4	A-27	0-290	30	Ct,Ed-51	See Pavement Card
5	Lg-28	0-541	31	Alternating Sections	1884-1954
6	D-30	0-560		Ct-51	1884-1920
	Ed-30	560-876		A-51	1920-1931
7	A,D-30	0-36		A,Ed-51	1931-1945
8	A-30	353-498		Ed-51	1945-1954
		502-554	32	Ct-52	1807-1835
9	D-34	347-688	33	Ct-51	1380-1446
10	D-35	677-825	34	Ct-52	1807-1835
11 & 12	D-35,36	0-292	35	Fc,Vd-54	See Pavement Card
13	D-36	211-219	36	Ct-56	1451-1483
16	E-37	133-496	37*	Kc-56	0-866
		3132-3134	38	Fc-60	See Pavement Card
		4132-4134	39	Ct,Fc-60	See Pavement Card
18	Ft,Ds-40	1001-1197	40	Fc-61	292-677
19	Ft,Ds,Ce-40	110-157	41	Va-61	See Pavement Card
20	Alternating Sections	41-1037	42	Vd-61	590-610
	Hb-42	41-52		Fc-61	610-626
	Lg-42	52-185			
21	Da-43	Maintenance Project			
22	Ct-49	0-48			
23	Ed-49	100-109			
24	Alternating Sections	392-914			
	Ct-49,50	392-679			
	A-49,50	679-752			
25	Ct-49,50	238-397			
27	Ct-50	1415-1427			

* Widening Project

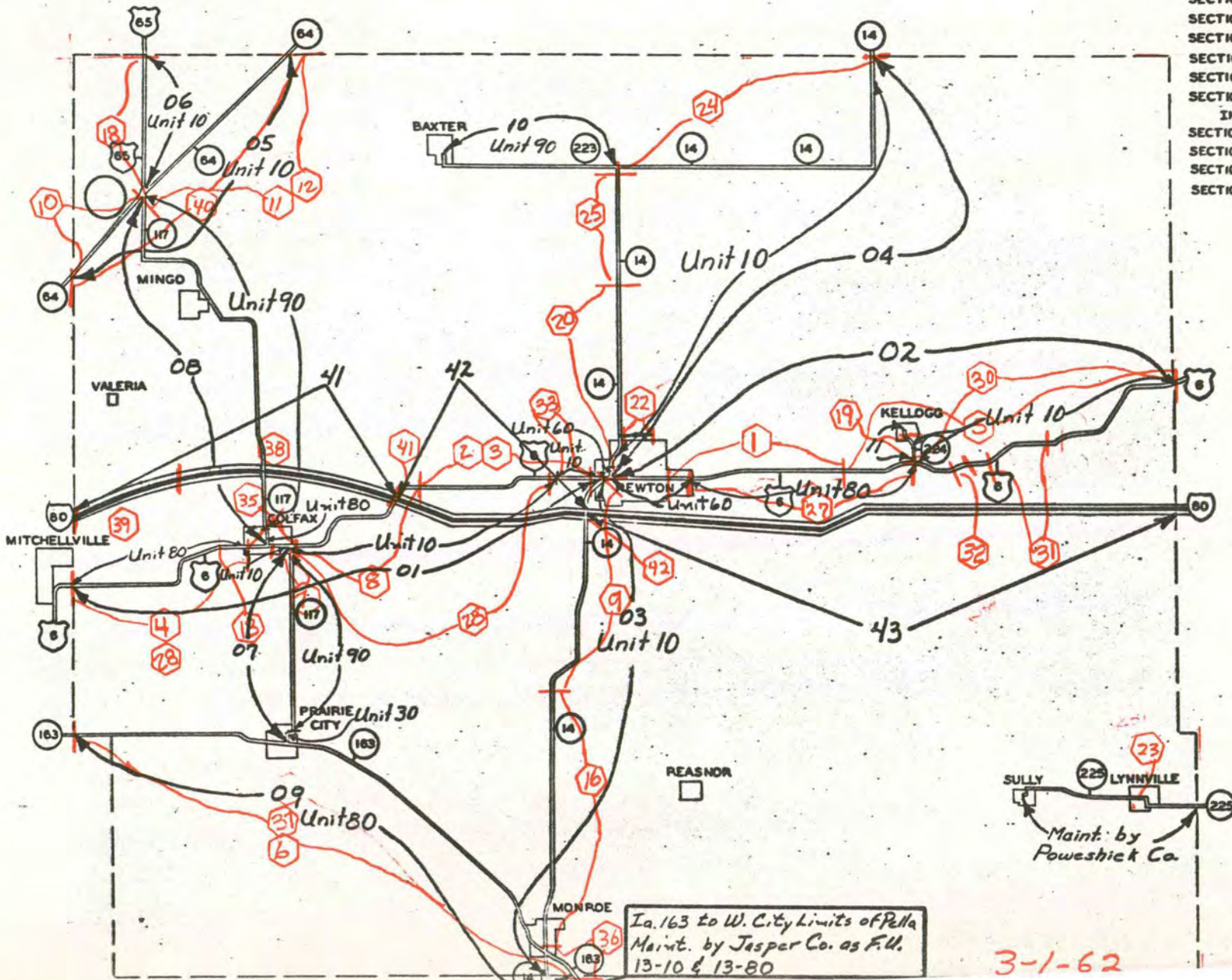
Card No. 14,14,17,26 see Newton Map

JASPER COUNTY
IOWA

MAINTENANCE SECTIONS

LEGEND

- SECTION 1 _____
- SECTION 2 _____
- SECTION 3 _____
- SECTION 4 _____
- SECTION 5 _____
- SECTION 6 _____
- SECTION 7 _____
- SECTION 8 _____
- SECTION 9 _____
- SECTION 10 _____
- SECTION 11 _____
- SECTION 12 *Maint. by Pows*
- INTERSTATE SECTIONS
- SECTION 41 _____
- SECTION 42 _____
- SECTION 43 _____
- SECTION 44 _____



Ia. 163 to W. City Limits of Pella
Maint. by Jasper Co. as F.U.
13-10 & 13-80

3-1-62

JEFFERSON COUNTY

CARD NO.	SOURCE	STA. NO.
1 & 2	Mv-26,27	681-1164
3	Mv-27	1164-1326
4	Alternating Sections Mv,D,Ed-27	(0-600) See Pavement Card
5	Alternating Sections Mv-27 Sm-27	(1200-1401) (1414-1562) 1200-1375 1375-1396
6	Alternating Sections Bu-28 Mv-28 Lm-28	(1600-2067) 1600-1736 1748-1768 1829-1836
7	Mv-30	178-195
9	Mv-35	1394-1418
15	Do-52	432-437 483-492
16	Mv,Do-54	736-682
19	Alternating Sections Fs,Do-55	548-597 994-1001 See Pavement Card
20	Do-55	394-367
21	Do-55	0-367 394-545
22	Gh-58 Fs-58	1336-1228 1228-1100

See Fairfield City Map
Card #8, 10-14, 17, 18

JOHNSON COUNTY IOWA

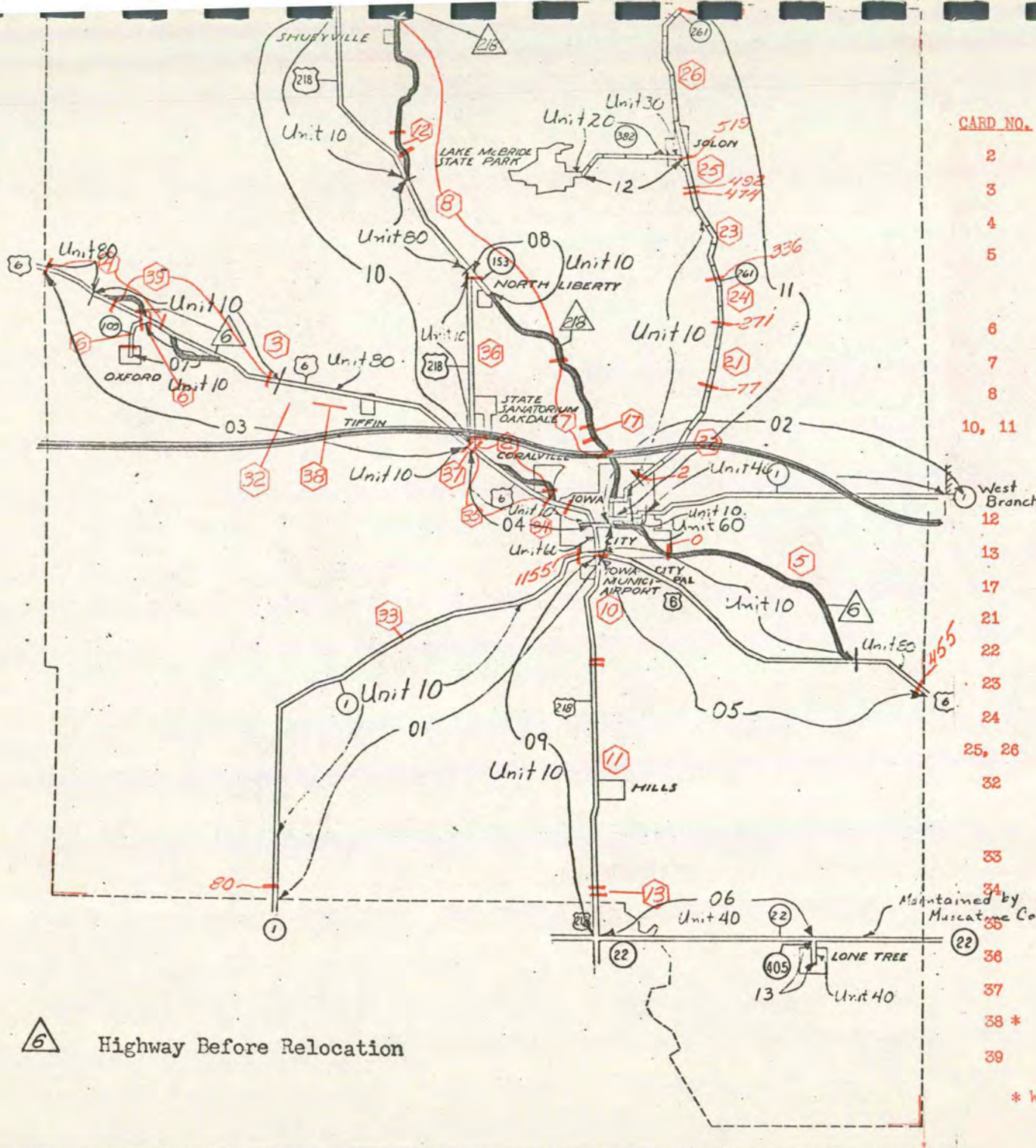
PAVEMENT HISTORY

CARD NO.	SOURCE	STA. NO.
2	Ia - 21.	58 - 193.
3	Bu, Ia - 26.	193 - 710.
4	Bu - 27.	710 - 907.
5	Alternating Sections	
	Rp - 27.	0 - 22.
	L - 27.	224 - 386.
6	Bu, Mv, Ia - 27.	-7 - 154.
7	Ia - 27.	8 - 180.
8	Ia - 27.	180 - 833.
10, 11	Alternating Sections	(0 - 1328)
	Ia - 30.	0 - 19.
	Bu - 30.	19 - 21.
	L - 30.	21 - 29.
12	Rp - 30.	602 - 635.
13	Mv - 31.	1312 - 1328.
17	Rp - 32.	41 - 65.
21	Mv - 38.	
22	Ia - 39.	
23	Cd - 39.	
24	Cd - 40.	
25, 26	Cd - 41.	
32	Six sections on U.S. 46 W. of Iowa City.	
	Rp - 50.	See pavement card
33	Cd - 51.	
34	Ig - 51.	17 - 51.
35	Rp - 51.	51 - 179.
36	Rp - 57.	14 - 267.
37	Rp - 57.	177 - 210.
38 *	Rp - 55.	179 - 537.
39	Rp - 55.	See pavement card

* Widening Project

CARD NO.

1, 9, 14-16, 18-20, 27-31 See Iowa City Map.

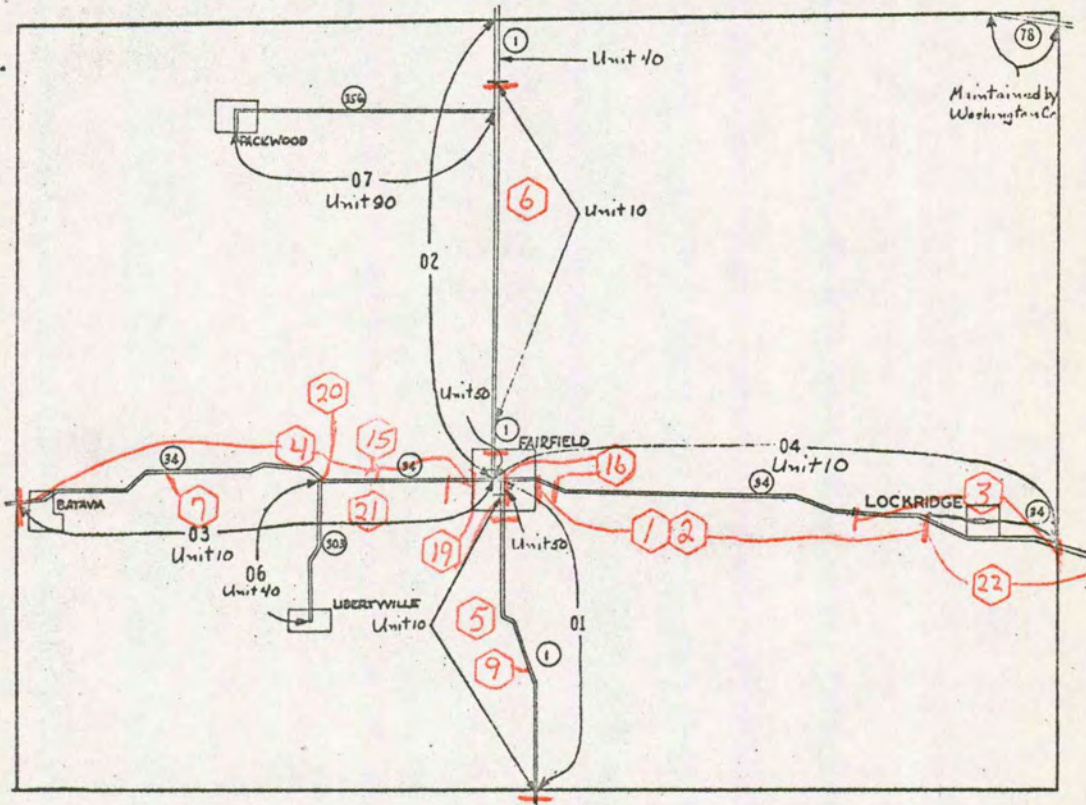


Highway Before Relocation

52-1 67

JEFFERSON COUNTY

- SECTION-1--=====
- SECTION-2--=====
- SECTION-3--=====
- SECTION-4--=====
- SECTION-5--*Maint. by Washington Co.*
- SECTION-6--=====
- SECTION-7--=====



3-1-62

REVISED 4/1/60

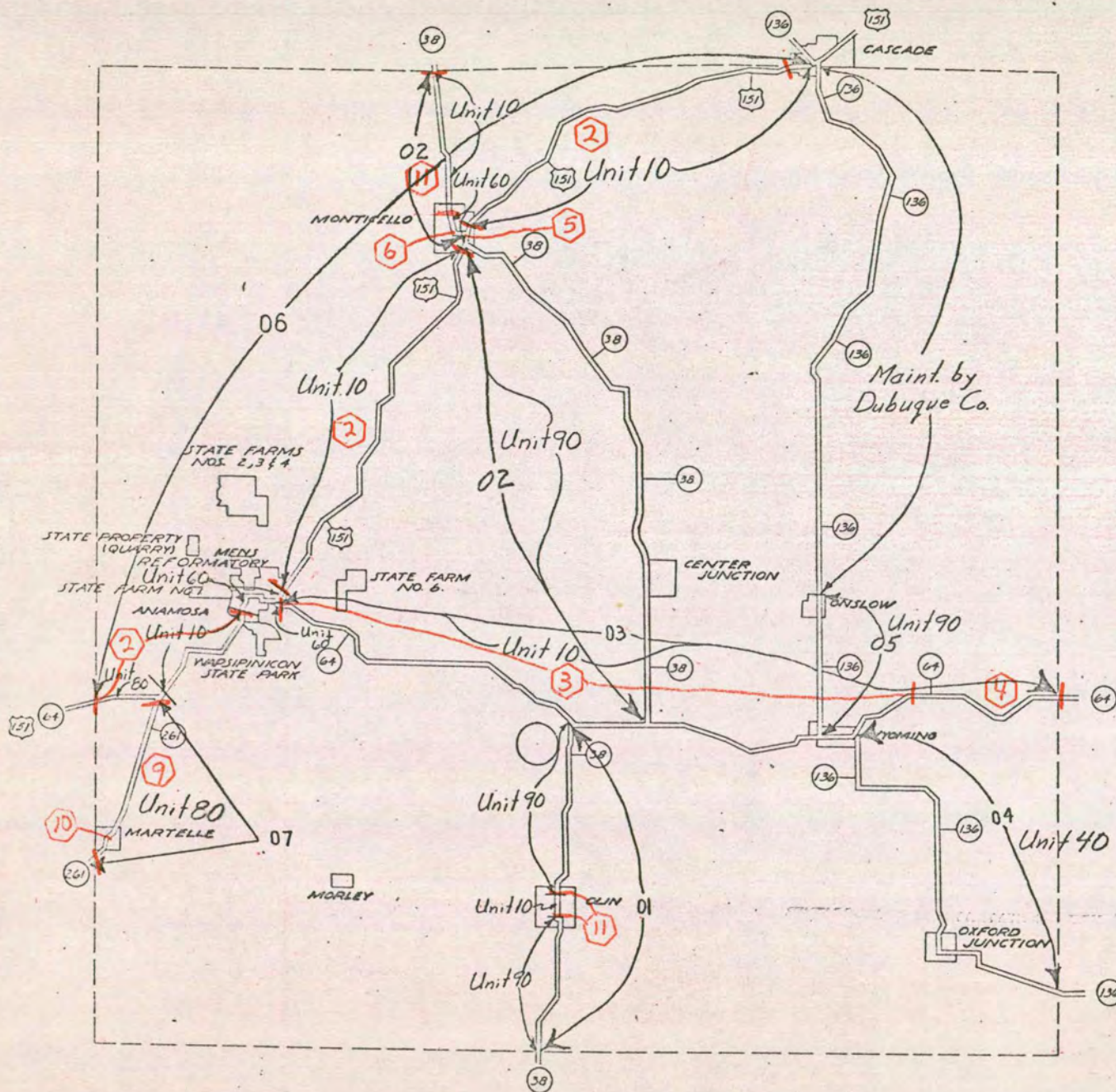
JONES COUNTY

CARD NO.	SOURCE	STA. NO.
2 (1 of 2)	Du,G1,B1,L-28	See Pav. Card
2 (2 of 2)	G1,L,B1-28	See Pav. Card
3	Ca,Mv,L,O-29	See Pav. Card
4	Ca-30	915-1138
5	L,Bu-31	(914-925) (928-935)
6	L,Bu-31	1-37
9	Co-37	(2-15) (45-225) (1215-1220)
10	Co-37	15-45
11	Co-38	37-212
12	Unknown-30	Unknown

See Anamosa City Map

Card #1, 7, 8

JONES COUNTY IOWA



MAINTENANCE SECTIONS

LEGEND

- SECTION 1 -----
- SECTION 2 -----
- SECTION 3 -----
- SECTION 4 -----
- SECTION 5 -----
- SECTION 6 -----
- SECTION 7 -----
- SECTION 8 -----
- SECTION 9 -----
- SECTION 10 -----

INSTITUTION SECTIONS

- SEC. 51 WAPSIPINICON ST. PK.
- SEC. 61 MEN S REFORMATORY
- SEC. 62 MEN S REFORMATORY FARMS

3-1-62

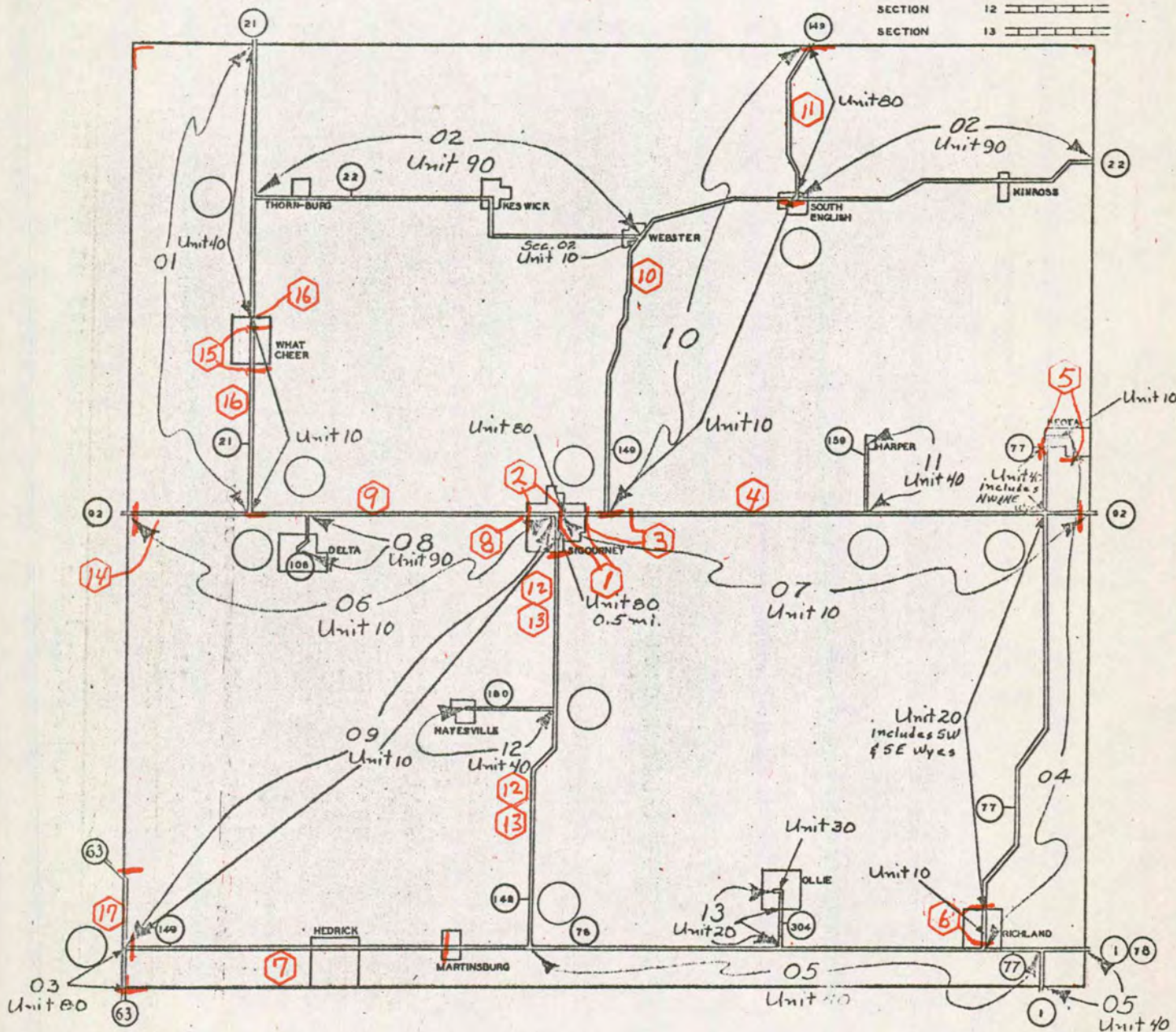
KEOKUK COUNTY

CARD NO.	SOURCE	STA. NO.
1	L-26	See Pavement Card
2	Bu-27	See Pavement Card
3	Mv-28	0-71 671-683
4	Mv-28	683-1270
5	L-28	94-148
6	L-28	58-113
7	Ed-29	0-8 10-437
8	L-30 Bu-30	1-4 4-17
9	Alternating Sections L, Mv, Bu-30	(0-529) See Pavement Card
10	L-30	0-616 1000-1004
11	G1-32	617-831
12 & 13	Alternating Sec. Ed-32,33 Bu-32,33	(0-656) 0-393 393-656
14	Ed-46	12-45
15	Lg-27,28	6211-6251
16	Ed, Ct-49,50	212-0 1003-999
17*	Rm, Do-56	34-853

* Widening

KEOKUK COUNTY

SECTION	1	=====
SECTION	2	=====
SECTION	3	=====
SECTION	4	=====
SECTION	5	=====
SECTION	6	=====
SECTION	7	=====
SECTION	8	=====
SECTION	9	=====
SECTION	10	=====
SECTION	11	=====
SECTION	12	=====
SECTION	13	=====



3-1-62

KOSSUTH COUNTY

CARD NO.	SOURCE	STA. NO.
3	Mc-22	767-1362
4	Mc-23	1362-1457
5	Mc-28 G-28	6-164 164-1149
6	Id-29	59-2614
7	Id-30	(0-604) (1000-1015) (2000-2015)
9	W-31	0-325
10	W-32	604-931
11	W-32	(3-35) (1032-1035)
12*	Id-33	See Pavement Card
14	Ck-35 W-35	339-442 442-552
15 & 16	Hu-35,36	2-337
17	Ck-36	1373-1418
18	Ck-36	1418-1427
19	Gr-38 W-38	191-581 581-640
20	W-40	457-466
21	W-40 Sp-40	0-215 215-417
24*	Fh-57	24-465
25	Fh-54	597-622
26*	Fh,Csc-57	See Pav. Card
27*	Fh-57	339-552
28	Fh-58	(385-418) (571-600) (824-850)
29*	Ee-58	Entire Project
30*	Gw-61	1150-1433
31*	Gw-61	1110-1150

See Algona City Map
Card #1, 8, 13, 22, 23

* Widening

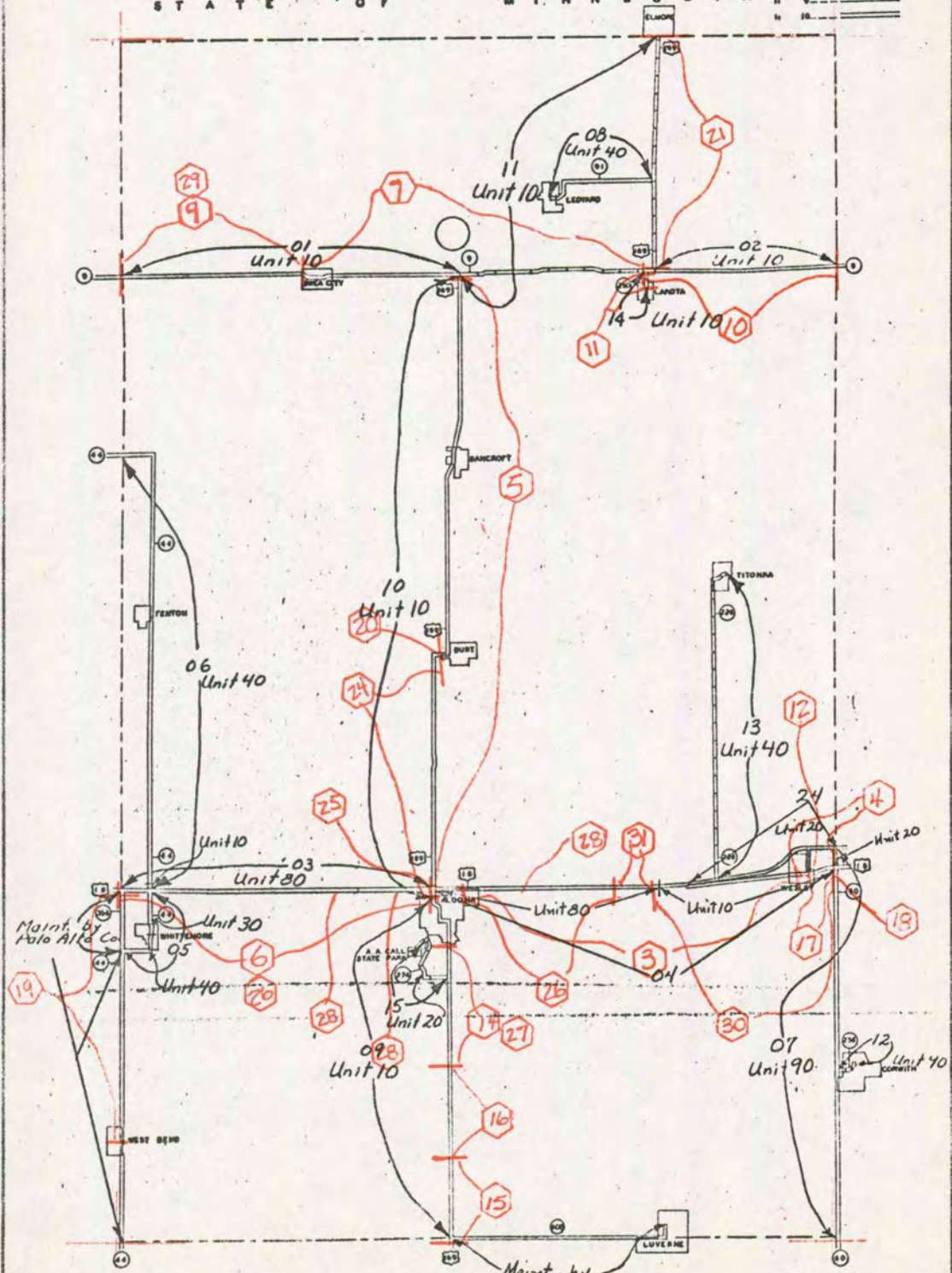
KOSSUTH COUNTY IOWA

INSTITUTIONS SECTIONS
SEC. 81 A. A. CALL STATE PARK

MAINTENANCE SECTIONS
LEGEND

SECTION	11	12	13	14	15	16	17	SECTION	1	2	3	4	5	6	7	8	9	10
11	_____	_____	_____	_____	_____	_____	_____	1	_____	_____	_____	_____	_____	_____	_____	_____	_____	_____
12	_____	_____	_____	_____	_____	_____	_____	2	_____	_____	_____	_____	_____	_____	_____	_____	_____	_____
13	_____	_____	_____	_____	_____	_____	_____	3	_____	_____	_____	_____	_____	_____	_____	_____	_____	_____
14	_____	_____	_____	_____	_____	_____	_____	4	_____	_____	_____	_____	_____	_____	_____	_____	_____	_____
15	_____	_____	_____	_____	_____	_____	_____	5	_____	_____	_____	_____	_____	_____	_____	_____	_____	_____
16	_____	_____	_____	_____	_____	_____	_____	6	_____	_____	_____	_____	_____	_____	_____	_____	_____	_____
17	_____	_____	_____	_____	_____	_____	_____	7	_____	_____	_____	_____	_____	_____	_____	_____	_____	_____
								8	_____	_____	_____	_____	_____	_____	_____	_____	_____	_____
								9	_____	_____	_____	_____	_____	_____	_____	_____	_____	_____
								10	_____	_____	_____	_____	_____	_____	_____	_____	_____	_____

STATE OF MINNESOTA



55

REVISED 10/1/60

7-1-67

LEE COUNTY

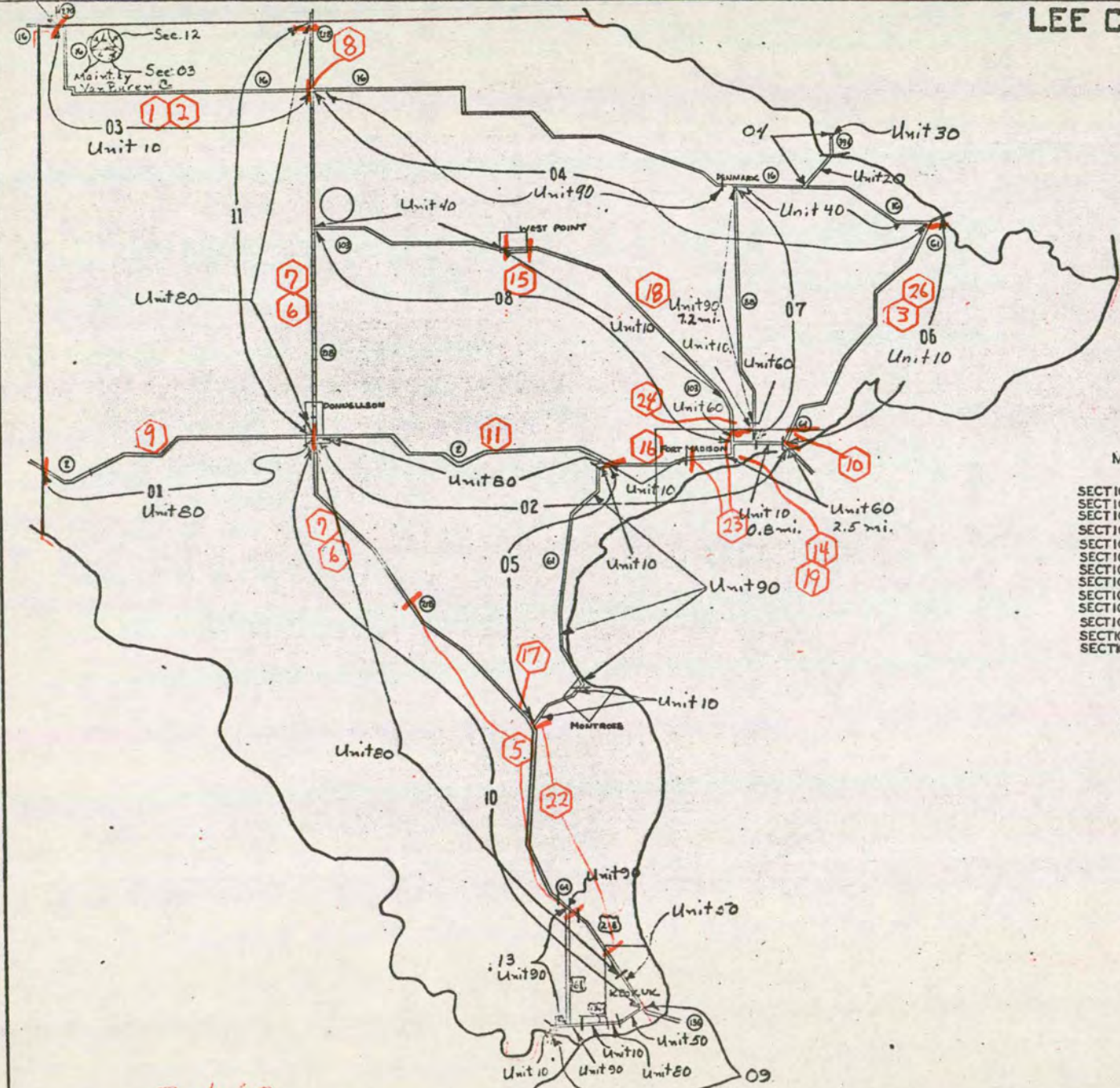
CARD NO.	SOURCE	STA. NO.
1 & 2	Alternating Sections (0-560) O,Lm,Mv,Yg-27,28	See Pavement Card
3	Alternating Sections (51-452) O,Yg,Lm-28	See Pavement Card
5	Alternating Sections (0-640) (2999-3018) (4000-4007) Sm,Ia,Bb,Lm-28	See Pavement Card
6 & 7	Alternating Sections (640-1639)	
8	Sm-29	560-574
9	Alternating Sections (0-466) Sm,Dv,Do,L,Lm-30	See Pavement Card
10	Sm,Dv-31	0-51
11	Dv,Lo,Sg-32	466-963 1954-1959
14	Sg-35	0-7
15	Lm-36	306-345
16	Lm-37	954-1072
17	Lm-37	0-23
18	Lm-38	345-816
19	Sg-38	1-25
22	Lm-51	200-601 3002-3008
23	Mv-51,52	100-144 150-168
24	Lm-54	997-108
26*	Fs-56	Entire Project

See Keokuk City Map

Card #4, 12, 13, 20, 21, 25

* Widening

LEE COUNTY



MAINTENANCE SECTIONS LEGEND

SECTION - 1 -	=====
SECTION - 2 -	=====
SECTION - 3 -	=====
SECTION - 4 -	=====
SECTION - 5 -	=====
SECTION - 6 -	=====
SECTION - 7 -	=====
SECTION - 8 -	=====
SECTION - 9 -	=====
SECTION - 10 -	=====
SECTION - 11 -	=====
SECTION - 12 -	=====
SECTION - 13 -	=====

INSTITUTION SECTIONS
 SEC. 61 STATE PENITENTIARY
 SEC. 62 FARM #1 & #2
 SEC. 63 FARM #3

3-1-62

LINN COUNTY

CARD NO.	SOURCE	STA. NO.	CARD NO.	SOURCE	STA. NO.
1 & 2	Mv, Id, Lv-18, 19	0-43	41	Co-47	Maint. Project
4 & 5	Mv, 0-20, 21	0-344	42	Co-48	Maint. Project
6	Bu-25	163-1381	44	Co-48	87-344
7 & 8	Alternating Sec. Bu-25, 26 Rp-25, 26 Mv-25, 26	(0-382) 0-108 162-169 266-276	46	Co-48	Maint. Project
9 & 10	Alternating Sec. Rp, Gl-26, 27 Rp-26, 27 Rp, Bu-26, 27	(0-311) (327-369) 0-239 239-275 275-311	49	Cd-50	10-238
			50	Bl-57	3-9
			51*	Cd-55	76-894
			52	Bridge Approach KCr-51	77-78
			53	Cd-52	0-6
11	Alternating Sections L-29 Bl-29	(0-640) 109-111 111-640	54	Cd-52 BCr-52 Cd-52	341-106 106-22 22-0 1000-994
13	Alternating Sections Bl, Gl, Du-30 See Pavement Card	(49-625) (657-697)	55	Cd-53	0-33
14	Gl-30	35-1057	57	Co, Rp-53	0-853
15	Gl-30	1057-1335	58	Cd-53	3-11
16	Alternating Sections Du-31 Gl-31	(625-657) (697-952) (1445-1669) 697-936 1575-1658	60A	Cd-56	100-301 0-108
19 & 20	Gl-33, 34	0-195			
21	Alternating Sections Gl-34 Gl-34	195-515 195-216 216-225			
23	Cc-36	Maint. Project			
24	Cc-36	1163-1179 1180-1186			
36	Cd-42	Maint. Project			
36A	Co-43	Maint. Project			
37	Co-46	852-859 868-902			
38 & 39	Co-46, 47	750-852 902-1044			

See Cedar Rapids Map

Card #3, 12, 17, 18, 22, 25-35, 40, 43, 45, 47, 48, 56, 59, 60, 61-65

* Widening

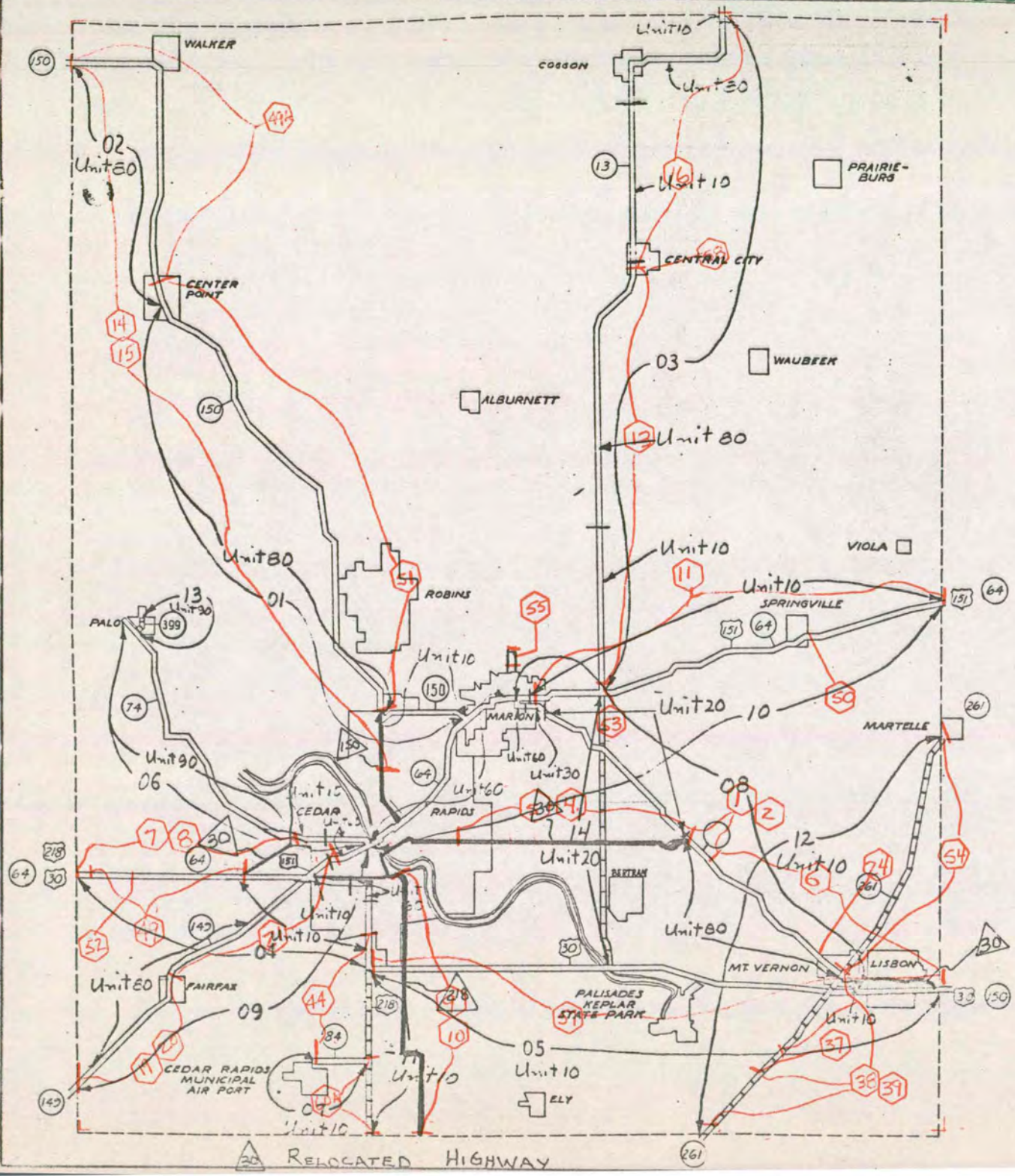
LINN COUNTY IOWA

MAINTENANCE SECTIONS

LEGEND

- SECTION 1 -----
- SECTION 2 -----
- SECTION 3 -----
- SECTION 4 -----
- SECTION 5 -----
- SECTION 6 -----
- SECTION 7 -----
- SECTION 8 -----
- SECTION 9 -----
- SECTION 10 -----
- SECTION 11 -----
- SECTION 12 -----
- SECTION 13 -----
- SECTION 14 -----

INSTITUTION SECTIONS
SEC. 51 PALISADES KEPLER ST. PK.

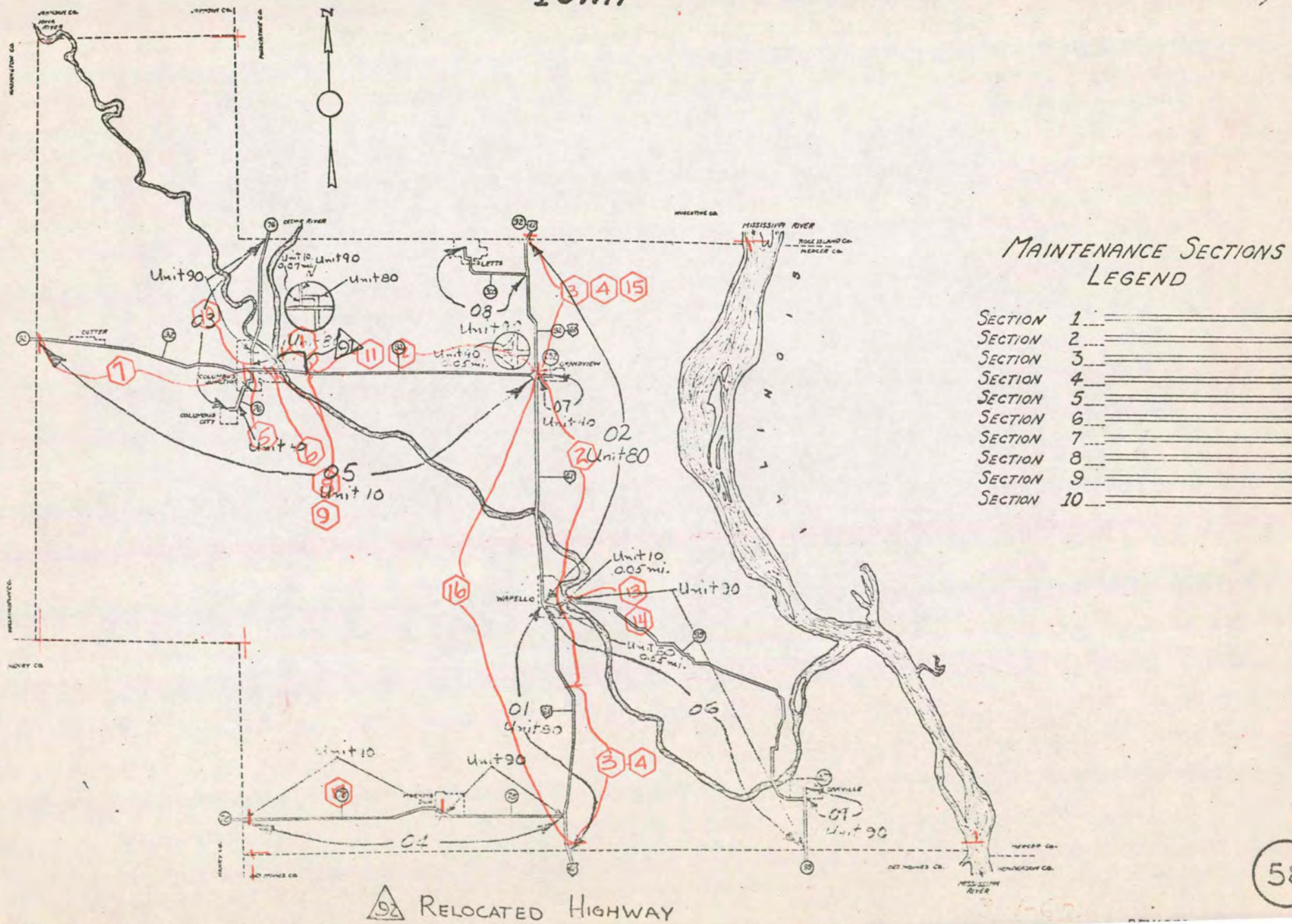


LOUISA COUNTY

CARD NO.	SOURCE	STA. NO.
1	-14	See Pavement Card
2	Mv-32	2330-2858
3 & 4	Mv-32,33	2100-2329 2858-3073
5	Mv-35	47-75
6	Mv-35	75-81
7	Mv-36	0-326
8 & 9	Mv-36,37	81-108 123-172
10	Mv-37	0-4
11 & 12	Mv-37,38	172-520 1515-1522 2514-2522
13 & 14	Mv-47,48	28-30
15*	Wm-55	Entire Project
16*	ACME Muscatine Raid Bros., Mediapolis-56	" "
17	Bo-53	1010-1627

* Widening

LOUISA COUNTY IOWA



LUCAS COUNTY

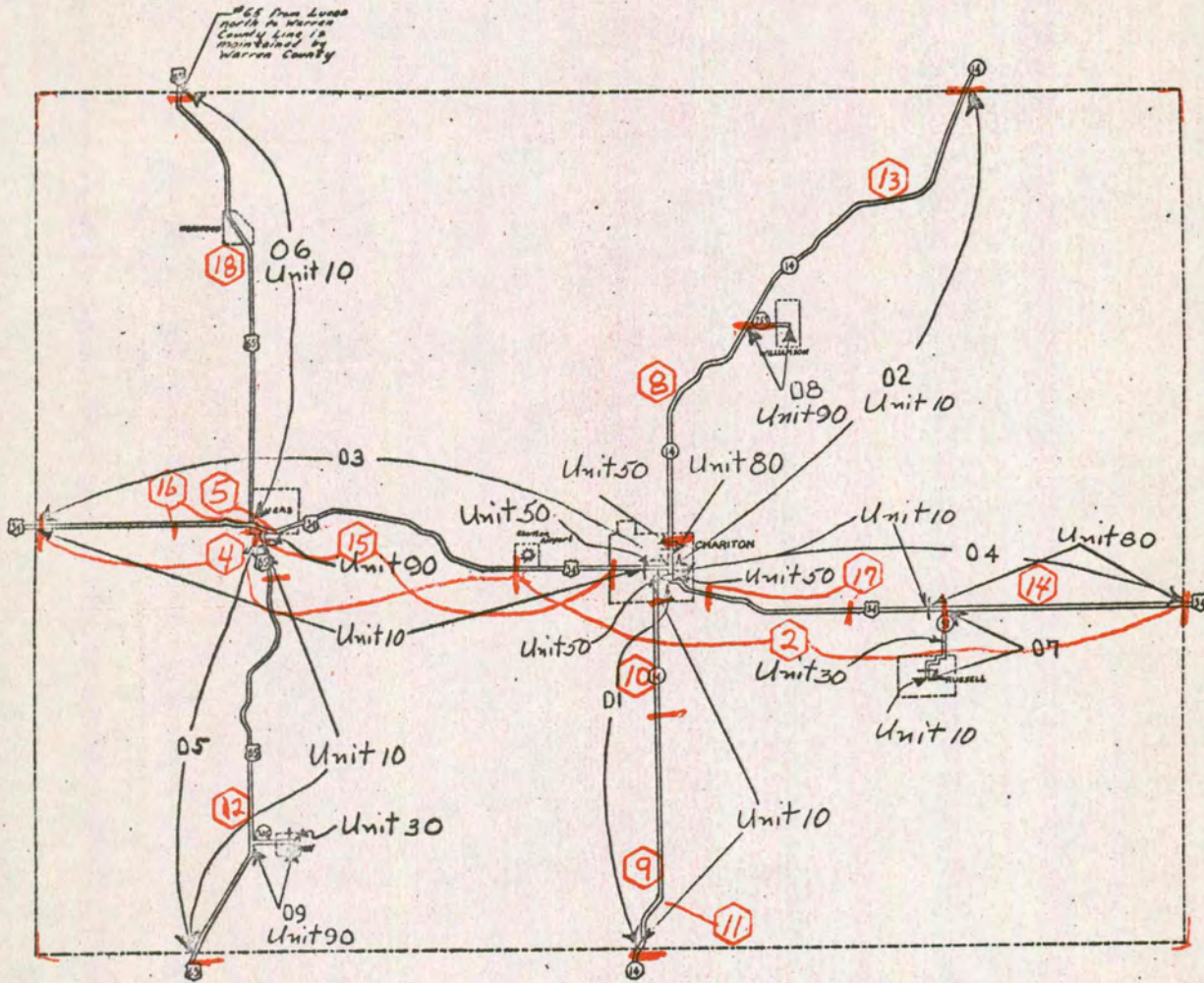
CARD NO.	SOURCE	STA. NO.
2	A-28 Lg-28	6-445 445-742
4	Alternating Sections 561-1120 Tracy Gr,E,Mv-29 See Pavement Card	
5	Harry & Tracy -31	803-817
8	Ed-40	56-323
9	Ct,Ed-47	488-546 551-759
10	Ct-47	759-887
11	Ct-48	546-551
12	Ct-54	Entire Project
13	Ct-55 Ce-55	707-572 572-329
14	Ct-56	410-742 10-139
15*	Ct-56	133-6 969-94
16*	Ce-57	Entire Project
17	Do-58	411-263 121-112
18	Ct,Do-58	9-515

See Chariton City Map
Card #1, 3, 6, 7

* Widening

LUCAS COUNTY IOWA

Sec. #	LEGEND Description	Color
1		
2		
3		
4		
5		
6		
7		
8		
9		



3-1-62

59

LYON COUNTY

CARD NO.	SOURCE	STA. NO.
1	R-34	0-289 305-312
2 & 3	R-35,36	1000-1325
4	R-36	949-968
5 & 6	R-36,37	27-141 871-1029
7	R-37	2843-2889 3843-3847
8	R-37	100-853
9	R-37	2-28
10	K1,Ha-37	5-241
11	K1-38	400-674
12	George & K1-38	0-332 1330-1332
13	R-38	4-175 1169-1175
14	R-38	831-1193 2032-2037
15	K1-41	300-308
16	K1-41	308-336
17	R-41	637-655
18	K1-41 R-41	336-527 527-637
19	K-46	0-300
20	Lr-50	0-404
21*	Lh-57	21-288 306-309
22*	As-58	428-1317

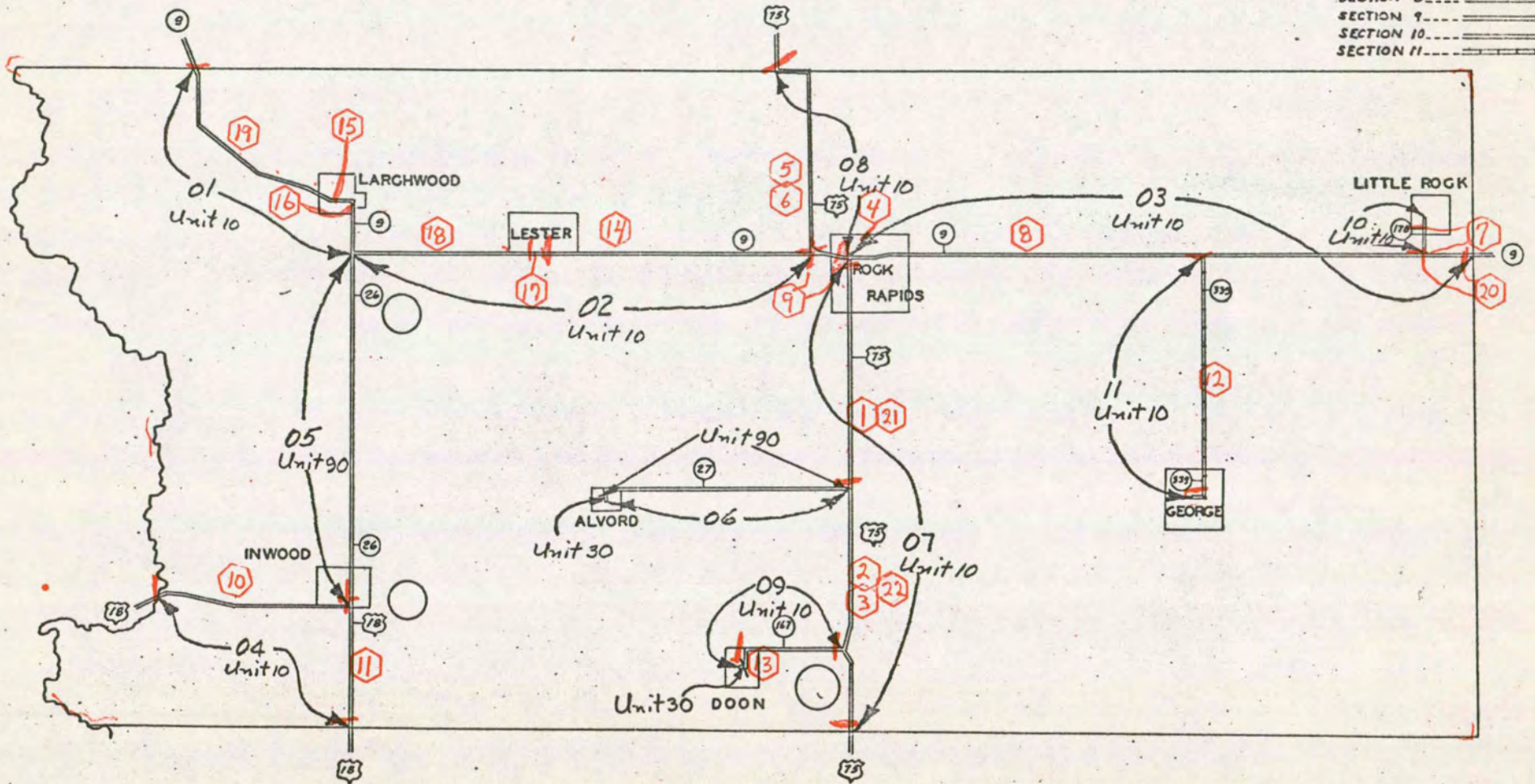
* Widening

LYON COUNTY
IOWA

MAINTENANCE SECTIONS

LEGEND

- SECTION 1 -----
- SECTION 2 -----
- SECTION 3 -----
- SECTION 4 -----
- SECTION 5 -----
- SECTION 6 -----
- SECTION 7 -----
- SECTION 8 -----
- SECTION 9 -----
- SECTION 10 -----
- SECTION 11 -----



3-1-62

MADISON COUNTY

CARD NO.	SOURCE	STA. NO.
1	Alternating Sections	(2-653)
	E-31	81-305
	Wi-31	395-436
2	Alternating Sections	(200-466)
	E-31	200-215
	Wi-31	360-362
3	Alternating Sections	(0-437)
	D-31	0-231
	Wi-31	231-382
	E-31	411-429
4	Wi-31	0-624
6 & 7	Wi-35,36	0-258 1004-1016
9	Alternating Sections	(258-603)
	Ct-47	258-339
	Hb-47	339-342
12*	Cm-55	Entire Project

See Winterset City Map

Card #5, 8, 10, 11, 13

* Widening

INTERSTATE SECTIONS

- SECTION 41
- SECTION 42
- SECTION 43

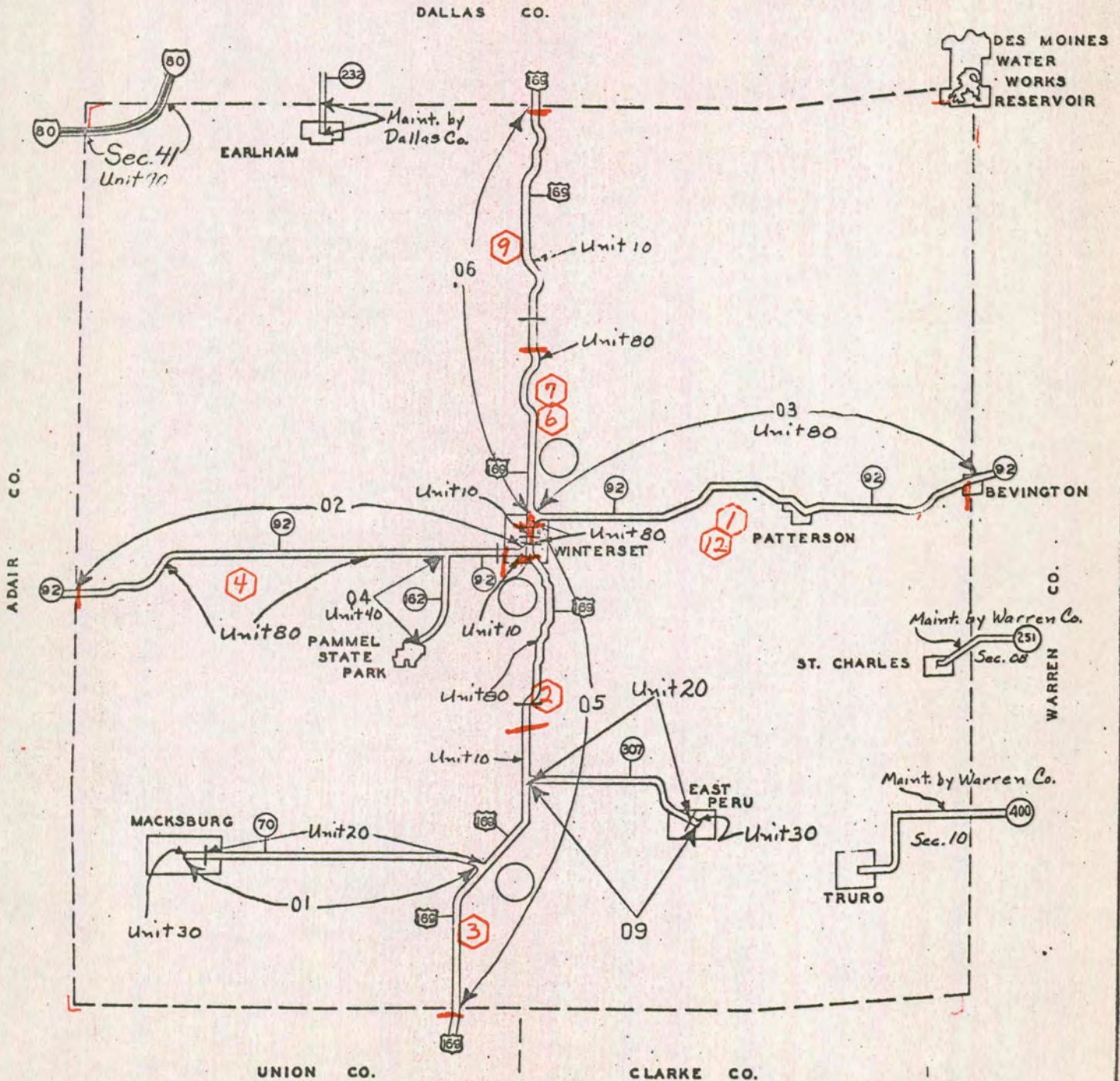
INSTITUTE SECTIONS
SEC. 51 PAMMEL ST. PARK

MAINTENANCE SECTIONS

LEGEND

- SECTION 1
- SECTION 2
- SECTION 3
- SECTION 4
- SECTION 5
- SECTION 6
- SECTION 7 *Maint. by Dallas Co.*
- SECTION 8 *Maint. by Warren Co.*
- SECTION 9
- SECTION 10 *Maint. by Warren Co.*

MADISON COUNTY
IOWA



MAHASKA COUNTY

CARD NO.	SOURCE	STA. NO.	CARD NO.	SOURCE	STA. NO.
1	Bu-26 Ed-26	3290-3495 3495-3507	35*	Cm-56	See Pav. Card
2	Bu-26 Ed-26 Bu-26	145-167 167-170 170-186	36*	Rm, Cm-56	700-1384
			36A*	Rm, Do-56	34-853
			37*	Ed-57	Entire Project
3 & 4	Bu-26,27 Ed-26,27 Bu-26,27	0-55 55-119 119-145			
5 & 6	Alternating Sections (700-1376) Ed, Bu, L-26,27 See Pavement Card				
9	Ed-27	1393-1563			
10	Ed-27	4088-4271			
11	Lg-28	1980-1987 2015-2035			
12 & 13	Alternating Sec. (54-434) (447-853) Ed, Lg-28,29,30 See Pav. Card				
15 & 16	Alternating Sec. 1562-1585 1588-1980 L, Lg-29,30 See Pav. Card				
17	Bu-30	186-622			
18	Ed-30	233-248			
19	Ed-31	720-1135			
20	Lg-32	3-357			
23	Ed-36	1501-1515 1518-1528			
24	Ed-37	434-447			
25	Ed-39	1-124			
26	Ed-40	1578-1585 1589-1593			
29	Ed-49	1000-1051 18-38			
30	Ed-49	252-28			
31*	Fc-53	Entire Project			
32*	Fc-53	2022-2035			
34	Ed-55	1979-2005			

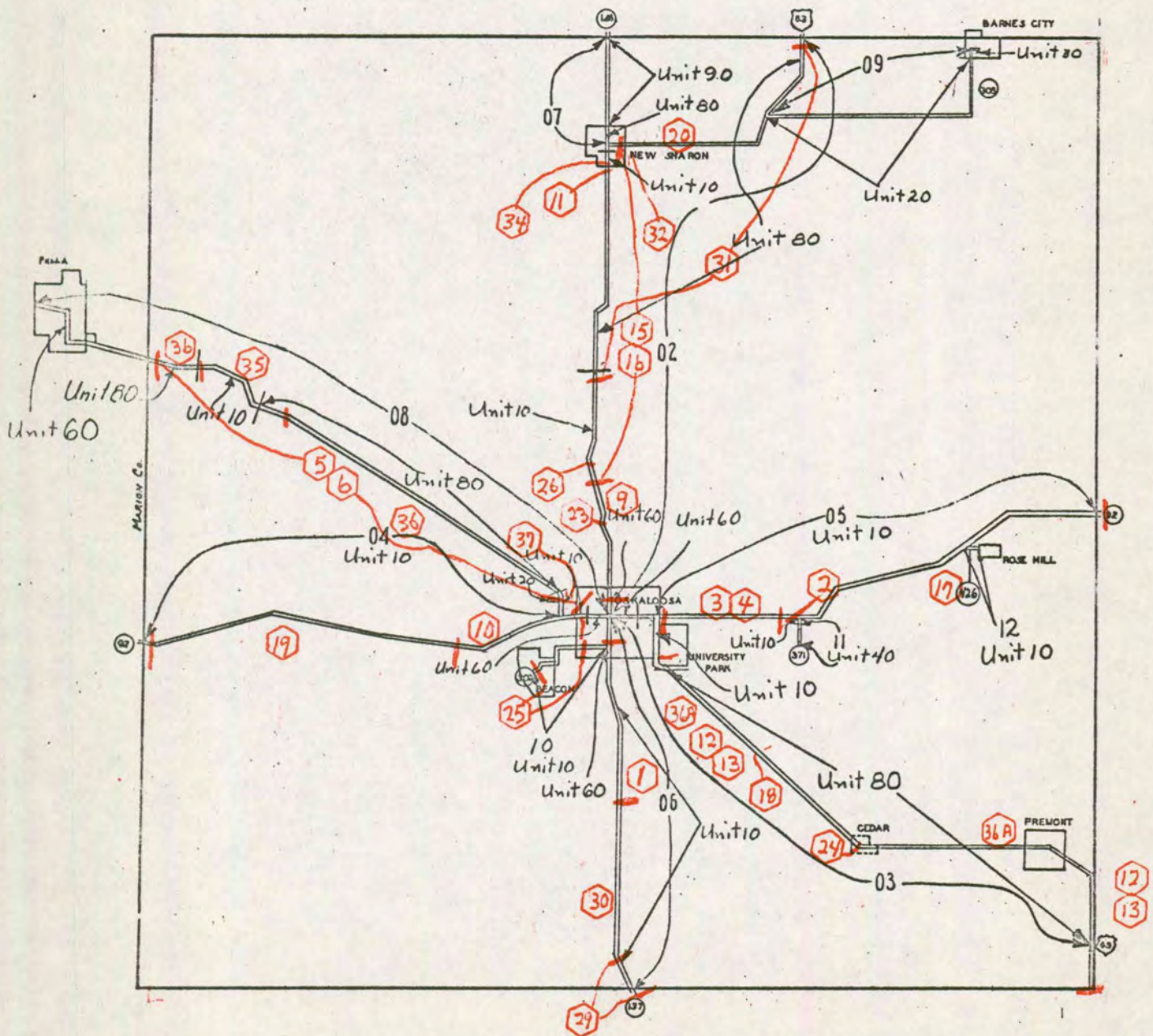
See Oskaloosa City Map

Card #7, 8, 14, 21, 22, 27, 28, 33, 38, 39

* Widening

MAHASKA COUNTY

- SECTION -- 1 -- No Section
- SECTION -- 2 -- =====
- SECTION -- 3 -- =====
- SECTION -- 4 -- =====
- SECTION -- 5 -- =====
- SECTION -- 6 -- =====
- SECTION -- 7 -- =====
- SECTION -- 8 -- =====
- SECTION -- 9 -- =====
- SECTION -- 10 -- =====
- SECTION -- 11 -- =====



MARION COUNTY

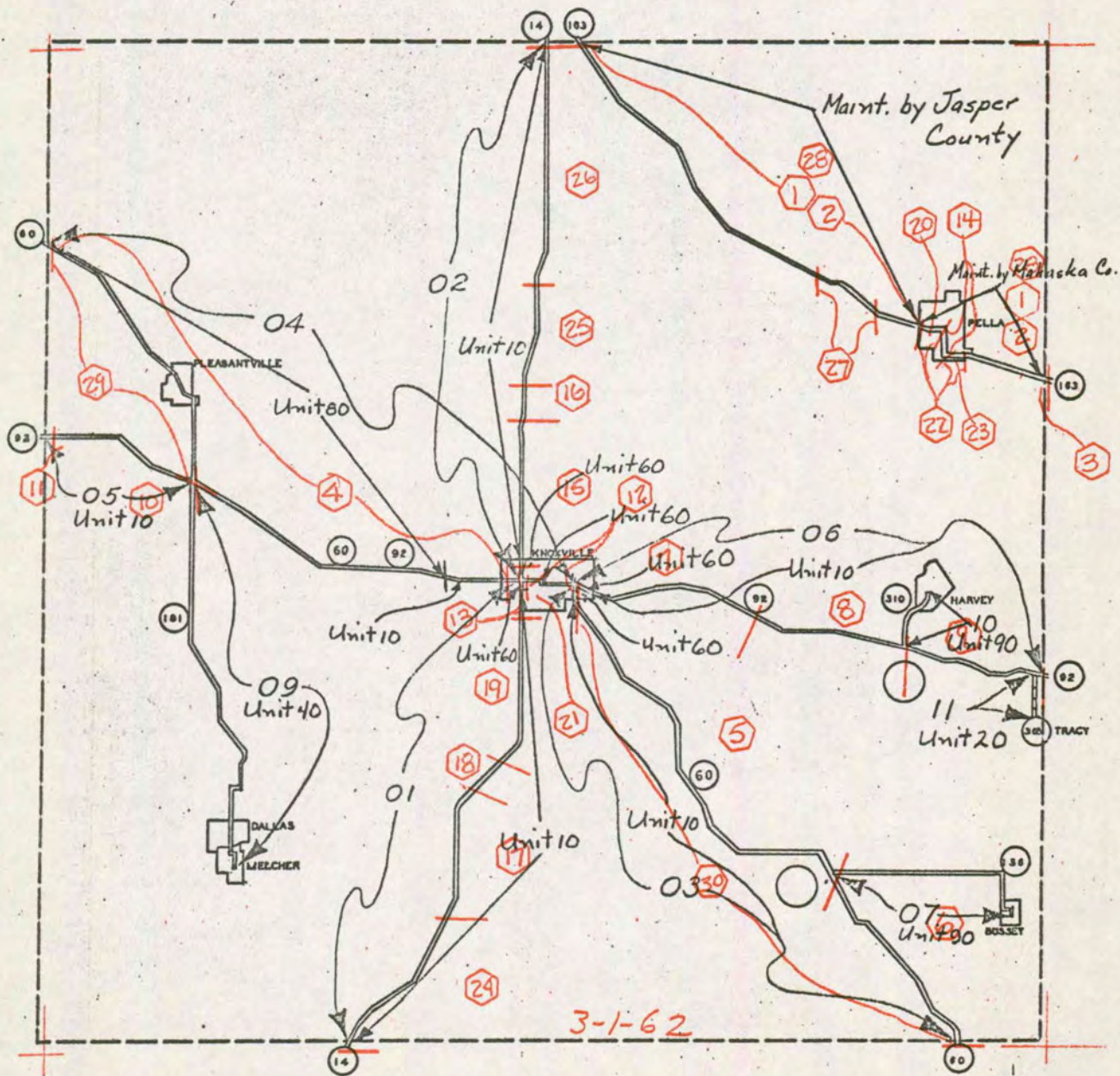
CARD NO.	SOURCE	STA. NO.	CARD NO.	SOURCE	STA. NO.
1 & 2	Alternating Sections Ed-29 L-30 Bu-30	10-218 10-32 100-137 137-141	27	Alternating Sections Pg,Kc-56	See Pav. Card
3	D-30 Ed-30	(0-560) (560-876)	28*	Kc-56	Entire Proj
4	Alternating Sections Lg,L,Bu-30	See Pavement Card	29*	D-56	" "
5	Ed-30	80-636	30*	Rm-58	" "
6	Ed-31	636-908			
7	Alternating Sections Hv-32 Ed-32 D-32	(96-340) (96-219) (219-224) (243-268)			
8	Hv-32	340-544			
9	Hv-32	544-723			
10 & 11	D-32,33	0-207			
12	Alternating Sections Ed,D-35	See Pavement Card			
13	Ed-36	1156-1223			
14	Do-38	120-166			
15	Ed-41	0-184			
16	Ed-41	184-238			
17	Ct-46	912-1080			
18 & 19	Da-46,47	907-1156			
20	Unknown-30	See Pavement Card			
21	Unknown-30	See Pavement Card			
22	Ct-49	(66-90) (659-680)			
23	Ct-52	0-5			
24	Ct-55	912-707			
25	Ct-56	1026-1147			
26	Ct-56	1147-1451			

* Widening

MARION COUNTY

SECTION	1	=====
SECTION	2	=====
SECTION	3	=====
SECTION	4	=====
SECTION	5	=====
SECTION	6	=====
SECTION	7	=====
SECTION	8	=====
SECTION	9	=====
SECTION	10	=====
SECTION	11	=====

Maint. by Jasper Co. & Mahaska Co.



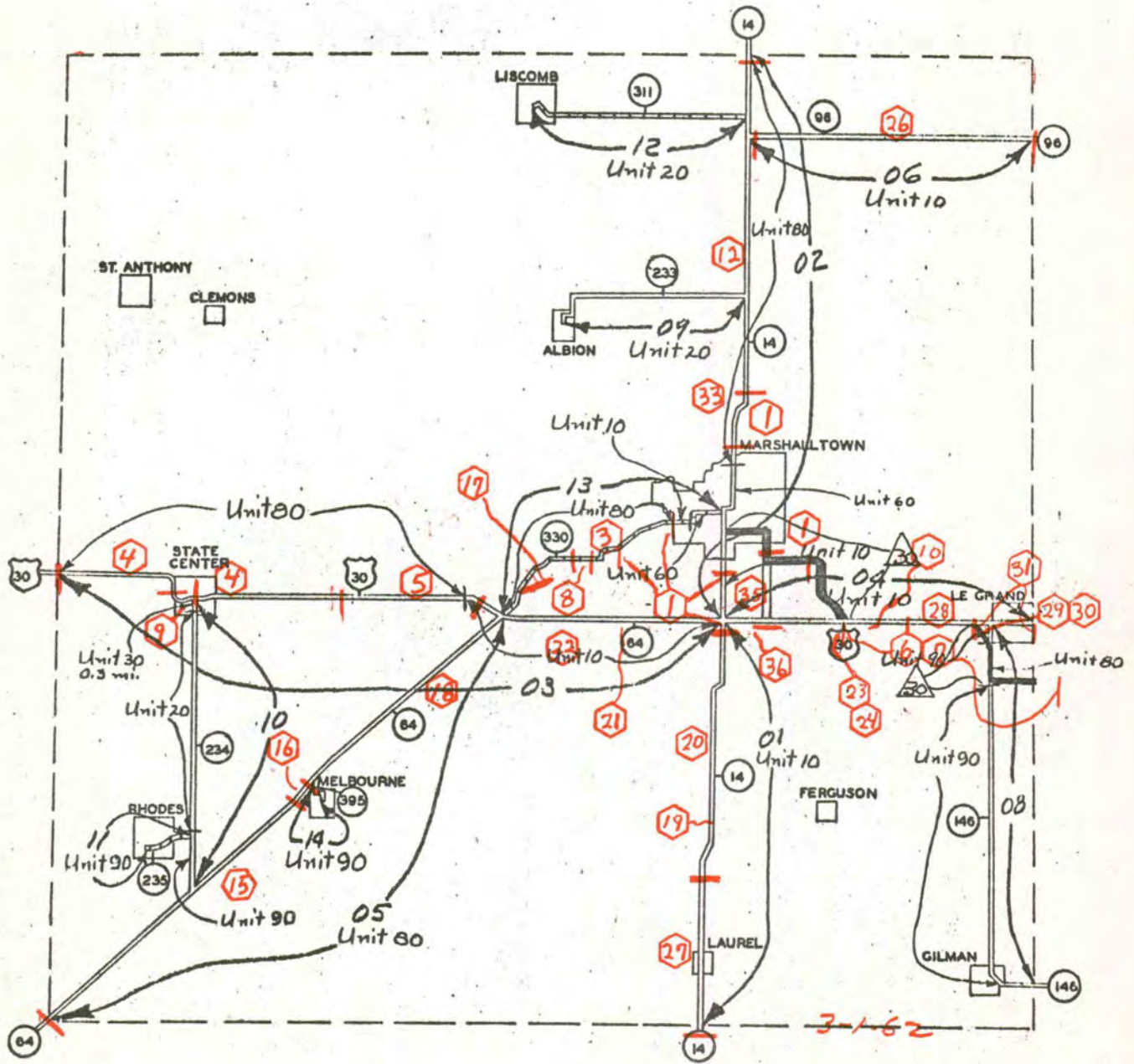
PAVEMENT HISTORY

MARSHALL COUNTY

Card No.	Source	Sta. No.	Card No.	Source	Sta. No.
1	Rv-21 Tc-21	See Pavement Card	27	Alternating Sections Ed-49,50 A-49,50 Ed-49,50	(0-205) 0-17 111-128 128-205
3	Lg-24	745-801	28	Lg-54	525-659
4	Alternating Sections Tc-25 Lg-25 Tc&Lg-25	(0-166,203-398) 0-41 41-47 348-359	29	Lg-54	659-670
5	Alternating Sections Tc-25 Lg-25 Tc,Lg-25	(398-726) 398-454 461-465 556-726	30	Lg-54	0-10
6 & 7	Tc-25,26 Lg-25,26	1000-1134,1146-1291 1291-1357	31	Lg-54	11-668
8	Lg-30	726-734,739-745	33*	Lg-56	Entire Project
9	Lg-31	0-70,114-138	35*	Fc-59	Entire Project
10	Lg-31	1134-1146	36	Fc-59	71-89
12	Lg-32 A-32 If-32	0-256 256-341 341-439	*Widening Project Card No. 2,11,13,14,25,32,34, See Marshalltown Map.		
15	Lg-36	292-726			
16	D-36	726-755			
17	Rk-37	684-700			
18	Lg-37 Rk-37	744-966 966-1160			
19	Lg-41	271-289			
20	Lg-41	205-271,289-534			
21	Co-47	199-210			
22	Co-47	0-199,210-502 533-538,1085-1081			
23-24	Co-47,48	503-524,1115-1119			
26	Alternating Sections A-48 A,Co-48	(0-372) 0-266,285-295 266-285&295-372			

SECTION 1	=====
SECTION 2	=====
SECTION 3	=====
SECTION 4	=====
SECTION 5	=====
SECTION 6	=====
SECTION 7	<u>No Sec. 7</u>
SECTION 8	=====
SECTION 9	=====
SECTION 10	=====
SECTION 11	=====
SECTION 12	=====
SECTION 13	=====
SECTION 14	=====

MARSHALL COUNTY
 IOWA



△ RELOCATED HIGHWAY

64

MILLS COUNTY

CARD NO.	SOURCE	STA. NO.
1	V-28	3-228
2	V-28	0-428
3	V-29	0-74 1071-1077 2074-2075
4	V-29	228-398 430-690
5	V-29	0-1458 1458-1466 2458-2466
6	V-30	0-341
7	V-30	400-430
8	Unknown-31	-2 - 1
9	CNc(V)-40	89-99 101-111
10	V-46	Alternating Sta. See Pav. Card
11 & 12	V-46,47	156-164 188-283
13 & 14	V-46,47	Alternating Sta. See Pav. Card
15	V-47	Alternating Sta. See Pav. Card
16	Ct-49,50	927-984 1930-1944
17	Ct-49,50	1401-1361 1359-984
18	Ct-50	649-659 662-668
19	Ct-50	681-688
20	V-52	222-234 458-464
21	V-53	1-13
22	V-53	414-452
23	Lv-54	382-922

INSTITUTE SECTION
 SEC. 61 MENTAL HEALTH INST.
 SEC. 62 MENTAL HEALTH INST. FARM

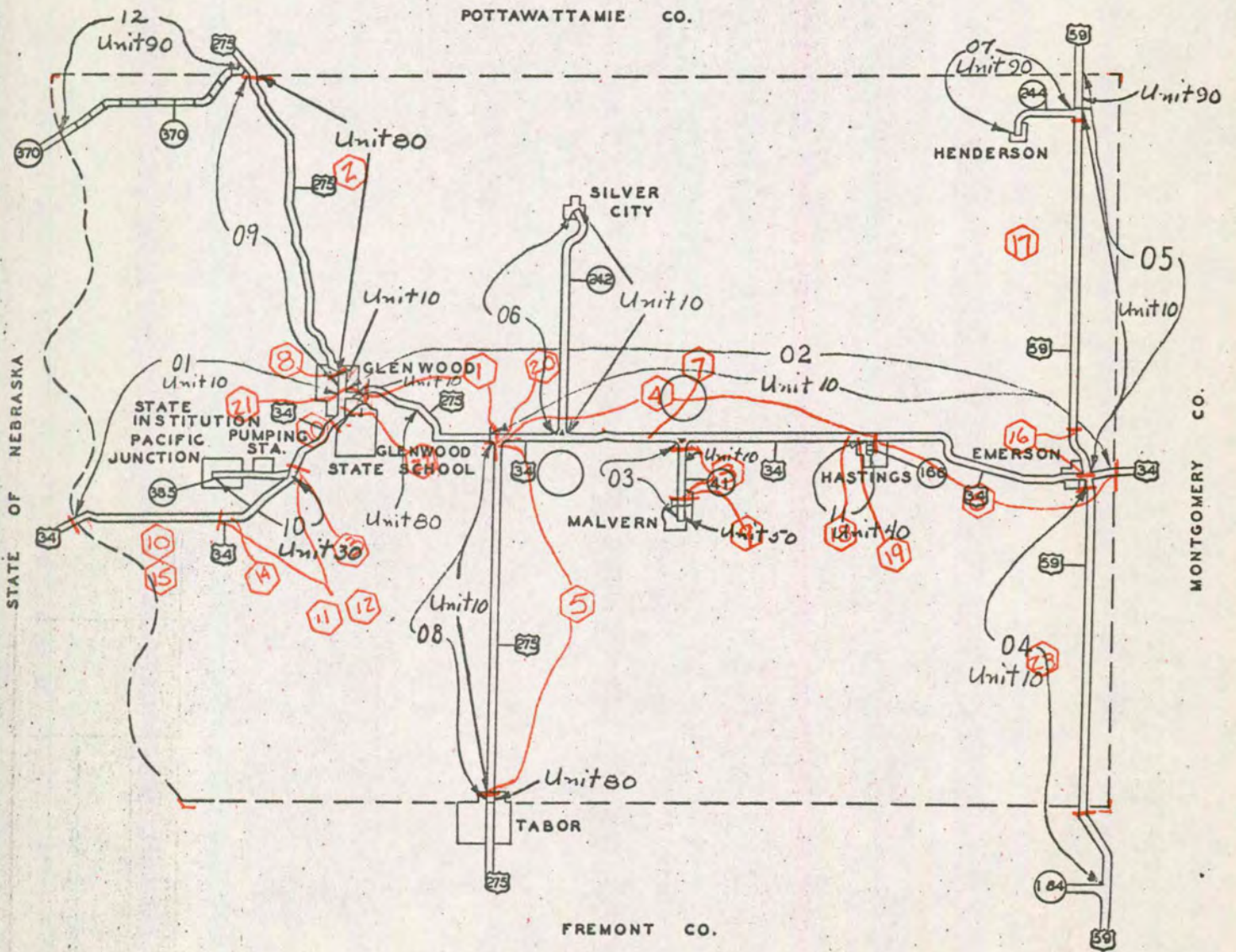
MAINTENANCE SECTIONS

LEGEND

SECTION 1	-----
SECTION 2	-----
SECTION 3	-----
SECTION 4	-----
SECTION 5	-----
SECTION 6	-----
SECTION 7	-----
SECTION 8	-----
SECTION 9	-----
SECTION 10	-----
SECTION 11	-----
SECTION 12	-----

MILLS COUNTY
 IOWA

POTTAWATTAMIE CO.



STATE OF NEBRASKA

MONTGOMERY CO.

FREMONT CO.

3-1-62

MITCHELL COUNTY

CARD NO.	SOURCE	STA. NO.
3	Mc-32	1075-1300
4 & 5	Mc-32,33	1300-1581
6	Mc-32	820-1075
7	Alternating Sections Fl,G1-32	See Pavement Card
8	Alternating Sections Mc,S-33	See Pavement Card
9 & 10	Mc-34,35	2-372
11	Mc-35	208-230
12	Mc,Wb-36	373-403
13	Gk-39	317-528
14	Id,Ev-41	0-317
15	Gk-60	79-380 591-611

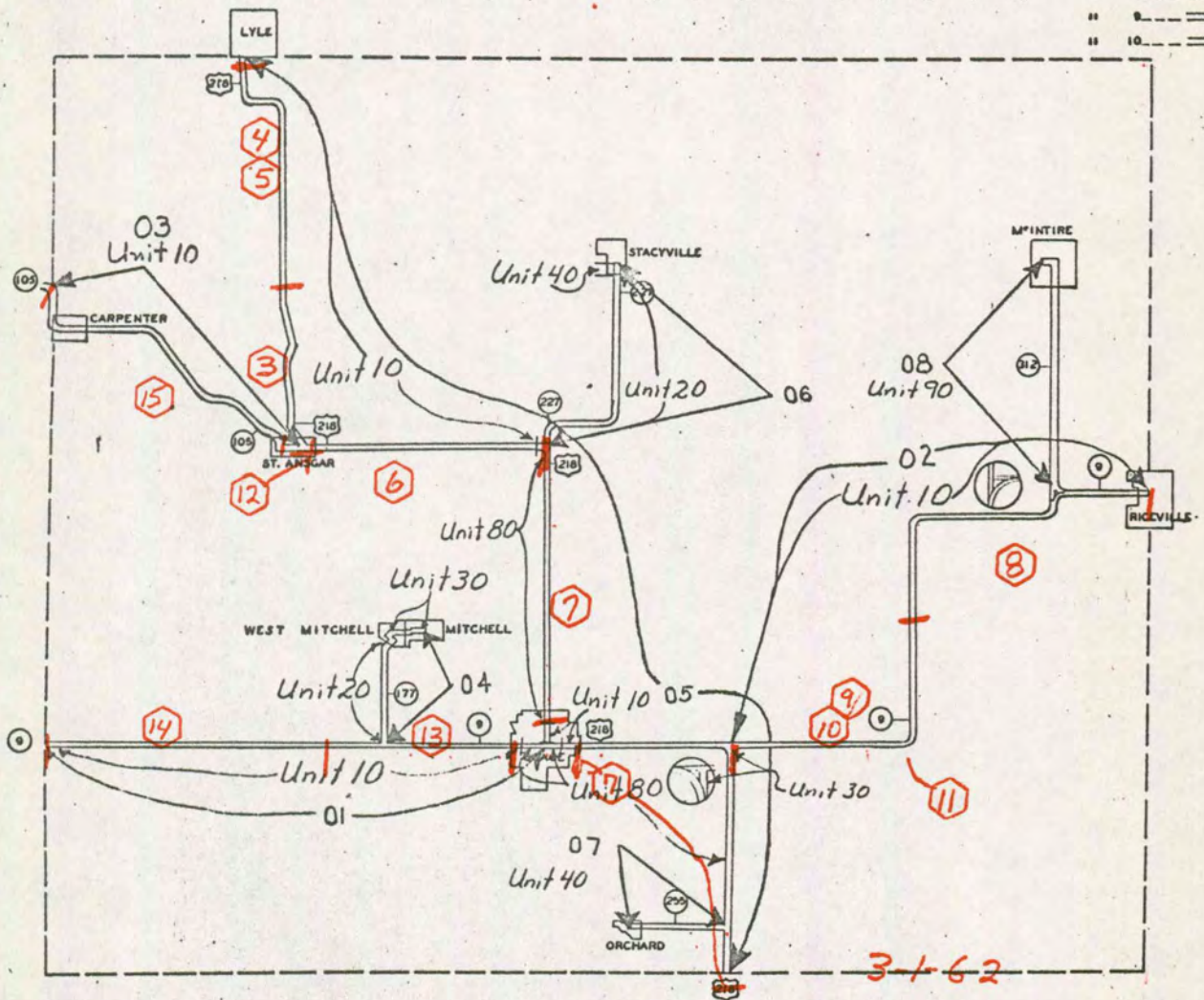
MITCHELL COUNTY IOWA

INSTITUTION SECTIONS
SEC. 51 PIONEER STATE PARK

MAINTENANCE SECTIONS
LEGEND

SECTION	LEGEND
1	=====
2	=====
3	=====
4	=====
5	=====
6	=====
7	=====
8	=====
9	=====
10	=====

S T A T E O F M I N N E S O T A



MONONA COUNTY

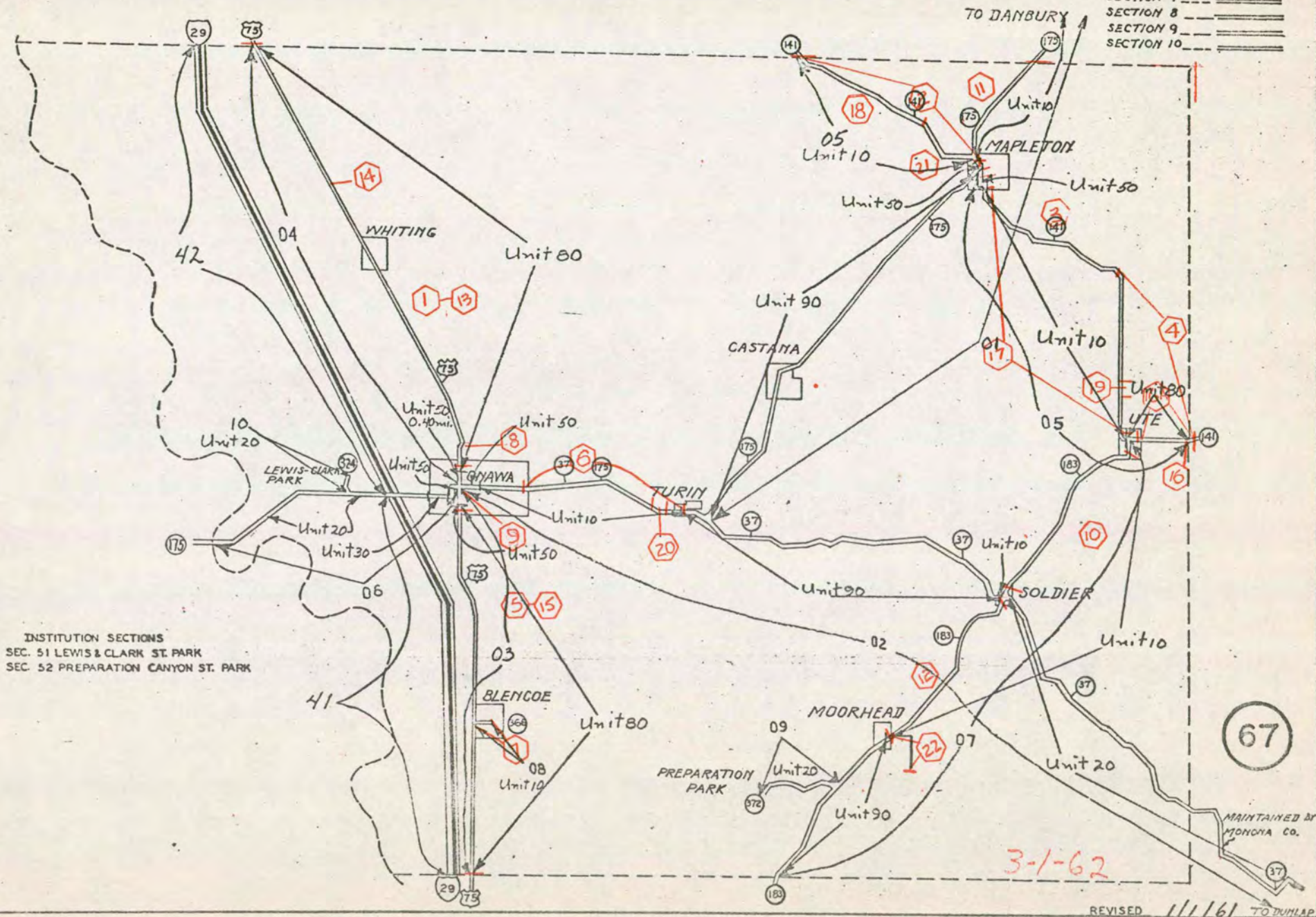
CARD NO.	SOURCE	STA. NO.
1	Alternating Sections Ha-27 Q-27	(0-791) 0-194 224-420
2	Cr-28 Q, Cr-28	0-325 325-342
3	Q, Cr-28 Cr-28	342-454 454-605
4	Cr-28 Q-28 Q, Cr-28 Cr-28	605-624 624-682 682-701 701-982
5	V-29	679-700 809-1367
6	By-38	0-346
7	Lv-40	0-27
8	By-41	97-124
9	Ha-48	0-3
10	Lv-50	931-924 342-676
11	Lv-53	1-173
12	Lv-54	17-342
13*	Er-55	0-749
14	Er-55	218-219
15*	Lv-56	791-1366
16*	Cr-56	413-415
16A*	Lv-56	880-1801 1908-1906
17*	Lv-57	342-867
18*	Lv-57	0-212
19	Er-58	783-806
20	Er-59 Cw-59	288-317 297-404
21*	Lv-59	212-342
22	Cw, Lv-59, 60	0-78

* Widening

INTERSTATE SECTIONS
 SECTION 41--
 SECTION 42--
 SECTION 43--
 SECTION 44--

MONONA COUNTY IOWA

MAINTENANCE SECTIONS
 LEGEND
 SECTION 1
 SECTION 2
 SECTION 3
 SECTION 4
 SECTION 5
 SECTION 6
 SECTION 7
 SECTION 8
 SECTION 9
 SECTION 10



INSTITUTION SECTIONS
 SEC. 51 LEWIS & CLARK ST. PARK
 SEC. 52 PREPARATION CANYON ST. PARK

67

3-1-62

REVISIED 11/1/61 TO DUNLAP

MONROE COUNTY

CARD NO.	SOURCE	STA. NO.
4, 5, & 6	Alternating Sections	
	D,Ed,Lg,L,Ot,Mv-28 See Pav. Card	
7	Alternating Sections	10-872
	Ed-28	10-238
	L-28	601-607
8	Ed-30	0-429
9	Ed-30	169-543
10	Ed-31	79-169
11	Ed-31	12-79
12	Ed-36	875-913
13	Ed-38	194-216
14	Ed-39	191-193
15	Ed-39	974-1047
16	Ed-39	543-588
17	Ed-52	912-923
18*	Ed-56	Entire Project
19*	Ct-56	Entire Project

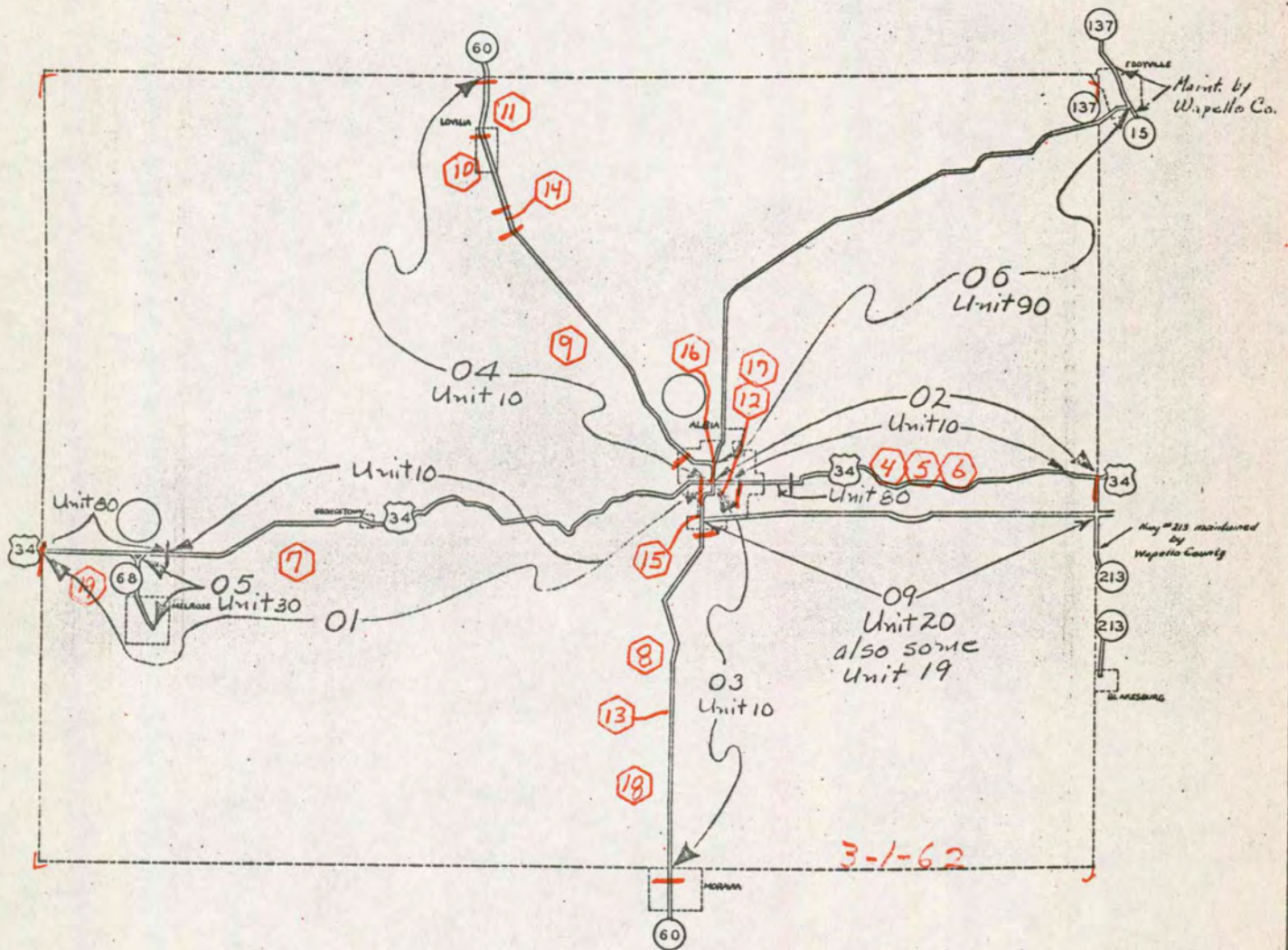
* Widening

INSTITUTION SECTIONS
 SEC 71 ISU EXPERIMENTAL FARM

MONROE COUNTY IOWA

LEGEND

SECTION 1	-----	=====
SECTION 2	-----	=====
SECTION 3	-----	=====
SECTION 4	-----	=====
SECTION 5	-----	=====
SECTION 6	-----	=====
SECTION 7	-----	MAINT. BY WAPELLO CO.
SECTION 8	-----	=====
SECTION 9	-----	=====



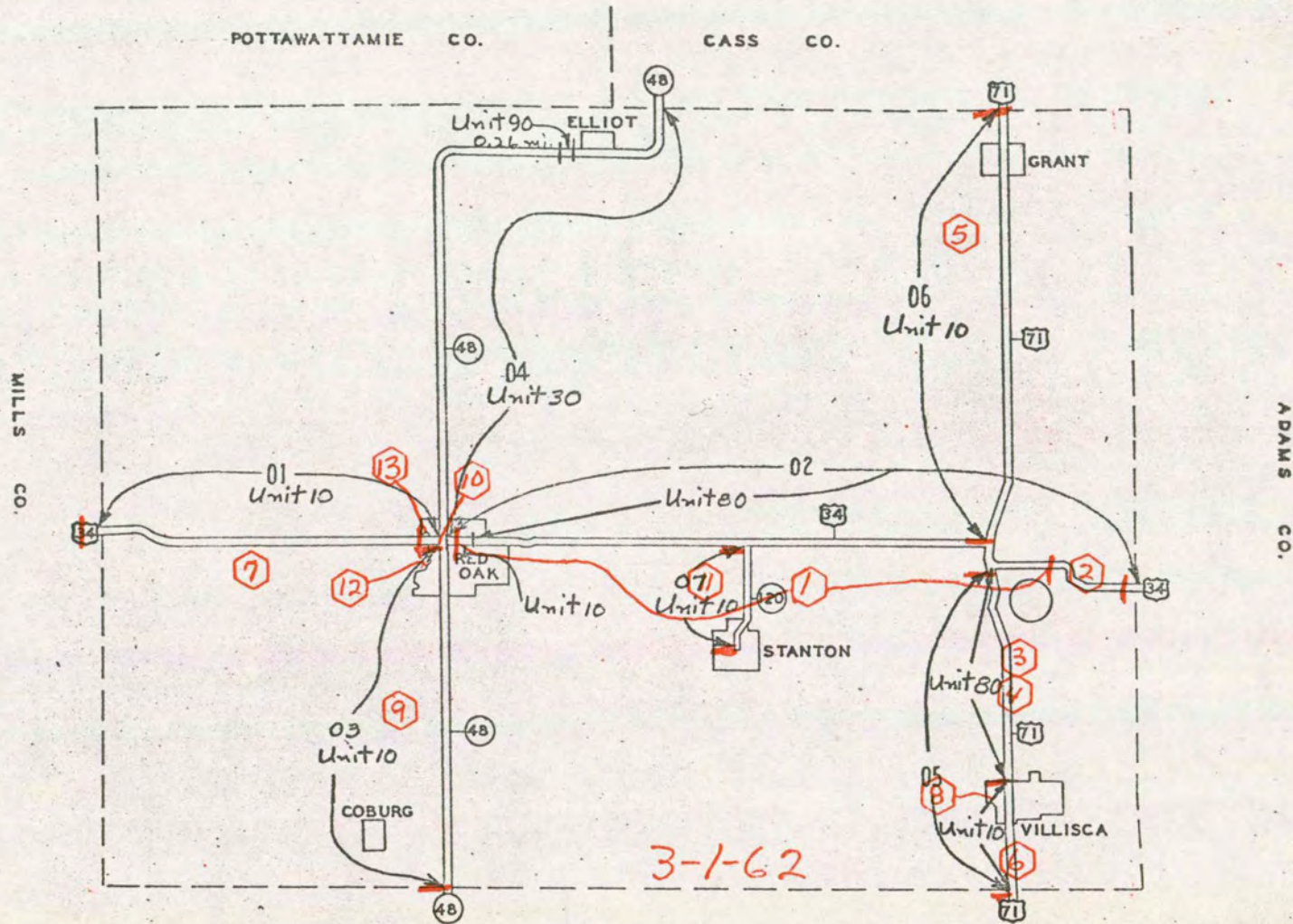
MONTGOMERY COUNTY

CARD NO.	SOURCE	STA. NO.
1	Vo-28	19-739
2	Vo-28	739-848
3 & 4	Vo-28	(130-402) (0-7)
5	Ln,Vo-30	See Pavement Card
6	Ln,Vo-30	See Pavement Card
7	Vo-30	(341-735) (738-763) (1459-1469)
8	Unknown	
9	V-31	(0-378) (399-422)
10	Vl-35	763-783
11	Unknown-49	0-124
12	Ct-51	373-399
13	Wp-58	358-373

LEGEND

- SECTION 1 _____
- SECTION 2 _____
- SECTION 3 _____
- SECTION 4 _____
- SECTION 5 _____
- SECTION 6 _____
- SECTION 7 _____

MONTGOMERY COUNTY IOWA



POTTAWATTAMIE CO.

CASS CO.

MILLS CO.

ADAMS CO.

3-1-62

PAGE CO.

MUSCATINE COUNTY

CARD NO.	SOURCE	STA. NO.	CARD NO.	SOURCE	STA. NO.
1	-14	10-32	26	Wm-57	239-51 51-1
2 & 3	L-27,28 L, Ia-27,28 L-27,28	0-184 184-223 223-356	27	L-57	762-239
4	Rp-28	0-226 243-274 289-307	28	L-57	0-51
5	Mv-29 Bu-29	5000-5204 5205-5700			
6	Ca, Mv-30	0-290			
7	Alternating Sections	(371-575) (591-1010) (1020-1078)			
	Mv-30 Mv, Ca-30	591-896 1020-1078			
8	Mv-30	900-1073 1067-1382			
9	L-31	226-243			
10	Bu-31	576-582 585-695 1010-1020			
11	Mv-32	274-289			
12 & 13	Mv-33,34	0-467 1448-1463			
15	Mv-39	357-371			
16	Rp-40	319-352			
18	Mv-44	785-793			
22	Mv-50	0-43			
23	Mv-50	71-48			
25*	Wm-55	0-142 371-768 777-1078			
25A*	Wm-55	900-1377			
25B*	Wm-55,56	0-307			
25C*	Wm-55	141-289 0-356			

See Muscatine City Map

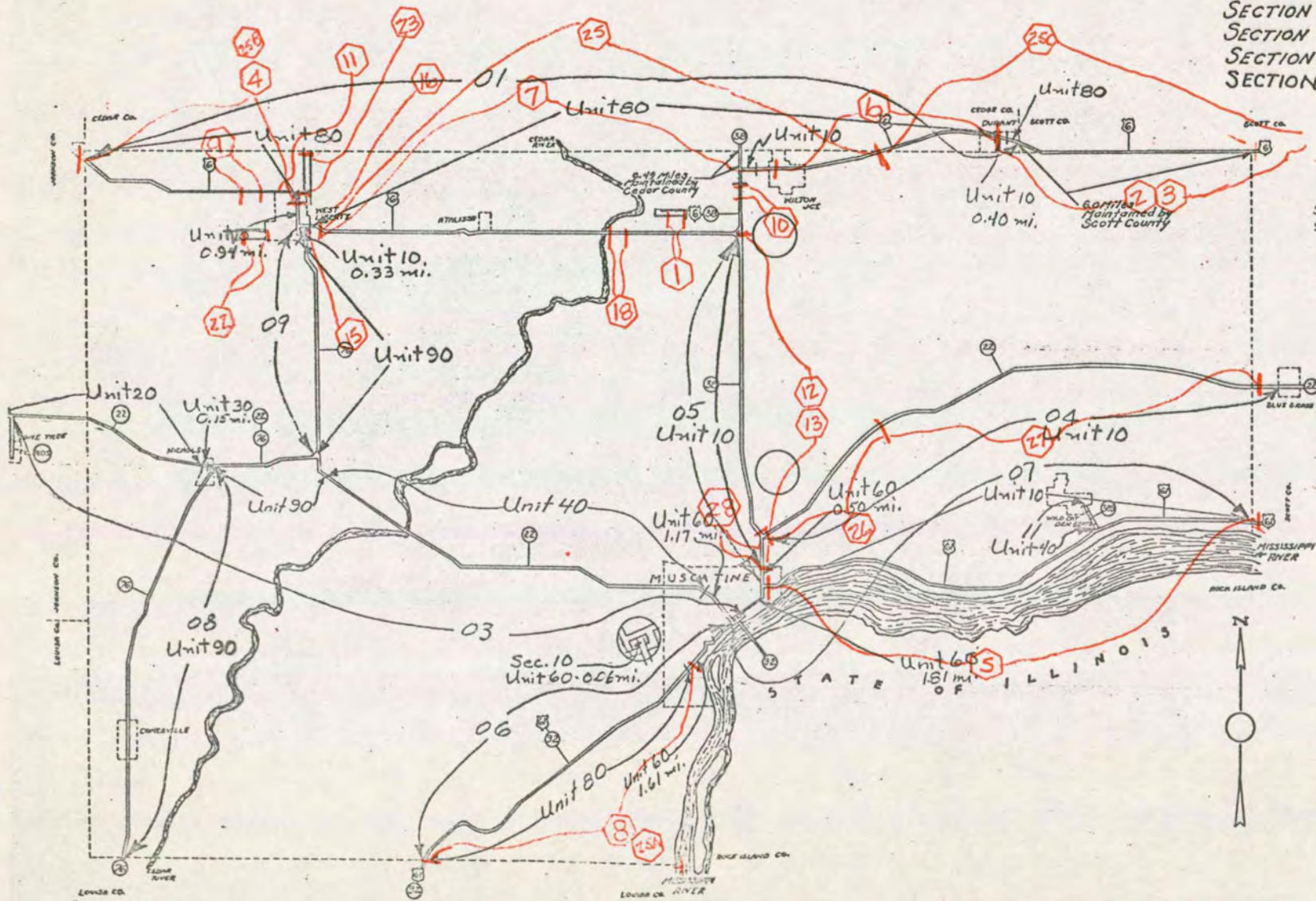
Card #14, 17, 19, 20, 21, 24

* Widening

MUSCATINE COUNTY IOWA

MAINTENANCE SECTIONS LEGEND

SECTION 1	_____
SECTION 2	Maint. by Scott Co.
SECTION 3	_____
SECTION 4	_____
SECTION 5	_____
SECTION 6	_____
SECTION 7	_____
SECTION 8	_____
SECTION 9	_____
SECTION 10	_____
SECTION 11	_____



INSTITUTION SECTIONS
SEC. 51 WILDCAT DEN ST. PARK
SEC. 71 SUI FOREST PRESERVE

3-1-62

PAVEMENT HISTORY

O'BRIEN COUNTY

CARD NO.	SOURCE	STA. NO.	CARD NO.	SOURCE	STA. NO.
1 & 2	Pr-20,21	1021-1285			
3	Dq-21	581-1021			
4	Sq,Dq,Rv-21	85-569			
5	Alternating Sections (1000-1005) (0-372) (0-580) Q,Ha,Cr-28	See Pavement Card			
5	Alternating Sections (372-393) (407-762) Cr,Q,Ha-28	See Pavement Card			
7	Ha-33	11-119			
8	R-34	393-407			
9 & 10	P-35,36	1056-1272 1276-1398			
11	As-37 Ha-37 R-37	1731-2239 3749-3750 2749-2750			
14	As-41	7-270			
15	Op-49	0-26			
16	Ha-52	0-13			
17	Ha-52	0-448			
18	As-54	52-65			
19	As-54	10-21			
20	As-54	0-24			
22*	As-58	842-926			
23*	As-58	1756-2238			
24	Mi-59	1035-1077			
25*	Mi-59	969-1252			
27	Hc-60	68636			

* Widening Project

Card No. 12,13,21, & 26 - See Sheldon Map

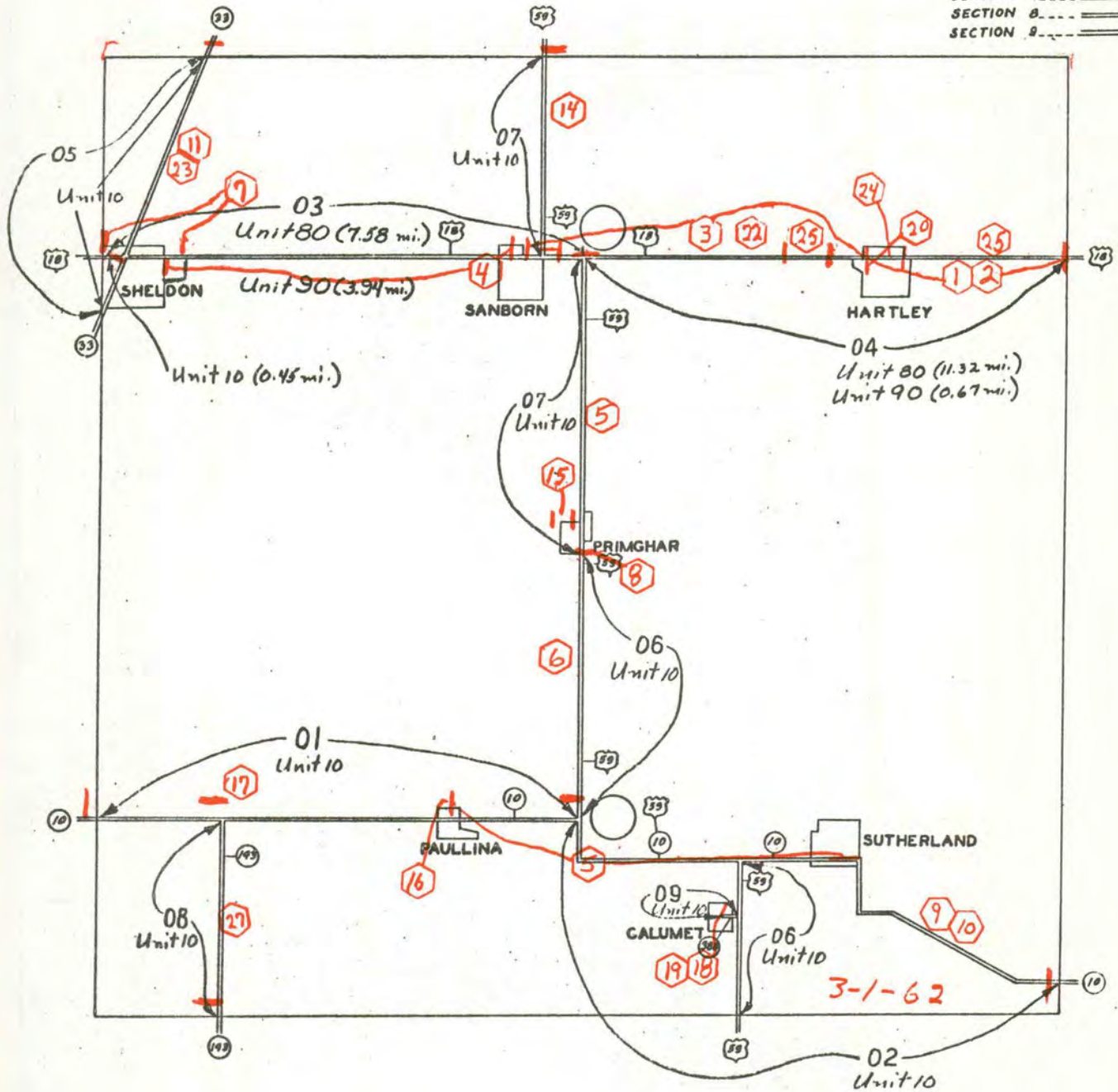
INSTITUTION SECTIONS
 SEC. 51 MILL CREEK ST. PARK

O'BRIEN COUNTY
 IOWA

MAINTENANCE SECTIONS

LEGEND

- SECTION 1=====
- SECTION 2=====
- SECTION 3=====
- SECTION 4=====
- SECTION 5=====
- SECTION 6=====
- SECTION 7=====
- SECTION 8=====
- SECTION 9=====



OSCEOLA COUNTY

CARD NO.	SOURCE	STA. NO.
1 & 2	W-31,32	762-1050 3045-3108 4045-4054 5316-5370 6315-6321
3	Ha-33 W-33	1-192 593-762
4	Lr-36 As-36	13-28 28-290
5	As, Ha, R-37	1731-2239 3749-3750 2749-2750
6	As-37	3-100 2999-3003
7	As, R, W-38	See Pavement Card
8	As-38	0-38
9	As-38	2239-2565
10	Lr-50	0-404
11	Lr-50	1-277
12*	As-56	1-115 134-1050
13*	As-56	1050-1441
14*	As-58	1756-2238

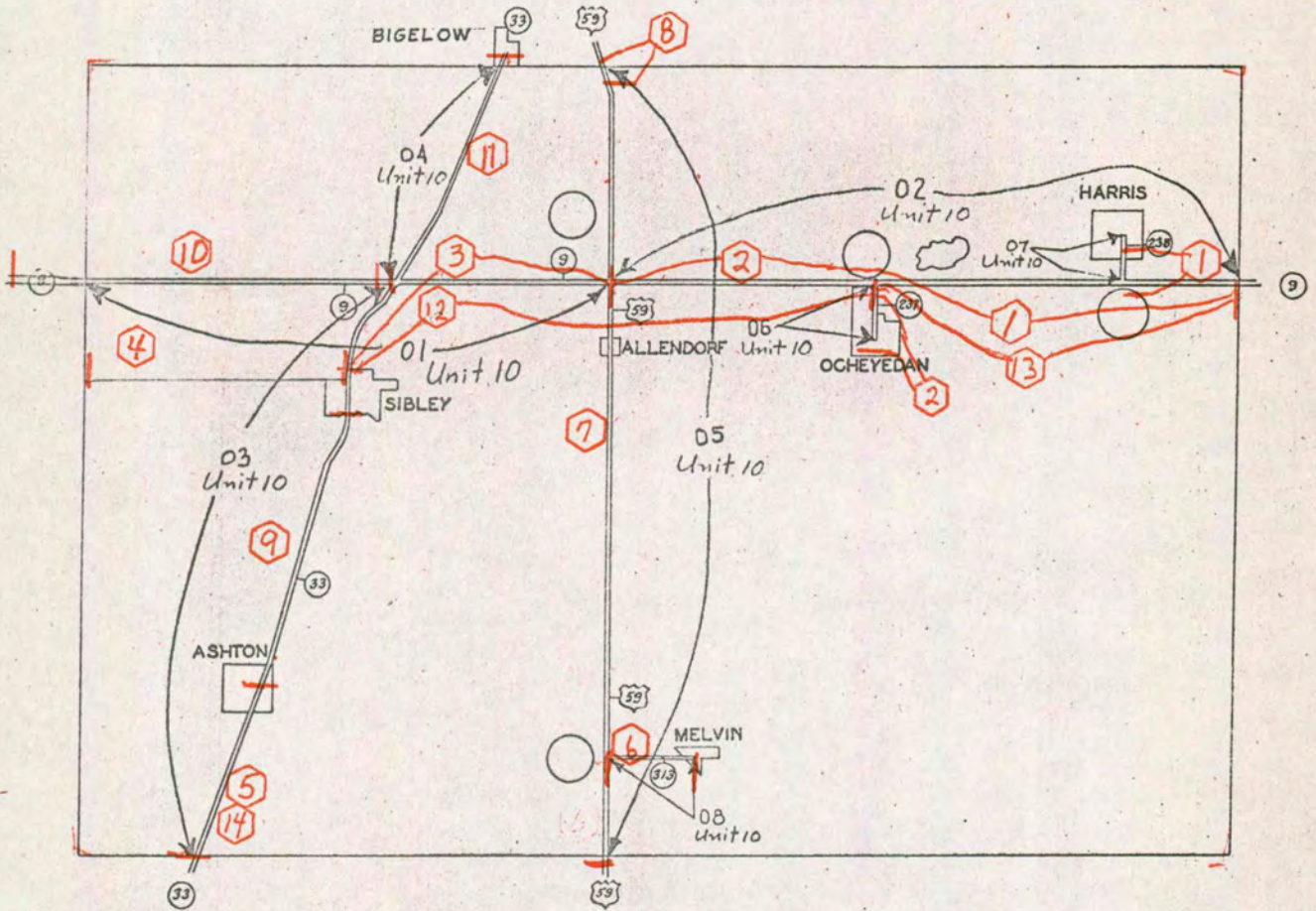
* Widening

OSCEOLA COUNTY
IOWA

MAINTENANCE SECTIONS

LEGEND

- SECTION 1.....
- SECTION 2.....
- SECTION 3.....
- SECTION 4.....
- SECTION 5.....
- SECTION 6.....
- SECTION 7.....
- SECTION 8.....



CARD NO.	SOURCE	PAGE COUNTY STA. NO.
1 & 2	Vo-19	(-1-918) (988-1300)
3	Vo-29	0-573
4	Missing	
5	Vo-30	(1-607) (1001-1008)
6 & 7	Vo-30,31	0-714
8	V-35	915-942
12	Unknown-37	346-361
14	E-40	959-988
15	Ct-50	988-1038
17	Wp-55	43-89
18	G-54	572-610
18A	Lv-54	382-922
19*	Ct-56	Entire Project
20	Ct-57	1619-1605
21	Ct-57	(569-573) (615-610)

* Widening

INSTITUTE SECTIONS
 SEC. 61 MENTAL HEALTH INST.
 SEC. 62 MENTAL HEALTH INST. FARM
 SEC. 71 ISU EXPERIMENTAL FARM

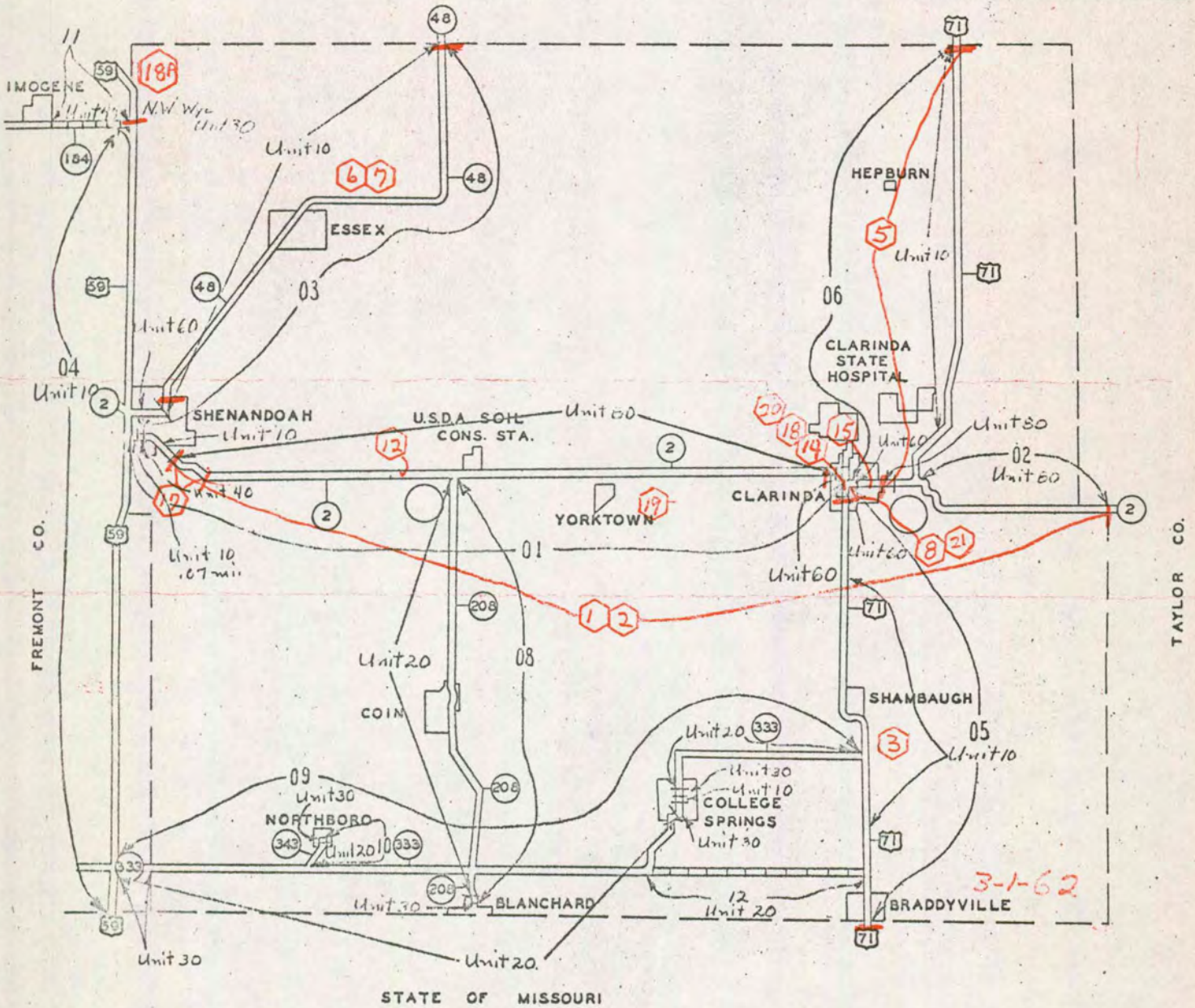
PAGE COUNTY IOWA

MAINTENANCE SECTIONS

LEGEND

SECTION 1	---	=====
SECTION 2	---	=====
SECTION 3	---	=====
SECTION 4	---	=====
SECTION 5	---	=====
SECTION 6	---	=====
SECTION 7	---	<i>No Sec. 07</i>
SECTION 8	---	=====
SECTION 9	---	=====
SECTION 10	---	=====
SECTION 11	---	=====
SECTION 12	---	=====

MONTGOMERY CO.



3-1-62

PALO ALTO COUNTY

CARD NO.	SOURCE	STA. NO.	CARD NO.	SOURCE	STA. NO.
1 & 2	D-20,21	0-583	27	G-57	0-13
3	Missing		28*	Alternating Sec. G,Unknown-57	See Pav. Card
4	Alternating Sections G,Mc,Og,Qw-28	See Pavement Card	29	Unknown-57	(497-507) (520-660)
5 & 6	W-32,33	(0-201) (209-256) (278-643)	30	Unknown-57	110-139
	W,Ck-32,33	201-210	31	G-58	105-128
7	P,W-35	0-106	32	G-58	0-53
8	W-36	(256-263) (268-278)	33	G-59	(0-158) (336-511)
9	W-38	0-108	34	Bx-60	0-367
10	Gr-38	1000-1022			
11	Gr-38	(95-572) (3095-3110)			
12	Gr,W-38	(191-640) (1632-1640)			
13	W-38	100-118			
14	Gr-40	(114-447) (2445-2447)			
15	Dx-50	511-541			
16	Ee-51	0-98			
17	Ee,Mi-51	0-98			
18	Ee-52	99-110			
19	Ee-53	0-143			
20	Ee-53	11-192			
21	EE-54	1-54			
22	Ee-54	0-31			
23	Ee-54	0-53			
24	G-56	0-53			
25	G-56	28-105			
26	Gr-57	0-202			

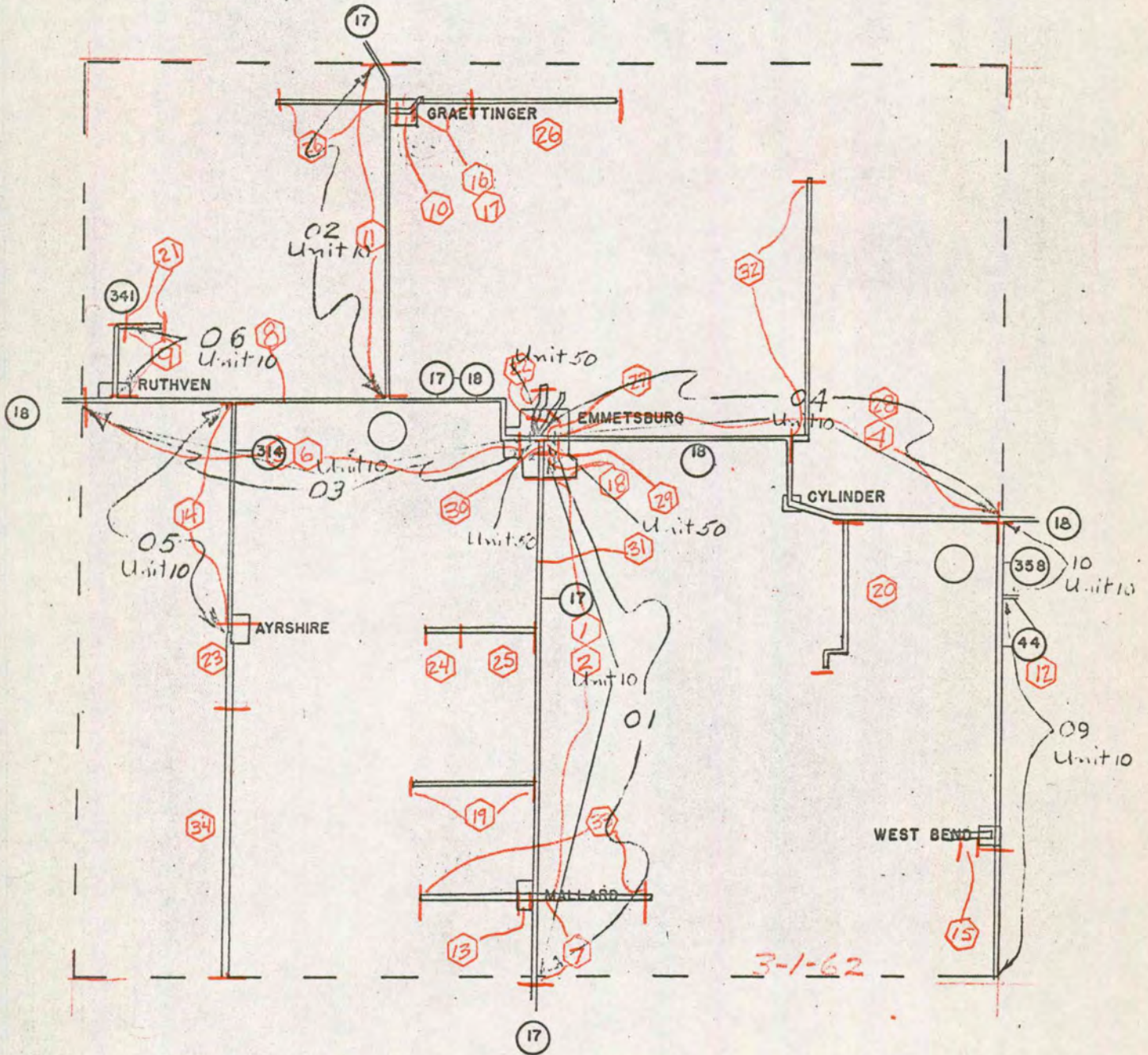
* Widening

INSTITUTION SECTIONS
 SEC. 51 KEARNEY ST. PARK
 SEC. 52 LOST ISLAND ST. PARK
 SEC. 53 RUSH LAKE ST. PARK

PALO ALTO COUNTY
 IOWA

MAINTENANCE SECTIONS
 LEGEND

SECTION 1	=====
SECTION 2	=====
SECTION 3	=====
SECTION 4	=====
SECTION 5	=====
SECTION 6	=====
SECTION 7	=====
SECTION 8	=====
SECTION 9	=====
SECTION 10	=====



PAVEMENT HISTORY

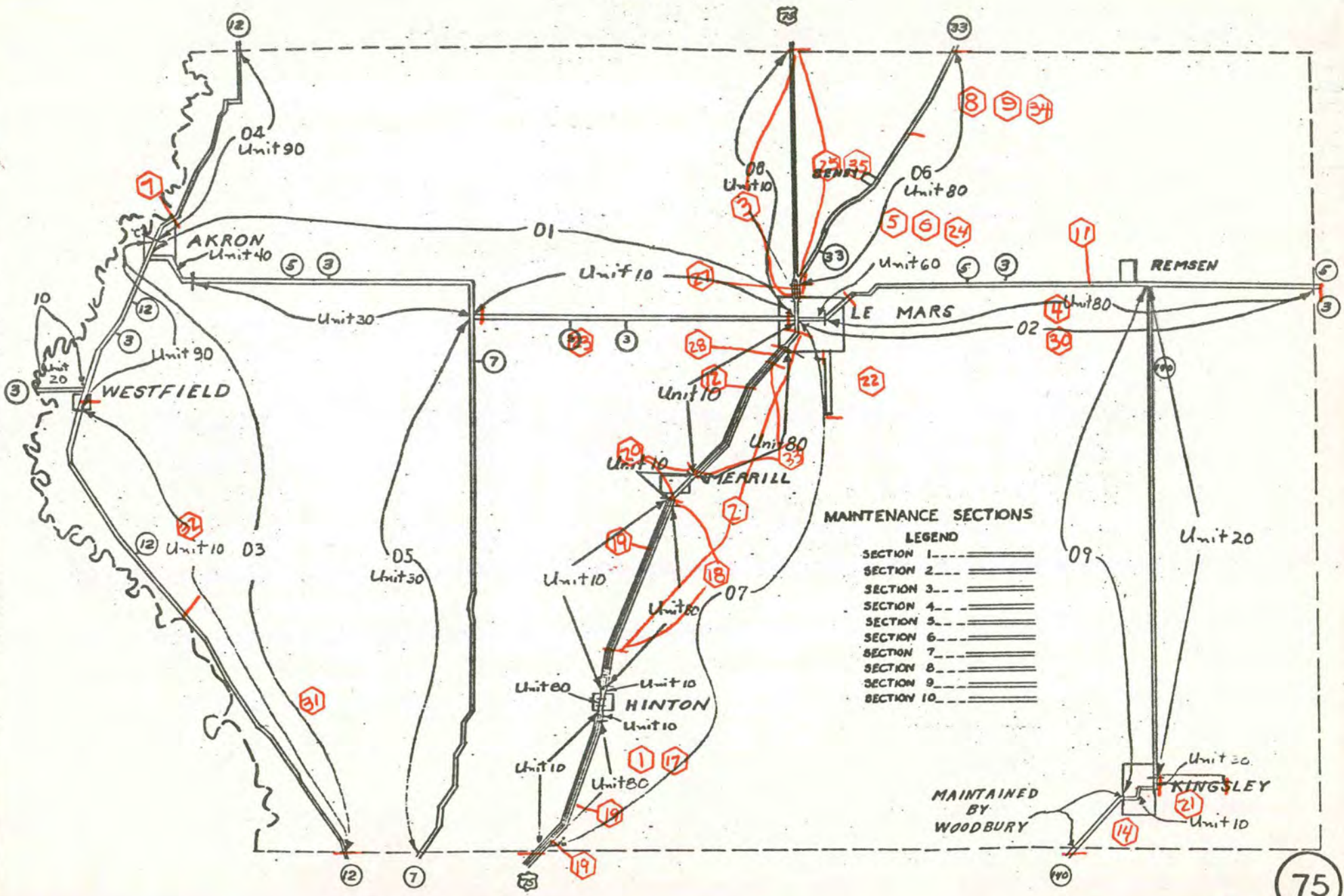
Plymouth County

Card No.	Source	Sta. No.	Card No.	Source	Sta. No.
1	Q-26	0-344	30*	Cr-56	777-1603
2	Q-26	344-615 637-818	31	FKp-57	673-1003 0-15
	Q, Ha-26	818,957	32	FKp-57	0-399
3	Alternating Sections (1000-1097)		33	Ha-57	669-878
		33-410	(Part		
	Ha-28	1000-1047	34 (Widening)	Ha-58	325-78
	Ha, Q-28	44-59			
4	Alternating Sections (782-1603)		35*	Ha-60	46-410
	Ha, -28	782-921			
	Q, Ha-28	921-932			
	Q-28	1071-1603			
5 & 6	Alternating Sections (1000-1603)				
		(2-325)			
	Ha-34, 35	2-181			
	P-34, 35	181-254			
	P, Ha-35	254-267			
7	Unknown -35	See Pavement Card			
8 & 9	Ha-35, 36	325-744			
11	As-39	1228-1239			
12	Ha-42	819-833			
14	Cr.46	0-469			
17	Ha-49	See Pavement Card			
18	Ha-49	615-344			
19	Ha-51, 52	0-482			
	R-51, 52	482-490			
20	Ha-57	591-669			
21	Hp-53	5-11			
22	Hp-53	699-799			
23	Ha-54	1-422			
24*	Ha-56	15-325			
25*	Ha-56	51-410			
27*	Ha-56	1034-1063			
28*	Ha-56	877-909			

* Widening Project

Card No. 10, 13, 15, 16, 29 -See
LeMars Map.

PLYMOUTH COUNTY IOWA



**MAINTENANCE SECTIONS
LEGEND**

SECTION 1	=====
SECTION 2	=====
SECTION 3	=====
SECTION 4	=====
SECTION 5	=====
SECTION 6	=====
SECTION 7	=====
SECTION 8	=====
SECTION 9	=====
SECTION 10	=====

MAINTAINED
BY
WOODBURY

3-1-62
REVISED 10/1/60

75

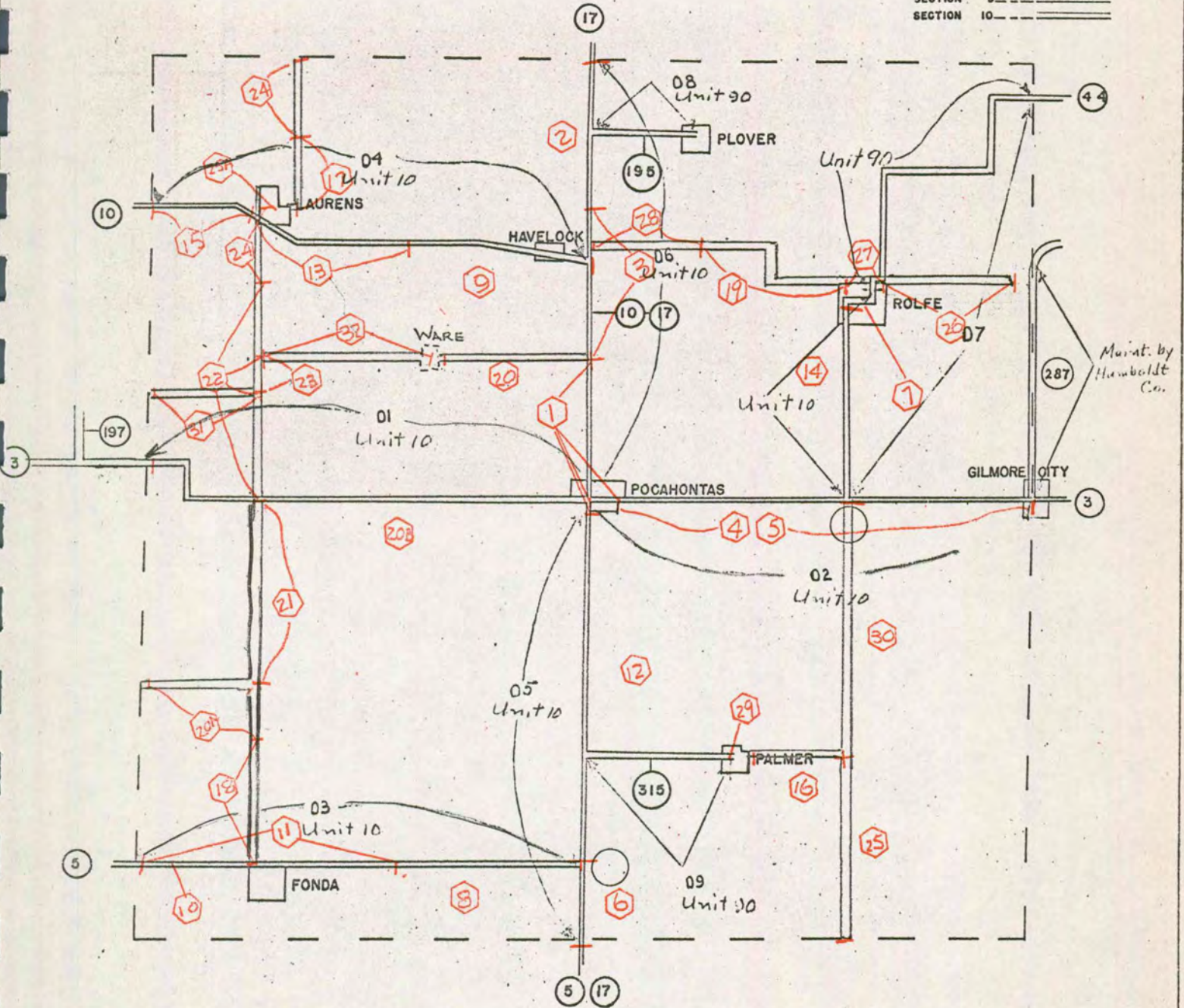
POCAHONTAS COUNTY

CARD NO.	SOURCE	STA. NO.	CARD NO.	SOURCE	STA. NO.
1	W-34	514-741 1530-1560	20B	G-56	0-647
	Hu-34	1560-1563	21	G-57	262-315
2	P-35	954-1113	22	G-58	527-846
	W-35	1113-1172 0-106	23	G-58	685-738
3	P-36	741-954	24	G-58	846-965 232-344
4 & 5	W-36,37	1563-2163	25	G-58	0-265
6	Cr-37	200-317	25A	G-58	0-27
7	W-37	1001-1054	26	G-59	8-211
8	Q, Cr-37	400-668 1652-1668	27	G-59	1-36
9	Sr-38	694-425	28	G-59	0-159
10	By-38	105-135	29	G-59	191-230
11	By-38	67-105 135-215 238-266	30	G-59	See Pav. Card
	Q-38	215-238 266-456	31	G-60	1-156
12	Alternating Sections	(0-499)	32	G-60	0-251
	Q-40	0-102			
	Q, Cr-40	102-116 116-274			
	W-40	274-499			
13	Sr-41	775-1425			
14	Alternating Sections	0-292			
	Lv-46	0-71			
	Lv, Ha-46	71-162			
15	Sr-46	430-775			
16	G-55	156-108			
17	-55	See Pavement Card			
18	G-55	3007-3001 14-184			
19	G-56	159-402			
20	G-56	199-106 55-0			
20A	G-57	0-91 185-265			

POCAHONTAS COUNTY IOWA

MAINTENANCE SECTIONS LEGEND

SECTION 1	=====
SECTION 2	=====
SECTION 3	=====
SECTION 4	=====
SECTION 5	=====
SECTION 6	=====
SECTION 7	=====
SECTION 8	=====
SECTION 9	=====
SECTION 10	=====



3-1-67

POLK COUNTY

CARD NO.	SOURCE	STA. NO.	CARD NO.	SOURCE	STA. NO.
3 & 4	D-20,21	0-243	37	D-34	(41-59) (126-136)
5 & 6	D-20,21	0-347	38	E-34	(0-149) (1143-1145)
7	D-21	0-144	39& 40	Wi-34,35	213-677
8	D-21	(0-28) (37-223)	41 & 42	Wi-34,35 D-34,35	(0-149) (191-214) (149-191)
9 & 10	D-21,22	0-79	47	D-36	1-99
11	Da-22	79-131	52	Da-38	120-141
12 & 13	Alternating Sec. D-22 MGp-22,23	1-327 327-669	53	D-39	Unknown
14	G,A,Ig,Mg,D,Id-23	669-1086	54	Ce-39	(5-13) (19-24)
15	D-Mg,Mgp-23	0-1106	56	Nw-42	168-452
16 & 17	D-23,24	0-132	57	Nw-42	100-168
18	A-24	341-603	58	D-42	See Pav. Card
19	A-24	1576-1604	63	Kf-45	143-165
20	D-24	47-341	65	Da,Ct-47	See Pav. Card
21	A-25	68-75	70	Ct-51	0-80
22	A-25	(0-22) (39-495)	71	Ct-51,52	0-79
23	A-25 D-25	1000-1045 1045-1079	72	Ct-52	1103-1173
24	D-25	0-380	72A	Ct-53	See Pav. Card
25 & 26	D-25,26	0-145	73	Ct-53	103-
28	A-27,28	183-201	75	Ce-54	1258-1366
29	A-28	189-191	80*	Ct-55	Entire Proj.
30	D-28	22-39	81	Kc-55	180-198
31	Lg-30	0-1718	85	Pj-56	6-169
32	E-30	20-566	87	Ce-56	0-9
33	D-31	(0-3) (551-563)	88	Ce-56	(1-53) (207-137)
34	D-31	452-755	89*	Kc-56	Entire Proj.
35	D-32	120-349	92	Kc-57	0-138

(Continued On Next Page)

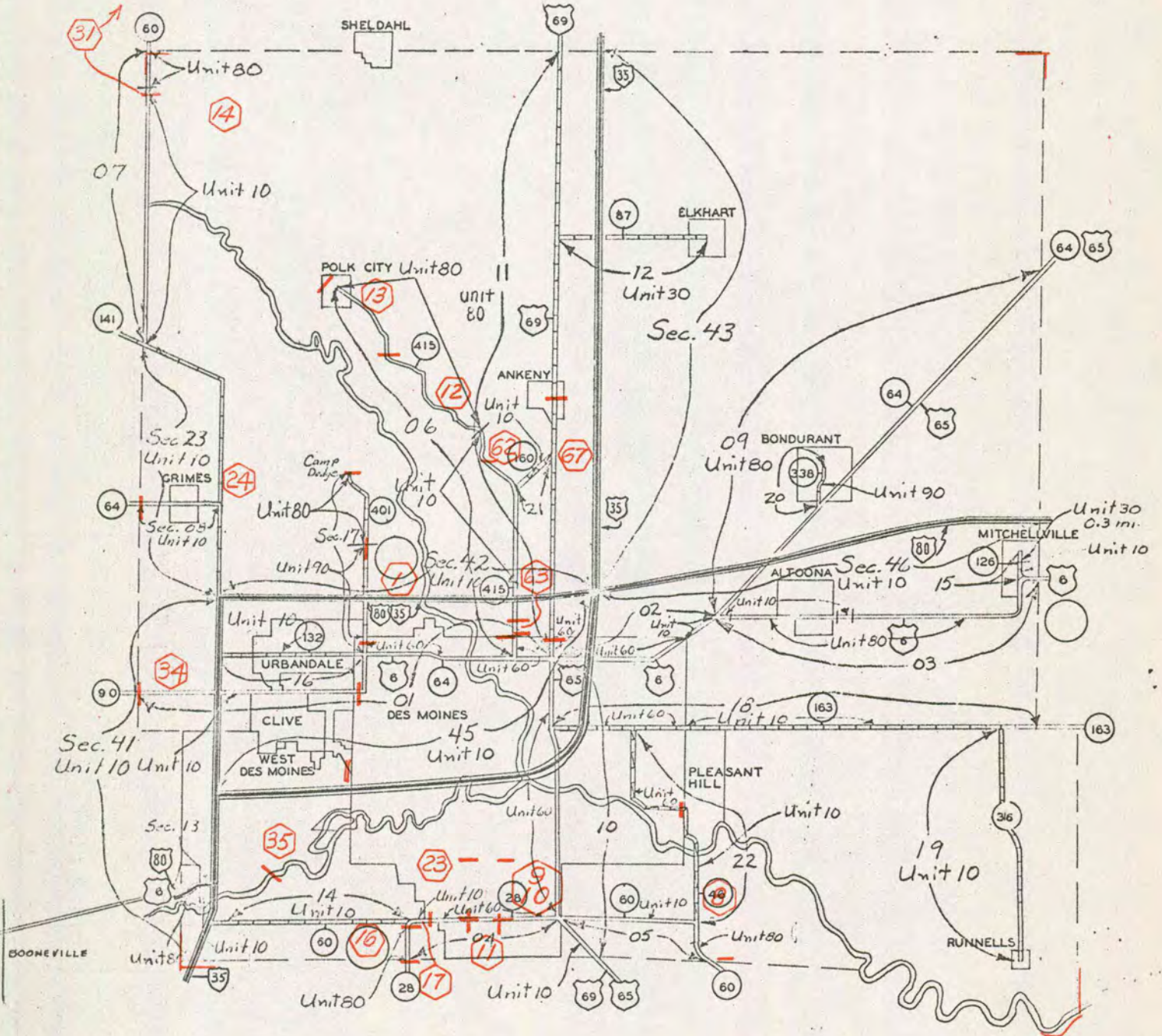
MAINTENANCE SECTIONS
LEGEND

- SECTION 11
- SECTION 12
- SECTION 13
- SECTION 14
- SECTION 15
- SECTION 16
- SECTION 17
- SECTION 18
- SECTION 19
- SECTION 20
- SECTION 21
- SECTION 22
- SECTION 23
- SECTION 24
- SECTION 25

POLK COUNTY
IOWA

- INSTITUTION SECTIONS
- SEC. 51 MARGO FRANKEL WOODS
 - SEC. 52 WALNUT WOODS ST. PARK
 - SEC. 61 CLIVE HONOR FARM
 - SEC. 62 TRAINING SCHOOL FOR GIRLS
 - SEC. 71 ANKENY EXPERIMENTAL FARM

- SECTION 1
 - SECTION 2
 - SECTION 3
 - SECTION 4
 - SECTION 5
 - SECTION 6
 - SECTION 7
 - SECTION 8
 - SECTION 9
 - SECTION 10
- INTERSTATE SECTIONS
- SECTION 41
 - SECTION 42
 - SECTION 43
 - SECTION 44
 - SECTION 45
 - SECTION 46



POLK COUNTY (Continued)

CARD NO.	SOURCE	STA. NO.	CARD NO.	SOURCE	STA. NO.
95	Ce-57	0-73	137	Ct-61	1-129
96	Ct-57	273-292	137A*	Hm-61	Entire Proj.
97	Ct-57	88-335	138	Kc-61	0-41
101	Ct-58	See Pavement Card	139	Ct-61	1528-1647
102	Ce-58	(47-53) (338-340)	140	Ce-61	216-347
104	Kc,An-58	1487-1527	141	Ct,Kf-61	107-420
105	Pj-58	Unknown			
106	Pj-58	Unknown			
107	Kc,An-58	Unknown			
108	Bc-58	Unknown			
109	Ce-Kf-58	(0-106) (191-317)			
109A	Hm-58	162-465			
110	Kc,Ct-58	See Pavement Card			
112*	Ct,An-59	Entire Project			
112A	Hm-59	0-381			
114	Pq-59	324-560			
115	Pq-59	Unknown			
118	Ct-60	0-79			
119	Hm-60	62-168			
121	Hm-60	0-48			
122	Kp,Kc-60	See Pavement Card		See Des Moines City Map	
123	Kp,Kc,Hm-60	See Pavement Card		Card #27, 36, 38, 43, 44, 45, 46, 48, 49, 50, 51, 55, 59, 60, 61, 62, 64, 66, 67, 68, 69, 73A, 74, 76, 77, 78, 79, 82, 83, 84, 86, 90, 91, 93, 94, 98, 99, 100, 103, 111, 113, 116, 117, 120, 125, 127, 130, 131, 132, 133, 134, 135, 142, 143.	
124	Hm-60	Unknown			
126	Kp,Hm-59,60	See Pavement Card			
128	Ce-60	20-354			
129	V,Kf-60	453-475			
131B	Ct,Fc-60	See Pavement Card			
136	Kc,Kp-61	62-141			

* Widening

POTTAWATTAMIE COUNTY IOWA

MAINTENANCE SECTIONS LEGEND

- SECTION 12
- SECTION 13
- SECTION 14
- SECTION 15
- SECTION 16
- SECTION 17
- SECTION 18
- SECTION 19
- SECTION 20
- SECTION 21

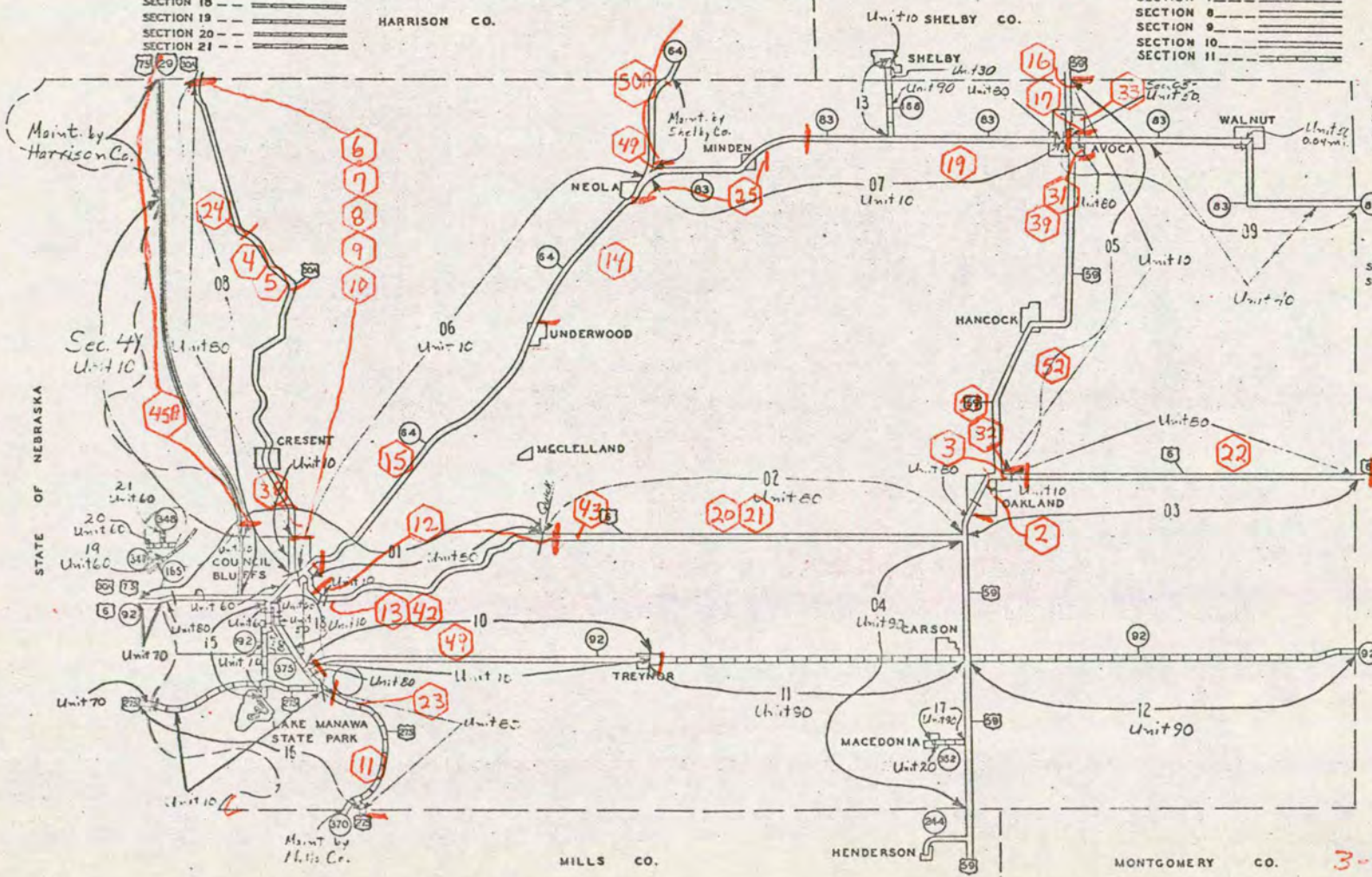
HARRISON CO.

MAINTENANCE SECTIONS LEGEND

- SECTION 1
- SECTION 2
- SECTION 3
- SECTION 4
- SECTION 5
- SECTION 6
- SECTION 7
- SECTION 8
- SECTION 9
- SECTION 10
- SECTION 11

- ### INT. SECTIONS
- SECTION 41
 - SECTION 42
 - SECTION 43
 - SECTION 44
 - SECTION 45

- ### INSTITUTE SECTIONS
- SEC. 51 LAKE MANAWA
 - SEC. 71 IA. SCHOOL FOR DEAF



3-1-62 78

REVISED 10/1/60

POTTAWATTAMIE COUNTY

CARD NO.	SOURCE	STA. NO.	CARD NO.	SOURCE	STA. NO.
2	Ln-24	See Pavement Card	50A	Sh-58	342-1088
3	D-26	0-36	51	Unknown-52	(15-16) (1020-1051)
4 & 5	Ln-27,28	479-612	52	Lv,Ct-52	5-650
6,7,8,9 & 10	Ln-27,28	0-479	53	Unknown-56	Unknown
11	V-28	(0-76) (105-306)			
12	V-29	(1000-1032) (1089-1488)			
13	V-30	1032-1089			
14	V-29	18-295			
15	V-29	-3-591			
16 & 17	Unknown-29,30	1465-1543			
19	Unknown-30	(352-801) (1472-1452)			
20 & 21	V-30	0-788			
22	Alternating Sections	(0-630)			
	Vo-30	0-1			
	E-30	1-630			
23	Vo-31	76-105			
24	V-31	599-622			
25	E-31	8-361			
31	Unknown-37	595-596			
32	Unknown-37	97-145			
33	Unknown-37	(586-592) (596-625)			
38	Vl-43	See Pavement Card			
39	Cnc-43	794-796			
42	G-52	1054-1065			
43	G-53	(22-23) (19-20)			
45A	Lv-55	48-760			
48	V-56	1-615			
49	Sh-58	1-48			

See Council Bluffs City Map

Card #26, 27, 28, 30, 34, 35, 36, 37,
40, 41, 44, 45, 46, 47, 50

POWESHIK COUNTY
IOWA

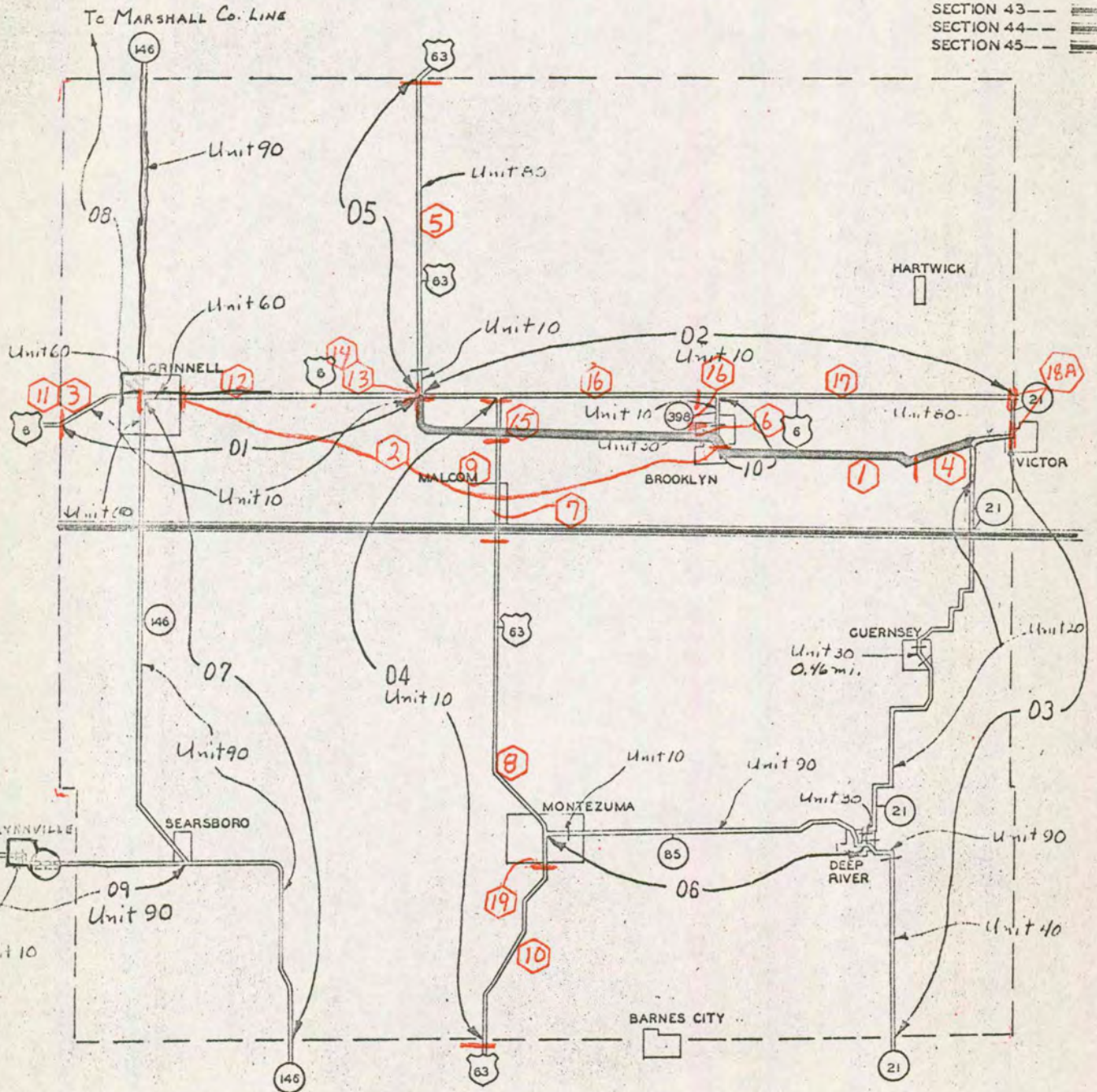
MAINTENANCE SECTIONS

LEGEND

- SECTION 1
- SECTION 2
- SECTION 3
- SECTION 4
- SECTION 5
- SECTION 6
- SECTION 7
- SECTION 8
- SECTION 9
- SECTION 10

INTERSTATE SECTIONS

- SECTION 41
- SECTION 42
- SECTION 43
- SECTION 44
- SECTION 45



3-1-62

POWESHIEK COUNTY

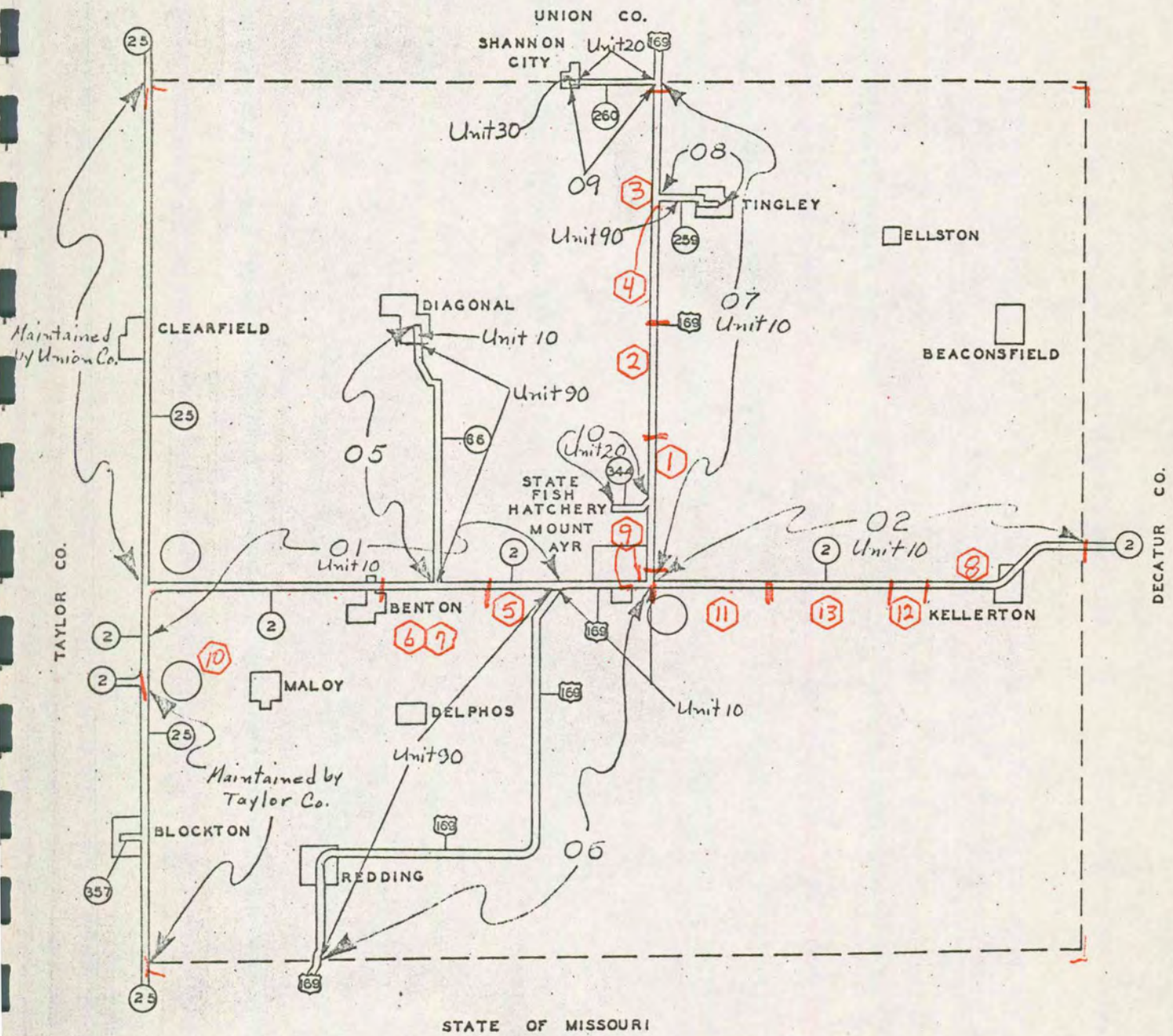
CARD NO.	SOURCE	STA. NO.
1	Alternating Sections A-27 Lg-27 A,Lg-27	(999-1268) 1000-1052 1052-1243 1243-1268
2	Alternating Sections Lg-28 Lg,E-28 Rp-28	(184-947) 184-427 450-470 489-742
3	Lg-28	0-115
4	Alternating Sections Lg-30 Rp-30 Rp,Bu-30	(1268-1407) 1268-1273 1298-1320 1320-1338
5	Lg-30	0-431 1001-1015
6	Lg-31	0-18
7	Mv-35	755-775
8 & 9	Mv-35,36	268-863 1862-1870 2862-2870
10	Ed-38	0-261
11	Ed,Ct-51	2176-2277
12	Ed-52	185-481
13	Fc-54	480-505
14	Fc-54	1479-1503
15	Fc-55	861-921
16	Fc-55	103-142 505-902
17	Fc-56	902-1300
18A	Co-56	2240-2295
19	Ng-58	69-101

MAINTENANCE SECTIONS

LEGEND

SECTION 1	---	=====
SECTION 2	---	=====
SECTION 3	---	=====
SECTION 4	---	=====
SECTION 5	---	=====
SECTION 6	---	=====
SECTION 7	---	=====
SECTION 8	---	=====
SECTION 9	---	=====
SECTION 10	---	=====

RINGGOLD COUNTY IOWA



STATE OF MISSOURI

RINGGOLD COUNTY

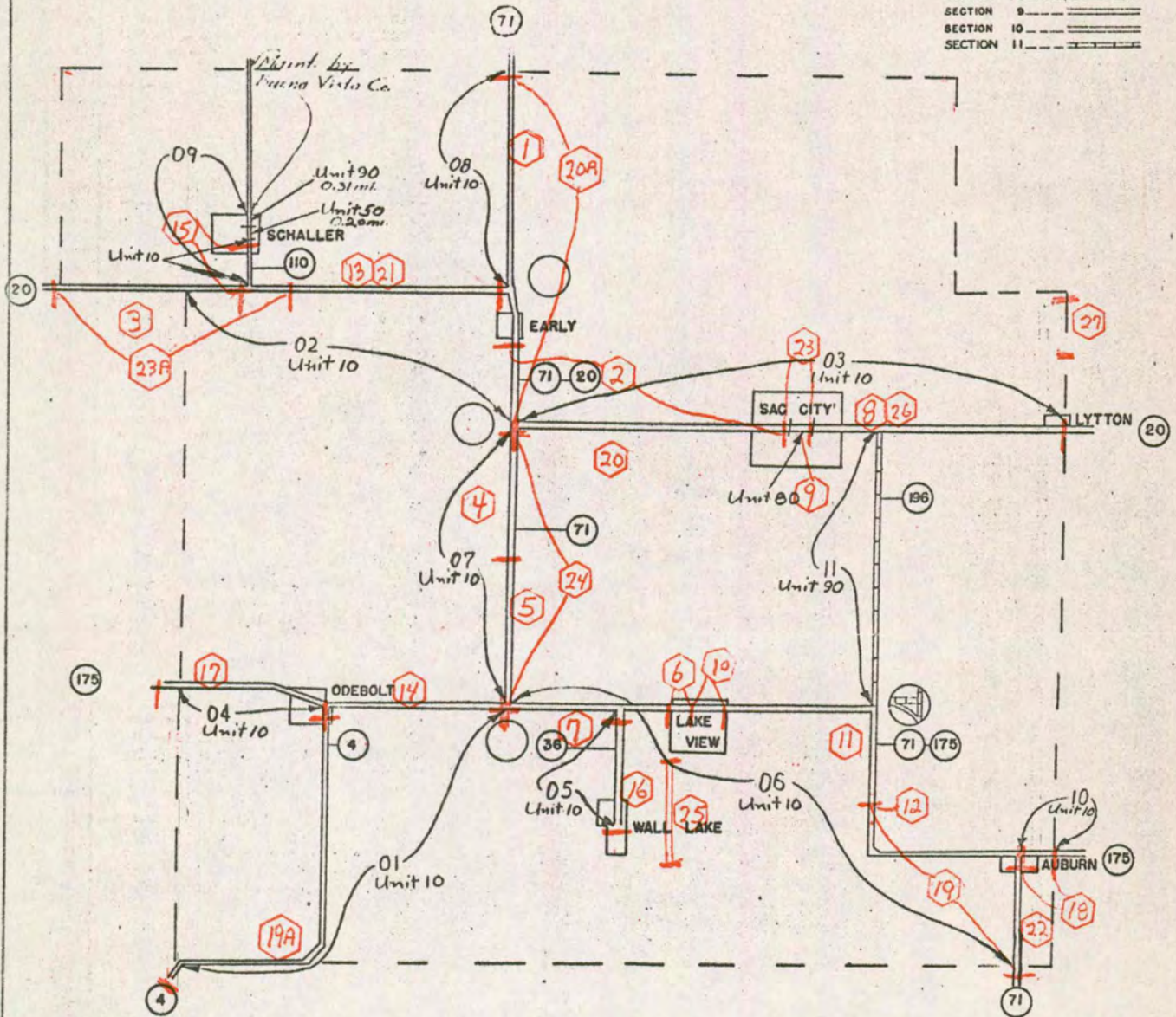
CARD NO.	SOURCE	STA. NO.
1	Ce-38	0-180
2	D-38	180-337
3	D-38	337-606
4	Ce-38	494-495
5	Ce-39 Ed-39	521-574 576-745 1000-1007
6 & 7	Ce-39	374-521
8	Ed-39	363-590
9	Ed-40	0-42 1770-1768
10	Ce-40	0-374
11	Ed-42	745-903 1743-1768 2744-2748 3768
12	Ed-42	1061-1114
13	Ed-42	903-1061

INSTITUTION SECTIONS
 SEC. 51 BLACK HAWK ST. PARK

SAC COUNTY
 IOWA

MAINTENANCE SECTIONS
 LEGEND

SECTION 1	=====
SECTION 2	=====
SECTION 3	=====
SECTION 4	=====
SECTION 5	=====
SECTION 6	=====
SECTION 7	=====
SECTION 8	=====
SECTION 9	=====
SECTION 10	=====
SECTION 11	=====



81

REVISED 4/1/60
 E. WAB

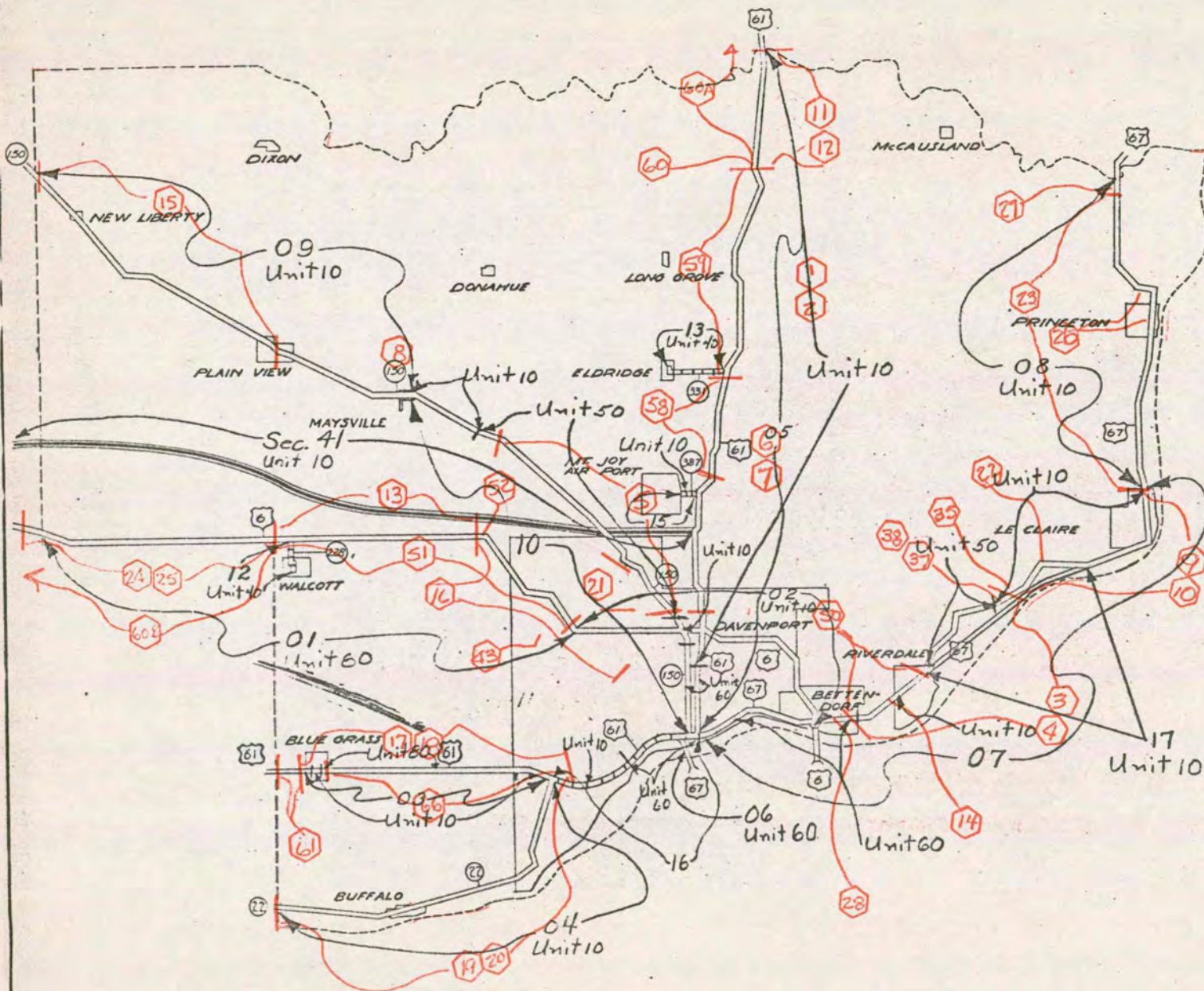
3-1-62

SAC COUNTY

CARD NO.	SOURCE	STA. NO.	CARD NO.	SOURCE	STA. NO.
1	Lv-32	0-614	23	Lv-57,58	519-560
2	Lv-34	0-515	23A*	Cr-57	687-1149
3	Lv-36	687-1149	24*	Lv-58	0-418
4	Lv-37	221-418 1396-1413	25	Lv-60	0-191
5	Lv-37	1001-1014 1-221	26*	Lv-59	10-1089
6	Lv-37	243-266	27	Lv-61	65-493
7	Lv-37	0-243			
8	Lv,Ge-37	5-7 9-26 27-355			
9	-38	26-27			
10	-38	266-309			
11	-38	309-669			
12	Ge-38	0-31			
13	Ge-38	1149-1425 2410-2426			
14	-38	86-353 0-8			
15	By-39	38-119 538-544			
16	Lv-39	150-154 1149-1155 1-150			
17	Ge-39	2373-2576			
18	Ge-40	100-152			
19	Ge-38	699-1104			
19A*	Lv-51,52	237-1362			
20*	Lv-56	515-123			
20A*	Lv-56	0-121 So. 0-697 No.			
21*	Cr-57	1149-1239			
22*	Lv-57	947-1104			

* Widening

SCOTT COUNTY IOWA



MAINTENANCE SECTIONS

LEGEND

- SECTION 1
- SECTION 2
- SECTION 3
- SECTION 4
- SECTION 5
- SECTION 6
- SECTION 7
- SECTION 8
- SECTION 9
- SECTION 10
- SECTION 11 *No Sec. 11*
- SECTION 12
- SECTION 13
- SECTION 14 *No Sec. 14*
- SECTION 15
- SECTION 16
- SECTION 17

INTERSTATE SECTIONS

- SECTION 41
- SECTION 42
- SECTION 43
- SECTION 44
- SECTION 45

INSTITUTION SECTIONS

- SEC. 61 ANNIE WITTENMYER HOME
- SEC. 62 A. WITTENMYER HOME HOG FARM

SCOTT COUNTY

CARD NO.	SOURCE	STA. NO.	CARD NO.	SOURCE	STA. NO.
1 & 2	Alternating Sec. Bu-21 Mm, Bu-20	334-624 (334-383) (383-451)	35	Cm-35	286-293
3 & 4	Alternating Sec. MMp, Bu-20, 21	See Pavement Card	37 & 38	Cm-35, 36	265-286
5	Bu-21 MMp-21	0-304 304-340	43	Cm-37	11-13
6 & 7	Alternating Sec. Bu, Mv, L-21, 22, 23	See Pav. Card	50	L-48, 49	100-221
8	Alternating Sec. Mv, MMp-22	See Pavement Card	51*	L-55	Entire Proj.
9 & 10	Alternating Sec.	See Pav. Card	52	Unknown-50	Unknown
11 & 12	Alternating Sec. Mv, Bl, MVp-22, 23	See Pav. Card	58	Pw-54	417-536
13	MVp-23	2-288	59	Pw-54	536-825
14	Mv-23	54-59	60	Pw-54	826-839
15	Alternating Sections L-23	686-1095 (686-725) (988-1021) (1047-1073)	60A*	Pw-56	638-787
16	MVp-23	0-109	60B*	Wm-55	Entire Proj.
17 & 18	L-25, 26 Mv-25	1000-1065 (1065-1073) (150-175)	61	L-57	762-802
19 & 20	Bu-25 L-26	(0-273) (273-503)	66*	L-58	Entire Proj.
21	Bu-26	1000-1075			
22	Bu-26	365-389			
23	Bu-26	(575-853) (862-1022)			
24 & 25	L-27, 28 L, Ia-27, 28	(0-184) (223-356) (184-356)			
26	Ri-28	(811-813) (844-849) (854-862)			
27	Bl-28	1022-1032			
28	L-29	1-9			

See Davenport City Map

Card #29, 30, 31, 32, 33, 34, 36, 39,
40, 41, 44, 45, 46, 47, 48, 49,
53, 54, 55, 56, 57, 62, 63, 64,
65

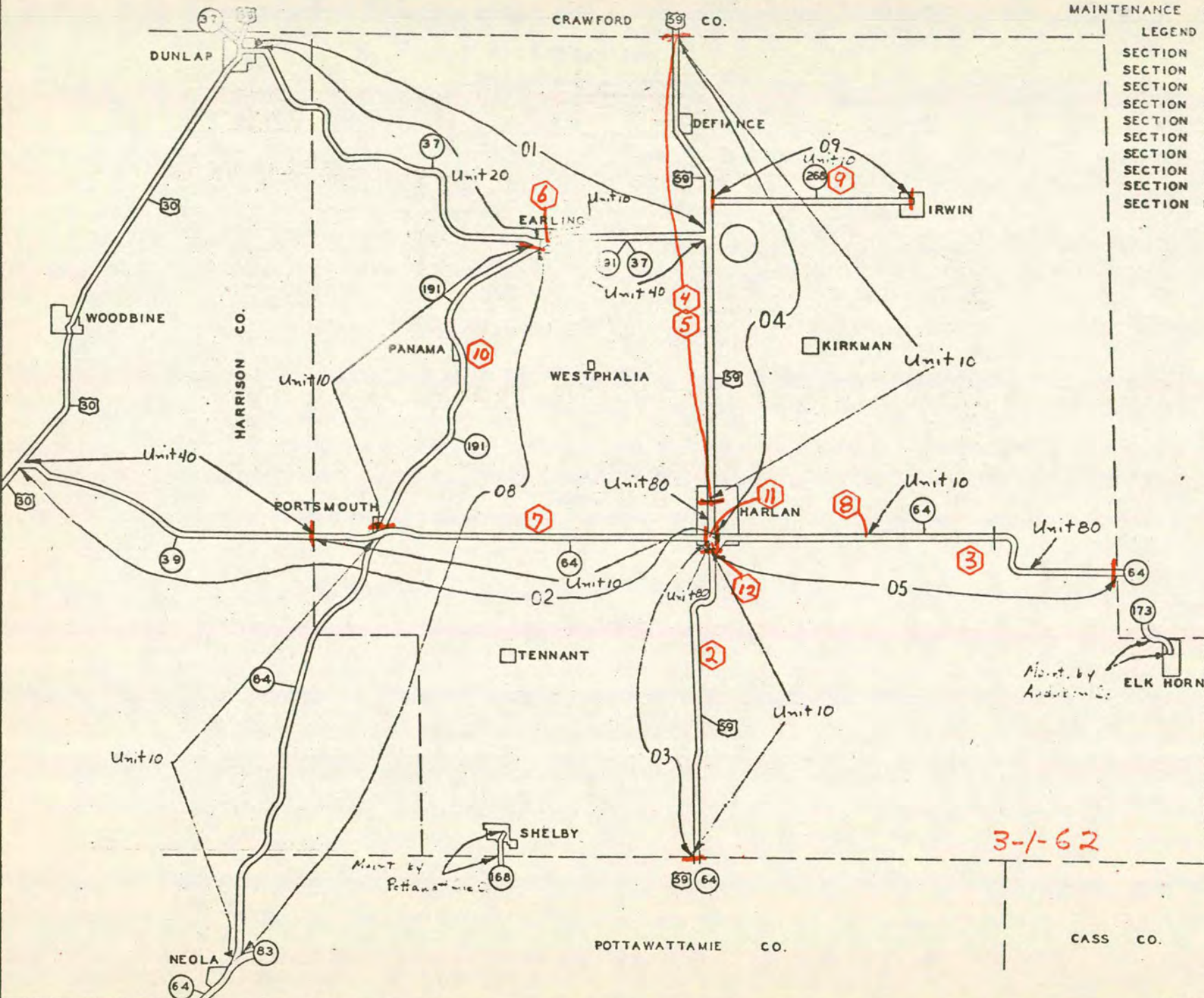
* Widening

SHELBY COUNTY IOWA

MAINTENANCE SECTIONS

LEGEND

SECTION 1	_____
SECTION 2	_____
SECTION 3	_____
SECTION 4	_____
SECTION 5	_____
SECTION 6	_____
SECTION 7	_____
SECTION 8	_____
SECTION 9	_____
SECTION 10	_____



3-1-62

SHELBY COUNTY

CARD NO.	SOURCE	STA. NO.
2	V-29	0-254
3	Alternating Sections	(5629-5659) (641-1320)
	Lv-30	5629-5659
	E-30	1071-1102
4 & 5	Lv-31	0-771
6	E-38	697-708
7	Alternating Sections	0-639
	Lv-39	320-500
	Ev, 1-39	0-320
8	Nw, Gc, Ge-41	900-924
9	Lv-51, 52	2-335
10	Lv-57	683-2295
11	Lv-57	(587-559) (548-520)
12	Lv-57	510-520

SECTION 9 _____
 SECTION 10 _____
 SECTION 11 _____

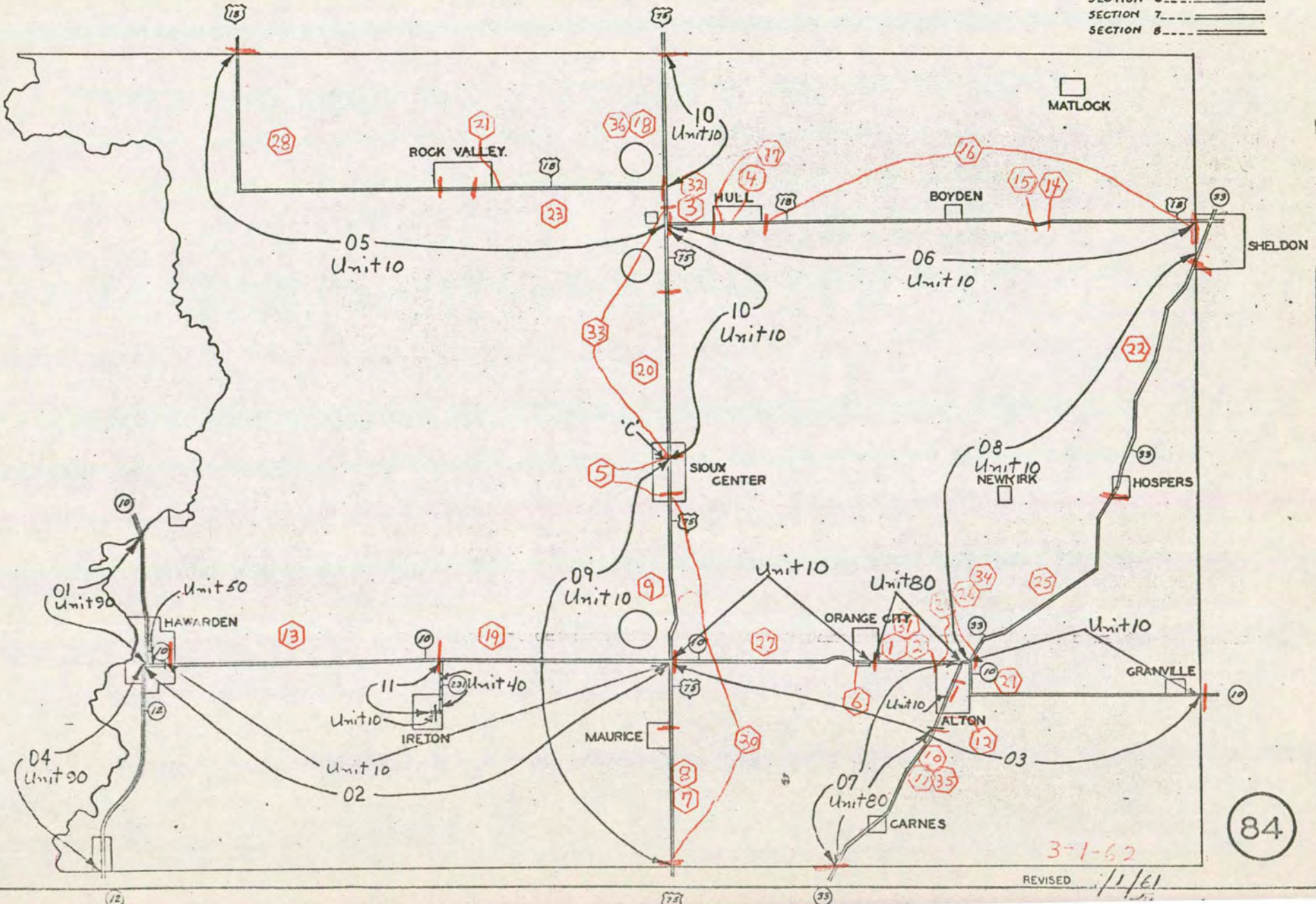
SIoux COUNTY
 IOWA

INSTITUTION SECTIONS
 SEC. 51 OAK GROVE ST. PARK

MAINTENANCE SECTIONS

LEGEND

- SECTION 1. _____
- SECTION 2. _____
- SECTION 3. _____
- SECTION 4. _____
- SECTION 5. _____
- SECTION 6. _____
- SECTION 7. _____
- SECTION 8. _____



3-1-62

REVISED 1/1/61

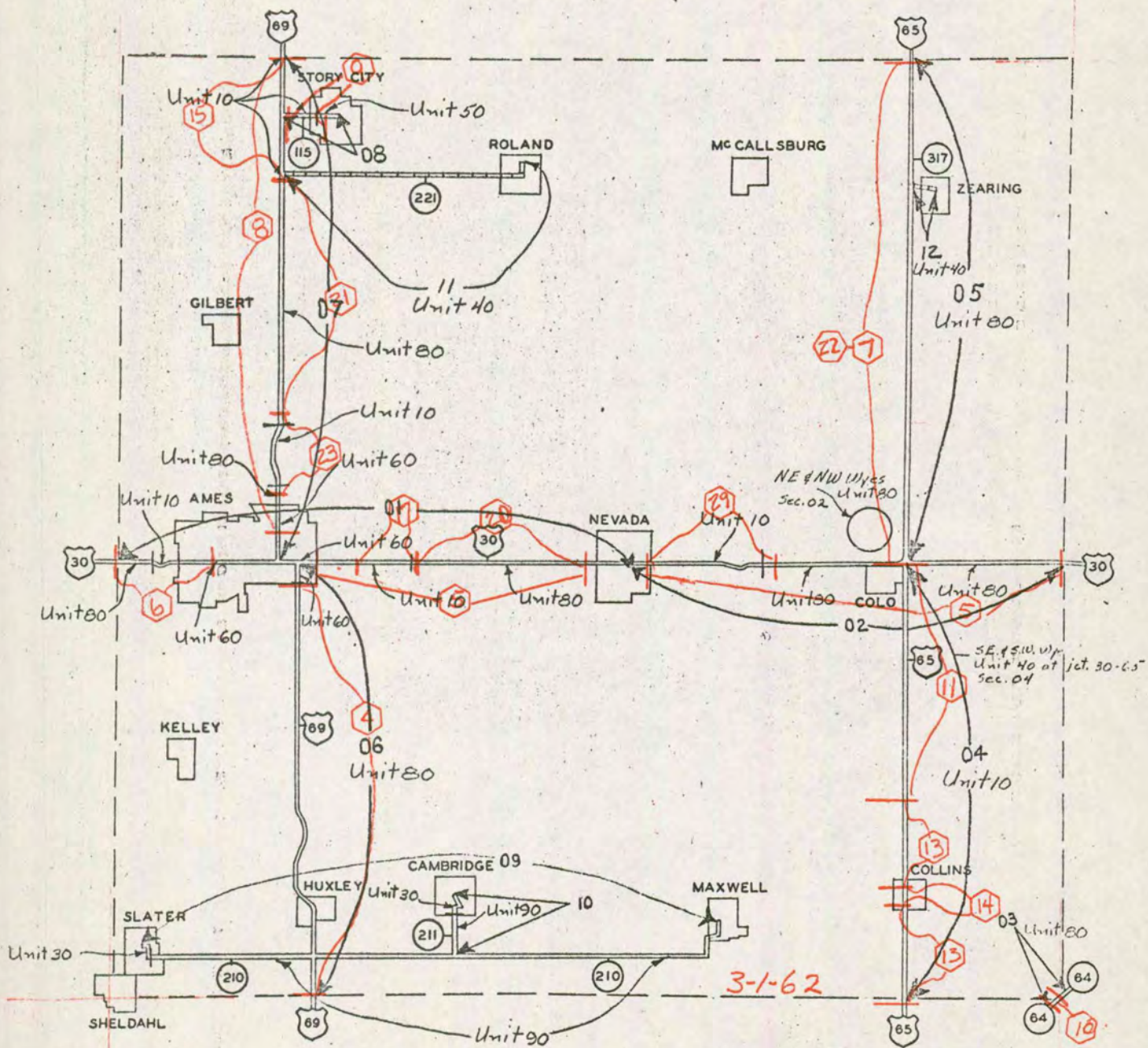
SIOUX COUNTY

CARD NO.	SOURCE	STA. NO.	CARD NO.	SOURCE	STA. NO.
1 & 2	Unknown-20,21	0-155	27	Ha-46	(803-111) (1801-1805) (2801-2805)
3	Hd-21	0-116			
4	Unknown-23	Unknown	28	Rd-49	0-574
5	Mq-27	0-57	29	Ev,H-54	(0-361) (946-100)
6	Ha-28	8-10	30	H-56	0-584
7 & 8	Ha-33,34	0-216	31	Rd-56	70-110
9	Ha-34	211-584	32	Rd-56	7-108
10 & 11	Ha-35,36	325-744	33	Ha-57	26-429
12	Ha-36	744-793	34	Ev,Ha-58	See Pav.Ca
13	Ev,Ha-37	0-435	35	Ha-58	325-785
14	R-37	(504-508) (1279-1305)	36	As-58	428-130
15	R-37	(458-467) (1268-1279)			
16	Ha,R,Cr-37	(0-458) (508-731)			
17	Ev,Kl,Rd-38	377-400			
18	R,Lg-38	(316-377) (400-631) (1365-1372) (2367-2374)			
19	Rd-38	(435-802) (3800-3804) (4800-4804)			
20	Ev,Rd-38	0-317			
21	Ev,Rd-39	25-44			
22	As-39	1286-1717			
23	Ev,Rd-39	(2-316) (1308-1316)			
24	Ev,Ha-40	(59-72) (75-83)			
25	Ev,As,Ha-40	857-1285			
26	As-41	74-75			

LEGEND

- SECTION 1 _____
- SECTION 2 _____
- SECTION 3 _____
- SECTION 4 _____
- SECTION 5 _____
- SECTION 6 _____
- SECTION 7 _____
- SECTION 8 _____
- SECTION 9 _____
- SECTION 10 _____
- SECTION 11 _____
- SECTION 12 _____

STORY COUNTY
 IOWA



STORY COUNTY

CARD NO.	SOURCE	STA. NO.
4	Alternating Sections D,Lg,-29	See Pavement Card
5	Alternating Sections A,D-29	See Pavement Card
6	Lg-30	0-113
7	Lg-30	(0-686) (1000-1014)
8	Lg-31	0-641
9	Lg-31	(560-614) (1560-1563)
10	Lg-36	292-726
11	Alternating Sections Ic,Lg-38	See Pavement Card
13	Mx-39 Lg-39	1283-1339 1197-1283 1339-1461
14	Mx-39	1316-1336
15	Alternating Sections Fd,A-52	See Pavement Card
17	Hb-52	22-106
20*	Alternating Sections Fh,Hb-53	See Pavement Card
21*	Hb-55	171-485
22*	A-56	Entire Project
23*	Hb-56	55-171
26	Proj #SI-17	No other info. given
29	Hg-61	464-620

See Ames City Map

Card #12, 16, 18, 19, 24, 25, 27,
28, 30, 31

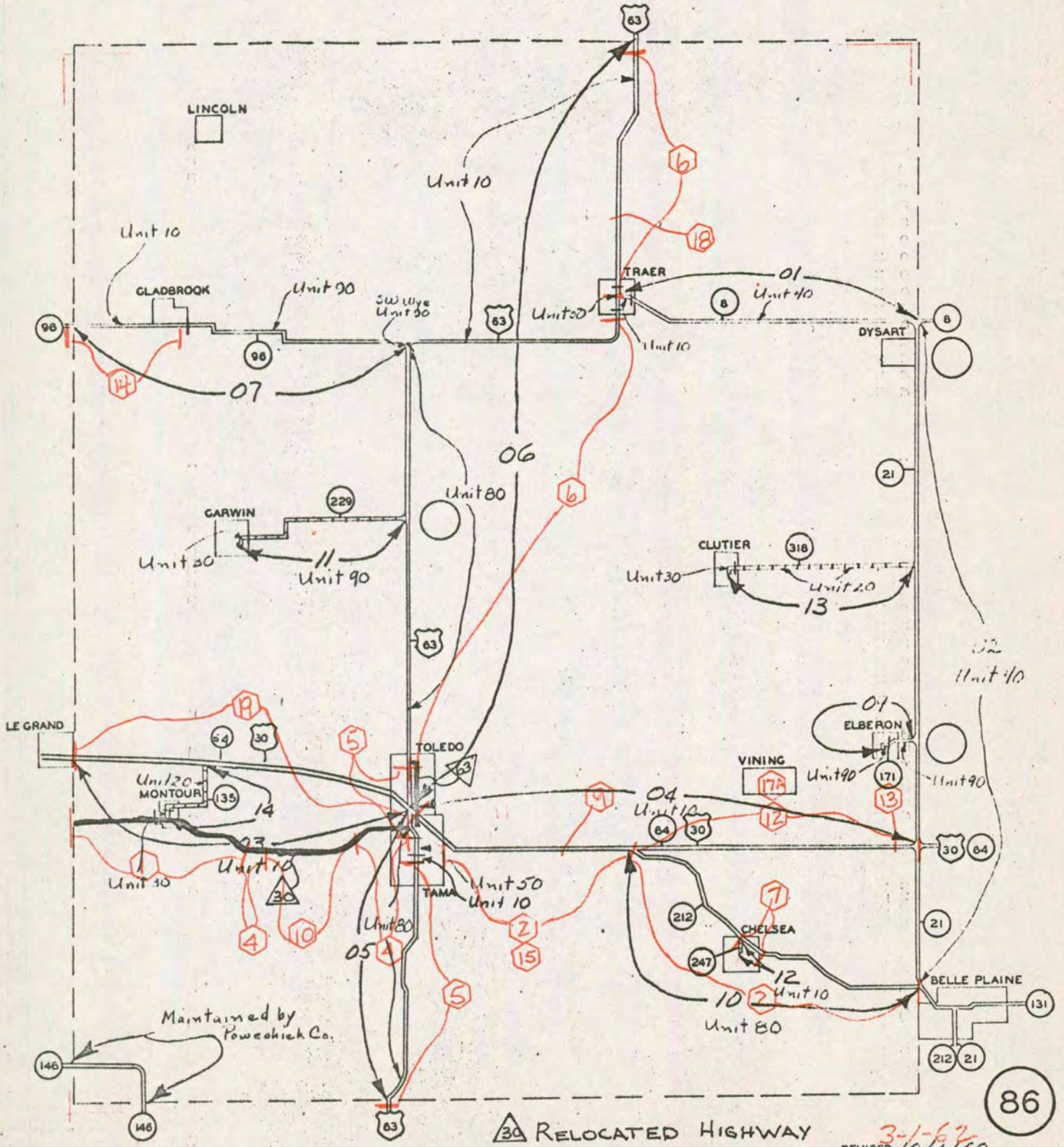
* Widening

INSTITUTION SECTIONS
 SEC. 51 T. F. CLARK STATE PARK
 SEC. 52 UNION GROVE ST. PARK
 SEC. 61 STATE JUVENILE HOME

MAINTENANCE SECTIONS
 LEGEND

TAMA COUNTY
 IOWA

SECTION 1	-----
SECTION 2	-----
SECTION 3	-----
SECTION 4	-----
SECTION 5	-----
SECTION 6	-----
SECTION 7	-----
SECTION 8	-----
SECTION 9	-----
SECTION 10	-----
SECTION 11	-----
SECTION 12	-----
SECTION 13	-----
SECTION 14	-----



RELOCATED HIGHWAY

3-1-67
 REVISED 10/1/60

86

TAMA COUNTY

CARD NO.	SOURCE	STA. NO.
1	Lg-27	1410-1687
2	Lg-27	2021-2189 2212-2846
4	Lg-29	1763-1687 1860-1937
5	Lg-30	0-361 368-394 1098-1202
6	Alternating Sections	(0-987) (1014-1392)
	Lg-30	0-613
	Cv-30	613-650
	Gl-30	650-668
7	Lg-31	2537-2577
9	Lg-30	2189-2212
10	Lg-30	0-97
12	Alternating Sections	(303-704) (721-742) (2303-2312)
	Cedar Rapids Stone	
	Old Weaver Quarry-37	303-439
	Lg-37	439-514
13	Lg-37	704-721
14	A,Co-48	372-405
	A-48	405-532
15	Cd-51	2303-2030
17A	Fc-54	303-742
18	Bn-56	Need Sta. No.
19	LGo-54	11-668

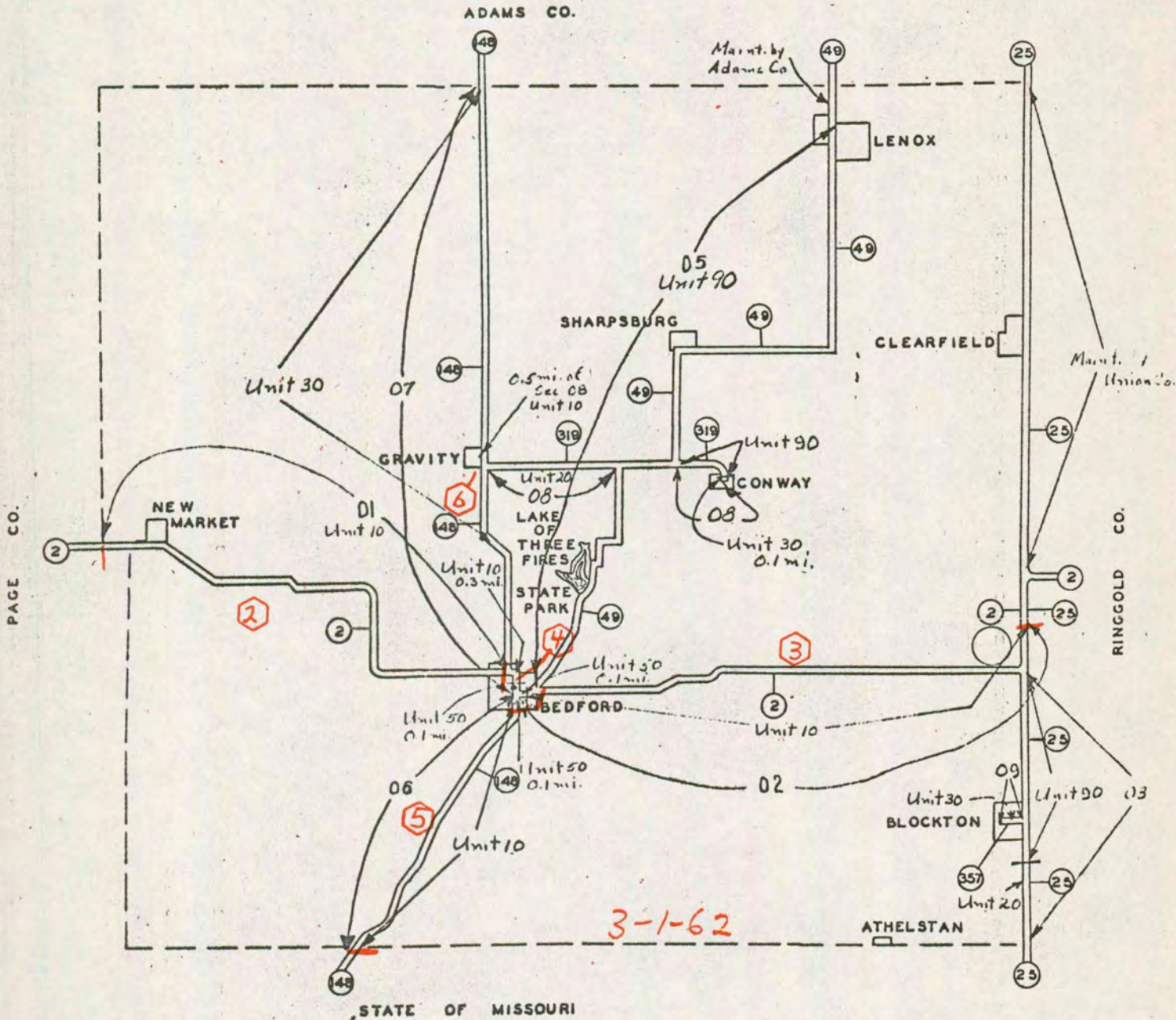
See Tama-Toledo Map

Card #3, 8, 11, 16, 17

LEGEND

SECTION 1	=====
SECTION 2	=====
SECTION 3	=====
SECTION 4	----- <i>Maint. by Adams Co.</i>
SECTION 5	=====
SECTION 6	=====
SECTION 7	=====
SECTION 8	=====
SECTION 9	=====
SECTION 10	=====

TAYLOR COUNTY IOWA



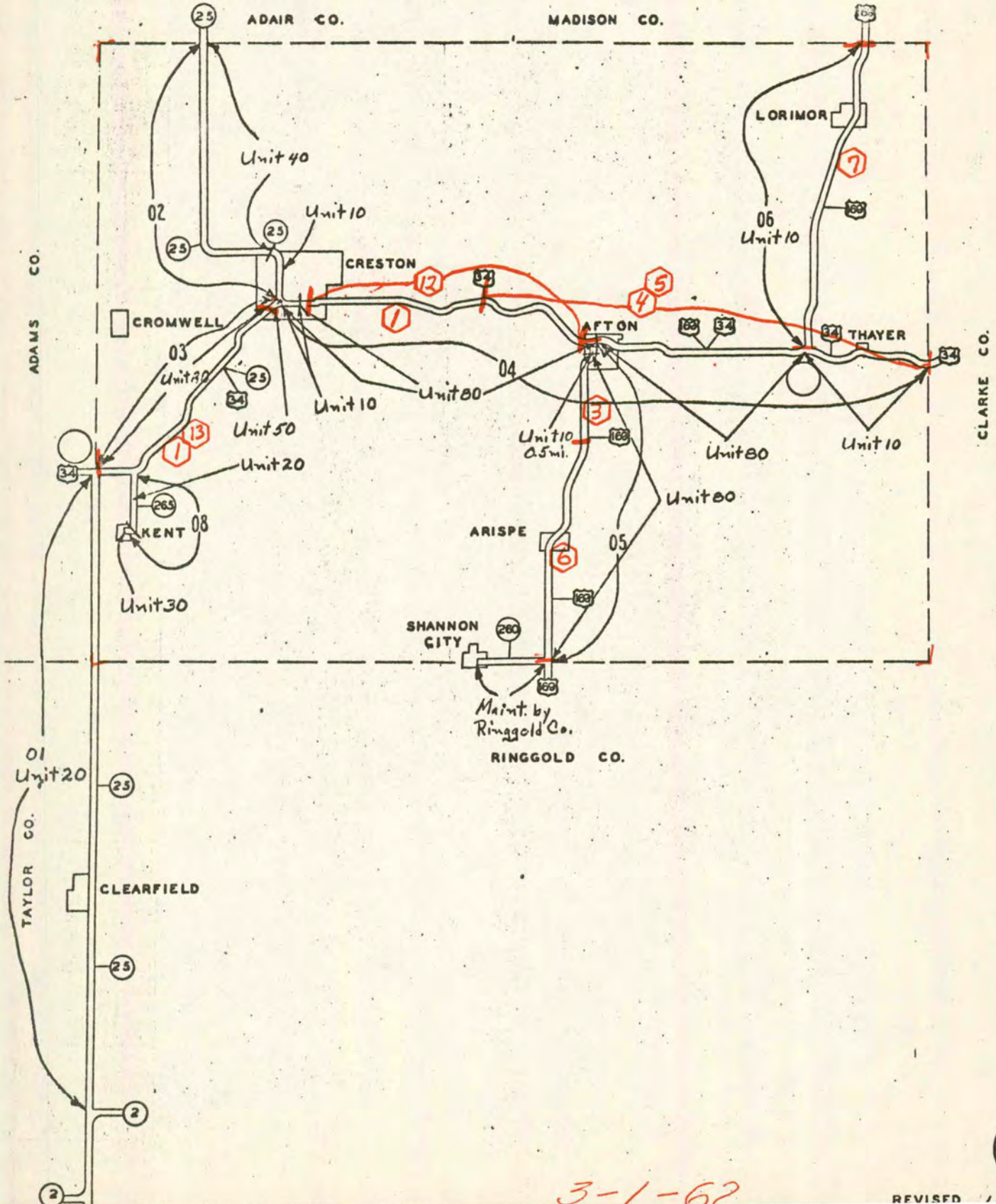
PAGE CO.

TAYLOR COUNTY

CARD NO.	SOURCE	STA. NO.
2	Vo-30	0-699
3	Vo-30	1-751
4	D-33	708-713
5	Ct-45	0-416
6	Ct-51	107-133

UNION COUNTY IOWA

MAINTENANCE SECTIONS	LEGEND
SECTION 1	=====
SECTION 2	=====
SECTION 3	=====
SECTION 4	=====
SECTION 5	=====
SECTION 6	=====
SECTION 7	Maint. by Ringgold Co.
SECTION 8	=====



3-1-62

UNION COUNTY

CARD NO.	SOURCE	STA. NO.
1	V-29	0-362 444-715
3	Alternating Sections E, D-30	(353-516) (1513-1516) See Pavement Card
4 & 5	V-30	715-900 903-1446
6	Alternating Sections Lg, E-30	(0-353) See Pavement Card
7	E-31	0-497 1000-1008
12*	Ct-55	Entire Project
13*	Ss, Pt-58	Entire Project

See Creston City Map
Card #2, 8, 9, 10, 11

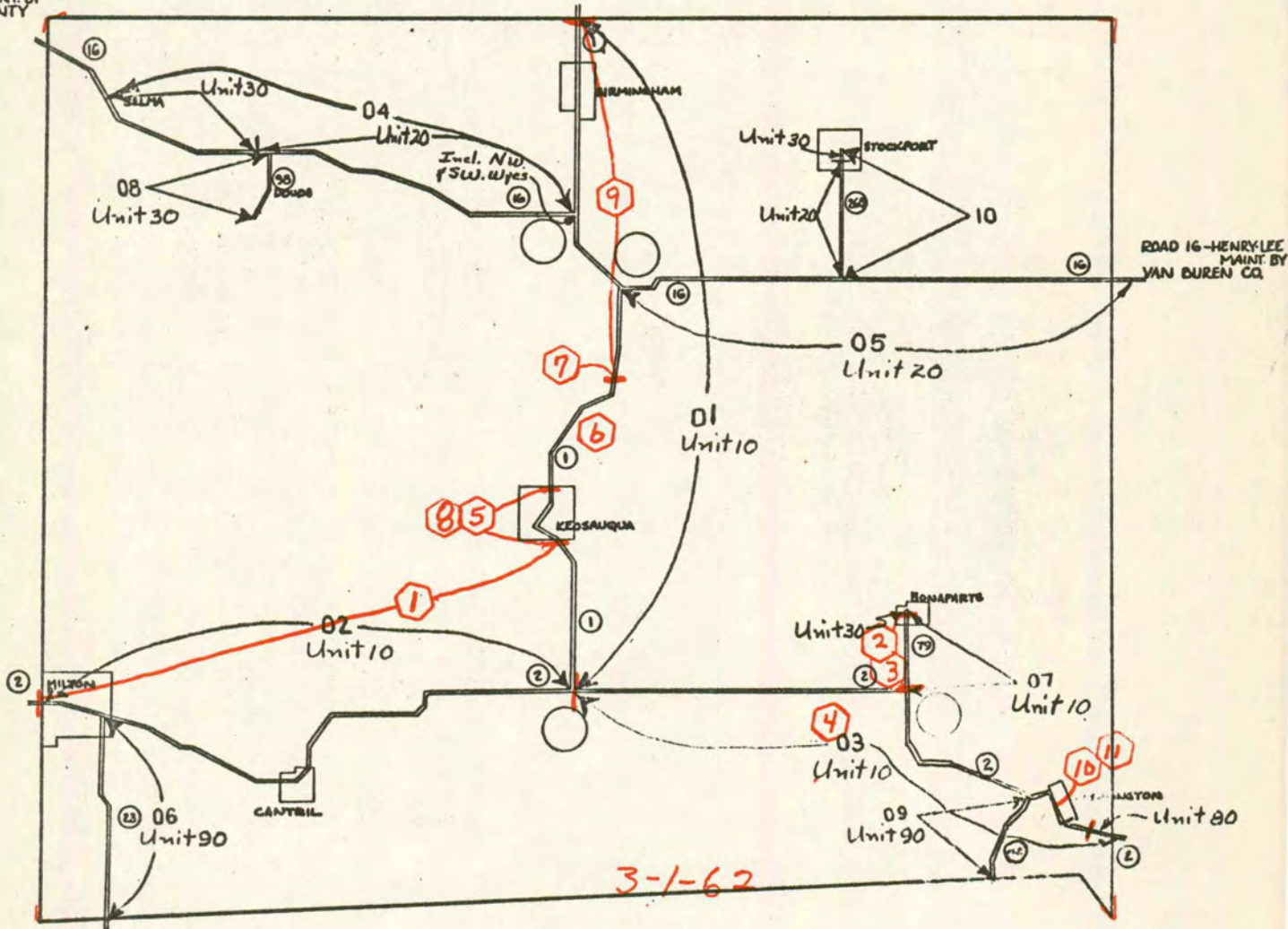
* Widening

INSTITUTION SECTIONS
 SEC. 51 LACEY-KEOSAUQUA ST. PARK

VAN BUREN COUNTY

SECTION _1	=====
SECTION _2	=====
SECTION _3	=====
SECTION _4	=====
SECTION _5	=====
SECTION _6	=====
SECTION _7	=====
SECTION _8	=====
SECTION _9	=====
SECTION _10	=====

ROAD 16 - VAN B. CO.
 MAINT. BY
 WAPELLO COUNTY

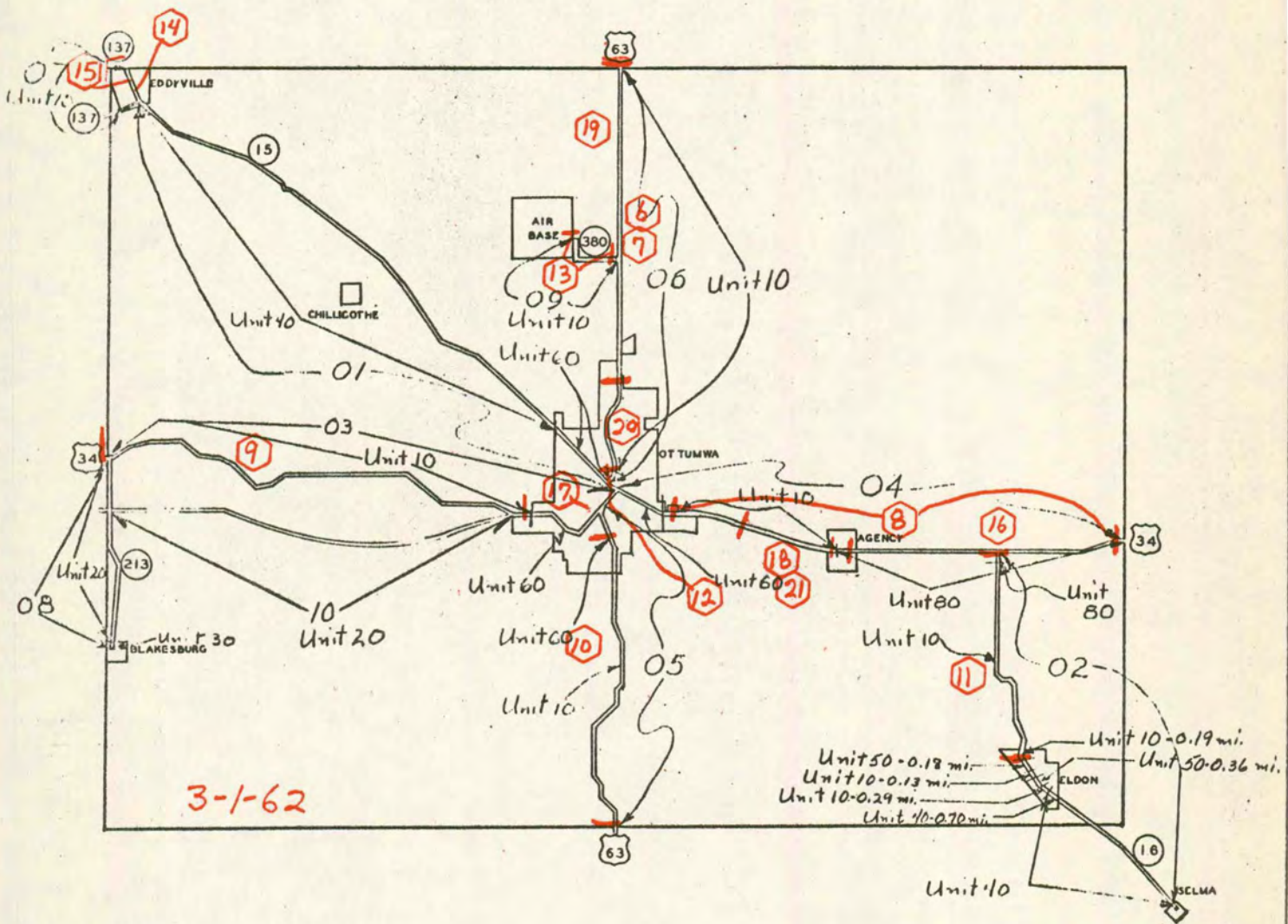


VAN HUREN COUNTY

CARD NO.	SOURCE	STA. NO.
1	Ot,Lm,L-28	See Pavement Card
2 & 3	Ed,Ot,Mv-28,29	" " "
4	Do,Dv,L-30	" " "
5	Do-36	1664-1730
6	Do-36	0-174
7	Do-36	174-197
8	Do-39	(1657-1658) (1664-1669)
9	Do-40	197-628
10 & 11	Ed-47,48	648-649 657-661

WAPELLO COUNTY

SECTION 1	=====
SECTION 2	=====
SECTION 3	=====
SECTION 4	=====
SECTION 5	=====
SECTION 6	=====
SECTION 7	=====
SECTION 8	=====
SECTION 9	=====
SECTION 10	=====



WAPELLO COUNTY

CARD NO.	SOURCE	STA. NO.
6 & 7	L-26,27	1100-1553
8	Bu,K,L,Rp,Do-27	See Pavement Card
9	L-28	400-1013
10	Mv-29	8-279
11	Ed,Rp,L-29	See Pavement Card
12	Ed-38	101-144
13	Ed-43	8-77
14	Ed-49	(18-36) (1000-1051)
15	Ed-51	721-735
16	Ed-52	See Pavement Card
17	Do-54	99-197
18	Ca,Do-55	See Pavement Card
19*	Ed,L,Do-57	Entire Project
20	Do,Ed,L-57	See Pavement Card
21	Do-58	See Pavement Card

* Widening

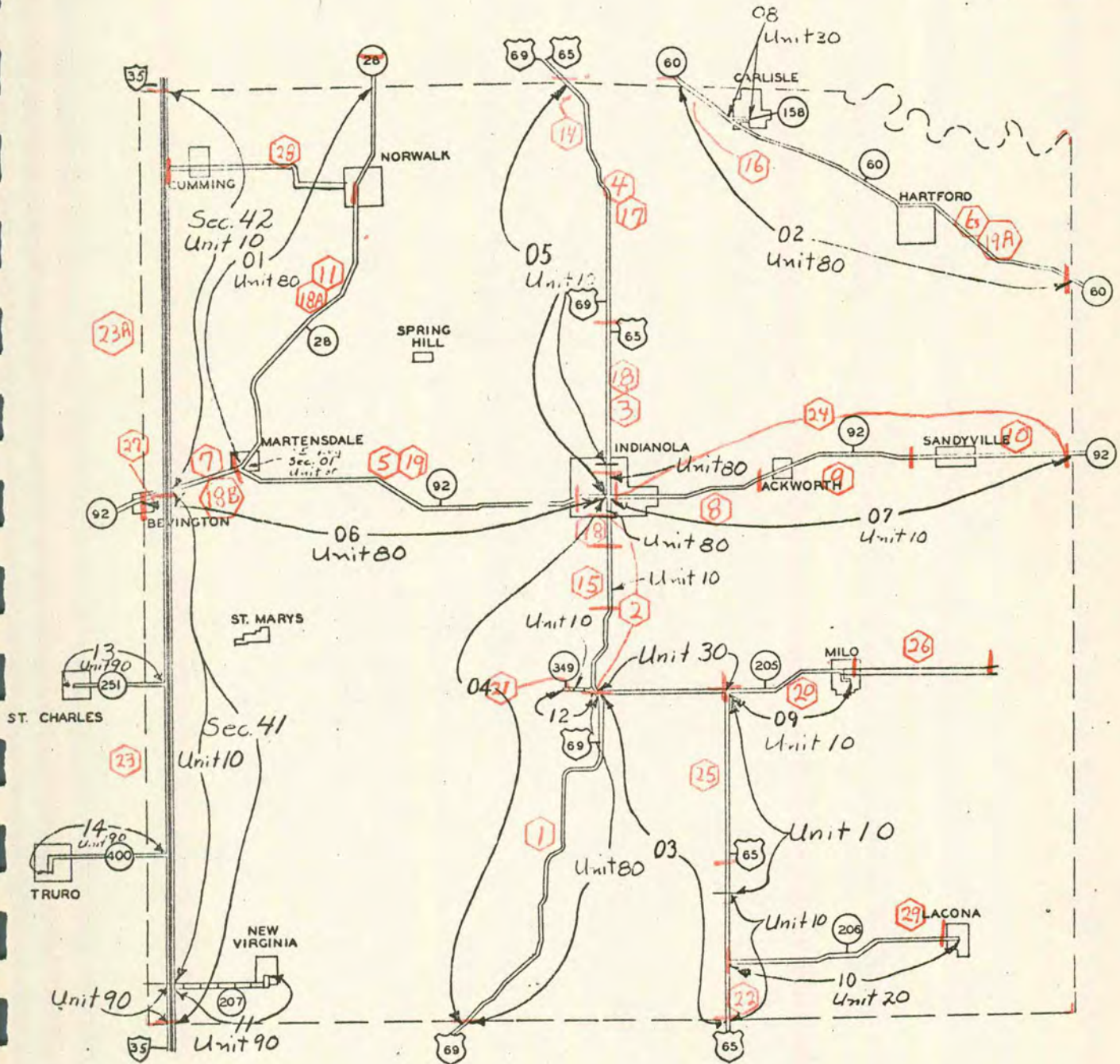
WARREN COUNTY
 IOWA

LEGEND

SECTION 1	_____
SECTION 2	_____
SECTION 3	_____
SECTION 4	_____
SECTION 5	_____
SECTION 6	_____
SECTION 7	_____
SECTION 8	_____
SECTION 9	_____
SECTION 10	_____
SECTION 11	_____
SECTION 12	_____
SECTION 13	_____
SECTION 14	_____

INTERSTATE LEGEND

SECTION 41	_____
SECTION 42	_____



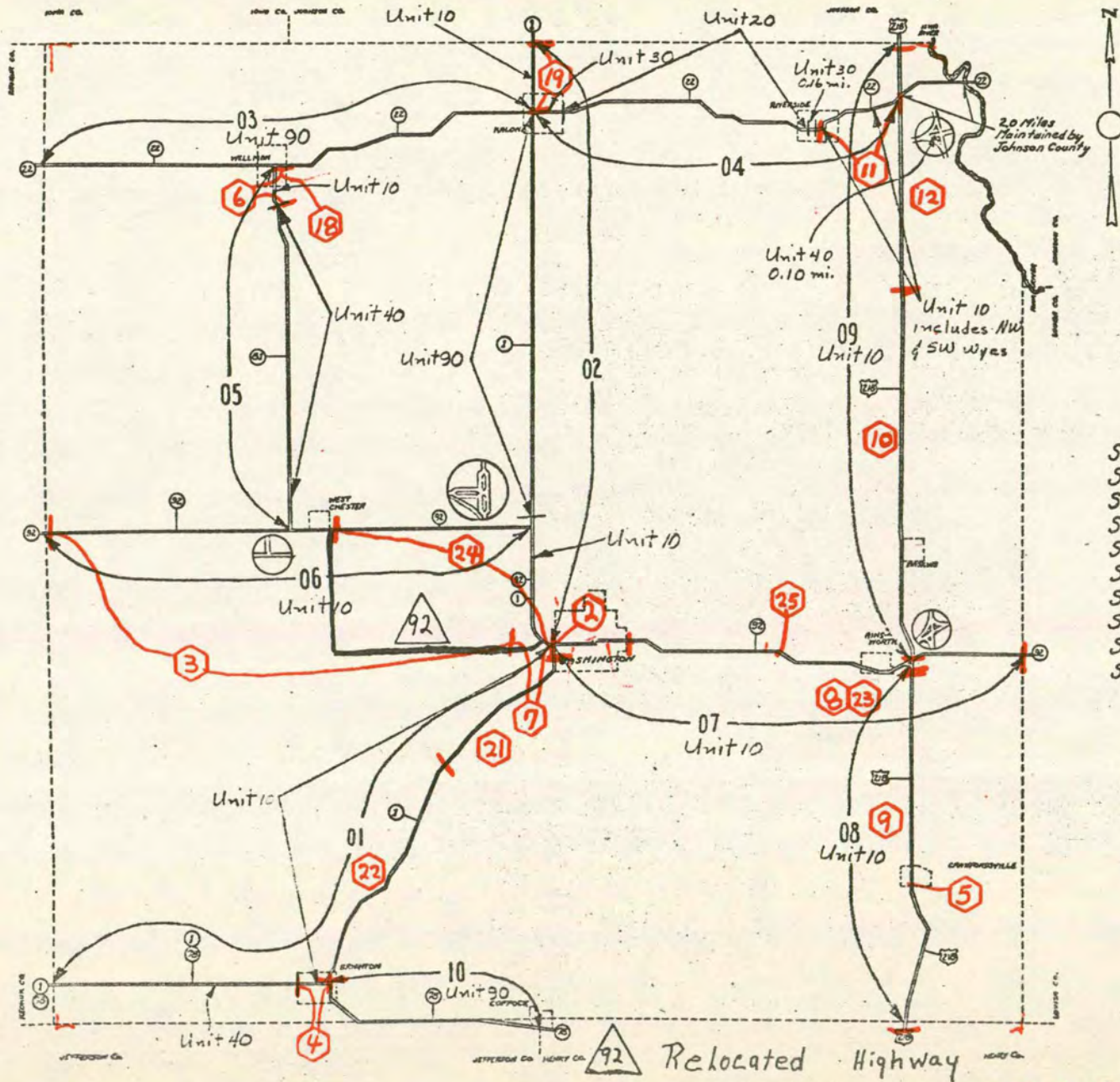
PAVEMENT HISTORY

CARD NO.	SOURCE	STA. NO.	CARD NO.	SOURCE	STA. NO.
1	E-28	0.552	17	CT-52	(769-1103)
2	Alternating Sections	(253-504)	18	CT-52	459-500, 558-7
	E-28	253-256	*18A	CT-55	Entire Project
	D-28	283-504			
3	Alternating Sections	(558-769)	*18B	CM-55	" "
	D-29	558-673	*19	CT-56	" "
	E-29	673-693			
4	Alternating Sections	(769-1105)	*19A	CE-56	" "
	E-29	771-797	20	CM-57	519-699
	D-29	797-815			
5	E-30	10-310, 319-486	21	CM-57	0-52
	D-30	310-319	22	CT-58	251-102
6	E-30	155-597		Do-58	102-0
7	W1-32	0-149	23	CE, D, CT-58	6-735
8 & 9	Alternating Sections	(11-439)	23A	Bc-58	Entire Project
	W1-32-33	13-34	*24	CM-59	" "
	D-32-33	99-112			
10	D-33	439-648	25	CM-59	251-488
11	Alternating Sections	(0-584)	26	CM-60	00-214
	W1-34	0-405	27	D-60	No Stationing
	D-34	405-460			
14	CE & D-42	988-1008	28	CM-61	64-345
15	Ws-48	373-460	29	CM-61	0-329
16	D-49	132-105			

* Widening Project

Card No. 12 & 13 - See Indianola Map

WASHINGTON COUNTY IOWA




MAINTENANCE SECTIONS LEGEND

SECTION 1	=====
SECTION 2	=====
SECTION 3	=====
SECTION 4	=====
SECTION 5	=====
SECTION 6	=====
SECTION 7	=====
SECTION 8	=====
SECTION 9	=====
SECTION 10	=====

INSTITUTION SECTIONS
SEC. 51 LAKE DARLING

Relocated Highway

3-1-62

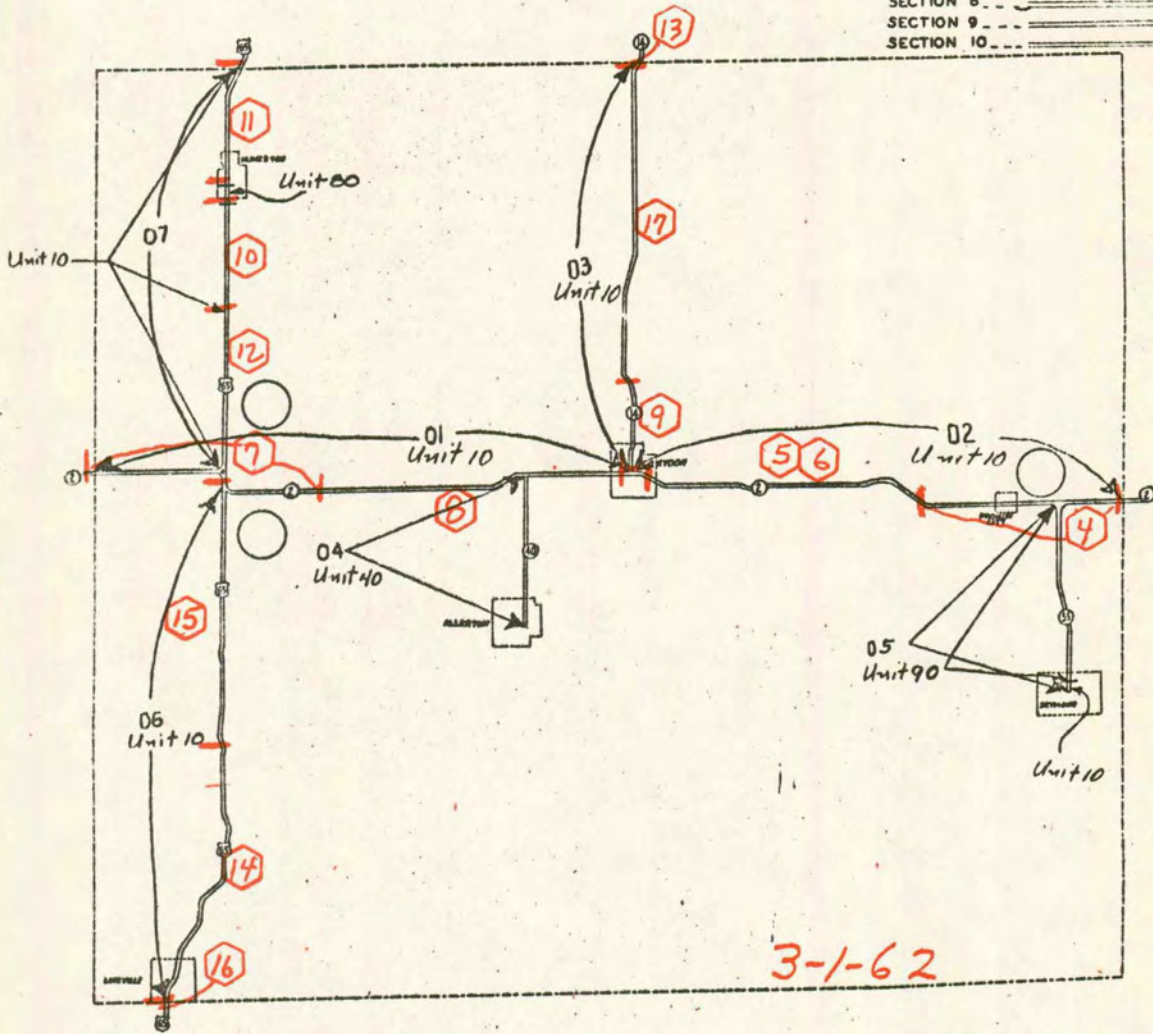


INSTITUTION SECTIONS
SEC 51 ALLERTON RESERVOIR

WAYNE COUNTY IOWA

LEGEND
Description

SECTION 1	_____
SECTION 2	_____
SECTION 3	_____
SECTION 4	_____
SECTION 5	_____
SECTION 6	_____
SECTION 7	_____
SECTION 8	_____
SECTION 9	_____
SECTION 10	_____



93

REVISED 4/1/60

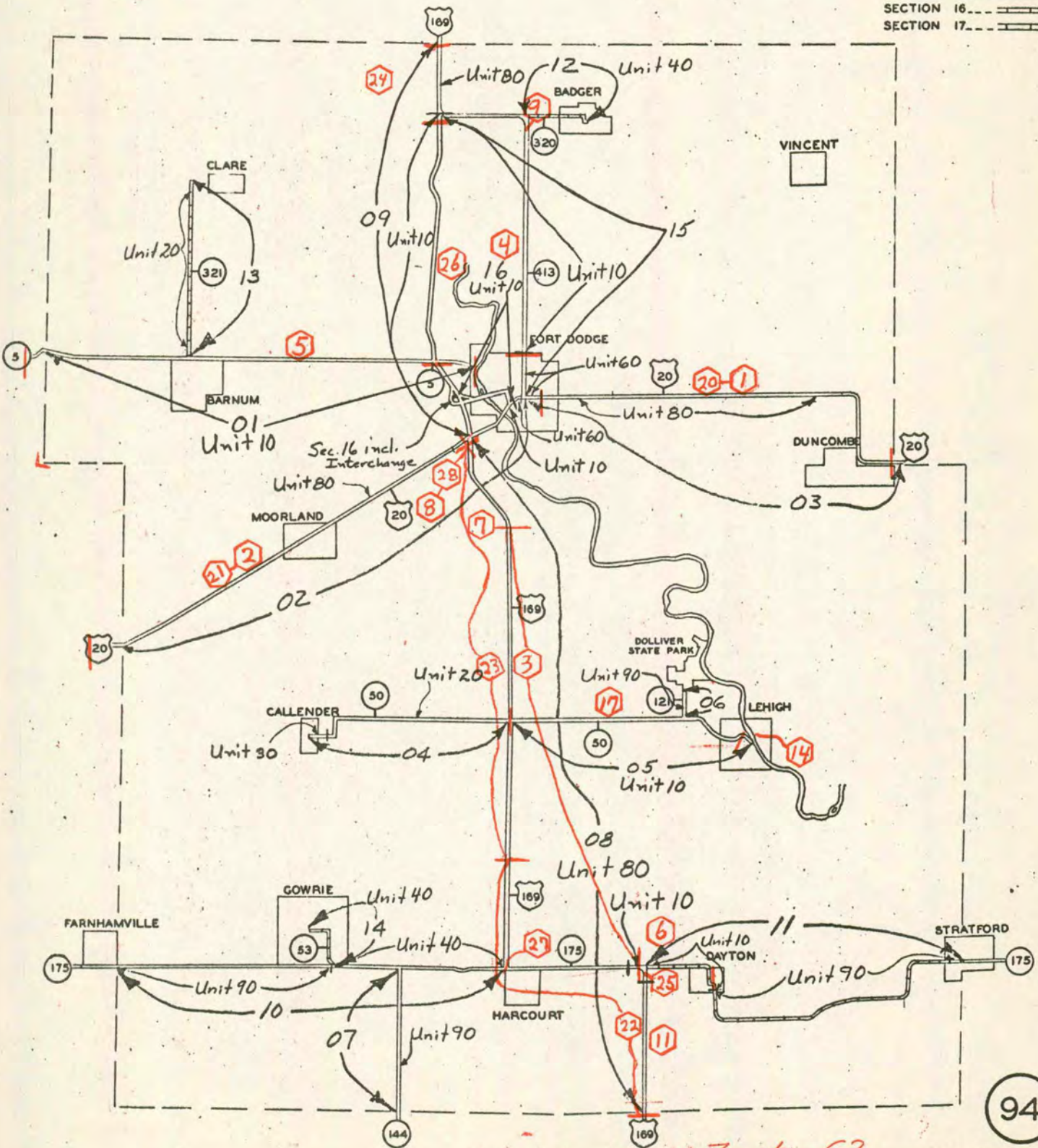
WAYNE COUNTY

CARD NO.	SOURCE	STA. NO.
4	L,E-29	See Pavement Card
5 & 6	Alternating Sections	661-1062
	L-29	661-667
	E-29	930-940
7	Alternating Sections	0-202
	A-29	(0-2)
	L-29	(85-87)
8	L-29	(338-661)
		(1005-1018)
	A-29	1018-1025
9	E-32	0-90
10	Ed-38	195-348
11	Ed-38	399-542
12	Da,Ed-40	5-195
		1005-1013
13	Ct-47	475-488
14	Ct-48	0-434
15	Ct-48	434-768
		1767-1768
16*	Ct-48	0-20
17	Ct-51	90-475

* Widening

WEBSTER COUNTY
 IOWA

SECTION 1	_____
SECTION 2	_____
SECTION 3	_____
SECTION 4	_____
SECTION 5	_____
SECTION 6	_____
SECTION 7	_____
SECTION 8	_____
SECTION 9	_____
SECTION 10	_____
SECTION 11	_____
SECTION 12	_____
SECTION 13	_____
SECTION 14	_____
SECTION 15	_____
SECTION 16	_____
SECTION 17	_____



3-1-62

WEBSTER COUNTY

CARD NO.	SOURCE	STA. NO.	
1	Alternating Sections Mc-29 G-29 Hu-29	(5-631) 11-27 301-348 348-440	
2	Alternating Sections Lv-30 Mc-30	(0-646) 0-119 291-473	
3	Alternating Sections Lv-30 Mc-30 Hu-30	(218-1074) 645-656 716-720 890-1074	
4	Alternating Sections Hu-30 Hu,Lv,D-30 Hu,Lv-30	(0-324 & 375-581) 7-174 174-245 245-324	
5	Q-31	0-648	
6	Hu-32	199-326	
7	Hu-33 Hu-33	639-712 1074-1218	
8	Hu-34	1218-1232 3228-3230	
9	Hu-36	325-376	
11	Hu-32	700-918	
14	Fd-40	100-116	
17	Fd-51	0-371	
20*	Fd-55	Entire Project	
21*	Fh-55	" "	
22*	Hb-57 Fh-57	700-918 918-218 218-294 294-571	
23*	Fh-57	Entire Project	
24*	Fh-58	" "	
25	Fd-59	305-898	See Fort Dodge City Map
26	Fd-60	0-381	Card #10, 12, 13, 15, 16, 18, 19, 20, 30, 31
27*	Fd-60	Entire Project	
28*	Fd-60	" "	* Widening

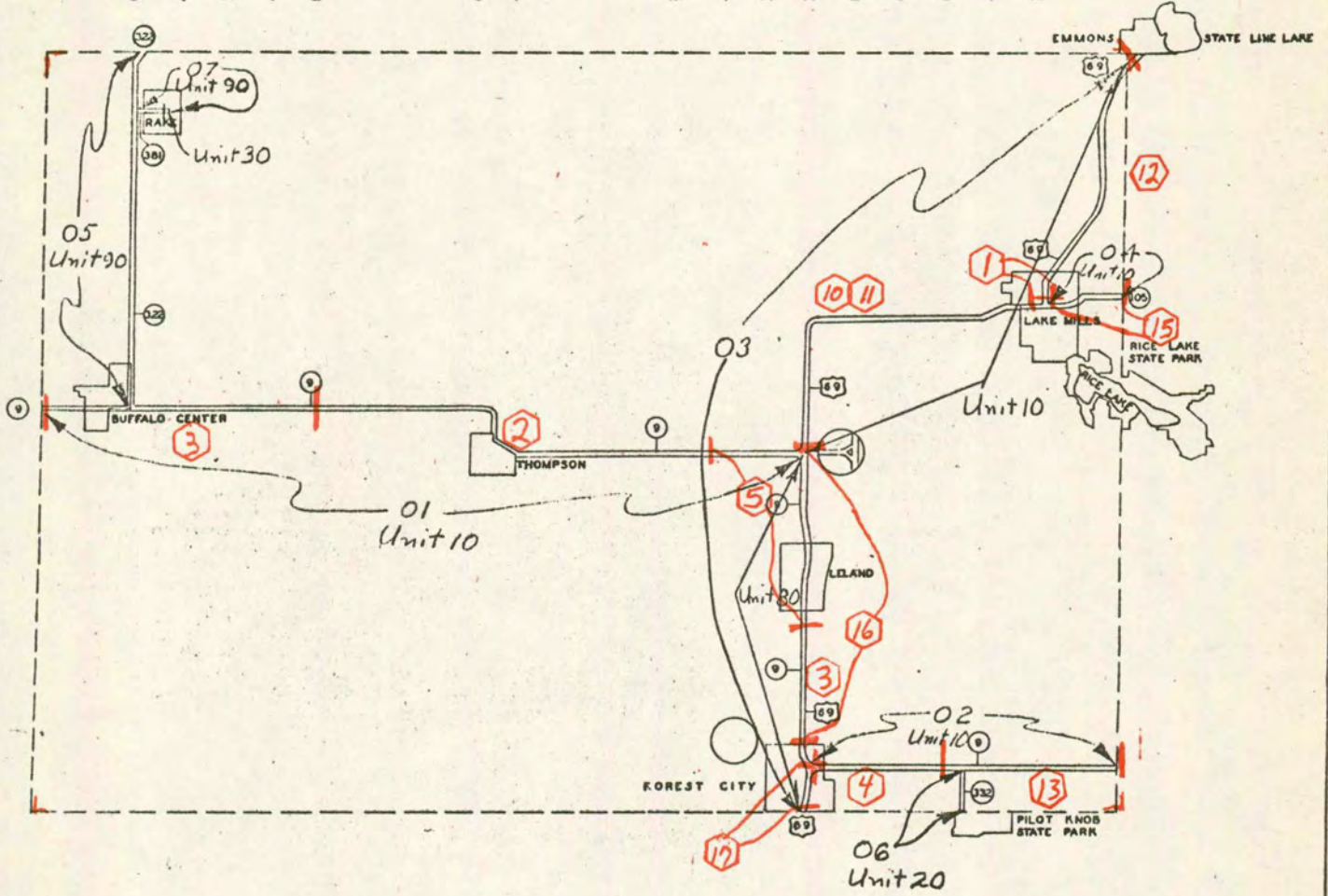
WINNEBAGO COUNTY IOWA

INSTITUTION SECTIONS
SEC. 51 RICE LAKE STATE PARK

MAINTENANCE SECTIONS
LEGEND

SECTION	1	2	3	4	5	6	7	8	9	10
	-----	-----	-----	-----	-----	-----	-----	-----	-----	-----
	-----	-----	-----	-----	-----	-----	-----	-----	-----	-----
	-----	-----	-----	-----	-----	-----	-----	-----	-----	-----
	-----	-----	-----	-----	-----	-----	-----	-----	-----	-----
	-----	-----	-----	-----	-----	-----	-----	-----	-----	-----
	-----	-----	-----	-----	-----	-----	-----	-----	-----	-----
	-----	-----	-----	-----	-----	-----	-----	-----	-----	-----
	-----	-----	-----	-----	-----	-----	-----	-----	-----	-----
	-----	-----	-----	-----	-----	-----	-----	-----	-----	-----

S T A T E O F M I N N E S O T A



3-1-62

REVISED 10/11/60

WINNEBAGO COUNTY

CARD NO.	SOURCE	STA. NO.
1	Id-31	0-15 433-466
2	Ck,Id-31	314-819
3	Ck,Id-31	0-314 1130-1269
4	Ck,Id-31	1286-1440
5	Id-32	819-1130
10 & 11	Ck,Id-37,38	2-13 1022-1006 151-432
	Ck-37,38	13-151
12	Id-39	0-305
13	Id-47	1440-1651
15	Hn-52	4-862
16*	Hh-56	930-1269
17*	Hh-56	958-935 6-622

See Forest City Map

Card #6,7,8, 9, 14

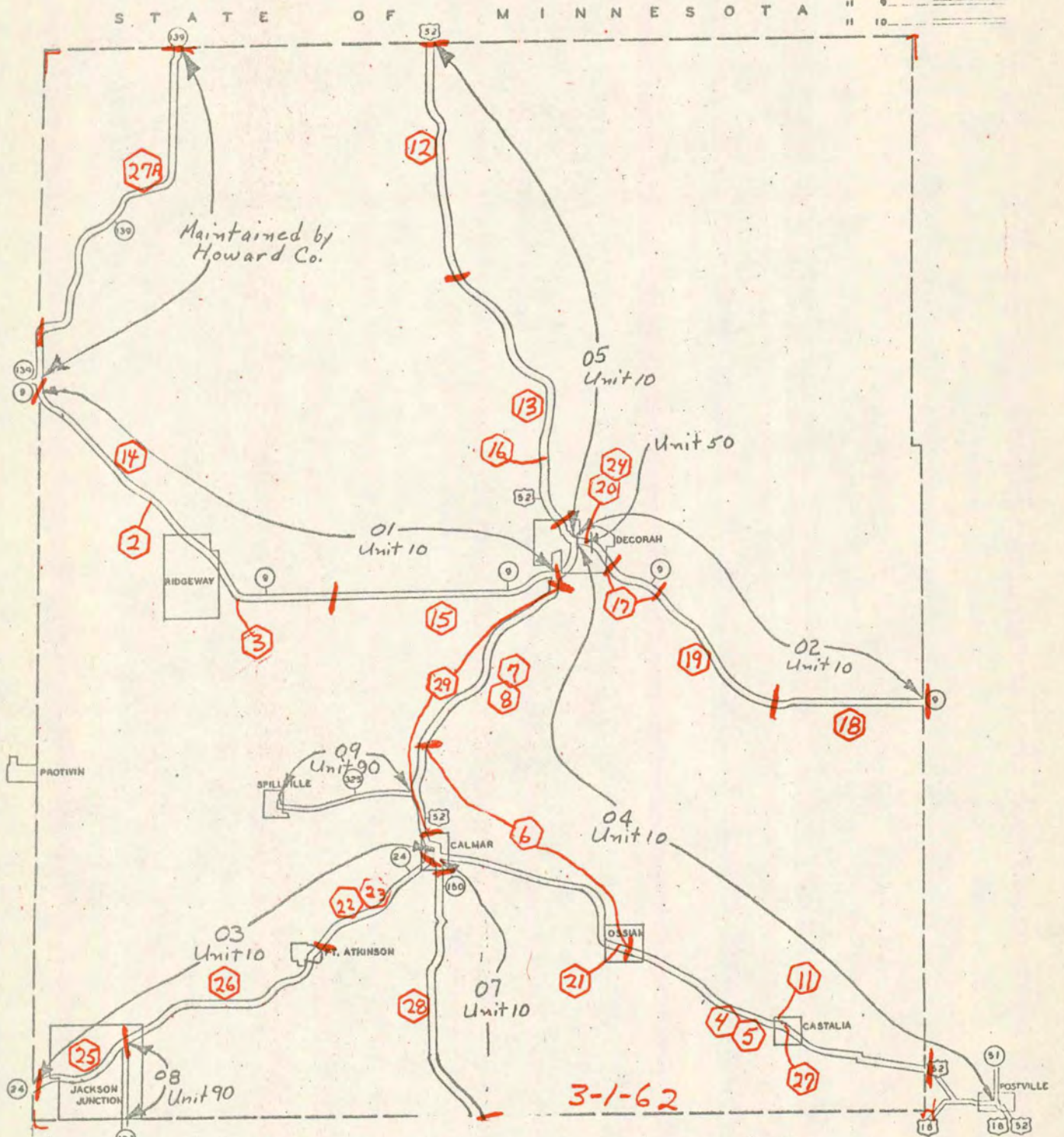
* Widening

WINNESHIEK COUNTY IOWA

MAINTENANCE SECTIONS LEGEND

SECTION	1	2	3	4	5	6	7	8	9	10
"	1	2	3	4	5	6	7	8	9	10

Maint. by Howard Co.

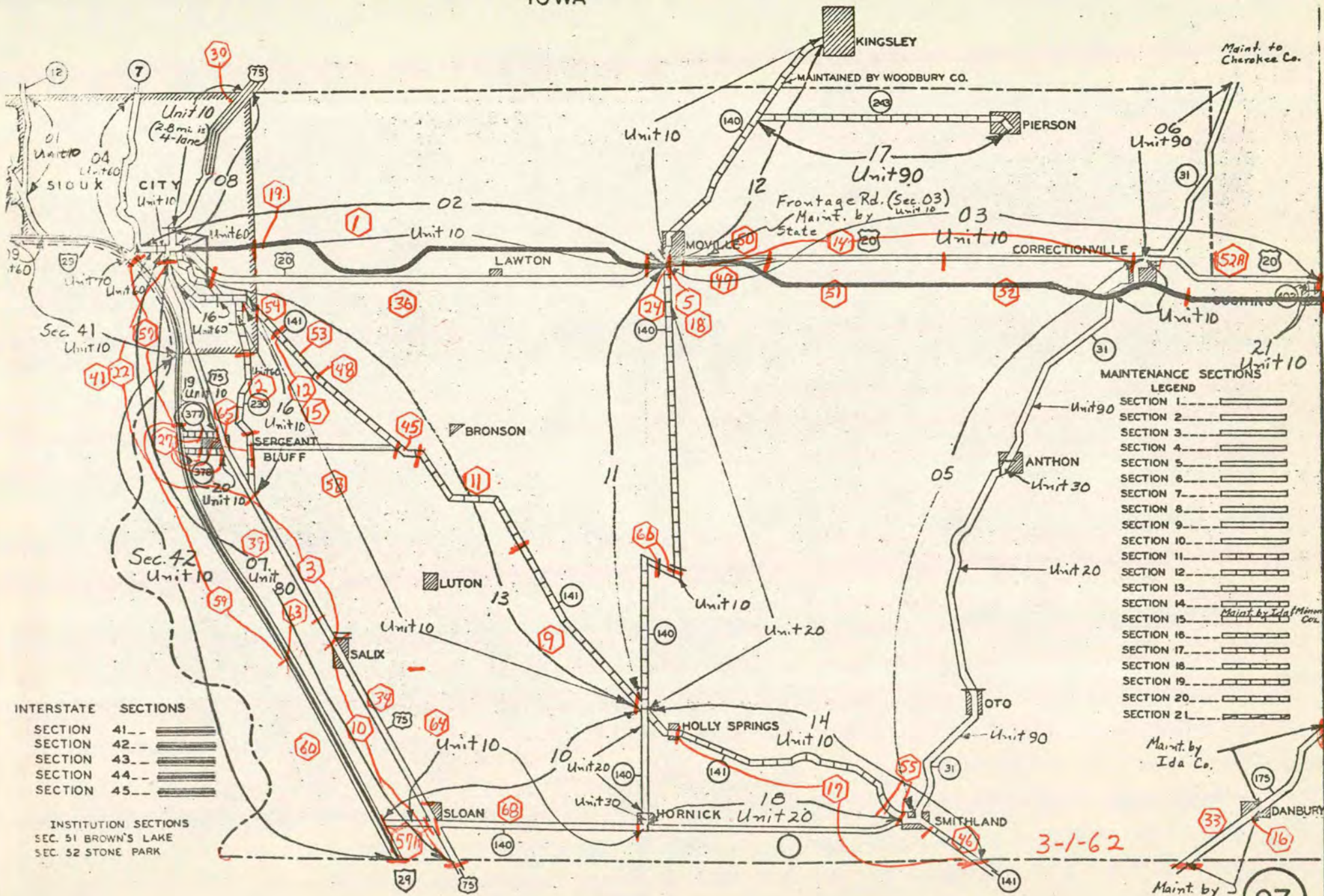


WINNESHIEK COUNTY

CARD NO.	SOURCE	STA. NO.
2 & 3	Wp-25,26	(270-274) (422-426)
4 & 5	Du-27,28	(326-555) (594-810)
6	Alternating Sections Du, Dc, F, Mc-28 See Pavement Card	
7 & 8	Dc-28,29	524-865
11	Mr-29	555-594
12	Alternating Sections Dc-29 1438-1571 Wn-29 1571-1811	
13	Dc-29	1000-1392
14	Alternating Sections Mc-30 (0-213) (337-373) Dc-30 (213-337) (373-573)	
15	Dc-30	573-915
16	Dc-31	1106-1111
17	Dc-32	0-86
18	Dc-32	331-542
19	Dc-32	86-331
20	Mr-35	4-15
21	Hf-46	(0-2) (317-323)
22 & 23	Alternating Sec. Hf, Ck, Dc, Ds-46, 47 See Pav. Card	
24	Hf, Dc-47	100-126
25	Hf, Dc-51	0-155
26	N1-54	155-483
27*	Hf, N1-57	588-615
27A	S1, Dg-57	30-651
28	Ne-58 See Pavement Card	
29	Ne, Rw-61	872-1371

* Widening

WOODBURY COUNTY IOWA



**MAINTENANCE SECTIONS
LEGEND**

SECTION 1	—————
SECTION 2	—————
SECTION 3	—————
SECTION 4	—————
SECTION 5	—————
SECTION 6	—————
SECTION 7	—————
SECTION 8	—————
SECTION 9	—————
SECTION 10	—————
SECTION 11	—————
SECTION 12	—————
SECTION 13	—————
SECTION 14	—————
SECTION 15	—————
SECTION 16	—————
SECTION 17	—————
SECTION 18	—————
SECTION 19	—————
SECTION 20	—————
SECTION 21	—————
SECTION 22	—————

INTERSTATE SECTIONS

SECTION 41	=====
SECTION 42	=====
SECTION 43	=====
SECTION 44	=====
SECTION 45	=====

INSTITUTION SECTIONS
 SEC. 51 BROWN'S LAKE
 SEC. 52 STONE PARK

Maint. by
Ida Co.

Maint. by
Monona Co.

97

REVISED 10/1/60

WOODBURY COUNTY

CARD NO.	SOURCE	STA. NO.	CARD NO.	SOURCE	STA. NO.
1	Cr-21	0-756	45	Er-57	370-37
2	Cr-21	0-145		Er-57	1337-136
3	Cr-22	146-547	46*	Lv-57	1581-165
5	Cr-22	0-28		Lv-57	89-92
	Cr-22	0-24	48	Er-58	66-9
8	Cr,Q-23	1642-1907	49	Cr-58	11-27
9	Cr-23	636-984	50	Cr-58	12-23
10	Cr,Q-23	0-423	51	Cr-58	236-5
11	Cr-23	345-636	52	Cr-58	539-83
12	Cr-23	44-62	52A	Cr-58	834-75
	Cr-23	65-81	53	Cr-59	242-265
14	Cr,Q-24	756-1640	54	Ha-59	0-66
15	Cr-27	1546-1559	55	Er-59	993-10
16	Lv-27	0-14		Cr-59	1036-104
17	Cr-28	975-1653	57	Ha-59	113-49
18	Dq-29	0-6	57A	Ha,Lv-59	11078-11114
19	Ha-31	234-247	58	Ha-59	0-21
	Ha-31	430-448	59	Alternating Sec. Lv,Ha-59	1373-1770 See Pav.Card
22	Ha-34	0-411	60	Alternating Sec. Lv,Ha-59	1014-1341 See Pav.Card
24	Ha,Cr-38	See Pavement Card	63	Ha-60	18-31
27	Ha-43	1000-1041	64	Ha-60	0-2
	Ha-43	2000-2026	65	Ha-60	0-37
30	Ha-49	0-343	66	Ha-60	100-1
	Ha-49	269-285	68	Ha-60	205-5
33	Lv-53	173-533			
34*	Ha-54	Entire Project			
	Ha-54				
36	Cr-54	295-4105			
39*	Ha-55	243-494			
40	Lv-56	0-28			
41*	Cr-56	0-309			
	Ha-56	309-332			
	Cr-56	332-411			

See Sioux City Map

Card #20, 21, 23, 25, 26, 29, 31,
32, 35, 38, 38A, 42, 43, 44, 46A,
47, 47A, 54A, 56, 61, 62, 67

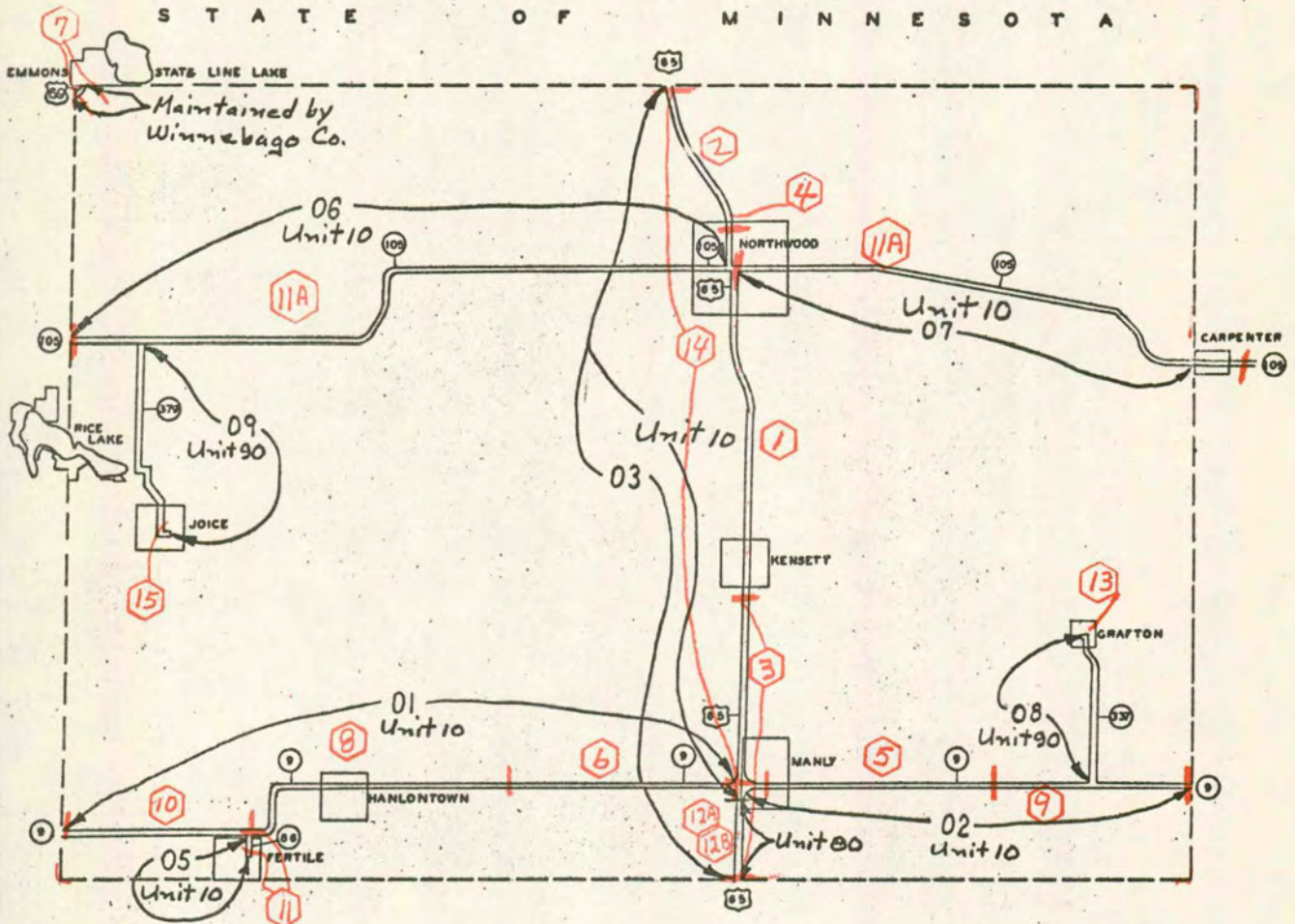
* Widening

WORTH COUNTY IOWA

MAINTENANCE SECTIONS LEGEND

SECTION	1	---	=====
	2	---	=====
	3	---	=====
	4	---	=====
	5	---	=====
	6	---	=====
	7	---	=====
	8	---	=====
	9	---	=====
	10	---	=====

Maint. by Winnebago Co.



WORTH COUNTY

CARD NO.	SOURCE	STA. NO.
1	Id-28	0-437
2	Id-28	456-609
3	Id-29	2220-2562 1313-1317 3322-3343 6323-6331 7340-7343
4	Id-30	437-447 449-456
5	Id-37	0-260
6	Id-38	736-1000 1995-2002 2995-3002
7	Id-39	305-321
8	Ck, Id-40	986-736
9	-41	260-471
10	-47	1651-1862
11	-47	0-25 987-989
11A	Hn-52	4-862
12A*	Id-54	2220-2312 3320-3330
12B*	Id-54	2220-2312 3320-3330
13 (curb & gutter)	Id-57	166-177
14*	Qw-57	0-609 2376-2562 3330-3344
15 (curb & gutter)	Ck-57	0-15

* Widening

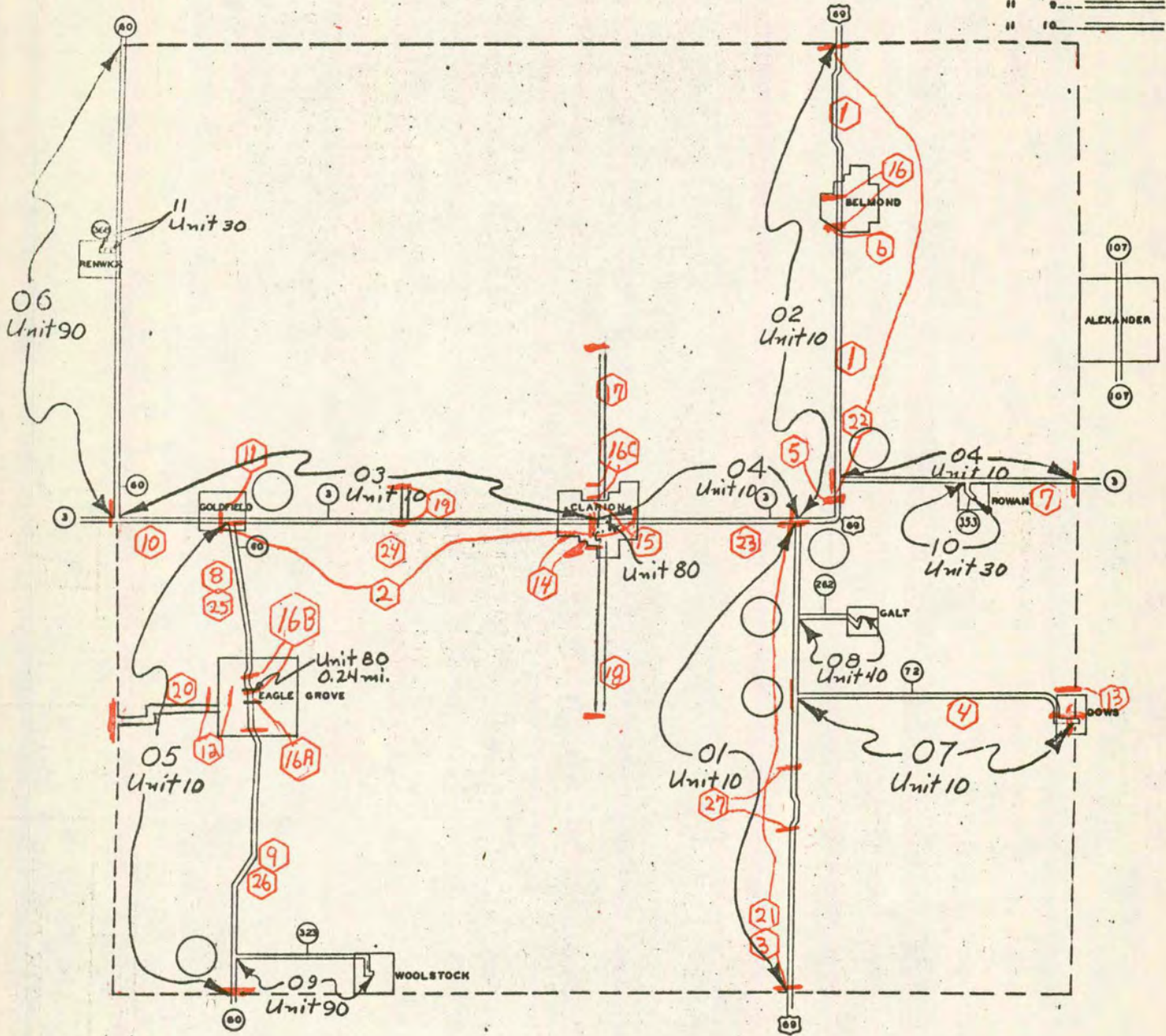
INSTITUTION SECTIONS
 SEC. 51 LAKE CORNELIA ST. PARK

WRIGHT COUNTY IOWA

MAINTENANCE SECTIONS
 LEGEND

SECTION 11 -----

SECTION	1
"	2
"	3
"	4
"	5
"	6
"	7
"	8
"	9
"	10



WRIGHT COUNTY

CARD NO.	SOURCE	STA. NO.	CARD NO.	SOURCE	STA. NO.
1	Id-32	0-26 34-647	18	Fh-56	See Pav. C
2	Alternating Sections	(216-708) (747-1018)	19	Hg-56	See Pav. C
	W-32	216-557	20	Fh-56	See Pav. Ca
	Id-32	557-578	21*	Hg-56	0-63
3	Alternating Sections (0-636) (1628-1636)	22*	Hg-56	982-111 0-64
	Ga,S,Id,Hu,If-32	See Pavement Card	23	Gw-58	769-997
4		(2000-2008) (1000-1119) (15-298)	24	Fh-61	216-70
	Ga-33	1000-1038	25	Fd,Fh-61	355-361 16-12
	A-33	36-58	26	Fd-61	0-355
5	Id-33	21-34	27	Bg,Dg-61	220-31
6	Id-33	392-400			
7	A-33	2065-2077 1065-1388			
8	Hu-33	0-129			
	W-33	129-238			
9	Hu-33	0-6			
	Id-33	6-158			
	Hu-33	160-362			
10	Hu-37	3000-3137			
11	Bg-49	0-21 30-44			
12	Bg-49	119-165			
13	A-50	0-37			
14	Bg-50	0-13 100-119			
15	Bg-50	10-2			
16	Id-50	0-38			
16A	Fh-54	229-237			
16B	Fh-54	283-319			
16C	Fh-55	10-37			
17	Fh-56	37-221			

* Widening

Mileage Summary as of March 1, 1963

State Totals	Units	Rural Miles by Width				Urban Miles	Total Miles	Divided Miles		Ftg. Road Miles	Ramps and X-over Miles
		18 Ft.	20 Ft.	22 Ft.	Over 22 Ft.			Rural	Urban		
	10	1,488.88	1,036.79	623.52	1,182.04	510.36	4,841.59	223.81	49.75	4.13	63.86
	19	.00	.00	.00	23.94	.59	24.53	2.60	.00	.00	.00
	20	18.10	24.08	37.38	257.93	8.41	345.90	.00	.00	13.42	.00
	30	.00	.53	34.84	96.03	30.50	161.88	.00	.00	.00	.00
	40	.00	.00	62.77	402.52	41.60	506.89	.00	.00	.00	.00
	50	5.42	.00	.00	.00	24.11	29.53	.00	.00	.00	.00
	60	.00	.00	.00	.00	193.02	193.02	.00	2.79	.00	.00
	70	.00	.88	.00	.00	.95	1.83	.00	.00	.00	.00
	80	529.96	47.55	50.56	1,562.14	191.68	2,381.89	16.76	3.01	.00	.22
	90	.00	2.09	580.36	749.54	99.68	1,431.67	54.98	1.88	2.31	16.50
TOTAL		2,042.36	1,111.92	1,389.43	4,274.14	1,100.90	9,918.73	298.15	57.43	19.86	80.60

Unit Definitions of Surface Types

Unit 10	- Portland Cement Concrete Pavement.	Maint. by Hwy. Comm. Employees
Unit 19	- Unsurfaced Grades.	Maint. by Hwy. Comm. Employees
Unit 20	- Gravel or Crushed Stone Surface.	Maint. by Hwy. Comm. Employees
Unit 30	- Asphalt Inverted Penetration Surface w/out Stab. Base.	Maint. by Hwy. Comm. Employees
Unit 40	- Asphalt Inverted Penetration Surface with Stab. Base.	Maint. by Hwy. Comm. Employees
Unit 50	- Miscellaneous Surfaces (all types not otherwise defined)	Maint. by Hwy. Comm. Employees
Unit 60	- Extensions (any surface type).	Maint. by City Employees
Unit 70	- Interstate Bridges	Maint. by Hwy. Comm. Employees
Unit 80	- Asphalt Mat Surfaced Portland Cement Concrete.	Maint. by Hwy. Comm. Employees
Unit 90	- Asphalt Pavement (asphalt surface on flexible base and having a total thickness of 8" or more)	Maint. by Hwy. Comm. Employees

STATE LIBRARY OF IOWA



3 1723 02095 3568