


17  
N286PR  
4:M678  
1990

# Mississippi River Recreational Boating Guide



Iowa Department of Natural Resources  
Wallace State Office Building  
Des Moines, IA 50319-0034

STATE LIBRARY OF IOWA




3 1723 02003 0565

# Mississippi River Recreational Boating Guide

---

## General Information

---



# **Mississippi River Recreational Boating Guide**

---

## **General Information**

---

## **Acknowledgements**

The Iowa Department of Natural Resources would like to thank the individuals at the federal, state, local and private levels that helped in providing information and in the critical review of this guide. Special thanks goes to the Minnesota Department of Natural Resources for technical assistance and to those members of the Iowa Department of Natural Resources who worked on the production of this publication, especially Gina Burkhardt, Kevin Kellner, Tami Pavlicek, Larry Pool, Dennis Rockhill, Julie Sparks, Linda Wiley and James Zohrer.

## **Funding**

The production of this publication was jointly funded by the State Marine Fuel Tax Fund and the National Recreational Boating Safety Financial Assistance Program administered by the U.S. Coast Guard.

Cover Photograph -- Folder -- by James Zohrer  
Cover Illustration -- Brochures -- by Larry Pool

# USE OF THIS GUIDE

This Mississippi River Recreational Boating Guide covers the length of the Mississippi River bordering Iowa from the Minnesota line to the Missouri line. It has been produced to aid recreational boaters in their access to and enjoyable use of the river. It is also designed to assist boaters in the safe navigation of the river.

This guide is organized into 11 individual brochures, each covering one *pool* of the river. A *pool* is the water area between one lock and dam and the next. Locator maps can be found in each brochure to help you locate the pool and the individual river maps that you may need.

An explanation of each of the facilities located on the individual maps can be found on the page facing each map. Facilities are indexed by river mile and by the side of the river (left or right when traveling downstream).



Boat Ramps



Marinas



Public Shoreline Fishing Area



Park



Private Service Area



Private Campground



Points of Interest



Docking Facility



Popular Sand Beaches



River Miles



Current Direction



Dam



Wing Dam



Stump Field



Daymark



Lighted Daymark



Navigation Light

Color Code  
Green - Public Land  
Blue - Water

0 1/2 1 mile

Scale

# THE LOCK AND DAM SYSTEM

In the 1930s the U.S. Army Corps of Engineers built a series of locks and dams on the Mississippi River in order to maintain a navigation channel of at least nine feet in depth. Eleven such lock and dam facilities are located along the Iowa border. These locks and dams present a special hazard to recreational boaters. Strong currents are often found above and below these locks and dams. Restricted areas have been established by the U.S. Army Corps of Engineers above and below these facilities. Other restrictions may also be posted at each dam or spillway.

## Locking Through

The U.S. Army Corps of Engineers lists the following procedures for the use of navigational locks:

### ● Traffic Signals

**Red Light** -- Stand clear, do not enter.

**Yellow Light** -- Approach lock under full control.

**Green Light** -- Enter lock.

**Green and Yellow Light** -- Gates cannot be completely recessed.

Vessel may enter under full control and with extreme caution.

**No Light** -- Lock is not in use, pull signal cord to signal for lockage.

### ● Audible Signals

I. When the lock is ready for entrance, the lock will give the following signals:

(a) One long blast of the whistle indicates permission to enter the lock chamber in the case of a single lock, or to enter the landward chamber in the case of twin locks.

(b) Two long blasts of the whistle indicate permission to enter the riverward chamber in the case of twin locks.

II. Permission to leave the locks will be indicated by the following signals given by the lock:

(a) One short blast of the whistle indicates permission to leave the lock chamber in the case of a single lock, or to leave the landward chamber in the case of twin locks.

(b) Two short blasts of the whistle indicate permission to leave the riverward chamber in the case of twin locks.

All locks monitor and can work 156.65 MHz (Ch. 13) and 156.7 MHz (Ch. 14). Ch. 16 is the authorized call, reply and distress frequency, and locks are not permitted to work on this frequency except in an emergency involving the risk of immediate loss of life or property.

## ● Other Procedures

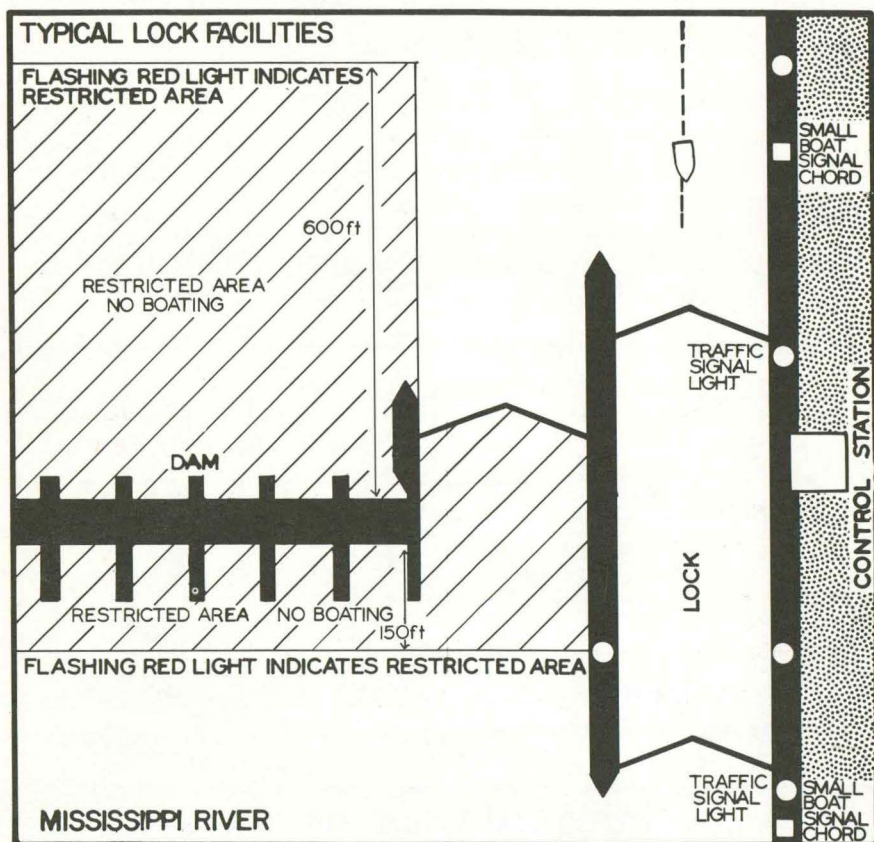
Lockwalls vary in height from 8 to 40 feet. Provide your craft with at least 50 feet of rope with which to moor your craft safely during lockage.

The lines should be held by hand and not tied to the boat while in the lock chamber. No line should be tied to a recessed ladder or other permanent structure while in the lock chamber.

Upon completion of this lock filling or emptying operation, a signal will be given by the lock operator that it is safe to depart the lock. Leave the lock at a slow speed. The approaches to the lock are considered *no wake* areas.

Recreational craft and towboats are locked through on a first-come, first-served basis. Government craft and regularly scheduled passenger craft have priority.

There is no charge for locking through.



Towboats, wing dams and stumpfields constitute special hazards for recreational boaters on the Mississippi River.

Towboats can create large waves and strong currents. Recreational boaters should stay clear. There is a blind area directly in front of barges, and since a towboat may require a half-mile or more to stop, this area should be avoided.

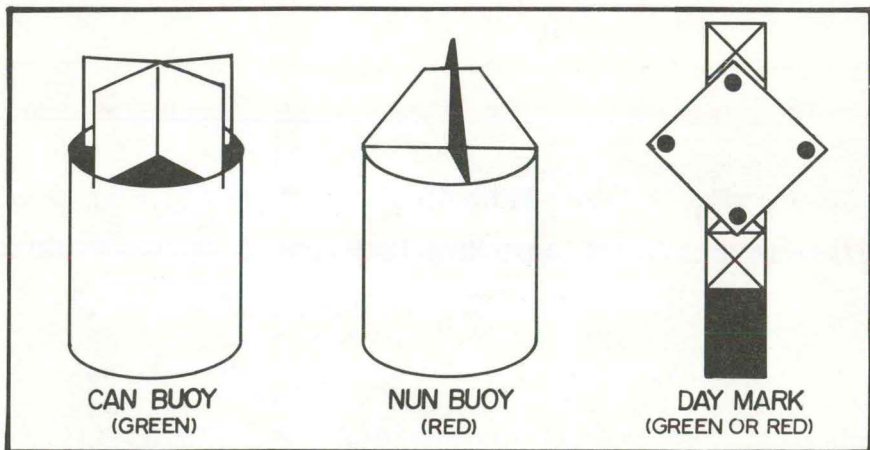
Wing dams are elongated piles of rock or concrete placed by the U.S. Army Corps of Engineers to help control the direction of channel flow. At certain river levels they may be submerged and can pose a danger to boaters. Wing dams are not buoyed, but a line of rolling ripples on the surface of the water may indicate a wing dam is just below the surface.

Stumpfields were created when standing timber was cut prior to flooding by the lock and dam system. Caution should be used when navigating in stumpfield areas.

**WARNING!**

Stumpfield and wing dam locations shown on these maps are only approximate. Care should be taken when navigating in the general area of these hazards.

The river is a dynamic system. The locations of sandbars, islands, debris and other navigation hazards may change as water levels and currents change.



**BUOYS AND MARKERS**

Save navigation channels on the Mississippi River are marked by Floating buoys or permanent day marks. When traveling up-stream, green can buoys or day marks will mark the left side of the channel. Red nun buoys or day marks will be on the right. Day marks may be lighted and are usually signed with the river mile at that location.

Boaters should be cautioned that buoys can break loose and change locations or sink. Buoys should be used as guides only, and boaters should always use caution when navigating on this river system.



# MANAGING AGENCIES

In addition to the city and county listings provided in the individual pool maps, a number of state and federal agencies have responsibilities for managing lands and waters and regulating use along this portion of the Mississippi River. For more information, contact:

Illinois Department of Conservation  
Lincoln Tower Plaza  
524 S. 2nd St.  
Springfield, IL 62706  
(217) 782-6302

Iowa Department of Natural Resources  
Wallace State Office Building  
Des Moines, IA 50319-0034  
(515) 281-5145

Rock Island District, Corps of Engineers  
Clock Tower Building, P.O. Box 2004  
Rock Island, IL 61204-2004  
(309) 788-6361


U.S. Coast Guard Commander  
Second Coast Guard District  
1430 Olive St.  
St. Louis, MO 63103  
(314) 425-5971

U.S. Fish and Wildlife Service  
Upper Mississippi Refuge  
P.O. Box 460  
McGregor, IA 52157  
(319) 873-3423

*or*

Upper Mississippi Refuge  
Post Office Building  
Savanna, IL 61074  
(815) 273-2732

Wisconsin Department of Natural Resources  
Box 7921  
Madison, WI 53707  
(608) 266-2621



Printed on recycled paper.



**Iowa Department of Natural Resources**  
**Wallace State Office Building**  
**Des Moines, IA 50319-0034**




# Mississippi River Recreational Boating Guide

---

## Pool 9

---



## SYMBOL GUIDE

-  Boat Ramps
-  Marinas
-  Public Shoreline Fishing Area
-  Park
-  Private Service Area
-  Private Campground
-  Points of Interest
-  Docking Facility
-  Popular Sand Beaches
-  River Miles
-  Current Direction

-  Dam
-  Wing Dam
-  Stump Field
-  Daymark
-  Lighted Daymark
-  Navigation Light

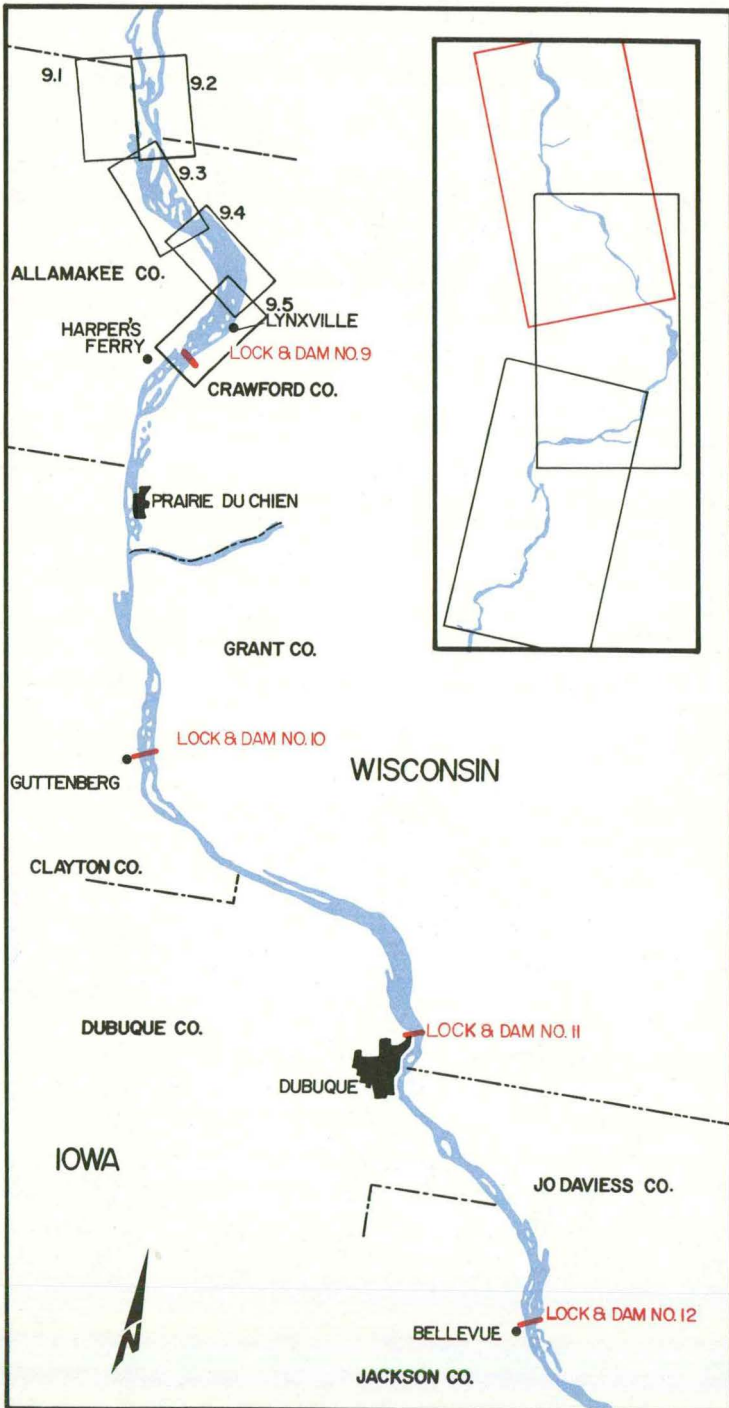
Color Code  
Green—Public Land  
Blue—Water

0 1/2 1 mile

Scale

# MISSISSIPPI RIVER

## LOCATOR MAP



# 9-1R

**Symbol**

**River Mile**










**Name/Description**

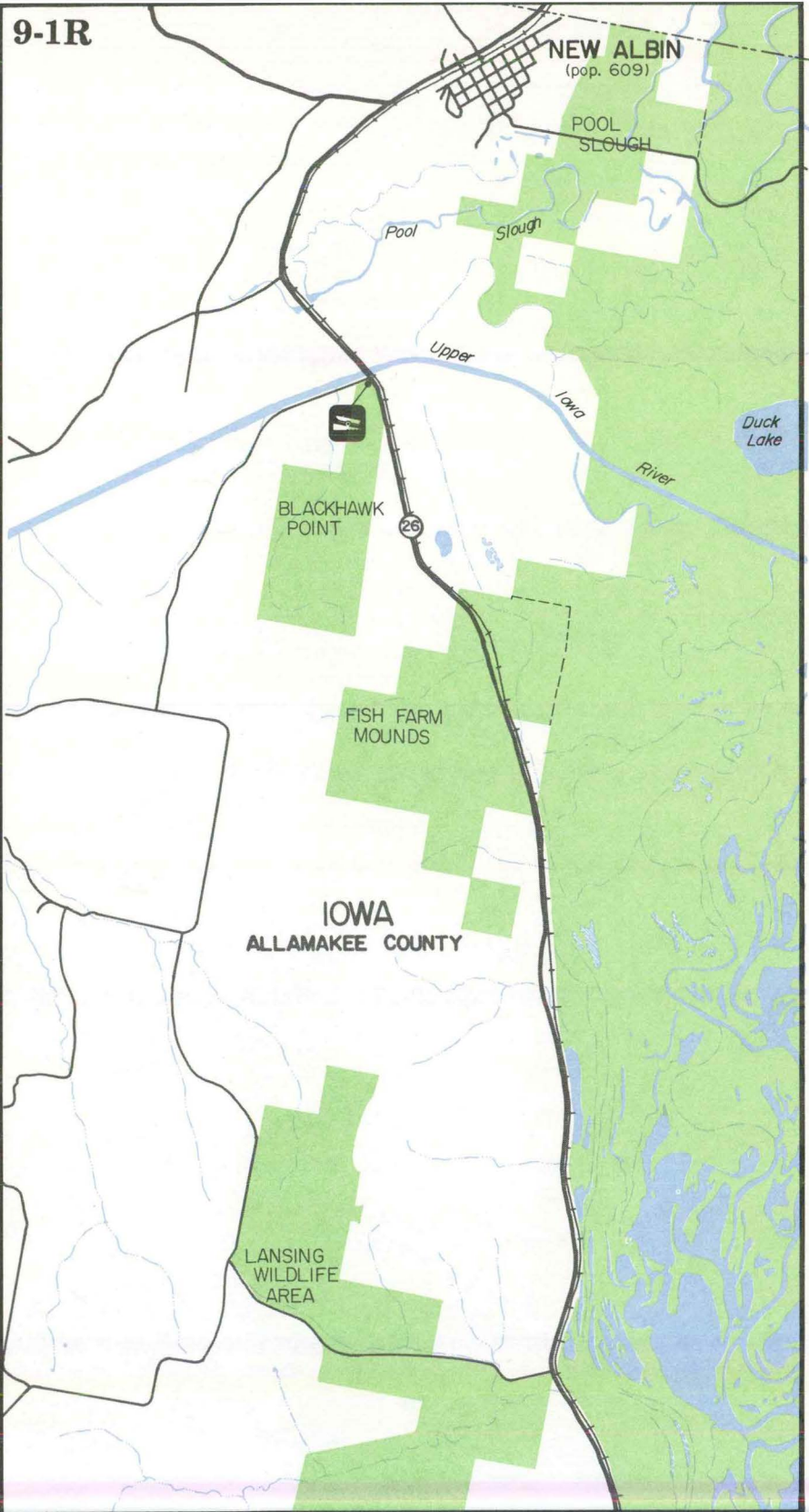


672.0

Black Hawk Point  
1 lane, concrete, upland game  
hunting

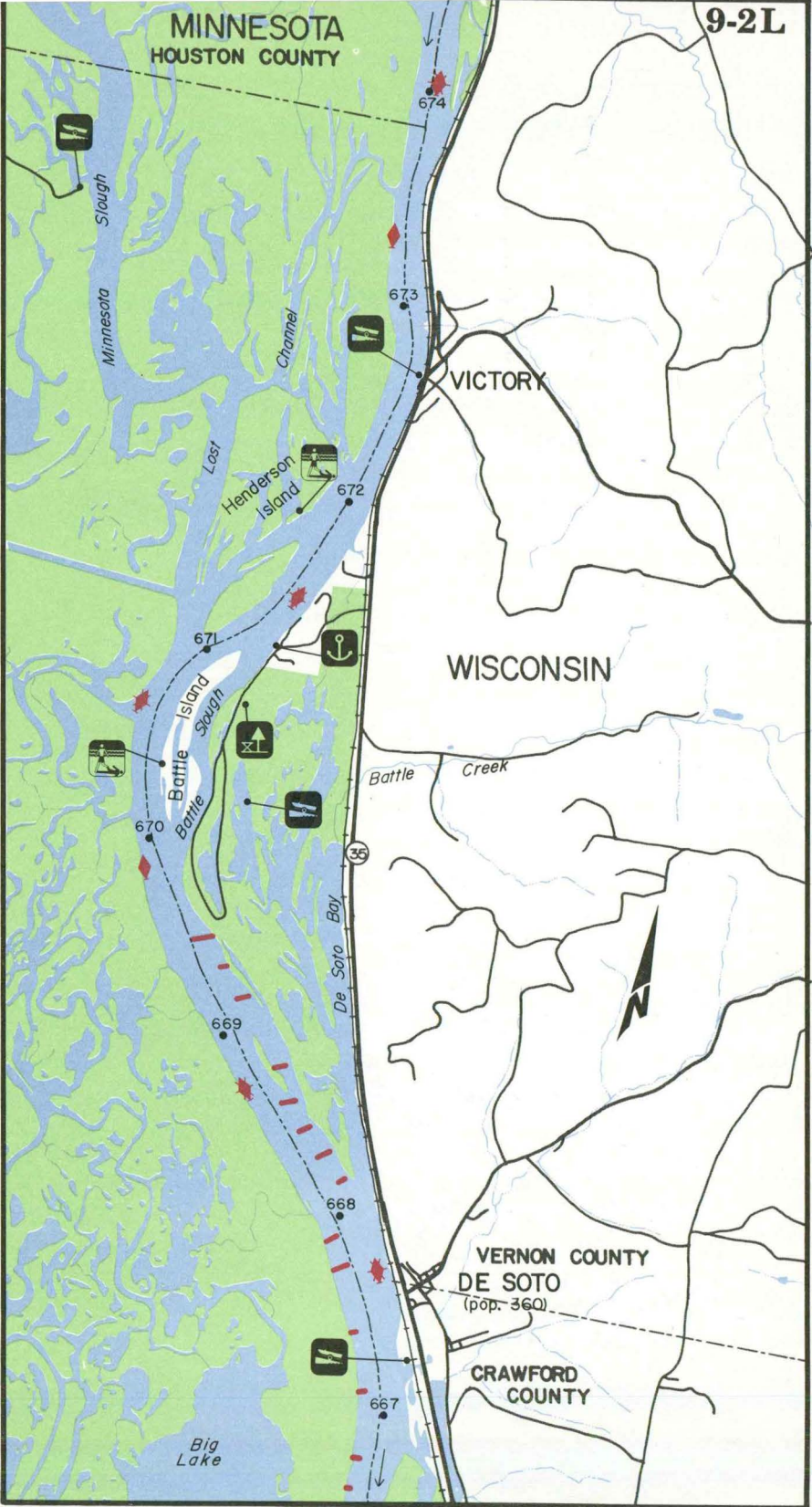
## 9-2L














Symbol	River Mile	Name/Description
	673.4	New Albin Access 2 single lanes, concrete, rest rooms
	672.9 L	Victory Landing 1 single lane, gravel
	672.8 L	Village of Victory food, Sheriff (608) 637-2123
	671.8 R	Recreational Beach primitive camping
	671.3 L	Black Hawk Marina 2 lanes, concrete, ramp (608) 648-3699
	671.2 L	Black Hawk Park 2 lanes, concrete, camping, picnic, rest rooms, showers, docks, fishing, bank
	670.4 R	Recreational Beach
	670.2 L	Green Lake Ramp, concrete
	667.3 L	De Soto Landing 1 lane, gravel

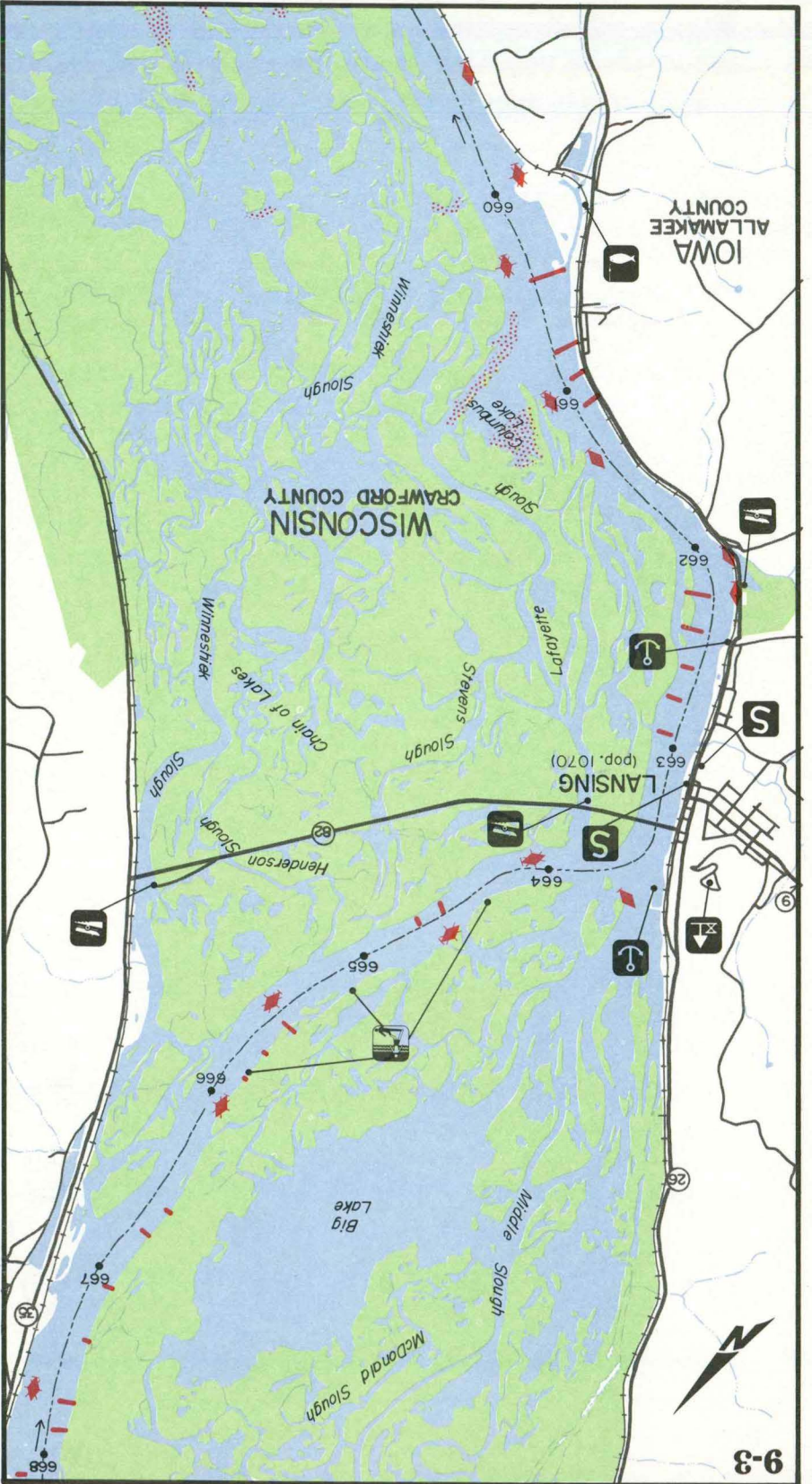







MINNESOTA  
HOUSTON COUNTY



Symbol	River Mile	Name/Description
	665.7 R	Recreational Beach primitive camping
	665.0 R	Recreational Beach primitive camping
	664.5 R	Recreational Beach primitive camping
	665.0 L	Winneshiek Landing
	663.7 R	1 lane, gravel Lansing Marina 1 lane, concrete
		A and R Marina, rest rooms, dock (319) 538-4118
	663.6 R	Mt. Hosmer scenic overlook, picnic area
	663.3 L	Big Slough Landing 1 lane, gravel
	663.5 R	City of Lansing food, lodging, repair fire/ambulance (319) 538-4222
	663.3 R	Big River Sports supplies, dock (319) 538-4997
	662.8 R	Carl's Boondocks gas, water, boat rental, bait (319) 586-2287
	662.3 R	S and S Rentals (319) 538-4454
	662.2 R	Village Creek Access 3 single lanes, concrete, rest rooms, loading dock
	660.3 R	Power Plant Access bank fishing



# 9-4

Symbol	River Mile	Name/Description
	657.6 L	Ferryville Landing 2 lanes, concrete
	657.4 L	Village of Ferryville food, Sheriff (608) 326-8414
	656.0 R	Heytmans Landing 1 lane, concrete, courtesy dock

9-4

IOWA  
ALLAMAKEE COUNTY

659

658

657

656

655

Slough

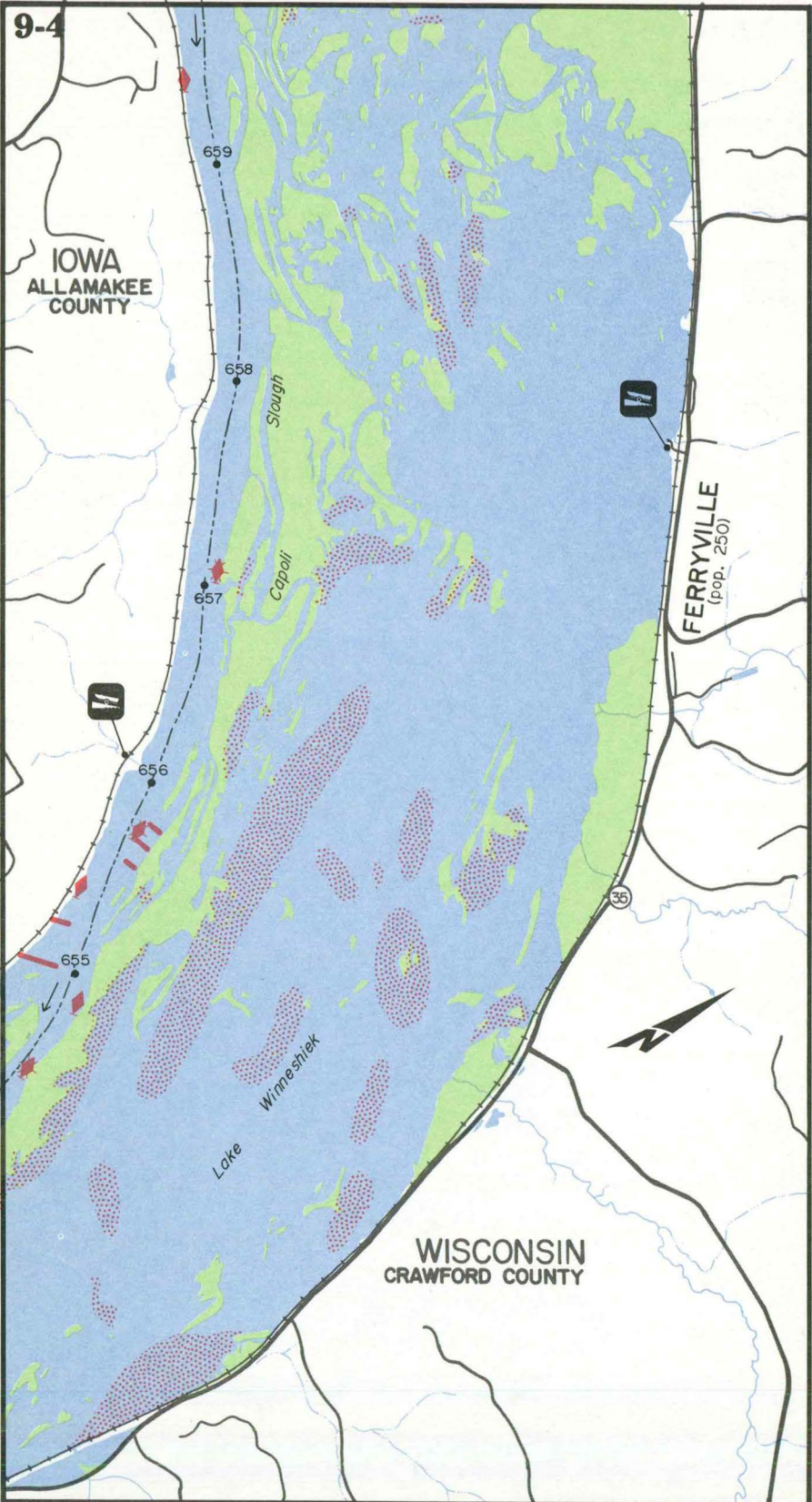
Capoli




Lake  
Wimeshiek

FERRYVILLE  
(pop. 250)

35

WISCONSIN  
CRAWFORD COUNTY



Symbol	River Mile	Name/Description
	653.9 L	Cold Springs 1 double lane, concrete, bank fishing, ice fishing
	651.3 L	Lynxville Landing 1 lane, gravel
	651.2 L	Village of Lynxville food, Sheriff (608) 326-8414
	648.0 L	Lock and Dam #9, U.S. Army Corps of Engineers observation deck, rest rooms, tours, barrier-free fishing, tail water fishing (608) 874-4311

WISCONSIN  
CRAWFORD COUNTY

LYNXVILLE  
(pop. 160)

IOWA  
ALLAMAKEE COUNTY



Lake Winneshiek

Slough

Harpers

Slough

St. Paul

Martelle Lake

Gimmel Lake

Butler Lake

Rittenhouse Lake

Joyce Lake

Harpers

Lock & Dam  
No. 9

36

655

654

653

652

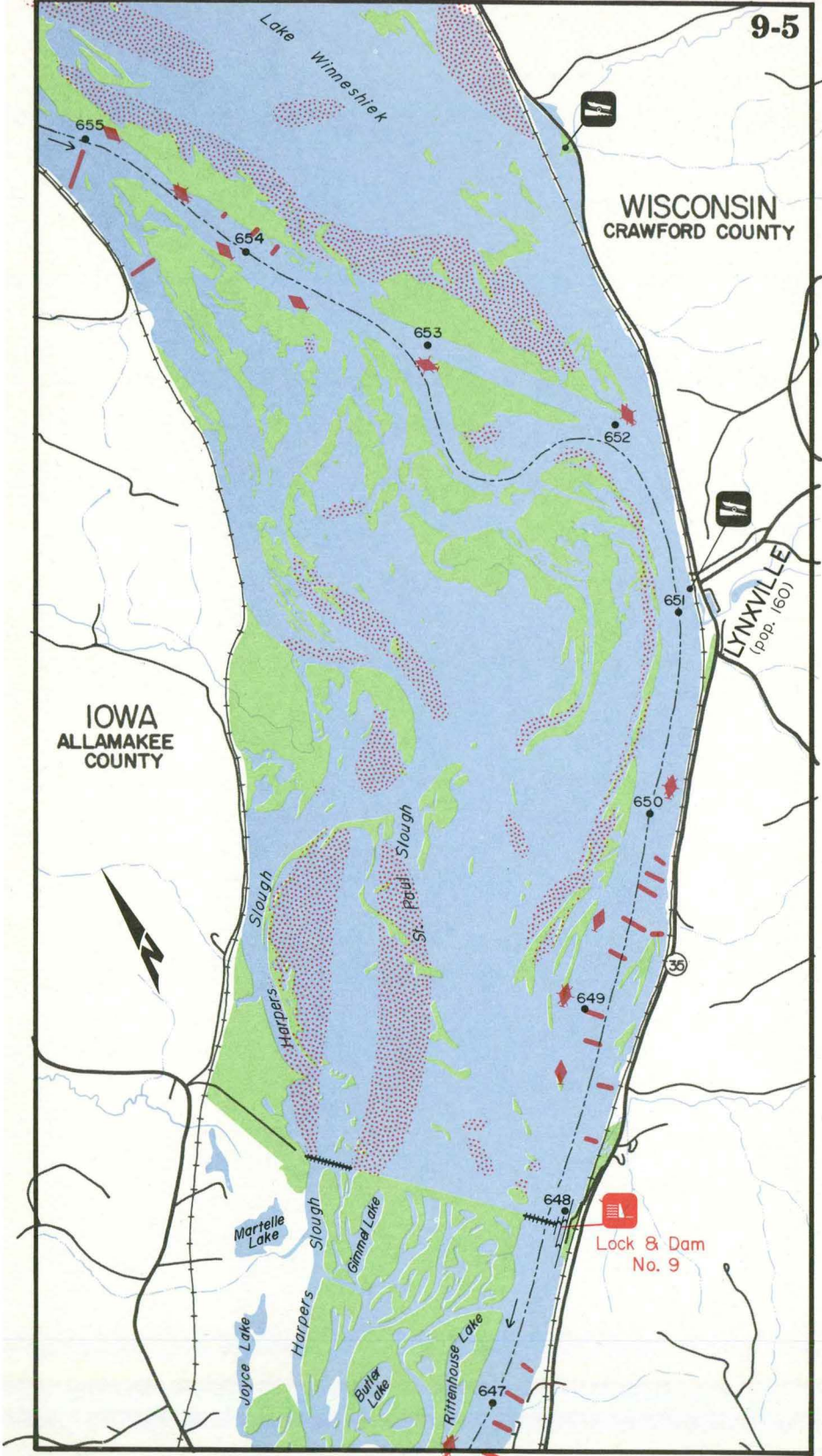
651


650

649

648

647





Printed on recycled paper.



**Iowa Department of Natural Resources**  
**Wallace State Office Building**  
**Des Moines, Iowa 50319-0034**






# Mississippi River Recreational Boating Guide

---

## Pool 10

---

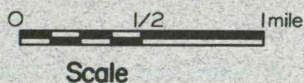


## SYMBOL GUIDE

-  Boat Ramps
-  Marinas
-  Public Shoreline Fishing Area
-  Park
-  Private Service Area
-  Private Campground
-  Points of Interest
-  Docking Facility
-  Popular Sand Beaches
-  River Miles
-  Current Direction

-  Dam
-  Wing Dam
-  Stump Field
-  Daymark
-  Lighted Daymark
-  Navigation Light

Color Code  
Green—Public Land  
Blue—Water



10-5

IOWA  
CLAYTON COUNTY

French Island

621

620

619

McMillan Island

618

GLEN HAVEN

V

WISCONSIN  
GRANT COUNTY

56

52

GUTTENBERG  
(pop. 2,250)

Lock & Dam  
No. 10

617

616

615

Swift Slough

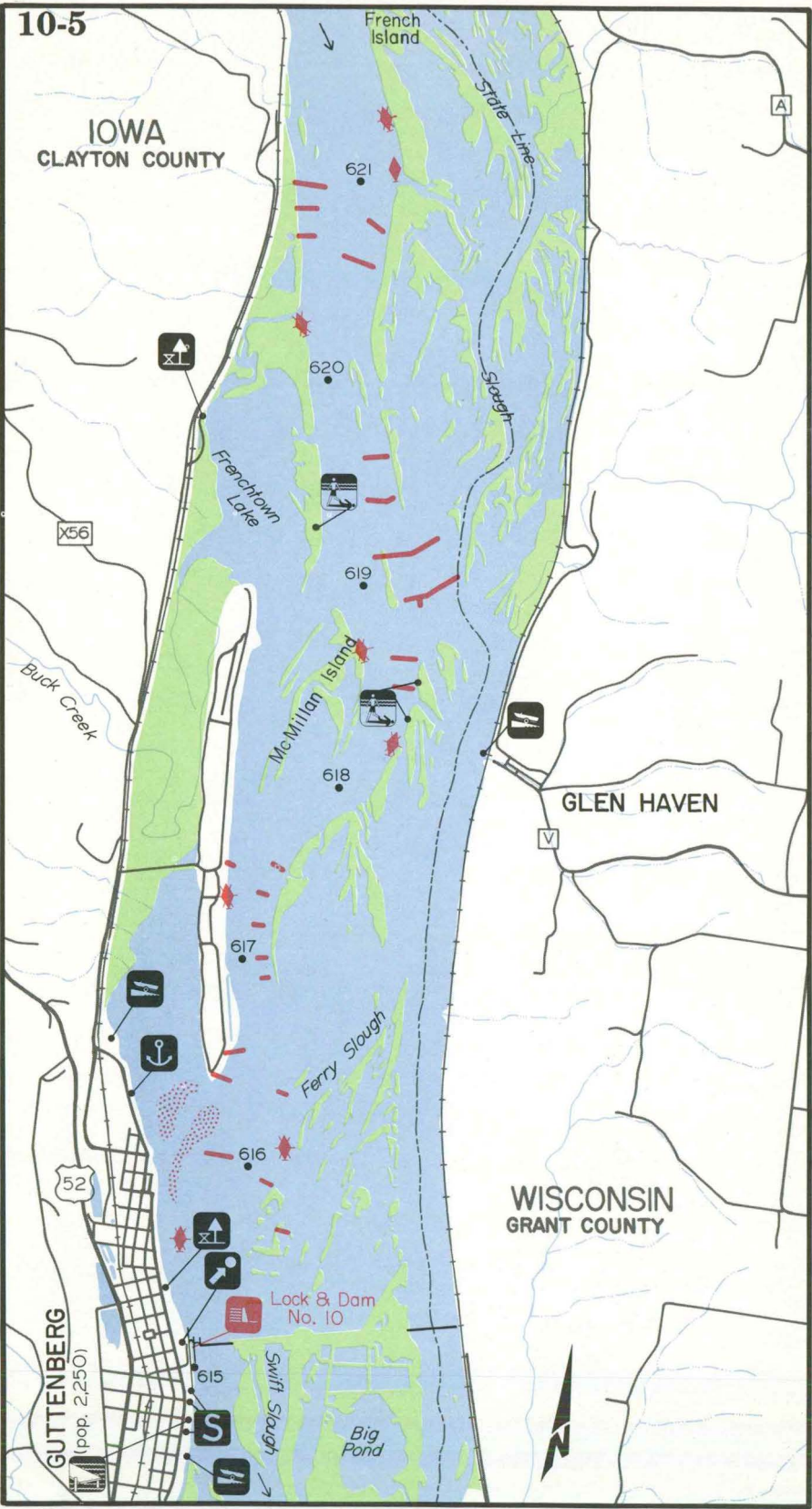
Big Pond

Ferry Slough

Frenchtown Lake

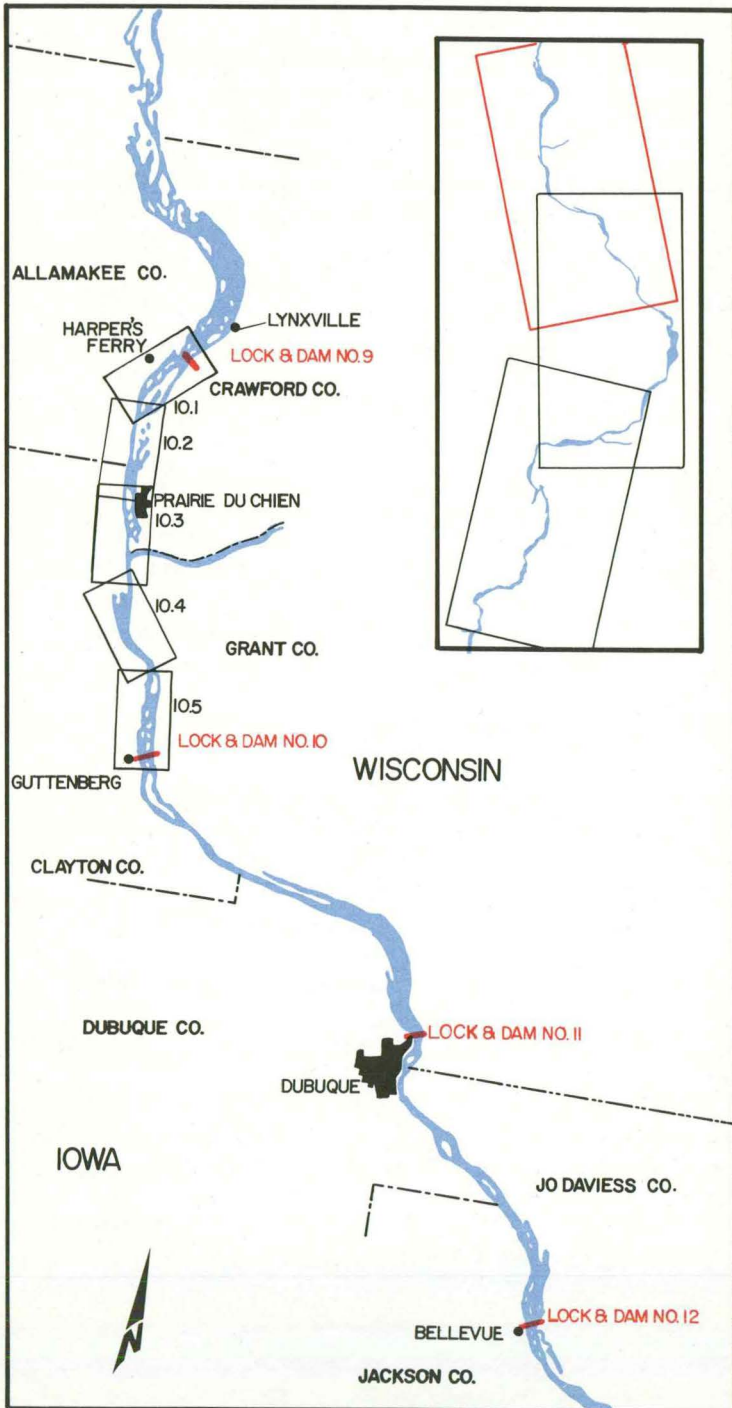
State Line













Slough

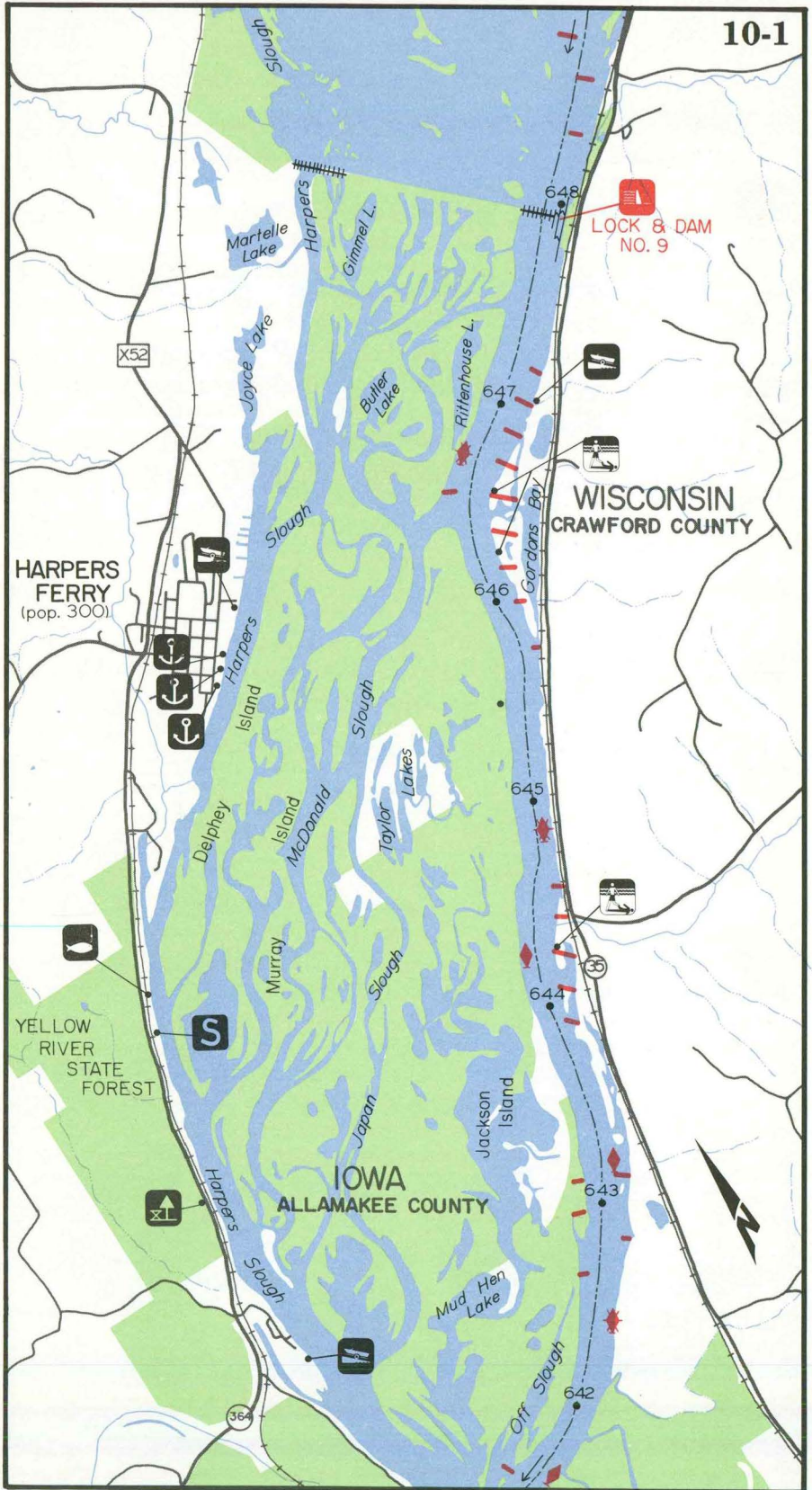


# MISSISSIPPI RIVER











## LOCATOR MAP

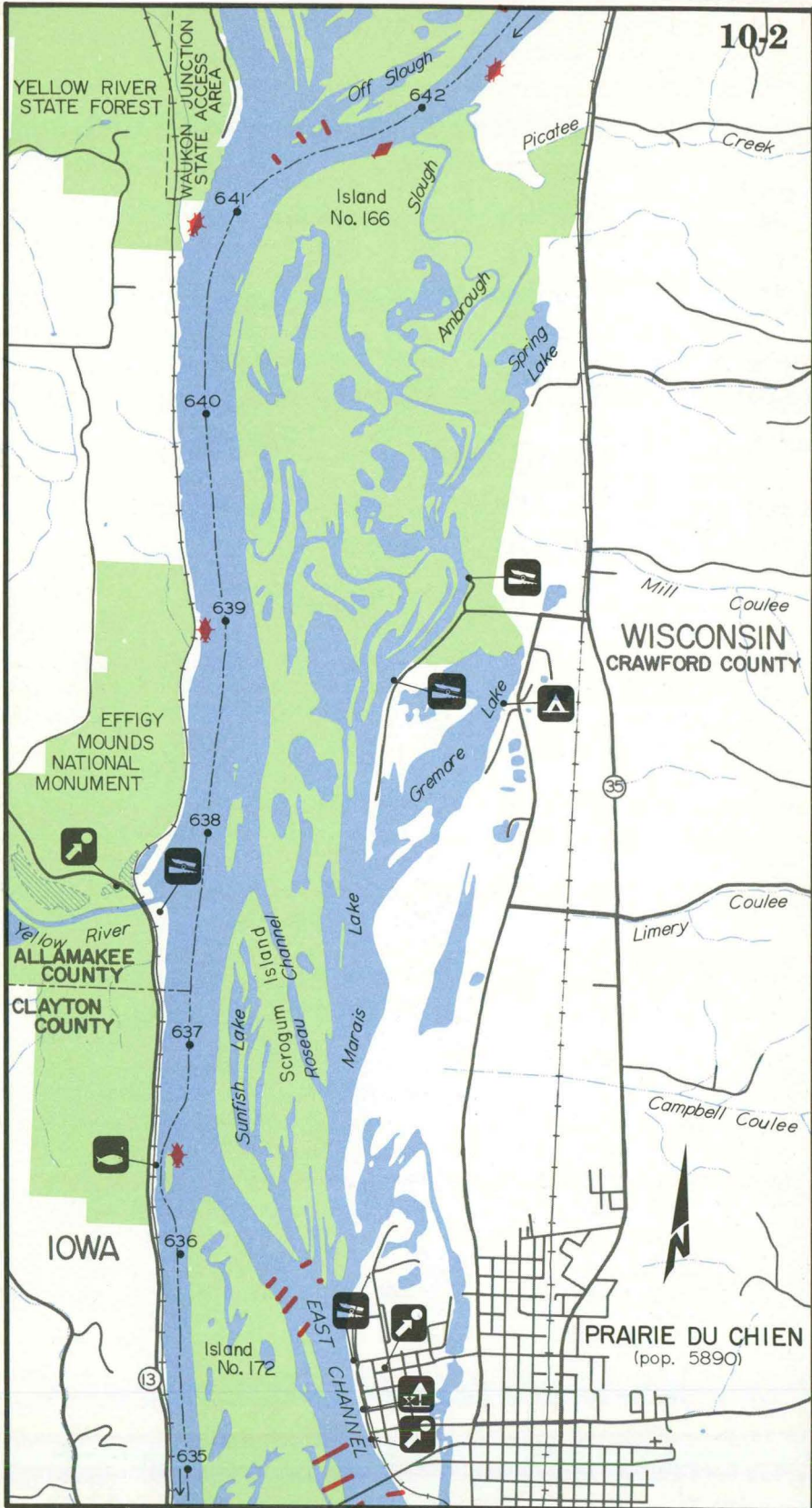


Symbol	River Mile	Name/Description
	648.0 L	Lock and Dam #9, U.S. Army Corps of Engineers observation deck, rest rooms, tours, handicap fishing, tail water fishing (608) 874-4311
	646.8 L	Gordon Bay Landing 3 single lanes, concrete
	646.6 L	Recreational Beach
	646.0 R	Harpers Ferry Landing 2 single lanes, rest rooms, loading dock
	646.0 R	Village of Harpers Ferry food, lodging, repairs (319) 568-4521
	645.8 R	Delphy Brothers Marina (319) 586-2382
	645.7 R	Genoe's River Edge Resort cabins (319) 586-2151
	645.6 R	End-of-Line boat rental, bait (319) 586-2475
	644.2 R	Allamakee County Roadside bank fishing, picnic area
	644.2 L	Recreational Beach roadside parking
	644.0 R	Lund's Camp single lane, concrete, cabins, gas, bait, (319) 586-2187
	643.0 R	Yellow River Forest multiple-use recreational area (319) 586-2254
	642.0 R	Noble's Landing 2 lanes, concrete, picnic area rest rooms, bank fishing, river access




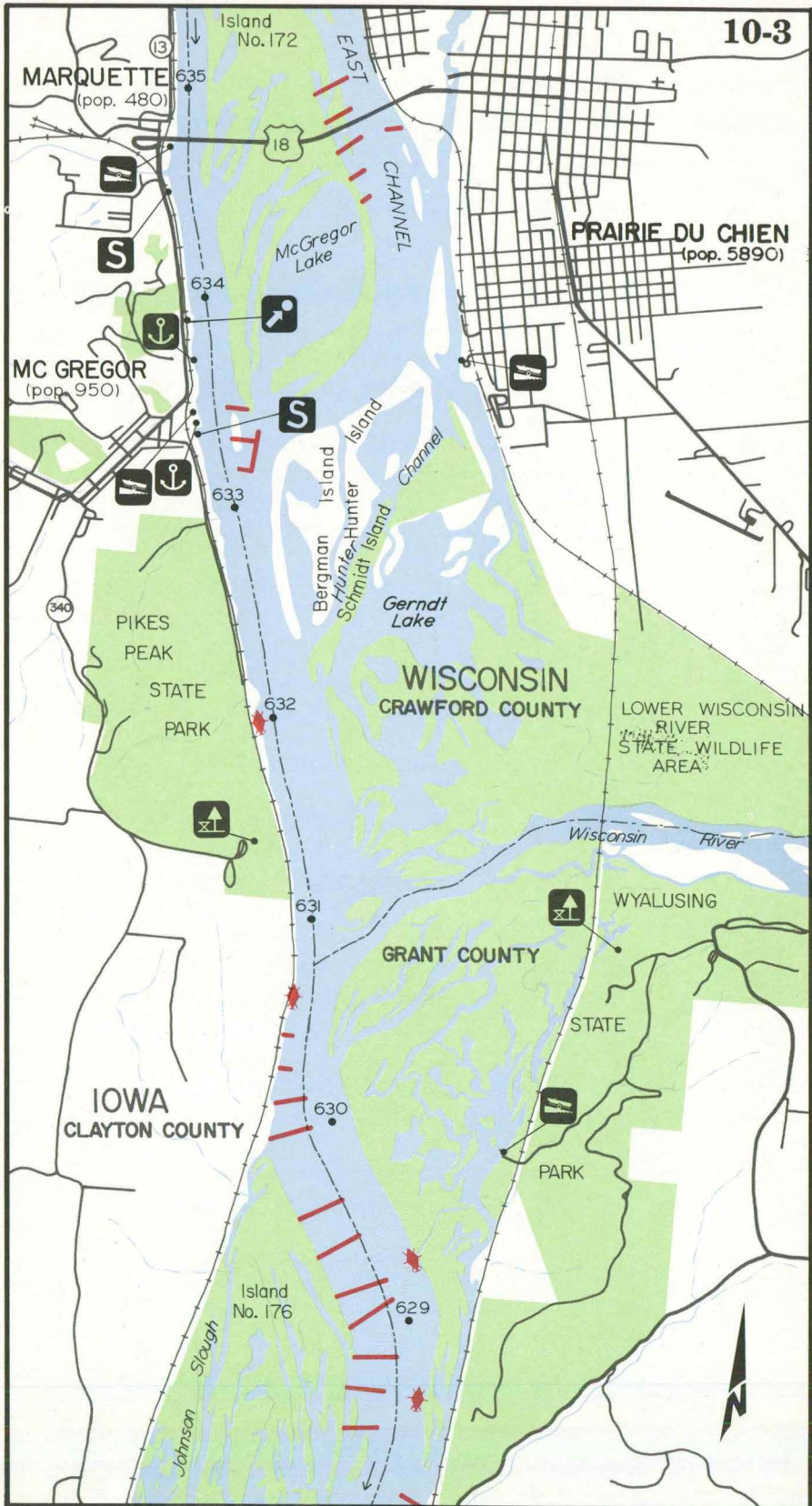
# 10-2














Symbol	River Mile	Name/Description
	639.2 L	Ambrose Slough single lane, concrete
	638.7 L	Greymore Ambro Landing 3 double lanes, concrete
	638.5 L	Sportsman United double lane, concrete, campground (608) 326-2141
	638.0 R	Effigy Mounds National Monu- ment, archeological site, guided tours, scenic overlook, hiking (319) 873-3491
	637.6 R	Yellow River Access single lane, gravel, bank fishing, picnic area
	636.5 R	Clayton County Roadside bank fishing, picnic area
	635.5 L	North Prairie du Chien Landing 2 double lanes, concrete, commer- cial dock, boat excursions (608) 326-8332
	635.4 L	Villa Louis historical site, rest rooms, tourist information (608) 326-2721
	635.2 L	Lawler Park 2 double lanes, concrete, rest rooms, swimming pool, ball park, camping, City Hall (608) 326-6406
	635.1	Tourist Center (608) 326-2241
	634.7 L	City of Prairie du Chien food, lodging, repairs, (608) 326-8414

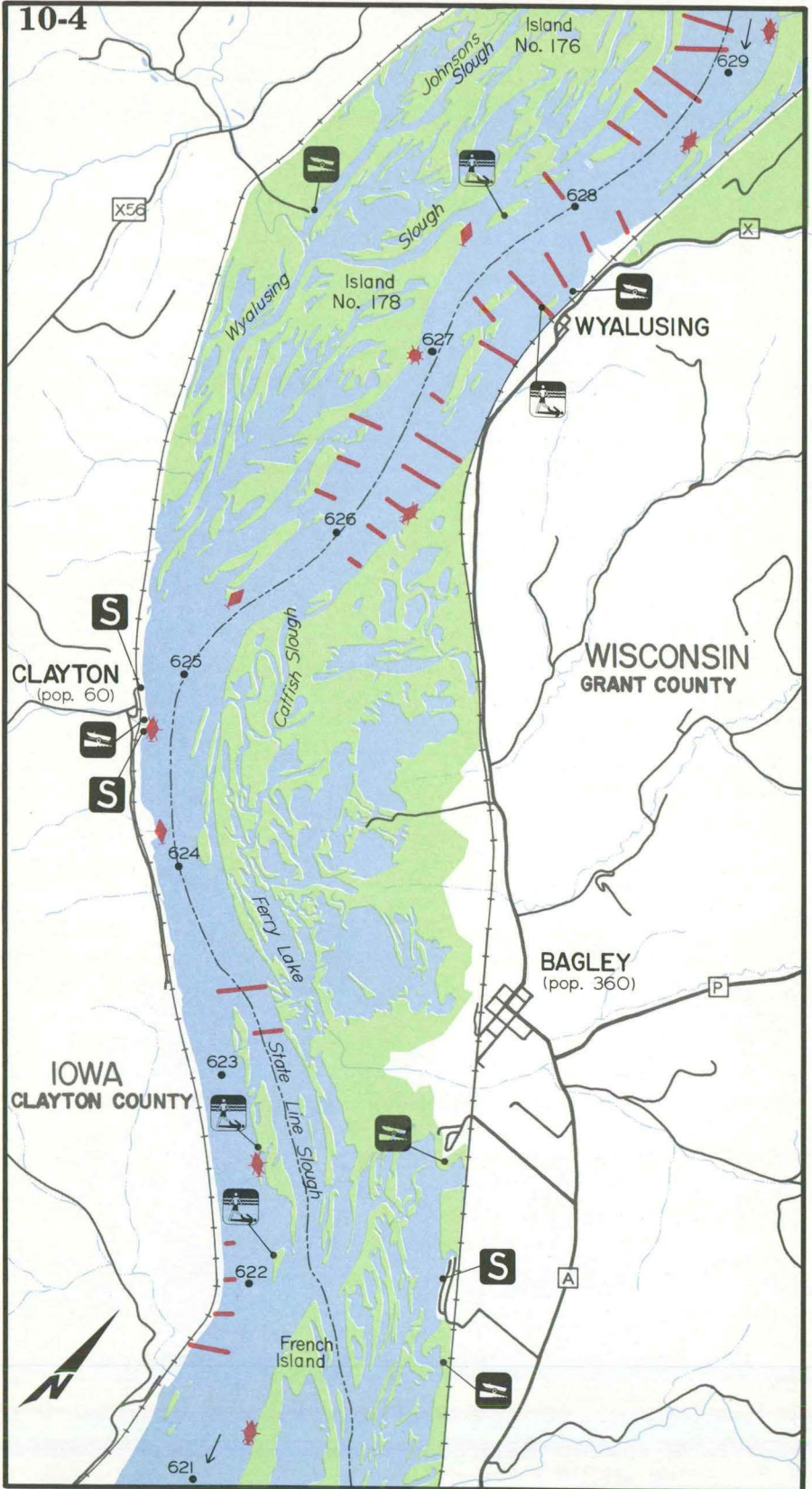


















Symbol	River Mile	Name/Description
	634.8 R	Marquette Landing single lane, concrete courtesy dock, picnic area
	634.6 R	City of Marquette food, lodging, repairs Sheriff (319) 245-2422
	634.5 R	Captain's Reef food (319) 873-3388
	633.8 R	U.S. Fish and Wildlife Service Refuge district office information (319) 873-3423
	633.7 R	Boatels Marina gas, docking (319) 873-3718
	633.5 L	South Prairie du Chien Landing 3 lanes, concrete (608) 326-6406
	633.5 R	McGregor Municipal Landing 2 lanes, concrete, docks City Hall (319) 873-3795
	633.4 R	McGregor Harbor Marine gas, docking (319) 873-3444
	633.4 R	Muddy River Landing gas, dock, bait, boat rental (319) 873-2001
	633.4 R	City of McGregor food, lodging, repairs Sheriff (319) 245-2422
	631.5 L	Pikes Peak State Park scenic overlook, picnicking, camping (319) 873-2341
	630.8 L	Wyalusing State Park camping, scenic overlook, tours nature trail, canoe rental (608) 996-2261
	630.0 L	Glen Lake Ramp double lane, concrete



Symbol	River Mile	Name/Description
	627.8 R	Recreational Beach primitive camping
	627.0 R	Sny Magill Access 2 lanes, gravel, courtesy dock, hunting, fishing
	627.5 L	Wyalusing Ramp double lane, concrete, rest rooms
	627.5 L	Wyalusing Sheriff (608) 723-2157
	627.4	Recreational Beach rest rooms
	624.7 R	Clayton Light House (319) 964-2103
	624.6 R	Clayton Municipal Ramp, 2 lanes, concrete, rest rooms, picnic area
	624.5 R	Bill's Boat Landing gas, bait, food (319) 964-2112
	624.5 R	City of Clayton food, lodging, Sheriff (319) 245-2422
	623.2 L	Bagley food, lodging, repairs, Sheriff (608) 723-2157
	622.7 R	Recreational Beach
	622.2 R	Recreational Beach
	622.5 L	Bagley Bottoms Landing double lane, gravel, rest rooms
	622.0 L	River of Lakes Campground 2 double lanes, concrete (608) 996-2275
	621.8 L	Jay's Lake double lane, concrete, picnic area



Symbol	River Mile	Name/Description
	619.5 R	French Town hunting and fishing access, picnic areas, primitive camping, gravel ramps, (319) 245-1516
	619.2 R	Recreational Beach primitive camping
	618.7 L	Recreational Beach
	618.5 L	Glen Haven food, Sheriff (608) 723-2157
	618.5 L	Glen Haven Landing double lane, concrete, rest rooms, picnic area, boat dock
	616.4 R	Bussey Lake Landing 3 lanes, concrete, picnic areas, courtesy dock, hunting and fishing access, rest rooms
	616.0 R	Winnegar Works Marina gas, repairs (319) 252-2050
	615.5 R	City Park, picnic, sightseeing, hiking, rest rooms
	615.2 R	Lock and Dam #10, U.S. Army Corps of Engineers observation deck, tours, tail water fishing, recreational craft lockage, rest rooms (319) 252-1261
	615.0 R	City of Guttenberg food, lodging, repairs City fire/ambulance (319) 252-3333
	615.0 R	U.M.R. Fisheries Management Station public aquarium, fish hatchery, bank fishing (319) 252-1156
	614.8 R	Diamond Jo Warehouse food (319) 252-2322
	614.7 R	Doug's Steak House food (319) 252-3301
	614.6 R	Guttenberg Municipal Dock 2 lanes, gravel, municipal boat docks
	614.6 R	Lawson's Landing 1 lane, concrete (319) 252-1717
	614.5 R	Guttenberg Municipal Boat Landing 3 lanes, concrete, courtesy dock, rest rooms



Printed on recycled paper.



**Iowa Department of Natural Resources**  
**Wallace State Office Building**  
**Des Moines, Iowa 50319-0034**




# Mississippi River Recreational Boating Guide

---

## Pool 11

---



# SYMBOL GUIDE



Boat Ramps



Marinas



Public Shoreline Fishing Area



Park



Private Service Area



Private Campground



Points of Interest



Docking Facility



Popular Sand Beaches



River Miles



Current Direction



Dam



Wing Dam



Stump Field



Daymark



Lighted Daymark



Navigation Light

Color Code

Green - Public Land  
Blue - Water

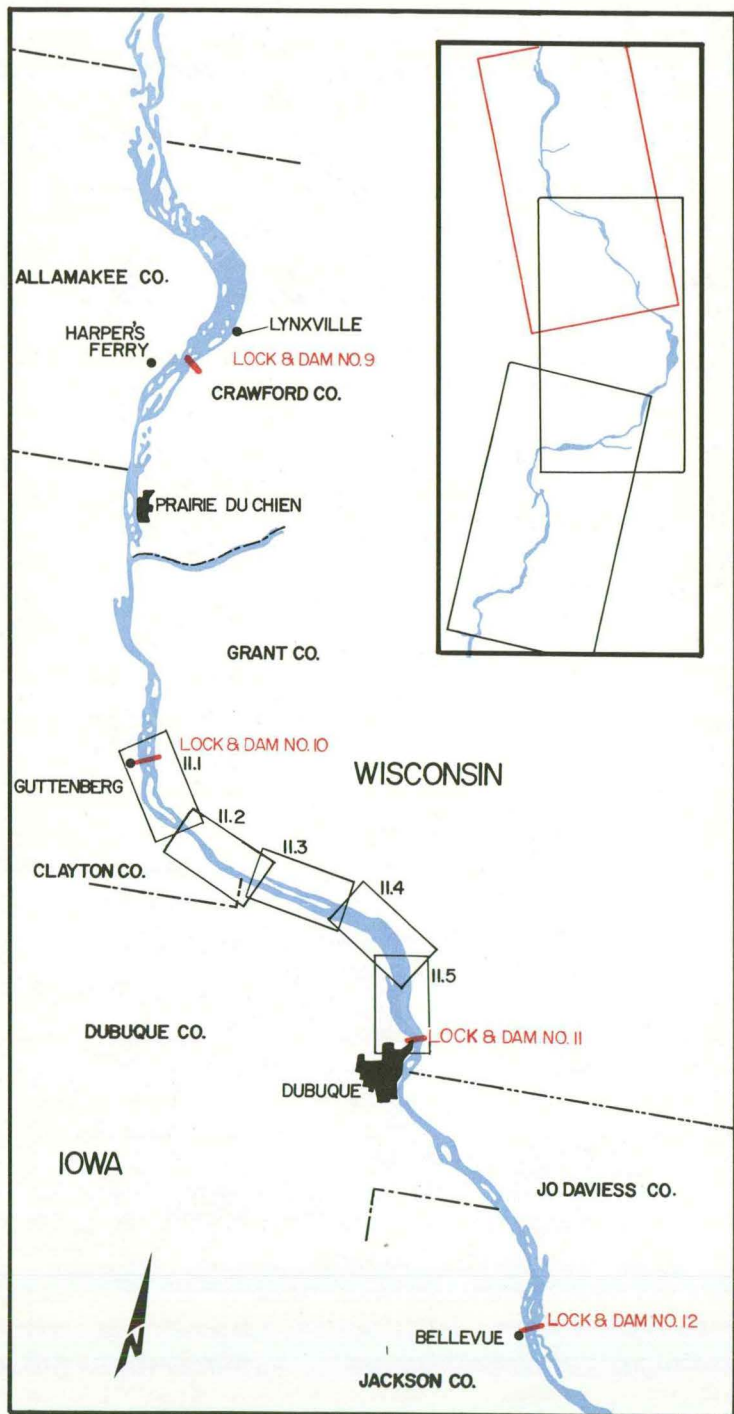
0 1/2 1 mile



















Scale



# MISSISSIPPI RIVER

## LOCATOR MAP



Symbol	River Mile	Name/Description
	615.2 R	Lock and Dam #10, U.S. Army Corps of Engineers observation deck, tours, tail water fishing, rest rooms (319) 252-1261
	615.0 R	City of Guttenberg, food, lodging, repairs, City fire/ambulance (319) 252-3333
	615.0 R	U.M.R. Fisheries Management Station, public aquarium, fish hatchery, bank fishing (319) 252-1156
	615.0 L	Spillway Fishery
	614.8 R	bank fishing, parking lot Diamond Jo Warehouse
	614.7 R	food (319) 252-2322 Doug's Steak House
	614.6 R	food (319) 252-3301 Guttenberg Municipal Dock 2 lanes, gravel, municipal boat docks
	614.6 R	Lawson's Landing
	614.5 R	single lane, concrete (319) 252-1717 Guttenberg Municipal Boat Landing, 3 lanes, concrete, courtesy dock, rest rooms
	613.8 R	Recreational Beach primitive camping
	613.0 L	Schleicher's Landing, single lane, concrete, bait, gas (608) 725-5216
	612.0 R	Public Beach, primitive camping
	612.0 L	Recreational Beach
	610.5 L	Recreational Beach
	609.7 R	Public Beach, primitive camping
	608.8 L	Recreational Beach
	608.7 L	Nelson Dewey State Park
		scenic overlook, picnic areas, camping, hiking, historical sight (608) 725-5374
	608.6 L	Stonefield Village, historical exhibits, tours (608) 725-5210

GUTTENBERG  
(pop. 2,250)

LOCK & DAM  
NO. 10

C7X

52

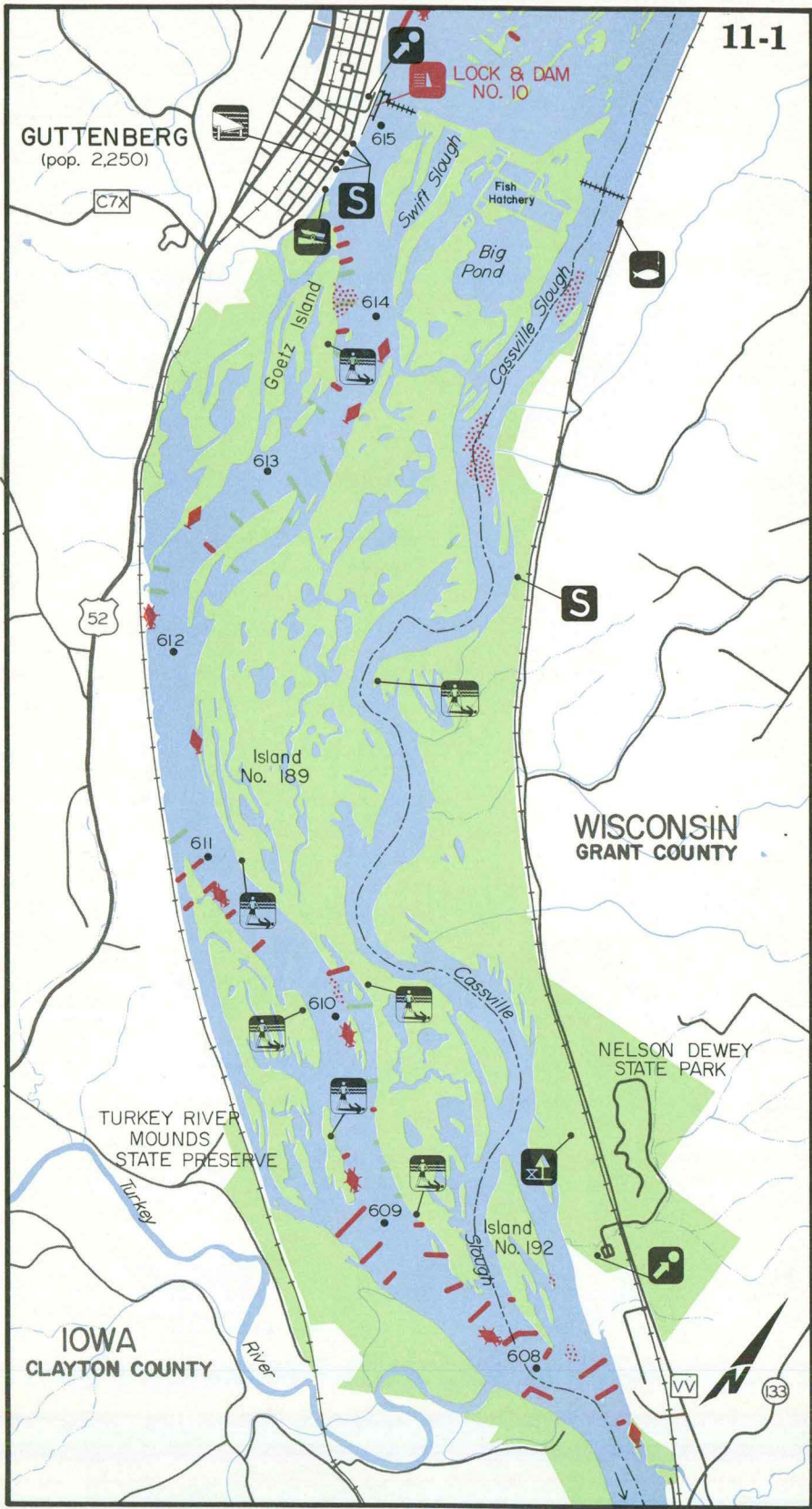
WISCONSIN  
GRANT COUNTY

TURKEY RIVER  
MOUNDS  
STATE PRESERVE












NELSON DEWEY  
STATE PARK

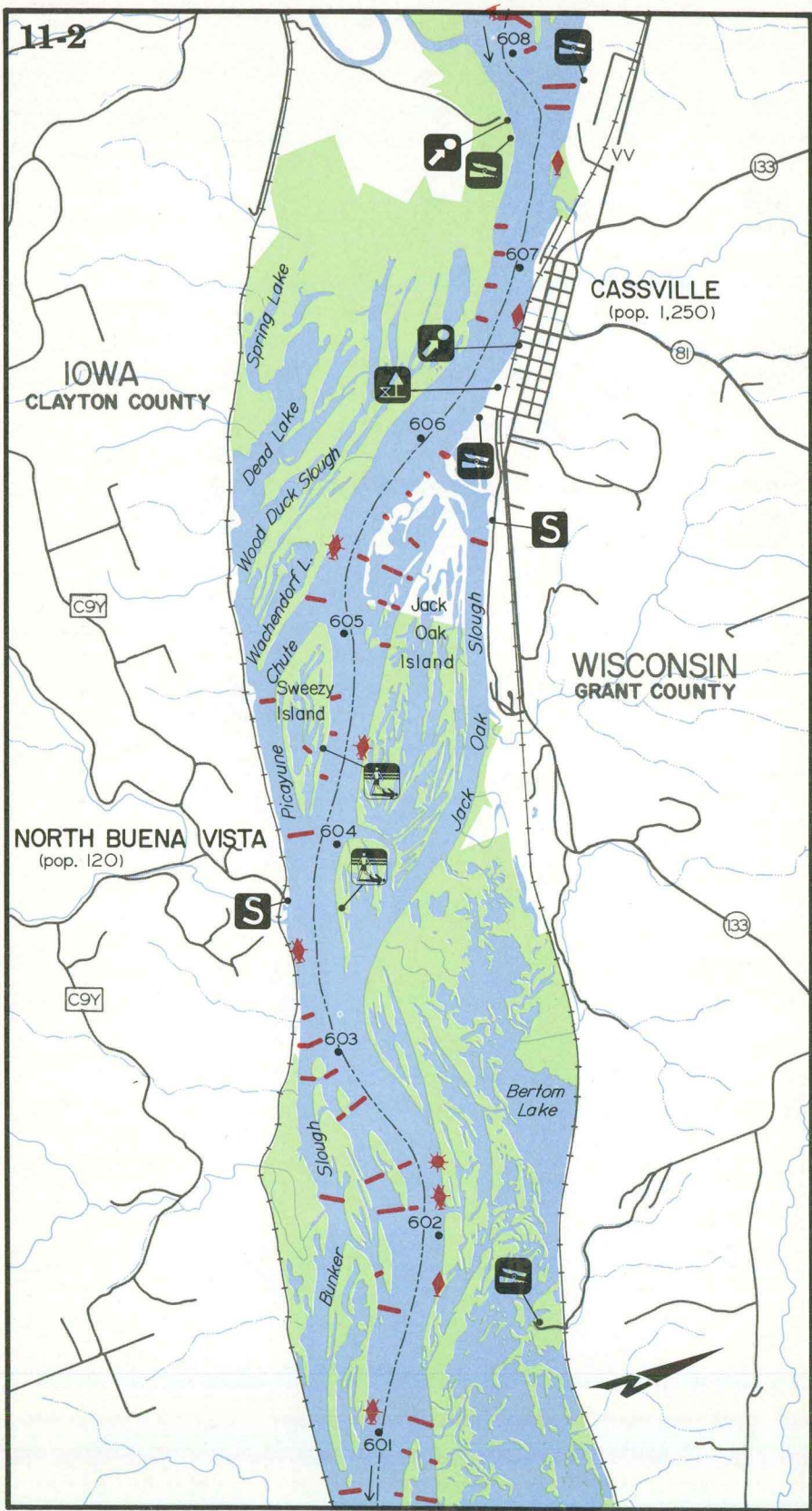
IOWA  
CLAYTON COUNTY







133



# 11-2

Symbol	River Mile	Name/Description
	607.8 R	Cassville Ferry (608) 725-5180
	607.8 R	Turkey River Boat Landing single lane, concrete, hunting and fishing access
	607.7 L	Power and Light Landing double lane, concrete
	607.0 L	Village of Cassville food, lodging, repair Sheriff (608) 723-2157
	606.8 L	Cassville Ferry Service auto, interstate ferry (608) 725-5180
	606.4 L	Riverside Park municipal dock, picnic area, tennis, rest rooms
	606.3 L	Municipal Boat Landing 2 double lanes, concrete
	605.8 L	Eagle's Roost single lane, concrete ramp, fuel, bait, rest rooms, pump out, overnight docking (608) 725-5553
	604.3 R	Public Beach primitive camping
	603.6 R	Lowell's Landing, 2 single lanes, concrete (319) 870-4775
	603.6 R	North Buena Vista food, Sheriff (319) 245-2422
	603.5 L	Recreational Beach
	601.4 L	Bertom Lake double lane, concrete, bank fishing, rest rooms



Symbol	River Mile	Name/Description
	600.0 R	Anthony's Resort 2 lanes, concrete, gas, bait, ice (319) 552-1015
	600.0 R	Waupeton food, Law Center (319) 583-1711
	598.8 L	Recreational Beach
	598.4 L	McCartney Landing single lane, concrete, rest rooms
	596.7 L	Lynn Hollow Access single lane, gravel, rest rooms
	596.0 R	Findley's Landing single lane, concrete, marina, camping, picnic area, rest rooms, biking, public phone (319) 552-1591
	596.0 R	Recreational Beach primitive camping

11-3

CLAYTON COUNTY

C9Y

S

601

600

599

598

597

596

595

McCartney Lake

Hurricane Island

IOWA  
DUBUQUE COUNTY

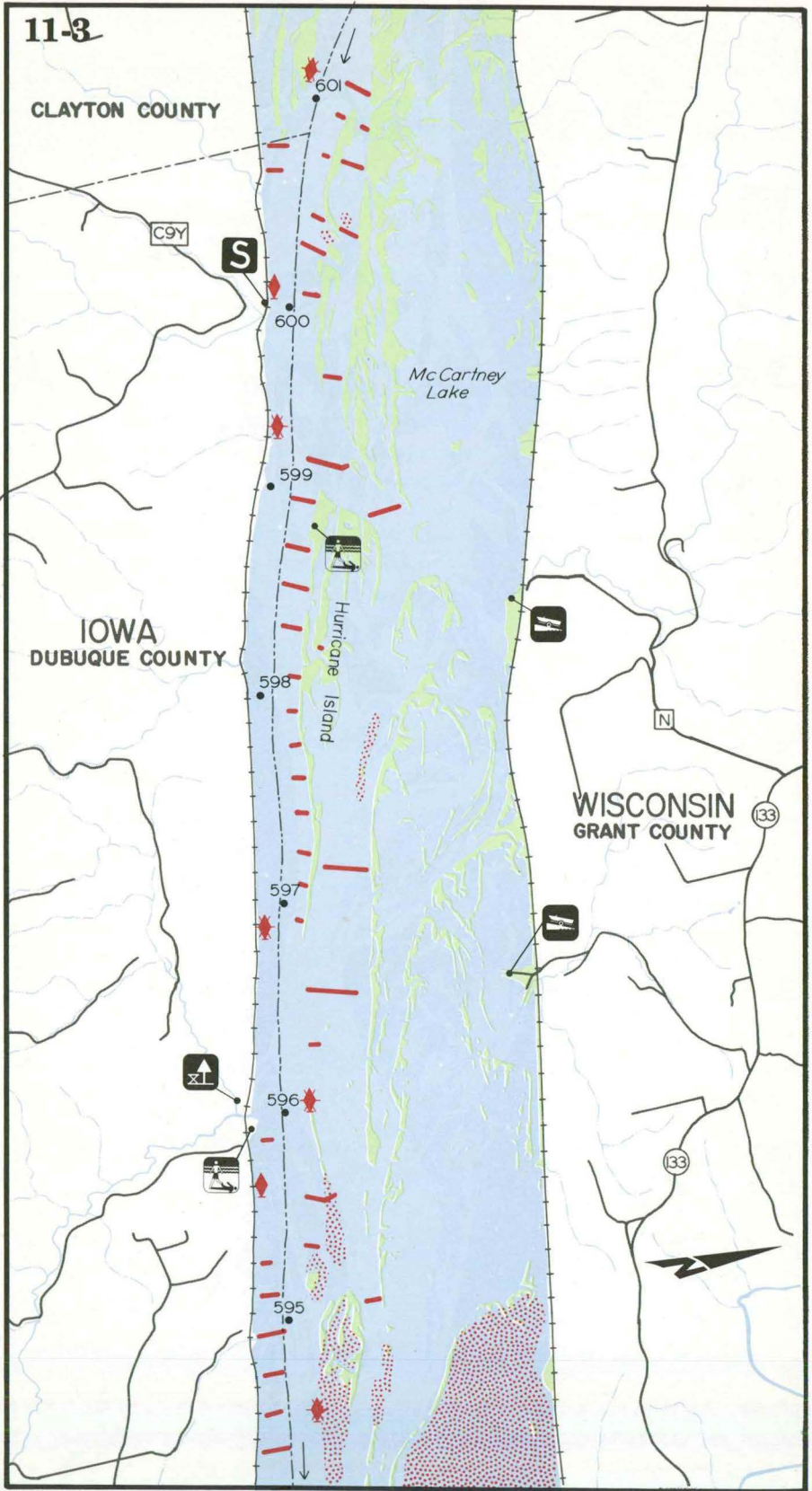
WISCONSIN  
GRANT COUNTY

133





N

133

133



# 11-4

Symbol	River Mile	Name/Description
	592.2 L	Potosi Public Access single lane, concrete and plank, picnic area
	590.1 L	Grant River Public Use Area single lane, concrete, camping, picnic area
	589.5 R	Arrowhead Marina single lane, concrete ramp, gas, repairs, docking (319) 552-2303
	589.4 R	Mud Lake Park 2 lanes, concrete, camping, show- ers, rest rooms, playground, picnic area, hunting and fishing access (319) 552-2746



WISCONSIN  
GRANT COUNTY

11-4

Grant River

133

133

IOWA  
DUBUQUE COUNTY

Rosebrook  
Island

595

594

593

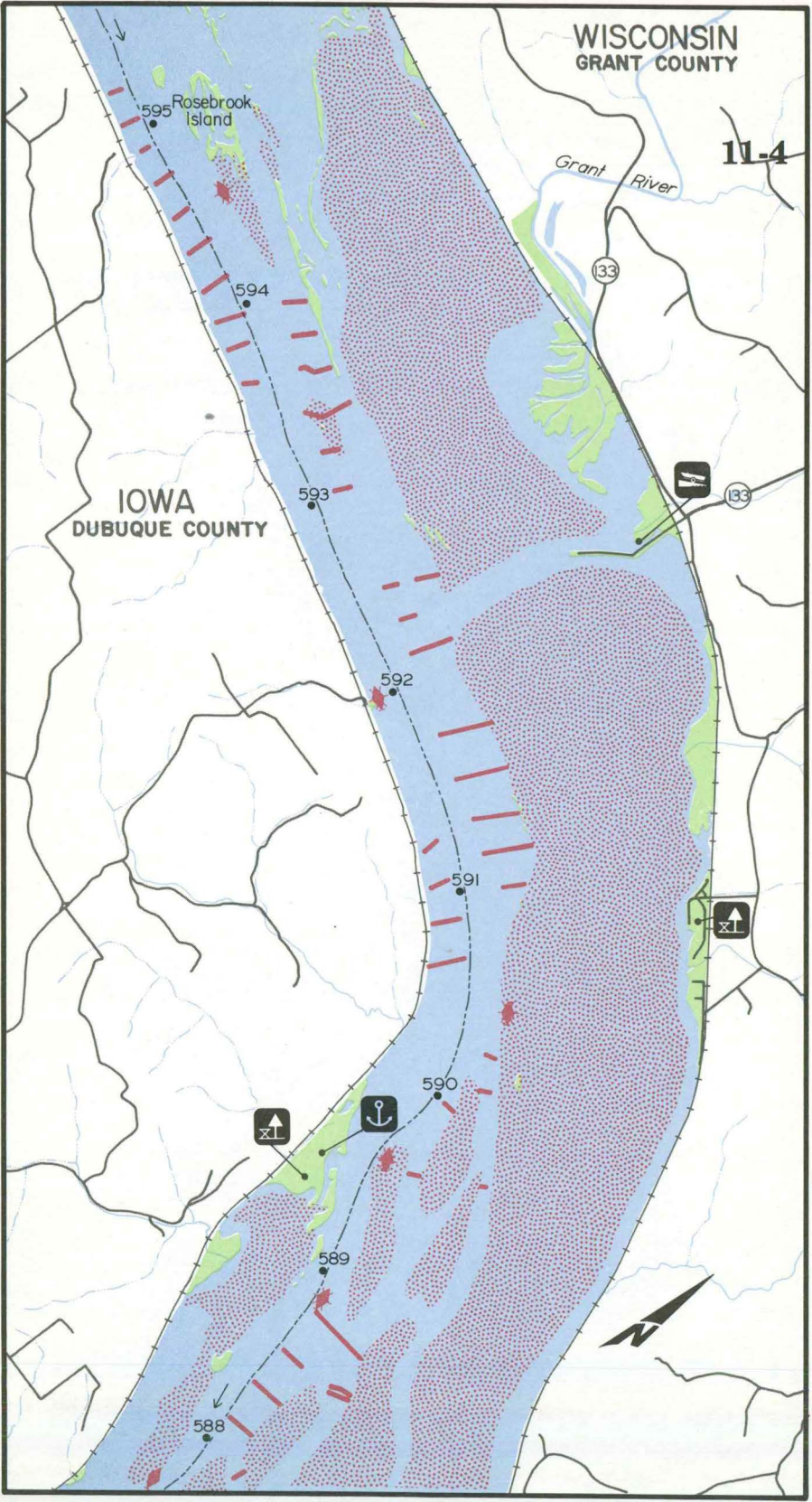
592

591






590

589

588



# 11-5

Symbol	River Mile	Name/Description
	583.0 R	Lock and Dam #11, U.S. Army Corps of Engineers, Rock Island District, tail water fishing, recreational craft lockage, tours, observation deck (319) 582-1204
	583.0 L	Pool 11 Access (pool "eleven" areas), double lane, concrete, bank fishing
	582.9 L	O'Leary's Lake single lane, concrete, rest rooms, swimming
	582.8 R	Eagle Point Park picnic area, scenic observation, food and beverage (319) 589-4263
	582.8	Eagle Point Fishing Barge recreational fishing, food, fishing barge (608) 748-4443
	582.0	City of Dubuque food, lodging, repairs, emergency 911

11-5

IOWA  
DUBUQUE COUNTY

Platte River

WISCONSIN  
GRANT COUNTY

Little  
Maquoketa  
River

338

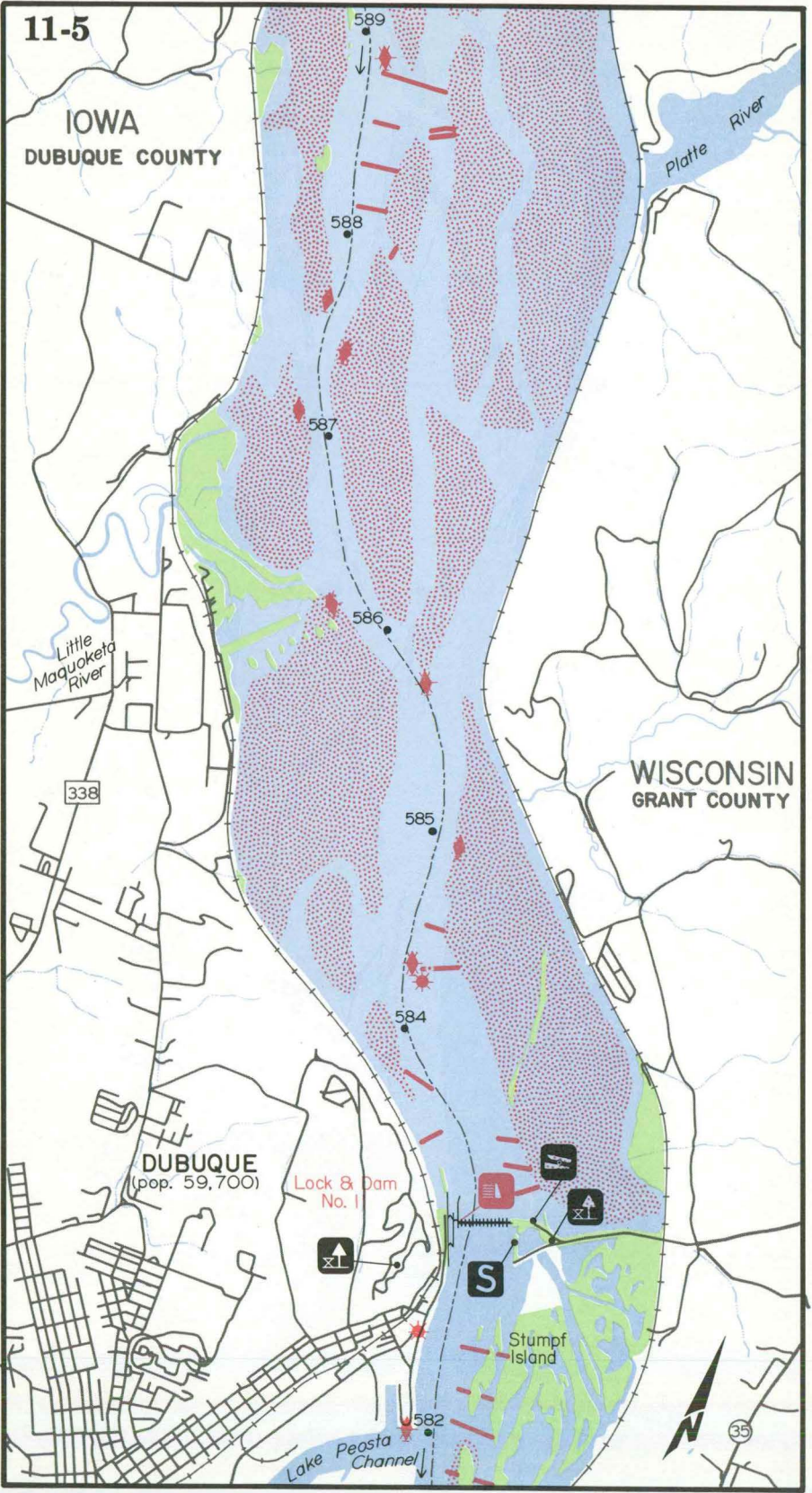
DUBUQUE  
(pop. 59,700)


Lock & Dam  
No. 1

Stumpf  
Island

Lake Peosta  
Channel

35





Printed on recycled paper.



**Iowa Department of Natural Resources**  
**Wallace State Office Building**  
**Des Moines, Iowa 50319-0034**




# Mississippi River Recreational Boating Guide

---

## Pool 12

---



## SYMBOL GUIDE



Boat Ramps



Marinas



Public Shoreline Fishing Area



Park



Private Service Area



Private Campground



Points of Interest



Docking Facility



Popular Sand Beaches



River Miles



Current Direction



Dam



Wing Dam



Stump Field



Daymark



Lighted Daymark



Navigation Light

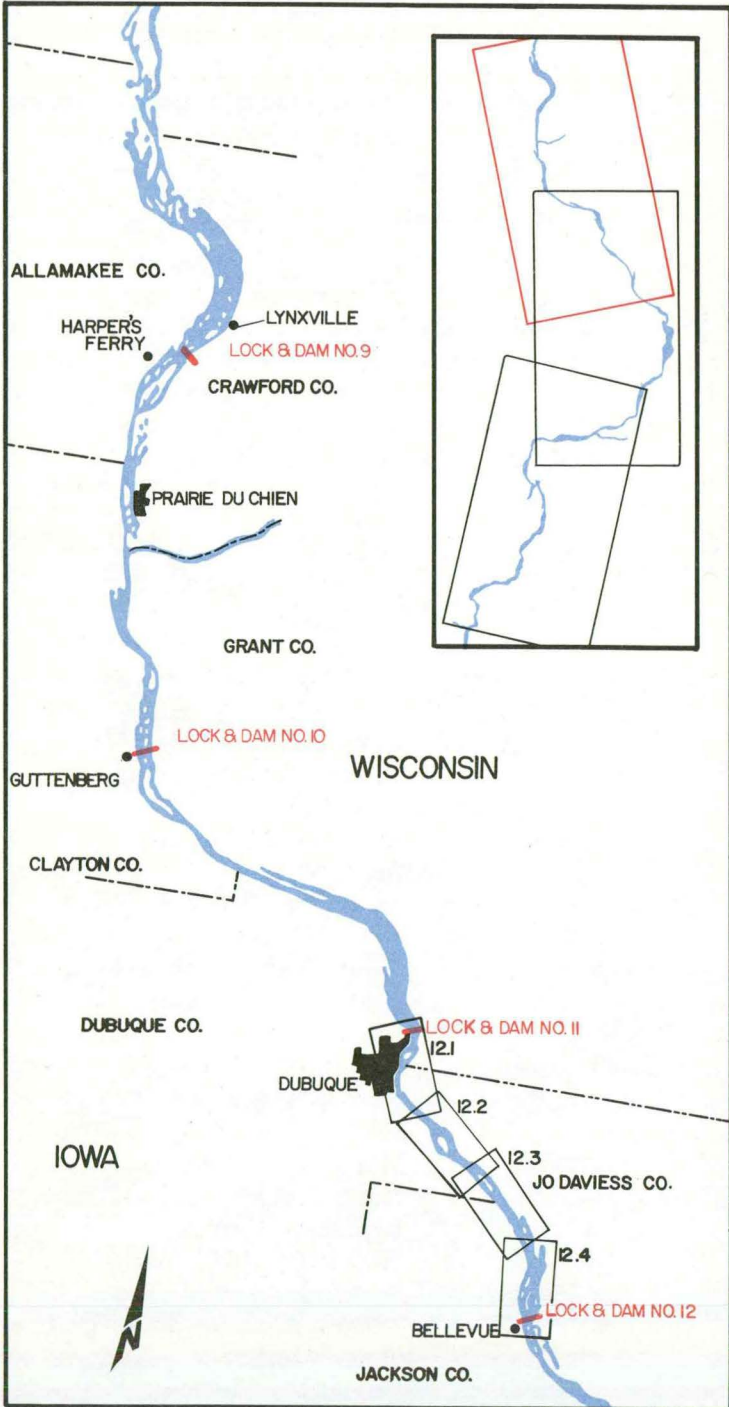
Color Code  
Green-Public Land  
Blue-Water
















0 1/2 1 mile

Scale

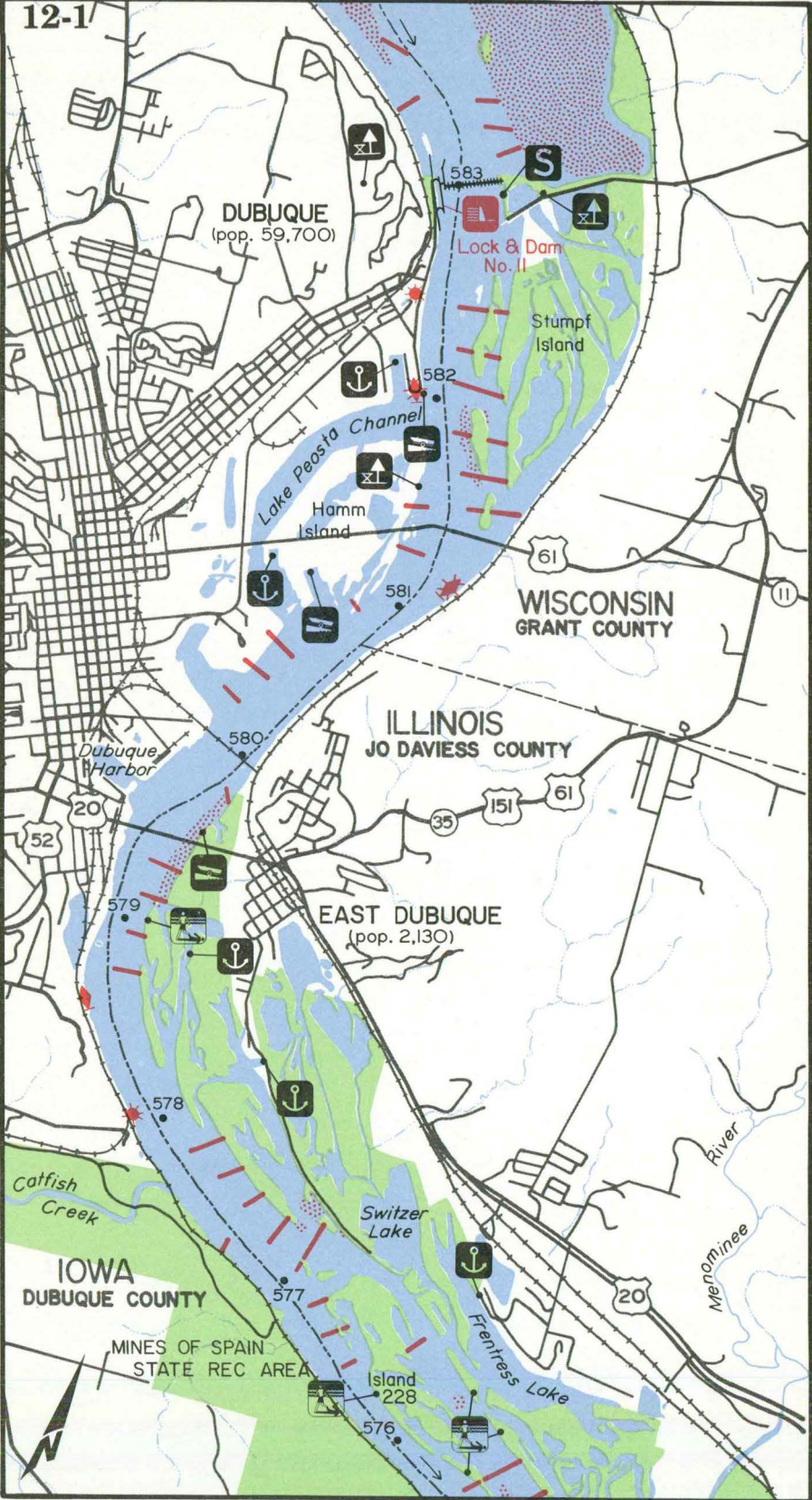
# MISSISSIPPI RIVER

## LOCATOR MAP










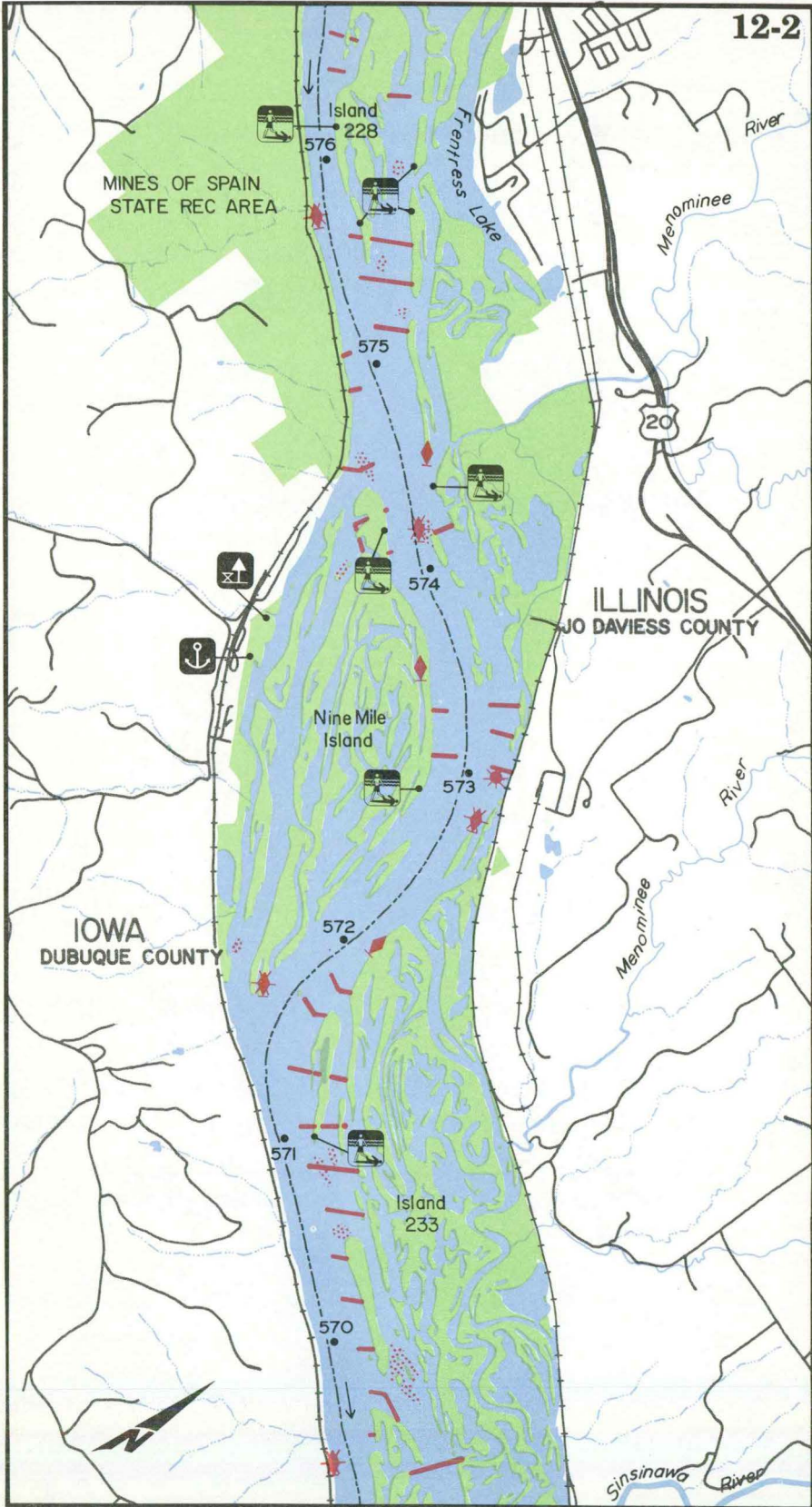
Symbol	River Mile	Name/Description
	583.0 R	Lock and Dam #11, Army Corps of Engineers (319) 582-1204
	582.9 L	O'Leary Lake Recreational Area 2 single lanes, concrete, rest rooms shoreline fishing (608) 723-2711
	582.9 L	Eagle Point Fishing Barge food, tackle (608) 748-4443
	582.9 R	Eagle Point Park scenic overlook, picnic area, shelter (319) 589-4263
	582.1 R	Dubuque Marina lounge, restaurant, boat service rest rooms, showers (319) 582-3653
	582.0 R	Hawthorne Street Boat Ramp 10 lanes, concrete, pay phone (319) 589-4263
	583.0 - 578.5 R	Dubuque gas, food, lodging, repair emergency 911
	581.6 R	Riverview Park camping, picnic area, shoreline fishing, beach (319) 589-4263
	580.7 R	Chaplin Schmitt Boat Ramp 12 lanes, concrete, rest rooms (319) 589-4263
	580.8 R	Dubuque Yacht Basin fuel, RV camping, store, showers, rest rooms (319) 556-7708
	580.3 - 578.9 L	East Dubuque Police Department (815) 747-3913
	579.5 L	East Dubuque Ramp, 2 lanes, concrete, dock, rest rooms City Hall (815) 747-3416
	578.9 R	Recreational Beach
	578.6 L	Mid Town marina, food, fuel, lounge, repair (815) 747-3310
	577.8 L	Bent Prop Marina food, lounge (815) 747-8860
	576.3 L	Frentress Lake Marina 2 lanes, concrete, docks, groceries (815) 747-3155
	576.2 L	Recreational Beach








## 12-2

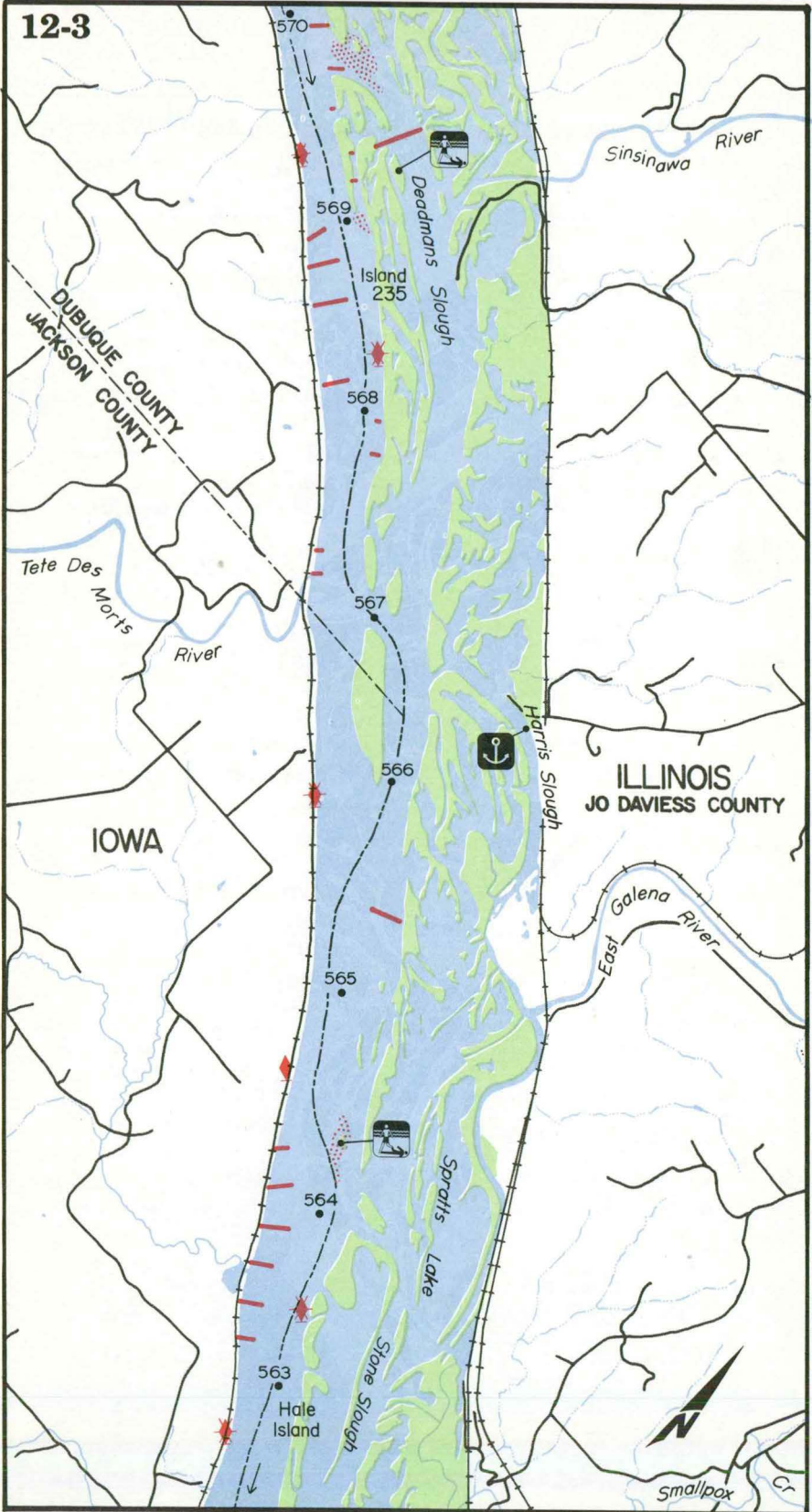
Symbol	River Mile	Name/Description
	576.2 L	Recreational Beach
	575.9 L	Recreational Beach
	574.1 R	Recreational Beach
	573.8 R	Massey Park 2 lanes, concrete, rest rooms, shoreline fishing (319) 556-6745
	573.7 R	Massey Marina fuel, restaurant, bait (319) 556-9799
	572.9 R	Recreational Beach
	570.8 L	Recreational Beach










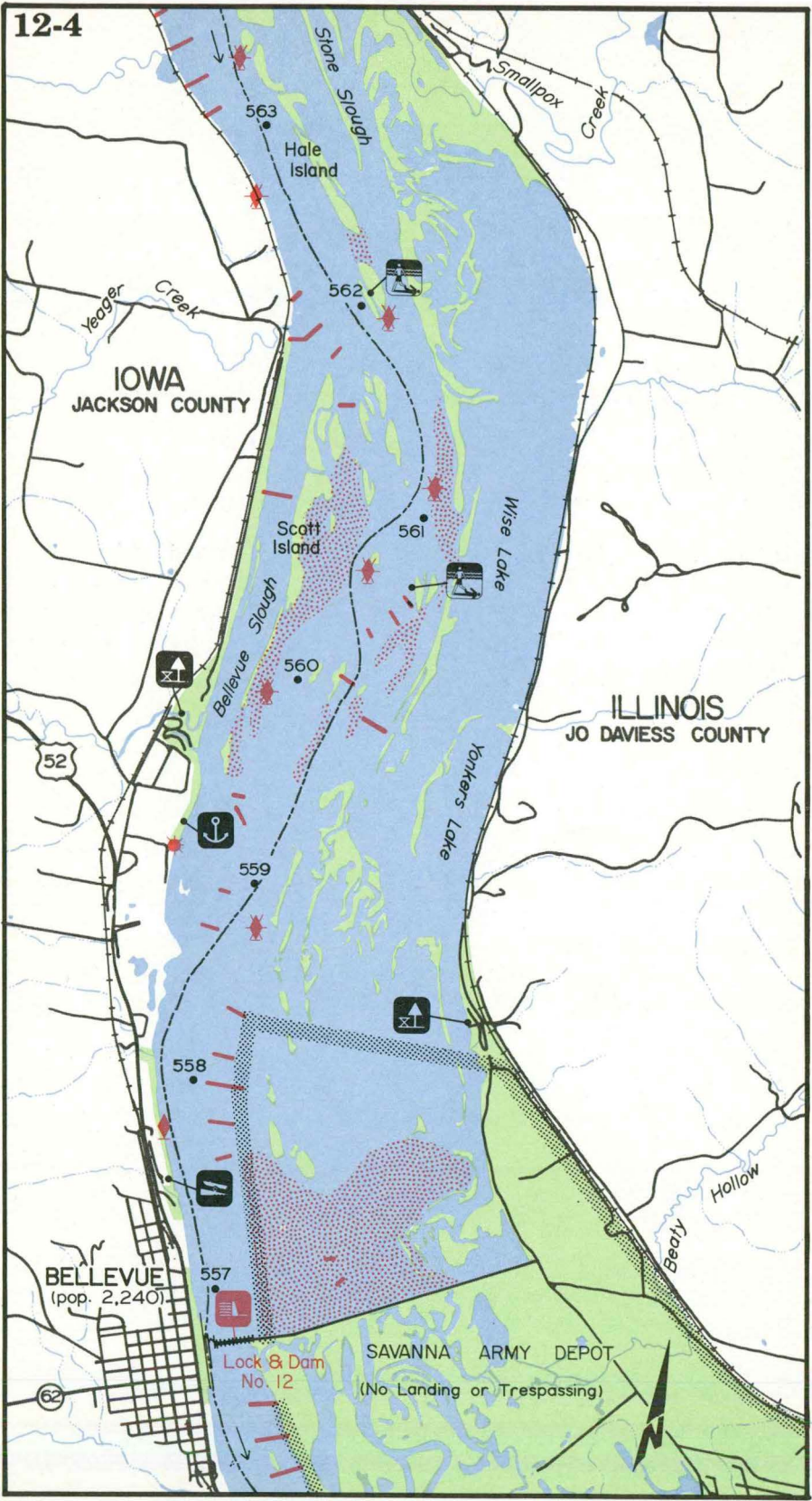
## 12-3


Symbol	River Mile	Name/Description
	569.0 L	Recreational Beach
	566.5 L	Schubert's Marina fuel (815) 777-0622
	564.2 L	Recreational Beach

12-3



Symbol	River Mile	Name/Description
	562.1 L	Recreational Beach
	560.8 L	Recreational Beach
	559.6 R	Spruce Creek Park 2 single lanes, concrete, marina, camping, picnic area, rest rooms, shoreline fishing, restaurant (319) 652-3738
	559.2 R	Mississippi Lounge fuel, dock, restaurant, marina (319) 872-4132
	558.5 L	Blanding Landing Public Use Area, 2 lanes, concrete, camping, rest rooms, groceries (319) 582-0881
	557.5 R	Public Boat Access 1 lane, gravel
	556.7 R	Lock and Dam #12, U.S. Army Corps of Engineers (319) 872-3314
	557.4 - 556.1 R	Bellevue gas, food, repairs Police Department (319) 872-4545





Printed on recycled paper.



**Iowa Department of Natural Resources**  
**Wallace State Office Building**  
**Des Moines, Iowa 50319-0034**






# Mississippi River Recreational Boating Guide

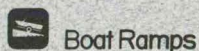
---

## Pool 13

---



## SYMBOL GUIDE



Boat Ramps



Marinas



Public Shoreline Fishing Area



Park



Private Service Area



Private Campground



Points of Interest



Docking Facility



Popular Sand Beaches



River Miles



Current Direction



Dam



Wing Dam



Stump Field



Daymark



Lighted Daymark



Navigation Light

Color Code  
Green - Public Land  
Blue - Water

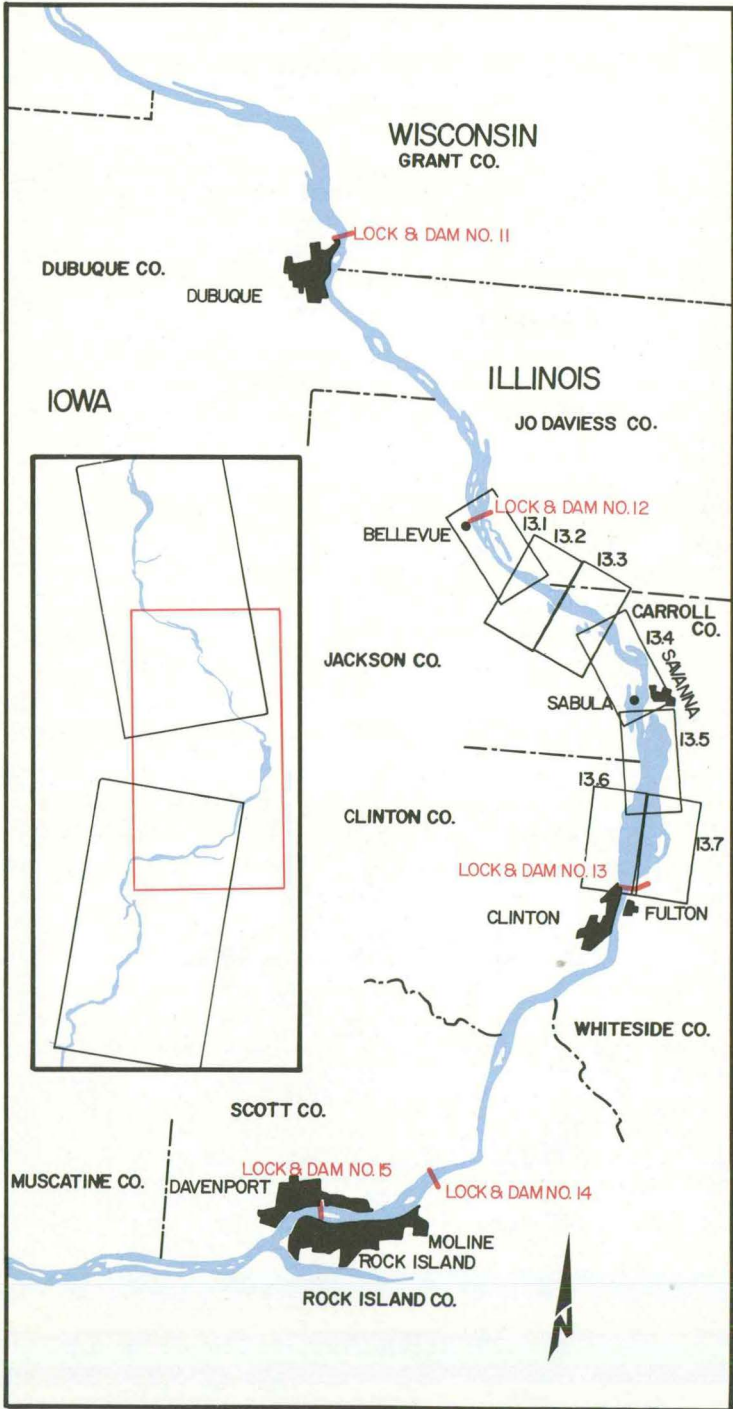
0 1/2 1 mile




















Scale

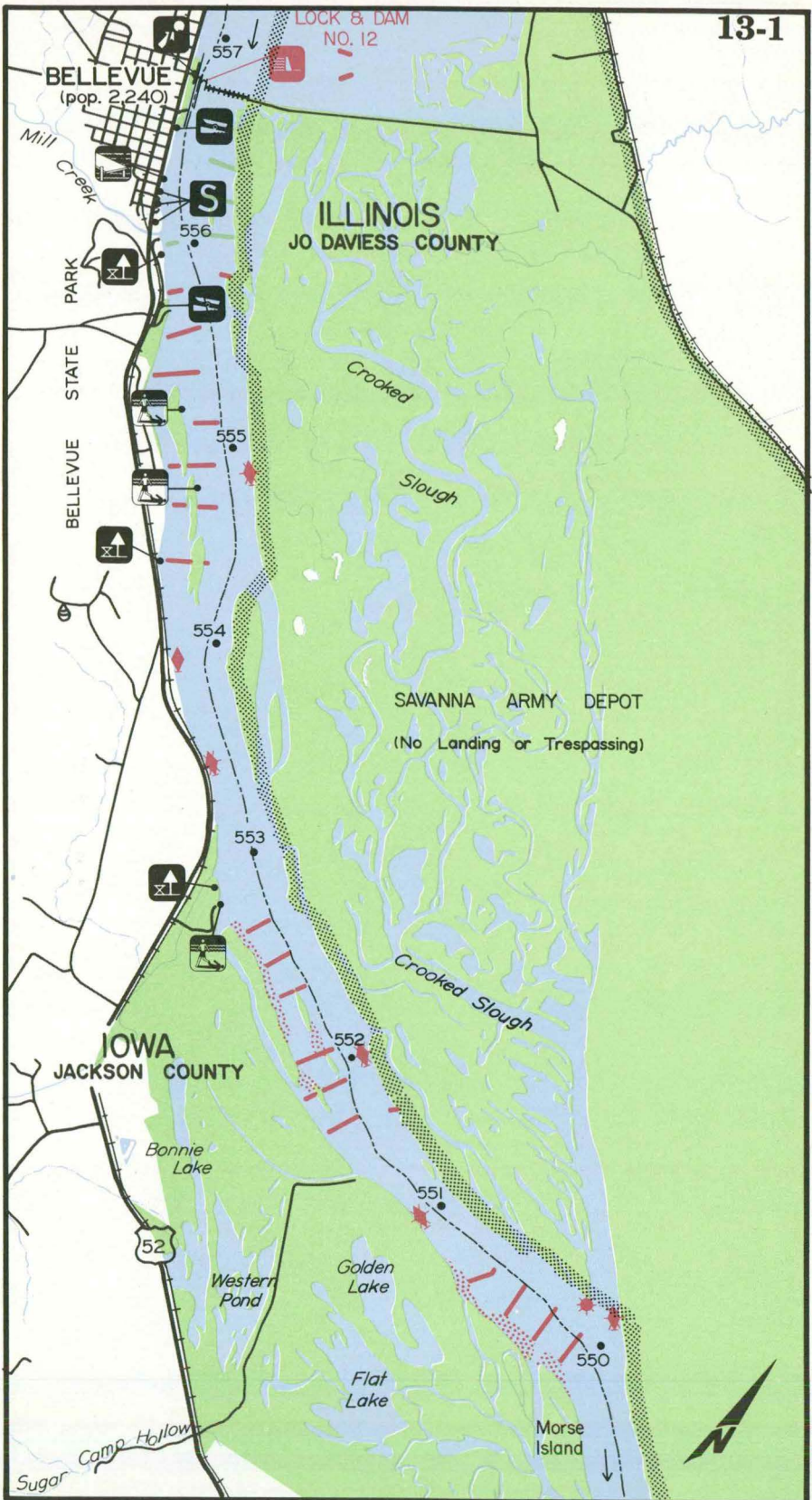
# MISSISSIPPI RIVER

## LOCATOR MAP




# 13-1

Symbol	River Mile	Name/Description
	557.4 - 556.1 R	Bellevue, gas, food, lodging, repair (319) 872-4545
	556.7 R	Lock and Dam #12, Viewing Area (319) 872-3314
	556.7 - 545.1 L	Savanna Army Depot restricted area (815) 273-8000
	556.5 R	Bellevue Ramp, 2 lanes, concrete, dock, City Hall (319) 872-4456
	556.2 R	Bellevue Municipal Boat Dock City Hall (319) 872-4456
	556.0 R	Point Pleasant restaurant, boat rental, fuel, bait and tackle (319) 872-4205
	556.0 R	Shady Haven, 1 lane, concrete, fuel, boat rental, bait, lodging, camping (319) 872-4204
	556.0 R	Wagner's Unlimited restaurant, cabins, fuel (319) 872-4320
	555.8 R	Mill Creek Public Use Area picnic area, shoreline fishing (319) 652-3738
	555.5 R	Bellevue State Park Nelsen Unit nature center, butterfly garden, 3 scenic overlooks, picnic areas, lodge, shelter (319) 872-4019
	555.5 R	Bellevue Research Station and Public Use Area, 2 lanes, concrete (319) 872-4976
	555.0 R	Recreational Beach
	554.8 R	Recreational Beach
	554.4 R	Duck Creek Public Use Area picnic area, shoreline fishing (319) 652-3738
	554.2 - 553.8 R	Bellevue State Park Dyas Unit camping, picnic area (319) 872-3243
	553.0 R	Pleasant Creek Public Use Area 2 lanes, concrete, camping, picnic area, rest rooms, shoreline fishing (815) 589-3229
	552.9 R	Recreational Beach



## 13-2

Symbol	River Mile	Name/Description
	584.6 - 545.9 R	Green Island Public Use Area 6 lanes, concrete, hunting, fishing (319) 682-7392
	547.9 R	Fish Lake Boat Ramp 1 lane, concrete, shoreline fishing (319) 682-7392
	547.3 R	Savanna Army Depot restricted area (beach)

ILLINOIS

SAVANNA ARMY DEPOT

(No Landing or Trespassing)

JO DAVIESS COUNTY  
CARROLL COUNTY



Flat Lake

Morse Island

Snider Lake

Fish Lake

Densmore Lake

Maquoketa River

Schlect Hollow

Lamborn Hollow

IOWA  
JACKSON COUNTY





52

Stein Hollow

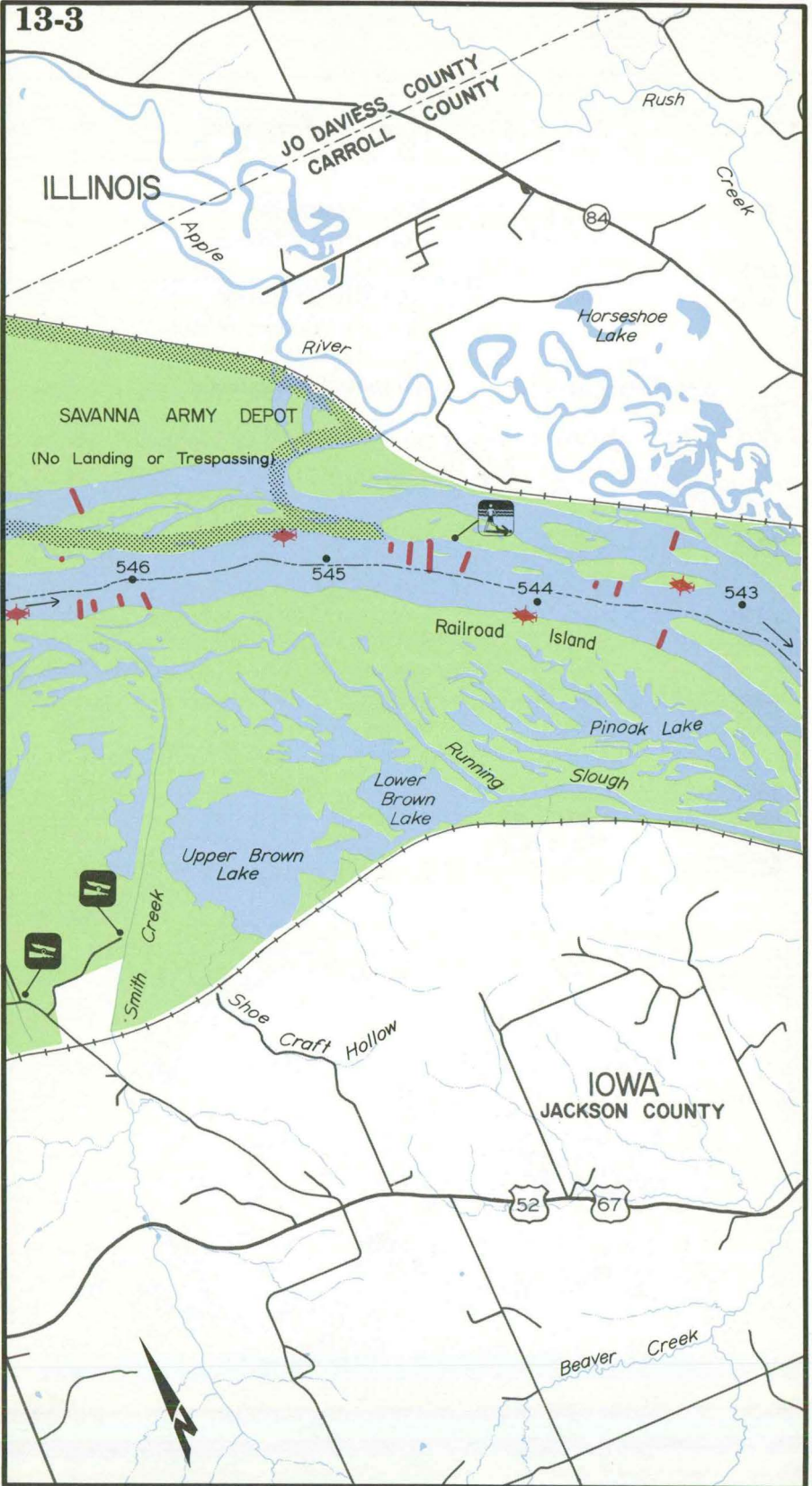
Friday Hollow











# 13-3

Symbol	River Mile	Name/Description
	546.7 R	4th Ditch Ramp 2 lanes, concrete (319) 682-7392
	546.3 L	Savanna Army Depot restricted area (beach)
	545.9 R	Blake's Lake Ramp 3 lanes, concrete, shoreline fishing (319) 682-7392
	544.4 L	Savanna Army Depot restricted area (beach)





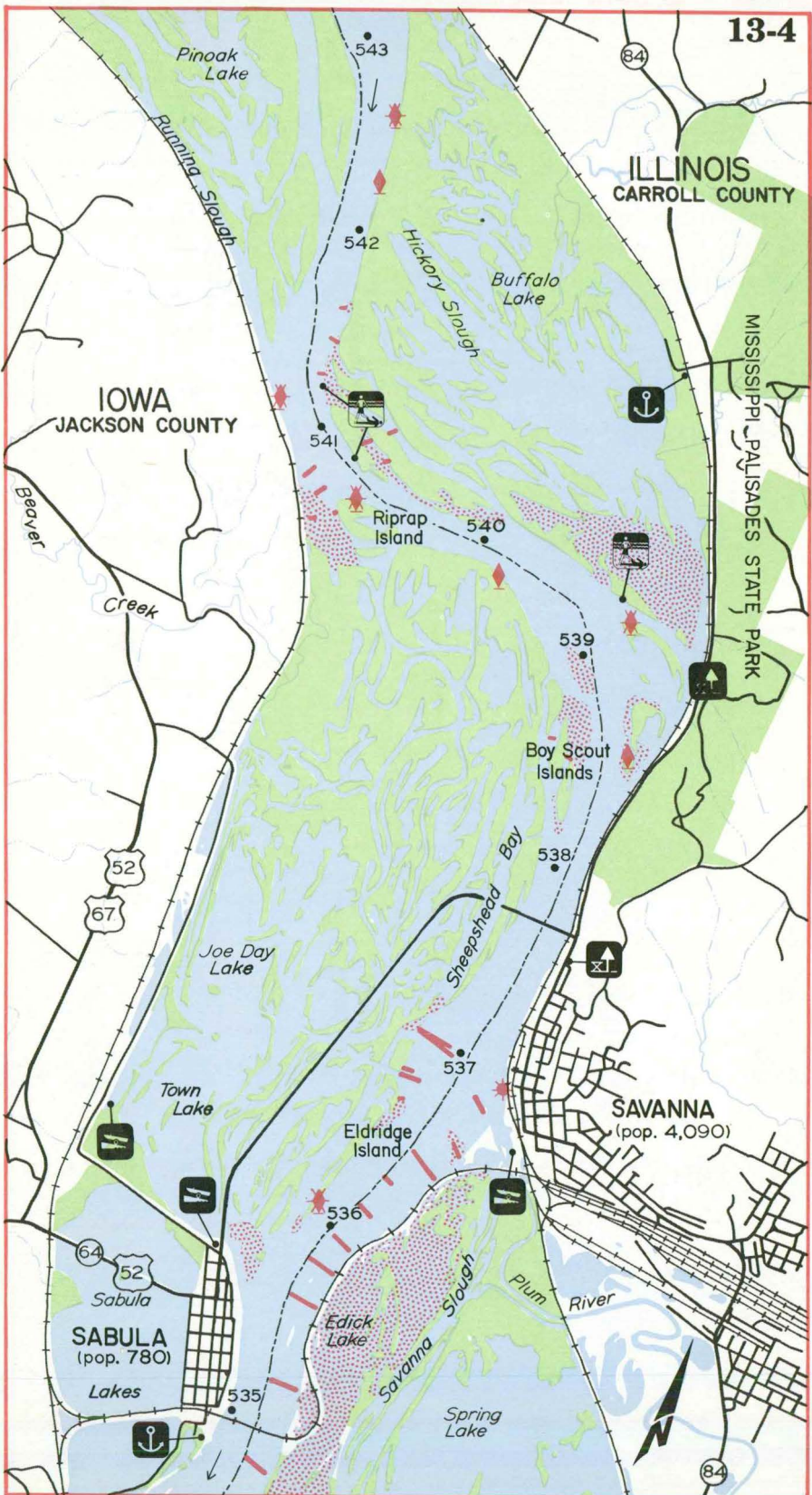
# 13-4

Symbol	River Mile	Name/Description
	541.1 L	Recreational Beach
	540.9 L	Recreational Beach
	540.8 L	Lazy River Marina bait, tackle, boat rental (815) 273-2851
	539.2 L	Recreational Beach
	539.0 L	Mississippi Palisades State Park 3 lanes, concrete, rest rooms, picnic area, camping (815) 273-2731
	537.6 L	Marquette Park 3 lanes, concrete, rest rooms
	536.9 R	Savanna City Hall (815) 273-2251 Savanna Municipal Ramp (fee) 4 lanes, concrete, fuel, docks (815) 273-2251
	536.2 L	Barge Lake Landing 1 lane, concrete, shoreline fishing (815) 273-2732
	535.7 -	Sabula
	534.8 R	Island City Harbor Marina gas, food, repair (319) 687-2825





ILLINOIS  
CARROLL COUNTY

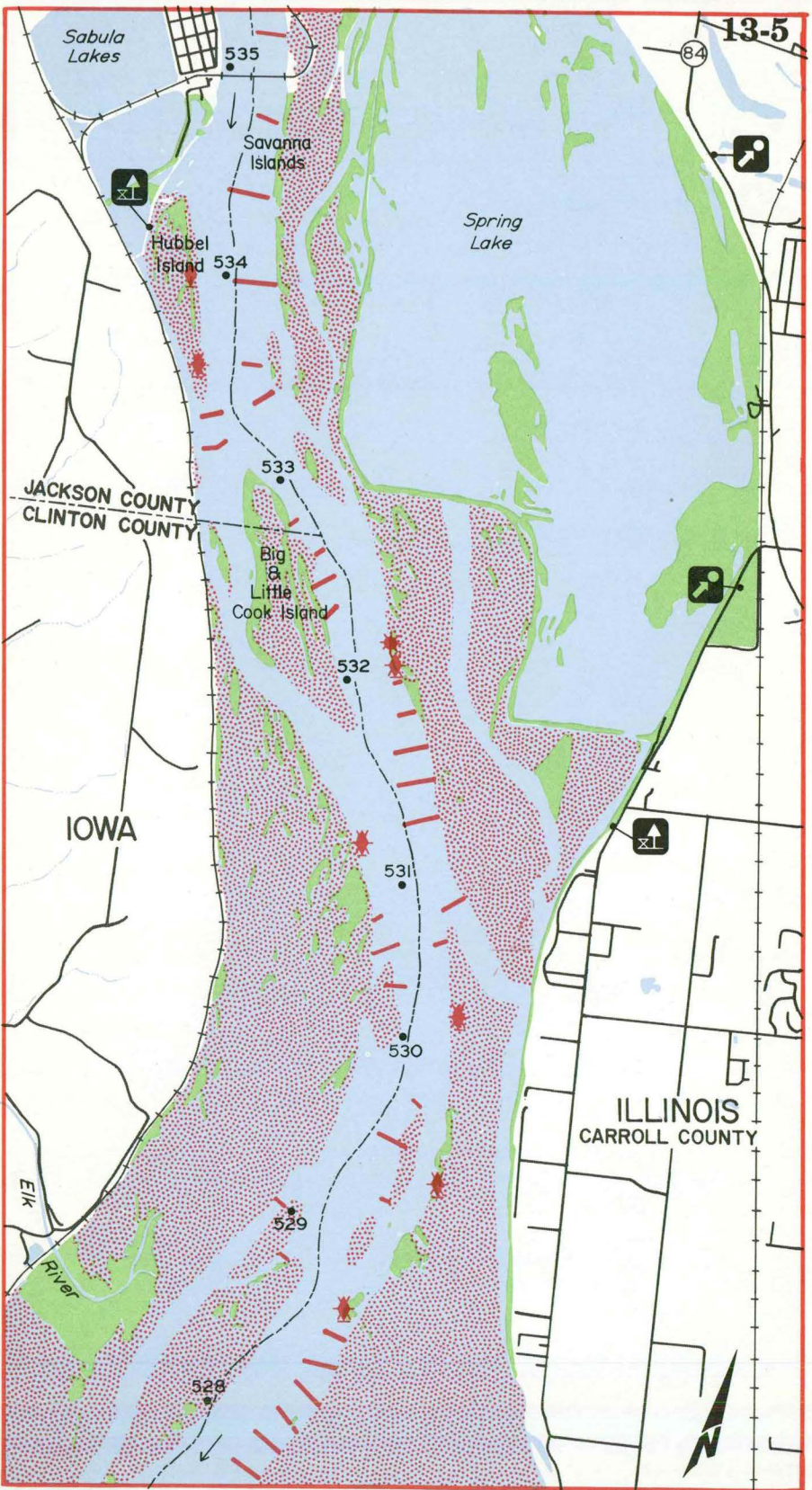
IOWA  
JACKSON COUNTY

MISSISSIPPI PALISADES STATE PARK






# 13-5




Symbol	River Mile	Name/Description
	534.8 L	Spring Lake Access
	534.2 R	parking (815) 273-2732 South Sabula Access 2 lanes, concrete, picnic area camping, shoreline fishing, shelter, rest rooms (319) 652-3738
	532.5 L	Goose Point Scenic Overlook (815) 273-2732
	531.1 L	Big Slough Public Use Area 2 lanes, concrete, rest rooms, picnic area (815) 589-3229



## 13-6R

Symbol	River Mile	Name/Description
	525.8 R	Bulger's Hollow Public Use Area 1 lane, gravel, camping, picnic area, rest rooms (815) 589-3229
	522.5 R	Eagle Point Park Scenic Overlook no river access, nature center, picnic area, rest rooms (319) 243-0622
	522.5 R	Lock and Dam #13, U.S. Army Corps of Engineers

# 13-7L

Symbol	River Mile	Name/Description
	526.0 L	Thompson Causeway Recreational Area 1 lane, gravel, camping, rest rooms, showers, picnic area (815) 589-3229
	523.7 L	Michelson's Landing 1 lane, gravel (319) 582-5611
	523.3 L	Johnson Creek Landing (815) 589-3229

Elk River

E50

IOWA  
CLINTON COUNTY

Silver Creek

67

E62

Creek

Deer



Lyons Chute  
Lock & Dam No. 13

528

527

526

525

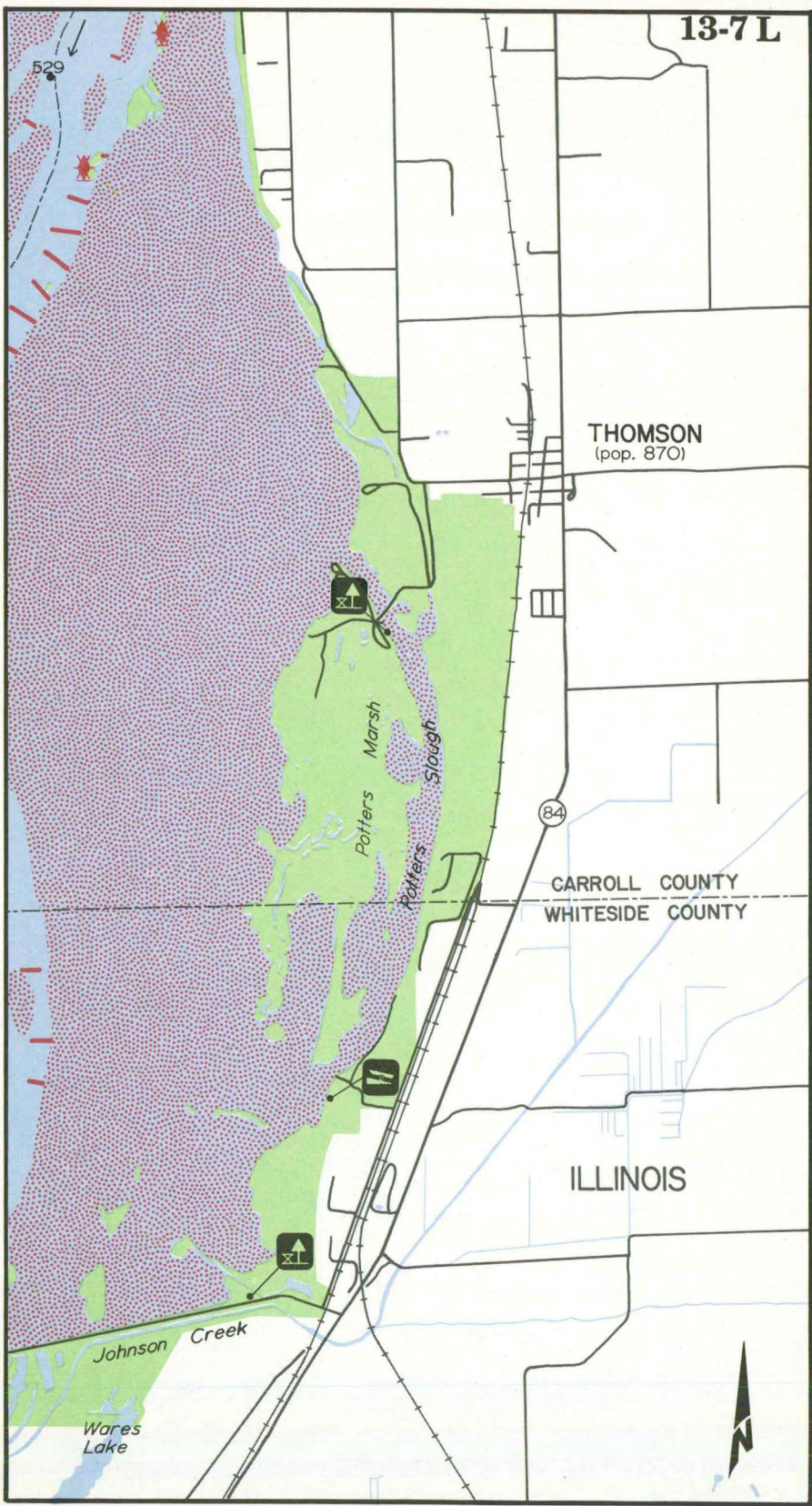
524

523

522

Woodruffs Island







Printed on recycled paper.



**Iowa Department of Natural Resources**  
**Wallace State Office Building**  
**Des Moines, Iowa 50319-0034**




**Mississippi River  
Recreational Boating  
Guide**

---

**Pool 14**

---

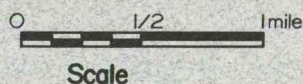


## SYMBOL GUIDE

-  Boat Ramps
-  Marinas
-  Public Shoreline Fishing Area
-  Park
-  Private Service Area
-  Private Campground
-  Points of Interest
-  Docking Facility
-  Popular Sand Beaches
-  River Miles
-  Current Direction

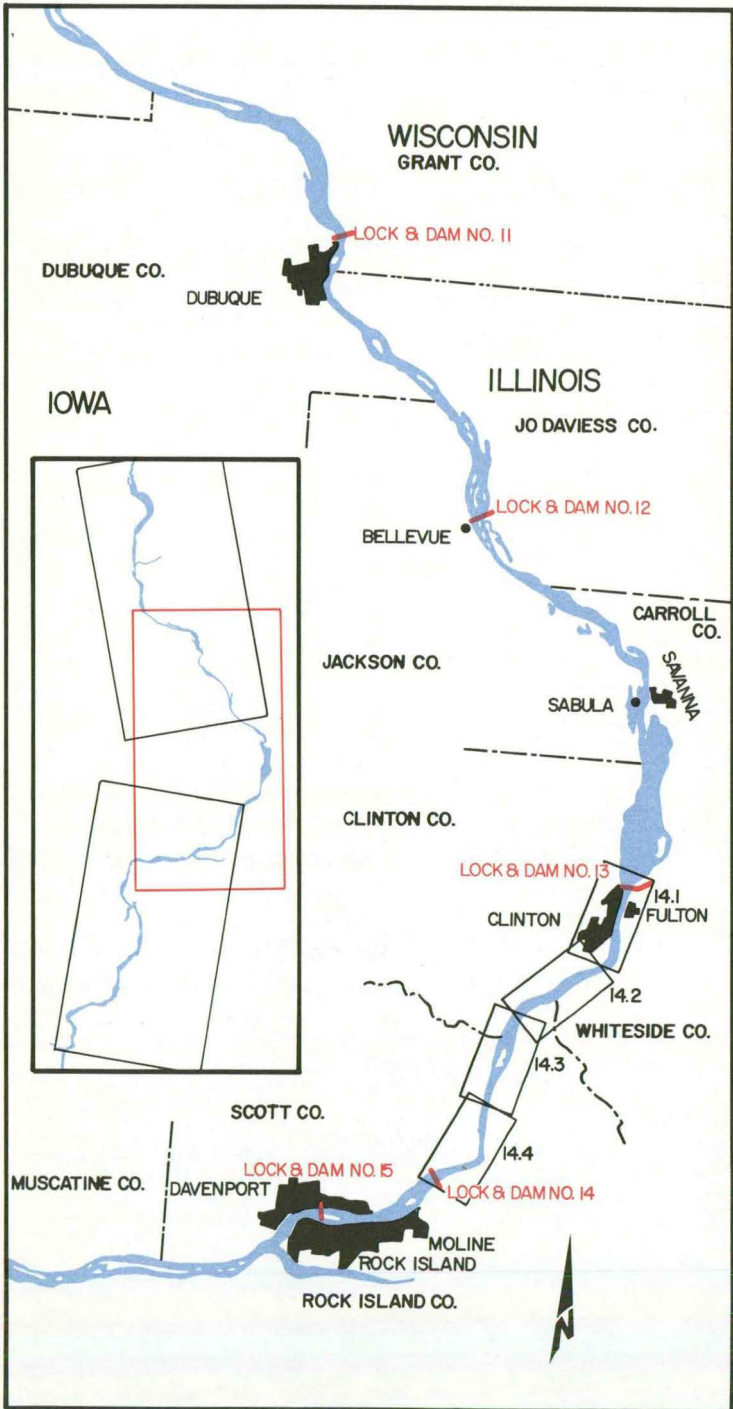
-  Dam
-  Wing Dam
-  Stump Field
-  Daymark
-  Lighted Daymark
-  Navigation Light


















Color Code  
Green - Public Land  
Blue - Water

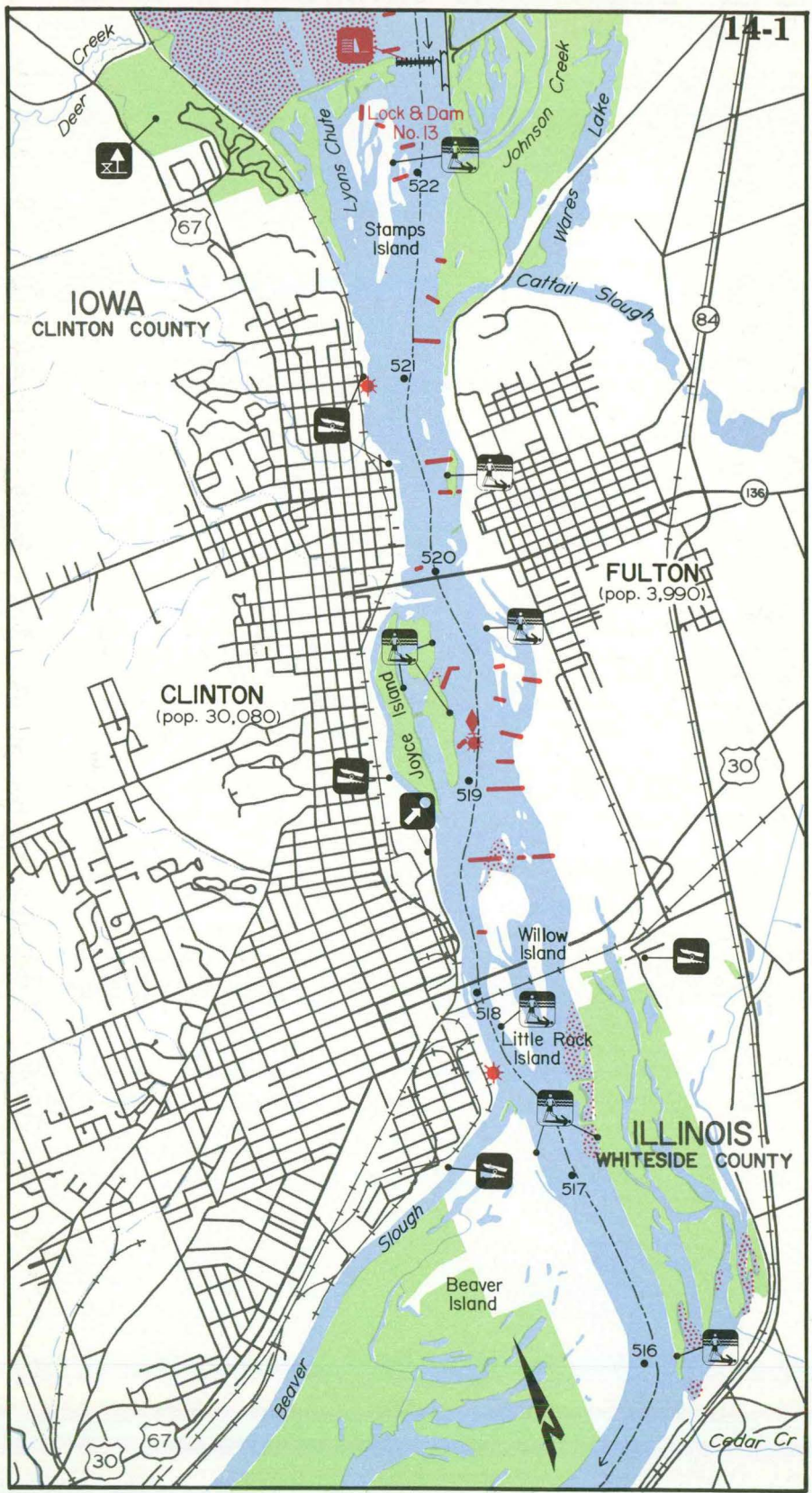


# MISSISSIPPI RIVER











## LOCATOR MAP



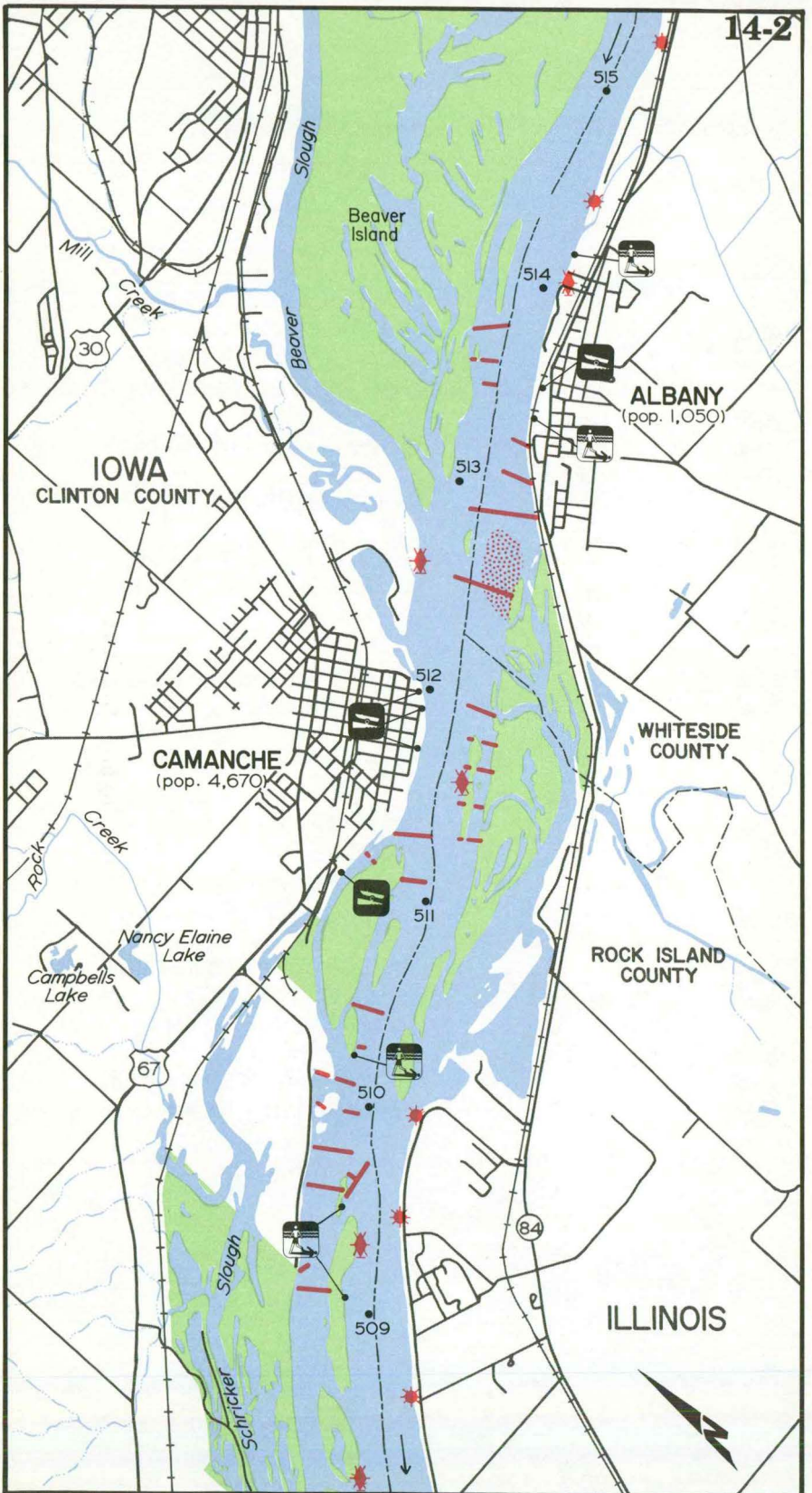
Symbol	River Mile	Name/Description
	522.5 R	Eagle Point Park Scenic Overlook no river access, nature center, picnic, rest rooms (319) 243-0622
	522.5 R	Lock and Dam #13, U.S. Army Corps of Engineers
	522.0 R	Recreational Beach
	521.5 - 513.7 R	Clinton, gas, food, lodging, repair, emergency 911
	521.0 R	30th Avenue Ramp, 2 lanes, concrete, City Hall (319) 242-6131
	521.0 - 519.5 L	Fulton, gas, food, lodging, repair, Sheriff (815) 772-2660
	520.6 R	25th Avenue Ramp 3 lanes, concrete
	520.4 L	City Hall (319) 242-6131 Recreational Beach
	519.8 R	Recreational Beach
	519.2 R	Recreational Beach
	519.7 L	Recreational Beach
	519.0 - 519.9 R	Joyce Island Access bike and walking trail, shoreline fishing
	519.1 R	Public Works (319) 242-0261 9th Avenue Ramp, 2 lanes, concrete, City Hall (319) 242-6131
	518.8 R	Showboat Museum theater
	517.7 L	Cattail Slough Public Use Area 1 lane, concrete (815) 589-3229
	518.6 L	Recreational Beach
	517.6 L	Recreational Beach
	517.2 R	15th Street Ramp, 1 lane, concrete City Hall (319) 242-6131
	517.0 R	Recreational Beach
	516.1 L	Recreational Beach















# 14-2

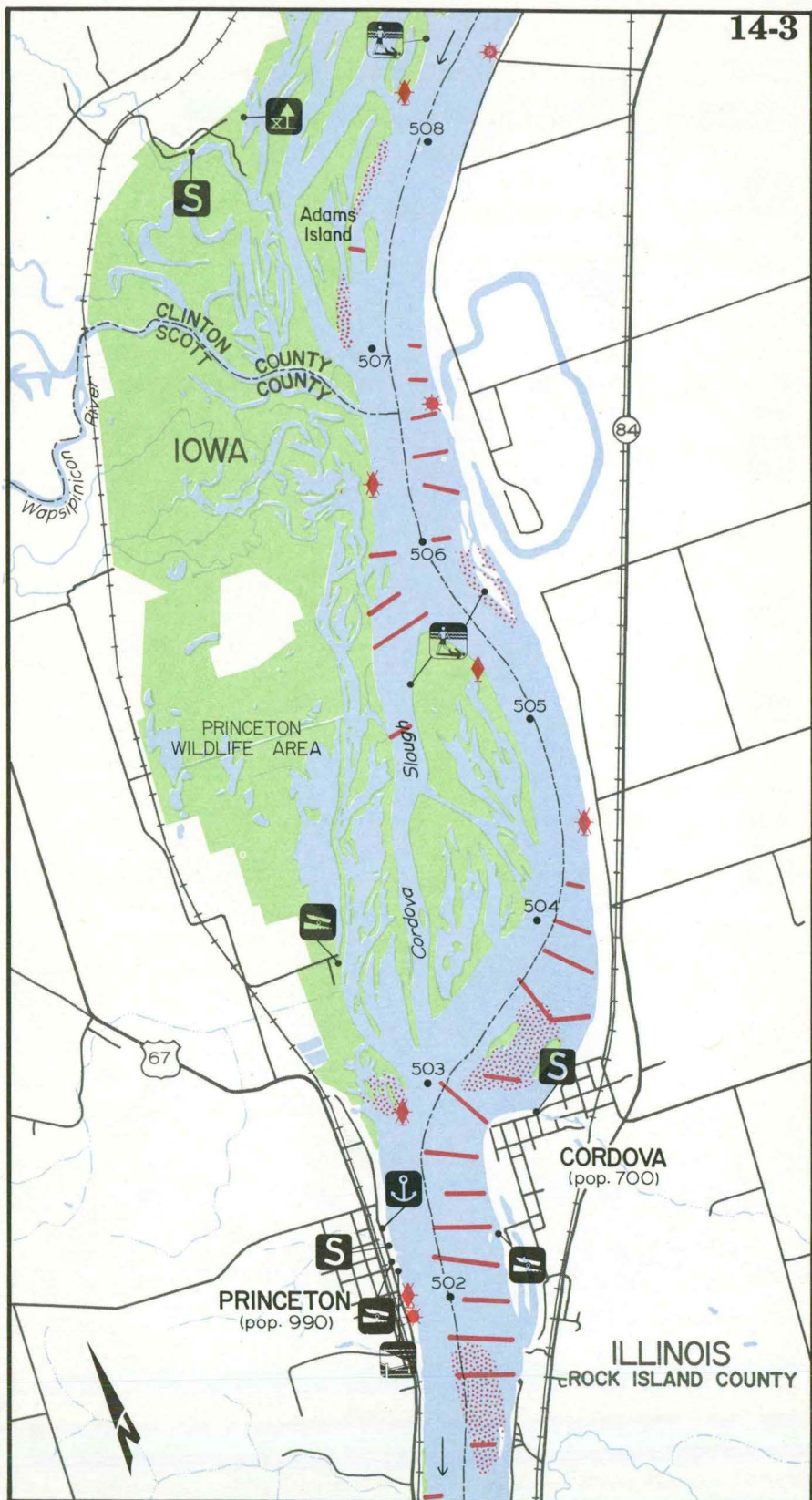
Symbol	River Mile	Name/Description
	514.2 - 512.8 L	Albany gas, food Police Department (309) 887-4370
	514.1 L	Recreational Beach
	513.4 L	Albany Municipal Boat Ramp 2 lanes, concrete, rest rooms (309) 887-4804
	513.3 L	Recreational Beach
	512.3 - 511.2 R	Camanche gas, food, lodging, repair emergency 911
	512.0 R	5th Avenue Ramp 1 lane, gravel (319) 259-8446
	511.9 R	6th Avenue Ramp 1 lane, concrete (319) 259-8446
	511.7 R	8th Avenue Ramp 1 lane concrete (319) 259-8446
	510.8 R	Camanche Municipal Ramp 1 lane, concrete (319) 259-8446
	510.1 R	Recreational Beach
	509.6 R	Recreational Beach
	509.0 R	Recreational Beach












# 14-3

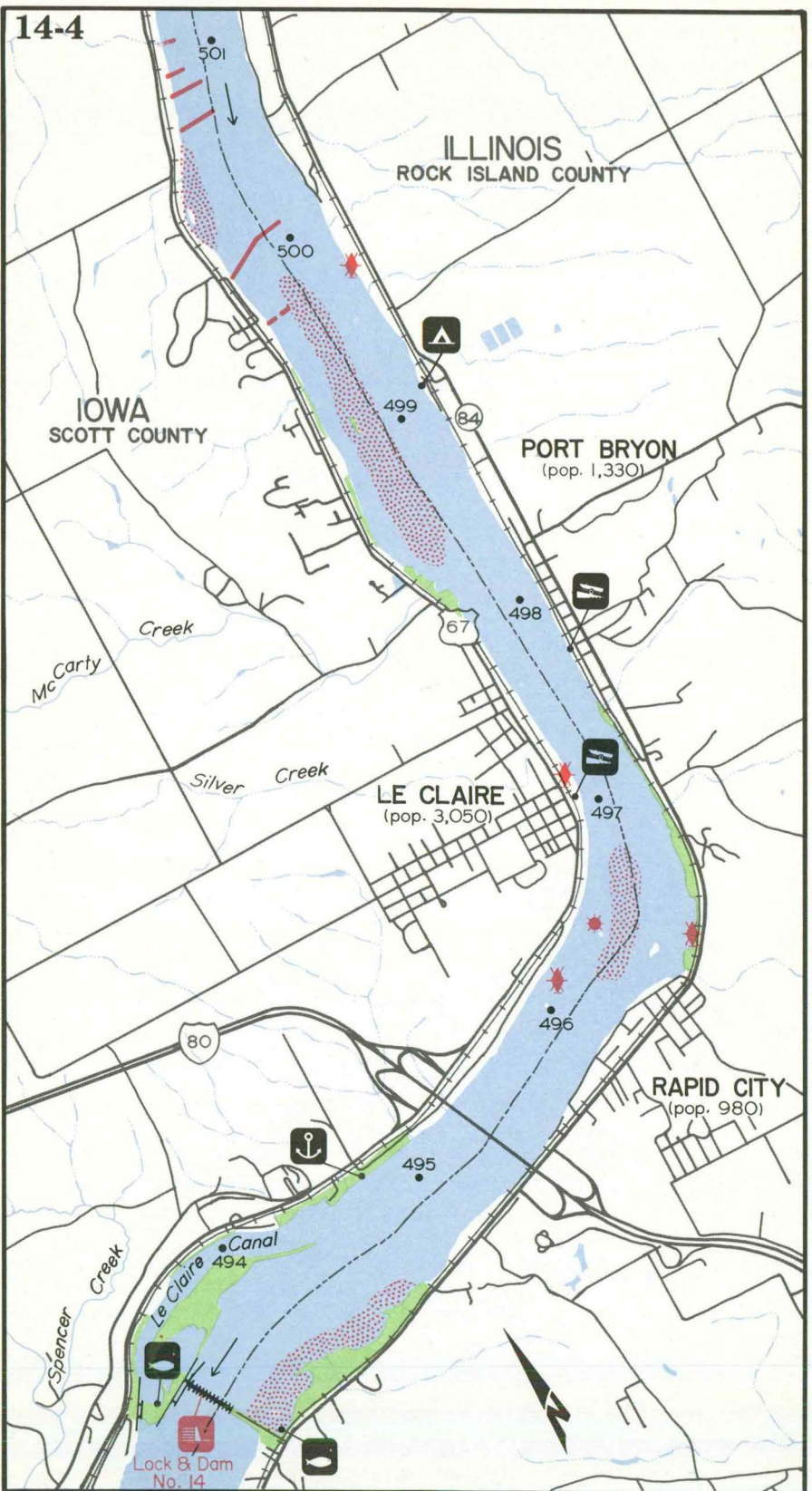
Symbol	River Mile	Name/Description
	508.6 R	Recreational Beach
	507.8 R	Rock Creek Park
	507.7 R	1 lane, concrete, camping (319) 847-7202 Fairbanks Fishing Hole
	505.7 L	1 lane, concrete, fuel, restaurant, bait and tackle Recreational Beach
	505.7 R	Recreational Beach
	504.0 R	Princeton Public Use Area
	503.7 -	1 lane, gravel (319) 652-3132
	502.2 L	Cordova
	503.2 L	gas, food Police Department (309) 654-2600
	502.6 -	American Legion
	501.9 R	restaurant (309) 654-2788 Princeton
	502.5 R	gas, food Police Department (319) 289-3454 Princeton Beach Marina
	502.4 R	1 lane, concrete, fuel, ramp fee, snacks, rest rooms (319) 289-5024 Kernan's
	502.4 R	restaurant, docking (319) 289-5137 Princeton Landing
	502.4 L	picnic area, shelter, dock 10th Street Ramp
	502.3 R	1 lane, gravel (309) 654-5620 Princeton Public Boat Ramp
		1 lane, concrete (319) 287-5315




# 14-4

Symbol	River Mile	Name/Description
	499.1 L	Camp Hauberg 1 lane, gravel, camping, rest rooms (309) 523-2168
	498.3 - 497.1 L	Port Byron gas, food, lodging (309) 523-2230
	498.0 -	Le Claire
	496.8 R	gas, food, repair, emergency 911
	497.7 L	Port Byron Boat Ramp 2 lanes, concrete (309) 523-3705
	497.1 R	Le Claire Public Boat Ramp 1 lane, concrete, picnic area, shelter (319) 289-4242
	496.4 -	Rapids City
	495.1 L	gas, food, repair (309) 523-2230
	494.8 R	Green Gables Marina 1 lane, concrete, fuel, rest rooms, snacks, bait and tackle (319) 289-5652
	494.3 R	Smith's Island Public Use Area trails, shoreline fishing, picnicking (815) 589-3229
	493.4	Lock and Dam #14, U.S. Army Corps of Engineers
	493.3 L	Fisherman's Corner Public Use Area rest rooms, shoreline fishing (815) 589-3229

14-4





Printed on recycled paper.



**Iowa Department of Natural Resources**  
**Wallace State Office Building**  
**Des Moines, Iowa 50319-0034**




# Mississippi River Recreational Boating Guide

---

## Pool 15

---



# SYMBOL GUIDE



Boat Ramps



Marinas



Public Shoreline Fishing Area



Park



Private Service Area



Private Campground



Points of Interest



Docking Facility



Popular Sand Beaches



River Miles



Current Direction



Dam



Wing Dam



Stump Field



Daymark



Lighted Daymark



Navigation Light

Color Code

Green - Public Land

Blue - Water



1/2

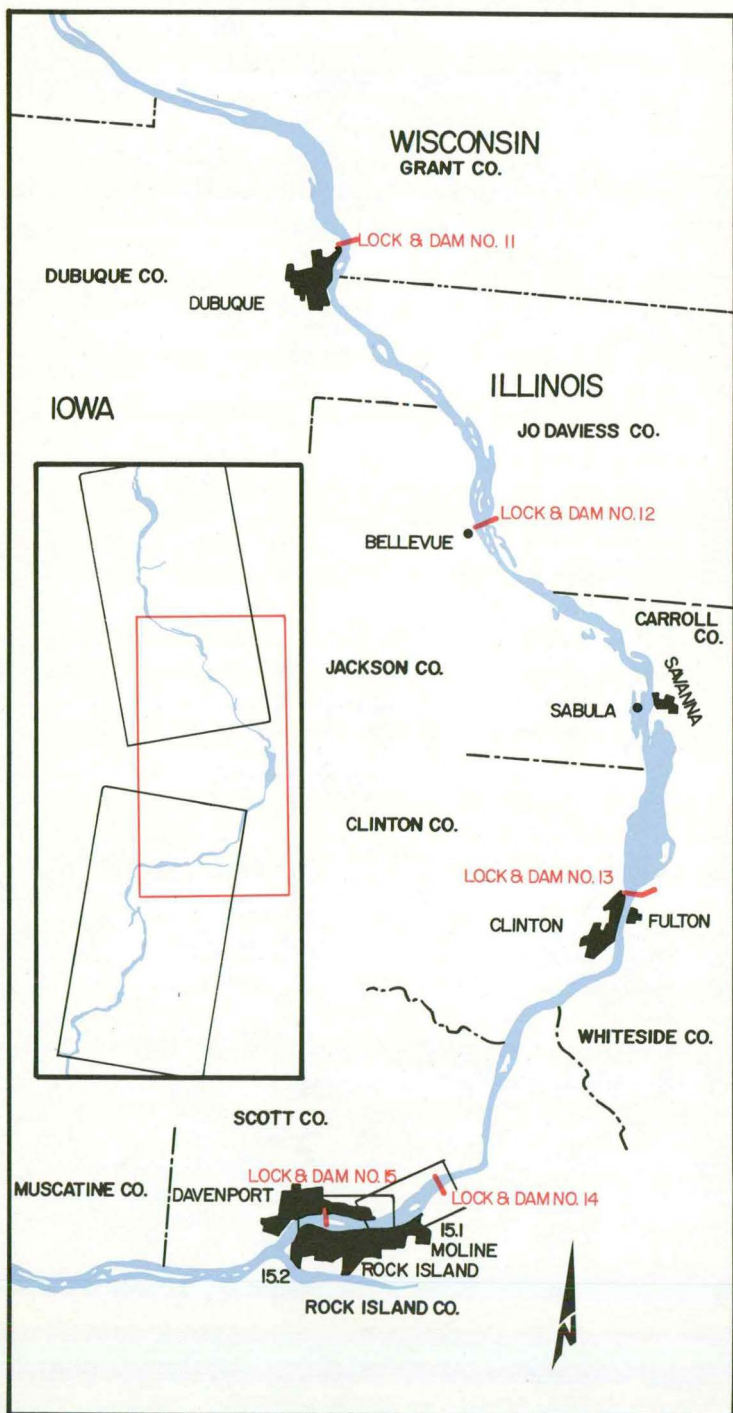
1 mile

Scale









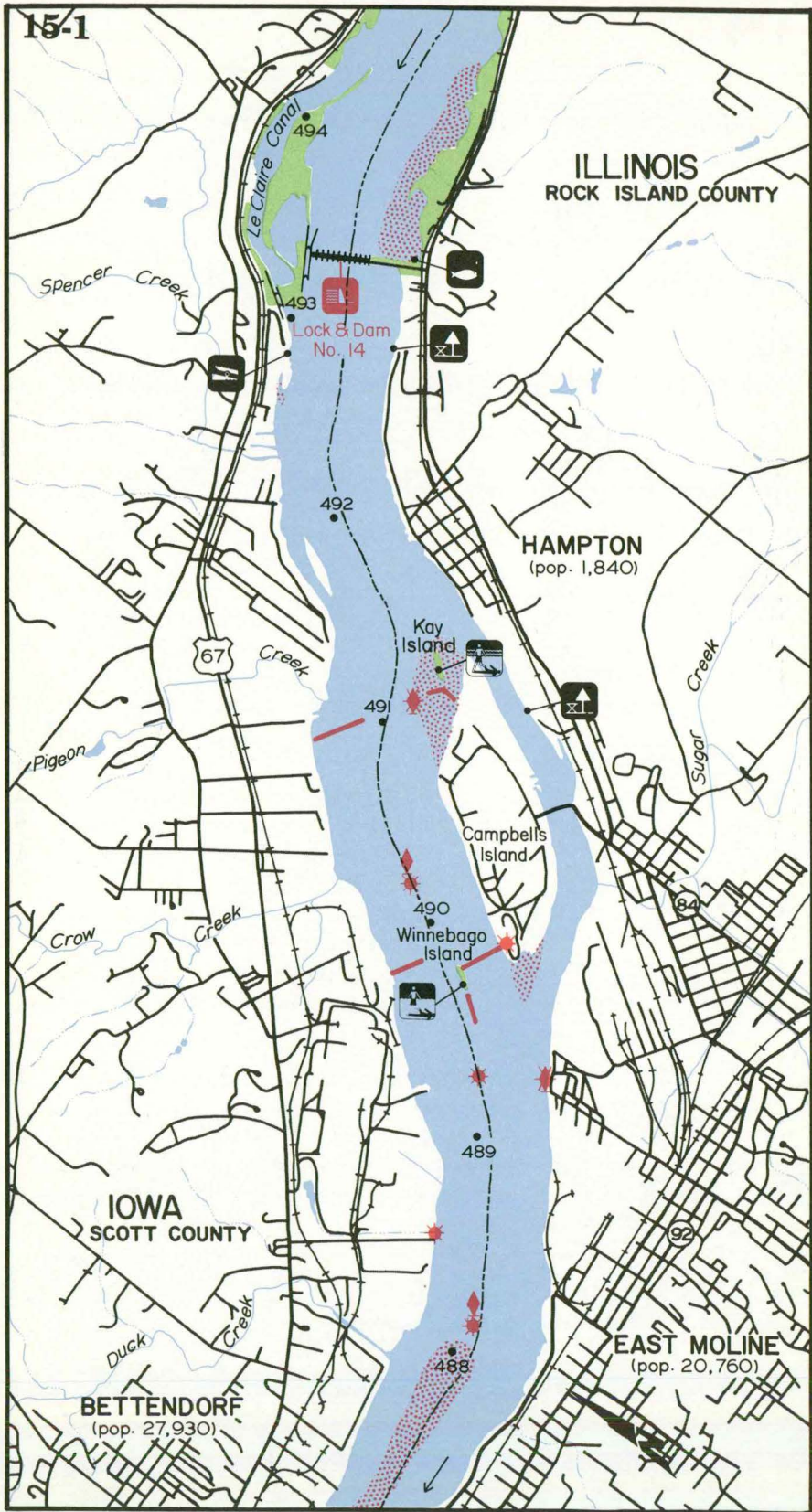
# MISSISSIPPI RIVER

## LOCATOR MAP



# 15-1

Symbol	River Mile	Name/Description
	493.4	Lock and Dam #14, U.S. Army Corps of Engineers
	493.3 L	Fisherman's Corner Public Use Area, rest rooms, shoreline fishing (815) 589-3229
	493.0 L	Illinewek Ramp Public Use Area 2 single lanes, concrete, rest rooms, camping, picnic area (309) 582-5611
	492.9 R	Le Claire Base Ramp 2 lanes, concrete, shoreline fishing (815) 589-3229
	491.2 L	Recreational Beach
	490.7 L	East Moline Park 2 single lanes, concrete, dock, rest rooms, picnic area
	492.1 - 491.4 L	Hampton, fuel, food Fire Department (309) 755-4524
	490.6 - 488.4 L	East Moline fuel, food, lodging, repair Police Department (309) 752-1555
	489.8 L	Recreational Beach
	491.4 - 484.7 R	Bettendorf fuel, food, lodging, repair, emergency 911



ILLINOIS  
ROCK ISLAND COUNTY






HAMPTON  
(pop. 1,840)

IOWA  
SCOTT COUNTY

BETTENDORF  
(pop. 27,930)

EAST MOLINE  
(pop. 20,760)

# 15-2

Symbol	River Mile	Name/Description
	490.6 - 488.4 L	East Moline fuel, food, lodging, repair Police Department (309) 752-1555
	491.4 - 484.7 R	Bettendorf fuel, food, lodging, repair emergency 911
	486.5 L	Moline Municipal Boat Ramp 2 lanes, concrete, dock, rest rooms, picnic area (309) 797-0785
	486.2 - 487.8 L	Ben Butterworth Memorial Parkway walking area, picnic area, shoreline fishing (309) 797-0785
	485.6 R	Bettendorf Municipal Boat Ramp 4 lanes, concrete, picnic area, docks, walking area, fishing (319) 359-1651
	484.7 - 476.0 R	Davenport food, lodging, bait, emergency 911
	484.5 - 479.0 L	Rock Island food, lodging, bait, emergency 911
	484.0 R	Lindsey Park Boat Club restaurant, fuel, wet and dry dock (319) 324-1317
	482.7 L	Lock and Dam #15 and Visitor's Center, U.S. Army Corps of Engineers, lock viewing area, rest rooms, various displays (309) 788-6361

IOWA  
SCOTT COUNTY

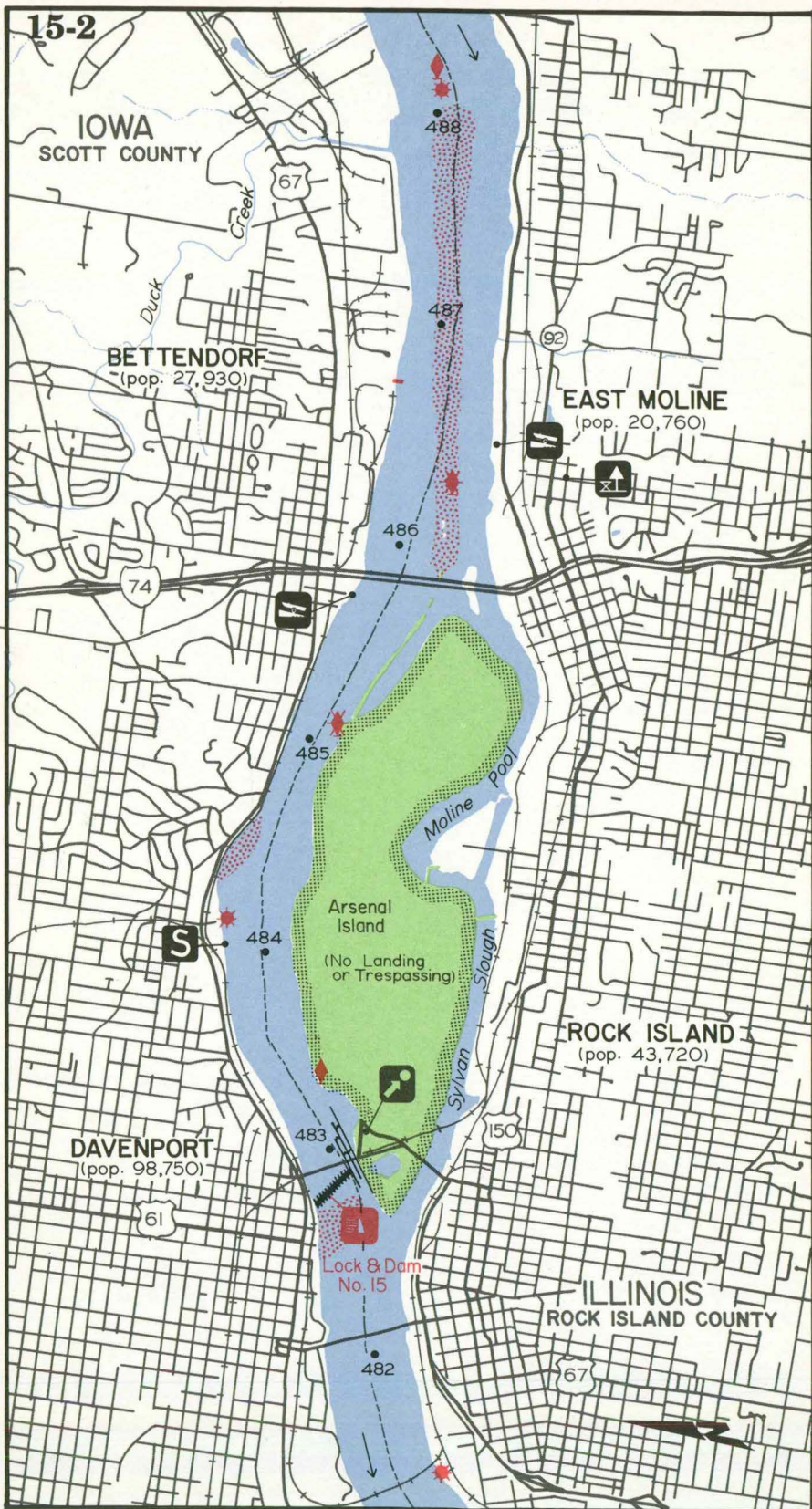
BETTENDORF  
(pop. 27,930)

EAST MOLINE  
(pop. 20,760)

ROCK ISLAND  
(pop. 43,720)

DAVENPORT  
(pop. 98,750)

ILLINOIS  
ROCK ISLAND COUNTY





Printed on recycled paper.



**Iowa Department of Natural Resources**  
**Wallace State Office Building**  
**Des Moines, Iowa 50319-0034**




# Mississippi River Recreational Boating Guide












---

## Pool 16

---

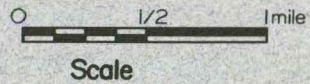


## SYMBOL GUIDE

-  Boat Ramps
-  Marinas
-  Public Shoreline Fishing Area
-  Park
-  Private Service Area
-  Private Campground
-  Points of Interest
-  Docking Facility
-  Popular Sand Beaches
-  River Miles
-  Current Direction

-  Dam
-  Wing Dam
-  Stump Field
-  Daymark
-  Lighted Daymark
-  Navigation Light

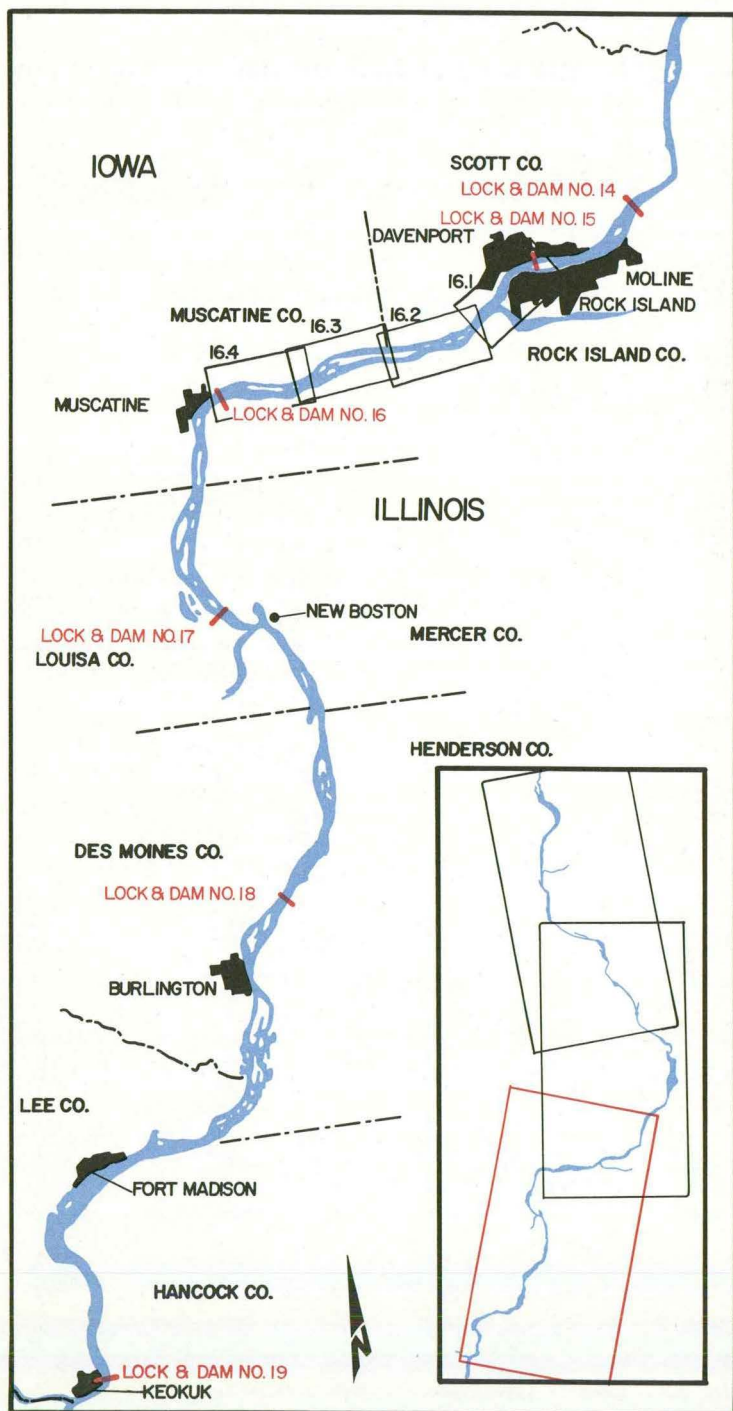
Color Code  
Green - Public Land  
Blue - Water













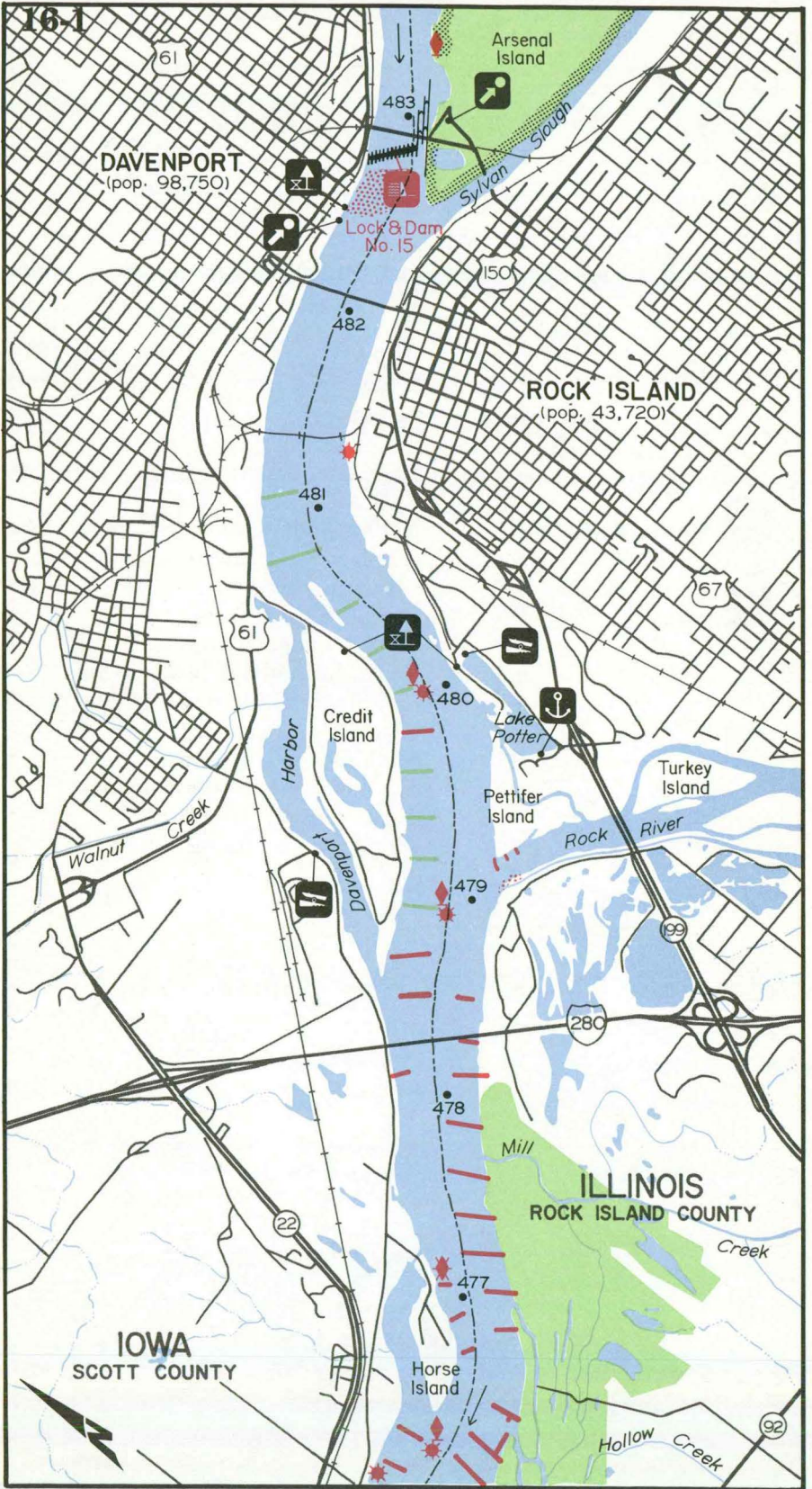
# MISSISSIPPI RIVER

## LOCATOR MAP








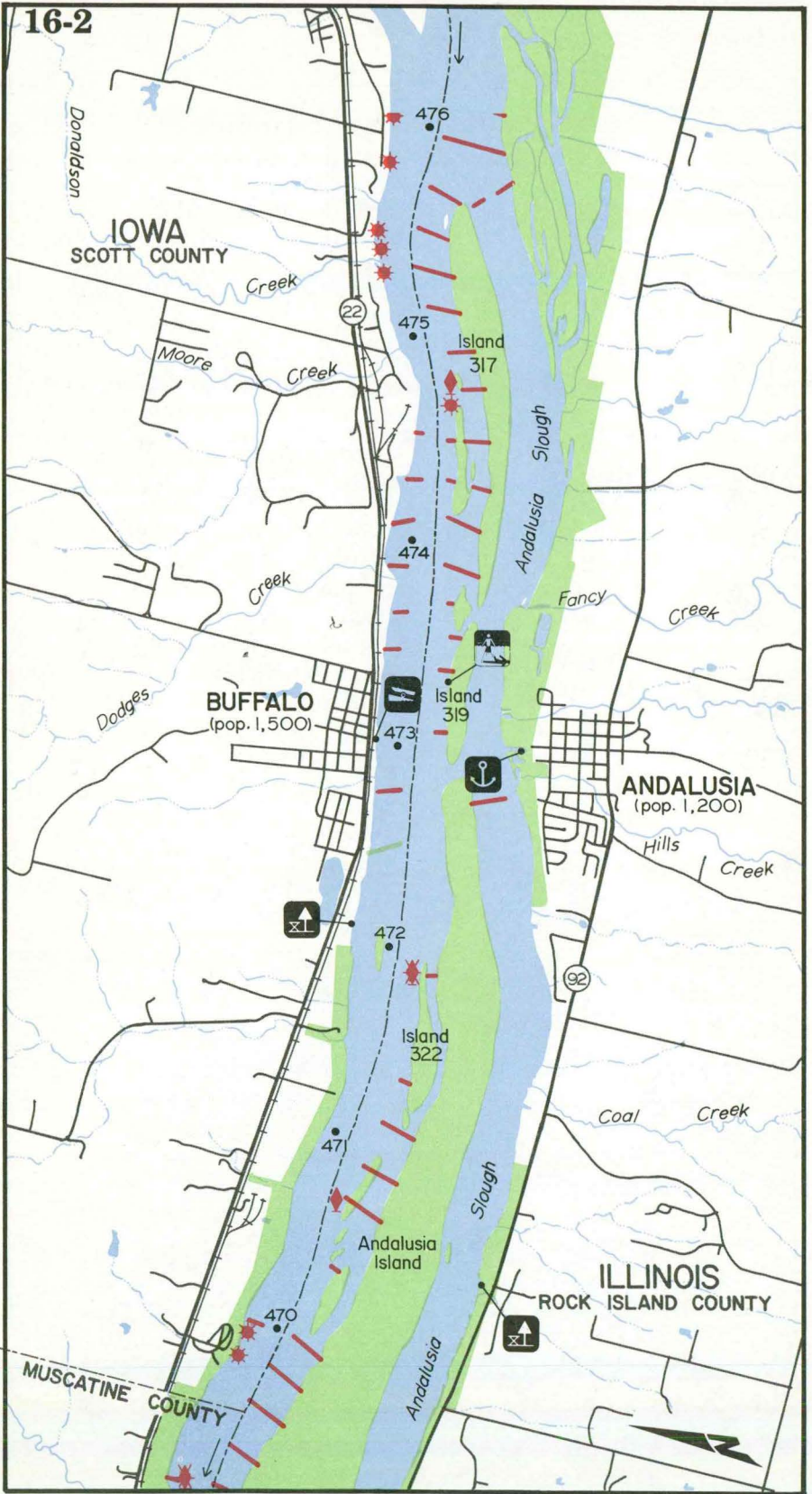
# 16-1

Symbol	River Mile	Name/Description
	482.7 L	Lock and Dam #15, U.S. Army Corps of Engineers
	482.7 L	Lock and Dam #15, Visitor Center lock viewing, picnic area, rest rooms, telephone
	484.7 - 476.0 R	Davenport food, lodging, bait, emergency 911
	484.5 - 479.0 L	Rock Island food, lodging, bait, emergency 911
	482.4 R	Le Claire Park single lane, concrete, fishing, picnic area, seasonal rest rooms
	482.3 R	Sainte Genevieve Dredge museum (fee)
	480.1 L	Sunset Park 3 lanes, concrete, courtesy docks, fishing, picnic area, rest rooms, drinking water
	479.8 L	Sunset Harbor and Marina 2 lanes, concrete, courtesy docks, shower, rest rooms, lift, phone, fuel, repair (309) 793-3498
	479.8 R	Credit Island 2 lanes, concrete, courtesy docks, fishing, concession stand, picnic area, rest rooms, drinking water, golf, tennis, telephone
	479.3 R	Harbor Ranch Boat Ramp 2 lanes, concrete, courtesy dock, fishing



## 16-2

Symbol	River Mile	Name/Description
	473.4 473.3 - 472.8 R	Recreational Beach Buffalo shoreline fishing, beach, food, bait, emergency 911
	473.0 R	Buffalo Municipal Ramp double lane, concrete, fishing, beach
	473.1 - 472.6 L	Andalusia food, bait, lodging Rock Island County Sheriff (309) 794-9111
	473.0 L	Andalusia Harbor single lane, asphalt, fuel, concession stand
	472.0 R	Buffalo Shores Park double lane, concrete, courtesy docks, camping, fishing, picnic area, rest rooms, beach, phone, drinking water
	470.5 L	Andalusia Slough Public Use Area double lane, asphalt, courtesy dock, camping, fishing, rest rooms, picnic area, drinking water



IOWA  
SCOTT COUNTY

BUFFALO  
(pop. 1,500)

ANDALUSIA  
(pop. 1,200)

ILLINOIS  
ROCK ISLAND COUNTY

MUSCATINE COUNTY

Donaldson Creek

Moore Creek

Creek

Creek

Dodge

Andalusia Slough

Fancy Creek

Hills Creek

Coal Creek

Andalusia Island

Island 322

Island 319

Island 317

476

475

474

473

472

471






470

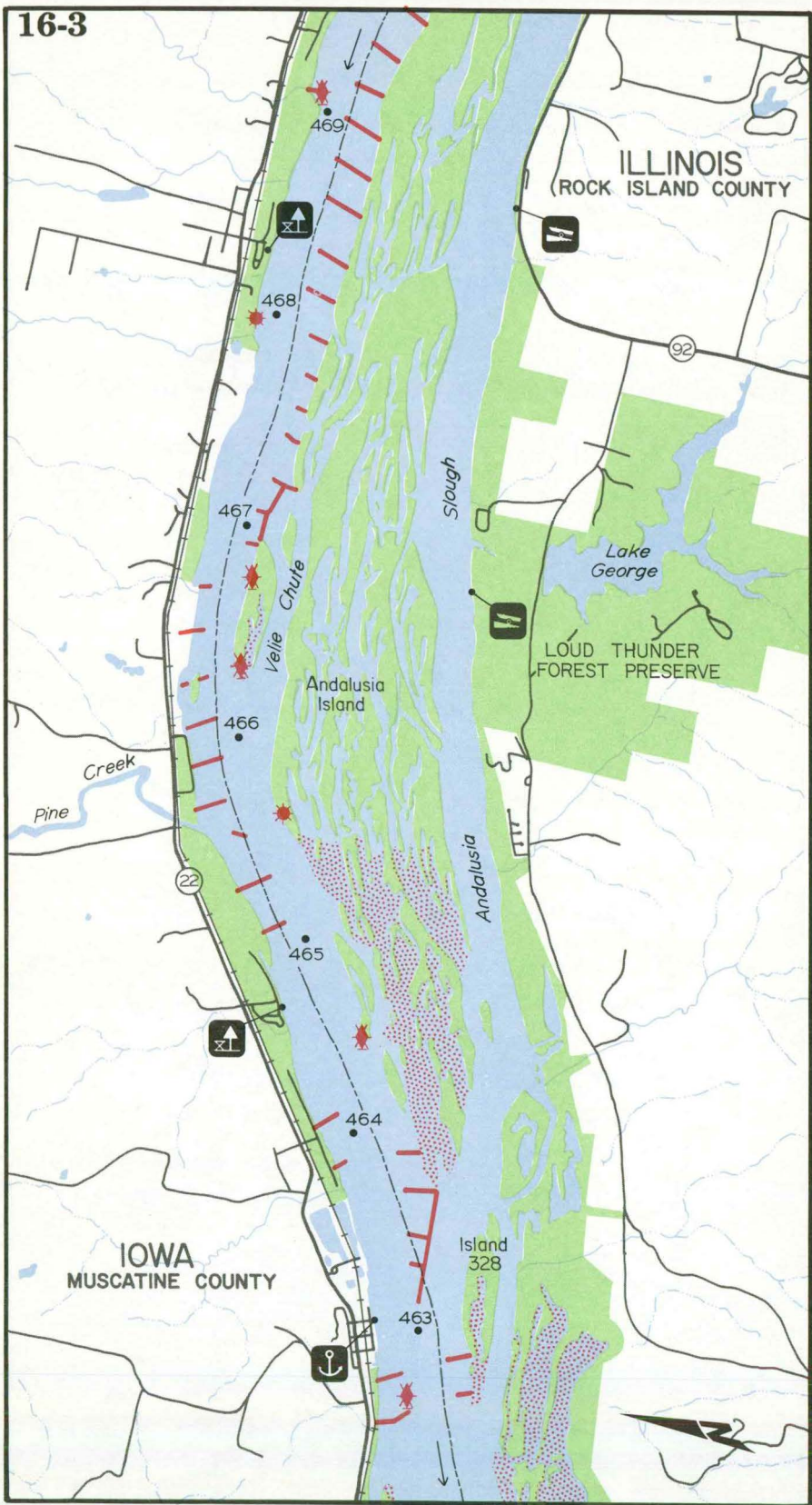
22

92








# 16-3

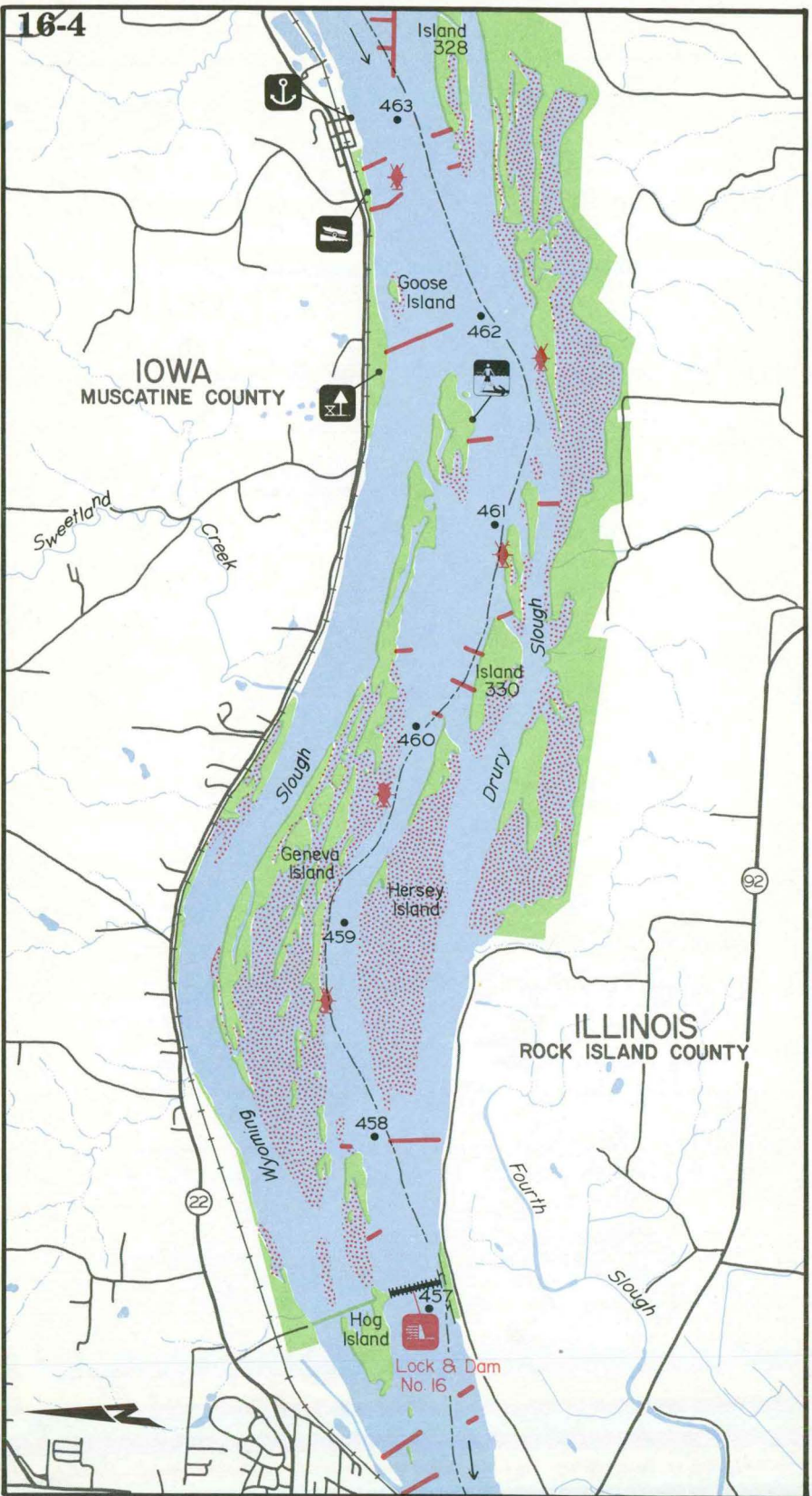
Symbol	River Mile	Name/Description
	469.1 L	Public Use Area 1 lane, gravel, fishing
	468.3 R	Clark's Ferry Recreational Area double lane, concrete, camping, fishing, rest rooms, picnic area, phone, drinking water
	467.1 L	Loud Thunder Forest Preserve 2 lanes, concrete, camping, fishing, picnic area, rest rooms, concession stand, telephone
	464.8 R	Shady Creek Recreational Area double lane, concrete, courtesy dock, camping, fishing, rest rooms, phone, drinking water
	463.2 R	Fairport Marina (fee) single lane, concrete, fuel, rest rooms, courtesy dock (319) 264-8660
	463.2 - 462.9 R	Fairport Sheriff (319) 263-6055




# 16-4

Symbol	River Mile	Name/Description
	463.2 R	Fairport Marina (fee) single lane, concrete, fuel, rest rooms, courtesy dock (319) 264-8660
	463.2 -	Fairport
	462.9 R	Sheriff (319) 263-6055
	462.8 R	Izaak Walton League single lane, concrete
	461.7 R	Fairport Public Use Area 2 double lanes, concrete, courtesy dock, camping, rest rooms, fishing, phone
	461.5	Recreational Beach
	457.3 L	Lock and Dam #16, U.S. Army Corps of Engineers







Printed on recycled paper.



**Iowa Department of Natural Resources**  
**Wallace State Office Building**  
**Des Moines, Iowa 50319-0034**




# Mississippi River Recreational Boating Guide

---

## Pool 17

---



# SYMBOL GUIDE



Boat Ramps



Marinas



Public Shoreline Fishing Area



Park



Private Service Area



Private Campground



Points of Interest



Docking Facility



Popular Sand Beaches



River Miles



Current Direction



Dam



Wing Dam



Stump Field



Daymark



Lighted Daymark



Navigation Light

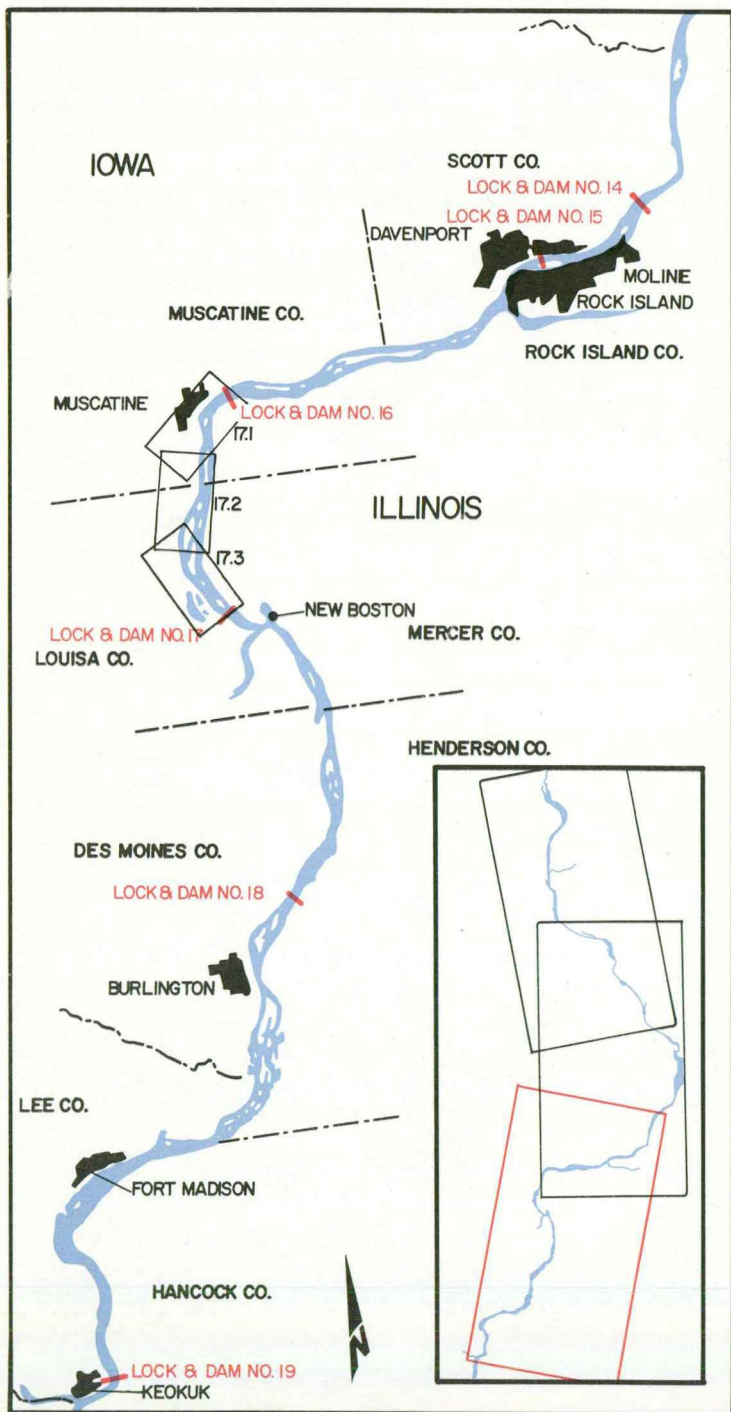
Color Code  
Green - Public Land  
Blue - Water

0 1/2 1 mile






Scale

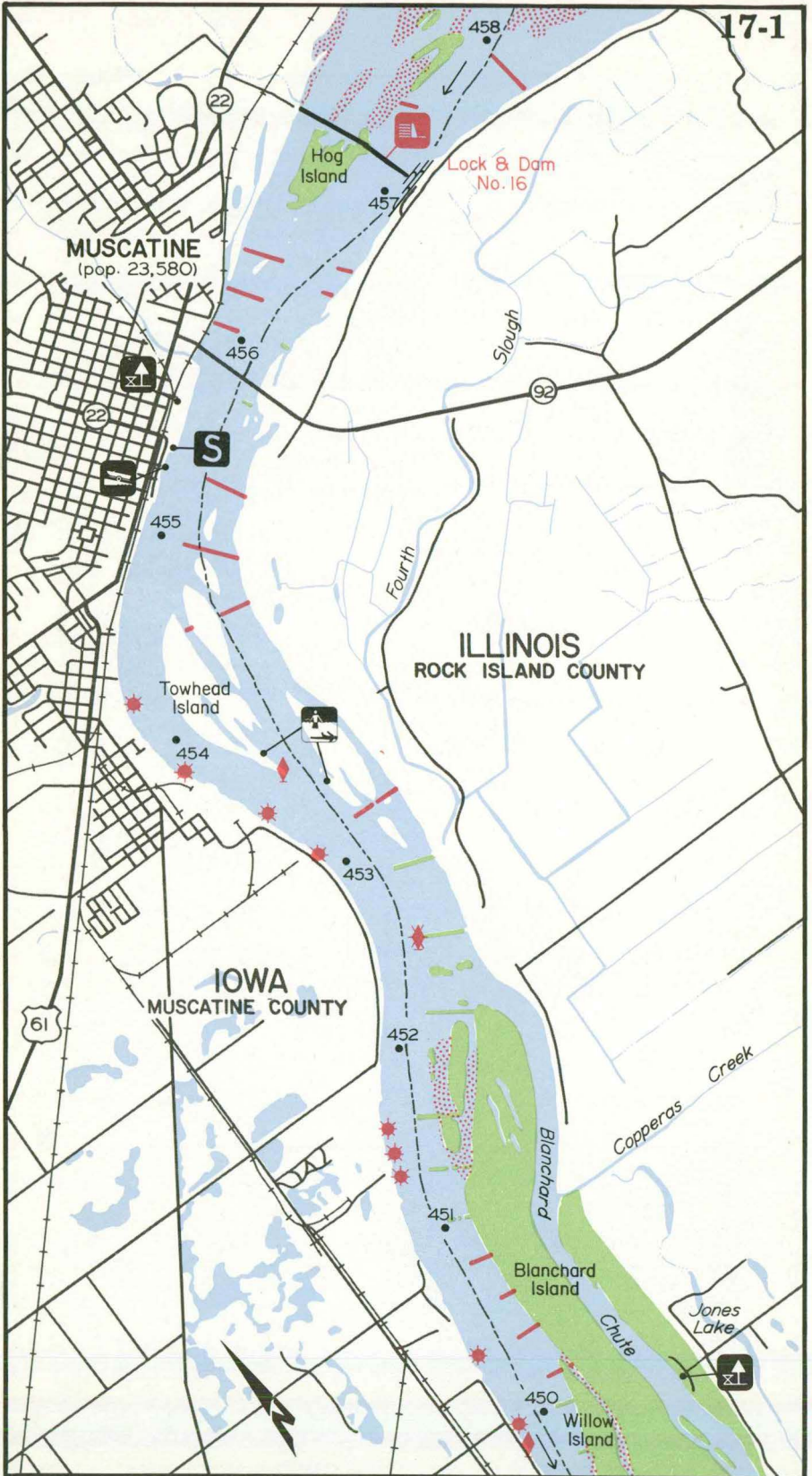
# MISSISSIPPI RIVER






## LOCATOR MAP



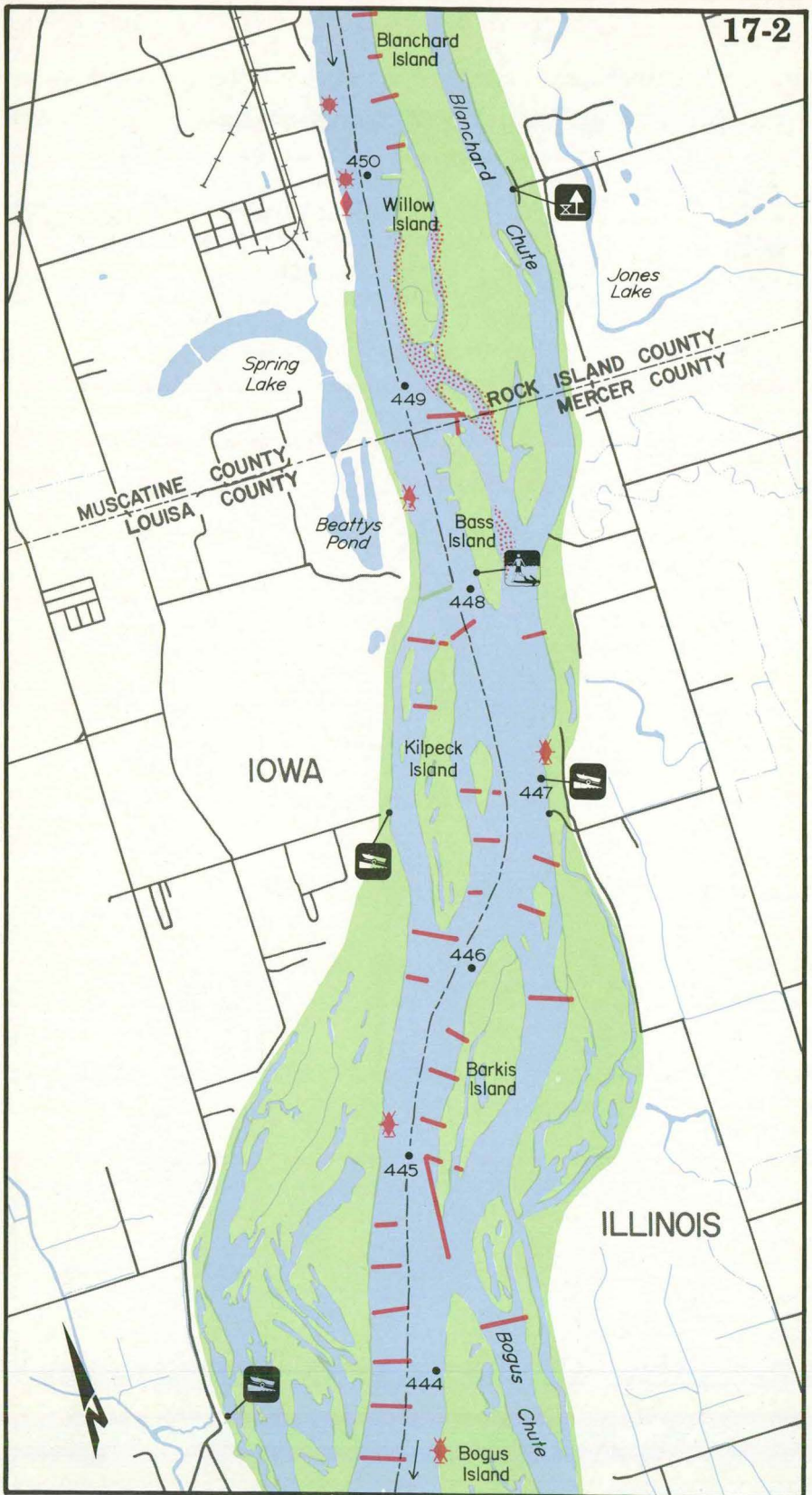
# 17-1

Symbol	River Mile	Name/Description
	457.3	Lock and Dam #16, U.S. Army Corps of Engineers
	457.0 -	Muscatine
	453.3 R	lodging, food, bait, emergency 911
	455.8 R	Riverside Park
		picnic area, rest rooms, fishing
	455.5 R	Muscatine Boat Harbor and Municipal Ramp
		4 lanes, concrete, courtesy docks, fuel
	455.5 R	Muscatine Power Boat Club
		lift, (319) 263-4825
	453.6 R	Recreational Beach
	449.8 L	Blanchard Island Public Use Area
		double lane, concrete, camping, picnic area, rest rooms, drinking water, beach, fishing







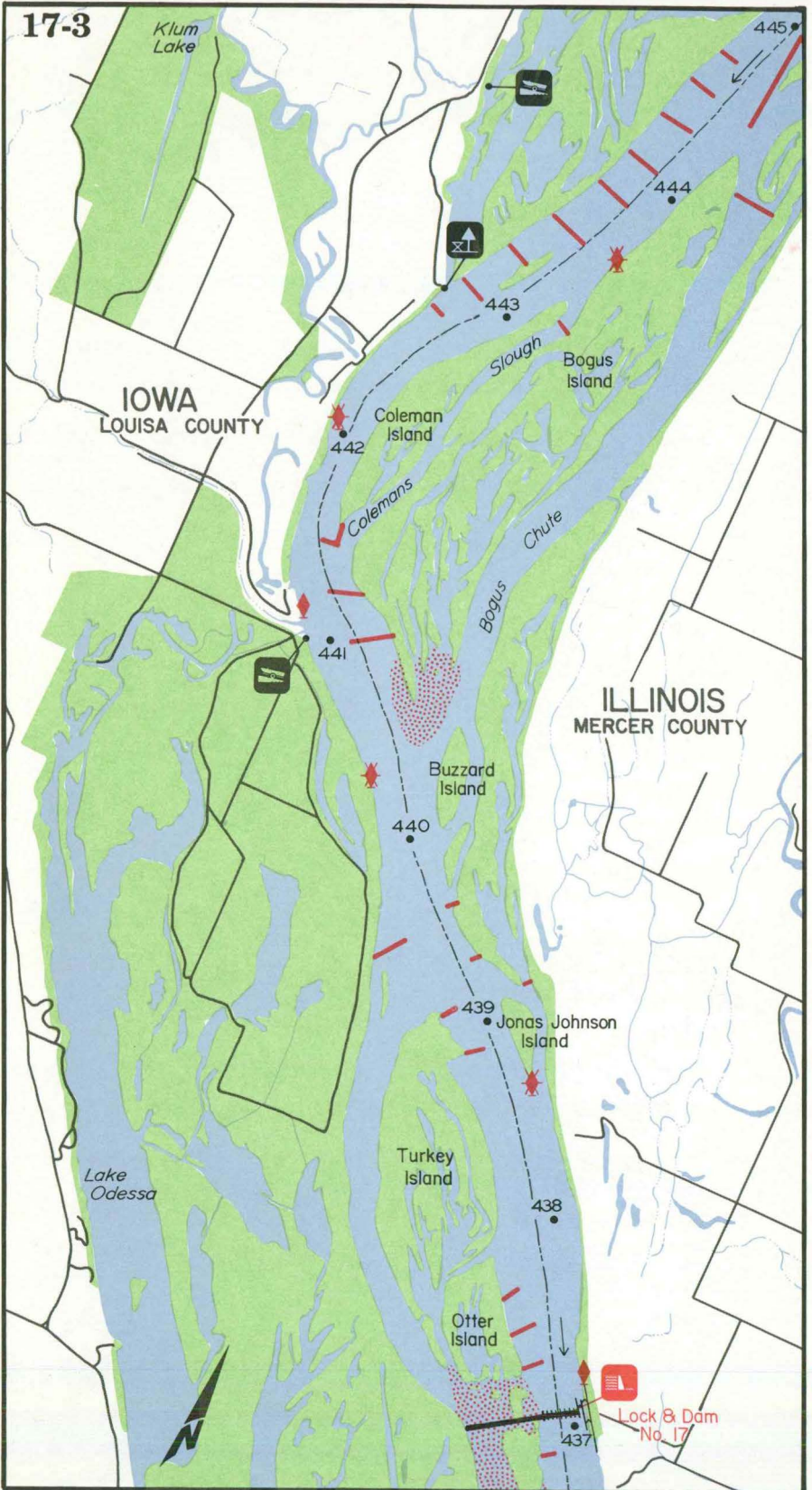
Symbol	River Mile	Name/Description
	449.8 L	Blanchard Island Public Use Area double lane, concrete, camping, picnic area, rest rooms, drinking water, beach, fishing
	448.1 R	Recreational Beach
	446.8 R	Kilpeck Landing Public Use Area double lane, concrete, fishing
	446.8 L	Crosses Corner Public Use Area single lane, concrete, fishing
	443.7 R	Big Timber Access single lane, concrete, fishing






# 17-3

Symbol	River Mile	Name/Description
	443.7 R	Big Timber Access
	442.8 R	single lane, concrete, fishing Flaming Prairie Park
	441.0 R	single lane, gravel, camping, rest rooms, fishing, drinking water Port Louisa Access
	437.2 L	double lane, concrete, fishing Lock and Dam #17, U.S. Army Corps of Engineers





Printed on recycled paper.



**Iowa Department of Natural Resources**  
**Wallace State Office Building**  
**Des Moines, Iowa 50319-0034**




# Mississippi River Recreational Boating Guide

---

## Pool 18

---



## SYMBOL GUIDE



Boat Ramps



Marinas



Public Shoreline Fishing Area



Park



Private Service Area



Private Campground



Points of Interest



Docking Facility



Popular Sand Beaches



River Miles



Current Direction



Dam



Wing Dam



Stump Field



Daymark




Lighted Daymark



Navigation Light

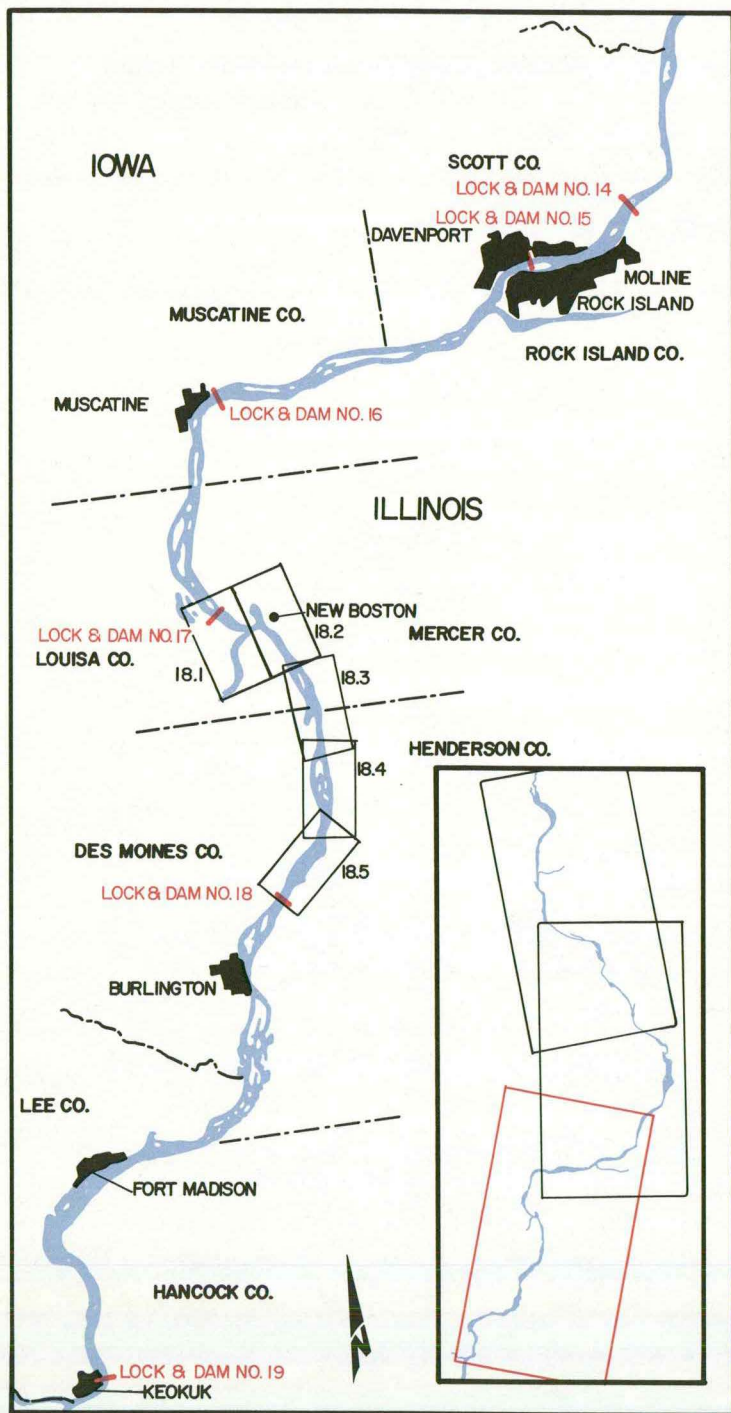
Color Code  
Green - Public Land  
Blue - Water



Scale

# MISSISSIPPI RIVER

## LOCATOR MAP



# 18-1 R

**Symbol**

**River Mile**

**Name/Description**



437.2 L

Lock and Dam #17, U.S. Army  
Corps of Engineers






434.9 R

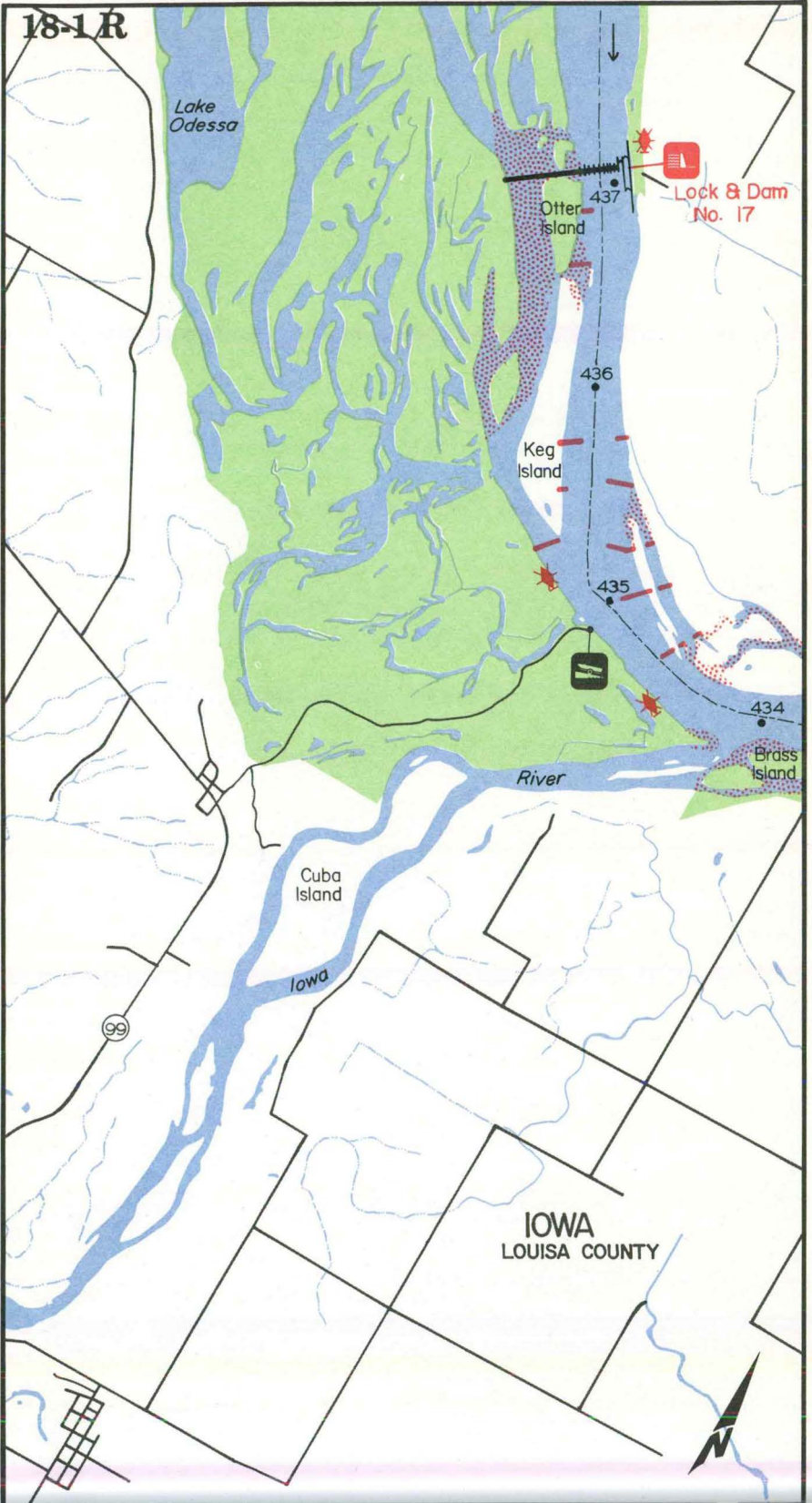
Toolsboro Public Access  
single lane, concrete, courtesy  
docks



## 18-2 L

Symbol	River Mile	Name/Description
	433.6 L	Recreational Beach
	433.2 -	New Boston
	432.5 L	bait, food, Sheriff (309) 582-5194
	433.2 R	Ferry Landing Public Use Area
		double lane, concrete, courtesy dock, camping, picnic area, rest rooms, fishing, drinking water
	433.1 L	New Boston Municipal Ramp
		2 lanes, concrete

18-1 R



18-2 L

ILLINOIS  
MERCER COUNTY

Eliza Creek

Sturgeon Bay

Boston Bay

17

NEW  
BOSTON  
(pop. 730)

Corsepius  
Island

Edward's  
River







433

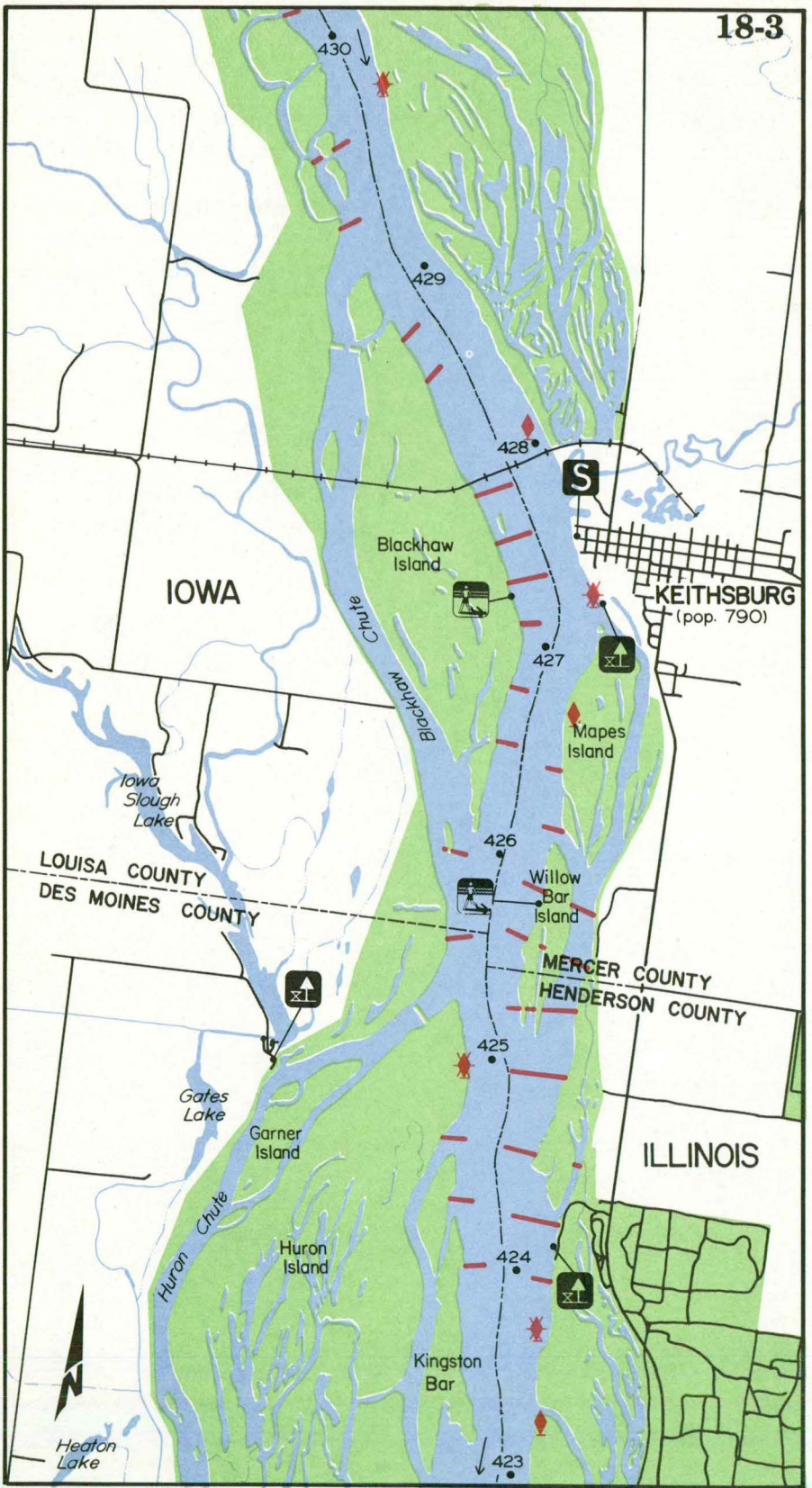
432

431





430

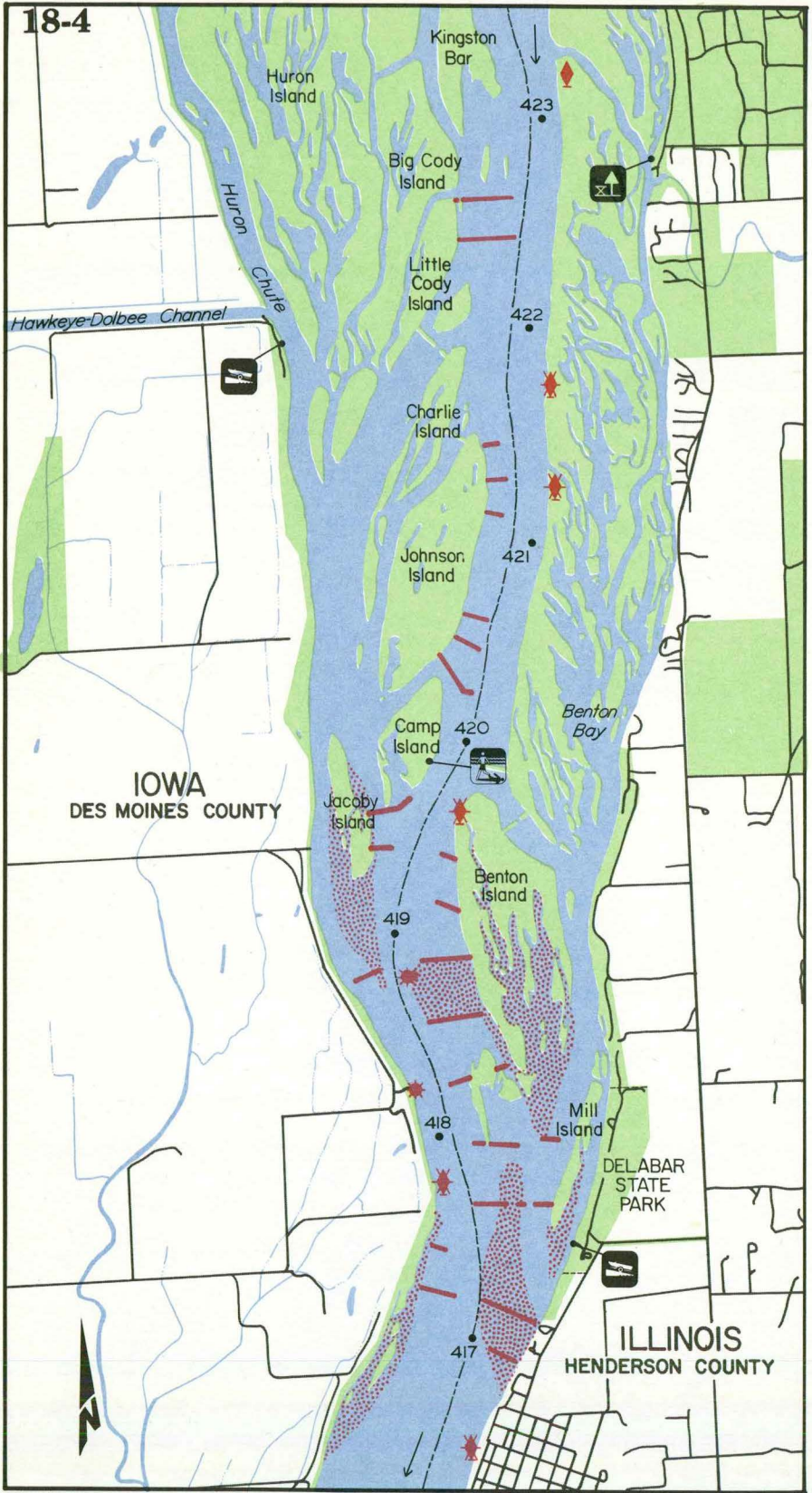


Symbol	River Mile	Name/Description
	427.7 L	Lighthouse Restaurant food, fuel, camping (309) 374-2722 (no courtesy docks -- boaters pull up to levee)
	427.6 - 426.7 L	Keithsburg food, bait, historic area Sheriff (309) 582-5194
	427.4 R	Recreational Beach
	427.3 L	Keithsburg Public Ramp double lane, concrete, camping, rest rooms, picnic area, phone, drinking water
	425.8 L	Recreational Beach
	424.9 R	Fourth Pumping Station Recreational Area dirt ramp, camping, picnic area, rest rooms, fishing
	424.1 L	Big River State Forest double lane, concrete, courtesy docks, camping, picnic area, rest rooms, beach, phone, drinking water









# 18-4

Symbol	River Mile	Name/Description
	422.8 L	Putney's Landing (Big River State Forest), 2 lanes, concrete, courtesy dock, rest rooms, picnic area, drinking water
	421.9 R	Hawkeye Dolbee Access double lane, concrete, courtesy dock
	419.8 R	Recreational Beach
	417.6 L	Delabar State Park single lane, concrete, courtesy dock, camping, picnic area, rest rooms, drinking water, phone, observation deck

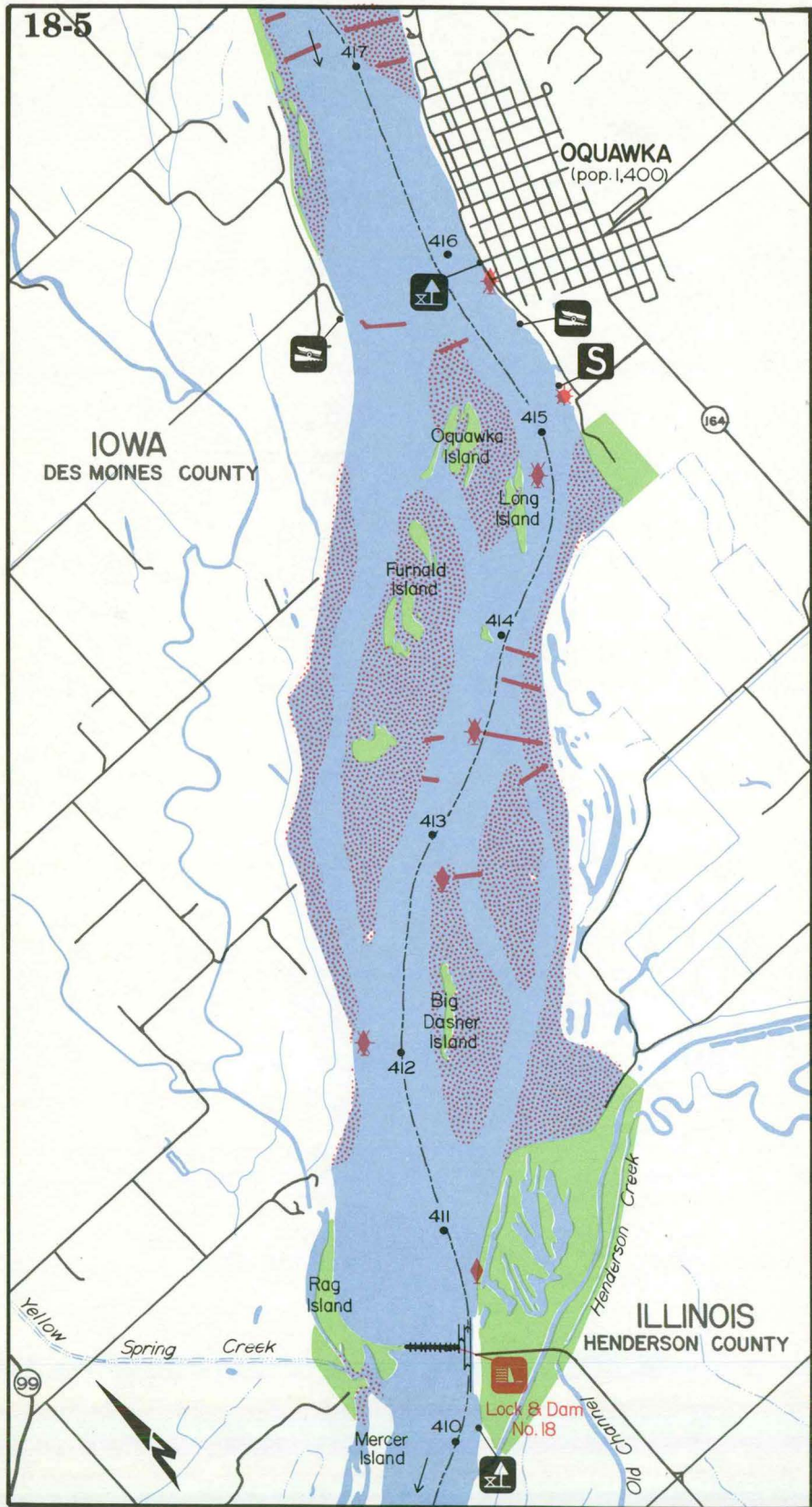


# 18-5

Symbol	River Mile	Name/Description
	416.7 - 415.5 L	Oquawka food, bait, lodging Sheriff (309) 867-4291
	415.9 L	Riverside Park picnic area
	416.1 R	Casey Barrow Access single lane, concrete, courtesy dock, picnic area
	415.6 L	Oquawka Municipal Ramp and Harbor, double lane, concrete, courtesy dock
	415.2 L	Yellow Banks Marina (fee) gravel, fuel, boat/motor repair (309) 867-2011
	410.5 L	Lock and Dam #18, U.S. Army Corps of Engineers
	410.1 L	Henderson Creek Public Access single lane, concrete, rest rooms, picnic area



18-5




IOWA  
DES MOINES COUNTY

OQUAWKA  
(pop. 1,400)

ILLINOIS  
HENDERSON COUNTY

Lock & Dam  
No. 18



Printed on recycled paper.



Iowa Department of Natural Resources  
Wallace State Office Building  
Des Moines, Iowa 50319-0034




# Mississippi River Recreational Boating Guide

---

## Pool 19

---



# SYMBOL GUIDE



Boat Ramps



Marinas



Public Shoreline Fishing Area



Park



Private Service Area



Private Campground



Points of Interest



Docking Facility



Popular Sand Beaches



River Miles



Current Direction



Dam



Wing Dam



Stump Field



Daymark



Lighted Daymark



Navigation Light

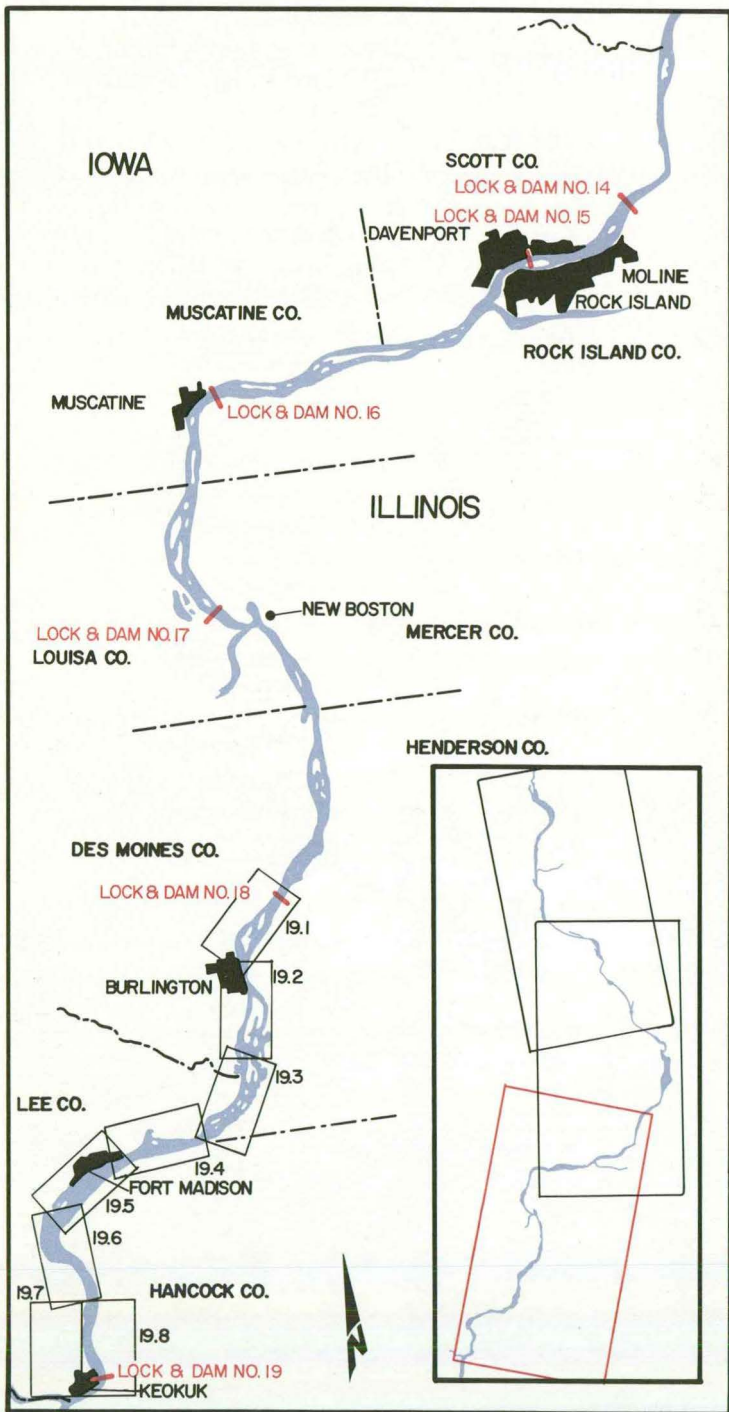
Color Code  
Green - Public Land  
Blue - Water














Scale

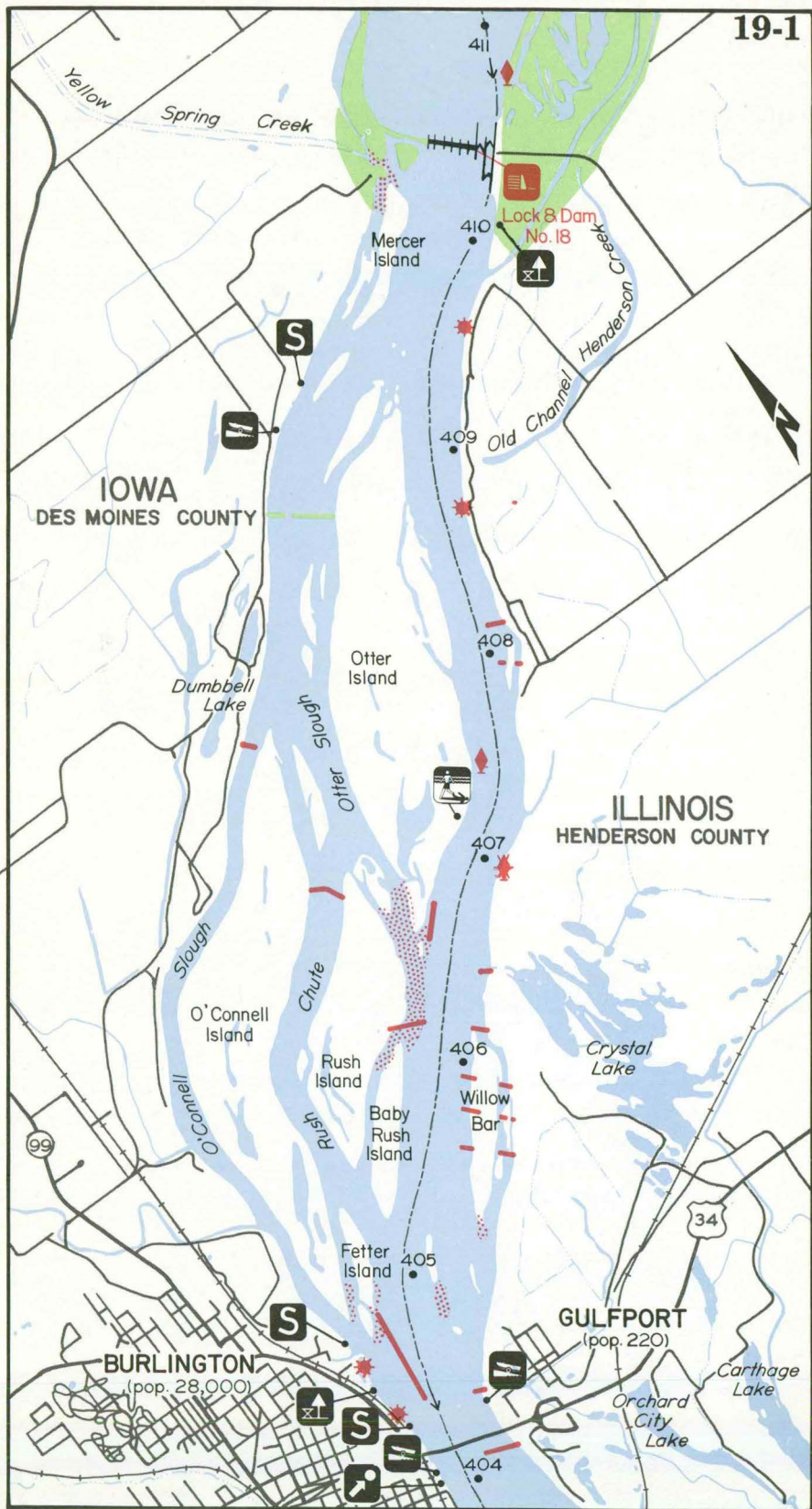
# MISSISSIPPI RIVER

## LOCATOR MAP



# 19-1

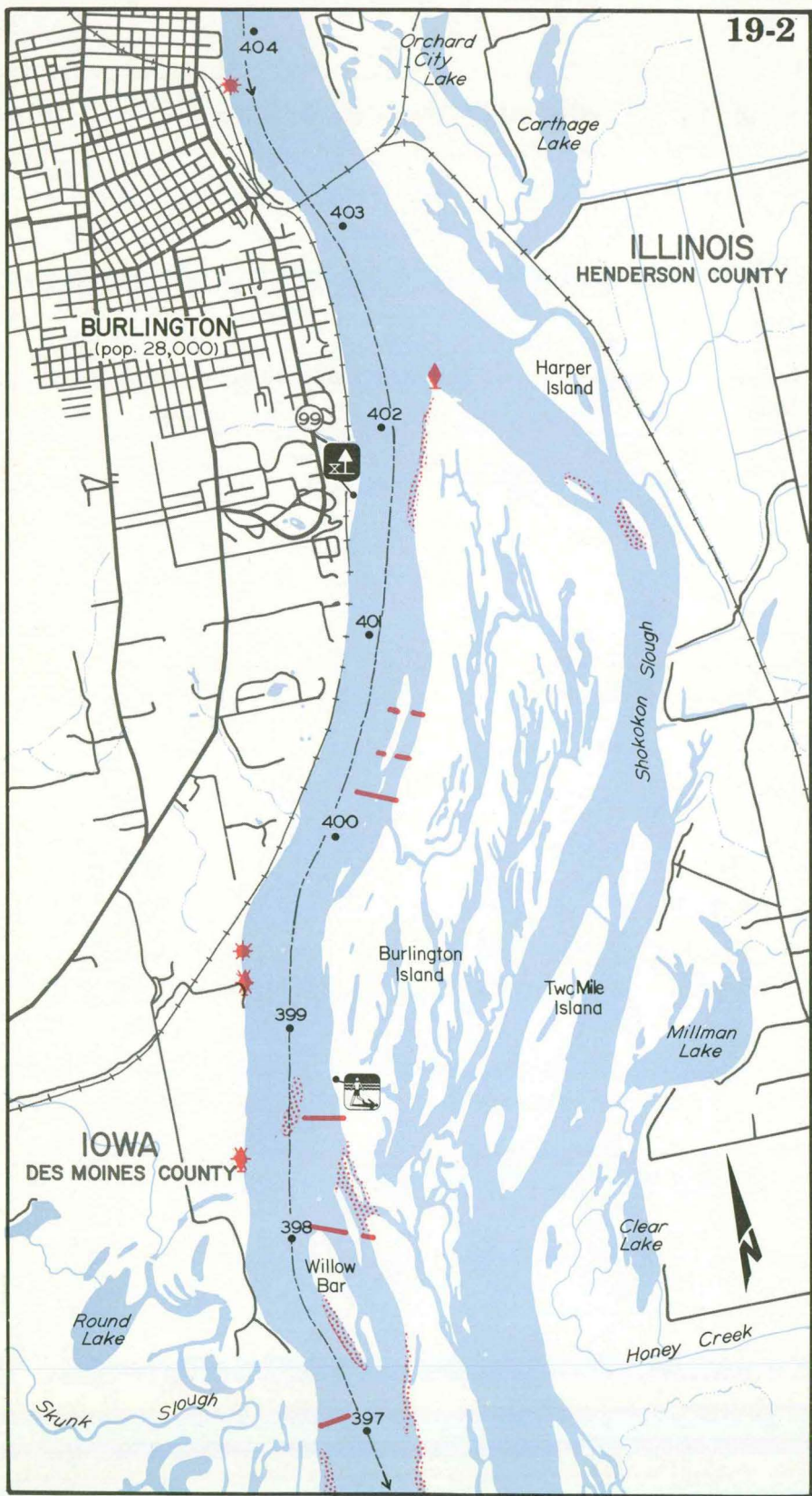
Symbol	River Mile	Name/Description
	410.5 L	Lock and Dam #18, Army Corps of Engineers
	410.1	Henderson Creek Public Access 1 lane, concrete, ramp, rest rooms, picnic area
	409.1 R	Weyl's Marina (fee) single lane, concrete, fuel, food, bait, courtesy dock (319) 952-6931
	409.0 R	Tama Beach Public Access single lane, concrete, courtesy dock
	407.2 R	Recreational Beach
	405.2 -	Burlington
	401.0 R	food, lodging, bait, emergency 911
	404.7 R	Bluff Harbor Marina fuel, food, bait, rest rooms, boat rental, boat/motor repair (319) 753-2590
	404.4 R	Riverside Park picnic area
	404.3 R	Big Muddy's Restaurant food, courtesy docks, phone (319) 753-1699
	404.4 -	Gulfport
	404.2 L	food (309) 873-2351
	404.3 L	Gulfport Public Ramp single lane, concrete
	404.1 R	Burlington Municipal Ramp 4 lanes, concrete
	404.0 R	Port of Burlington Welcome Center rest rooms, picnic area, no docks







## 19-2

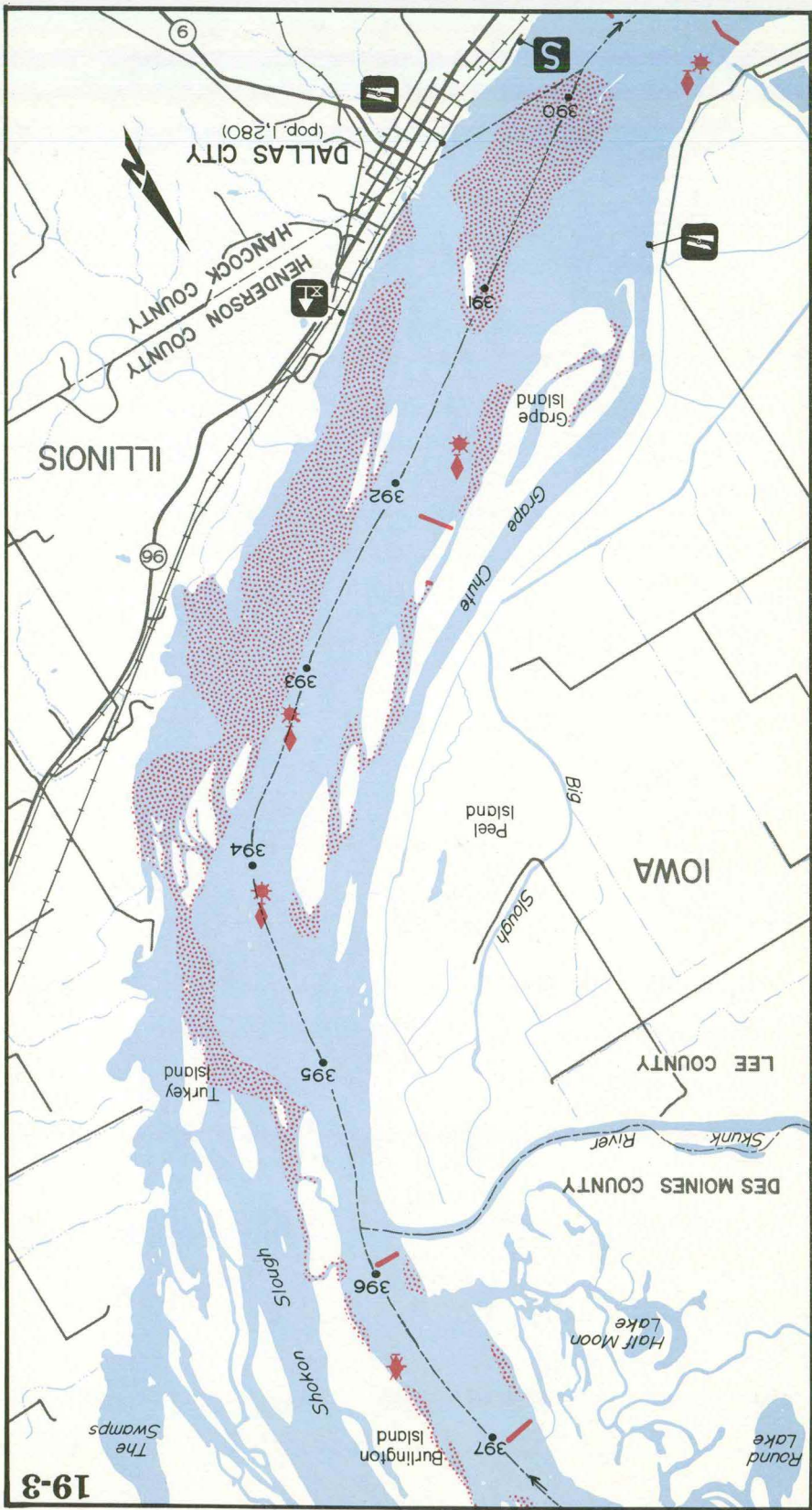
Symbol	River Mile	Name/Description
	401.8 R	Crapo Park and Arboretum picnic area, rest rooms, museum, overlook, arboretum
	398.7 L	Recreational Beach








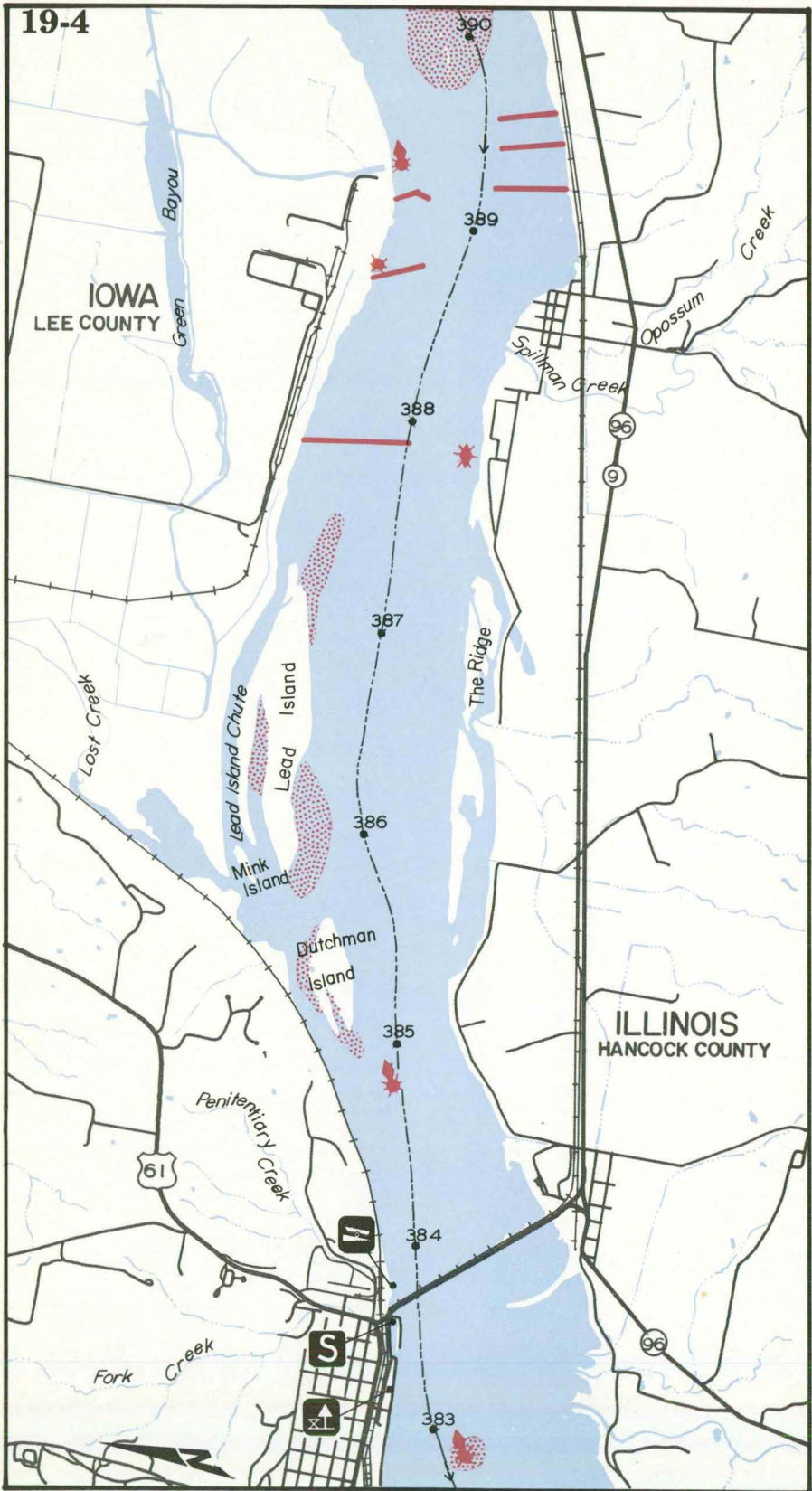
# 19-3

Symbol	River Mile	Name/Description
	391.1 - 390.0	Dallas City food, lodging, bait Sheriff (217) 357-2115
	391.5 L	Dallas City Recreational Park rest rooms, picnic area
	390.5 L	Public Ramp double lane, concrete, courtesy dock
	390.5 R	Green Bay Access Area single lane, concrete
	390.0 L	Riverview Campground and Restaurant courtesy dock, food, camping, drinking water, motel rooms (3), small harbor (217) 852-6662




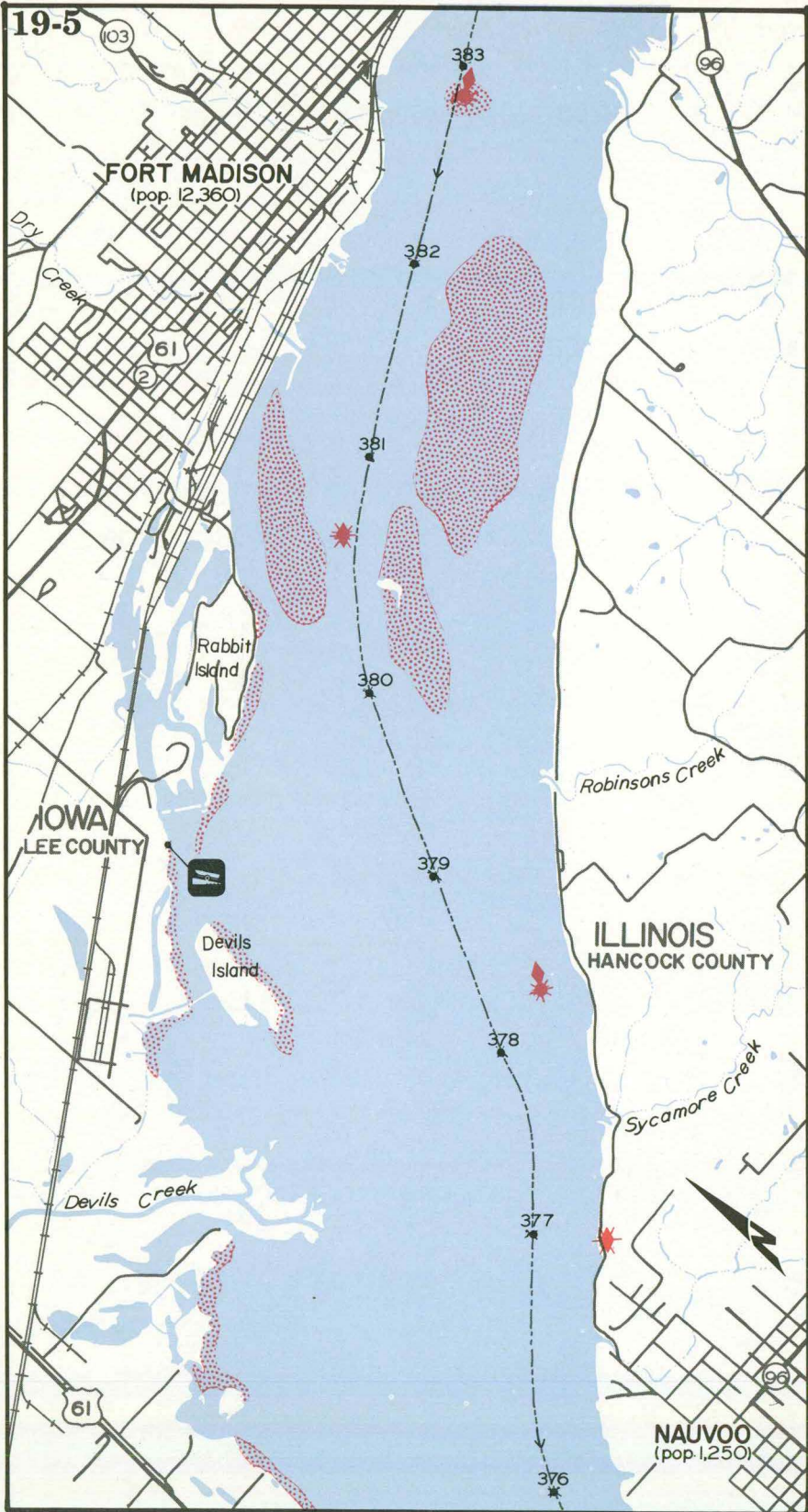
# 19-4

Symbol	River Mile	Name/Description
	388.8 - 387.5 L 384.1 L	Pontoosuc food, Sheriff (217) 357-2115 Niota
	384.0 R	Willow Patch Public Ramp 2 lanes, concrete, courtesy dock
	384.0 -	Fort Madison
	380.6 R 383.7 R	food, lodging, bait (319) 372-7700 Dave's Riverview Marina fuel, boat/motor repair, courtesy dock, phone, rest rooms (319) 372-6402
	383.7 R	Riverview Park and Municipal Ramp triple lane, concrete, courtesy dock, picnic area, fishing, site of Old Fort Madison (replica building)



# 19-5

Symbol	River Mile	Name/Description
	384.0 -	Fort Madison
	380.6 R	food, lodging, bait (319) 372-7700
	379.5 R	Ortho Way Access dirt ramp
	377.4 -	Nauvoo
	374.5 L	food, lodging, bait Police Department (217) 453-2221



**FORT MADISON**  
(pop. 12,360)

61

2

Rabbit Island

IOWA  
LEE COUNTY

Devils Island

Devils Creek

61

96

Robinsons Creek

ILLINOIS  
HANCOCK COUNTY

Sycamore Creek

96

**NAUVOO**  
(pop. 1,250)

383

382

381

380









379

378

377

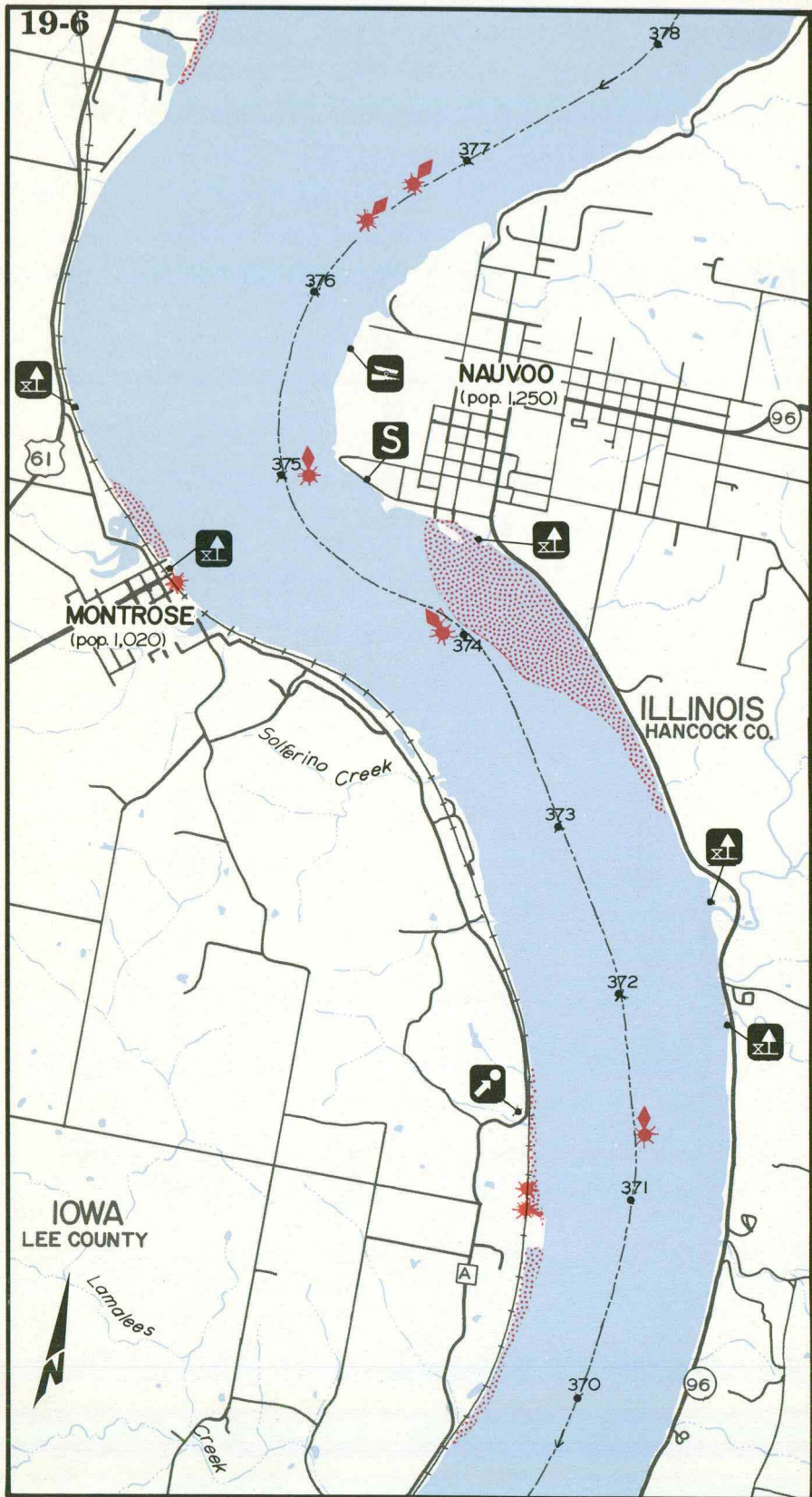
376

## 19-6


Symbol	River Mile	Name/Description
	377.4 - 374.5 L	Nauvoo food, lodging, bait Police Department (217) 453-2221
	375.8 L	Nauvoo Boat Ramp single lane, concrete
	375.3 R	Linger Longer Rest Area picnic, rest rooms
	375.0 - 374.5 R	Montrose food, bait, Lee County Sheriff (319) 372-1152
	374.9 R	Riverview Park and Boat Ramp double lane, concrete, courtesy dock, rest rooms, picnic area, historic marker:
	374.8 L	Site of First Fort Des Moines Joseph Smith Visitor Center and Historic Grounds picnic area, museums (217) 453-2246
	374.3 L	Nauvoo Flats Wildlife Observation Area and Nauvoo State Park picnic area, fishing, rest rooms, camping, phone, drinking water
	372.6 L	Riley Creek Roadside Park picnic area, fishing, rest rooms
	372.0 L	Hamma's Park picnic area, fishing
	371.5 R	Galland School Historic Sight replica of first school in Iowa















19-6



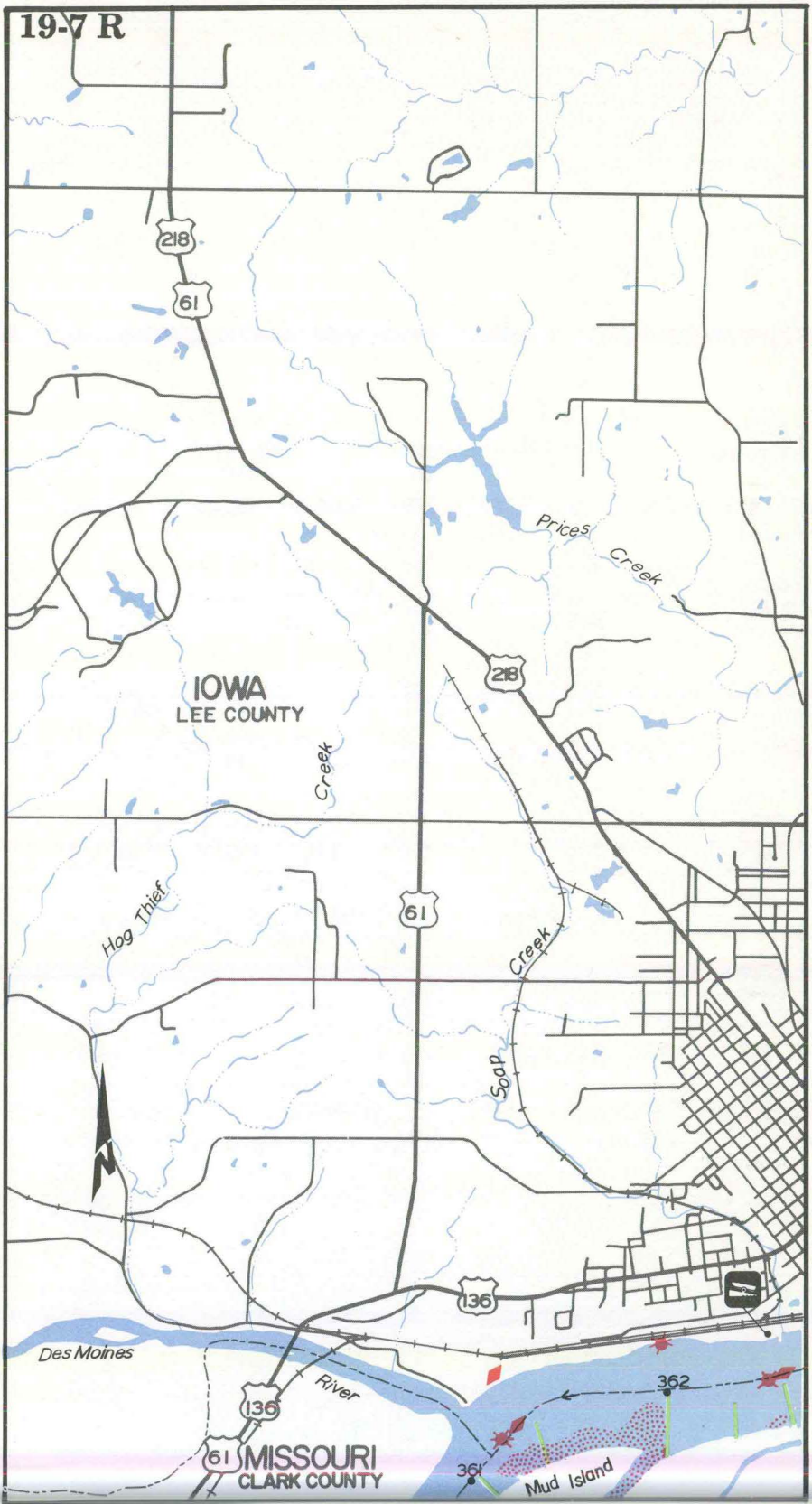
## 19-7 R

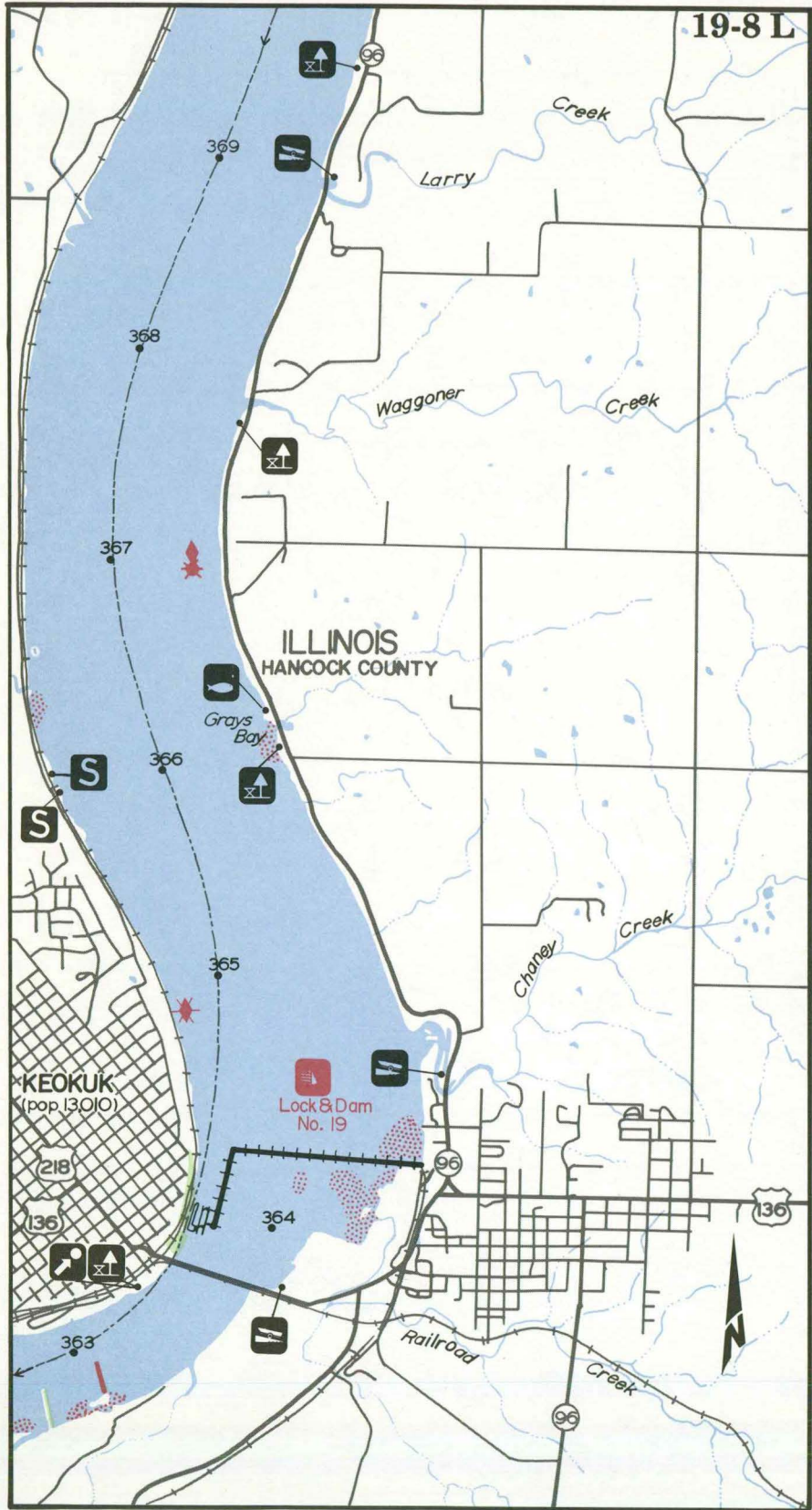
Symbol	River Mile	Name/Description
	366.0 -	Keokuk
	361.8 R	bait, food, lodging, Keokuk Police Department (319) 524-3131
	362.8 R	Keokuk Municipal Ramp 4 lanes, concrete, courtesy dock


# 19-8 L

Symbol	River Mile	Name/Description
	369.9 L	Mt. Moriah picnic area, fishing
	369.1 L	Larry Creek Access gravel, fishing
	368.0 L	Waggoner Creek picnic area, fishing
	366.2 R	B and H Marine and Public Ramp single lane, concrete, boat/motor repair (319) 524-8528
	366.2 R	Keokuk Yacht Club fuel, courtesy dock, concession stand, rest rooms, lift, (319) 524-9469
	366.5 L	Gray's Point fishing
	366.3 L	Hoot Owl Ridge picnic areas, rest rooms, fishing
	366.0 - 361.8 R	Keokuk bait, food, lodging, Keokuk Police Department (319) 524-3131
	364.8 - 364.2 L	Hamilton food, bait, lodging Police Department (217) 847-3347
	364.7 L	Chaney Creek Access, 3 lanes, concrete, docks
	364.5 R	Lock and Dam #19, Union Electronic and U.S. Army Corps of Engineers
	363.9 L	Montebello Access sand ramp
	363.8 R	George M. Verity River Museum museum, rest rooms
	363.8 R	Victory Park picnic area, rest rooms

19-7 R







Printed on recycled paper.

**Iowa Department of Natural Resources**  
**Wallace State Office Building**  
**Des Moines, Iowa 50319-0034**

