

OCT 6 1981


G  
1431  
.P2  
M35  
1981

# MAINTENANCE AREA RESPONSIBILITY MAPS

## JULY 1981

PREPARED  
BY OFFICE OF MAINTENANCE  
HIGHWAY DIVISION

Telephone 515-296-1197



INDEX TO MAPS

Co. No.	Fig. No.	Area	County	Co. No.	Fig. No.	Area	County
<u>DISTRICT I</u>				<u>DISTRICT IV</u>			
38	1	Grundy Center	Grundy	78	52	Council Bluffs	Pottawattamie
42	2	Iowa Falls	Hardin	36	53	Sidney	Fremont
64	3	Marshalltown	Marshall	65	54	Pacific Junction	Mills
85	4	Ames	Story	69	55	Red Oak	Montgomery
8	5	Boone	Boone	73	56	Shenandoah	Page
37	6	Jefferson	Greene	87	57	Bedford	Taylor
40	7	Williams	Hamilton	1	58	Greenfield	Adair
94	8	Fort Dodge	Webster	2	59	Corning	Adams
50	9	Newton	Jasper	25	60	De Soto	Dallas
79	10	Grinnell	Poweshiek	61	61	Winterset	Madison
86	11	Tama	Tama	80	62	Mt. Ayr	Ringgold
77	12	Des Moines	Polk	88	63	Creston	Union
<u>DISTRICT II</u>				<u>DISTRICT V</u>			
17	13	Mason City	Cerro Gordo	1	64	Adair	Adair
34	14	Charles City	Floyd	5	65	Hamlin	Audubon
35	15	Hampton	Franklin	15	66	Atlantic	Cass
66	16	Osage	Mitchell	25	67	Perry	Dallas
98	17	Hanlontown	Worth	39	68	Guthrie Center	Guthrie
32	18	Estherville	Emmet	83	69	Harlan	Shelby
41	19	Garner	Hancock	<u>DISTRICT VI</u>			
46	20	Humboldt	Humboldt	26	70	Bloomfield	Davis
55	21	Algona	Kossuth	51	71	Fairfield	Jefferson
95	22	Forest City	Winnebago	54	72	Sigourney	Keokuk
99	23	Clarion	Wright	56	73	Donnellson	Lee
7	24	Waterloo	Black Hawk	89	74	Keosauqua	Van Buren
9	25	Waverly	Bremer	4	75	Centerville	Appanoose
12	26	Allison	Butler	62	76	Oskaloosa	Mahaska
19	27	New Hampton	Chickasaw	63	77	Knoxville	Marion
3	28	Waukon	Allamakee	68	78	Albia	Monroe
22	29	Elkader	Clayton	90	79	Ottumwa	Wapello
33	30	West Union	Fayette	20	81	Osceola	Clarke
45	31	Cresco	Howard	27	82	Leon	Decatur
96	32	Decorah	Winneshiek	59	83	Chariton	Lucas
<u>DISTRICT III</u>				91	84	Martensdale	Warren
18	33	Cherokee	Cherokee	93	80	Corydon	Wayne
75	34	Le Mars	Plymouth	29	85	Burlington	Des Moines
97	35	Sioux City	Woodbury	44	86	Mt. Pleasant	Henry
24	36	Denison	Crawford	58	87	Columbus Junction	Louisa
43	37	Mo. Valley	Harrison	70	88	Muscatine	Muscatine
47	38	Ida Grove	Ida	92	89	Washington	Washington
67	39	Onawa	Monona	<u>DISTRICT VII</u>			
11	40	Storm Lake	Buena Vista	6	90	Vinton	Benton
13	41	Rockwell City	Calhoun	53	91	Anamosa	Jones
14	42	Carroll	Carroll	57	92	Cedar Rapids	Linn
74	43	Emmetsburg	Palo Alto	23	93	De Witt	Clinton
76	44	Pocahontas	Pocahontas	82	94	Davenport	Scott
81	45	Sac City	Sac	49	95	Maquoketa	Jackson
21	46	Spencer	Clay	10	96	Independence	Buchanan
30	47	Spirit Lake	Dickinson	28	97	Manchester	Delaware
60	48	Rock Rapids	Lyon	31	98	Dubuque	Dubuque
71	49	Sheldon	O'Brien	16	99	Tipton	Cedar
72	50	Sibley	Osceola	48	100	Williamsburg	Iowa
84	51	Rock Valley	Sioux	52	101	Iowa City	Johnson

STATE LIBRARY COMMISSION OF IOWA  
 Historical Building  
 DES MOINES, IOWA 50319

CO	ROUTE	UNIT	RURAL MILES BY WIDTH				URBAN MILES	TOTAL MILES	DIVIDED		PARKS & INST RDS	RAMPS X-OVER
			18	20	22	24			RURAL	URBAN		
	10		164.05	600.88	569.68	2330.78	550.23	4215.62	668.47	189.26	63.82	256.83
	19		.00	.00	.00	2.61	.98	3.59	.92	.00	3.06	.74
	20		2.04	1.95	10.51	.08	.31	14.89	.00	.00	108.86	.20
	30		.00	.00	13.96	18.01	6.11	38.08	.00	.00	34.77	.65
	40		.00	.00	6.36	45.85	6.54	58.75	.00	.00	.00	.82
	50		.45	.00	.00	.00	14.92	15.37	.00	1.55	.00	.00
	60		.00	.00	.00	.00	145.90	145.90	.00	35.30	.00	.18
	70		.00	1.01	.38	.26	5.82	7.47	.16	2.45	.00	.00
	80		398.47	209.02	123.17	2105.11	372.86	3208.63	118.91	27.71	.00	10.64
	90		.00	.70	691.62	1315.00	129.26	2136.58	78.83	3.62	98.65	24.02
STATE TOTAL			565.01	813.56	1415.68	5817.70	1232.93	9844.88	867.29	259.89	309.16	294.08

FRONTAGE ROAD MILEAGE: Primary 15.372, Interstate 8.326, Total 23.698

Unit Definitions of Surface Types

- Unit 10 - Portland Cement Concrete Pavement ..... Maint. by Hwy. Div. Employees
- 19 - Unsurfaced Grades ..... Maint. by Hwy. Div. Employees
- 20 - Gravel or Crushed Stone Surface ..... Maint. by Hwy. Div. Employees
- 30 - Asphalt Inverted Penetration Surface without Stab. Base ..... Maint. by Hwy. Div. Employees
- 40 - Asphalt Inverted Penetration Surface with Stab. Base ..... Maint. by Hwy. Div. Employees
- 50 - Miscellaneous Surfaces (all types not otherwise defined) ..... Maint. by Hwy. Div. Employees
- 60 - Extensions (any surface type) ..... Maint. by City Employees
- 70 - Interstate Bridges (bridges between states) ..... Maint. by Hwy. Div. Employees
- 80 - Asphalt Mat Surfaced Portland Cement Concrete ..... Maint. by Hwy. Div. Employees
- 90 - Asphalt Pavement (asphalt surface on flexible base and having a total thickness  
of 8" or more) ..... Maint. by Hwy. Div. Employees

Total miles and columns to the left indicate two lane mileage, width, and surface type of the primary road and road extensions in Iowa. Columns to the right of total miles column show miles of four lane divided highways, miles of parks and institutional roads, and miles of ramps and crossovers.

To obtain total two lane mileage, add total miles, divided miles, park and institutional roads, and ramps and crossovers.

CO	ROUTE	UNIT	RURAL MILES BY WIDTH				URBAN MILES	TOTAL MILES	DIVIDED		PARKS & INST RDS	RAMPS X-OVER
			18	20	22	24			RURAL	URBAN		
	GARAGE	551101	GRUNDY CENTER									
07	0175	10	.00	.00	.00	.19	.00	.19	.00	.00	.00	.00
07	0175	90	.00	.00	.00	3.80	.00	3.80	.00	.00	.00	.00
38	0014	10	.00	.00	.14	.56	.00	.70	.00	.00	.00	.06
38	0014	80	.00	.00	.03	21.45	1.50	22.98	.00	.00	.00	.00
38	0057	30	.00	.00	.00	.00	.00	.00	.00	.00	.00	.21
38	0057	80	.00	.00	.00	7.55	.00	7.55	.00	.00	.00	.00
38	0175	10	.00	.00	.00	4.96	.99	5.95	.00	.00	.00	.00
38	0175	80	.00	.00	.00	.00	.19	.19	.00	.00	.00	.00
38	0175	90	.00	.00	.00	10.21	1.12	11.33	.00	.00	.00	.00
38	0214	10	.00	.00	.00	5.04	.70	5.74	.00	.00	.00	.00
42	0175	10	.00	.00	.00	4.18	.00	4.18	.00	.00	.00	.00
	GARAGE TOTAL		.00	.00	.17	57.94	4.50	62.61	.00	.00	.00	.27
	TOTAL		.00	.00	.17	57.94	4.50	62.61	.00	.00	.00	.27

# GRUNDY CENTER AREA

## OPERATION BASE AT GRUNDY CENTER

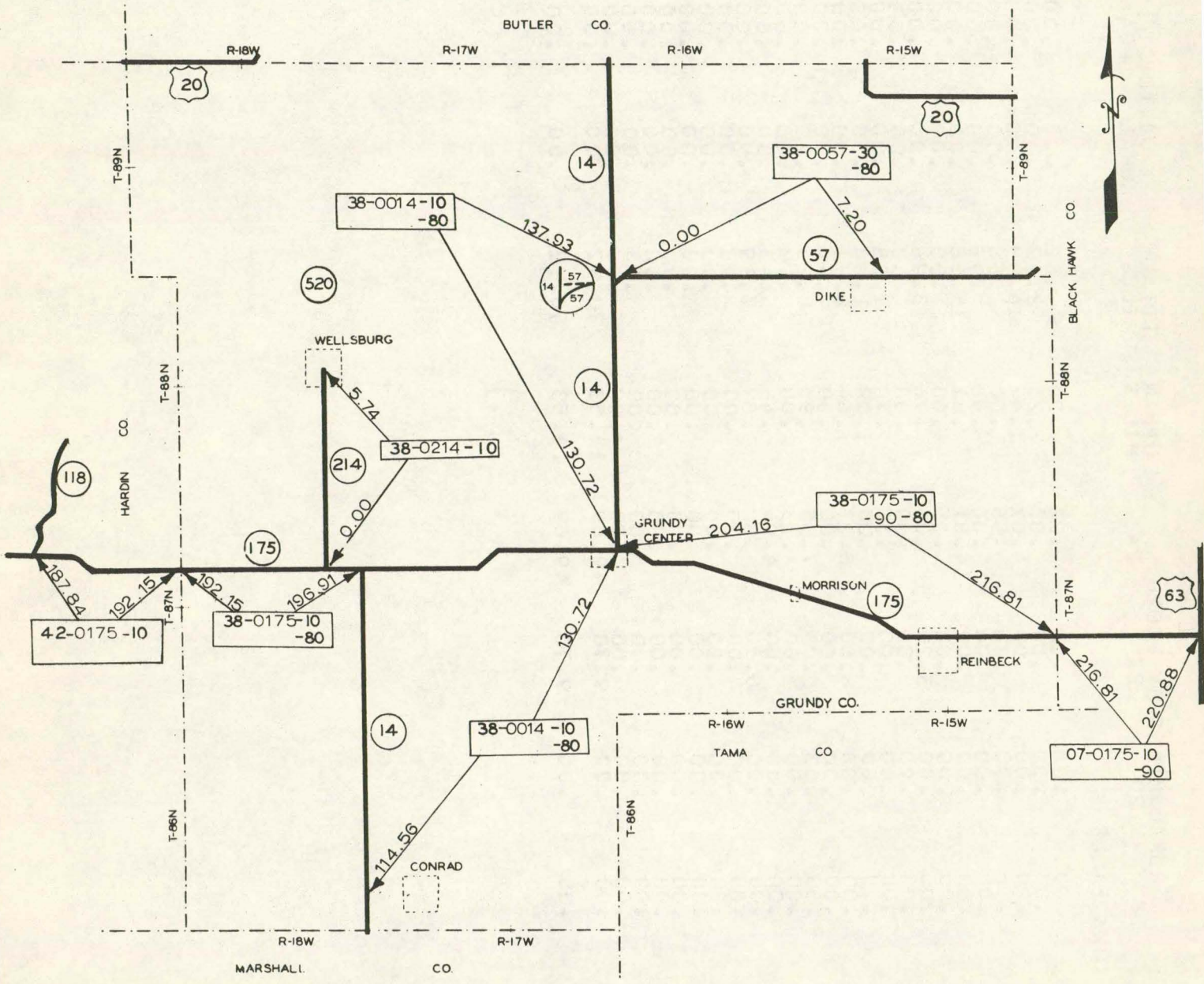


FIG. 1

CD	ROUTE	UNIT	RURAL MILES BY WIDTH				URBAN MILES	TOTAL MILES	DIVIDED		PARKS & INST RDS	RAMPS X-OVER
			18	20	22	24			RURAL	URBAN		
GARAGE 551103 IOWA FALLS												
42	0020	10	.00	.00	.00	.32	.00	.32	.00	.00	.00	.00
42	0020	60	.00	.00	.00	.00	2.23	2.23	.00	.00	.00	.00
42	0020	80	.00	.00	.00	14.62	1.47	16.09	.00	.00	.00	.00
42	0065	10	.00	.00	.00	.56	.00	.56	.00	.00	.00	.00
42	0065	60	.00	.00	.00	.00	.98	.98	.00	.00	.00	.00
42	0065	80	.00	.00	.00	14.87	.81	15.68	.00	.00	.00	.00
42	0118	10	.00	.00	.00	.05	.00	.05	.00	.00	.00	.00
42	0118	40	.00	.00	3.20	.00	.76	3.96	.00	.00	.00	.00
42	0118	90	.00	.00	.00	.00	.08	.08	.00	.00	.00	.00
42	0175	10	.00	.00	.00	.58	.70	1.28	.00	.00	.00	.00
42	0175	60	.00	.00	.00	.00	1.08	1.08	.00	.00	.00	.00
42	0175	80	.00	.00	.00	6.27	.64	6.91	.00	.00	.00	.00
42	0215	60	.00	.00	.00	.00	.50	.50	.00	.00	.00	.00
42	0215	90	.00	.00	.00	7.35	.90	8.25	.00	.00	.00	.00
42	0299	10	.00	.00	.00	.13	.00	.13	.00	.00	.00	.00
42	0299	90	.00	.00	.00	4.94	.49	5.43	.00	.00	.00	.00
42	0359	90	.00	.00	6.50	.00	.89	7.39	.00	.00	.00	.00
42	6641	19	.00	.00	.00	.00	.00	.00	.00	.00	.09	.00
42	6641	20	.00	.00	.00	.00	.00	.00	.00	.00	.81	.00
42	6641	30	.00	.00	.00	.00	.00	.00	.00	.00	.96	.00
42	6641	90	.00	.00	.00	.00	.00	.00	.00	.00	.47	.00
42	7714	10	.00	.00	.00	.00	.00	.00	.00	.00	1.34	.00
42	7714	20	.00	.00	.00	.00	.00	.00	.00	.00	.98	.00
42	7714	90	.00	.00	.00	.00	.00	.00	.00	.00	.09	.00
GARAGE TOTAL			.00	.00	9.70	49.69	11.53	70.92	.00	.00	4.74	.00
TOTAL			.00	.00	9.70	49.69	11.53	70.92	.00	.00	4.74	.00

REVISION BY: J. G. MOY, CIVIL ENGR.  
 DATE: 10/27/88  
 J. G. MOY, CIVIL ENGR.



CD	ROUTE	UNIT	RURAL MILES BY WIDTH				URBAN MILES	TOTAL MILES	DIVIDED		PARKS & INST RDS	RAMPS X-OVER
			18	20	22	24			RURAL	URBAN		
GARAGE 551104 MARSHALLTOWN												
38	0014	80	.00	.00	.00	1.00	.00	1.00	.00	.00	.00	.00
50	0330	80	.00	4.00	.00	.14	.00	4.14	.00	.00	.00	.00
50	0330	90	.00	.00	.00	1.29	.00	1.29	.00	.00	.00	.00
64	0014	10	.00	.00	2.12	2.49	.95	5.56	.42	.09	.00	.00
64	0014	60	.00	.00	.00	.00	3.58	3.58	.00	.94	.00	.00
64	0014	80	.00	5.58	.03	7.80	.63	14.04	.73	.00	.00	.00
64	0030	10	.00	.00	.00	10.95	.99	11.94	.00	.00	.00	.99
64	0030	80	.00	.00	7.00	.31	1.30	8.61	.00	.00	.00	.00
64	0096	80	.00	.00	7.04	.00	.00	7.04	.00	.00	.00	.00
64	0146	10	.00	.00	.00	.40	.00	.40	.00	.00	.00	.00
64	0146	80	1.41	.00	.00	.00	.18	1.59	.00	.00	.00	.00
64	0146	90	.00	.00	.00	6.15	.90	7.05	.00	.00	.00	.00
64	0233	90	.00	.00	4.63	.04	.63	5.30	.00	.00	.00	.00
64	0234	20	.00	.00	5.67	.00	.00	5.67	.00	.00	.00	.00
64	0234	90	.00	.00	1.20	.00	.00	1.20	.00	.00	.00	.00
64	0245	90	.00	.00	.52	.00	.72	1.24	.00	.00	.00	.00
64	0311	90	.00	.00	4.68	.05	.00	4.73	.00	.00	.00	.00
64	0330	10	.00	.00	.00	2.28	.03	2.31	.00	.00	.00	.00
64	0330	60	.00	.00	.00	.00	1.53	1.53	.00	.00	.00	.00
64	0330	80	.42	14.78	.00	.66	2.06	17.92	.00	.00	.00	.00
64	0395	90	.00	.00	.18	.00	.00	.18	.00	.00	.00	.00
64	0930	10	.00	.00	.86	.00	.00	.86	.00	.00	.00	.00
64	0930	80	6.34	.00	.00	.00	.00	6.34	.00	.00	.00	.00
64	7710	10	.00	.00	.00	.00	.00	.00	.00	.00	1.41	.00
64	7710	20	.00	.00	.00	.00	.00	.00	.00	.00	.93	.00
64	7710	90	.00	.00	.00	.00	.00	.00	.00	.00	.19	.00
64	8878	10	.00	.00	.00	.00	.00	.00	.00	.00	.28	.00
85	0330	80	.00	.07	.00	.00	.00	.07	.00	.00	.00	.00
86	0096	80	.00	.00	3.00	.00	.00	3.00	.00	.00	.00	.00
GARAGE TOTAL			8.17	24.43	36.93	33.56	13.50	116.59	1.15	1.03	2.81	.99
TOTAL			8.17	24.43	36.93	33.56	13.50	116.59	1.15	1.03	2.81	.99

FRONTAGE ROAD MILEAGE - Primary 0.485, Interstate 0.000, Total 0.485





CO	ROUTE	UNIT	RURAL MILES BY WIDTH				URBAN MILES	TOTAL MILES	DIVIDED		PARKS & INST RDS	RAMPS X-OVER
			18	20	22	24			RURAL	URBAN		
GARAGE 551105 AMES												
08	0030	10	.00	.00	.00	.80	.00	.80	.80	.00	.00	.00
40	0035	10	.00	.00	.00	2.27	.00	2.27	2.27	.00	.00	1.07
85	0030	10	.00	.00	.00	9.16	3.21	12.37	4.31	3.21	.00	2.56
85	0035	10	.00	.00	.00	23.08	.42	23.50	23.08	.42	.00	7.99
85	0069	10	.00	.00	.00	.80	.38	1.18	.00	.20	.00	.00
85	0069	60	.00	.00	.00	.00	4.56	4.56	.00	1.24	.00	.05
85	0069	80	.00	.00	.00	13.72	1.74	15.46	.00	.00	.00	.05
85	019R	10	.00	.00	.00	.00	.00	.00	.00	.00	.00	.00
85	020R	10	.00	.00	.00	.00	.00	.00	.00	.00	.00	.00
85	0210	10	.00	.00	.00	.38	.00	.38	.00	.00	.00	.00
85	0210	80	.00	.00	.00	.00	.43	.43	.00	.00	.00	.00
85	0210	90	.00	.00	18.17	.00	1.74	19.91	.00	.00	.00	.00
85	0221	10	.00	.00	.00	.18	.00	.18	.00	.00	.00	.11
85	0221	40	.00	.00	.00	2.85	.78	3.63	.00	.00	.00	.00
85	061R	10	.00	.00	.00	.00	.00	.00	.00	.00	.00	.00
85	8810	10	.00	.00	.00	.00	.00	.00	.00	.00	4.11	.00
85	8810	20	.00	.00	.00	.00	.00	.00	.00	.00	.22	.00
85	8810	90	.00	.00	.00	.00	.00	.00	.00	.00	9.43	.00
GARAGE TOTAL			.00	.00	18.17	53.24	13.26	84.67	30.46	5.07	13.76	11.83
GARAGE 551106 COLD												
42	0065	80	.00	.00	.00	6.00	.69	6.69	.00	.00	.00	.00
50	0065	80	.00	3.72	.00	.00	.00	3.72	.00	.00	.00	.00
64	0030	10	.00	.00	.00	3.43	.00	3.43	.00	.00	.00	.00
64	0930	80	3.36	.00	.00	.00	.00	3.36	.00	.00	.00	.00
85	0030	10	.00	.00	.00	10.99	.94	11.93	.00	.00	.00	1.11
85	0065	10	.00	.00	.00	.39	.00	.39	.00	.00	.00	.00
85	0065	40	.00	.00	.00	.00	.00	.00	.00	.00	.00	.36
85	0065	80	.00	10.07	.00	12.66	.75	23.48	.00	.00	.00	.58
85	0133	10	.00	.00	.00	.18	.62	.80	.00	.00	.00	.05
85	0133	80	.00	.00	.00	.00	.17	.17	.00	.00	.00	.00
85	0317	40	.00	.00	.00	.00	.45	.45	.00	.00	.00	.00
GARAGE TOTAL			3.36	13.79	.00	33.65	3.62	54.42	.00	.00	.00	2.10
TOTAL			3.36	13.79	18.17	86.89	16.88	139.09	30.46	5.07	13.76	13.93

FRONTAGE ROAD MILEAGE - Primary 0.740, Interstate 0.000, Total 0.740

# AMES AREA

## OPERATION BASES AT AMES AND COLO

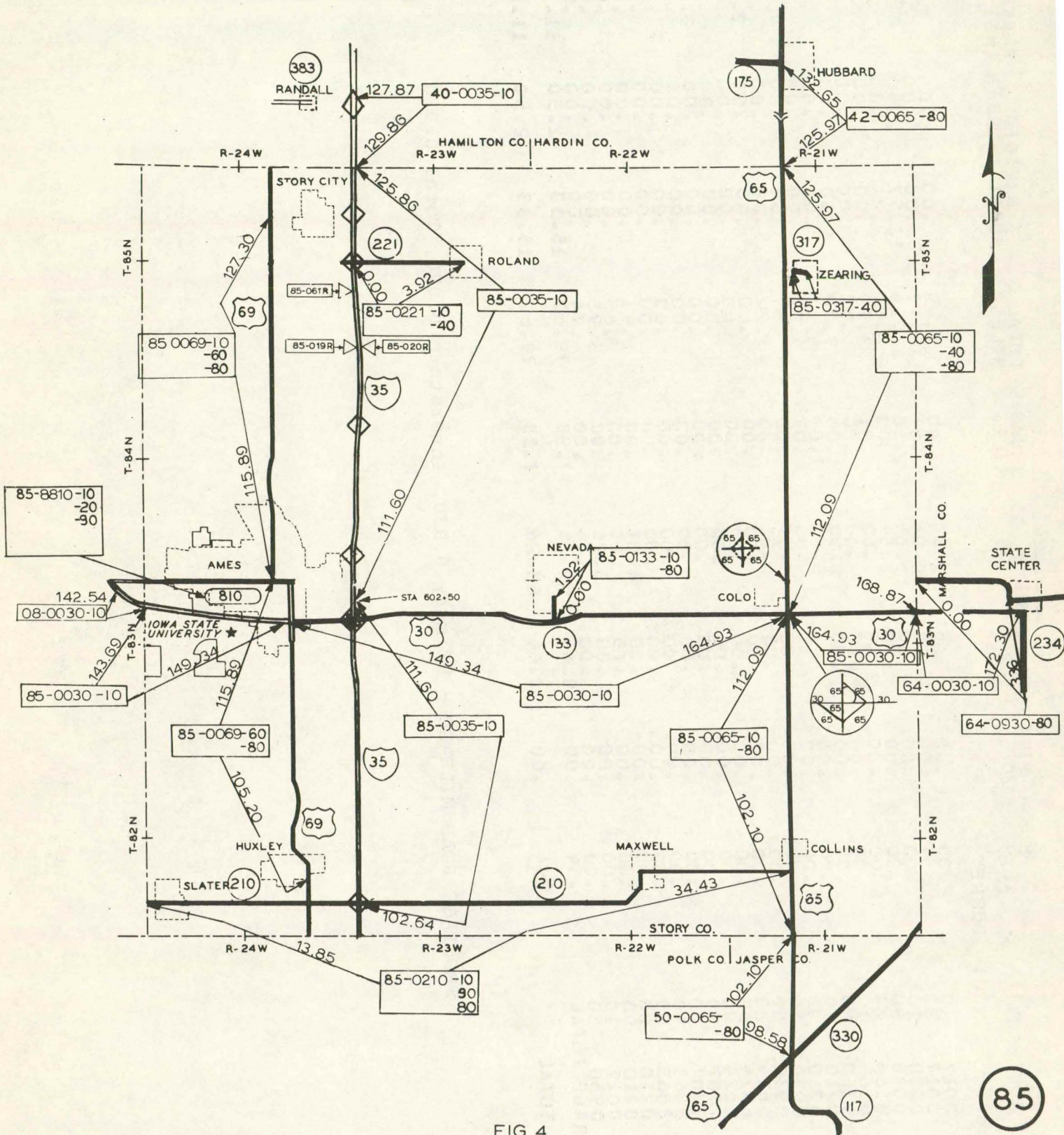


FIG. 4

CO	ROUTE	UNIT	RURAL MILES BY WIDTH				URBAN MILES	TOTAL MILES	DIVIDED		PARKS & INST RDS	RAMPS X-OVER
			18	20	22	24			RURAL	URBAN		
GARAGE 551201 BOONE												
08	0017	10	.00	.00	.00	12.48	.00	12.48	.00	.00	.00	.00
08	0017	80	.54	.00	.00	10.06	1.57	12.17	.00	.00	.00	.00
08	0030	10	.00	.00	.00	15.64	2.50	18.14	12.52	2.50	.00	2.73
08	0030	80	.00	.00	.00	2.59	.00	2.59	2.24	.00	.00	.00
08	0164	20	.00	.00	3.48	.00	.31	3.79	.00	.00	.00	.00
08	0169	10	.00	.00	.00	.30	.00	.30	.00	.00	.00	.00
08	0169	80	.00	.00	.00	8.90	1.00	9.90	.00	.00	.00	.00
08	0210	10	.00	.00	.00	5.80	1.03	6.83	.00	.00	.00	.00
08	0210	90	.00	.00	4.31	.00	.07	4.38	.00	.00	.00	.00
08	0930	10	.00	.00	.00	.57	.00	.57	.57	.00	.00	.00
08	0930	80	.00	.00	.00	1.22	.00	1.22	.00	.00	.00	.00
08	6624	20	.00	.00	.00	.00	.00	.00	.00	.00	2.24	.00
08	6624	30	.00	.00	.00	.00	.00	.00	.00	.00	.66	.00
08	6624	90	.00	.00	.00	.00	.00	.00	.00	.00	.42	.00
08	7707	10	.00	.00	.00	.00	.00	.00	.00	.00	3.40	.00
08	7707	20	.00	.00	.00	.00	.00	.00	.00	.00	4.01	.00
08	8863	10	.00	.00	.00	.00	.00	.00	.00	.00	.17	.00
08	8863	30	.00	.00	.00	.00	.00	.00	.00	.00	.21	.00
25	0210	80	.00	.00	.00	1.01	.90	1.91	.00	.00	.00	.00
25	0210	90	.00	.00	.65	.00	.00	.65	.00	.00	.00	.00
40	0017	10	.00	.00	.00	3.95	.00	3.95	.00	.00	.00	.00
85	0930	80	.00	.00	.00	.74	.00	.74	.00	.00	.00	.00
GARAGE TOTAL			.54	.00	8.44	63.26	7.38	79.62	15.33	2.50	11.11	2.73
TOTAL			.54	.00	8.44	63.26	7.38	79.62	15.33	2.50	11.11	2.73

FRONTAGE ROAD MILEAGE - Primary 0.930, Interstate 0.000, Total 0.930



CO	ROUTE	UNIT	RURAL MILES BY WIDTH				URBAN MILES	TOTAL MILES	DIVIDED		PARKS & INST RDS	RAMP S X-OVER
			18	20	22	24			RURAL	URBAN		
GARAGE 551204 JEFFERSON												
08	0030	80	.00	.00	.00	3.02	.00	3.02	.00	.00	.00	.00
13	0004	10	.00	.00	3.98	.00	.00	3.98	.00	.00	.00	.00
14	0030	10	.00	.00	.00	1.52	.00	1.52	.00	.00	.00	.00
14	0030	80	.00	.00	.00	2.76	.00	2.76	.00	.00	.00	.00
37	0004	10	.00	10.03	11.72	2.00	4.89	28.64	.00	.07	.00	.00
37	0004	80	.00	.00	.00	.00	.41	.41	.00	.00	.00	.00
37	0025	10	9.01	.00	.00	1.19	.78	10.98	.00	.00	.00	.00
37	0025	80	.00	.00	.00	.19	.70	.89	.00	.00	.00	.00
37	0030	10	.00	.00	.00	20.84	1.80	22.64	.00	.07	.00	.00
37	0030	80	.00	.00	.00	1.89	.00	1.89	.00	.00	.00	.00
37	0144	10	.00	.00	.00	.00	.10	.10	.00	.00	.00	.00
37	0144	40	.00	.00	.00	6.14	.50	6.64	.00	.00	.00	.00
37	0144	80	.00	.00	.00	.41	.23	.64	.00	.00	.00	.00
37	0144	90	.00	.00	.00	.00	.27	.27	.00	.00	.00	.00
39	0004	10	.00	.00	1.09	.15	.00	1.24	.00	.00	.00	.00
39	0025	10	.00	.00	.23	.76	.00	.99	.00	.00	.00	.00
GARAGE TOTAL			9.01	10.03	17.02	40.87	9.68	86.61	.00	.14	.00	.00
TOTAL			9.01	10.03	17.02	40.87	9.68	86.61	.00	.14	.00	.00



CO	ROUTE	UNIT	RURAL MILES BY WIDTH				URBAN MILES	TOTAL MILES	DIVIDED		PARKS & INST RDS	RAMPS X-OVER
			18	20	22	24			RURAL	URBAN		
GARAGE 551206 WEBSTER CITY												
07	0281	10	.00	.00	.00	.04	.00	.04	.00	.00	.00	.00
40	0017	10	.00	5.76	.00	11.37	1.48	18.61	.00	.00	.00	.17
40	0017	80	.00	.00	.00	.00	.00	.00	.00	.00	.00	.07
40	0020	10	.00	.00	.00	16.54	2.21	18.75	14.94	2.21	.00	6.14
40	0020	80	.00	.00	.00	.31	.00	.31	.00	.00	.00	.00
40	0175	10	.00	.00	.00	.29	.00	.29	.00	.00	.00	.00
40	0175	80	.00	.00	.00	.05	.00	.05	.00	.00	.00	.00
40	0175	90	.00	.00	.00	13.65	.95	14.60	.00	.00	.00	.00
40	0928	80	.00	.00	.00	2.41	.00	2.41	.00	.00	.00	.00
40	8872	90	.00	.00	.00	.00	.00	.00	.00	.00	.09	.00
94	0175	90	.00	.00	.00	.00	.50	.50	.00	.00	.00	.00
99	0017	10	.00	.00	.00	.85	.00	.85	.00	.00	.00	.00
99	0017	80	.00	.00	.00	5.85	.00	5.85	.00	.00	.00	.00
GARAGE TOTAL			.00	5.76	.00	51.36	5.14	62.26	14.94	2.21	.09	6.38
GARAGE 551207 WILLIAMS												
35	0035	10	.00	.00	.00	4.72	.00	4.72	4.72	.00	.00	.63
40	0020	10	.00	.00	.11	.15	.00	.26	.00	.00	.00	.00
40	0020	80	.00	.00	.00	2.33	.00	2.33	.00	.00	.00	.00
40	0020	90	.00	.00	.85	.00	.00	.85	.00	.00	.00	.00
40	0035	10	.00	.00	.00	21.81	.00	21.81	21.81	.00	.00	5.65
40	0069	10	.00	.00	.00	.44	.23	.67	.00	.00	.00	.00
40	0069	80	.00	.00	.00	16.51	1.76	18.27	.00	.00	.00	.17
40	0175	10	.00	.00	.00	2.17	1.78	3.95	.00	.00	.00	.00
40	0175	40	.00	.00	.00	.00	.03	.03	.00	.00	.00	.00
40	0175	90	.00	.00	.00	5.16	.00	5.16	.00	.00	.00	.00
40	0383	10	.00	.84	.00	.00	.47	1.31	.00	.00	.00	.22
40	0928	10	.00	.00	.00	.34	.00	.34	.00	.00	.00	.00
40	0928	80	.00	.00	.00	14.40	.00	14.40	.00	.00	.00	.00
42	0020	80	.00	.00	.00	6.05	.00	6.05	.00	.00	.00	.00
42	0175	90	.00	.00	7.68	.00	.21	7.89	.00	.00	.00	.00
85	0069	80	.00	.00	.00	1.51	.00	1.51	.00	.00	.00	.00
99	0035	10	.00	.00	.00	5.12	.00	5.12	5.12	.00	.00	1.22
GARAGE TOTAL			.00	.84	8.64	80.71	4.48	94.67	31.65	.00	.00	7.89
TOTAL			.00	6.60	8.64	132.07	9.62	156.93	46.59	2.21	.09	14.27



# WILLIAMS AREA

OPERATION BASES AT WEBSTER CITY AND WILLIAMS

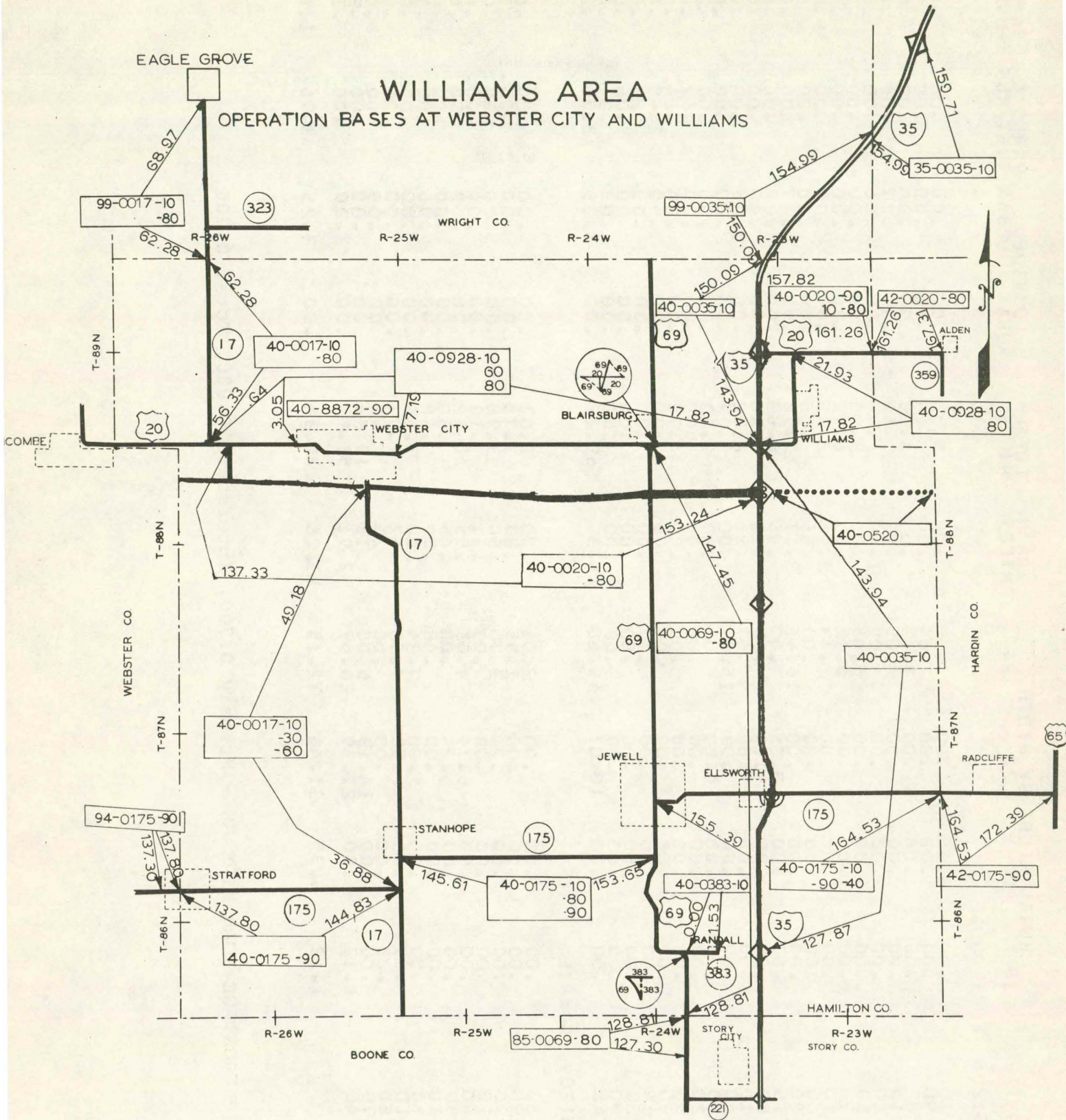


FIG. 7

CO	ROUTE	UNIT	RURAL MILES BY WIDTH				URBAN MILES	TOTAL MILES	DIVIDED		PARKS & INST RDS	RAMP S X-OVER
			18	20	22	24			RURAL	URBAN		
GARAGE 551208 FORT DODGE												
13	0007	10	.00	3.35	.00	.00	.00	3.35	.00	.00	.00	.00
13	0007	90	.00	.00	.00	.64	.00	.64	.00	.00	.00	.00
40	0020	80	.00	.00	.00	3.13	.00	3.13	.00	.00	.00	.00
94	0007	10	.00	.00	.00	.05	.07	.12	.00	.07	.00	.81
94	0007	60	.00	.00	.00	.00	1.48	1.48	.00	.86	.00	.00
94	0007	80	.00	.00	.00	5.05	.00	5.05	.00	.00	.00	.00
94	0007	90	.00	.00	.00	6.12	.00	6.12	.00	.00	.00	.00
94	0020	10	.00	.00	.00	.43	1.96	2.39	.00	.00	.00	.00
94	0020	60	.00	.00	.00	.00	.85	.85	.00	.30	.00	.00
94	0020	80	.00	.00	.00	14.41	3.17	17.58	.00	.17	.00	.00
94	0050	10	.00	.00	5.88	.09	.86	6.83	.00	.00	.00	.00
94	0050	80	.00	.00	.19	.00	.11	.30	.00	.00	.00	.00
94	0169	10	.00	.00	.00	.47	1.85	2.32	.00	1.85	.00	.00
94	0169	80	.00	.00	.00	15.07	.00	15.07	.00	.00	.00	.00
94	0924	90	.00	.00	4.00	.00	.00	4.00	.00	.00	.00	.00
94	6613	20	.00	.00	.00	.00	.00	.00	.00	.00	.62	.00
94	6613	30	.00	.00	.00	.00	.00	.00	.00	.00	.24	.00
94	6613	90	.00	.00	.00	.00	.00	.00	.00	.00	2.48	.00
94	8871	19	.00	.00	.00	.00	.00	.00	.00	.00	.25	.00
94	8871	20	.00	.00	.00	.00	.00	.00	.00	.00	.06	.00
94	8871	90	.00	.00	.00	.00	.00	.00	.00	.00	.31	.00
GARAGE TOTAL			.00	3.35	10.07	45.46	10.35	69.23	.00	3.25	3.96	.81
GARAGE 551209 GOWRIE												
08	0169	80	.00	.00	.00	2.01	.00	2.01	.00	.00	.00	.00
13	0004	90	.00	.00	.00	2.95	.80	3.75	.00	.00	.00	.00
13	0175	90	.00	.00	.28	3.70	.00	3.98	.00	.00	.00	.00
37	0144	10	.00	.00	.00	.00	.11	.11	.00	.00	.00	.00
37	0144	90	.00	.00	6.74	4.63	.55	11.92	.00	.00	.00	.00
37	0397	90	.00	.00	.24	.00	.45	.69	.00	.00	.00	.00
94	0169	10	.00	.00	.00	.48	.00	.48	.00	.00	.00	.13
94	0169	80	.00	.00	.00	7.34	.00	7.34	.00	.00	.00	.00
94	0175	10	.89	.00	.00	.50	.62	2.01	.00	.00	.00	.00
94	0175	80	.23	.00	.00	.00	.25	.48	.00	.00	.00	.00
94	0175	90	.00	.00	14.13	5.08	.13	19.34	.00	.00	.00	.22
GARAGE TOTAL			1.12	.00	21.39	26.69	2.91	52.11	.00	.00	.00	.35
TOTAL			1.12	3.35	31.46	72.15	13.26	121.34	.00	3.25	3.96	1.16

FRONTAGE ROAD MILEAGE - Primary 0.700, Interstate 0.000, Total 0.700

# FORT DODGE AREA

## OPERATION BASES AT FORT DODGE AND GOWRIE

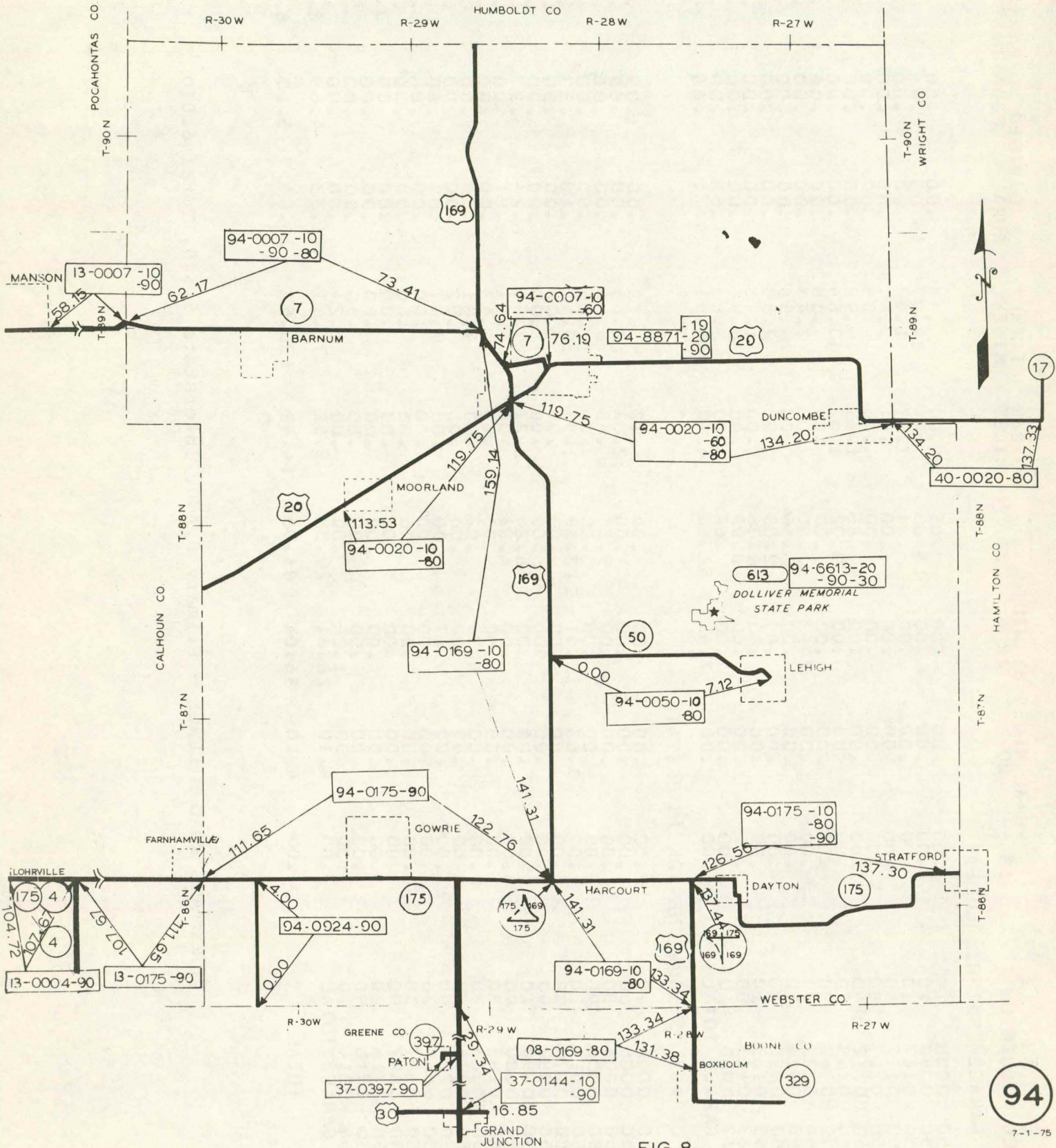


FIG 8

CO	ROUTE	UNIT	RURAL MILES BY WIDTH				URBAN MILES	TOTAL MILES	DIVIDED		PARKS & INST RDS	RAMPS X-OVER
			18	20	22	24			RURAL	URBAN		
GARAGE 551301 COL FAX												
50	0006	10	.00	.00	.00	.05	.00	.05	.00	.00	.00	.00
50	0080	10	.00	.00	.00	14.03	.44	14.47	14.03	.44	.00	2.20
50	0117	10	.00	.00	.00	.81	1.17	1.98	.00	.00	.00	.00
50	0117	50	.00	.00	.00	.00	.41	.41	.00	.00	.00	.00
50	0117	80	.00	.00	.00	.00	.05	.05	.00	.00	.00	.00
50	0117	90	.00	.00	.00	13.86	1.13	14.99	.00	.00	.00	.00
50	0163	80	.00	.00	.00	9.02	1.62	10.64	.00	.00	.00	.00
50	0163	90	.00	.00	.00	.00	.08	.08	.00	.00	.00	.00
50	0223	90	.00	.00	7.43	.00	.00	7.43	.00	.00	.00	.00
50	0926	10	.00	.00	.00	.56	.00	.56	.00	.00	.00	.00
50	0926	80	.00	.00	.00	2.83	.00	2.83	.00	.00	.00	.00
63	0163	10	.00	.00	.00	1.76	.00	1.76	.00	.00	.00	.00
63	0163	80	.00	.00	.00	8.98	.00	8.98	.00	.00	.00	.00
77	0080	10	.00	.00	.00	.68	.00	.68	.68	.00	.00	.00
GARAGE TOTAL			.00	.00	7.43	52.58	4.90	64.91	14.71	.44	.00	2.20
GARAGE 551304 NEWTON INTERSTATE												
50	0006	10	.00	.00	.00	.00	.72	.72	.00	1.09	.00	.00
50	0006	60	.00	.00	.00	.00	2.63	2.63	.00	.00	.00	.00
50	0006	80	.00	.00	.00	5.83	.83	6.66	.00	.00	.00	.00
50	0006	90	.00	.00	.00	.00	.06	.06	.00	.00	.00	.00
50	0014	10	.00	3.63	12.91	12.38	1.53	30.45	.18	.33	.00	.00
50	007R	90	.00	.00	.00	.00	.00	.00	.00	.00	.00	.00
50	008R	90	.00	.00	.00	.00	.00	.00	.00	.00	.00	.00
50	0080	10	.00	.00	.00	6.24	3.27	9.51	6.24	3.27	.00	3.44
50	0080	90	.00	.00	.00	4.91	.00	4.91	4.91	.00	.00	.00
50	0163	80	.00	.00	.00	.00	.43	.43	.00	.00	.00	.00
50	0223	90	.00	.00	4.79	.02	.00	4.81	.00	.00	.00	.00
50	0224	10	.00	.47	.00	.00	.05	.52	.00	.00	.00	.00
50	0224	90	.00	.00	9.67	.00	.00	9.67	.00	.00	.00	.09
50	6647	20	.00	.00	.00	.00	.00	.00	.00	.00	3.05	.00
50	6647	30	.00	.00	.00	.00	.00	.00	.00	.00	.03	.00
50	6647	90	.00	.00	.00	.00	.00	.00	.00	.00	3.28	.00
50	7716	20	.00	.00	.00	.00	.00	.00	.00	.00	.90	.00
50	7716	90	.00	.00	.00	.00	.00	.00	.00	.00	.75	.00
64	0014	10	.00	.00	1.24	.00	.00	1.24	.00	.00	.00	.00
GARAGE TOTAL			.00	4.10	28.61	29.38	9.52	71.61	11.33	4.69	8.01	3.53
TOTAL			.00	4.10	36.04	81.96	14.42	136.52	26.04	5.13	8.01	5.73

FRONTAGE ROAD MILEAGE - Primary 0.470, Interstate 5.540, Total 6.010



CO	ROUTE	UNIT	RURAL MILES BY WIDTH				URBAN MILES	TOTAL MILES	DIVIDED		PARKS & INST RDS	RAMPS X-OVER
			18	20	22	24			RURAL	URBAN		
GARAGE 551305 GRINNELL												
50	0006	80	.00	.00	.00	8.13	.00	8.13	.00	.00	.00	.00
50	0225	10	.00	.00	.00	.00	.13	.13	.00	.00	.00	.00
50	0225	80	.00	.00	.00	.00	.04	.04	.00	.00	.00	.00
50	0225	90	.00	.00	3.80	.00	.91	4.71	.00	.00	.00	.00
62	0146	90	.00	.00	.00	2.22	.00	2.22	.00	.00	.00	.00
64	0146	90	.00	.00	.00	.85	.00	.85	.00	.00	.00	.00
79	0006	60	.00	.00	.00	.00	.49	.49	.00	.00	.00	.00
79	0006	80	.00	.00	.00	1.69	.00	1.69	.00	.00	.00	.00
79	0080	10	.00	.00	.00	7.06	.00	7.06	7.06	.00	.00	.00
79	0080	90	.00	.00	.00	3.04	.00	3.04	3.04	.00	.00	1.15
79	0146	60	.00	.00	.00	.00	2.04	2.04	.00	.00	.00	.00
79	0146	90	.00	.00	.00	24.57	.64	25.21	.19	.00	.00	.00
79	0225	90	.00	.00	2.74	.07	.00	2.81	.00	.00	.00	.05
86	0146	90	.00	.00	.00	2.87	.00	2.87	.00	.00	.00	.00
GARAGE TOTAL			.00	.00	6.54	50.50	4.25	61.29	10.29	.00	.00	1.20
GARAGE 551306 MALCOM												
48	0080	10	.00	.00	.00	.77	.00	.77	.77	.00	.00	.00
50	0080	90	.00	.00	.00	1.85	.00	1.85	1.85	.00	.00	1.39
54	0021	90	.00	.00	.00	3.96	.00	3.96	.00	.00	.00	.00
62	0063	80	.00	.00	6.38	.07	.00	6.45	.00	.00	.00	.00
79	0006	10	.00	.00	.00	20.87	1.00	21.87	.00	.00	.00	.00
79	0006	80	.00	.00	.00	.00	.28	.28	.00	.00	.00	.00
79	0021	10	.00	.00	.00	11.88	.00	11.88	.00	.00	.00	.00
79	0021	80	.00	.00	.00	.01	.00	.01	.00	.00	.00	.00
79	0021	90	.00	.00	.00	4.46	.00	4.46	.00	.00	.00	.00
79	0063	10	.00	13.02	.00	1.74	2.14	16.90	.20	.00	.00	.00
79	0063	90	.00	.00	.00	.44	.00	.44	.00	.00	.00	.00
79	0080	10	.00	.00	.00	14.06	.00	14.06	14.06	.00	.00	3.39
79	0085	10	.00	.00	.00	.00	.59	.59	.00	.00	.00	.00
79	0085	90	.00	.00	.00	7.79	1.08	8.87	.00	.00	.00	.00
GARAGE TOTAL			.00	13.02	6.38	67.90	5.09	92.39	16.88	.00	.00	4.78
TOTAL			.00	13.02	12.92	118.40	9.34	153.68	27.17	.00	.00	5.98



CD	ROUTE	UNIT	RURAL MILES BY WIDTH				URBAN MILES	TOTAL MILES	DIVIDED		PARKS & INST RDS	RAMP S X-OVER
			18	20	22	24			RURAL	URBAN		
GARAGE 551308 TAMA												
06	0021	10	.00	.00	.00	6.34	.00	6.34	.00	.00	.00	.00
06	0021	19	.00	.00	.00	.04	.00	.04	.00	.00	.00	.00
06	0021	90	.00	.00	.00	.59	.00	.59	.00	.00	.00	.00
79	0063	10	.00	.00	.00	8.04	.00	8.04	.00	.00	.00	.00
86	0030	10	.00	.00	.00	9.66	2.62	12.28	.00	.00	.00	.00
86	0030	80	.00	.00	.00	12.58	.37	12.95	.00	.00	.00	.00
86	0063	10	.00	.00	.00	11.30	3.09	14.39	.00	.00	.00	.00
86	0063	80	.00	.00	.00	.00	.90	.90	.00	.00	.00	.00
86	7709	10	.00	.00	.00	.00	.00	.00	.00	.00	.27	.00
86	7709	20	.00	.00	.00	.00	.00	.00	.00	.00	.12	.00
86	7709	90	.00	.00	.00	.00	.00	.00	.00	.00	.10	.00
GARAGE TOTAL			.00	.00	.00	48.55	6.98	55.53	.00	.00	.49	.00
GARAGE 551309 TRAER												
06	0008	10	.00	.00	.00	5.16	.00	5.16	.00	.00	.00	.00
06	0021	10	.00	.00	.00	11.79	.00	11.79	.00	.00	.00	.00
06	0021	40	.00	.00	.00	.07	.00	.07	.00	.00	.00	.00
06	0021	90	.00	.00	.00	.13	.00	.13	.00	.00	.00	.00
07	0063	10	.00	.00	.00	6.65	.00	6.65	.00	.00	.00	.00
86	0008	10	.00	.00	.00	1.09	.40	1.49	.00	.00	.00	.00
86	0008	50	.00	.00	.00	.00	.05	.05	.00	.00	.00	.00
86	0008	90	.00	.00	.00	7.19	.06	7.25	.00	.00	.00	.00
86	0063	10	.00	.00	.00	19.51	1.00	20.51	.00	.00	.00	.00
86	0063	80	.00	.00	.00	.65	.00	.65	.00	.00	.00	.00
86	0096	10	.00	.00	.00	.35	.00	.35	.00	.00	.00	.00
86	0096	90	.00	.00	.00	6.26	.00	6.26	.00	.00	.00	.00
86	0229	30	.00	.00	.00	.00	.09	.09	.00	.00	.00	.00
86	0229	90	.00	.00	4.92	.00	.40	5.32	.00	.00	.00	.00
86	6655	20	.00	.00	.00	.00	.00	.00	.00	.00	.92	.00
86	6655	90	.00	.00	.00	.00	.00	.00	.00	.00	.63	.00
GARAGE TOTAL			.00	.00	4.92	58.85	2.00	65.77	.00	.00	1.55	.00
TOTAL			.00	.00	4.92	107.40	8.98	121.30	.00	.00	2.04	.00



# TAMA AREA OPERATION BASES AT TAMA AND TRAER

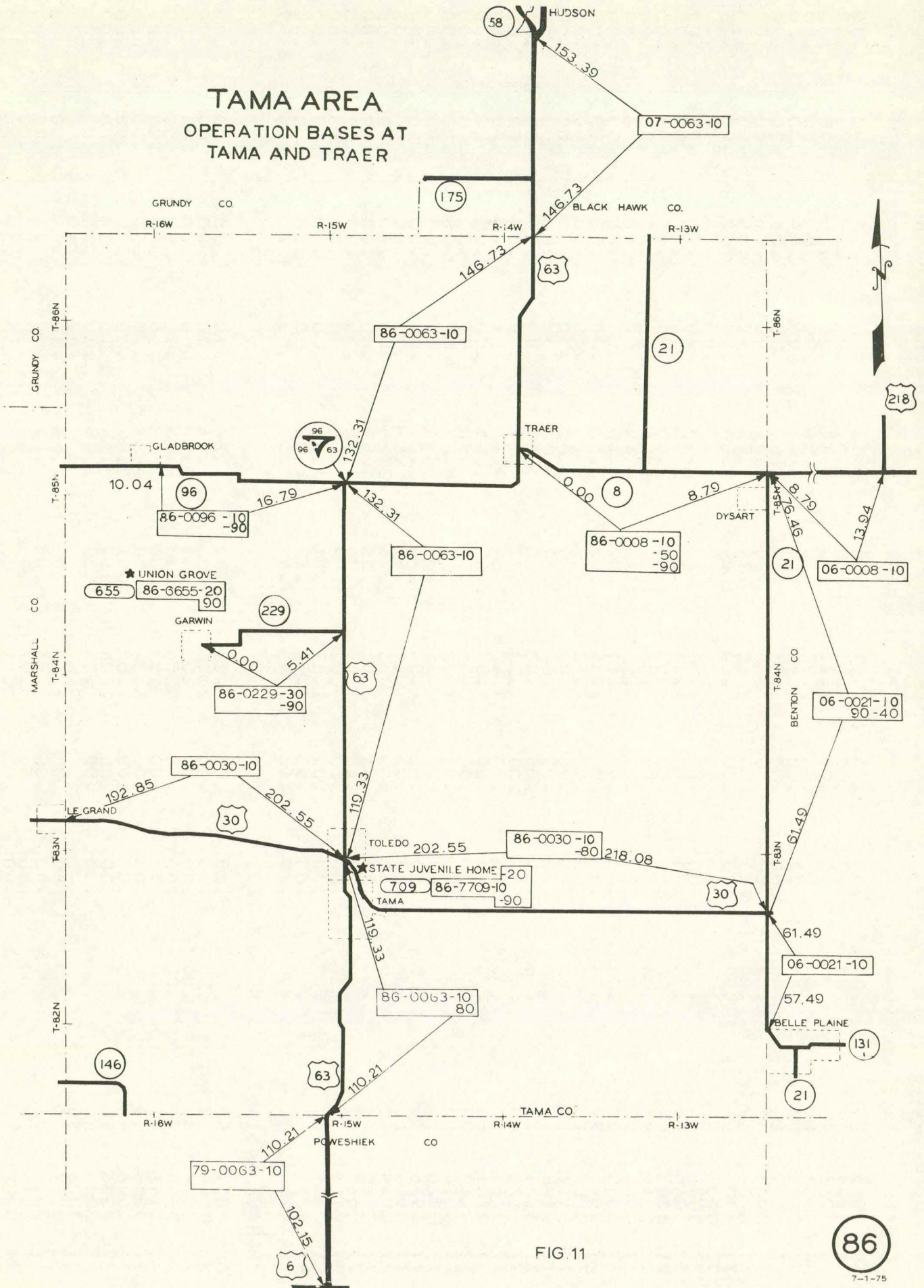


FIG 11

CO	ROUTE	UNIT	RURAL MILES BY WIDTH				URBAN MILES	TOTAL MILES	DIVIDED		PARKS & INST	RDS	RAMPS X-OVER
			18	20	22	24			RURAL	URBAN			
GARAGE 551401 ALTOONA													
50	0065	10	.00	.00	.00	.03	.00	.03	.00	.00	.00	.00	
50	0065	80	.00	.00	.00	.07	.00	.07	.00	.00	.00	.00	
50	0065	90	.00	.00	.00	.00	.00	2.77	.00	.00	.00	.00	
50	0163	10	.00	.00	.00	.26	.00	.26	.00	.00	.00	.00	
50	0163	80	.00	.00	.00	3.93	.00	3.93	.00	.00	.00	.00	
77	0005	10	.00	.00	.00	3.93	.08	4.01	.00	.00	.00	.00	
77	0005	80	.00	.00	.00	.86	.00	.86	.00	.00	.00	.00	
77	0006	10	.00	.00	.00	2.18	.34	2.52	.47	.09	.00	.13	
77	0006	60	.00	.00	.00	.00	1.84	1.84	.00	.72	.00	.13	
77	0006	80							1.03	.23			
77	0006	90	.00	.00	.00	.00	.23	.23	.00	.23	.00	.00	
77	0046	10	.00	.00	.00	1.33	.00	1.33	.00	.00	.00	.00	
77	0046	60	.00	.00	.00	.00	3.40	3.40	.00	.00	.00	.00	
77	0046	80	.00	.00	.00	.54	1.31	1.85	.00	.00	.00	.00	
77	0065	10	.00	.00	.00	6.63	1.86	8.49	1.02	1.00	.00	.00	
77	0065	80	.00	.00	.00	.10	.00	.10	1.53	.86	.00	.00	
77	0065	90	.00	.00	.00	2.34	.00	2.34	.00	.00	.00	.00	
77	0080	10	.00	.00	.00	7.10	.00	7.10	7.10	.00	.00	3.25	
77	011R	10	.00	.00	.00	.00	.00	.00	.00	.00	.00	.00	
77	012R	10	.00	.00	.00	.00	.00	.00	.00	.00	.00	.00	
77	0126	10	.00	.00	.00	.00	.25	.25	.00	.00	.00	.00	
77	0126	40	.00	.00	.00	.00	.17	.17	.00	.00	.00	.00	
77	0163	10	.00	.00	.00	8.42	1.04	9.46	4.87	.89	.00	.00	
77	0163	60	.00	.00	.00	.00	1.45	1.45	.00	.00	.00	.00	
77	0163	80	.00	.00	.00	.94	.04	.98	3.55	.00	.00	.00	
77	0316	10	.00	.00	5.91	2.32	.44	8.67	.00	.00	.00	.00	
77	0926	10	.00	.00	.00	.36	.05	.41	.25	.00	.00	.00	
77	0926	80	.00	.20	.00	1.39	1.24	2.83	.00	.00	.00	.00	
77	0945	10	.00	.00	.00	.14	.55	.69	.00	.00	.00	.08	
77	0945	80	.00	.00	.00	.00	2.25	2.25	.00	.00	.00	.00	
77	0945	90	.00	.00	1.51	.00	.08	1.59	.00	.00	.00	.00	
77	0950	90	.00	.00	3.20	.15	.00	3.35	.00	.00	.00	.00	
77	7715	10	.00	.00	.00	.00	.00	.00	.00	.00	.68	.00	
91	0005	10	.00	.00	.00	1.38	.00	1.38	.00	.00	.00	.00	
91	0005	80	.00	.00	.50	4.76	.78	6.04	.00	.00	.00	.00	
GARAGE TOTAL			.00	.20	11.12	51.93	17.40	80.65	19.82	4.02	.68	3.59	
GARAGE 551402 DES MOINES WEST													
08	0017	80	.00	.00	.00	.28	.00	.28	.00	.00	.00	.00	
25	0044	10	.00	.00	.00	2.06	.00	2.06	.00	.00	.00	.00	
25	0044	80	.00	.00	.00	.08	.00	.08	.00	.00	.00	.00	
25	0044	90	.00	.00	.00	5.06	.00	5.06	.00	.00	.00	.00	
25	0141	10	.00	.00	.00	.73	.00	.73	.55	.00	.00	.26	
77	0005	10	.00	.00	.00	6.34	.00	6.34	.00	.00	.00	.00	
77	0005	60	.00	.00	.00	.00	3.01	3.01	.00	.00	.00	.00	
77	0006	10	.00	.00	.00	2.05	1.69	3.74	1.15	1.39	.00	.00	
77	0006	60	.00	.00	.00	.00	1.35	1.35	.00	.00	.00	.00	
77	0006	80							.82	.10			
77	0017	10	.00	.00	.00	7.10	.00	7.10	.00	.00	.00	.00	
77	0017	80	.00	.00	.00	.81	.00	.81	.00	.00	.00	.00	
77	0028	10	.00	.00	.00	.92	3.45	4.37	.00	.00	.00	.00	
77	0028	80	.00	.00	.00	1.51	.30	1.81	.00	.00	.00	.00	
77	0035	10	.00	.00	.00	4.63	8.12	12.75	4.63	8.12	.00	7.73	
77	0044	10	.00	1.09	.08	.18	.75	2.10	.00	.00	.00	.00	

# DES MOINES AREA

OPERATION BASES AT DES MOINES NORTH, ALTOONA, DES MOINES WEST

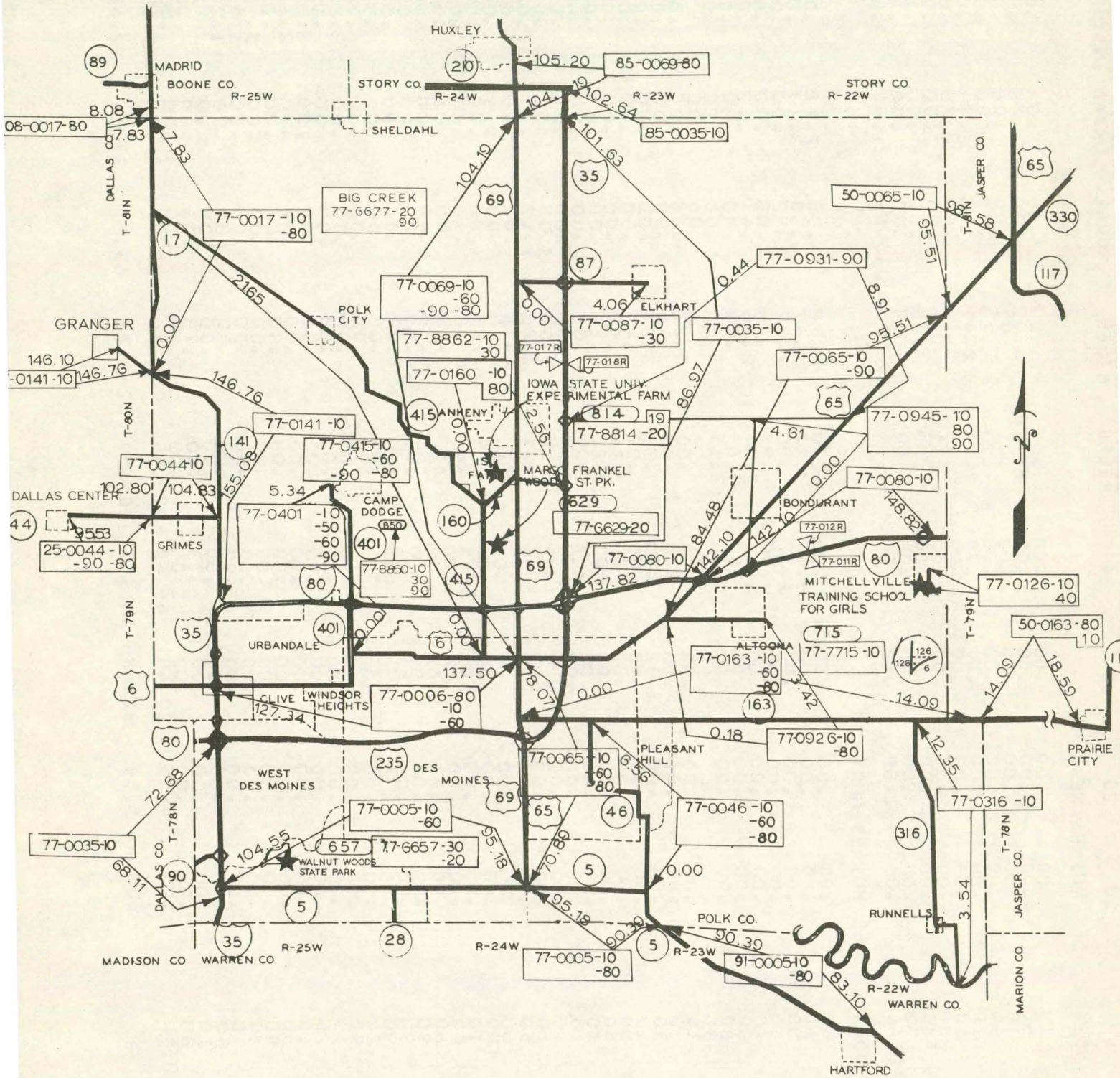


FIG. 12

CO	ROUTE	UNIT	18	20	22	24	MILES	MILES	RURAL	URBAN	INST	RDS	X-OVER
GARAGE 551402 DES MOINES WEST													
77	0065	10	.00	.00	.00	.00	.07	.07	.00	.04	.00	.00	.00
77	0065	60	.00	.00	.00	.00	6.92	6.92	.00	1.99	.00	.00	.00
77	0090	10	.00	.00	.00	.00	.91	.91	.00	.00	.00	.00	.00
77	0090	90	.00	.00	.00	.00	.23	.23	.00	.00	.00	.00	.00
77	0141	10	.00	.00	.00	6.70	1.71	8.41	6.53	1.71	.00	.00	2.22
77	0235	10	.00	.00	.00	.00	8.12	8.12	.00	8.23	.00	.00	11.69
77	0235	80	.00	.00	.00	.00	.11	.11	.00	.00	.00	.00	.00
77	6657	20	.00	.00	.00	.00	.00	.00	.00	.00	.18	.00	.00
77	6657	30	.00	.00	.00	.00	.00	.00	.00	.00	.88	.00	.00
GARAGE TOTAL			.00	1.09	.08	38.45	36.74	76.36	13.68	21.58	1.06	21.90	
GARAGE 551403 DES MOINES NORTH													
77	0006	60	.00	.00	.00	.00	6.70	6.70	.00	2.11	.00	.00	.00
77	0035	10	.00	.00	.00	16.30	3.17	19.47	16.30	3.17	.00	.00	5.15
77	0035	80	.00	.00	.00	1.52	.00	1.52	1.52	.00	.00	.00	.00
77	0065	60	.00	.00	.00	.00	.99	.99	.00	.00	.00	.00	.00
77	0069	10	.00	.00	.00	1.02	1.34	2.36	.41	.32	.00	.00	.00
77	0069	60	.00	.00	.00	.00	.63	.63	.00	.00	.00	.00	.00
77	0069	80	.00	.00	.00	10.10	3.15	13.25	.68	.20	.00	.00	.00
77	0069	90	.00	.00	.00	.00	.06	.06	.00	.00	.00	.00	.00
77	0080	10	.00	.00	.00	4.28	.00	4.28	4.28	.00	.00	.00	.93
77	0087	10	.00	.00	.00	.44	.00	.44	.00	.00	.00	.00	.00
77	0087	30	.00	.00	3.12	.00	.50	3.62	.00	.00	.00	.00	.00
77	0160	10	.00	.00	.82	.40	.25	1.47	.00	.00	.00	.00	.10
77	0160	80	.00	.00	.00	.63	.36	.99	.00	.00	.00	.00	.00
77	0163	60	.00	.00	.00	.00	2.20	2.20	.00	.67	.00	.00	.00
77	017R	10	.00	.00	.00	.00	.00	.00	.00	.00	.00	.00	.00
77	018R	10	.00	.00	.00	.00	.00	.00	.00	.00	.00	.00	.00
77	0235	10	.00	.00	.00	1.05	4.57	5.62	1.05	4.57	.00	.00	8.34
77	0401	10	.00	.00	.00	1.12	.11	1.23	1.12	.11	.00	.00	.00
77	0401	50	.00	.00	.00	.00	2.54	2.54	.00	.00	.00	.00	.00
77	0401	60	.00	.00	.00	.00	.60	.60	.00	.39	.00	.00	.00
77	0401	90	.00	.00	.00	.06	.89	.95	.00	.00	.00	.00	.00
77	0415	10	.00	.00	.00	5.75	.82	6.60	.16	.00	.00	.00	.64
77	0415	60	.00	.00	.00	.00	.63	.63	.00	.00	.00	.00	.00
77	0415	80	.00	4.25	1.65	.38	.00	6.28	3.46	.00	.00	.00	.00
77	0415	90	.00	.00	6.39	.00	.00	6.39	.00	.00	.00	.00	.00
77	0931	90	.00	.00	8.47	.00	.00	8.47	.00	.00	.00	.00	.00
77	6629	90	.00	.00	.00	.00	.00	.00	.00	.00	.33	.00	.00
77	6677	20	.00	.00	.00	.00	.00	.00	.00	.00	4.96	.00	.00
77	6677	90	.00	.00	.00	.00	.00	.00	.00	.00	3.80	.00	.00
77	8814	19	.00	.00	.00	.00	.00	.00	.00	.00	.15	.00	.00
77	8814	20	.00	.00	.00	.00	.00	.00	.00	.00	5.82	.00	.00
77	8850	10	.00	.00	.00	.00	.00	.00	.00	.00	2.13	.00	.00
77	8850	30	.00	.00	.00	.00	.00	.00	.00	.00	.32	.00	.00
77	8850	90	.00	.00	.00	.00	.00	.00	.00	.00	5.18	.00	.00
77	8851	30	.00	.00	.00	.00	.00	.00	.00	.00	6.57	.00	.00
77	8862	10	.00	.00	.00	.00	.00	.00	.00	.00	1.21	.00	.00
77	8862	30	.00	.00	.00	.00	.00	.00	.00	.00	.22	.00	.00
85	0035	10	.00	.00	.00	.73	.00	.73	.00	.00	.00	.00	.00
85	0069	80	.00	.00	.00	1.84	.00	1.84	.00	.00	.00	.00	.00
GARAGE TOTAL			.00	4.25	20.48	45.62	29.45	99.80	29.77	11.54	30.69	15.16	
TOTAL			.00	5.54	31.68	136.00	83.59	256.81	63.27	37.14	32.43	40.65	

FRONTAGE ROAD MILEAGE - Primary 2.300, Interstate 1.000, Total 3.400



CO	ROUTE	UNIT	RURAL MILES BY WIDTH				URBAN MILES	TOTAL MILES	DIVIDED		PARKS & INST RDS	RAMPS X-OVER
			18	20	22	24			RURAL	URBAN		
GARAGE 552101 MASON CITY												
17	0018	10	.00	.00	.00	7.80	7.24	15.04	2.35	2.94	.00	.00
17	0018	80	.00	.00	.00	1.24	3.74	4.98	2.17	1.24	.00	.00
17	0065	10	.00	.00	.00	1.33	.57	1.90	.00	.16	.00	.00
17	0065	50	.00	.00	.00	.00	.43	.43	.00	.00	.00	.00
17	0065	60	.00	.00	.00	.00	1.76	1.76	.00	1.43	.00	.00
17	0065	80	.00	.00	7.62	11.00	2.09	20.71	1.20	.33	.00	.00
17	0065	90	.00	.00	.00	.13	.00	.13	.00	.00	.00	.00
17	0107	10	.00	.00	.00	.00	.60	.60	.00	.00	.00	.00
17	0107	30	.00	.00	.00	.00	.46	.46	.00	.00	.00	.00
17	0107	80	.00	.00	.00	.00	.44	.44	.00	.00	.00	.00
17	0107	90	.00	.00	5.26	12.07	2.16	19.49	.00	.00	.00	.00
17	6611	10	.00	.00	.00	.00	.00	.00	.00	.00	.23	.00
17	6611	20	.00	.00	.00	.00	.00	.00	.00	.00	.92	.00
17	6611	30	.00	.00	.00	.00	.00	.00	.00	.00	.13	.00
17	6631	20	.00	.00	.00	.00	.00	.00	.00	.00	.21	.00
17	6631	90	.00	.00	.00	.00	.00	.00	.00	.00	.71	.00
17	8880	20	.00	.00	.00	.00	.00	.00	.00	.00	.28	.00
34	0018	10	.00	.00	.00	.00	.95	.95	.00	.00	.00	.00
34	0018	80	.00	.00	.00	.00	.03	.03	.00	.00	.00	.00
35	0065	80	.00	.00	.00	.00	1.00	1.00	.00	.00	.00	.00
98	0065	80	.00	.00	.00	2.01	.00	2.01	.00	.00	.00	.00
GARAGE TOTAL			.00	.00	12.88	35.58	21.47	69.93	5.72	6.10	2.48	.00
TOTAL			.00	.00	12.88	35.58	21.47	69.93	5.72	6.10	2.48	.00

# MASON CITY AREA OPERATION BASE AT MASON CITY

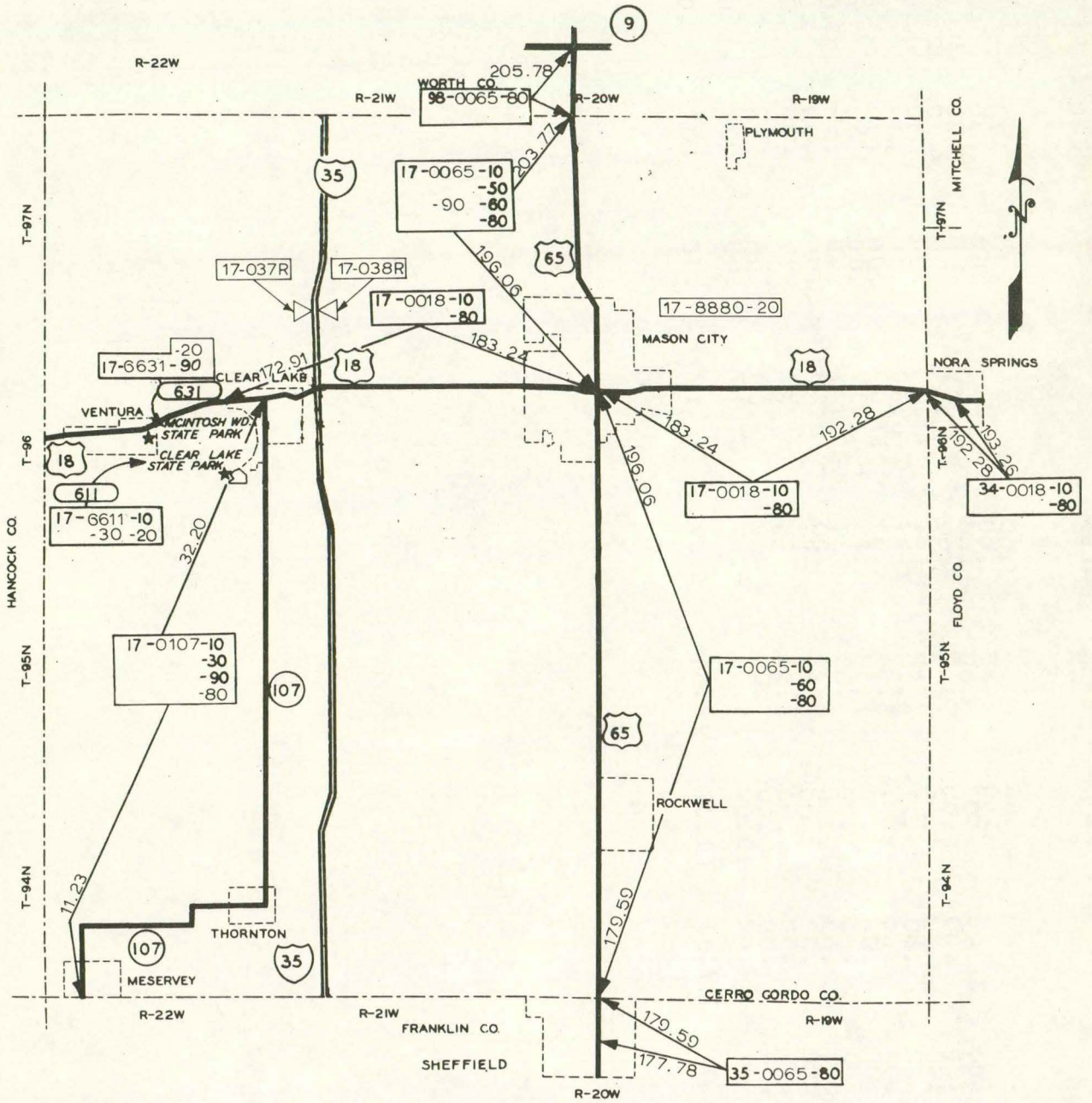


FIG. 13

CO	ROUTE	UNIT	RURAL MILES BY WIDTH				URBAN MILES	TOTAL MILES	DIVIDED		PARKS & INST RDS	RAMPS X-OVER
			18	20	22	24			RURAL	URBAN		
GARAGE 552102 CHARLES CITY												
12	0014	10	.00	.00	.00	.39	.00	.39	.00	.00	.00	.00
19	0018	10	.00	.00	.00	.65	.00	.65	.00	.00	.00	.00
19	0018	80	.00	1.40	.00	.00	.00	1.40	.00	.00	.00	.00
19	0218	10	.00	.00	.00	.61	.00	.61	.00	.00	.00	.00
34	0014	10	.00	16.22	.00	.20	.81	17.23	.00	.00	.00	.00
34	0018	10	.00	.00	.21	4.12	1.97	6.30	.00	.07	.00	.00
34	0018	80	.00	.00	9.81	5.86	1.35	17.02	.00	.00	.00	.00
34	0018	90	.00	.00	.00	1.58	.79	2.37	.00	.00	.00	.00
34	0147	10	.00	.00	.00	.00	.37	.37	.00	.00	.00	.00
34	0147	90	.00	.00	.00	6.33	.00	6.33	.00	.00	.00	.00
34	0218	10	.00	.00	.00	4.47	.13	4.60	.00	.00	.00	.00
34	0218	80	.00	.00	.00	4.23	.58	4.81	.00	.00	.00	.00
34	0218	90	.00	.00	.00	.00	.09	.09	.00	.00	.00	.00
GARAGE TOTAL			.00	17.62	10.02	28.44	6.09	62.17	.00	.07	.00	.00
TOTAL			.00	17.62	10.02	28.44	6.09	62.17	.00	.07	.00	.00



# CHARLES CITY AREA

## OPERATION BASE AT CHARLES CITY

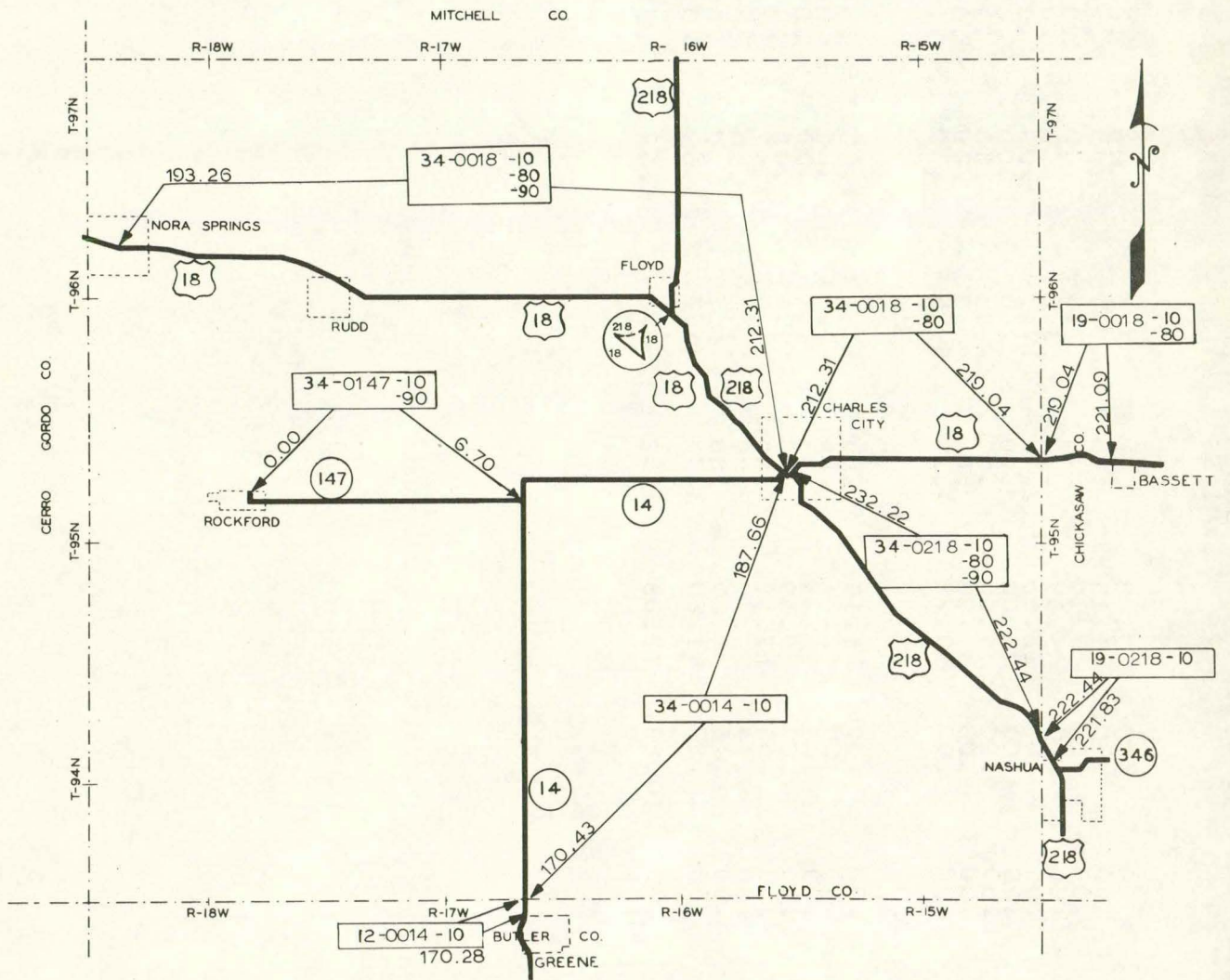


FIG. 14

CO	ROUTE	UNIT	RURAL MILES BY WIDTH				URBAN MILES	TOTAL MILES	DIVIDED		PARKS & INST RDS	RAMPS X-OVER
			18	20	22	24			RURAL	URBAN		
GARAGE 552104 HAMPTON												
12	0003	80	.00	.00	.00	2.03	.00	2.03	.00	.00	.00	.00
35	0003	10	.00	.00	.00	1.10	.30	1.40	.00	.00	.00	.00
35	0003	80	.00	.00	.00	7.10	.79	7.89	.00	.00	.00	.00
35	0065	10	.00	.00	.00	3.39	.22	3.61	.00	.00	.00	.07
35	0065	80	.00	.00	.00	16.66	2.93	19.59	.00	.00	.00	.00
35	6604	10	.00	.00	.00	.00	.00	.00	.00	.00	.82	.00
35	6604	20	.00	.00	.00	.00	.00	.00	.00	.00	1.04	.00
35	6604	90	.00	.00	.00	.00	.00	.00	.00	.00	2.23	.00
GARAGE TOTAL			.00	.00	.00	30.28	4.24	34.52	.00	.00	4.09	.07
GARAGE 552109 LATIMER												
17	0035	10	.00	.00	.00	11.10	.00	11.10	11.10	.00	.00	2.45
35	0003	10	.00	.00	.00	2.81	.66	3.47	.00	.00	.00	.00
35	0003	80	.00	.00	.00	.83	.33	1.16	.00	.00	.00	.00
35	0003	90	.00	.00	.00	9.49	.00	9.49	.00	.00	.00	.00
35	0035	10	.00	.00	.00	17.57	.00	17.57	17.57	.00	.00	4.13
35	0107	90	.00	.00	9.14	.00	2.09	11.23	.00	.00	.00	.00
35	0134	90	.00	.00	1.75	.00	.00	1.75	.00	.00	.00	.00
GARAGE TOTAL			.00	.00	10.89	41.80	3.08	55.77	28.67	.00	.00	6.58
TOTAL			.00	.00	10.89	72.08	7.32	90.29	28.67	.00	4.09	6.65

# HAMPTON AREA

## OPERATION BASE AT HAMPTON, & LATIMER

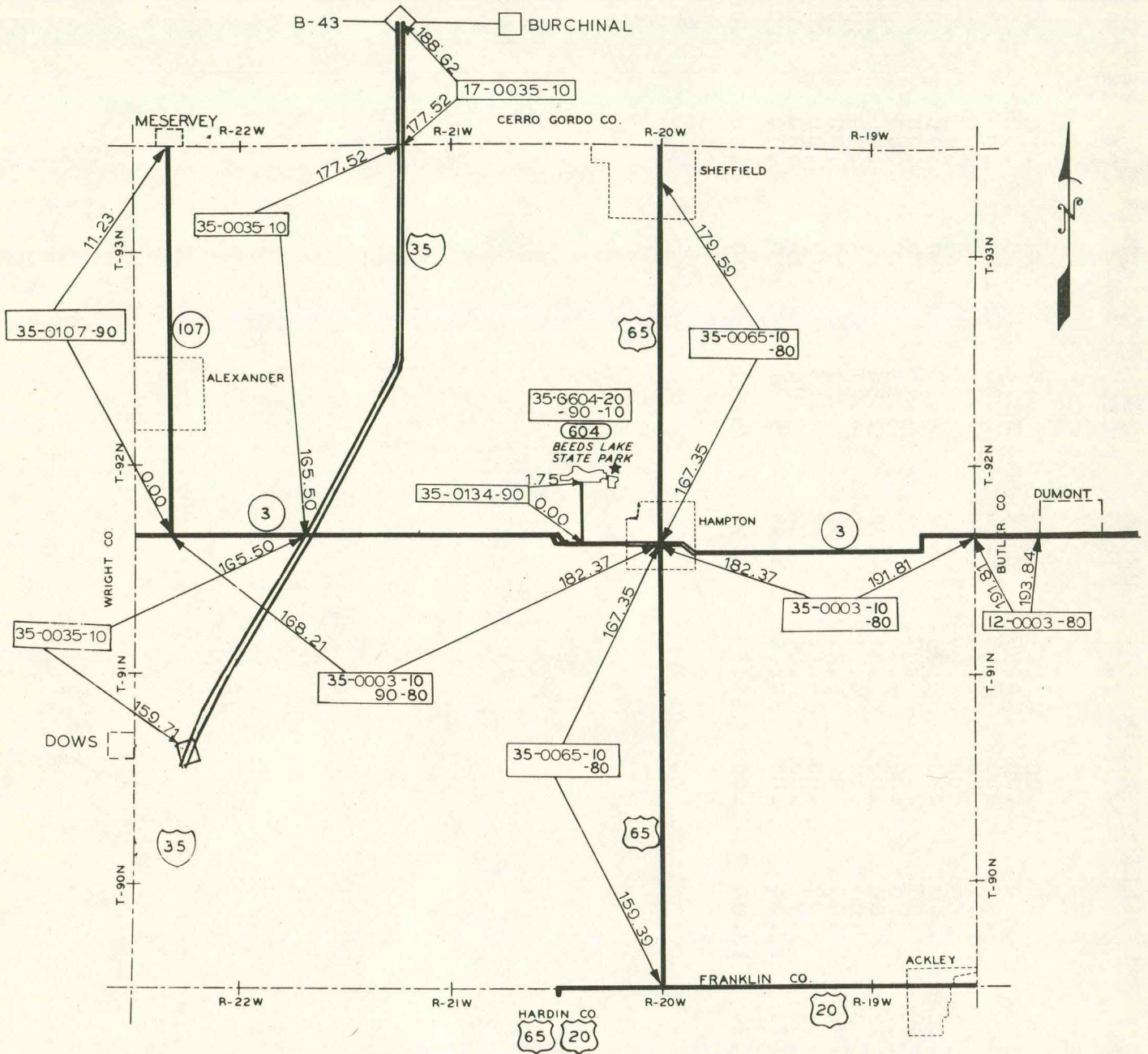


FIG. 15

CD	ROUTE	UNIT	RURAL MILES BY WIDTH				URBAN MILES	TOTAL MILES	DIVIDED		PARKS & INST RDS	RAMP S X-OVER
			18	20	22	24			RURAL	URBAN		
	GARAGE	552105	OSAGE									
34	0218	10	.00	.00	.00	.63	.79	1.42	.00	.00	.00	.00
34	0218	90	.00	.00	.00	4.96	.00	4.96	.00	.00	.00	.00
45	0009	10	.00	.00	.00	.00	.29	.29	.00	.00	.00	.00
66	0009	10	.00	10.07	.00	.43	1.06	11.56	.00	.00	.00	.00
66	0009	90	.00	.00	.00	13.09	.00	13.09	.00	.00	.00	.00
66	0105	10	.00	.00	.00	5.25	.98	6.23	.00	.00	.00	.00
66	0105	80	.00	.00	.00	.00	.45	.45	.00	.00	.00	.00
66	0218	10	7.57	.00	.00	4.50	1.32	13.39	.00	.00	.00	.00
66	0218	80	11.22	.00	.00	.31	.78	12.31	.00	.00	.00	.00
66	0218	90	.00	.00	.00	4.21	.00	4.21	.00	.00	.00	.00
66	0227	10	.00	.00	.00	.21	.00	.21	.00	.00	.00	.00
66	0227	90	.00	.00	.00	4.86	.32	5.18	.00	.00	.00	.00
98	0009	10	.00	1.97	.00	.04	.00	2.01	.00	.00	.00	.00
	GARAGE TOTAL		18.79	12.04	.00	38.49	5.99	75.31	.00	.00	.00	.00
	TOTAL		18.79	12.04	.00	38.49	5.99	75.31	.00	.00	.00	.00



CO	ROUTE	UNIT	RURAL MILES BY WIDTH				URBAN MILES	TOTAL MILES	DIVIDED		PARKS & INST RDS	RAMPS X-OVER
			18	20	22	24			RURAL	URBAN		
GARAGE 552108 HANLONTOWN												
17	0035	10	.00	.00	.00	12.45	.72	13.17	12.45	.72	.00	4.11
17	037R	10	.00	.00	.00	.00	.00	.00	.00	.00	.00	.00
17	038R	10	.00	.00	.00	.00	.00	.00	.00	.00	.00	.00
95	0105	10	.00	.00	1.02	.00	.00	1.02	.00	.00	.00	.00
98	0009	10	.00	13.84	.00	.62	1.45	15.91	.00	.00	.00	.00
98	0009	80	.00	.00	.00	.00	.51	.51	.00	.00	.00	.00
98	0035	10	.00	.00	.00	16.85	.00	16.85	16.85	.00	.00	3.66
98	0065	80	.00	.00	.00	12.32	3.15	15.47	.00	.00	.00	.00
98	0105	10	.00	.00	13.19	9.95	1.87	25.01	.00	.00	.00	.00
98	0105	80	.00	.00	.61	.00	.00	.61	.00	.00	.00	.00
GARAGE TOTAL			.00	13.84	14.82	52.19	7.70	88.55	29.30	.72	.00	7.77
TOTAL			.00	13.84	14.82	52.19	7.70	88.55	29.30	.72	.00	7.77



CO	ROUTE	UNIT	RURAL MILES BY WIDTH				URBAN MILES	TOTAL MILES	DIVIDED		PARKS & INST RDS	RAMPS X-OVER
			18	20	22	24			RURAL	URBAN		
GARAGE 552202 ESTHERVILLE												
30	0009	90	.00	.00	.00	1.41	.00	1.41	.00	.00	.00	.00
32	0004	10	.00	2.65	.00	.32	.91	3.88	.00	.00	.00	.00
32	0004	80	.00	.00	.00	5.85	2.18	8.03	.00	.00	.00	.00
32	0004	90	.00	.00	.00	6.68	.65	7.33	.00	.00	.00	.00
32	0009	10	.00	.00	.00	.00	.10	.10	.00	.00	.00	.00
32	0009	80	.00	.00	.00	19.15	2.76	21.91	.00	.00	.00	.00
32	0009	90	.00	.00	.00	.49	.00	.49	.00	.00	.00	.00
32	0015	19	.00	.00	.00	.00	.25	.25	.00	.00	.00	.00
32	0015	80	.00	.00	.00	.00	.44	.44	.00	.00	.00	.00
32	0015	90	.00	.00	8.29	6.27	.05	14.61	.00	.00	.00	.00
32	6615	20	.00	.00	.00	.00	.00	.00	.00	.00	2.47	.00
32	8874	10	.00	.00	.00	.00	.00	.00	.00	.00	.14	.00
32	8874	20	.00	.00	.00	.00	.00	.00	.00	.00	.09	.00
74	0004	80	.00	1.00	.00	.00	.00	1.00	.00	.00	.00	.00
GARAGE TOTAL			.00	3.65	8.29	40.17	7.34	59.45	.00	.00	2.70	.00
TOTAL			.00	3.65	8.29	40.17	7.34	59.45	.00	.00	2.70	.00



# ESTHERVILLE AREA

## OPERATION BASE AT ESTHERVILLE

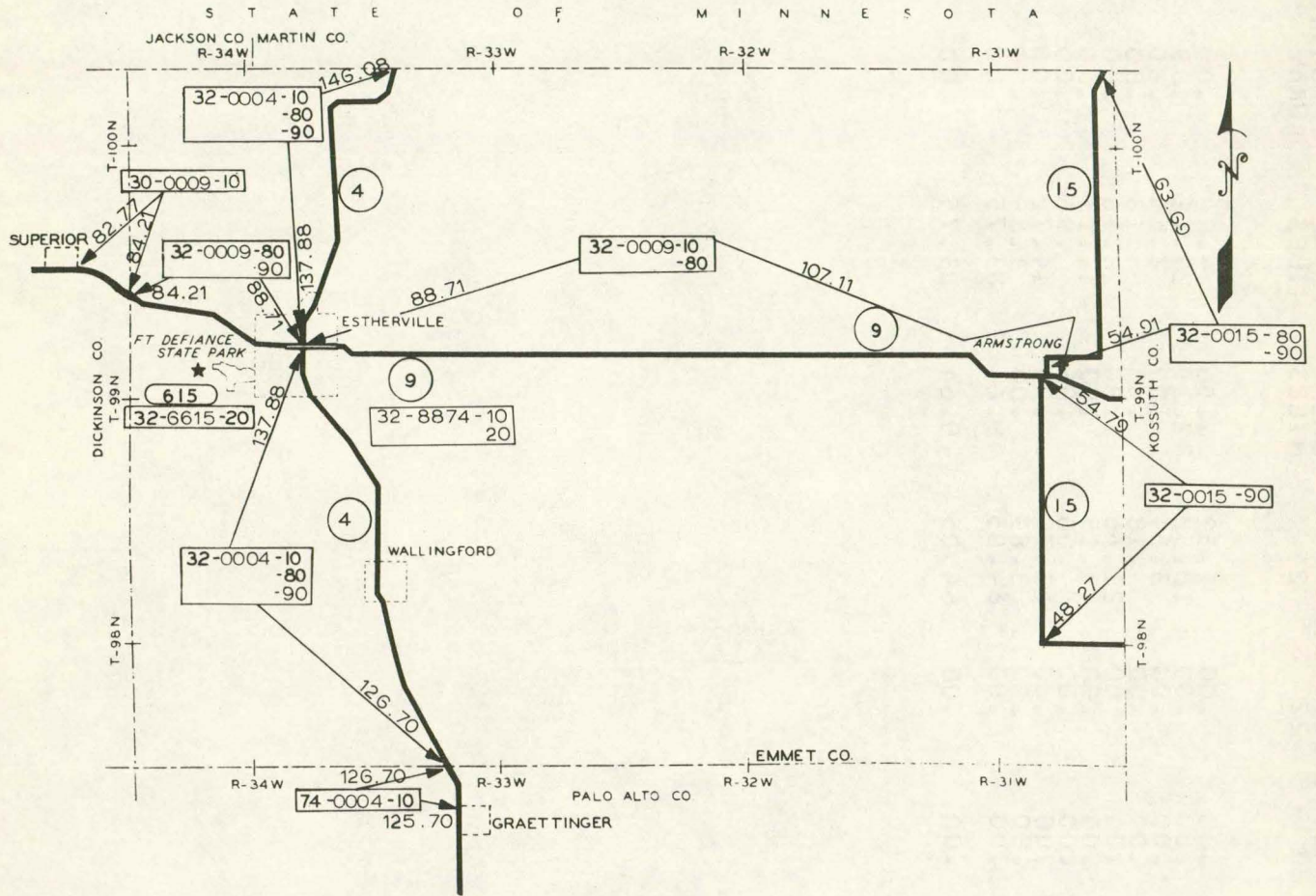


FIG 18

CO	ROUTE	UNIT	RURAL MILES BY WIDTH				URBAN MILES	TOTAL MILES	DIVIDED		PARKS & INST RDS	RAMPS X-OVER
			18	20	22	24			RURAL	URBAN		
GARAGE 552203 GARNER												
17	0018	10	.00	.00	.00	2.32	2.56	4.88	.00	.00	.00	.00
41	0018	10	.00	.00	.00	18.52	2.19	20.71	.00	.00	.00	.00
41	0018	80	.00	.00	.00	3.54	.00	3.54	.00	.00	.00	.00
41	0069	10	.00	.00	.00	.18	.40	.58	.00	.00	.00	.14
41	0069	80	.00	.00	.00	21.66	1.80	23.46	.00	.00	.00	.00
41	0111	10	10.06	.00	.00	.15	.90	11.11	.00	.00	.00	.00
41	0111	80	.00	.00	.00	.00	.86	.86	.00	.00	.00	.00
41	0111	90	.00	.00	.00	13.79	.93	14.72	.00	.00	.00	.00
99	0069	80	.00	.00	.00	3.89	.00	3.89	.00	.00	.00	.00
GARAGE TOTAL			10.06	.00	.00	64.05	9.64	83.75	.00	.00	.00	.14
TOTAL			10.06	.00	.00	64.05	9.64	83.75	.00	.00	.00	.14

# GARNER AREA

## OPERATION BASE AT GARNER

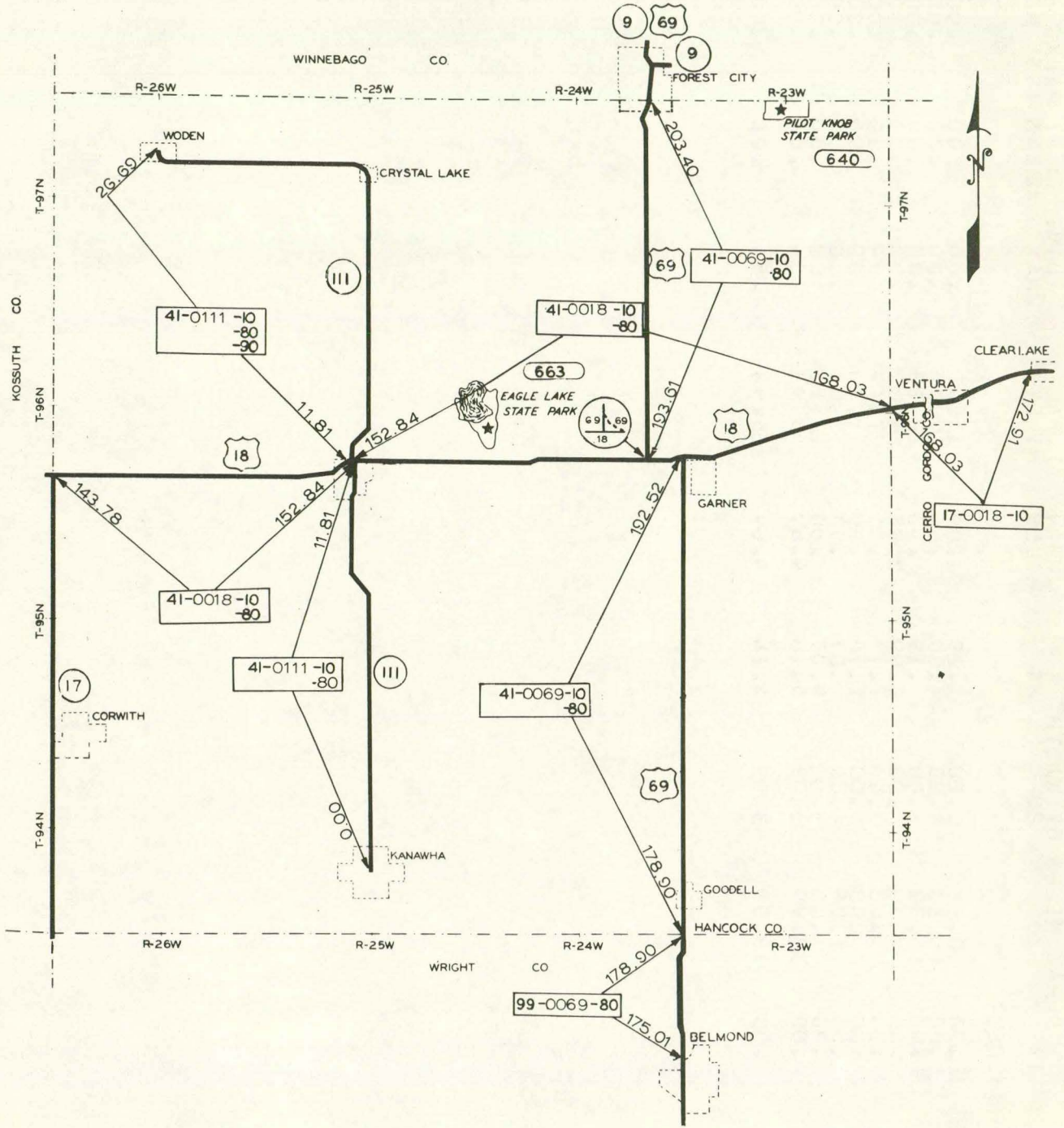


FIG. 19

CO	ROUTE	UNIT	RURAL MILES BY WIDTH				URBAN MILES	TOTAL MILES	DIVIDED		PARKS & INST RDS	RAMPS X-OVER
			18	20	22	24			RURAL	URBAN		
	GARAGE	552204	HUMBOLDT									
46	0003	10	.00	10.73	.00	1.29	1.00	13.02	.00	.00	.00	.00
46	0003	80	.00	10.33	.00	.00	.66	10.99	.00	.00	.00	.00
46	0169	10	.00	10.99	.00	.19	.95	12.13	.00	.00	.00	.00
46	0169	80	.00	.00	.00	3.99	2.08	6.07	.00	.00	.00	.00
94	0169	10	.00	.00	.00	7.79	.00	7.79	.54	.00	.00	.00
94	0169	80	.00	.00	.00	1.76	.00	1.76	.00	.00	.00	.00
99	0003	10	.00	1.94	.00	.07	.00	2.01	.00	.00	.00	.00
99	0017	90	.00	.00	3.09	9.07	.00	12.16	.00	.00	.00	.00
	GARAGE TOTAL		.00	33.99	3.09	24.16	4.69	65.93	.54	.00	.00	.00
	TOTAL		.00	33.99	3.09	24.16	4.69	65.93	.54	.00	.00	.00

# HUMBOLDT AREA OPERATION BASE AT HUMBOLDT

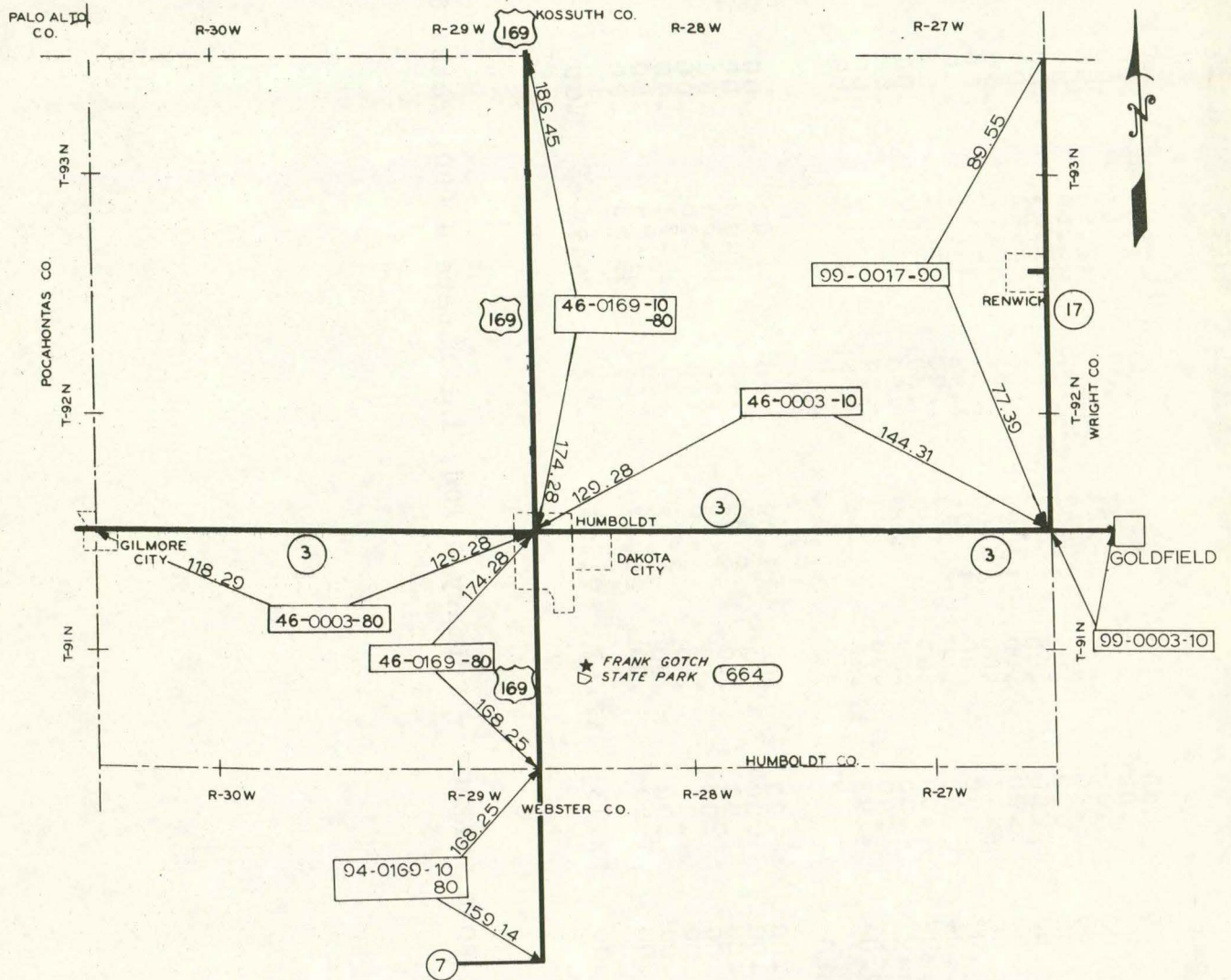


FIG. 20

CO	ROUTE	UNIT	RURAL MILES BY WIDTH				URBAN MILES	TOTAL MILES	DIVIDED		PARKS & INST RDS	RAMPS X-OVER
			18	20	22	24			RURAL	URBAN		
GARAGE 552205 ALGCNA												
32	0015	90	.00	.00	.00	1.92	.00	1.92	.00	.00	.00	.00
41	0017	10	.00	.00	.00	.44	.00	.44	.00	.00	.00	.00
41	0017	90	.00	.00	12.42	.21	.00	12.63	.00	.00	.00	.00
55	0015	10	.00	.00	.00	.14	.00	.14	.00	.00	.00	.00
55	0015	90	.00	.00	.00	15.61	.00	15.61	.00	.00	.00	.00
55	0018	10	.00	.00	.00	5.84	.57	6.41	.00	.00	.00	.00
55	0018	80	.00	.00	.00	15.93	1.83	17.76	.00	.00	.00	.00
55	0169	10	.00	4.93	.00	8.66	1.53	15.12	.00	.00	.00	.00
55	0169	80	.00	.00	.00	16.91	1.43	18.34	.00	.00	.00	.00
55	0274	20	2.04	.00	.00	.00	.00	2.04	.00	.00	.00	.00
55	6602	20	.00	.00	.00	.00	.00	.00	.00	.00	.18	.00
55	6602	30	.00	.00	.00	.00	.00	.00	.00	.00	.89	.00
55	6602	90	.00	.00	.00	.00	.00	.00	.00	.00	.74	.00
GARAGE TOTAL			2.04	4.93	12.42	65.66	5.36	90.41	.00	.00	1.81	.00
GARAGE 552206 GERLED												
32	0009	80	.00	.00	.00	1.59	.40	1.99	.00	.00	.00	.00
55	0009	10	.00	.00	.00	6.55	.48	7.03	.00	.00	.00	.00
55	0009	80	.00	.00	.00	9.78	.48	10.26	.00	.00	.00	.00
55	0169	10	.00	.00	.00	.60	.00	.60	.00	.00	.00	.00
55	0169	80	.00	7.80	.00	5.91	.00	13.71	.00	.00	.00	.00
95	0009	10	.00	.00	.00	1.44	.50	1.94	.00	.00	.00	.00
GARAGE TOTAL			.00	7.80	.00	25.87	1.86	35.53	.00	.00	.00	.00
TOTAL			2.04	12.73	12.42	91.53	7.22	125.94	.00	.00	1.81	.00

FRONTAGE ROAD MILEAGE - Primary 0.100, Interstate 0.000, Total 0.100



CO	ROUTE	UNIT	RURAL MILES BY WIDTH				URBAN MILES	TOTAL MILES	DIVIDED		PARKS & INST RDS	RAMPS X-OVER
			18	20	22	24			RURAL	URBAN		
GARAGE 552209 FOREST CITY												
41	6640	20	.00	.00	.00	.00	.00	.00	.00	.00	.63	.00
41	6640	30	.00	.00	.00	.00	.00	.00	.00	.00	.02	.00
41	6640	90	.00	.00	.00	.00	.00	.00	.00	.00	2.62	.00
95	0009	10	.00	.00	.00	18.02	.25	18.27	.00	.00	.00	.00
95	0009	80	.00	.00	.00	3.99	.09	4.08	.00	.00	.00	.00
95	0069	10	.00	.00	.00	1.11	.22	1.33	.00	.00	.00	.00
95	0069	80	.00	.00	.00	16.56	4.19	20.75	.00	.00	.00	.00
95	0105	10	.00	.00	.00	.00	.28	.28	.00	.00	.00	.00
95	0105	80	.00	.00	.00	.00	.50	.50	.00	.00	.00	.00
95	6646	20	.00	.00	.00	.00	.00	.00	.00	.00	.07	.00
95	6646	90	.00	.00	.00	.00	.00	.00	.00	.00	.21	.00
98	0009	10	.00	6.31	.00	.00	.00	6.31	.00	.00	.00	.00
98	0069	80	.00	.00	.00	.30	.00	.30	.00	.00	.00	.00
98	0086	10	.00	.06	.00	.00	.00	.06	.00	.00	.00	.00
GARAGE TOTAL			.00	6.37	.00	39.98	5.53	51.88	.00	.00	3.55	.00
TOTAL			.00	6.37	.00	39.98	5.53	51.88	.00	.00	3.55	.00



# FOREST CITY AREA

## OPERATION BASE AT FOREST CITY

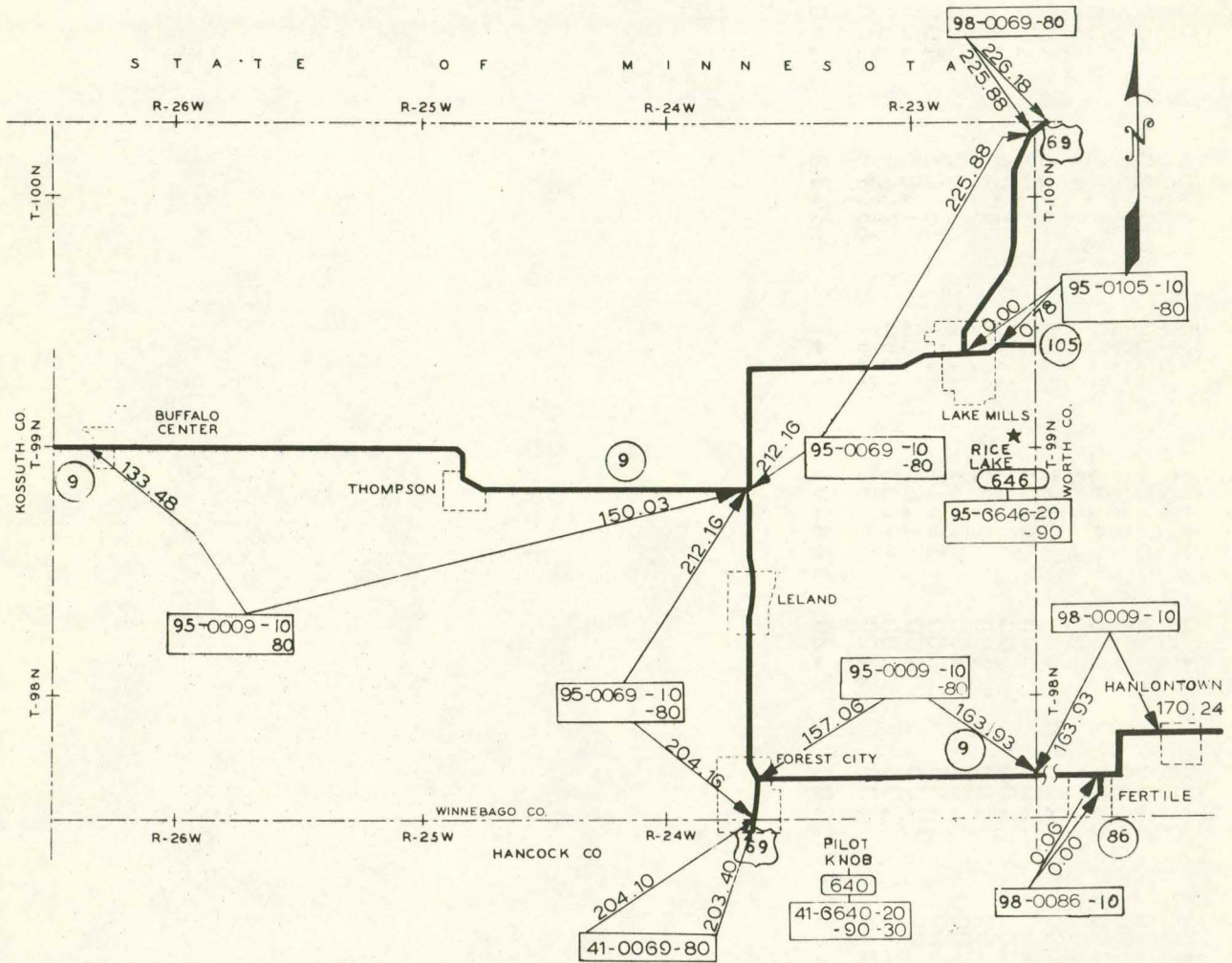


FIG. 22

CO	ROUTE	UNIT	RURAL MILES BY WIDTH				URBAN MILES	TOTAL MILES	DIVIDED		PARKS & INST RDS	RAMPS X-OVER
			18	20	22	24			RURAL	URBAN		
GARAGE 552210 CLARION												
35	0003	90	.00	.00	.00	1.04	.00	1.04	.00	.00	.00	.00
35	0072	10	.00	.00	.00	.22	.74	.96	.00	.00	.00	.13
35	0072	90	.00	.00	2.20	.00	.00	2.20	.00	.00	.00	.00
40	0069	10	.00	.00	.00	1.21	.00	1.21	.00	.00	.00	.00
40	0069	80	.00	.00	.00	4.83	.00	4.83	.00	.00	.00	.17
99	0003	10	.00	.00	.00	.90	.89	1.79	.00	.00	.00	.07
99	0003	80	.00	.00	.00	10.95	2.25	13.20	.00	.00	.00	.00
99	0003	90	.00	.00	.00	6.03	.00	6.03	.00	.00	.00	.00
99	0017	10	.00	.00	.00	.06	1.80	1.86	.00	.00	.00	.00
99	0017	80	.00	.00	.00	3.32	.42	3.74	.00	.00	.00	.00
99	0069	10	.00	.00	.00	2.60	.82	3.42	.00	.00	.00	.07
99	0069	80	.00	.00	.00	16.10	.05	16.15	.00	.00	.00	.00
99	0069	90	.00	.00	.00	1.65	.00	1.65	.00	.00	.00	.00
99	0072	10	7.15	.00	.00	.00	.50	7.65	.00	.00	.00	.23
GARAGE TOTAL			7.15	.00	2.20	48.91	7.47	65.73	.00	.00	.00	.67
TOTAL			7.15	.00	2.20	48.91	7.47	65.73	.00	.00	.00	.67



CO	ROUTE	UNIT	RURAL MILES BY WIDTH				URBAN MILES	TOTAL MILES	DIVIDED		PARKS & INST RDS	RAMP S X-OVER
			18	20	22	24			RURAL	URBAN		
	GARAGE	552301	WATERLOO									
07	0020	10	.00	.00	.00	9.02	8.22	17.24	1.50	6.84	.00	.00
07	0020	60	.00	.00	.00	.00	3.64	3.64	.00	1.67	.00	.00
07	0020	80	.00	.00	.00	2.77	2.69	5.46	.00	.00	.00	.00
07	0021	90	.00	.00	.00	8.55	2.48	11.03	.00	.00	.00	.00
07	0057	10	.00	.00	.00	.00	2.44	2.44	.00	2.34	.00	.00
07	0057	80	.00	.00	.00	2.91	1.68	4.59	.00	.00	.00	.00
07	0058	10	.00	.00	.00	.15	1.35	1.50	.00	1.25	.00	.00
07	0058	80	.00	1.31	.00	.10	6.11	7.52	.00	.00	.00	.00
07	0063	10	.00	.00	.00	.43	9.40	9.83	.00	4.82	.00	.00
07	0063	60	.00	.00	.00	.00	2.89	2.89	.00	2.39	.00	.00
07	0063	80	.00	.00	.00	4.89	2.41	7.30	.00	.00	.00	.00
07	0063	90	.00	.00	.00	.57	.00	.57	.00	.00	.00	.00
07	0218	10	.00	.00	.00	.09	2.09	2.18	.00	.00	.00	.00
07	0218	60	.00	.00	.00	.00	6.87	6.87	.00	3.14	.00	.00
07	0218	80	.00	.00	.00	12.87	9.11	21.98	.00	2.79	.00	.00
07	0281	10	.00	4.72	.00	.00	.44	5.16	.00	.00	.00	.00
07	0281	60	.00	.00	.00	.00	1.18	1.18	.00	.17	.00	.00
07	0281	80	5.21	.00	.00	.27	1.94	7.42	.00	.00	.00	.00
07	0281	90	.00	.00	8.08	.00	.36	8.44	.00	.00	.00	.00
07	0297	90	.00	.00	2.52	.00	1.05	3.57	.00	.00	.00	.00
07	0412	10	.00	.00	.00	.00	4.72	4.72	.00	.19	.00	.00
07	6617	20	.00	.00	.00	.00	.00	.00	.00	.00	5.60	.00
07	8820	10	.00	.00	.00	.00	.00	.00	.00	.00	2.83	.00
07	8820	19	.00	.00	.00	.00	.00	.00	.00	.00	.49	.00
07	8820	20	.00	.00	.00	.00	.00	.00	.00	.00	.46	.00
07	8820	90	.00	.00	.00	.00	.00	.00	.00	.00	1.94	.00
07	8867	10	.00	.00	.00	.00	.00	.00	.00	.00	.96	.00
07	8867	30	.00	.00	.00	.00	.00	.00	.00	.00	.06	.00
09	0063	80	.00	.00	.00	1.75	.41	2.16	.00	.00	.00	.00
10	0281	90	.00	.00	1.21	.00	.00	1.21	.00	.00	.00	.00
38	0020	80	.00	.00	.00	4.89	.00	4.89	.00	.00	.00	.00
38	0057	80	.00	.00	.00	3.89	.00	3.89	.00	.00	.00	.00
86	0021	90	.00	.00	.00	8.03	.00	8.03	.00	.00	.00	.00
	GARAGE TOTAL		5.21	6.03	11.81	61.18	71.48	155.71	1.50	25.60	12.34	.00
	TOTAL		5.21	6.03	11.81	61.18	71.48	155.71	1.50	25.60	12.34	.00

FRONTAGE ROAD MILEAGE - Primary 0.040, Interstate 0.000, Total 0.040

# WATERLOO AREA OPERATION BASE AT WATERLOO

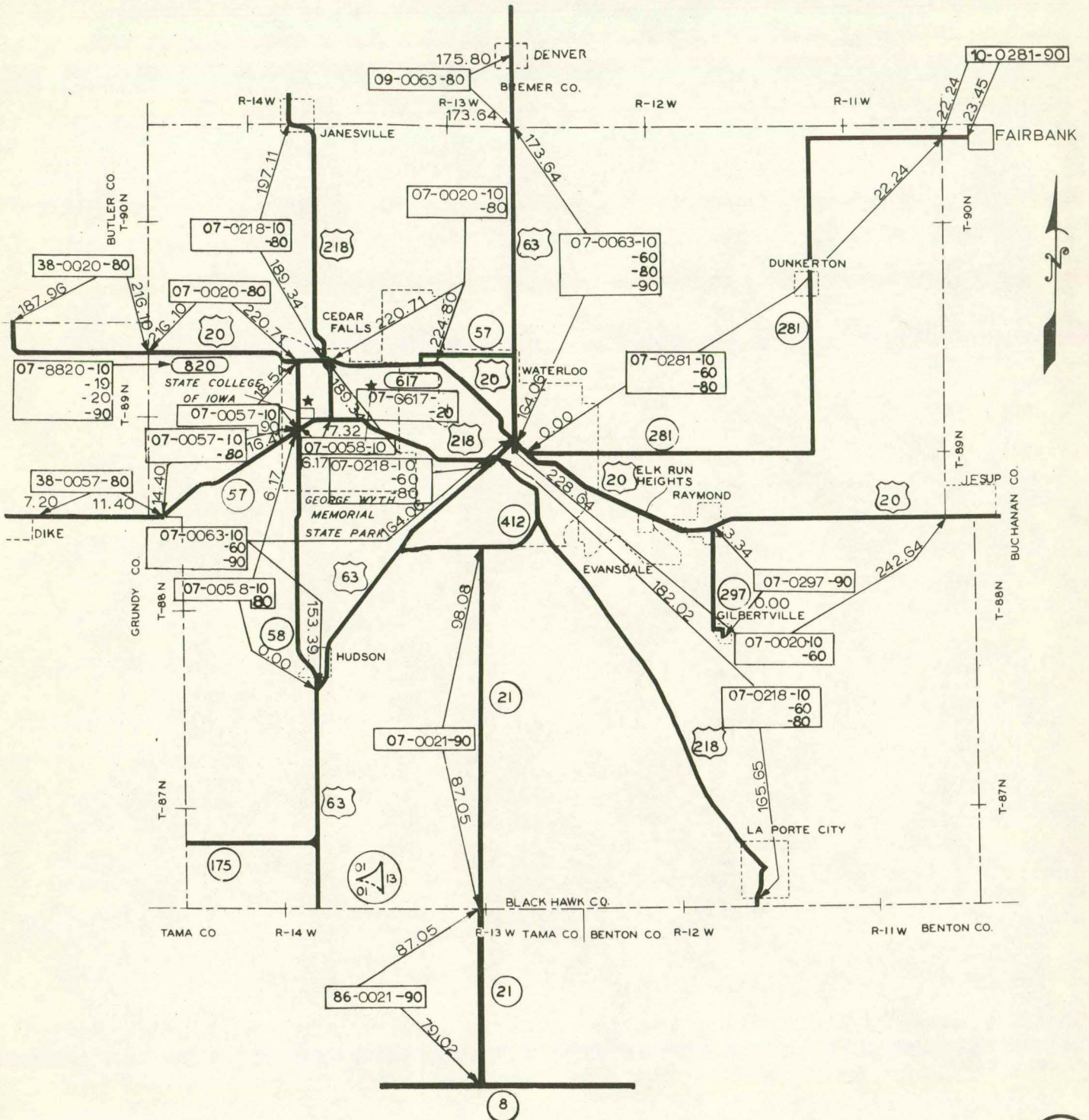


FIG. 24

# WATERLOO

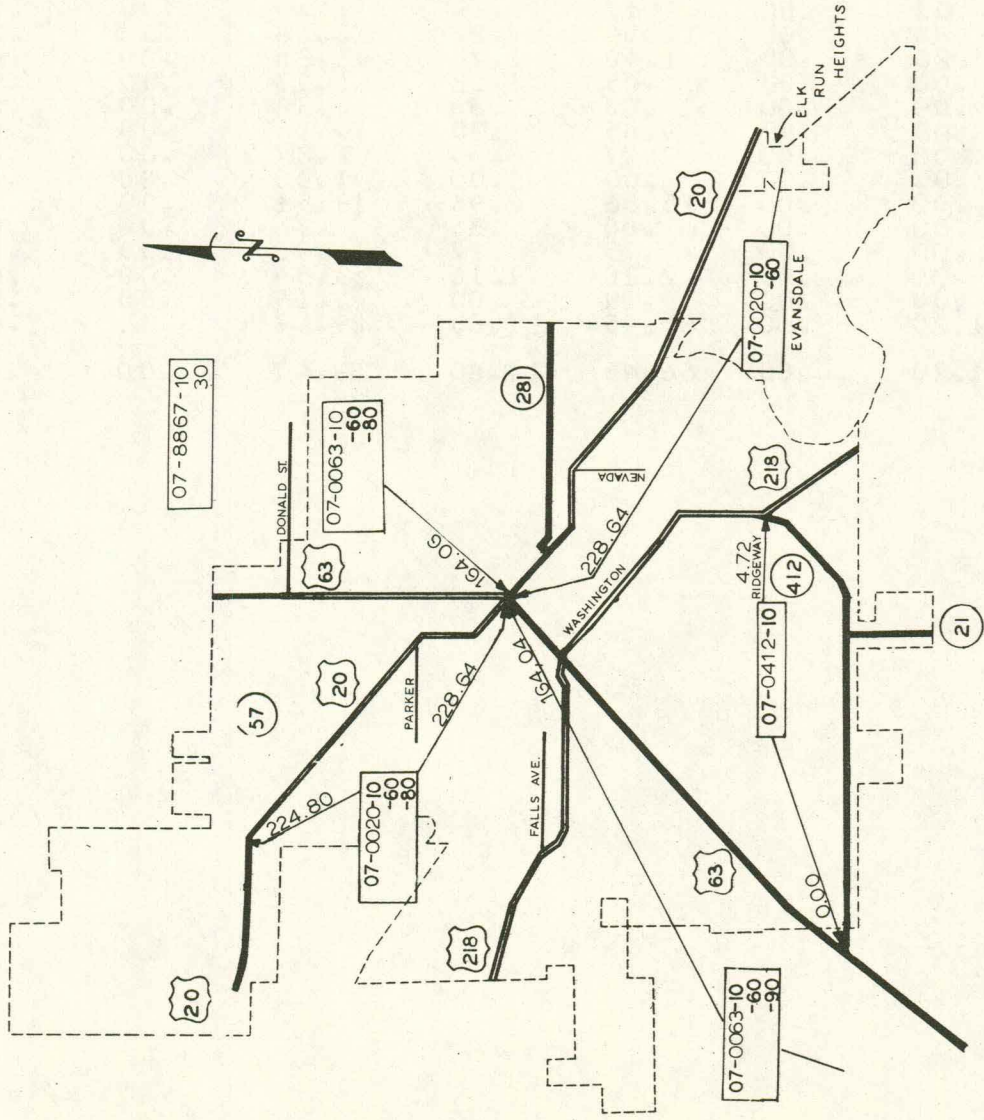


FIG 24

CO	ROUTE	UNIT	RURAL MILES BY WIDTH				URBAN MILES	TOTAL MILES	DIVIDED		PARKS & INST RDS	RAMPS X-OVER
			18	20	22	24			RURAL	URBAN		
	GARAGE	552302	WAVERLY									
09	0003	10	.00	.00	.00	2.21	.08	2.29	.00	.00	.00	.11
09	0003	60	.00	.00	.00	.00	.76	.76	.00	.00	.00	.00
09	0003	80	.00	.00	.00	17.13	.11	17.24	.00	.00	.00	.00
09	0003	90	.00	.00	.00	2.45	1.12	3.57	.00	.00	.00	.00
09	0063	10	.00	.00	.00	1.17	.13	1.30	.00	.00	.00	.00
09	0063	80	.00	.00	.00	12.54	.22	12.76	.00	.00	.00	.00
09	0093	10	.00	11.20	.00	1.40	1.75	14.35	.00	.00	.00	.17
09	0093	80	.00	.00	.00	.05	1.02	1.07	.00	.00	.00	.00
09	0093	90	.00	.00	.00	.00	.34	.34	.00	.00	.00	.00
09	0188	90	.00	.00	.00	9.85	.30	10.15	.00	.00	.00	.00
09	0218	10	.00	.00	.00	.97	.30	1.27	.00	.00	.00	.17
09	0218	60	.00	.00	.00	.00	1.05	1.05	.00	.00	.00	.00
09	0218	80	.02	.00	.00	15.56	2.93	18.51	.00	.00	.00	.00
09	0218	90	.00	.00	.00	.00	.36	.36	.00	.00	.00	.00
12	0003	90	.00	.00	.00	.75	.17	.92	.00	.00	.00	.00
19	0218	10	.00	.00	.00	2.18	1.16	3.34	.00	.00	.00	.00
19	0218	80	.00	.00	.00	.19	.00	.19	.00	.00	.00	.00
	GARAGE TOTAL		.02	11.20	.00	66.45	11.80	89.47	.00	.00	.00	.45
	TOTAL		.02	11.20	.00	66.45	11.80	89.47	.00	.00	.00	.45

# WAVERLY AREA

## OPERATION BASE AT WAVERLY

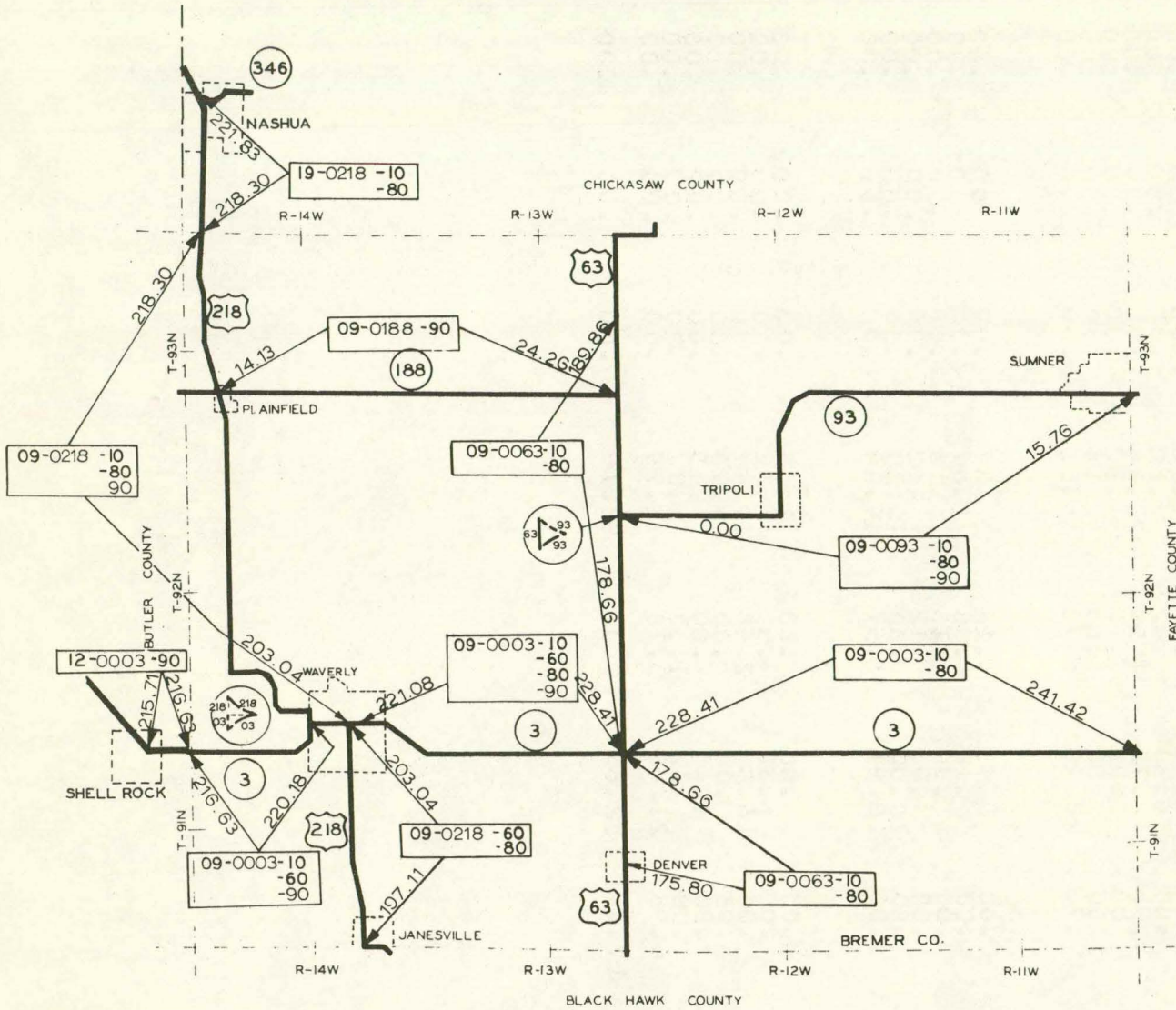


FIG. 25



CO	ROUTE	UNIT	RURAL MILES BY WIDTH				URBAN MILES	TOTAL MILES	DIVIDED		PARKS & INST RDS	RAMPS X-OVER
			18	20	22	24			RURAL	URBAN		
GARAGE 552304 ALLISON												
12	0003	10	.00	.00	.00	6.23	1.44	7.67	.00	.00	.00	.00
12	0003	80	.00	.00	.00	8.93	.07	9.00	.00	.00	.00	.00
12	0003	90	.00	.00	.00	4.38	.82	5.20	.00	.00	.00	.00
12	0014	10	.00	10.77	9.26	.72	1.59	22.34	.00	.00	.00	.00
12	0014	80	.00	.00	.00	.00	.12	.12	.00	.00	.00	.00
12	0326	90	.00	.00	1.50	.00	.68	2.18	.00	.00	.00	.00
GARAGE TOTAL			.00	10.77	10.76	20.26	4.72	46.51	.00	.00	.00	.00
GARAGE 552305 CLARKSVILLE												
09	0188	90	.00	.00	.00	.73	.14	.87	.00	.00	.00	.00
12	0188	10	1.61	.00	.00	.18	.88	2.67	.00	.00	.00	.00
12	0188	30	.00	.00	.00	.00	.13	.13	.00	.00	.00	.00
12	0188	80	.00	.00	.00	.00	.12	.12	.00	.00	.00	.00
12	0188	90	.00	.00	.00	10.00	.30	10.30	.00	.00	.00	.00
GARAGE TOTAL			1.61	.00	.00	10.91	1.57	14.09	.00	.00	.00	.00
GARAGE 552306 PARKERSBURG												
12	0014	10	.00	.00	1.00	.00	.00	1.00	.00	.00	.00	.00
12	0020	10	.00	.00	.00	.32	.00	.32	.00	.00	.00	.00
12	0020	80	.00	.00	.00	16.99	2.48	19.47	.00	.00	.00	.00
38	0014	10	.00	.00	5.93	.00	.00	5.93	.00	.00	.00	.00
38	0020	80	.00	.00	.00	3.45	.00	3.45	.00	.00	.00	.00
42	0020	80	.00	.00	.00	.72	1.30	2.02	.00	.00	.00	.00
GARAGE TOTAL			.00	.00	6.93	21.48	3.78	32.19	.00	.00	.00	.00
TOTAL			1.61	10.77	17.69	52.65	10.07	92.79	.00	.00	.00	.00

# ALLISON AREA

OPERATION BASES AT ALLISON, PARKERSBURG & CLARKSVILLE

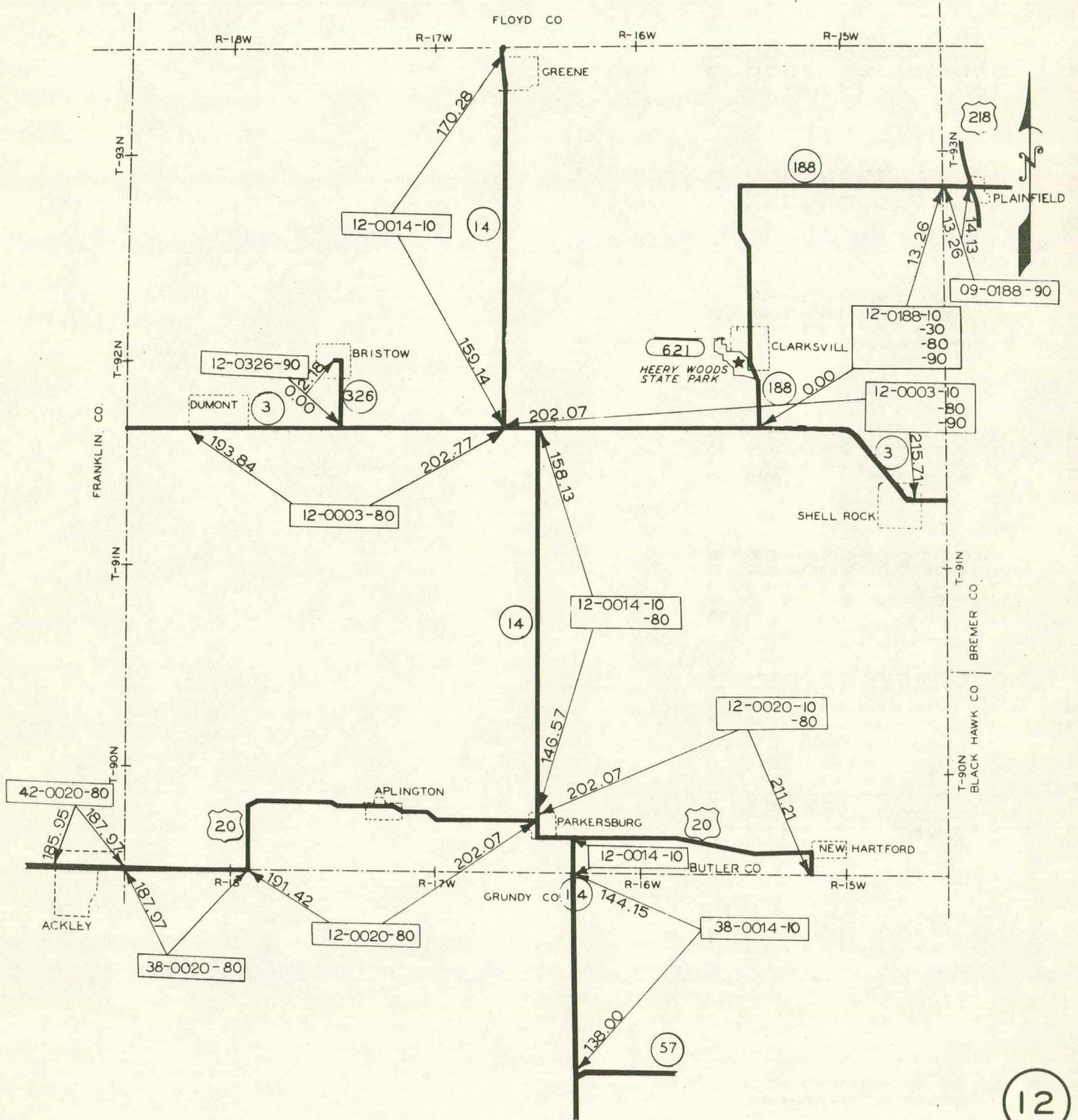


FIG. 26

CO	ROUTE	UNIT	RURAL MILES BY WIDTH				URBAN MILES	TOTAL MILES	DIVIDED		PARKS & INST RDS	RAMPS X-OVER
			18	20	22	24			RURAL	URBAN		
GARAGE 552307 NEW HAMPTON												
09	0063	80	.00	.00	.00	2.75	.00	2.75	.00	.00	.00	.00
19	0018	10	.00	.16	.00	2.34	.00	2.50	.00	.00	.00	.00
19	0018	80	.24	5.20	.00	7.60	2.52	15.56	.00	.00	.00	.00
19	0018	90	.00	.00	.00	5.05	.33	5.38	.00	.00	.00	.00
19	0024	10	.00	.00	3.35	.00	.74	4.09	.00	.00	.00	.00
19	0024	80	.00	7.50	.00	.00	.96	8.46	.00	.00	.00	.00
19	0063	10	.00	.00	.00	2.56	.25	2.81	.00	.00	.00	.00
19	0063	80	.00	.00	.00	7.59	.00	7.59	.00	.00	.00	.00
19	0063	90	.00	.00	.00	4.28	.00	4.28	.00	.00	.00	.00
19	0346	10	.00	.00	.00	.00	.31	.31	.00	.00	.00	.00
19	0346	90	.00	.00	10.90	.00	.89	11.79	.00	.00	.00	.00
45	0063	10	.00	.00	.00	2.51	.00	2.51	.00	.00	.00	.00
96	0024	10	.00	.00	.52	.00	2.39	2.91	.00	.00	.00	.00
GARAGE TOTAL			.24	12.86	14.77	34.68	8.39	70.94	.00	.00	.00	.00
TOTAL			.24	12.86	14.77	34.68	8.39	70.94	.00	.00	.00	.00

# NEW HAMPTON AREA OPERATION BASE AT NEW HAMPTON

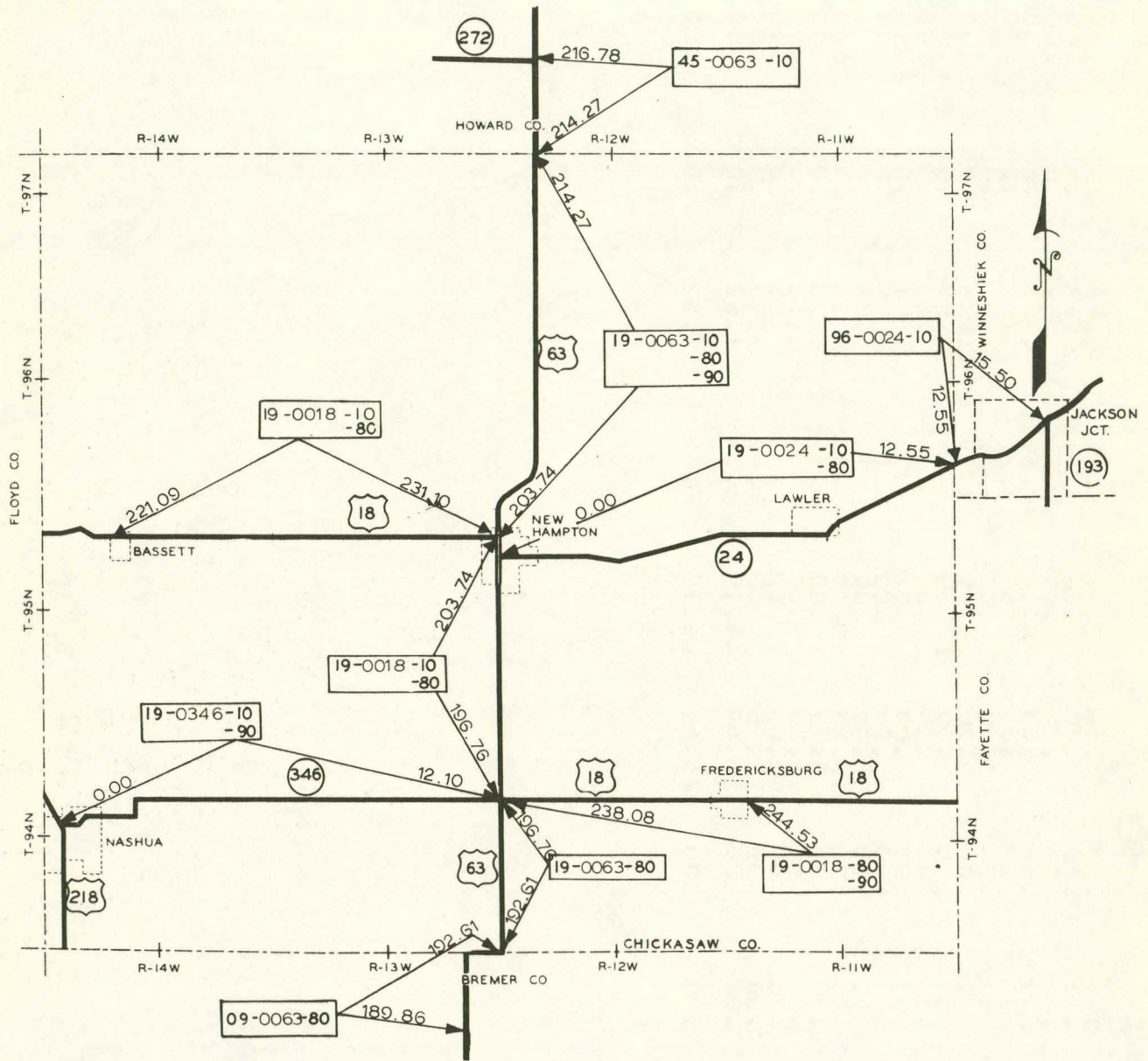


FIG. 27

CO	ROUTE	UNIT	RURAL MILES BY WIDTH				URBAN MILES	TOTAL MILES	DIVIDED		PARKS & INST RDS	RAMPS X-OVER
			18	20	22	24			RURAL	URBAN		
	GARAGE	552402	WAUKON									
03	0009	10	.00	.00	.00	8.17	1.31	9.48	.00	.00	.00	.00
03	0009	50	.00	.00	.00	.00	.42	.42	.00	.00	.00	.00
03	0009	70	.00	.00	.00	.00	.32	.32	.00	.00	.00	.00
03	0009	80	.00	.00	.00	4.19	.64	4.83	.00	.00	.00	.00
03	0009	90	.00	.00	.00	10.69	.22	10.91	.00	.00	.00	.00
03	0026	80	.00	.00	.00	.00	.01	.01	.00	.00	.00	.00
03	0026	90	.00	.00	.00	9.95	1.29	11.24	.00	.00	.00	.00
03	0051	10	.00	.00	.00	10.69	.16	10.85	.00	.00	.00	.06
03	0051	80	.00	.00	.00	.00	.14	.14	.00	.00	.00	.00
03	0076	10	.00	.00	.00	1.01	.00	1.01	.00	.00	.00	.05
03	0076	50	.00	.00	.00	.00	.19	.19	.00	.00	.00	.00
03	0076	80	.00	.00	.00	.00	.75	.75	.00	.00	.00	.00
03	0076	90	.00	.00	18.85	19.49	.00	38.34	.00	.00	.00	.00
03	0364	90	.00	.00	5.79	.00	.74	6.53	.00	.00	.00	.00
22	0076	10	.00	.00	.00	.00	.10	.10	.00	.00	.00	.00
22	0076	80	.00	.00	.00	.00	.03	.03	.00	.00	.00	.00
22	0076	90	.00	.00	2.05	.00	.42	2.47	.00	.00	.00	.00
	GARAGE TOTAL		.00	.00	26.69	64.19	6.74	97.62	.00	.00	.00	.11
	TOTAL		.00	.00	26.69	64.19	6.74	97.62	.00	.00	.00	.11

# WAUKON AREA

## OPERATION BASES AT WAUKON

S T A T E O F M I N N E S O T A

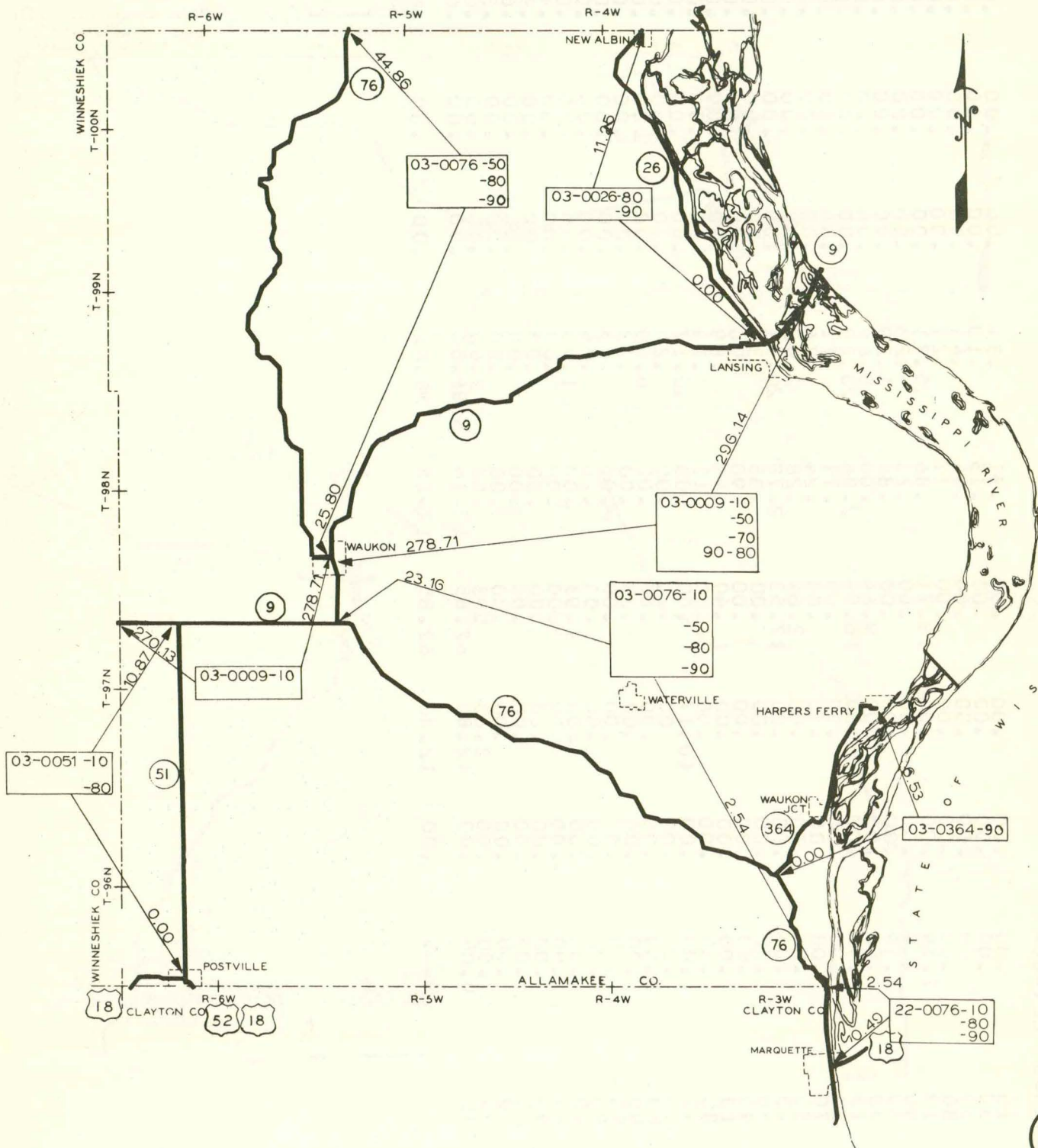


FIG. 28

CO	ROUTE	UNIT	RURAL MILES BY WIDTH				URBAN MILES	TOTAL MILES	DIVIDED		PARKS & INST RDS	RAMPS X-OVER
			18	20	22	24			RURAL	URBAN		
GARAGE 552407 FAYETTE												
33	0154	10	.00	.00	.00	.03	.00	.03	.00	.00	.00	.00
GARAGE TOTAL			.00	.00	.00	.03	.00	.03	.00	.00	.00	.00
GARAGE 552409 DELWEIN												
22	0003	50	.00	.00	.00	.00	.41	.41	.00	.00	.00	.00
22	0003	80	.00	.00	.00	2.86	.45	3.31	.00	.00	.00	.00
33	0003	10	.00	.00	.00	2.24	.00	2.24	.00	.00	.00	.08
33	0003	60	.00	.00	.00	.00	1.77	1.77	.00	.00	.00	.00
33	0003	80	.00	.00	.00	23.01	.00	23.01	.00	.00	.00	.00
33	0150	10	.00	.00	.00	8.38	1.00	9.38	.00	.00	.00	.00
33	0150	60	.00	.00	.00	.00	1.25	1.25	.00	.00	.00	.00
33	0154	10	.00	.00	.00	1.21	.58	1.79	.00	.00	.00	.00
33	0154	80	.00	.00	.00	.02	.00	.02	.00	.00	.00	.00
33	0154	90	.00	.00	10.29	.00	.69	10.98	.00	.00	.00	.00
GARAGE TOTAL			.00	.00	10.29	37.72	6.15	54.16	.00	.00	.00	.08
GARAGE 552410 WEST UNION												
03	0018	90	.00	.00	.00	.74	.00	.74	.00	.00	.00	.00
19	0018	90	.00	.00	.00	5.53	.00	5.53	.00	.00	.00	.00
22	0018	90	.00	.00	.00	1.47	.00	1.47	.00	.00	.00	.00
33	0018	10	.00	.00	.00	1.75	.62	2.37	.00	.00	.00	.00
33	0018	80	.00	.00	.00	11.27	.76	12.03	.00	.00	.00	.00
33	0018	90	.00	.00	.00	12.40	1.16	13.56	.00	.00	.00	.00
33	0056	10	.00	.00	.00	.00	.08	.08	.00	.00	.00	.00
33	0056	80	.00	.00	.00	.00	.29	.29	.00	.00	.00	.00
33	0056	90	.00	.00	9.13	.03	.16	9.32	.00	.00	.00	.00
33	0093	10	.00	.00	.00	.00	.02	.02	.00	.00	.00	.00
33	0093	90	.00	.00	.00	13.58	.28	13.86	.00	.00	.00	.00
33	0150	10	.00	.00	7.19	11.24	2.16	20.59	.00	.00	.00	.00
33	0150	80	.00	.00	.00	.59	.75	1.34	.00	.00	.00	.00
33	0193	80	.00	.00	.00	.00	.04	.04	.00	.00	.00	.00
33	0193	90	.00	.00	6.14	.00	.87	7.01	.00	.00	.00	.00
33	6610	20	.00	.00	.00	.00	.00	.00	.00	.00	.34	.00
33	6614	20	.00	.00	.00	.00	.00	.00	.00	.00	1.32	.00
96	0150	10	.00	.00	7.12	.00	.45	7.57	.00	.00	.00	.00
GARAGE TOTAL			.00	.00	29.58	58.60	7.64	95.82	.00	.00	1.66	.00
TOTAL			.00	.00	39.87	96.35	13.79	150.01	.00	.00	1.66	.08

# WEST UNION AREA

## OPERATION BASES AT WEST UNION, FAYETTE & OLEWEIN

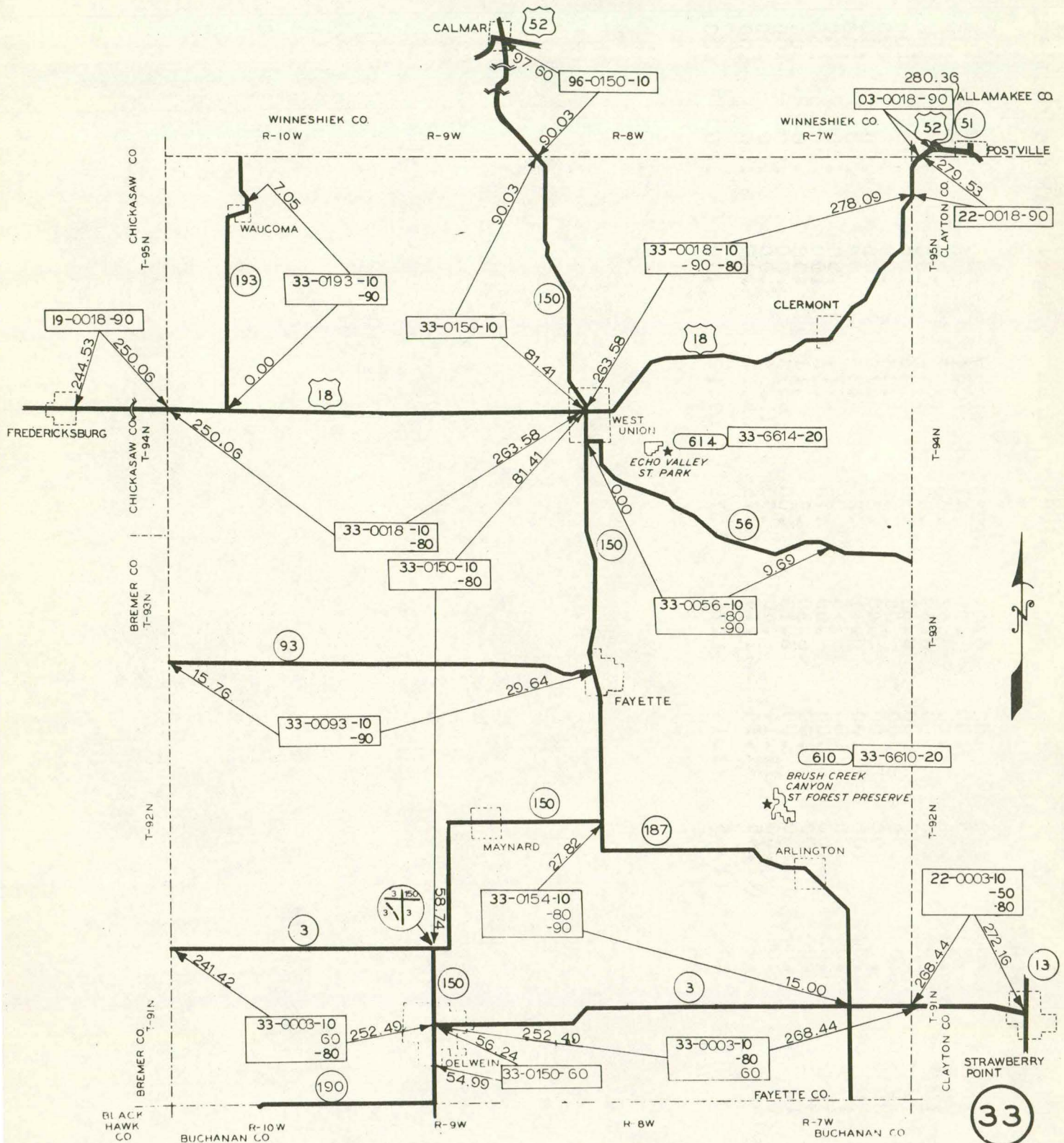


FIG. 30

33  
7-1-75



CO	ROUTE	UNIT	RURAL MILES BY WIDTH				URBAN MILES	TOTAL MILES	DIVIDED		PARKS & INST RDS	RAMP S X-OVER
			18	20	22	24			RURAL	URBAN		
GARAGE 552411 CRESCO												
45	0009	10	.00	.00	.00	10.02	1.25	11.27	.00	.00	.00	.00
45	0009	80	.04	11.45	.00	.01	.41	11.91	.00	.00	.00	.00
45	0009	90	.00	.00	.00	.62	.00	.62	.00	.00	.00	.00
45	0063	10	.00	.00	.00	8.69	.00	8.69	.00	.00	.00	.00
45	0063	80	.00	.00	.00	8.83	1.53	10.36	.00	.00	.00	.00
45	0063	90	.00	.00	.00	.08	.00	.08	.00	.00	.00	.00
45	0157	80	.00	.00	.00	.40	.39	.79	.00	.00	.00	.00
45	0157	90	.00	.00	.00	.11	.20	.31	.00	.00	.00	.00
45	0272	10	.00	.00	.00	.15	.06	.21	.00	.00	.00	.00
45	0272	40	.00	.00	.00	.00	.10	.10	.00	.00	.00	.00
45	0272	90	.00	.00	.00	6.30	.81	7.11	.00	.00	.00	.00
96	0009	10	.00	.00	.00	6.13	.00	6.13	.00	.00	.00	.00
96	0139	10	.00	.00	11.14	.40	.00	11.54	.00	.00	.00	.00
GARAGE TOTAL			.04	11.45	11.14	41.74	4.75	69.12	.00	.00	.00	.00
TOTAL			.04	11.45	11.14	41.74	4.75	69.12	.00	.00	.00	.00

# CRESCO AREA OPERATION BASE AT CRESCO

S T A T E O F M I N N E S O T A

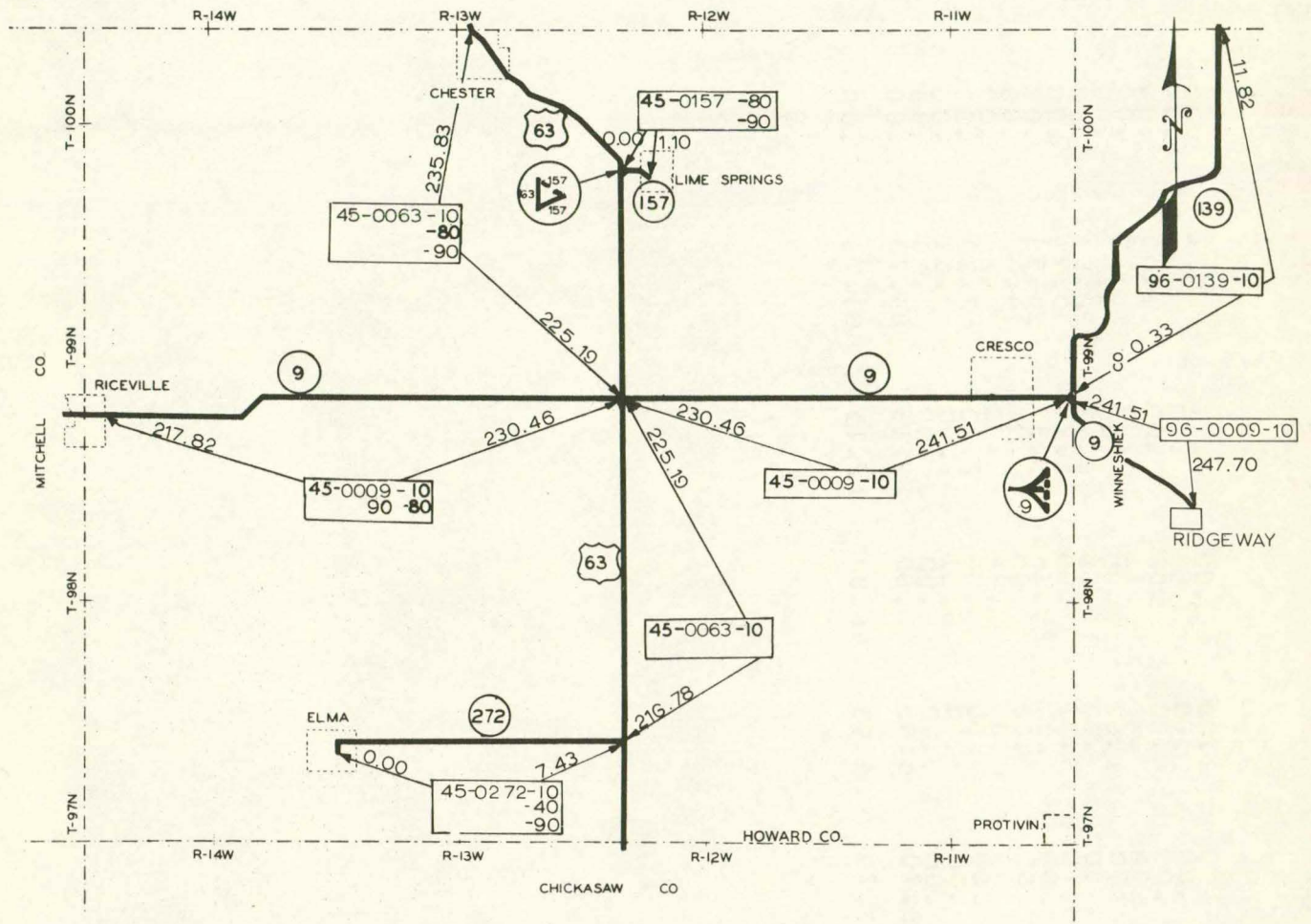


FIG. 31

CO	ROUTE	UNIT	RURAL MILES BY WIDTH				URBAN MILES	TOTAL MILES	DIVIDED		PARKS & INST RDS	RAMPS X-OVER
			18	20	22	24			RURAL	URBAN		
GARAGE 552414 DECORAH												
03	0018	80	.00	.00	.00	.00	.51	.51	.00	.00	.00	.00
03	0018	90	.00	.00	.00	.52	.00	.52	.00	.00	.00	.00
03	0052	80	1.05	.00	.00	.00	.00	1.05	.00	.00	.00	.00
03	0052	90	.00	.00	.00	.16	.00	.16	.00	.00	.00	.00
33	0193	90	.00	.00	1.62	.00	.00	1.62	.00	.00	.00	.00
96	0009	10	.00	.00	.00	19.11	3.42	22.53	.00	.00	.00	.00
96	0024	10	.00	3.70	5.31	.00	1.73	10.74	.00	.00	.00	.00
96	0052	10	.00	.00	.00	23.16	3.37	26.53	.00	.00	.00	.00
96	0052	80	13.10	.00	.00	.00	.92	14.02	.00	.00	.00	.00
96	0052	90	.00	.00	.00	.24	.00	.24	.00	.00	.00	.00
96	0193	90	.00	.00	.00	.00	2.20	2.20	.00	.00	.00	.00
96	0325	90	.00	.00	.00	3.61	.00	3.61	.00	.00	.00	.00
96	8860	30	.00	.00	.00	.00	.00	.00	.00	.00	1.24	.00
GARAGE TOTAL			14.15	3.70	6.93	46.80	12.15	83.73	.00	.00	1.24	.00
TOTAL			14.15	3.70	6.93	46.80	12.15	83.73	.00	.00	1.24	.00

# DECORAH AREA

## OPERATION BASE AT DECORAH

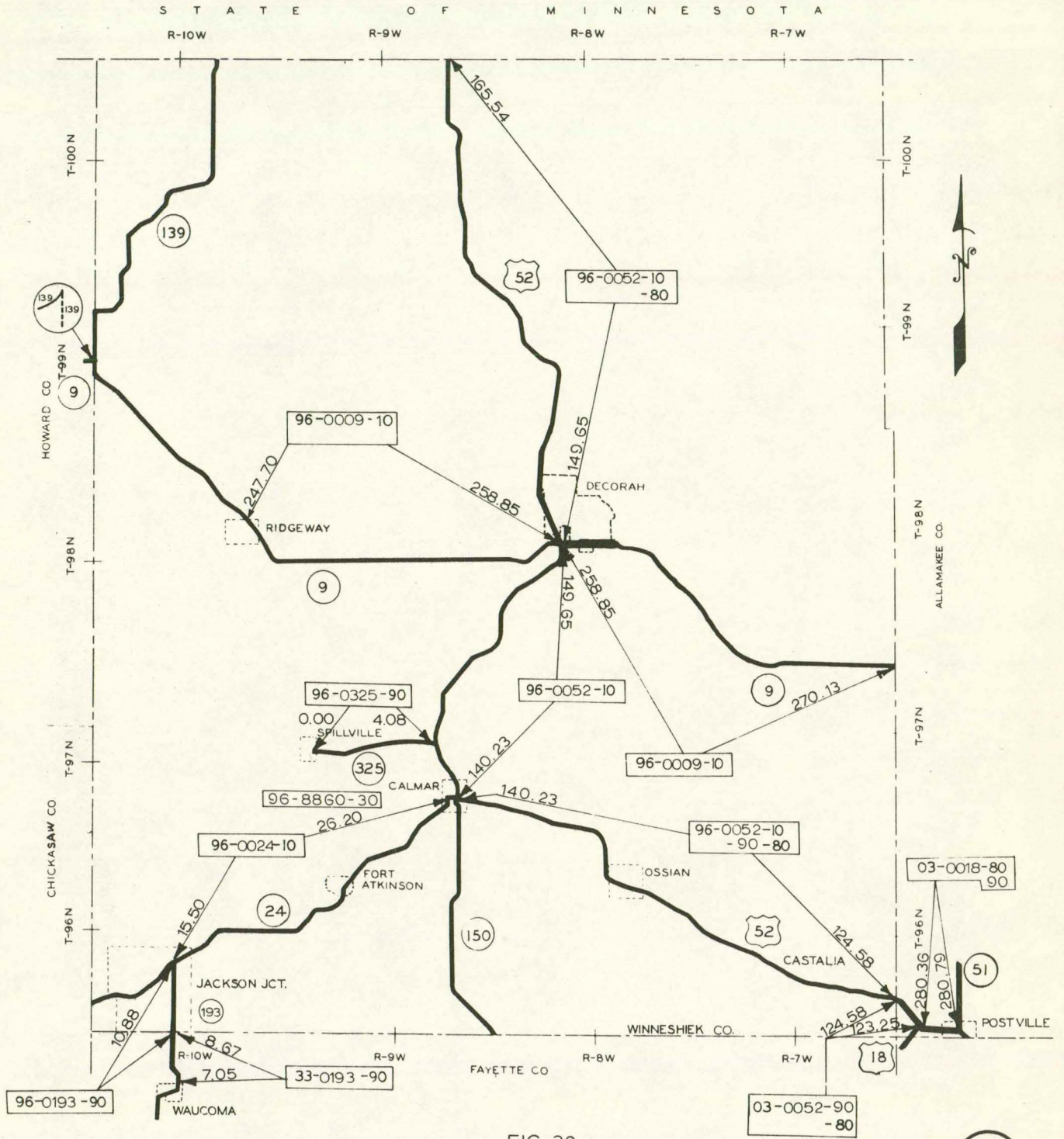


FIG. 32

CD	ROUTE	UNIT	RURAL MILES BY WIDTH				URBAN MILES	TOTAL MILES	DIVIDED		PARKS & INST	RDS X-OVER
			18	20	22	24			RURAL	URBAN		
	GARAGE	553101	CHEROKEE									
11	0003	10	.00	.00	11.96	.05	.00	12.01	.00	.00	.00	.00
18	0003	10	.00	.00	2.75	2.82	1.03	6.60	.00	.00	.00	.07
18	0003	80	.00	.00	.00	14.20	.00	14.20	.00	.00	.00	.00
18	0003	90	.00	.00	.00	1.69	.00	1.69	.00	.00	.00	.00
18	0059	10	.00	.00	.00	.67	.73	1.40	.00	.00	.00	.04
18	0059	60	.00	.00	.00	.00	1.28	1.28	.00	.00	.00	.00
18	0059	80	.00	8.91	.00	6.31	.83	16.05	.00	.00	.00	.00
18	0059	90	.00	.00	.00	5.53	.00	5.53	.00	.00	.00	.00
18	0977	10	.00	.00	.00	.23	.65	.88	.00	.00	.00	.00
18	0977	80	.00	1.12	.00	.00	.06	1.18	.00	.00	.00	.00
18	7702	10	.00	.00	.00	.00	.00	.00	.00	.00	1.88	.00
18	7702	19	.00	.00	.00	.00	.00	.00	.00	.00	.07	.00
18	7702	20	.00	.00	.00	.00	.00	.00	.00	.00	1.21	.00
18	7702	30	.00	.00	.00	.00	.00	.00	.00	.00	.06	.00
18	7702	90	.00	.00	.00	.00	.00	.00	.00	.00	.55	.00
47	0059	10	.00	.00	.00	.22	.00	.22	.10	.00	.00	.05
47	0059	80	.00	.00	.00	1.24	.23	1.47	.00	.00	.00	.00
47	0059	90	.00	.00	.00	3.35	.97	4.32	.00	.00	.00	.00
71	0059	80	.00	4.01	.00	.00	.00	4.01	.00	.00	.00	.00
	GARAGE TOTAL		.00	14.04	14.71	36.31	5.78	70.84	.10	.00	3.77	.16
	TOTAL		.00	14.04	14.71	36.31	5.78	70.84	.10	.00	3.77	.16

FRONTAGE ROAD MILEAGE - Primary 0.580, Interstate 0.000, Total 0.580

# CHEROKEE AREA

## OPERATION BASE AT CHEROKEE

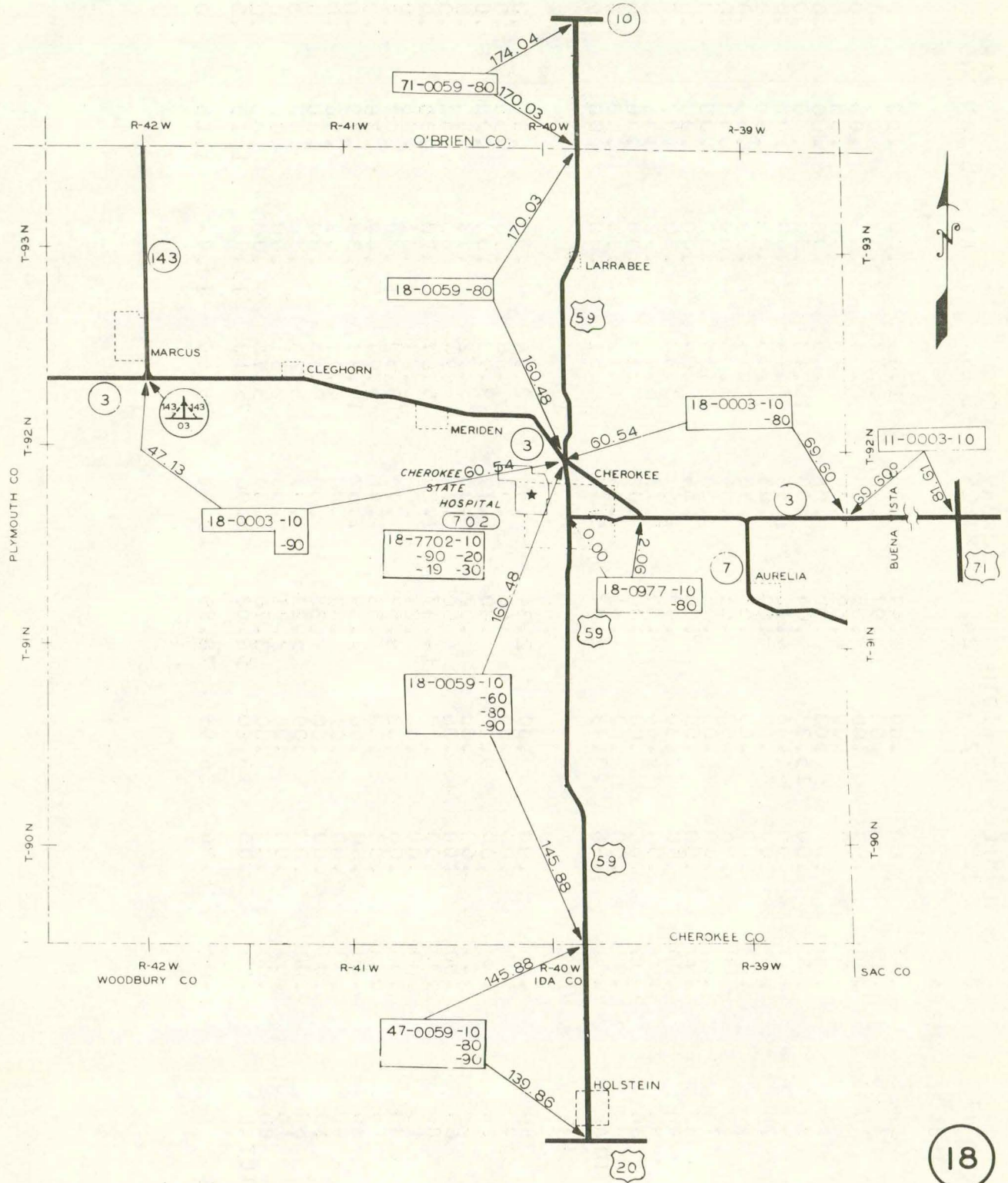


FIG. 33

CO	ROUTE	UNIT	RURAL MILES BY WIDTH				URBAN MILES	TOTAL MILES	DIVIDED		PARKS & INST RDS	RAMPS X-OVER
			18	20	22	24			RURAL	URBAN		
GARAGE 553102 AKRON												
75	0003	10	.00	.00	.00	1.49	.00	1.49	.00	.00	.00	.00
75	0003	30	.00	.00	.00	10.97	.42	11.39	.00	.00	.00	.00
75	0003	70	.00	.00	.00	.05	.00	.05	.00	.00	.00	.00
75	0003	90	.00	.00	.00	4.69	.04	4.73	.00	.00	.00	.00
75	0012	10	.00	.00	.00	.00	.06	.06	.00	.00	.00	.00
75	0012	80	.00	.00	15.33	.04	.03	15.40	.00	.00	.00	.00
75	0012	90	.00	.00	1.46	4.12	1.56	7.14	.00	.00	.00	.00
75	0403	70	.00	.00	.00	.00	.03	.03	.00	.00	.00	.00
75	0403	80	.00	.00	.00	.00	.44	.44	.00	.00	.00	.00
84	0010	10	.00	6.96	.00	.05	.04	7.05	.00	.00	.00	.00
84	0010	70	.00	.00	.00	.05	.00	.05	.00	.00	.00	.00
84	0010	80	.00	.00	.00	.00	.64	.64	.00	.00	.00	.00
84	0010	90	.00	.00	.00	2.30	.00	1.50	3.80	.00	.00	.00
84	0012	90	.00	.00	.00	4.64	.00	1.77	6.41	.00	.00	.00
84	0231	80	.00	.00	.00	.00	.08	.08	.00	.00	.00	.00
84	0231	90	.00	.00	.00	1.41	.34	1.75	.00	.00	.00	.00
GARAGE TOTAL			.00	6.96	23.73	22.87	6.95	60.51	.00	.00	.00	.00
GARAGE 553103 LE MARS												
18	0003	80	.00	.00	.00	2.34	.00	2.34	.00	.00	.00	.00
18	0003	90	.00	.00	.00	.66	.00	.66	.00	.00	.00	.00
75	0003	10	.00	.00	9.19	.00	.79	9.98	.00	.00	.00	.00
75	0003	30	.00	.00	.00	.02	.00	.02	.00	.00	.00	.00
75	0003	60	.00	.00	.00	.00	.74	.74	.00	.00	.00	.00
75	0003	80	.00	.00	.00	14.47	1.20	15.67	.00	.00	.00	.00
75	0060	10	.00	.00	.00	.21	.00	.21	.21	.00	.00	.05
75	0060	80	.00	.00	.00	8.52	.00	8.52	.00	.00	.00	.00
75	0075	10	.00	.00	.00	.53	1.41	1.94	.49	.36	.00	.00
75	0075	80	.00	.00	.00	17.59	1.82	19.41	10.29	.79	.00	.00
75	0140	90	.00	.00	4.01	.00	.00	4.01	.00	.00	.00	.00
84	0060	10	.00	.00	.00	.38	.00	.38	.00	.00	.00	.00
84	0060	80	.00	.00	.00	5.23	.00	5.23	.00	.00	.00	.00
84	0075	10	.00	.00	.00	2.31	.00	2.31	.00	.00	.00	.00
84	0075	80	.00	.00	.00	3.76	.00	3.76	.00	.00	.00	.00
GARAGE TOTAL			.00	.00	13.20	56.02	5.96	75.18	10.99	1.15	.00	.05
TOTAL			.00	6.96	36.93	78.89	12.91	135.69	10.99	1.15	.00	.05









CD	ROUTE	UNIT	RURAL MILES BY WIDTH				URBAN MILES	TOTAL MILES	DIVIDED		PARKS & INST RDS	RAMPS X-OVER
			18	20	22	24			RURAL	URBAN		
	GARAGE	553109	SLOAN									
67	0029	10	.00	.00	.00	6.16	.00	6.16	6.16	.00	.00	.00
97	0029	10	.00	.00	.00	7.28	.00	7.28	7.24	.00	.00	1.02
97	0029	80	.00	.00	.00	.33	.00	.33	.37	.00	.00	.00
97	0141	10	.00	.00	.00	14.73	.71	15.44	.00	.00	.00	.00
97	0141	80	.00	.00	.00	.83	.24	1.07	.00	.00	.00	.00
97	0970	10	.00	.00	.00	.04	.02	.06	.00	.00	.00	.00
97	0970	80	.00	.00	.00	4.25	.63	4.88	.00	.00	.00	.00
97	0982	10	7.27	.00	.00	.03	.00	7.30	.00	.00	.00	.00
97	0982	80	.19	.00	.00	.00	.00	.19	.00	.00	.00	.00
	GARAGE TOTAL		7.46	.00	.00	33.65	1.60	42.71	13.77	.00	.00	1.02
	TOTAL		22.84	9.32	27.98	117.70	45.03	222.87	46.51	25.11	5.46	20.97

FRONTAGE ROAD MILEAGE - Primary 0.000, Interstate 1.690, Total 1.690

# SIoux CITY

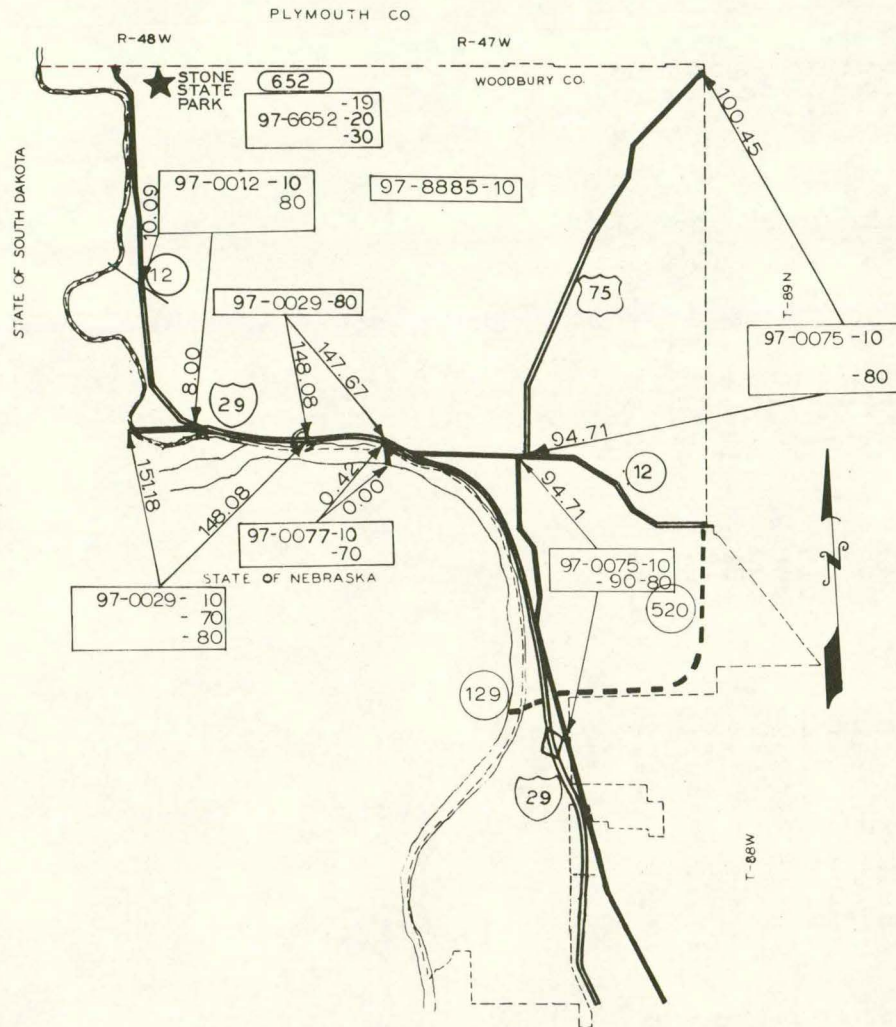


FIG. 35

CO	ROUTE	UNIT	RURAL MILES BY WIDTH				URBAN MILES	TOTAL MILES	DIVIDED		PARKS & INST RDS	RAMPS X-OVER
			18	20	22	24			RURAL	URBAN		
GARAGE 553201 DENISON												
14	0141	10	.00	.77	.00	.00	.00	.77	.00	.00	.00	.00
24	0030	10	.00	.00	.00	7.16	3.54	10.70	.67	1.19	.00	.10
24	0030	80	.00	.00	.00	17.05	2.59	19.64	1.57	.34	.00	.00
24	0030	90	.00	.00	.00	1.22	.00	1.22	.00	.00	.00	.00
24	0039	10	.00	.00	8.10	.00	.33	8.43	.00	.00	.00	.00
24	0039	90	.00	.00	.00	3.94	.36	4.30	.00	.00	.00	.00
24	0045	10	.00	.94	.00	.00	.62	1.56	.00	.00	.00	.35
24	0059	10	.00	.00	9.52	3.66	1.10	14.28	1.78	1.10	.00	.00
24	0059	80	.00	.00	.00	5.19	.00	5.19	.00	.00	.00	.00
24	0141	10	.00	12.48	.00	1.02	.00	13.50	.00	.00	.00	.00
24	0141	80	.00	.00	.00	9.63	.81	10.44	.00	.00	.00	.00
43	0030	80	.00	.00	.00	.29	.18	.47	.00	.00	.00	.00
GARAGE TOTAL			.00	14.19	17.62	49.16	9.53	90.50	4.02	2.63	.00	.45
TOTAL			.00	14.19	17.62	49.16	9.53	90.50	4.02	2.63	.00	.45

# DENISON AREA

## OPERATION BASE AT DENISON

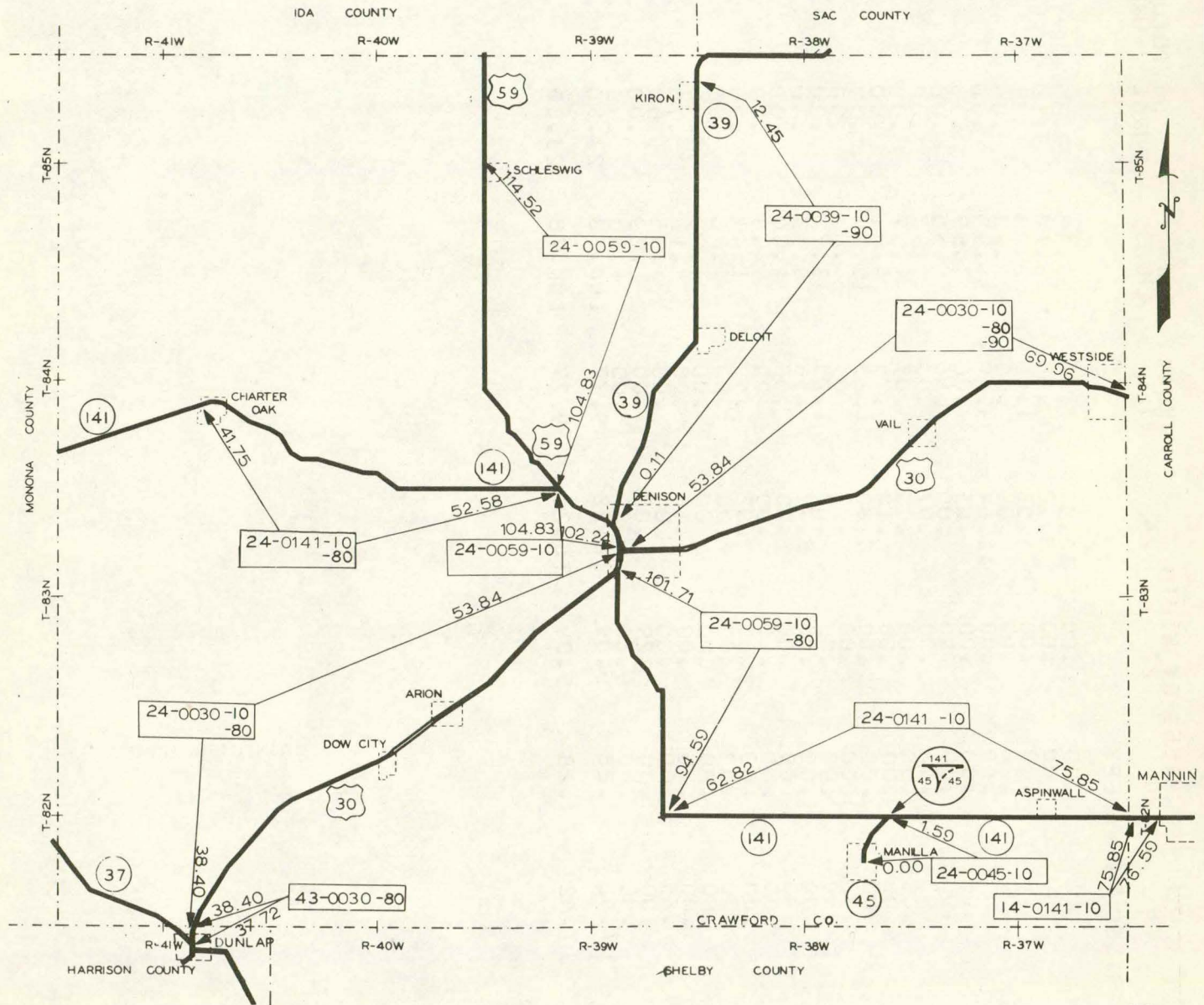


FIG. 36

CD	ROUTE	UNIT	RURAL MILES BY WIDTH				URBAN MILES	TOTAL MILES	DIVIDED		PARKS & INST RDS	RAMPS X-OVER
			18	20	22	24			RURAL	URBAN		
	GARAGE	553202	MISSOURI VALLEY									
43	0029	10	.00	.00	.00	20.33	.00	20.33	20.33	.00	.00	4.70
43	0029	80	.00	.00	.00	3.10	.00	3.10	3.10	.00	.00	.00
43	0030	10	.00	.00	.00	.58	1.45	2.03	.21	.26	.00	.00
43	0030	70	.00	.28	.00	.00	.00	.28	.00	.00	.00	.00
43	0030	80	.00	.00	.00	31.64	3.29	34.93	.00	.00	.00	.00
43	0030	90	.00	.00	.00	.63	.06	.69	.00	.00	.00	.00
43	0037	80	.00	.00	.00	.00	.55	.55	.00	.00	.00	.00
43	0127	10	.00	.00	.00	.97	.00	.97	.00	.00	.00	.00
43	0127	50	.00	.00	.00	.00	.07	.07	.00	.00	.00	.00
43	0127	80	4.06	.00	.00	.10	.75	4.91	.00	.00	.00	.00
43	0127	90	.00	.00	.00	8.80	1.25	10.05	.00	.00	.00	.00
43	0183	10	.32	.00	.00	.22	.07	.61	.00	.00	.00	.00
43	0183	80	12.49	.00	.00	.00	1.23	13.72	.00	.00	.00	.00
43	0183	90	.00	.00	.00	8.77	.56	9.33	.00	.00	.00	.04
43	025R	10	.00	.00	.00	.00	.00	.00	.00	.00	.00	.00
43	026R	10	.00	.00	.00	.00	.00	.00	.00	.00	.00	.00
43	0300	10	.00	.00	.00	.92	.49	1.41	.00	.00	.00	.00
43	056R	10	.00	.00	.00	.00	.00	.00	.00	.00	.00	.00
43	057R	10	.00	.00	.00	.00	.00	.00	.00	.00	.00	.00
78	0029	80	.00	.00	.00	.16	.00	.16	.16	.00	.00	.00
78	0183	80	.55	.00	.00	.00	.00	.55	.00	.00	.00	.00
78	0362	20	.00	.00	.29	.00	.00	.29	.00	.00	.00	.00
78	0362	30	.00	.00	4.80	.00	.00	4.80	.00	.00	.00	.12
	GARAGE TOTAL		17.42	.28	5.09	76.22	9.77	108.78	23.80	.26	.00	4.86
	TOTAL		17.42	.28	5.09	76.22	9.77	108.78	23.80	.26	.00	4.86





CO	ROUTE	UNIT	RURAL MILES BY WIDTH				URBAN MILES	TOTAL MILES	DIVIDED		PARKS & INST RDS	RAMP S X-OVER
			18	20	22	24			RURAL	URBAN		
	GARAGE	553203	IDA GROVE									
24	0059	10	.00	.00	3.00	.00	.00	3.00	.00	.00	.00	.00
47	0020	10	.00	.00	.00	2.67	.00	2.67	.00	.00	.00	.00
47	0020	80	.00	.00	.00	2.48	.00	2.48	.00	.00	.00	.00
47	0059	10	.00	1.37	8.37	.22	.64	10.60	.00	.00	.00	.04
47	0059	80	.00	9.74	.00	.00	.52	10.26	.00	.00	.00	.00
47	0175	10	.00	11.16	.00	.05	.70	11.91	.00	.00	.00	.12
47	0175	80	.00	4.24	.00	.00	.74	4.98	.00	.00	.00	.00
47	0328	10	.00	.00	.00	.00	.43	.43	.00	.00	.00	.00
81	0175	10	.00	3.04	.00	.00	.00	3.04	.00	.00	.00	.00
97	0175	10	.00	.00	3.59	.00	.29	3.88	.00	.00	.00	.00
97	0175	80	.00	.00	.00	.00	.16	.16	.00	.00	.00	.00
	GARAGE TOTAL		.00	29.55	14.96	5.42	3.48	53.41	.00	.00	.00	.16
	TOTAL		.00	29.55	14.96	5.42	3.48	53.41	.00	.00	.00	.16

# IDA GROVE AREA

## OPERATION BASE AT IDA GROVE

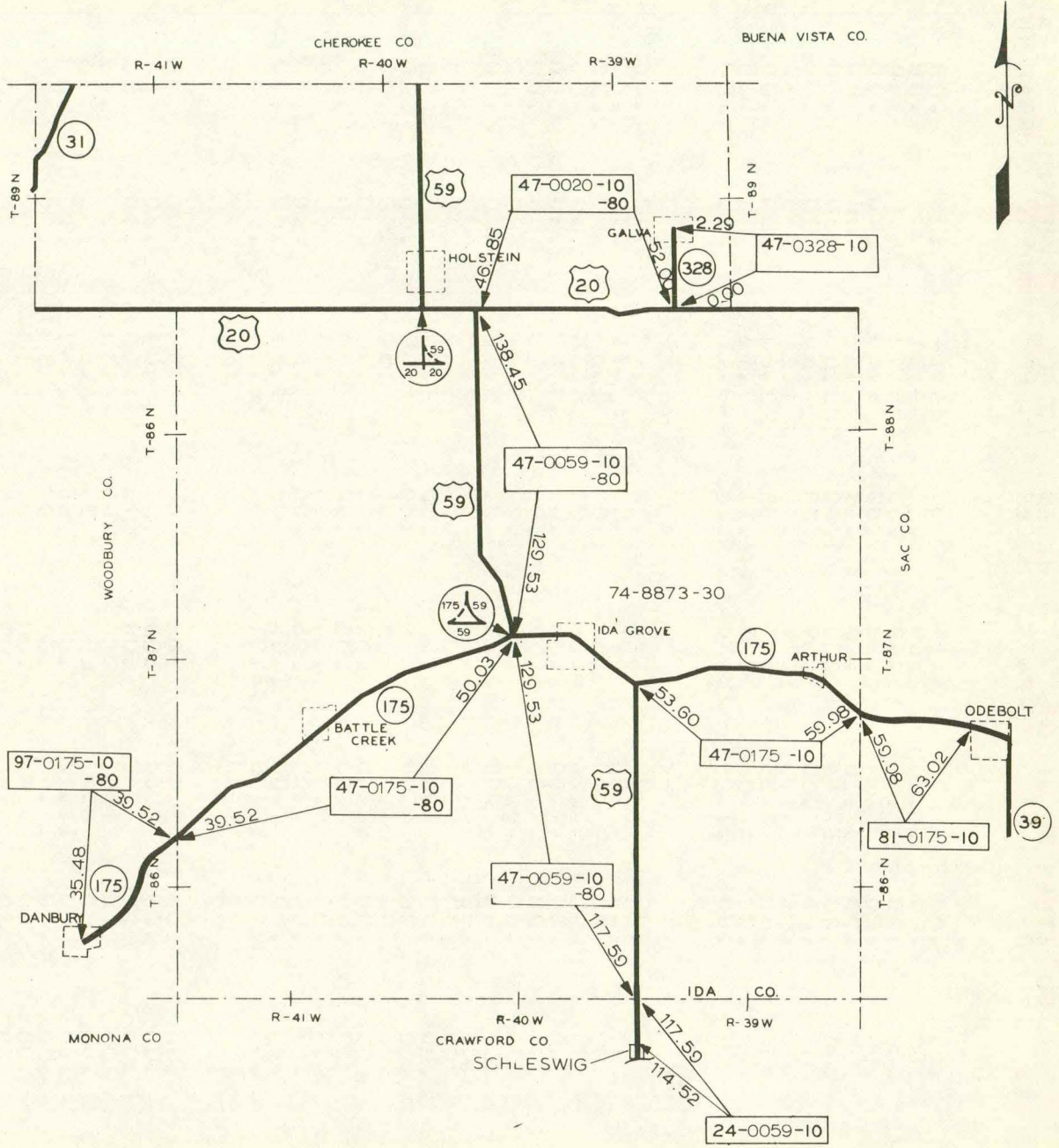


FIG. 38

CO	ROUTE	UNIT	RURAL MILES BY WIDTH				URBAN MILES	TOTAL MILES	DIVIDED		PARKS & INST RDS	RAMPS X-OVER
			18	20	22	24			RURAL	URBAN		
GARAGE 553204 MAPLETON												
24	0141	80	.00	.00	.00	4.14	.00	4.14	.00	.00	.00	.00
67	0141	10	.00	.00	.00	2.89	1.42	4.31	.00	.00	.00	.00
67	0141	80	.00	.00	.00	14.42	.60	15.02	.00	.00	.00	.00
67	0175	10	.00	.00	3.29	.32	.02	3.63	.00	.00	.00	.00
67	0175	80	.00	.00	.16	.00	.15	.31	.00	.00	.00	.00
67	0175	90	.00	.00	11.44	.00	1.62	13.06	.00	.00	.00	.00
97	0141	10	.00	.00	.00	.69	.00	.69	.00	.00	.00	.00
97	0141	80	.00	.00	.00	1.24	.00	1.24	.00	.00	.00	.00
97	0175	10	.00	.00	2.35	.00	.32	2.67	.00	.00	.00	.00
97	0175	80	.00	.00	.00	.00	.11	.11	.00	.00	.00	.00
GARAGE TOTAL			.00	.00	17.24	23.70	4.24	45.18	.00	.00	.00	.00
GARAGE 553205 ONAWA												
43	0029	10	.00	.00	.00	4.92	.00	4.92	4.92	.00	.00	.00
43	0301	10	.00	.00	.00	.71	.00	.71	.00	.00	.00	.00
43	0301	40	.00	.00	.00	.30	1.04	1.34	.00	.00	.00	.00
43	0986	80	.00	.00	.00	4.86	.00	4.86	.00	.00	.00	.00
67	0029	10	.00	.00	.00	19.60	.00	19.60	19.60	.00	.00	3.40
67	0037	10	.00	.00	.00	.00	.06	.06	.00	.00	.00	.00
67	0037	90	.00	.00	9.67	.07	.27	10.01	.00	.00	.00	.00
67	0175	10	.00	4.40	.00	2.29	3.07	9.76	.00	.00	.00	.00
67	0175	70	.00	.00	.19	.00	.00	.19	.00	.00	.00	.00
67	0175	90	.00	.00	.39	5.05	.18	5.62	.00	.00	.00	.00
67	027R	10	.00	.00	.00	.00	.00	.00	.00	.00	.00	.00
67	028R	10	.00	.00	.00	.00	.00	.00	.00	.00	.00	.00
67	0324	90	.00	.00	.51	.00	.00	.51	.00	.00	.00	.00
67	6625	19	.00	.00	.00	.00	.00	.00	.00	.00	.17	.00
67	6625	20	.00	.00	.00	.00	.00	.00	.00	.00	2.06	.00
67	6625	90	.00	.00	.00	.00	.00	.00	.00	.00	1.00	.00
97	0970	10	.00	.00	.00	.06	.00	.06	.00	.00	.00	.00
97	0970	80	.00	.00	.00	1.05	.00	1.05	.00	.00	.00	.00
GARAGE TOTAL			.00	4.40	10.76	38.91	4.62	58.69	24.52	.00	3.23	3.40
GARAGE 553206 SOLDIER												
24	0037	90	.00	.00	3.94	.00	.00	3.94	.00	.00	.00	.00
43	0037	10	.00	.00	.00	.00	.07	.07	.00	.00	.00	.00
43	0037	90	.00	.00	.40	.00	.15	.55	.00	.00	.00	.00
43	0183	90	.00	.00	1.91	.00	.44	2.35	.00	.00	.00	.00
67	0037	90	.00	.00	8.37	.00	.13	8.50	.00	.00	.00	.00
67	0183	10	.00	.00	11.12	.00	1.45	12.57	.00	.00	.00	.00
67	0183	80	.00	.00	.00	.00	.08	.08	.00	.00	.00	.00
67	0183	90	.00	.00	4.92	.00	.27	5.19	.00	.00	.00	.00
67	6644	19	.00	.00	.00	.00	.00	.00	.00	.00	.04	.00
67	6644	20	.00	.00	.00	.00	.00	.00	.00	.00	1.21	.00
GARAGE TOTAL			.00	.00	30.66	.00	2.59	33.25	.00	.00	1.25	.00
TOTAL			.00	4.40	58.66	62.61	11.45	137.12	24.52	.00	4.48	3.40



CO	ROUTE	UNIT	RURAL MILES BY WIDTH				URBAN MILES	TOTAL MILES	DIVIDED		PARKS & INST RDS	RAMPS X-OVER
			18	20	22	24			RURAL	URBAN		
	GARAGE	553301	STORM LAKE									
11	0003	10	.00	.00	10.00	.00	.00	10.00	.00	.00	.00	.00
11	0003	80	.00	.00	.06	.00	.00	.06	.00	.00	.00	.00
11	0007	10	.00	11.91	.00	.00	1.40	13.31	.00	.00	.00	.34
11	0007	19	.00	.00	.00	.00	.00	.00	.00	.00	.00	.18
11	0007	80	.00	.00	.00	7.90	1.75	9.65	.00	.00	.00	.00
11	0010	10	.00	8.45	.00	.10	.00	8.55	.00	.00	.00	.00
11	0071	10	.00	6.79	.00	3.89	1.79	12.47	.00	.00	.00	.00
11	0071	80	.00	.00	.00	14.16	1.69	15.85	.00	.00	.00	.00
11	0110	10	.00	.00	.00	.64	.12	.76	.00	.00	.00	.00
11	0110	90	.00	.00	.00	8.09	.00	8.09	.00	.00	.00	.00
11	0197	10	.00	.00	2.26	.00	.24	2.50	.00	.00	.00	.00
11	0197	90	.00	.00	.00	.00	.07	.07	.00	.00	.00	.00
11	0351	10	.52	.00	.00	.00	.00	.52	.00	.00	.00	.06
11	0352	10	.45	.00	.00	.00	.00	.45	.00	.00	.00	.00
11	0390	10	.00	.24	.00	.00	.50	.74	.00	.00	.00	.00
18	0007	10	.00	.00	.07	.15	.00	.22	.00	.00	.00	.00
18	0007	80	.00	.00	.00	3.87	1.37	5.24	.00	.00	.00	.00
76	0007	10	.00	3.52	.00	.00	.00	3.52	.00	.00	.00	.00
81	0071	10	.00	.00	.00	.70	.00	.70	.00	.00	.00	.00
81	0071	80	.00	.00	.00	5.28	.00	5.28	.00	.00	.00	.00
81	0110	80	.00	.00	.00	.91	.70	1.61	.00	.00	.00	.00
81	0110	90	.00	.00	.00	4.03	.31	4.34	.00	.00	.00	.00
	GARAGE TOTAL		.97	30.91	12.39	49.72	9.94	103.93	.00	.00	.00	.58
	TOTAL		.97	30.91	12.39	49.72	9.94	103.93	.00	.00	.00	.58

# STORM LAKE AREA

## OPERATION BASE AT STORM LAKE

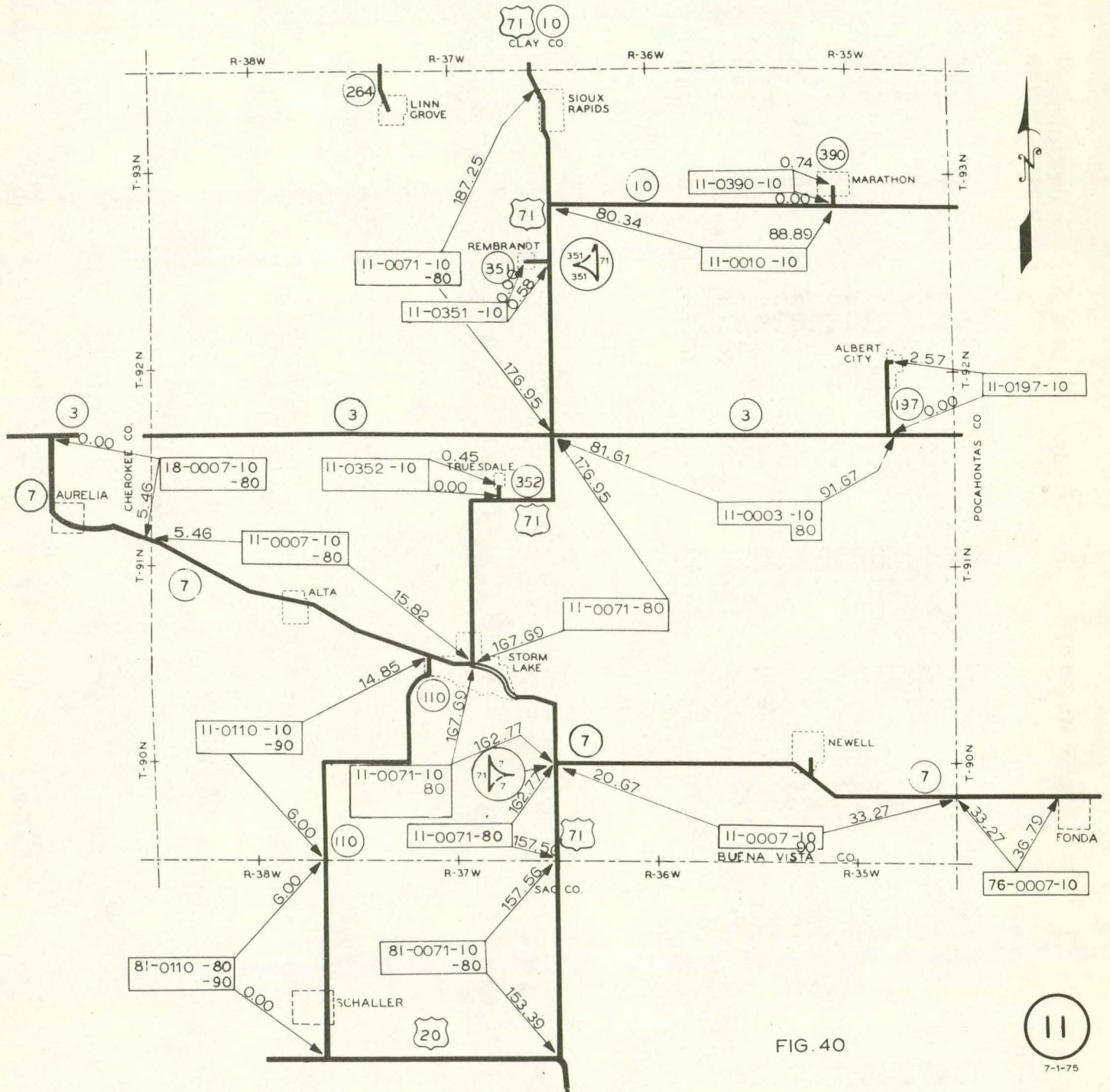



FIG. 40



CO	ROUTE	UNIT	RURAL MILES BY WIDTH				URBAN MILES	TOTAL MILES	DIVIDED		PARKS & INST RDS	RAMPS X-OVER
			18	20	22	24			RURAL	URBAN		
GARAGE 553302			ROCKWELL CITY									
13	0004	10	.00	22.61	.00	.75	1.16	24.52	.00	.00	.00	.13
13	0007	10	.00	8.13	.00	.00	.00	8.13	.00	.00	.00	.09
13	0020	80	.00	.00	.00	22.18	2.05	24.23	.00	.00	.00	.00
13	0124	90	.00	.00	2.57	.00	.00	2.57	.00	.00	.00	.00
13	0175	10	.00	3.00	.00	5.25	1.84	10.09	.00	.00	.00	.00
13	0175	80	.00	.00	.00	.00	1.02	1.02	.00	.00	.00	.00
13	6674	20	.00	.00	.00	.00	.00	.00	.00	.00	.26	.00
13	7713	10	.00	.00	.00	.00	.00	.00	.00	.00	.02	.00
13	7713	20	.00	.00	.00	.00	.00	.00	.00	.00	.04	.00
13	7713	30	.00	.00	.00	.00	.00	.00	.00	.00	.96	.00
13	7713	90	.00	.00	.00	.00	.00	.00	.00	.00	.03	.00
81	0175	10	.00	.00	.00	.99	.00	.99	.00	.00	.00	.00
94	0020	80	.00	.00	.00	5.23	.00	5.23	.00	.00	.00	.00
GARAGE TOTAL			.00	33.74	2.57	34.40	6.07	76.78	.00	.00	1.31	.22
TOTAL			.00	33.74	2.57	34.40	6.07	76.78	.00	.00	1.31	.22

# ROCKWELL CITY AREA

## OPERATION BASE AT ROCKWELL CITY

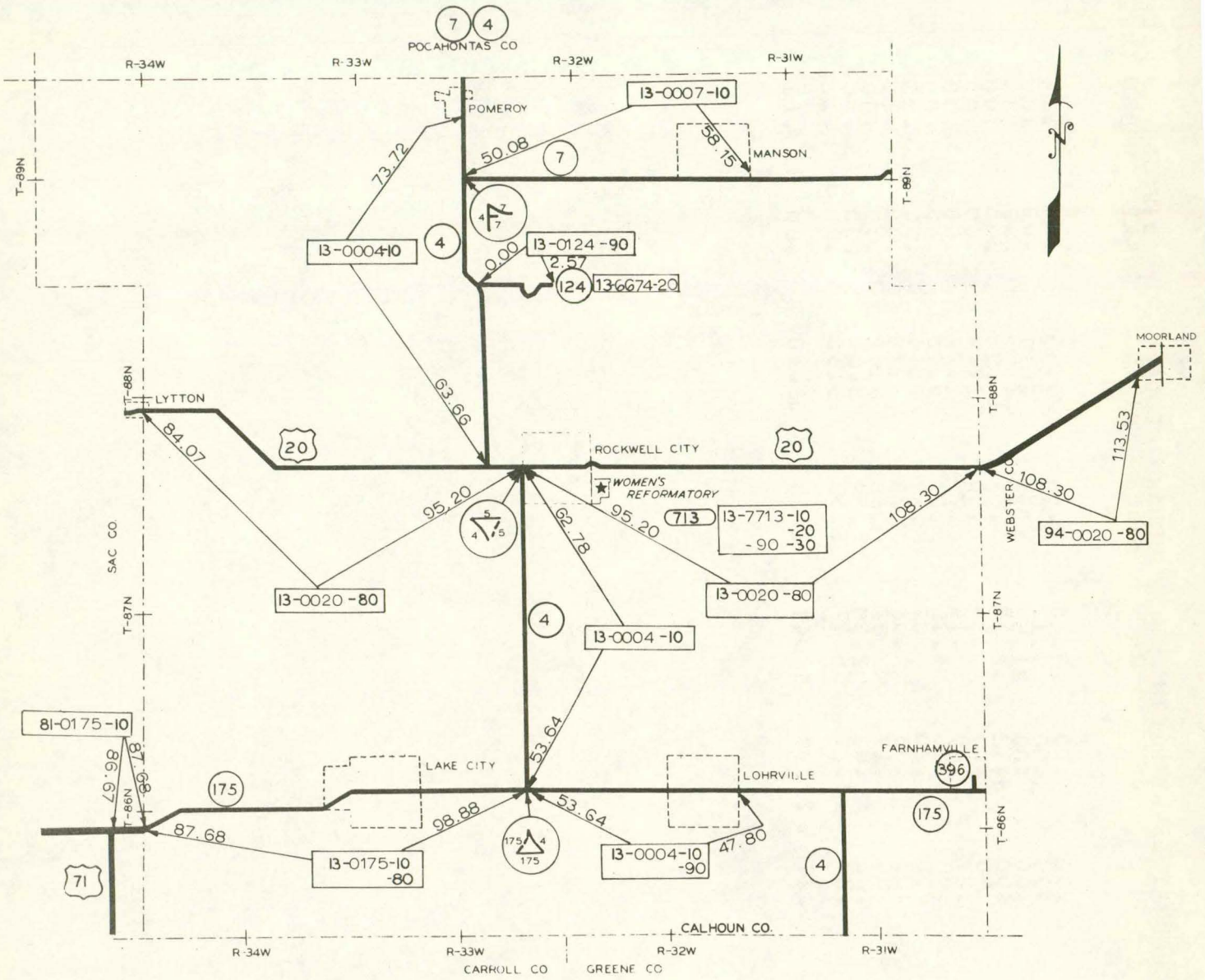


FIG. 41



CO	ROUTE	UNIT	RURAL MILES BY WIDTH				URBAN MILES	TOTAL MILES	DIVIDED		PARKS & INST RDS	RAMPS X-OVER
			18	20	22	24			RURAL	URBAN		
GARAGE 553303 CARROLL												
14	0030	80	.00	.00	.00	17.68	2.66	20.34	.00	.12	.00	.00
14	0071	10	.00	.00	.00	1.17	.00	1.17	.00	.00	.00	.00
14	0071	80	.00	.00	.00	21.52	1.17	22.69	.00	.00	.00	.52
14	0141	10	.00	.00	8.12	8.17	.61	16.90	.00	.00	.00	.00
14	0141	80	.00	.00	.00	.34	.80	1.14	.00	.00	.00	.00
14	0161	10	.06	.27	.00	.14	.75	1.22	.00	.00	.00	.00
14	0217	90	.00	.00	.00	4.75	.21	4.96	.00	.00	.00	.00
14	0236	10	.71	.00	.00	.07	.39	1.17	.00	.00	.00	.00
14	0285	90	.00	.00	.00	.06	.73	.79	.00	.00	.00	.00
14	0286	90	.00	.00	9.17	.07	.68	9.92	.00	.00	.00	.00
81	0071	80	.00	.00	.00	2.50	.50	3.00	.00	.00	.00	.00
GARAGE TOTAL			.77	.27	17.29	56.47	8.50	83.30	.00	.12	.00	.52
TOTAL			.77	.27	17.29	56.47	8.50	83.30	.00	.12	.00	.52



CO	ROUTE	UNIT	RURAL MILES BY WIDTH				URBAN MILES	TOTAL MILES	DIVIDED		PARKS & INST RDS	RAMPS X-OVER
			18	20	22	24			RURAL	URBAN		
GARAGE 553305 EMMETSBURG												
55	0015	10	.00	8.23	.00	.00	.00	8.23	.00	.00	.00	.22
74	0004	10	.00	.00	.00	11.03	.75	11.78	.00	.00	.00	.00
74	0004	50	.00	.00	.00	.00	.27	.27	.00	.00	.00	.00
74	0004	80	.00	7.57	.00	.37	.00	7.94	.00	.00	.00	.00
74	0004	90	.00	.00	.00	2.00	.00	2.00	.00	.00	.00	.00
74	0018	10	.00	.00	.00	5.26	1.34	6.60	.00	.00	.00	.00
74	0018	50	.00	.00	.00	.00	.06	.06	.00	.00	.00	.00
74	0018	80	.00	.00	.00	17.82	1.46	19.28	.00	.00	.00	.00
74	0314	10	5.69	.00	.00	.03	.56	6.28	.00	.00	.00	.00
74	0341	10	.00	1.54	.00	.06	.50	2.10	.00	.00	.00	.00
74	8873	30	.00	.00	.00	.00	.00	.00	.00	.00	.23	.00
76	0004	90	.00	.00	.00	5.46	.00	5.46	.00	.00	.00	.00
76	0195	90	.00	.00	2.50	.00	.40	2.90	.00	.00	.00	.00
GARAGE TOTAL			5.69	17.34	2.50	42.03	5.34	72.90	.00	.00	.23	.22
TOTAL			5.69	17.34	2.50	42.03	5.34	72.90	.00	.00	.23	.22

# EMMETSBURG AREA

## OPERATION BASE AT EMMETSBURG

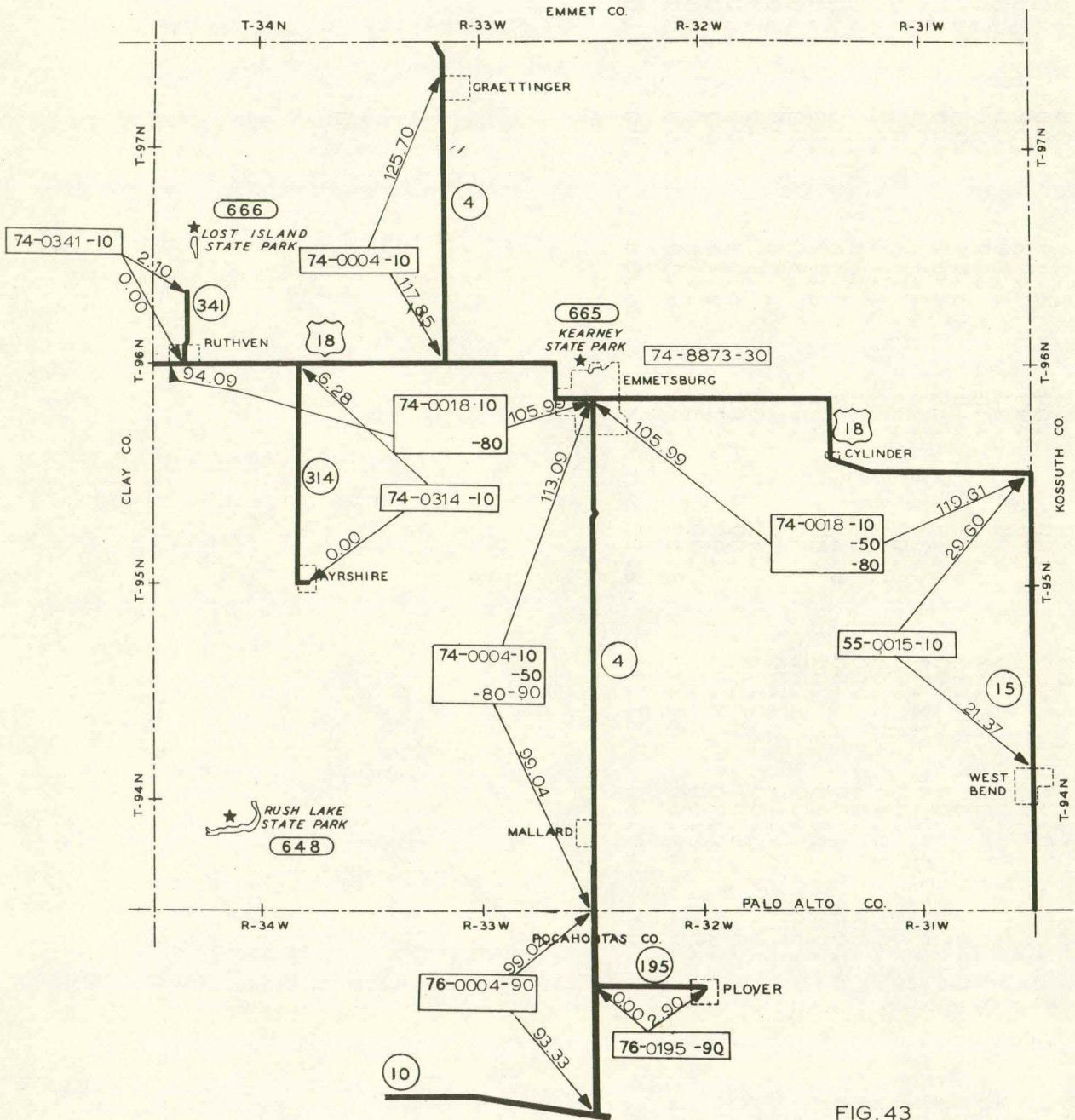


FIG. 43

CO	ROUTE	UNIT	RURAL MILES BY WIDTH				URBAN MILES	TOTAL MILES	DIVIDED		PARKS & INST RDS	RAMPS X-OVER
			18	20	22	24			RURAL	URBAN		
GARAGE 553306 POCAHONTAS												
11	0003	80	.00	.00	2.00	.00	.00	2.00	.00	.00	.00	.00
11	0010	10	.00	3.48	.00	.00	.00	3.48	.00	.00	.00	.00
13	0004	10	.00	.00	.00	.00	.93	.93	.00	.00	.00	.00
46	0015	10	.00	.00	1.20	.00	.00	1.20	.00	.00	.00	.00
46	0015	90	.00	.00	.37	.12	.00	.49	.00	.00	.00	.00
55	0015	10	.00	.37	3.15	.29	.18	3.99	.00	.00	.00	.00
76	0003	10	.00	.00	.00	.19	.68	.87	.00	.00	.00	.00
76	0003	80	.00	10.60	12.30	.00	.52	23.42	.00	.00	.00	.00
76	0003	90	.00	.00	.00	.00	.33	.33	.00	.00	.00	.00
76	0004	10	.00	10.73	.00	.07	.30	11.10	.00	.00	.00	.00
76	0004	80	.00	.00	.00	.28	.00	.28	.00	.00	.00	.00
76	0004	90	.00	.00	.00	6.85	.49	7.34	.00	.00	.00	.00
76	0007	10	.00	8.25	.00	.00	.02	8.27	.00	.00	.00	.00
76	0007	90	.00	.00	.00	.30	.00	.30	.00	.00	.00	.00
76	0010	10	.00	10.66	.00	.00	1.15	11.81	.00	.00	.00	.00
76	0010	90	.00	.00	.00	.42	.00	.42	.00	.00	.00	.00
76	0015	10	.00	5.51	.00	.00	1.02	6.53	.00	.00	.00	.00
76	0015	90	.00	.00	8.93	.00	.23	9.16	.00	.00	.00	.00
76	0315	90	.00	.00	3.79	.00	.37	4.16	.00	.00	.00	.00
GARAGE TOTAL			.00	49.60	31.74	8.52	6.22	96.08	.00	.00	.00	.00
TOTAL			.00	49.60	31.74	8.52	6.22	96.08	.00	.00	.00	.00



CO	ROUTE	UNIT	RURAL MILES BY WIDTH				URBAN MILES	TOTAL MILES	DIVIDED		PARKS & INST	RDS	RAMPS X-OVER
			18	20	22	24			RURAL	URBAN			
GARAGE 553307 ODEBOLT													
24	0039	10	.00	.00	4.30	.00	.00	4.30	.00	.00	.00	.00	.00
81	0036	10	.00	.00	.00	.09	.00	.09	.00	.00	.00	.00	.00
81	0036	80	.00	.00	.00	2.41	.48	2.89	.00	.00	.00	.00	.00
81	0039	10	.13	.00	6.69	.35	.15	7.32	.00	.00	.00	.00	.00
81	0071	10	.00	.00	.00	.50	.00	.50	.00	.00	.00	.00	.00
81	0071	80	.00	6.79	.00	.76	1.50	9.05	.00	.00	.00	.00	.00
81	0175	10	.00	4.41	.00	.55	1.04	6.00	.00	.00	.00	.00	.04
81	0243	10	.00	.00	.50	.00	.06	.56	.00	.00	.00	.00	.00
81	6607	10	.00	.00	.00	.00	.00	.00	.00	.00	3.50	.00	.00
81	6607	19	.00	.00	.00	.00	.00	.00	.00	.00	.20	.00	.00
81	6607	20	.00	.00	.00	.00	.00	.00	.00	.00	4.20	.00	.00
81	6607	90	.00	.00	.00	.00	.00	.00	.00	.00	.31	.00	.00
GARAGE TOTAL			.13	11.20	11.49	4.66	3.23	30.71	.00	.00	8.21	.04	.00
GARAGE 553308 SAC CITY													
47	0020	10	.00	.00	.00	.20	.00	.20	.00	.00	.00	.00	.00
47	0020	80	.00	.00	.00	4.63	.00	4.63	.00	.00	.00	.00	.00
81	0020	10	.00	.00	.00	1.44	.07	1.51	.00	.00	.00	.00	.00
81	0020	50	.00	.00	.00	.00	.12	.12	.00	.00	.00	.00	.00
81	0020	80	.00	.00	.00	22.06	3.23	25.29	.00	.00	.00	.00	.00
81	0020	90	.00	.00	.00	.36	.00	.36	.00	.00	.00	.00	.00
81	0071	10	.00	.00	.00	.65	.00	.65	.00	.00	.00	.00	.00
81	0071	80	.00	7.98	.00	7.06	.00	15.04	.00	.00	.00	.00	.00
81	0196	90	.00	.00	.00	7.81	.00	7.81	.00	.00	.00	.22	.00
GARAGE TOTAL			.00	7.98	.00	44.21	3.42	55.61	.00	.00	.00	.22	.00
TOTAL			.13	19.18	11.49	48.87	6.65	86.32	.00	.00	8.21	.26	.00

# SAC CITY AREA

## OPERATION BASES AT SAC CITY AND ODEBOLT

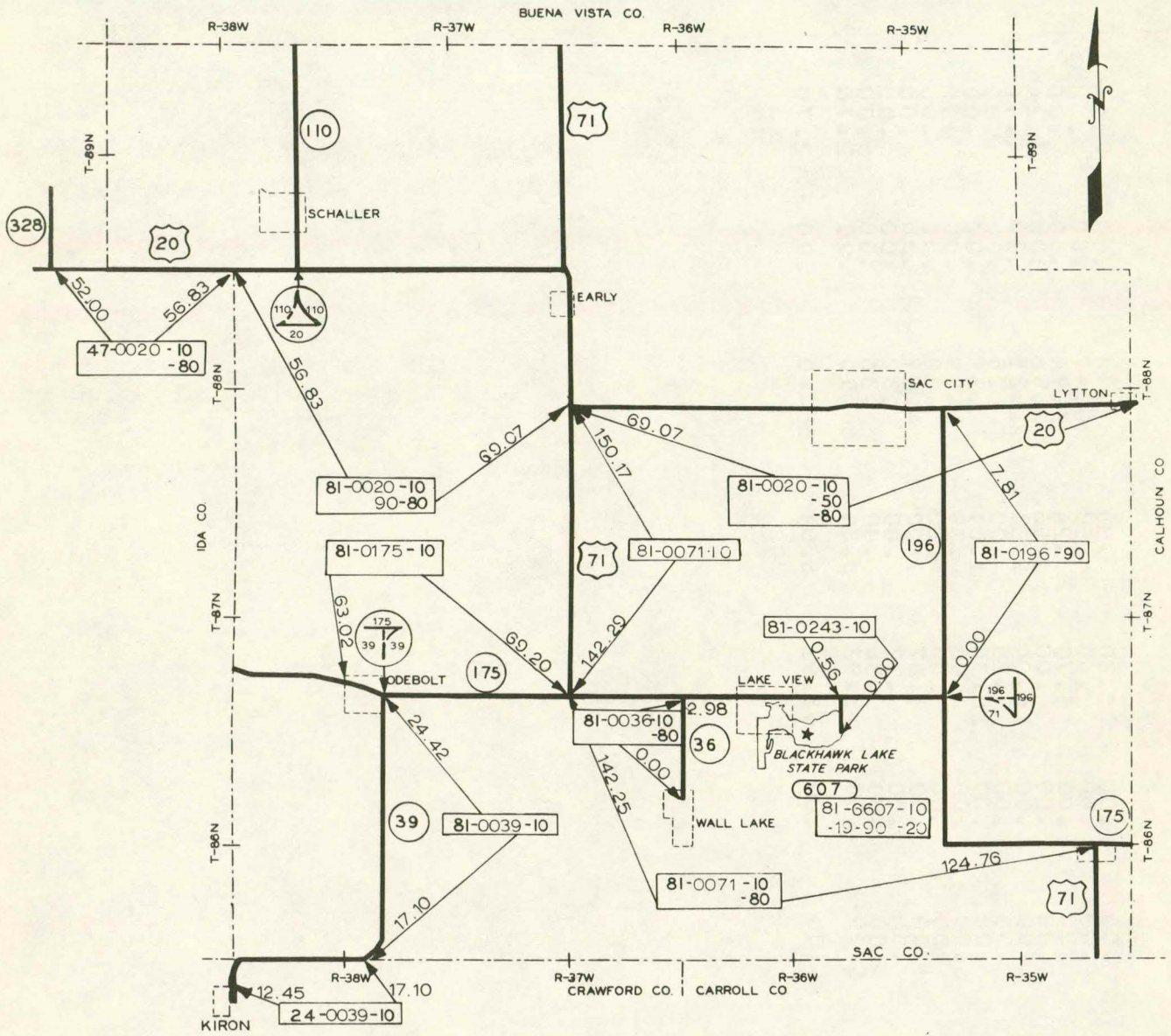


FIG. 45



CO	ROUTE	UNIT	RURAL MILES BY WIDTH				URBAN MILES	TOTAL MILES	DIVIDED		PARKS & INST RDS	RAMPS X-OVER
			18	20	22	24			RURAL	URBAN		
GARAGE 553401 SPENCER												
11	0071	10	.00	.00	.00	.30	.00	.30	.00	.00	.00	.00
21	0010	80	8.94	.00	.00	.00	.53	9.47	.00	.00	.00	.11
21	0018	10	.00	.00	.00	3.70	.24	3.94	.00	.00	.00	.00
21	0018	60	.00	.00	.00	.00	2.56	2.56	.00	1.24	.00	.00
21	0018	80	.00	.00	.00	18.94	2.31	21.25	.00	1.46	.00	.00
21	0071	10	.00	.00	.00	.25	.00	.25	.00	.00	.00	.00
21	0071	80	.00	.00	.00	18.38	1.01	19.39	.00	.00	.00	.00
21	0240	10	.00	6.00	.00	.00	.39	6.39	.00	.00	.00	.00
21	6658	20	.00	.00	.00	.00	.00	.00	.00	.00	.56	.00
71	0018	80	.00	.00	.00	3.67	1.00	4.67	.00	.00	.00	.00
71	0018	90	.00	.00	.00	.32	.00	.32	.00	.00	.00	.00
74	0018	10	.00	.00	.00	.36	.00	.36	.00	.00	.00	.00
GARAGE TOTAL			8.94	6.00	.00	45.92	8.04	68.90	.00	2.70	.56	.11
TOTAL			8.94	6.00	.00	45.92	8.04	68.90	.00	2.70	.56	.11



CO	ROUTE	UNIT	RURAL MILES BY WIDTH				URBAN MILES	TOTAL MILES	DIVIDED		PARKS & INST RDS	RAMPS X-OVER
			18	20	22	24			RURAL	URBAN		
GARAGE 553402 SPIRIT LAKE												
21	0071	80	.00	.00	.00	.96	.00	.96	.00	.00	.00	.00
30	0009	10	.00	.00	.00	12.77	.29	13.06	2.72	.27	.00	.00
30	0009	80	.00	.00	.00	.27	.00	.27	.00	.00	.00	.00
30	0009	90	.00	.00	.00	1.99	.75	2.74	.00	.00	.00	.00
30	0071	10	.00	.00	.00	.74	.66	1.40	.00	.00	.00	.00
30	0071	80	.00	.00	.00	7.67	5.47	13.14	.00	.00	.00	.00
30	0071	90	.00	.00	.00	9.39	.00	9.39	.00	.00	.00	.00
30	0086	10	.00	.00	.07	7.44	.24	7.75	.00	.00	.00	.00
30	0086	20	.00	.00	.00	.08	.00	.08	.00	.00	.00	.00
30	0086	90	.00	.00	4.77	.00	.00	4.77	.00	.00	.00	.00
30	0276	10	.00	.00	.00	.00	.50	.50	.00	.00	.00	.00
30	0276	80	.00	.00	.00	.00	1.56	1.56	.00	.47	.00	.00
30	0276	90	.00	.00	.00	4.02	.19	4.21	.00	.00	.00	.00
30	0327	30	.00	.00	.54	.00	1.13	1.67	.00	.00	.00	.00
30	0327	80	.00	.00	.00	.00	.40	.40	.00	.00	.00	.00
30	6620	20	.00	.00	.00	.00	.00	.00	.00	.00	1.28	.00
30	6620	30	.00	.00	.00	.00	.00	.00	.00	.00	.52	.00
30	6620	90	.00	.00	.00	.00	.00	.00	.00	.00	.25	.00
30	6633	20	.00	.00	.00	.00	.00	.00	.00	.00	.24	.00
30	6633	90	.00	.00	.00	.00	.00	.00	.00	.00	1.39	.00
30	6639	20	.00	.00	.00	.00	.00	.00	.00	.00	.33	.00
30	6654	20	.00	.00	.00	.00	.00	.00	.00	.00	.62	.00
30	8802	19	.00	.00	.00	.00	.00	.00	.00	.00	.07	.00
30	8802	20	.00	.00	.00	.00	.00	.00	.00	.00	.28	.00
30	8802	90	.00	.00	.00	.00	.00	.00	.00	.00	.19	.00
72	0009	80	.00	.00	.00	2.25	.00	2.25	.00	.00	.00	.00
GARAGE TOTAL			.00	.00	5.38	47.58	11.19	64.15	2.72	.74	5.17	.00
TOTAL			.00	.00	5.38	47.58	11.19	64.15	2.72	.74	5.17	.00

FRONTAGE ROAD MILEAGE - Primary 0.190, Interstate 0.000, Total 0.190

# SPIRIT LAKE AREA

## OPERATION BASE AT SPIRIT LAKE

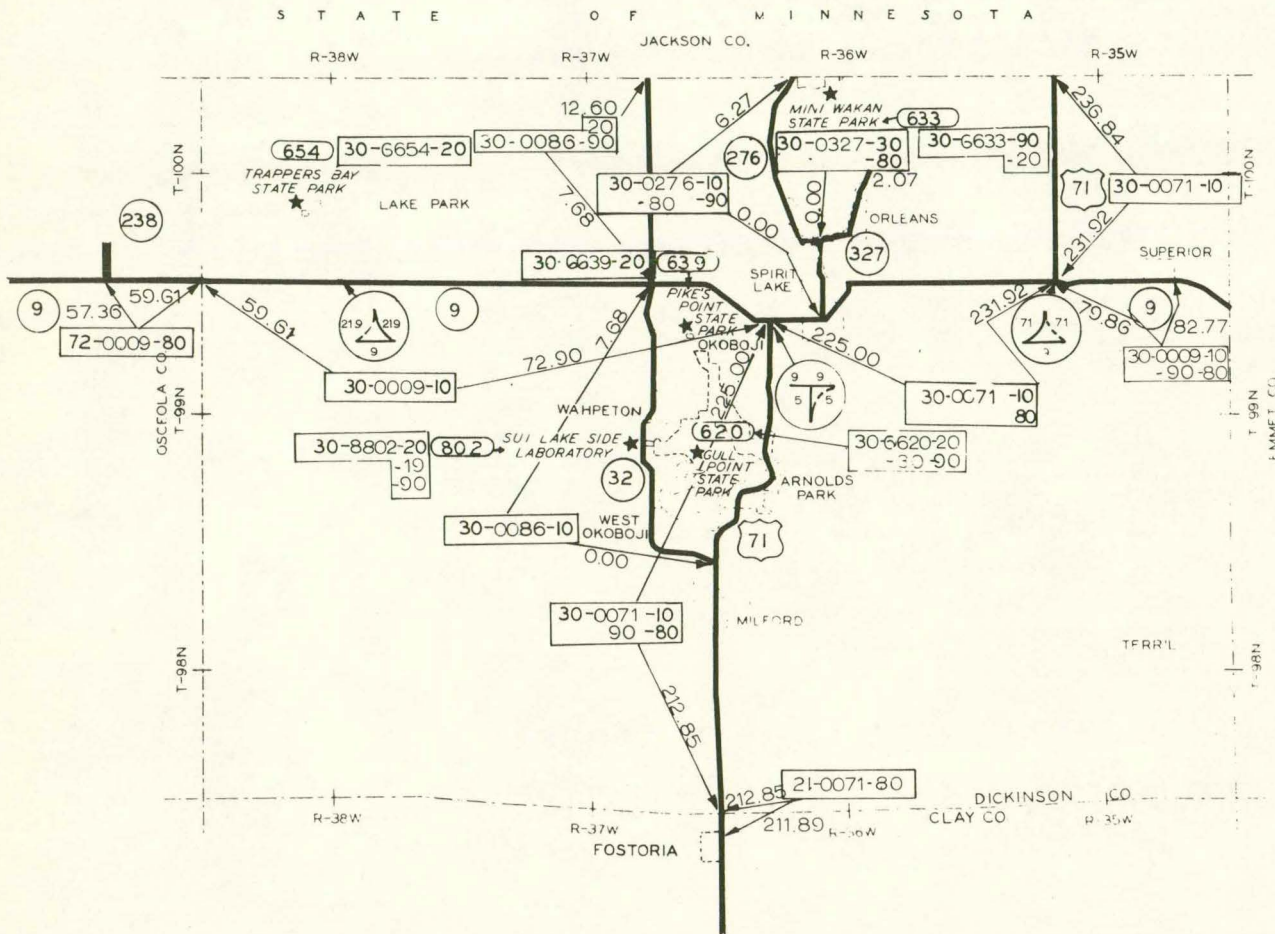


FIG. 47

CO	ROUTE	UNIT	RURAL MILES BY WIDTH				URBAN MILES	TOTAL MILES	DIVIDED		PARKS & INST RDS	RAMPS X-OVER
			18	20	22	24			RURAL	URBAN		
	GARAGE	553403	ROCK RAPIDS									
60	0009	10	.00	28.77	.02	1.02	2.26	32.07	.00	.00	.00	.00
60	0009	80	.00	.05	.00	.00	.00	.05	.00	.00	.00	.00
60	0009	90	.00	.00	.00	1.48	.25	1.73	.00	.00	.00	.00
60	0075	10	.00	4.73	.00	2.33	.50	7.56	.00	.00	.00	.00
60	0075	80	.00	.00	.00	9.09	1.40	10.49	.00	.00	.00	.00
60	0091	90	.00	.00	4.64	.00	.00	4.64	.00	.00	.00	.00
60	0182	90	.00	.00	8.08	.08	1.01	9.17	.00	.00	.00	.00
60	0339	10	5.51	.00	.00	.00	.78	6.29	.00	.00	.00	.06
60	0339	80	.00	.00	.00	.00	.07	.07	.00	.00	.00	.00
60	6618	19	.00	.00	.00	.00	.00	.00	.00	.00	.11	.00
60	6618	20	.00	.00	.00	.00	.00	.00	.00	.00	.70	.00
84	0075	80	.00	.00	.00	3.85	.00	3.85	.00	.00	.00	.00
	GARAGE TOTAL		5.51	33.55	12.74	17.85	6.27	75.92	.00	.00	.81	.06
	TOTAL		5.51	33.55	12.74	17.85	6.27	75.92	.00	.00	.81	.06

# ROCK RAPIDS AREA

## OPERATION BASE AT ROCK RAPIDS

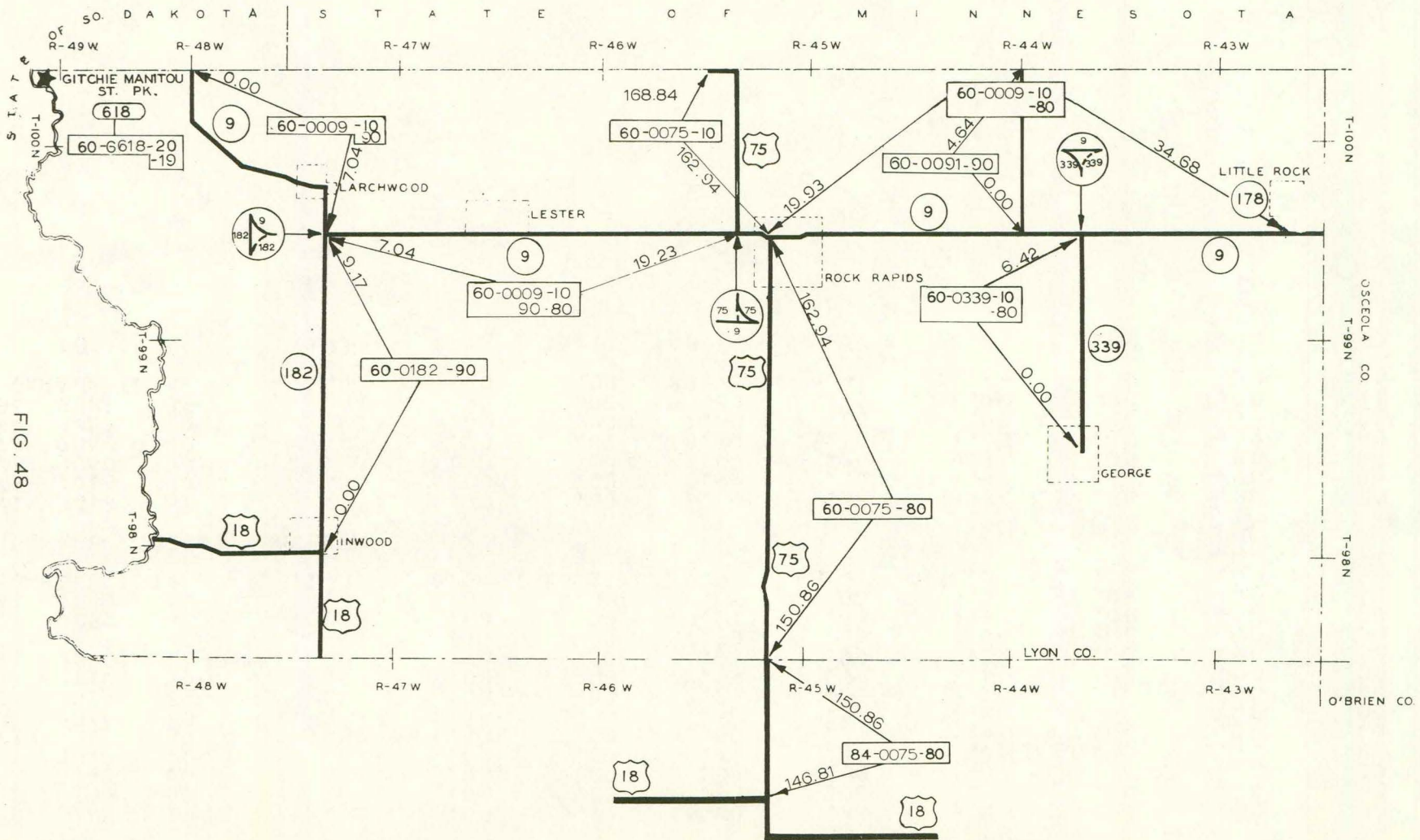


FIG. 48

CO	ROUTE	UNIT	RURAL MILES BY WIDTH				URBAN MILES	TOTAL MILES	DIVIDED		PARKS & INST RDS	RAMPS X-OVER
			18	20	22	24			RURAL	URBAN		
GARAGE 553404 PAULLINA												
18	0143	10	.00	.00	5.72	.00	.26	5.98	.00	.00	.00	.00
18	0143	80	.00	.00	.00	.90	.00	.90	.00	.00	.00	.00
18	0143	90	.00	.00	.00	.07	.00	.07	.00	.00	.00	.00
21	0010	10	.00	.00	.00	.74	.10	.84	.00	.00	.00	.00
21	0010	80	1.30	.00	.00	.00	.29	1.59	.00	.00	.00	.00
71	0010	10	.00	6.54	5.40	.16	.50	12.60	.00	.00	.00	.00
71	0010	80	.00	.00	.00	2.26	.00	2.26	.00	.00	.00	.00
71	0010	90	.00	.00	.00	2.89	.95	3.84	.00	.00	.00	.00
71	0059	10	.00	.00	.00	.04	.98	1.02	.00	.00	.00	.00
71	0059	80	.00	.00	.00	7.90	.00	7.90	.00	.00	.00	.00
71	0059	90	.00	.00	.00	9.97	.00	9.97	.00	.00	.00	.00
71	0143	10	.00	.00	4.99	.05	.00	5.04	.00	.00	.00	.00
GARAGE TOTAL			1.30	6.54	16.11	24.98	3.08	52.01	.00	.00	.00	.00
GARAGE 553405 SHELDON												
71	0018	80	.00	.00	.00	11.50	2.36	13.86	.00	.00	.00	.00
71	0018	90	.00	.00	.00	3.94	.75	4.69	.00	.00	.00	.00
71	0060	80	.00	.00	.00	5.09	.26	5.35	.00	.00	.00	.00
72	0060	80	.00	.00	.00	3.23	1.10	4.33	.00	.00	.00	.00
84	8881	10	.00	.00	.00	.00	.00	.00	.00	.00	.22	.00
84	8881	30	.00	.00	.00	.00	.00	.00	.00	.00	.11	.00
GARAGE TOTAL			.00	.00	.00	23.76	4.47	28.23	.00	.00	.33	.00
TOTAL			1.30	6.54	16.11	48.74	7.55	80.24	.00	.00	.33	.00

# SHELDON AREA

## OPERATION BASES AT PAULLINA AND SHELDON

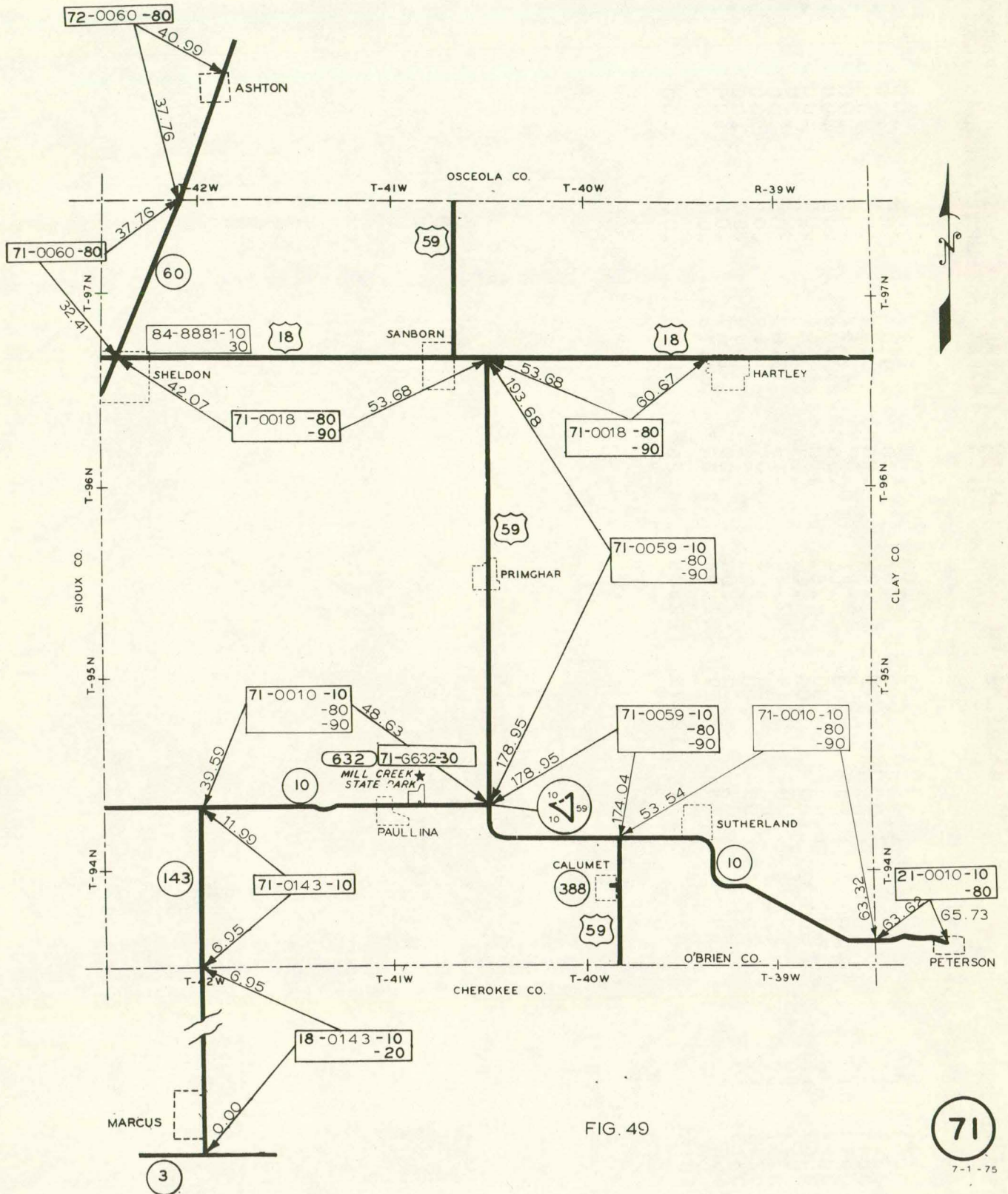


FIG. 49



CO	ROUTE	UNIT	RURAL MILES BY WIDTH				URBAN MILES	TOTAL MILES	DIVIDED		PARKS & INST RDS	RAMPS X-OVER
			18	20	22	24			RURAL	URBAN		
GARAGE 553406 SIBLEY												
60	0009	80	.00	.12	1.00	.00	.00	1.12	.00	.00	.00	.00
71	0059	80	.00	4.93	.00	.07	.00	5.00	.00	.00	.00	.00
72	0009	10	.00	.00	.00	.04	.00	.04	.00	.00	.00	.00
72	0009	80	.00	.00	6.65	14.87	.00	21.52	.00	.00	.00	.00
72	0059	10	.00	.00	.00	.06	.00	.06	.00	.00	.00	.00
72	0059	80	.00	16.66	.00	.00	.00	16.66	.00	.00	.00	.00
72	0060	10	.00	.00	.00	.16	.63	.79	.00	.00	.00	.00
72	0060	80	.00	.00	5.14	7.78	.13	13.05	.00	.00	.00	.00
72	0237	10	.84	.00	.00	.00	.00	.84	.00	.00	.00	.18
72	0238	10	.54	.00	.00	.00	.50	1.04	.00	.00	.00	.09
72	0313	10	1.61	.00	.00	.00	.00	1.61	.00	.00	.00	.11
GARAGE TOTAL			2.99	21.71	12.79	22.98	1.26	61.73	.00	.00	.00	.38
TOTAL			2.99	21.71	12.79	22.98	1.26	61.73	.00	.00	.00	.38



CO	ROUTE	UNIT	RURAL MILES BY WIDTH				URBAN MILES	TOTAL MILES	DIVIDED		PARKS & INST RDS	RAMP S X-OVER
			18	20	22	24			RURAL	URBAN		
GARAGE 553407 ALTON												
71	0010	10	.00	.00	2.92	.05	.00	2.97	.00	.00	.00	.00
71	0060	10	.00	.00	.00	.00	.56	.56	.00	.00	.00	.00
71	0060	80	.00	.00	.00	.00	.79	.79	.00	.00	.00	.00
84	0010	10	.00	13.55	7.50	.19	.96	22.20	.00	.00	.00	.44
84	0010	80	.00	.00	.00	2.15	.73	2.88	.00	.00	.00	.00
84	0060	10	.00	.00	.00	.00	.41	.41	.00	.00	.00	.00
84	0060	80	.00	.00	.00	14.19	1.78	15.97	.00	.00	.00	.00
84	0075	80	.00	.00	.00	4.05	1.68	5.73	.00	.00	.00	.00
GARAGE TOTAL			.00	13.55	10.42	20.63	6.91	51.51	.00	.00	.00	.44
GARAGE 553409 ROCK VALLEY												
60	0018	10	.00	7.85	.00	.00	.00	7.85	.00	.00	.00	.00
60	0018	70	.00	.05	.00	.00	.00	.05	.00	.00	.00	.00
71	0018	80	.00	.00	.00	.00	.40	.40	.00	.00	.00	.00
84	0018	10	.00	5.65	10.45	.00	.58	16.68	.00	.00	.00	.00
84	0018	80	.00	.10	.00	15.68	1.24	17.02	.00	.00	.00	.00
84	0075	10	.00	.00	.00	.00	.00	.00	.00	.00	.00	.29
84	0075	80	.00	.00	.00	6.78	.84	7.62	.00	.00	.00	.00
GARAGE TOTAL			.00	13.65	10.45	22.46	3.06	49.62	.00	.00	.00	.29
TOTAL			.00	27.20	20.87	43.09	9.97	101.13	.00	.00	.00	.73

# ALTON AREA

OPERATION BASES AT ALTON AND ROCK VALLEY

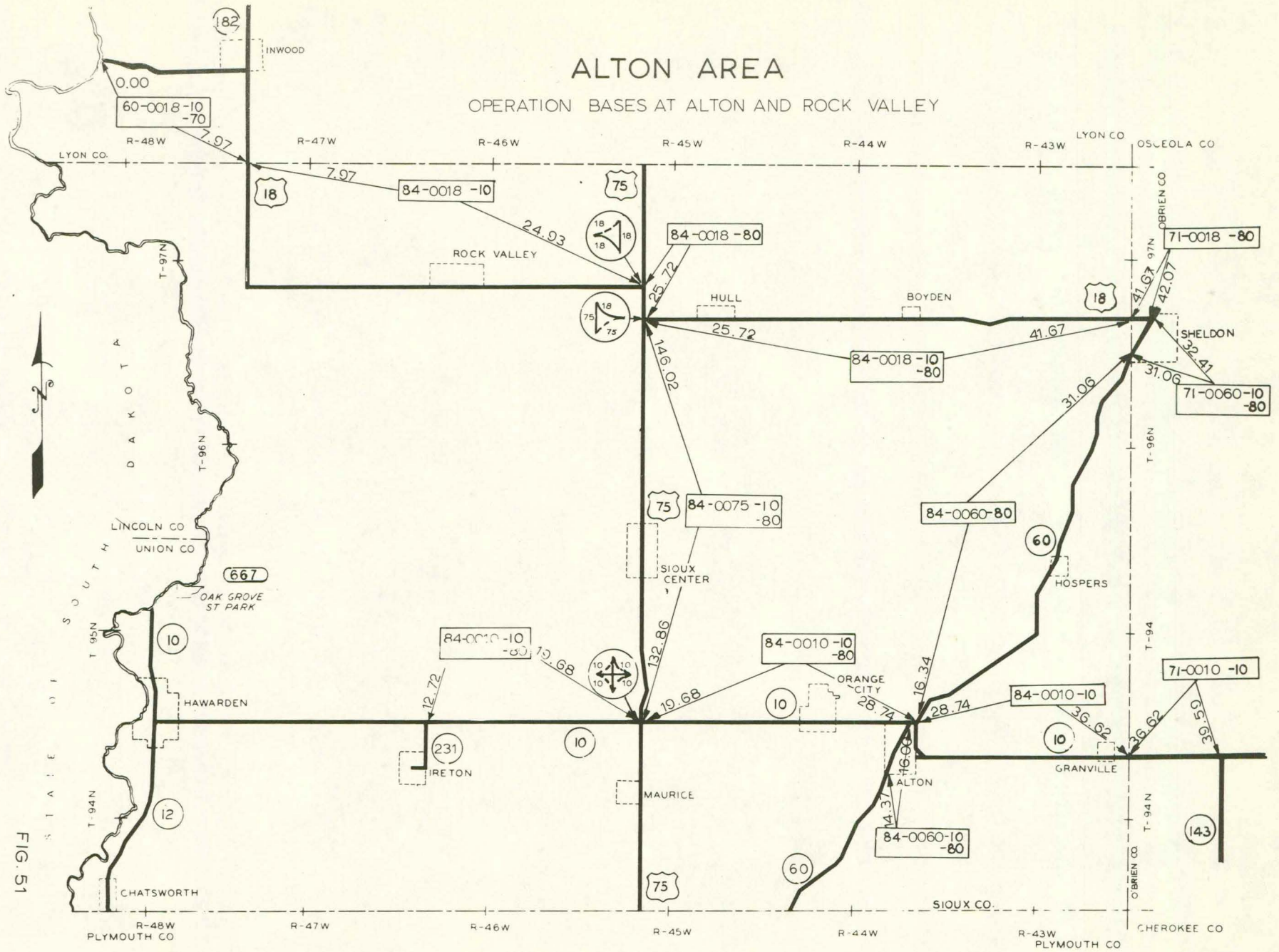


FIG. 51

CO	ROUTE	UNIT	RURAL MILES BY WIDTH				URBAN MILES	TOTAL MILES	DIVIDED		PARKS & INST	RDS	RAMP S X-OVER
			18	20	22	24			RURAL	URBAN			
GARAGE 554101 AVOCA													
15	0080	10	.00	.00	.00	5.59	.00	5.59	5.59	.00	.00	.00	3.38
15	0080	80	.00	.00	.00	2.58	.00	2.58	2.58	.00	.00	.00	.00
15	0083	90	.00	.00	.00	1.91	.00	1.91	.00	.00	.00	.00	.00
78	0059	10	.00	.00	.00	.77	.18	.95	.74	.00	.00	.00	.00
78	0059	80	.00	.00	.00	.00	.58	.58	.00	.00	.00	.00	.00
78	0080	10	.00	.00	.00	17.76	.00	17.76	22.34	.00	.00	.00	4.39
78	0080	11	.00	.00	.00	4.58	.00	4.58	.00	.00	.00	.00	.00
78	0083	10	1.02	.00	.00	.09	.17	1.28	.00	.00	.00	.00	.03
78	0083	50	.00	.00	.00	.00	.38	.38	.00	.00	.00	.00	.00
78	0083	80	12.19	.00	.00	.30	.83	13.32	.00	.00	.00	.00	.00
78	0083	90	.00	.00	.00	10.13	.93	11.06	.00	.00	.00	.00	.00
GARAGE TOTAL			13.21	.00	.00	43.71	3.07	59.99	31.25	.00	.00	.00	7.80
GARAGE 554103 RIVERVIEW													
78	0006	10	.00	.00	.00	.00	.14	.14	.00	.14	.00	.00	.35
78	0006	60	.00	.00	.00	.00	3.69	3.69	.00	.67	.00	.00	.00
78	0006	80	.00	.00	.00	.00	.08	.08	.00	.00	.00	.00	.00
78	0029	10	.00	.00	.00	.00	7.64	7.64	.00	7.64	.00	.00	6.89
78	0029	80	.00	.00	.00	15.08	.22	15.30	14.55	.22	.00	.00	2.35
78	0029	90	.00	.00	.00	.15	.00	.15	.68	.00	.00	.00	.00
78	0080	10	.00	.00	.00	.00	.62	.62	.00	.62	.00	.00	.00
78	0080	70	.00	.00	.00	.00	.19	.19	.00	.19	.00	.00	.00
78	0165	10	.00	.00	.00	.00	.46	.46	.00	.00	.00	.00	.00
78	0183	10	.00	.00	.00	.36	1.41	1.77	.00	.00	.00	.00	.00
78	0183	80	14.67	.00	.00	.00	1.27	15.94	.00	.00	.00	.00	.00
78	0192	10	.00	.00	.00	.00	1.57	1.57	.00	1.57	.00	.00	.00
78	0347	80	.00	.00	.00	.00	1.08	1.08	.00	.00	.00	.00	.00
78	0480	10	.00	.00	.00	.00	.56	.56	.00	.56	.00	.00	1.72
78	0480	70	.00	.00	.00	.00	.19	.19	.00	.19	.00	.00	.00
78	0680	10	.00	.00	.00	2.90	.00	2.90	2.90	.00	.00	.00	1.32
78	0680	70	.00	.00	.00	.16	.00	.16	.00	.00	.00	.00	.00
78	0988	10	.00	.00	.00	1.97	.34	2.31	.12	.00	.00	.00	.00
78	6670	20	.00	.00	.00	.00	.00	.00	.00	.00	1.00	.00	.00
78	6670	90	.00	.00	.00	.00	.00	.00	.00	.00	2.38	.00	.00
GARAGE TOTAL			14.67	.00	.00	20.62	19.46	54.75	18.41	11.80	3.38	.00	12.63
GARAGE 554104 SO. 4TH ST.													
65	0029	10	.00	.00	.00	.75	.00	.75	.75	.00	.00	.00	.00
78	0006	10	.00	.00	.00	.00	1.61	1.61	.00	1.35	.00	.00	.00
78	0006	80	.00	.00	.00	.00	.55	.55	.00	.00	.00	.00	.00
78	0006	90	.00	.00	.00	4.91	1.41	6.32	.00	1.07	.00	.00	.00
78	0029	10	.00	.00	.00	3.50	2.16	5.66	3.50	2.16	.00	.00	2.12
78	0080	10	.00	.00	.00	.00	4.76	4.76	.00	4.76	.00	.00	1.71
78	0092	10	.00	.00	.00	8.63	.59	9.22	.00	.09	.00	.00	.00
78	0092	80	.00	.00	.00	1.60	.28	1.88	1.60	.28	.00	.00	.00
78	0192	10	.00	.00	.00	.00	1.85	1.85	.00	1.35	.00	.00	.64
78	0192	50	.00	.00	.00	.00	.74	.74	.00	.74	.00	.00	.00
78	0275	10	.00	.00	.00	.00	1.27	1.27	.00	.00	.00	.00	.00
78	0275	70	.00	.00	.00	.00	.44	.44	.00	.00	.00	.00	.00
78	0275	80	4.88	.00	.00	.43	4.48	9.79	.00	.00	.00	.00	.00
78	6627	10	.00	.00	.00	.00	.00	.00	.00	.00	4.84	.00	.00
78	6627	20	.00	.00	.00	.00	.00	.00	.00	.00	.57	.00	.00

# COUNCIL BLUFFS AREA

## OPERATION BASES AT SO., EXPRESSWAY, N. SIDE, OAKLAND, AVOCA, & NEOLA

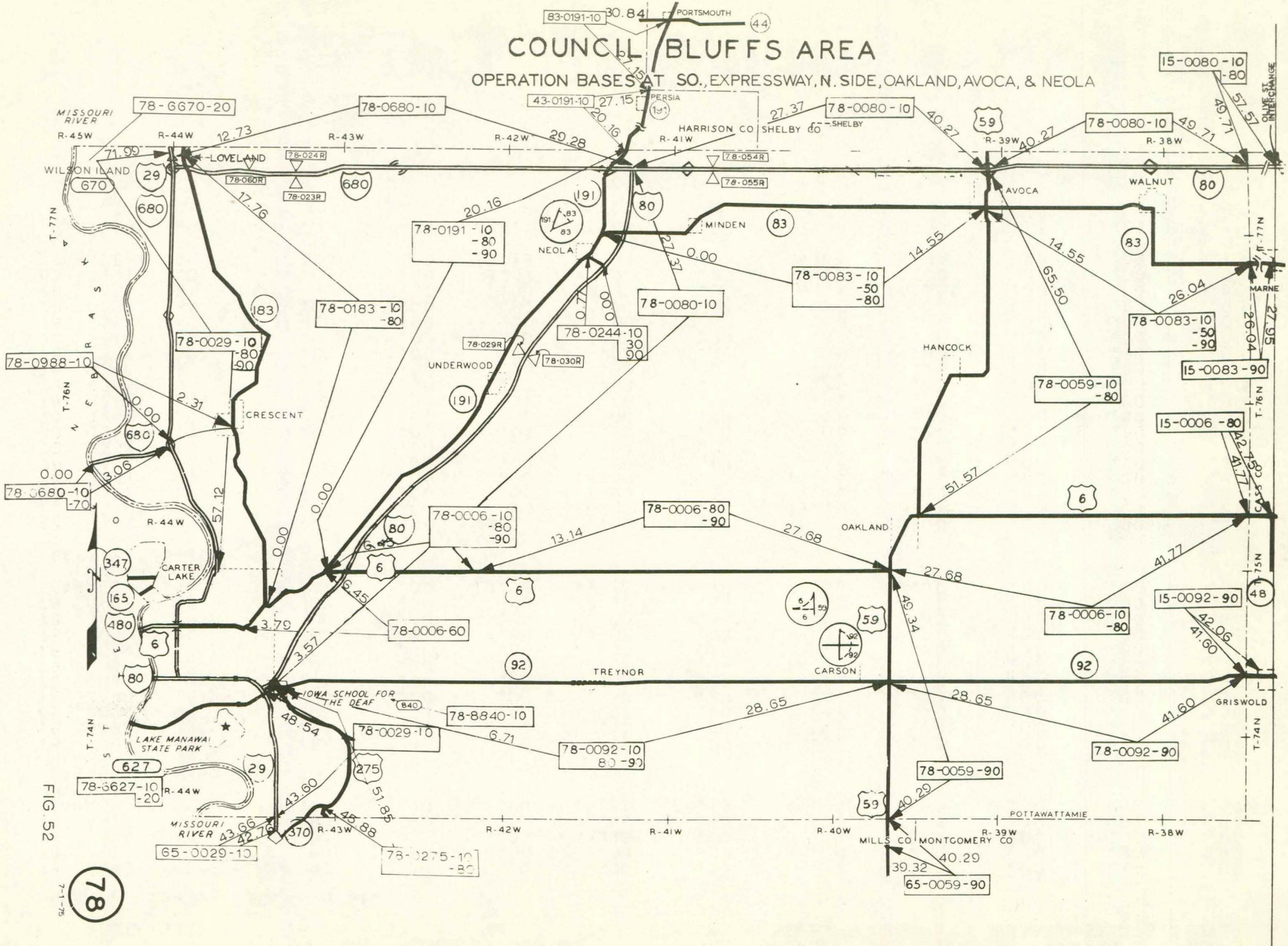


FIG. 52

CO	ROUTE	UNIT	RURAL MILES BY WIDTH				URBAN MILES	TOTAL MILES	DIVIDED		PARKS & INST RDS	RAMPS X-OVER
			18	20	22	24			RURAL	URBAN		
GARAGE 554104 SO. 4TH ST.												
78	8840	10	.00	.00	.00	.00	.00	.00	.00	.00	1.14	.00
78	8876	10	.00	.00	.00	.00	.00	.00	.00	.00	.26	.00
78	8876	20	.00	.00	.00	.00	.00	.00	.00	.00	.05	.00
78	8876	30	.00	.00	.00	.00	.00	.00	.00	.00	.97	.00
GARAGE TOTAL			4.88	.00	.00	19.82	20.14	44.84	5.85	11.80	7.83	4.47
GARAGE 554105 OAKLAND												
15	0006	80	.88	.00	.00	.10	.00	.98	.00	.00	.00	.00
15	0092	90	.00	.00	.00	.46	.00	.46	.00	.00	.00	.00
65	0059	90	.00	.00	.00	.97	.00	.97	.00	.00	.00	.00
78	0006	10	.00	.00	.00	.30	.29	.59	.00	.00	.00	.00
78	0006	80	26.75	.00	.00	.00	1.36	28.11	.00	.00	.00	.00
78	0059	10	.00	.00	10.96	.08	1.34	12.38	.00	.00	.00	.00
78	0059	80	.00	.00	.00	.00	.10	.10	.00	.00	.00	.00
78	0059	90	.00	.00	.00	9.05	.00	9.05	.00	.00	.00	.15
78	0092	10	.00	.00	.00	.00	.54	.54	.00	.00	.00	.00
78	0092	90	.00	.00	.00	23.20	.15	23.35	.00	.00	.00	.24
GARAGE TOTAL			27.63	.00	10.96	34.16	3.78	76.53	.00	.00	.00	.39
GARAGE 554106 NEOLA												
43	0191	10	.00	.00	6.13	.00	.92	7.05	.00	.00	.00	.00
78	0080	10	.00	.00	.00	18.29	.75	19.04	18.29	.75	.00	4.26
78	0191	10	.00	.00	3.56	1.00	.45	5.01	.00	.00	.00	.00
78	0191	80	.00	.00	.00	12.49	1.95	14.44	.00	.00	.00	.00
78	0191	90	.00	.00	.00	.00	.67	.67	.00	.00	.00	.00
78	023R	10	.00	.00	.00	.00	.00	.00	.00	.00	.00	.00
78	024R	10	.00	.00	.00	.00	.00	.00	.00	.00	.00	.00
78	0244	10	.00	.00	.08	.00	.00	.08	.00	.00	.00	.09
78	0244	30	.00	.00	.31	.00	.00	.31	.00	.00	.00	.00
78	0244	90	.00	.00	.00	.00	.29	.29	.00	.00	.00	.00
78	029R	10	.00	.00	.00	.00	.00	.00	.00	.00	.00	.00
78	030R	10	.00	.00	.00	.00	.00	.00	.00	.00	.00	.00
78	054R	10	.00	.00	.00	.00	.00	.00	.00	.00	.00	.00
78	055R	10	.00	.00	.00	.00	.00	.00	.00	.00	.00	.00
78	060R	80	.00	.00	.00	.00	.00	.00	.00	.00	.00	.00
78	0680	10	.00	.00	.00	16.55	.00	16.55	16.55	.00	.00	3.80
83	0191	10	.00	.00	3.07	.00	.05	3.12	.00	.00	.00	.00
GARAGE TOTAL			.00	.00	13.15	48.33	5.08	66.56	34.84	.75	.00	8.15
TOTAL			60.39	.00	24.11	166.64	51.53	302.67	90.35	24.35	11.21	33.44

CO	ROUTE	UNIT	RURAL MILES BY WIDTH				URBAN MILES	TOTAL MILES	DIVIDED		PARKS & INST RDS	RAMPS X-OVER
			18	20	22	24			RURAL	URBAN		
GARAGE 554209 BEDFORD												
73	0002	10	.00	.00	.00	.52	.00	.52	.00	.00	.00	.00
87	0002	10	.00	.00	.00	23.20	.99	24.19	.00	.00	.00	.00
87	0049	10	.00	.00	.10	.00	.00	.10	.00	.00	.00	.00
87	0049	90	.00	.00	20.08	.17	.51	20.76	.00	.00	.00	.00
87	0148	10	.00	7.52	.00	.04	1.25	8.81	.00	.00	.00	.00
87	0148	80	.00	.00	.00	.32	.00	.32	.00	.00	.00	.00
87	0148	90	.00	.00	.00	15.11	.00	15.11	.00	.00	.00	.00
87	6653	20	.00	.00	.00	.00	.00	.00	.00	.00	1.27	.00
87	6653	90	.00	.00	.00	.00	.00	.00	.00	.00	1.02	.00
GARAGE TOTAL			.00	7.52	20.18	39.36	2.75	69.81	.00	.00	2.29	.00
TOTAL			.00	7.52	20.18	39.36	2.75	69.81	.00	.00	2.29	.00





CO	ROUTE	UNIT	RURAL MILES BY WIDTH				URBAN MILES	TOTAL MILES	DIVIDED		PARKS & INST RDS	RAMPS X-OVER
			18	20	22	24			RURAL	URBAN		
GARAGE 554205 CLARINDA												
69	0071	10	.00	.00	.00	1.50	.00	1.50	.00	.00	.00	.00
73	0002	10	.00	.00	.00	4.48	.00	4.48	.00	.00	.00	.00
73	0071	10	.00	.00	.00	21.18	2.97	24.15	.00	.00	.00	.00
73	7703	10	.00	.00	.00	.00	.00	.00	.00	.00	1.70	.00
73	7703	20	.00	.00	.00	.00	.00	.00	.00	.00	.63	.00
73	7703	90	.00	.00	.00	.00	.00	.00	.00	.00	.11	.00
87	0002	10	.00	.00	.00	1.57	.00	1.57	.00	.00	.00	.00
GARAGE TOTAL			.00	.00	.00	28.73	2.97	31.70	.00	.00	2.44	.00
GARAGE 554208 SHENANDOAH												
36	0059	10	.00	.00	.00	10.61	.00	10.61	.00	.00	.00	.00
36	0184	90	.00	.00	.00	9.27	.00	9.27	.00	.00	.00	.19
36	0333	10	.00	.00	.00	.72	.00	.72	.00	.00	.00	.07
36	0333	80	.00	.00	.00	.00	.45	.45	.00	.00	.00	.00
36	0333	90	.00	.00	.00	12.95	.14	13.09	.00	.00	.00	.00
73	0002	10	.00	.00	.00	4.09	.83	4.92	.00	.00	.00	.00
73	0002	80	.00	.00	.00	13.95	.00	13.95	.00	.00	.00	.00
73	0048	10	.00	.00	.00	.00	.41	.41	.00	.00	.00	.00
73	0048	60	.00	.00	.00	.00	1.00	1.00	.00	.00	.00	.00
73	0048	80	.00	.00	.00	4.65	1.25	5.90	.00	.00	.00	.00
73	0059	10	.00	.00	.14	9.10	.32	9.56	.00	.00	.00	.00
GARAGE TOTAL			.00	.00	.14	65.34	4.40	69.88	.00	.00	.00	.26
TOTAL			.00	.00	.14	94.07	7.37	101.58	.00	.00	2.44	.26

# RED OAK AREA

## OPERATION BASE AT RED OAK

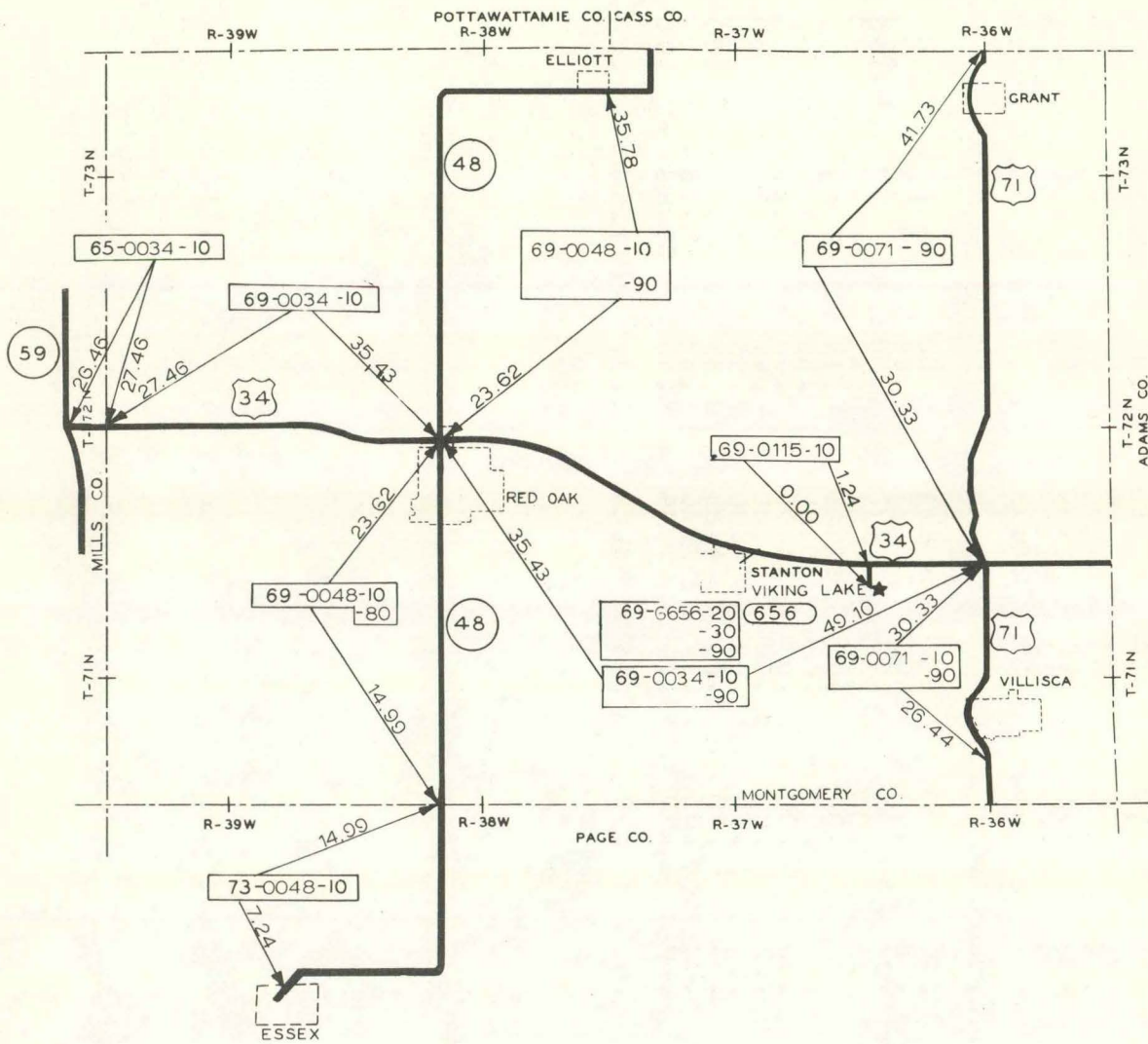


FIG. 55

CO	ROUTE	UNIT	RURAL MILES BY WIDTH				URBAN MILES	TOTAL MILES	DIVIDED		PARKS & INST RDS	RAMPS X-OVER
			18	20	22	24			RURAL	URBAN		
GARAGE 554204 RED OAK												
65	0034	10	.00	.00	.00	.96	.00	.96	.00	.00	.00	.00
69	0034	10	.00	.00	.00	20.83	1.04	21.87	.00	.00	.00	.00
69	0034	90	.00	.00	.00	.09	.00	.09	.00	.00	.00	.00
69	0048	10	6.71	.00	.00	.22	.82	7.75	.09	.00	.00	.00
69	0048	80	.00	.00	.00	.00	.93	.93	.00	.00	.00	.00
69	0048	90	.00	.00	.00	12.00	.00	12.00	.00	.00	.00	.00
69	0071	10	.00	.00	.00	2.70	1.01	3.71	.00	.00	.00	.00
69	0071	90	.00	.00	.00	11.29	.51	11.80	.00	.00	.00	.00
69	0115	10	.00	.00	1.24	.00	.00	1.24	.00	.00	.00	.00
69	6656	20	.00	.00	.00	.00	.00	.00	.00	.00	.33	.00
69	6656	30	.00	.00	.00	.00	.00	.00	.00	.00	.07	.00
69	6656	90	.00	.00	.00	.00	.00	.00	.00	.00	3.21	.00
73	0048	10	7.68	.00	.00	.00	.00	7.68	.00	.00	.00	.00
GARAGE TOTAL			14.39	.00	1.24	48.09	4.31	68.03	.09	.00	3.61	.00
TOTAL			14.39	.00	1.24	48.09	4.31	68.03	.09	.00	3.61	.00



CD	ROUTE	UNIT	RURAL MILES BY WIDTH				URBAN MILES	TOTAL MILES	DIVIDED		PARKS & INST RDS	RAMPS X-OVER
			18	20	22	24			RURAL	URBAN		
GARAGE 554202 EMERSON												
36	0059	10	.00	.00	1.36	.00	.00	1.36	.00	.00	.00	.00
65	0034	10	.00	.00	.00	6.72	.00	6.72	.00	.00	.00	.00
65	0034	80	.00	.00	.00	2.81	.00	2.81	.00	.00	.00	.00
65	0041	10	.90	.00	.00	.10	.63	1.63	.00	.00	.00	.00
65	0041	50	.00	.00	.00	.00	.19	.19	.00	.00	.00	.00
65	0059	10	.00	.00	16.48	.39	.05	16.92	.00	.00	.00	.21
65	0059	80	.00	.00	.00	.06	.00	.06	.00	.00	.00	.00
73	0059	10	.00	.00	.81	.00	.00	.81	.00	.00	.00	.00
GARAGE TOTAL			.90	.00	18.65	10.08	.87	30.50	.00	.00	.00	.21
GARAGE 554210 PACIFIC JUNCTION												
36	0029	10	.00	.00	.00	5.51	.00	5.51	5.51	.00	.00	1.69
65	0029	10	.00	.00	.00	17.39	.00	17.39	17.39	.00	.00	3.57
65	0034	10	.00	2.93	.00	12.80	.12	15.85	7.03	.12	.00	1.25
65	0034	70	.00	.14	.00	.00	.00	.14	.00	.00	.00	.00
65	0242	10	.00	.00	5.42	.03	.41	5.86	.00	.00	.00	.00
65	0275	10	.79	.00	.00	.60	1.20	2.59	.00	.00	.00	.00
65	0275	80	15.65	.00	.00	.00	.39	16.04	.00	.00	.00	.00
65	035R	10	.00	.00	.00	.00	.00	.00	.00	.00	.00	.00
65	036R	10	.00	.00	.00	.00	.00	.00	.00	.00	.00	.00
65	0370	10	.00	.00	.00	.59	.00	.59	.00	.00	.00	.00
65	0370	70	.00	.00	.19	.00	.00	.19	.00	.00	.00	.00
65	0370	90	.00	.00	.00	3.90	.00	3.90	.00	.00	.00	.00
65	0385	10	.00	.67	.00	.43	.00	1.10	.00	.00	.00	.00
65	0385	30	.00	.00	1.51	.00	.55	2.06	.00	.00	.00	.00
65	0949	10	.00	.00	.00	.39	.00	.39	.00	.00	.00	.00
65	0949	80	2.14	.00	.00	.00	.00	2.14	.00	.00	.00	.00
65	0978	10	.00	2.66	.00	.11	.00	2.77	.00	.00	.00	.00
65	7706	10	.00	.00	.00	.00	.00	.00	.00	.00	2.57	.00
65	7706	20	.00	.00	.00	.00	.00	.00	.00	.00	1.82	.00
65	7706	90	.00	.00	.00	.00	.00	.00	.00	.00	.18	.00
78	0275	80	.41	.00	.00	.11	.14	.66	.00	.00	.00	.00
GARAGE TOTAL			18.99	6.40	7.12	41.86	2.81	77.18	29.93	.12	4.57	6.51
TOTAL			19.89	6.40	25.77	51.94	3.68	107.68	29.93	.12	4.57	6.72

# SIDNEY AREA

## OPERATION BASE AT SIDNEY

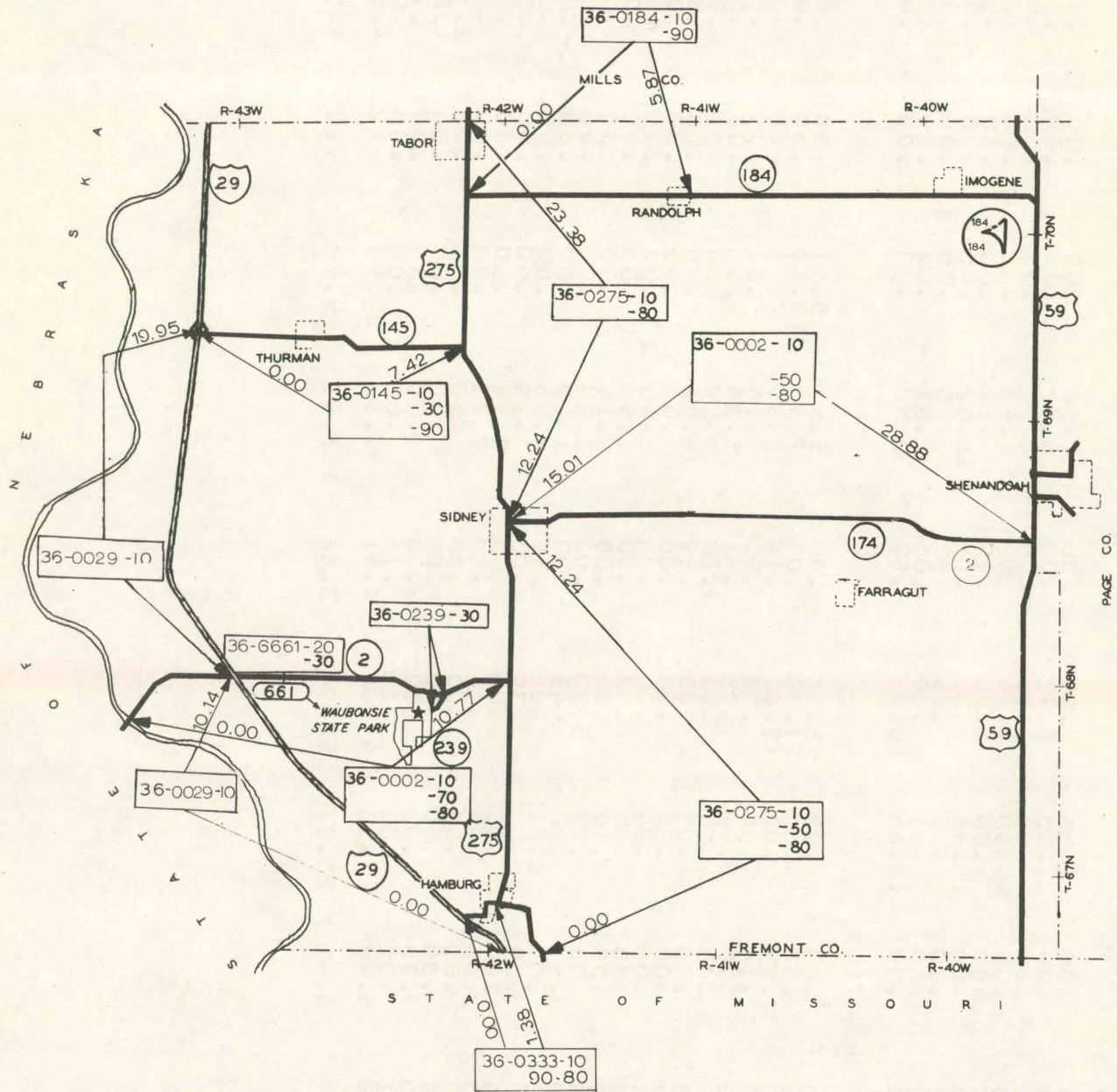


FIG. 53

CO	ROUTE	UNIT	RURAL MILES BY WIDTH				URBAN MILES	TOTAL MILES	DIVIDED		PARKS & INST RDS	RAMPS X-OVER
			18	20	22	24			RURAL	URBAN		
	GARAGE	554201	SIDNEY									
36	0002	10	.00	.00	1.60	10.76	.00	12.36	.00	.00	.00	.04
36	0002	50	.00	.00	.00	.00	.52	.52	.00	.00	.00	.00
36	0002	70	.00	.17	.00	.00	.00	.17	.00	.00	.00	.00
36	0002	80	.00	.00	.12	10.97	.50	11.59	.00	.00	.00	.00
36	0029	10	.00	.00	.00	19.77	.00	19.77	19.98	.00	.00	3.88
36	0029	19	.00	.00	.00	.21	.00	.21	.00	.00	.00	.00
36	0042	10	.00	.00	.00	.00	.31	.31	.00	.00	.00	.00
36	0145	10	.00	.00	.00	2.75	.00	2.75	.00	.00	.00	.06
36	0145	30	.00	.00	3.68	.00	.34	4.02	.00	.00	.00	.00
36	0145	90	.00	.00	.00	.00	.59	.59	.00	.00	.00	.00
36	0184	10	.00	.00	.00	.45	.00	.45	.00	.00	.00	.00
36	0184	90	.00	.00	.00	4.81	.56	5.37	.00	.00	.00	.00
36	0239	90	.00	.00	.41	.00	.00	.41	.00	.00	.00	.00
36	0275	10	.00	.09	.32	7.91	.90	9.22	.00	.00	.00	.00
36	0275	50	.00	.00	.00	.00	.01	.01	.00	.00	.00	.00
36	0275	80	9.18	1.10	.00	1.01	2.85	14.14	.00	.00	.00	.00
36	6661	20	.00	.00	.00	.00	.00	.00	.00	.00	.57	.00
36	6661	30	.00	.00	.00	.00	.00	.00	.00	.00	.02	.00
36	6661	90	.00	.00	.00	.00	.00	.00	.00	.00	1.98	.00
	GARAGE TOTAL		9.18	1.36	6.13	58.64	6.58	81.89	19.98	.00	2.57	3.98
	TOTAL		9.18	1.36	6.13	58.64	6.58	81.89	19.98	.00	2.57	3.98



# COUNCIL BLUFFS

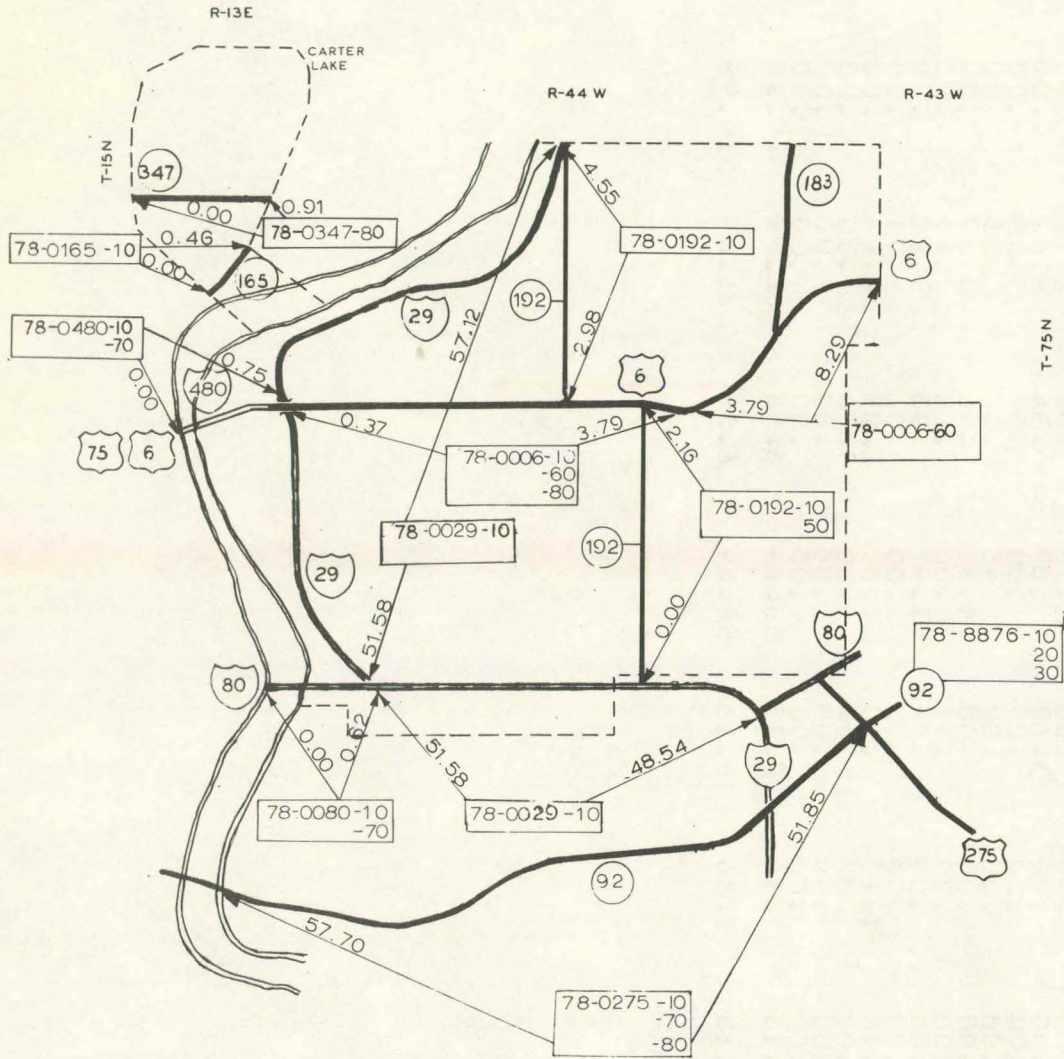


FIG. 52

CD	ROUTE	UNIT	RURAL MILES BY WIDTH				URBAN MILES	TOTAL MILES	DIVIDED		PARKS & INST RDS	RAMPS X-OVER
			18	20	22	24			RURAL	URBAN		
GARAGE 554302 GREENFIELD												
01	0025	10	.00	.00	.00	.28	.78	1.06	.00	.00	.00	.00
01	0025	90	.00	.00	12.52	8.30	1.09	21.91	.00	.00	.00	.00
01	0092	10	.00	.00	7.51	.00	.46	7.97	.00	.00	.00	.00
01	0092	80	.00	.00	.00	2.39	2.01	4.40	.00	.00	.00	.00
01	0092	90	.00	.00	.00	11.96	.24	12.20	.00	.00	.00	.00
15	0092	10	.00	.00	2.92	.07	.00	2.99	.00	.00	.00	.00
39	0025	90	.00	.00	1.00	.00	.00	1.00	.00	.00	.00	.00
GARAGE TOTAL			.00	.00	23.95	23.00	4.58	51.53	.00	.00	.00	.00
GARAGE 554401 ADAIR												
01	001R	90	.00	.00	.00	.00	.00	.00	.00	.00	.00	.00
01	002R	90	.00	.00	.00	.00	.00	.00	.00	.00	.00	.00
01	0080	90	.00	.00	.00	18.66	1.49	20.15	18.66	1.49	.00	6.16
01	0925	10	.00	.00	.00	.00	.42	.42	.00	.00	.00	.00
01	0925	80	.00	.00	.00	.00	.19	.19	.00	.00	.00	.00
01	0925	90	.00	.00	.00	.00	.15	.15	.00	.00	.00	.00
15	0080	80	.00	.00	.00	15.43	.00	15.43	15.43	.00	.00	2.93
39	0025	10	.00	.00	.00	.35	.00	.35	.00	.00	.00	.00
39	0025	80	1.34	.00	.00	.07	.00	1.41	.00	.00	.00	.00
39	0925	10	.00	.00	.00	.37	.00	.37	.00	.00	.00	.00
39	0925	80	17.75	.00	.00	.08	2.98	20.81	.00	.00	.00	.00
GARAGE TOTAL			19.09	.00	.00	34.96	5.23	59.28	34.09	1.49	.00	9.09
TOTAL			19.09	.00	23.95	57.96	9.81	110.81	34.09	1.49	.00	9.09

# BEDFORD AREA

## OPERATION BASE AT BEDFORD

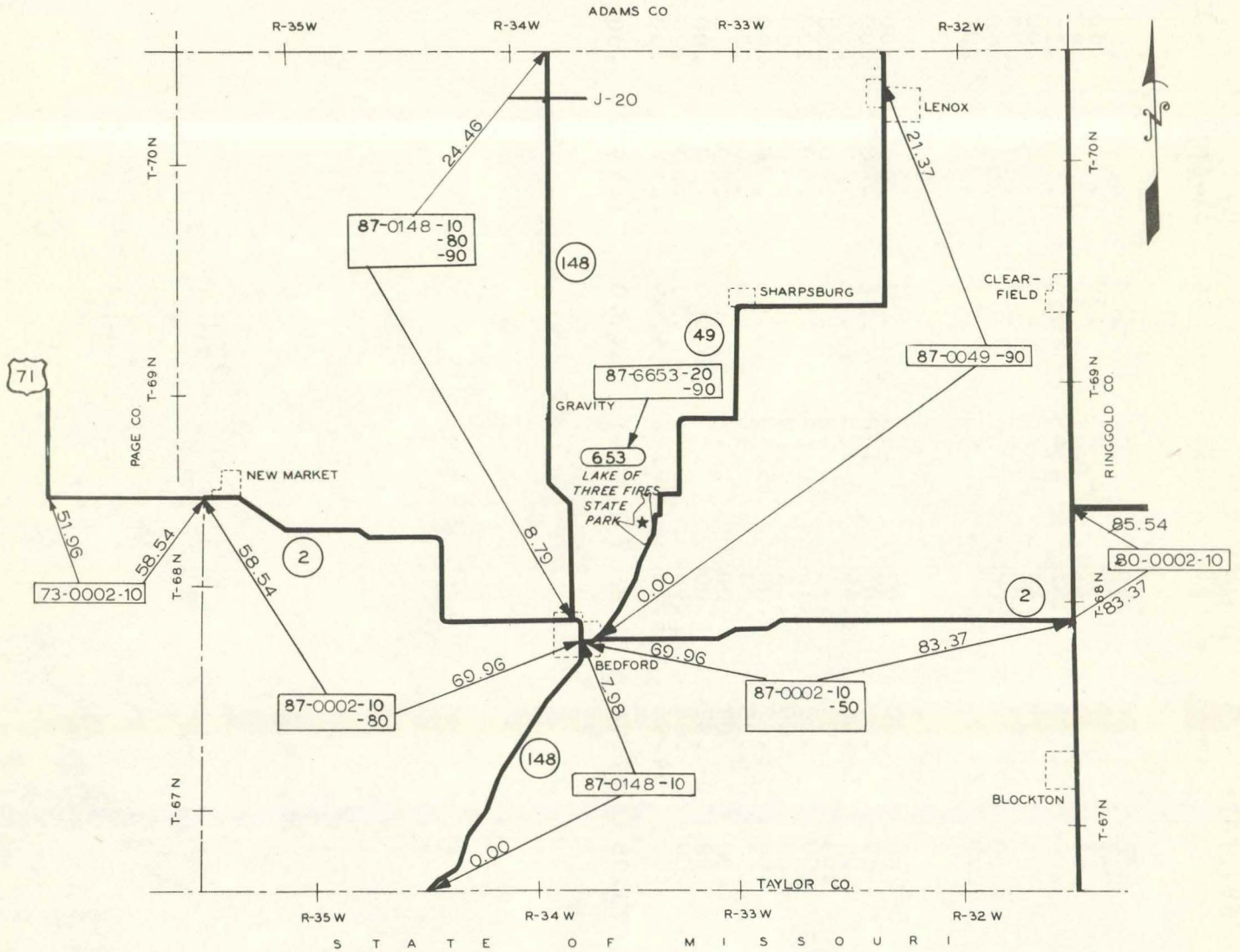


FIG. 57

# GREENFIELD AREA

## OPERATION BASE AT GREENFIELD

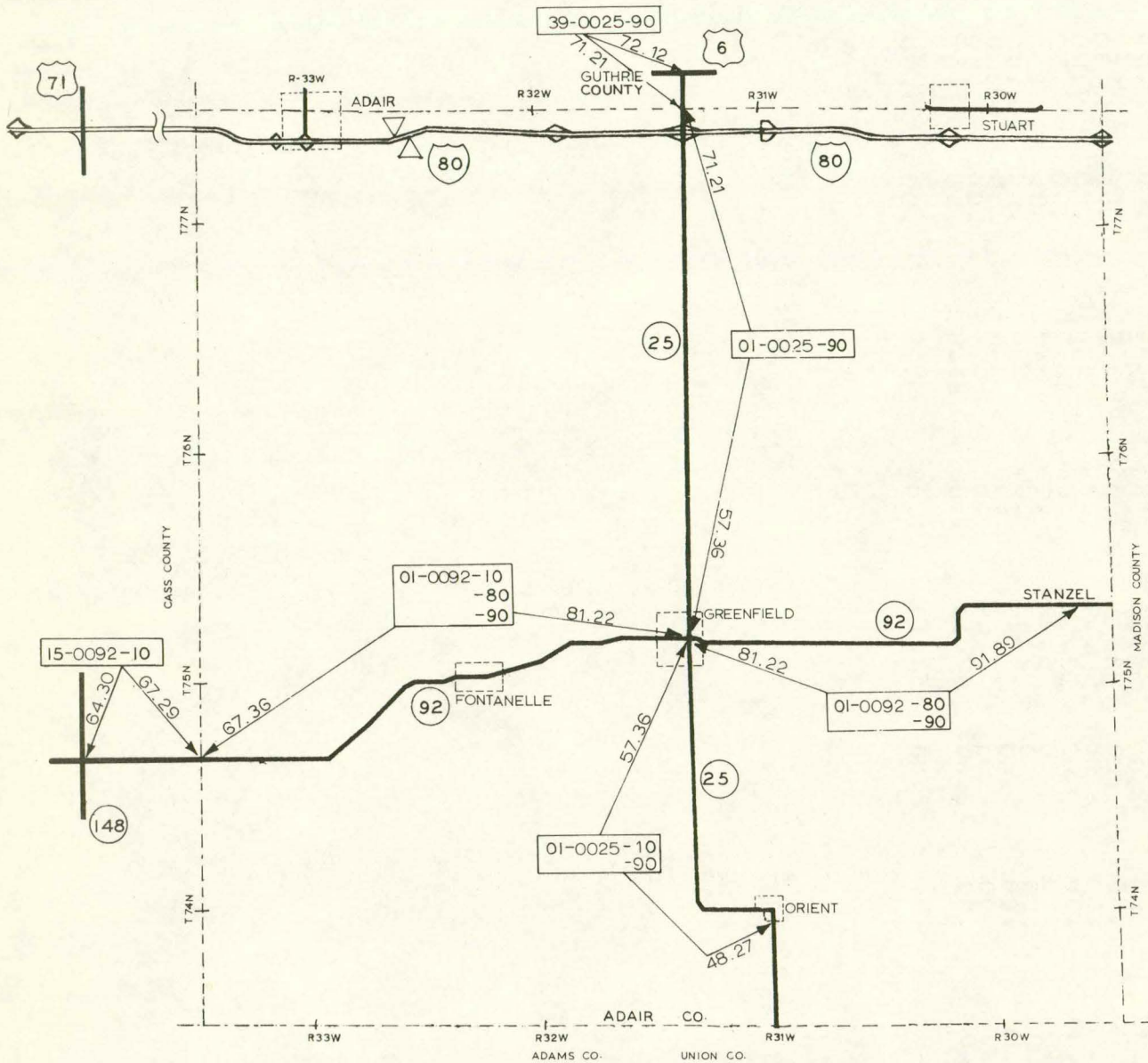


FIG. 58

CO	ROUTE	UNIT	RURAL MILES BY WIDTH				URBAN MILES	TOTAL MILES	DIVIDED		PARKS & INST RDS	RAMPS X-OVER
			18	20	22	24			RURAL	URBAN		
	GARAGE	554301	CORNING									
02	0034	10	.00	.00	.00	16.92	.00	16.92	.00	.00	.00	.00
02	0034	80	.00	.00	.00	7.04	.00	7.04	.00	.00	.00	.00
02	0049	90	.00	.00	.00	5.49	.00	5.49	.00	.00	.00	.00
02	0095	90	.00	.00	.00	3.15	.00	3.15	.00	.00	.00	.00
02	0148	10	.00	.00	2.80	.99	1.88	5.67	.00	.00	.00	.10
02	0148	90	.00	.00	.00	12.98	.00	12.98	.00	.00	.00	.00
15	0148	90	.00	.00	.00	6.92	.00	6.92	.00	.00	.00	.00
69	0034	10	.00	.00	.00	2.62	.00	2.62	.00	.00	.00	.00
69	0034	90	.00	.00	.00	.07	.00	.07	.00	.00	.00	.92
87	0049	90	.00	.00	.00	.95	.00	.95	.00	.00	.00	.00
	GARAGE TOTAL		.00	.00	2.80	57.13	1.88	61.81	.00	.00	.00	1.02
	TOTAL		.00	.00	2.80	57.13	1.88	61.81	.00	.00	.00	1.02

# CORNING AREA

## OPERATION BASE AT CORNING

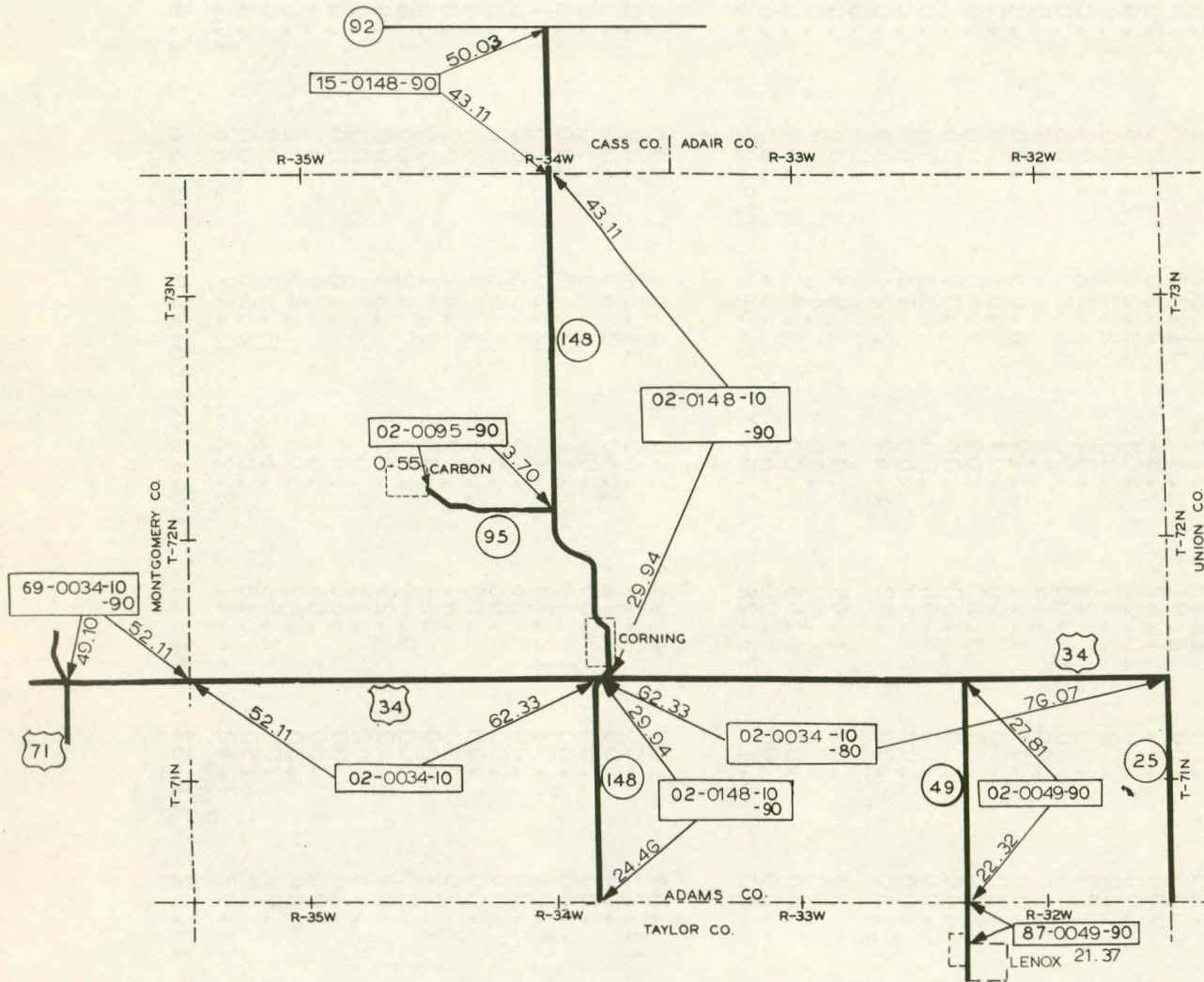


FIG. 59

CO	ROUTE	UNIT	RURAL MILES BY WIDTH				URBAN MILES	TOTAL MILES	DIVIDED		PARKS & INST RDS	RAMPS X-OVER
			18	20	22	24			RURAL	URBAN		
GARAGE 554303 DESOTO												
01	0080	10				3.80	.00	3.80	3.40	.00	.00	.40
01	0080	90	.00	.00	.00				.40	.00	.00	.00
25	0006	10	.00	.00	.00	1.38	.29	1.67	.00	.00	.00	.00
25	0006	80	.00	.00	.00	8.91	2.12	11.03	.00	.00	.00	.00
25	0006	90	.00	.00	.00	11.82	.54	12.36	.00	.00	.00	.00
25	0080	10	.00	.00	.00	20.20	.00	20.20	23.19	.00	.00	7.06
25	0080	80	.00	.00	.00	2.77	.00	2.77	.00	.00	.00	.00
25	0080	90	.00	.00	.00	.22	.00	.22	.00	.00	.00	.26
25	0090	10	.00	.00	.00	15.03	.00	15.03	.00	.00	.00	.00
25	0090	90	.00	.00	.00	.15	.00	.15	.00	.00	.00	.00
25	0169	10	.00	.00	4.15	1.11	2.79	8.05	.00	.00	.00	.00
25	0169	50	.00	.00	.00	.00	.07	.07	.00	.00	.00	.00
25	0169	80	.00	.00	.00	3.80	.00	3.80	.00	.00	.00	.00
25	021R	10	.00	.00	.00	.00	.00	.00	.00	.00	.00	.00
25	022R	10	.00	.00	.00	.00	.00	.00	.00	.00	.00	.00
25	0925	10	.00	.00	.00	.17	.00	.17	.00	.00	.00	.00
25	0925	80	.77	.00	.00	.00	1.44	2.21	.00	.00	.00	.00
61	0080	10							1.95	.00	.00	.00
61	0080	90	.00	.00	.00	1.95	.00	1.95	.00	.00	.00	.40
77	0006	10	.00	.00	.00	.40	.00	.40	.27	.00	.00	.00
77	0006	80	.00	.00	.00	1.55	.00	1.55	.00	.00	.00	.00
77	0080	10	.00	.00	.00	.00	.69	.69	.00	.69	.00	.00
GARAGE TOTAL			.77	.00	4.15	73.26	7.94	86.12	29.21	.69	.00	8.12
GARAGE 554412 PERRY												
08	0144	90	.00	.00	.00	4.91	.00	4.91	.00	.00	.00	.00
08	0169	10	.00	11.23	.00	.14	.00	11.37	.00	.00	.00	.00
25	0044	10	.17	.00	.00	1.78	1.40	3.35	.00	.00	.00	.00
25	0044	80	.63	.00	.00	.00	.00	.63	.00	.00	.00	.00
25	0044	90	.00	.00	.00	10.29	2.14	12.43	.00	.00	.00	.00
25	0141	10	.00	4.61	2.92	12.78	1.79	22.10	3.85	1.14	.00	1.00
25	0141	80	.00	.00	.00	4.36	.00	4.36	.00	.00	.00	.00
25	0144	10	.00	.00	.00	.06	.50	.56	.00	.00	.00	.00
25	0144	60	.00	.00	.00	.00	1.25	1.25	.00	.00	.00	.00
25	0144	90	.00	.00	.00	.41	.00	.41	.00	.00	.00	.00
25	0169	10	.00	1.78	.00	.23	.00	2.01	.00	.00	.00	.00
25	0169	80	.00	.00	.00	9.49	.53	10.02	.00	.00	.00	.00
25	0933	10	.00	.04	.00	.29	.00	.33	.00	.00	.00	.00
25	0933	80	.00	.16	.00	.15	.00	.31	.00	.00	.00	.00
25	0933	90	.00	.10	.00	.00	.00	.10	.00	.00	.00	.00
25	0937	10	.00	.00	.00	.04	.00	.04	.00	.00	.00	.00
25	0937	80	.00	.00	.00	.42	.00	.42	.00	.00	.00	.00
37	0144	90	.00	.00	.00	2.58	.61	3.19	.00	.00	.00	.00
39	0141	10	.00	.00	4.50	.18	.00	4.68	.00	.00	.00	.00
GARAGE TOTAL			.80	17.92	7.42	48.11	8.22	82.47	3.85	1.14	.00	1.00
TOTAL			1.57	17.92	11.57	121.37	16.16	168.59	33.06	1.83	.00	9.12





CO	ROUTE	UNIT	RURAL MILES BY WIDTH				URBAN MILES	TOTAL MILES	DIVIDED		PARKS & INST RDS	RAMPS X-OVER
			18	20	22	24			RURAL	URBAN		
GARAGE 554306 WINTERSET												
01	0092	90	.00	.00	.00	1.00	.00	1.00	.00	.00	.00	.00
25	0169	10	.00	.83	.00	.16	.00	.99	.00	.00	.00	.00
61	0092	10	.00	.00	.00	6.23	.00	6.23	.00	.00	.00	.00
61	0092	80	.00	.00	.00	16.51	.37	16.88	.00	.00	.00	.00
61	0162	40	.00	.00	.00	2.59	.00	2.59	.00	.00	.00	.00
61	0162	80	.00	.00	.00	.07	.00	.07	.00	.00	.00	.00
61	0169	10	.00	6.51	.00	15.05	.00	21.56	.00	.00	.00	.00
61	0169	80	.00	4.01	.00	.00	.00	4.01	.00	.00	.00	.00
61	6637	19	.00	.00	.00	.00	.00	.00	.00	.00	.07	.00
61	6637	20	.00	.00	.00	.00	.00	.00	.00	.00	2.08	.00
61	6637	30	.00	.00	.00	.00	.00	.00	.00	.00	.02	.00
88	0169	10	.00	.00	.00	1.79	.00	1.79	.00	.00	.00	.00
GARAGE TOTAL			.00	11.35	.00	43.40	.37	55.12	.00	.00	2.17	.00
TOTAL			.00	11.35	.00	43.40	.37	55.12	.00	.00	2.17	.00

# WINTERSET AREA

## OPERATION BASE AT WINTERSET

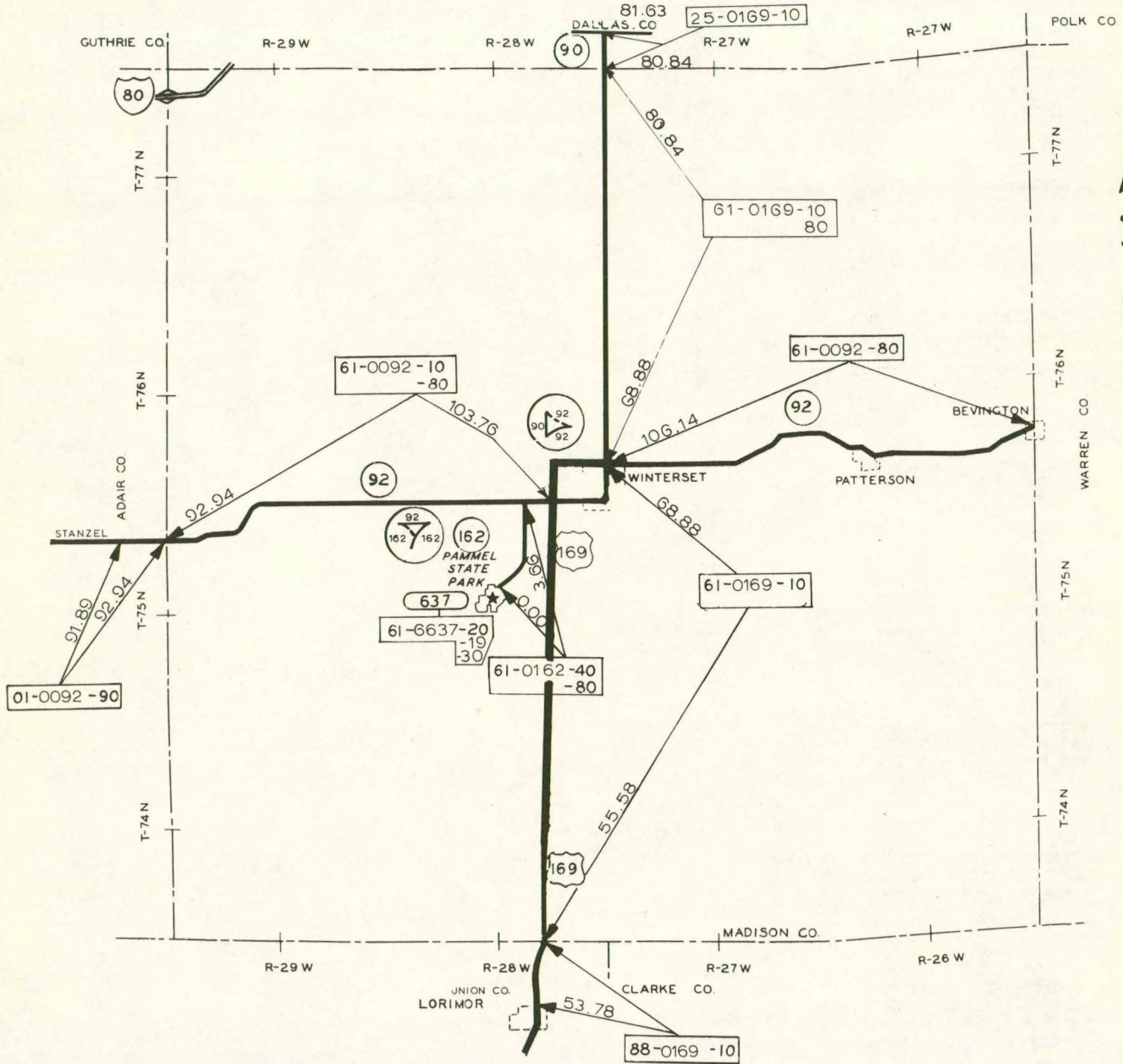


FIG. 61

CO	ROUTE	UNIT	RURAL MILES BY WIDTH				URBAN MILES	TOTAL MILES	DIVIDED		PARKS & INST RDS	RAMPS X-OVER
			18	20	22	24			RURAL	URBAN		
GARAGE 554307 MOUNT AYR												
80	0002	10	.00	18.45	.00	3.10	.84	22.39	.00	.00	.00	.11
80	0002	80	.00	.02	.00	.30	.00	.32	.00	.00	.00	.00
80	0025	10	.00	.00	.00	5.92	.00	5.92	.00	.00	.00	.00
80	0066	10	.00	.00	.00	.00	.36	.36	.00	.00	.00	.00
80	0066	90	.00	.00	6.64	.00	.00	6.64	.00	.00	.00	.00
80	0169	10	.00	13.51	.00	.18	1.45	15.14	.00	.00	.00	.00
80	0169	80	.00	.02	.00	.12	.00	.14	.00	.00	.00	.00
80	0169	90	.00	.00	.00	13.98	1.15	15.13	.00	.00	.00	.00
80	0259	90	.00	.00	1.00	.00	.00	1.00	.00	.00	.00	.00
80	0344	20	.00	.00	1.07	.00	.00	1.07	.00	.00	.00	.00
88	0169	10	.00	.00	.00	3.24	.00	3.24	.00	.00	.00	.00
GARAGE TOTAL			.00	32.00	8.71	26.84	3.80	71.35	.00	.00	.00	.11
TOTAL			.00	32.00	8.71	26.84	3.80	71.35	.00	.00	.00	.11

# MOUNT AYR AREA OPERATION BASE AT MOUNT AYR

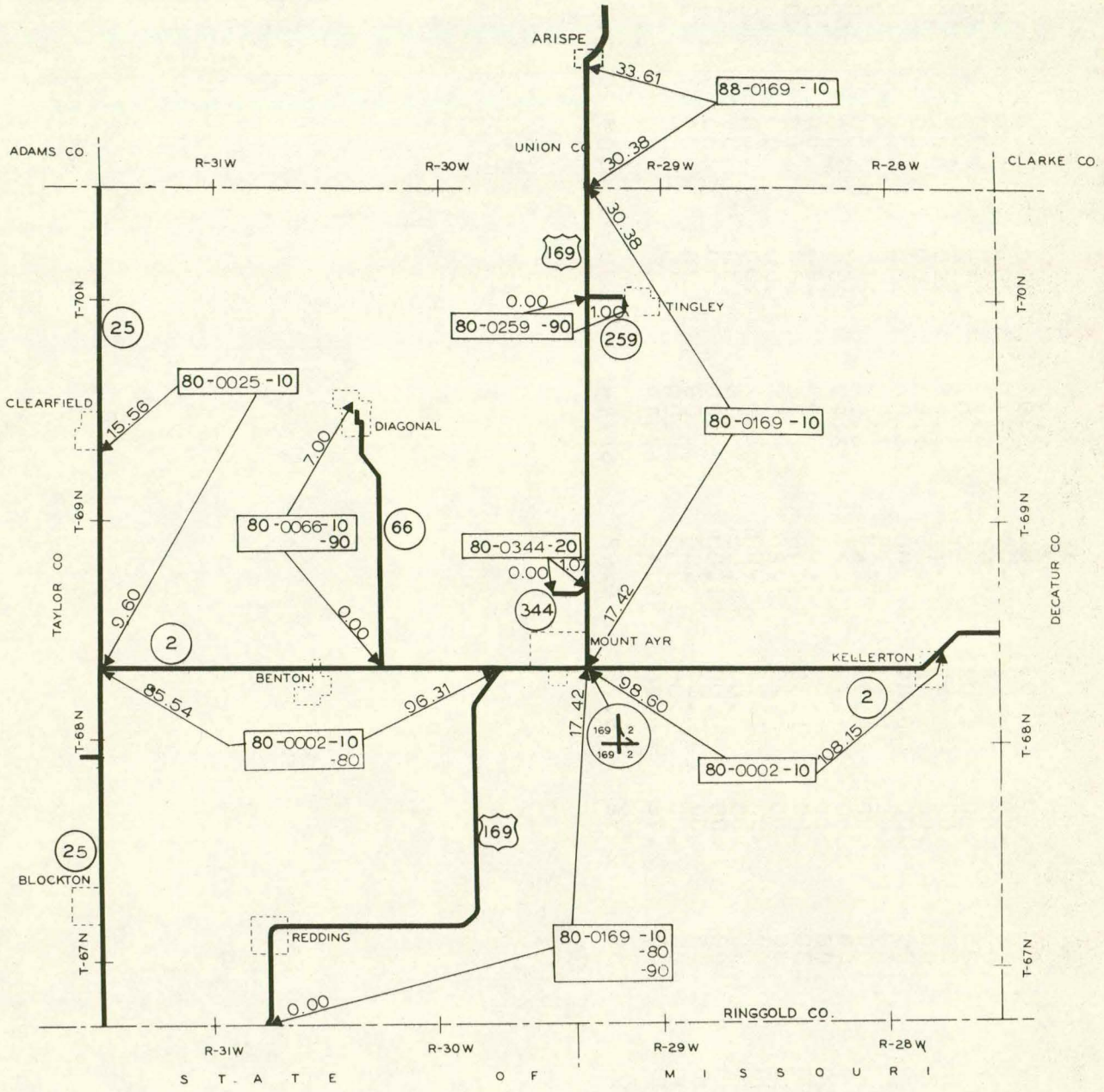


FIG G2

CO	ROUTE	UNIT	RURAL MILES BY WIDTH				URBAN MILES	TOTAL MILES	DIVIDED		PARKS & INST RDS	RAMPS X-OVER
			18	20	22	24			RURAL	URBAN		
	GARAGE	554308	CRESTON									
01	0025	10	.00	.00	.00	.09	.00	.09	.00	.00	.00	.00
01	0025	90	.00	.00	2.76	.00	.00	2.76	.00	.00	.00	.00
80	0025	10	.00	.00	.00	5.38	.63	6.01	.00	.00	.00	.00
80	0025	80	.00	.00	.00	1.02	.00	1.02	.00	.00	.00	.00
88	0025	10	.00	.00	.00	.55	2.14	2.69	.00	.00	.00	.12
88	0025	80	.00	.00	.00	5.48	.15	5.63	.00	.00	.00	.00
88	0025	90	.00	.00	.00	6.84	.00	6.84	.00	.00	.00	.00
88	0034	10	.00	.00	.00	15.74	2.18	17.92	.00	.09	.00	.00
88	0034	80	.00	.00	.00	6.31	.67	6.98	.00	.00	.00	.00
88	0169	10	.00	.00	.00	11.72	1.77	13.49	.00	.00	.00	.00
88	0169	80	.00	.00	.00	.00	.63	.63	.00	.00	.00	.00
88	0186	30	.00	.00	.00	1.36	.00	1.36	.00	.00	.00	.00
88	0186	80	.00	.00	.00	.25	.25	.50	.00	.00	.00	.00
88	0186	90	.00	.00	.00	1.52	.00	1.52	.00	.00	.00	.00
88	6619	19	.00	.00	.00	.00	.00	.00	.00	.00	.12	.00
88	6619	20	.00	.00	.00	.00	.00	.00	.00	.00	1.37	.00
88	6619	90	.00	.00	.00	.00	.00	.00	.00	.00	.94	.00
88	8882	10	.00	.00	.00	.00	.00	.00	.00	.00	.45	.00
	GARAGE TOTAL		.00	.00	2.76	56.26	8.42	67.44	.00	.09	2.88	.12
	TOTAL		.00	.00	2.76	56.26	8.42	67.44	.00	.09	2.88	.12

# CRESTON AREA OPERATION BASE AT CRESTON

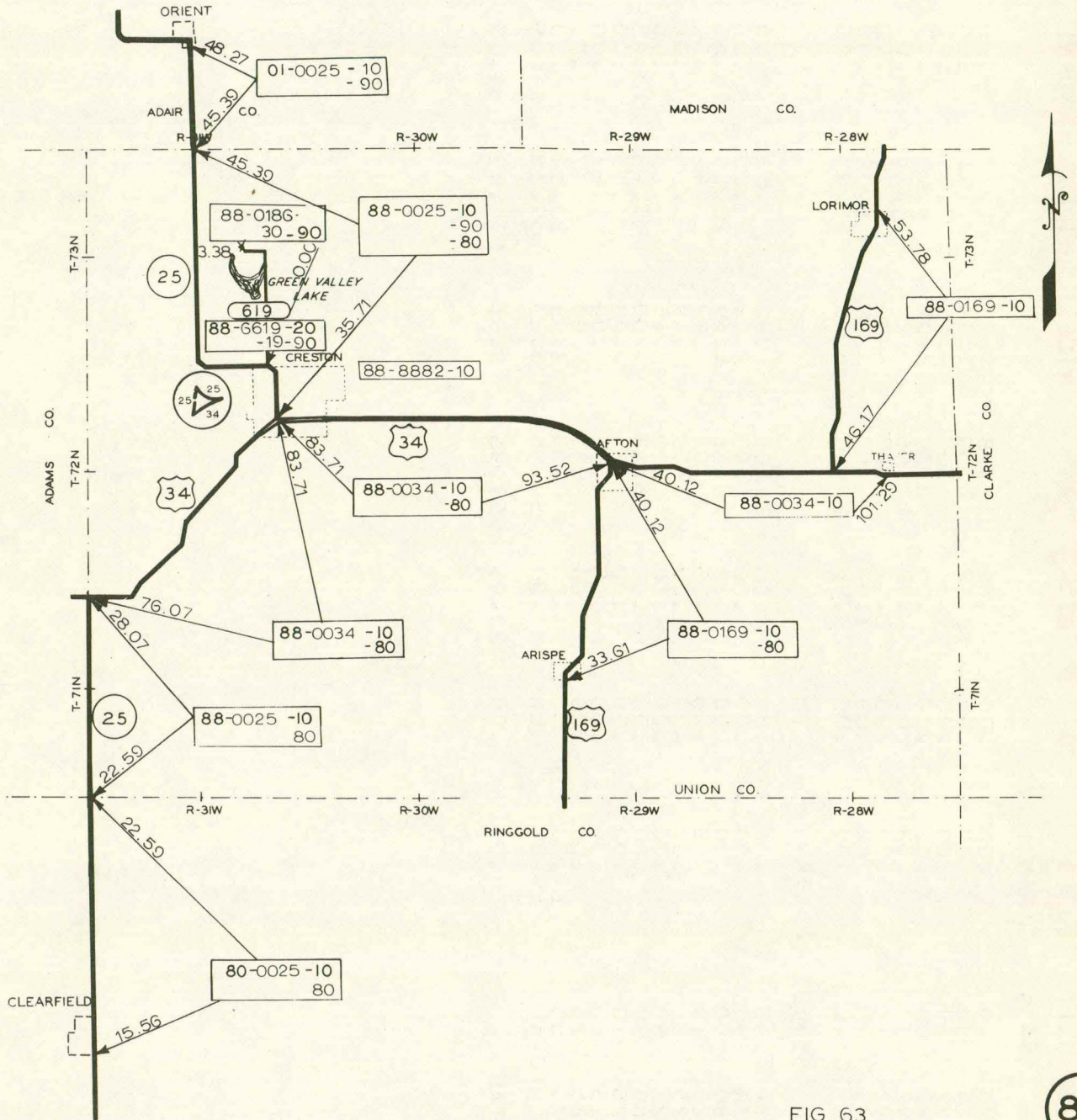


FIG. 63

CD	ROUTE	UNIT	RURAL MILES BY WIDTH				URBAN MILES	TOTAL MILES	DIVIDED		PARKS & INST RDS	RAMPS X-OVER
			18	20	22	24			RURAL	URBAN		
GARAGE 554302 GREENFIELD												
01	0025	10	.00	.00	.00	.28	.78	1.06	.00	.00	.00	.00
01	0025	90	.00	.00	12.52	8.30	1.09	21.91	.00	.00	.00	.00
01	0092	10	.00	.00	7.51	.00	.46	7.97	.00	.00	.00	.00
01	0092	80	.00	.00	.00	2.39	2.01	4.40	.00	.00	.00	.00
01	0092	90	.00	.00	.00	11.96	.24	12.20	.00	.00	.00	.00
15	0092	10	.00	.00	2.92	.07	.00	2.99	.00	.00	.00	.00
39	0025	90	.00	.00	1.00	.00	.00	1.00	.00	.00	.00	.00
GARAGE TOTAL			.00	.00	23.95	23.00	4.58	51.53	.00	.00	.00	.00
GARAGE 554401 ADAIR												
01	001R	90	.00	.00	.00	.00	.00	.00	.00	.00	.00	.00
01	002R	90	.00	.00	.00	.00	.00	.00	.00	.00	.00	.00
01	0080	90	.00	.00	.00	18.66	1.49	20.15	18.66	1.49	.00	6.16
01	0925	10	.00	.00	.00	.00	.42	.42	.00	.00	.00	.00
01	0925	80	.00	.00	.00	.00	.19	.19	.00	.00	.00	.00
01	0925	90	.00	.00	.00	.00	.15	.15	.00	.00	.00	.00
15	0080	80	.00	.00	.00	15.43	.00	15.43	15.43	.00	.00	2.93
39	0025	10	.00	.00	.00	.35	.00	.35	.00	.00	.00	.00
39	0025	80	1.34	.00	.00	.07	.00	1.41	.00	.00	.00	.00
39	0925	10	.00	.00	.00	.37	.00	.37	.00	.00	.00	.00
39	0925	80	17.75	.00	.00	.08	2.98	20.81	.00	.00	.00	.00
GARAGE TOTAL			19.09	.00	.00	34.96	5.23	59.28	34.09	1.49	.00	9.09
TOTAL			19.09	.00	23.95	57.96	9.81	110.81	34.09	1.49	.00	9.09

# ADAIR AREA

## OPERATION BASE AT ADAIR

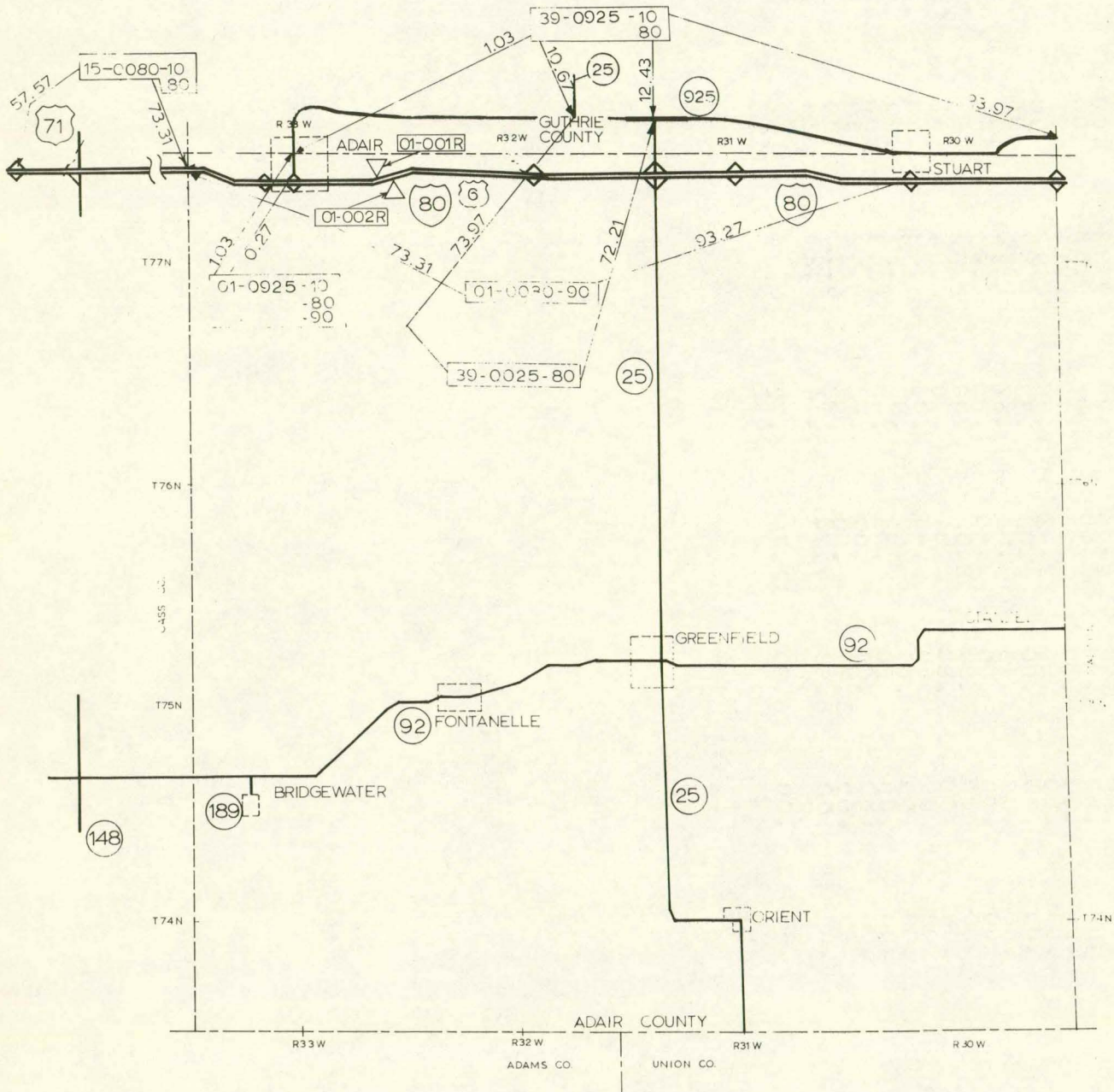


FIG. 64



CO	ROUTE	UNIT	RURAL MILES BY WIDTH				URBAN MILES	TOTAL MILES	DIVIDED		PARKS & INST RDS	RAMPS X-OVER
			18	20	22	24			RURAL	URBAN		
	GARAGE	554403	HAMLIN									
05	0044	10	.00	.00	.00	9.32	.00	9.32	.00	.00	.00	.00
05	0044	80	8.89	.00	.00	.00	.69	9.58	.00	.00	.00	.00
05	0071	10	.00	.00	.00	.93	.18	1.11	.00	.00	.00	.00
05	0071	80	.00	.00	.00	22.42	2.50	24.92	.00	.00	.00	.00
05	0173	80	.00	.00	.00	.00	.33	.33	.00	.00	.00	.00
05	0173	90	.00	.00	1.13	.00	.67	1.80	.00	.00	.00	.00
14	0071	10	.00	.00	.00	.50	.00	.50	.00	.00	.00	.00
14	0071	80	.00	.00	.00	2.50	.00	2.50	.00	.00	.00	.00
15	0071	10	.00	.00	.00	.04	.00	.04	.24	.00	.00	.00
15	0071	80	.00	.00	.00	.48	.00	.48	.00	.00	.00	.00
15	0173	10	.00	.00	.00	.57	.00	.57	.00	.00	.00	.00
39	0044	10	.00	.00	.00	.98	.00	.98	.00	.00	.00	.00
83	0173	80	.00	.00	.00	.00	.42	.42	.00	.00	.00	.00
83	0173	90	.00	.00	5.77	.00	.93	6.70	.00	.00	.00	.00
	GARAGE TOTAL		8.89	.00	6.90	37.74	5.72	59.25	.24	.00	.00	.00
	TOTAL		8.89	.00	6.90	37.74	5.72	59.25	.24	.00	.00	.00

# HAMLIN AREA OPERATION BASE AT HAMLIN

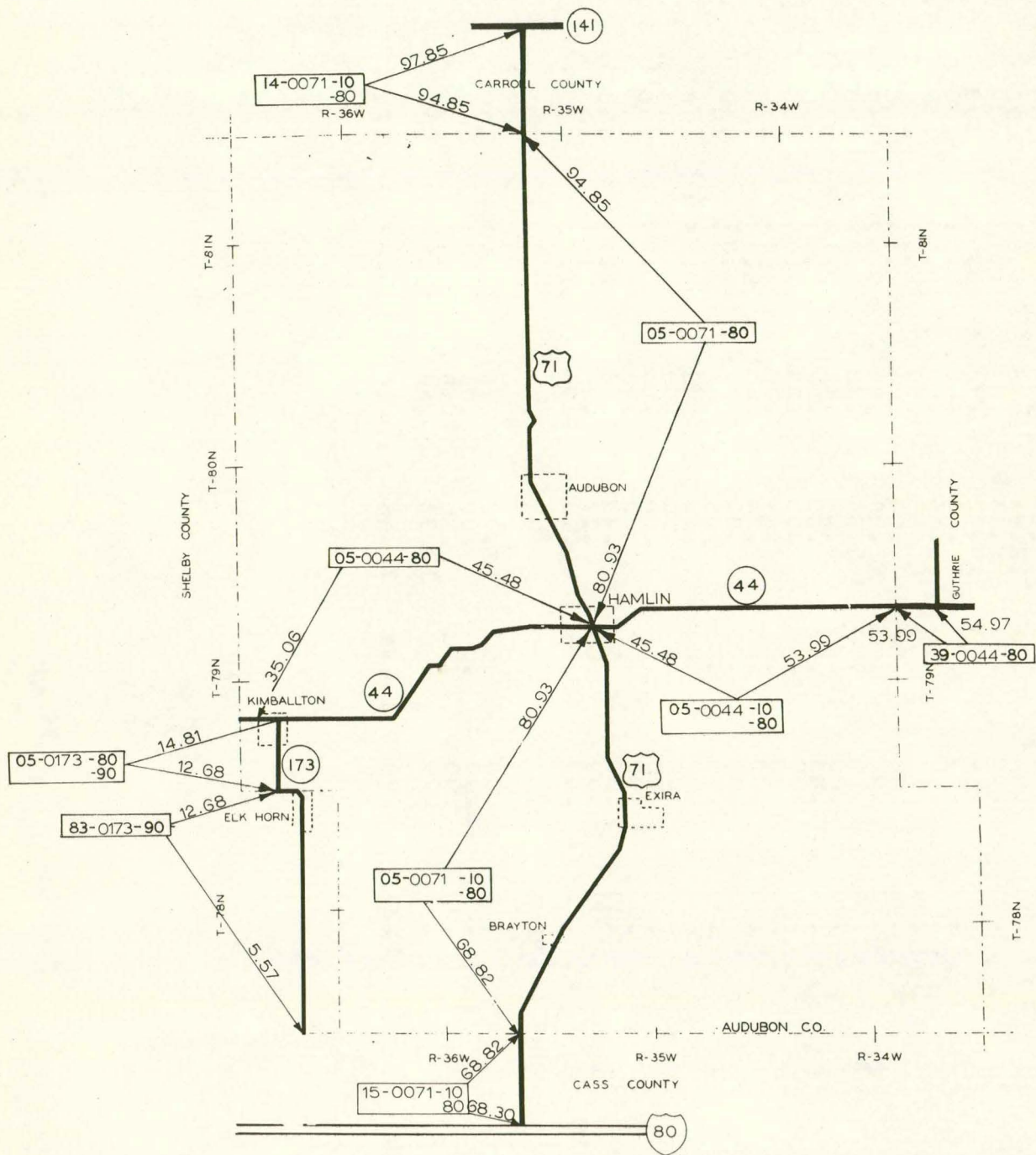


FIG. G5

CO	ROUTE	UNIT	RURAL MILES BY WIDTH				URBAN MILES	TOTAL MILES	DIVIDED		PARKS & INST RDS	RAMPS X-OVER
			18	20	22	24			RURAL	URBAN		
GARAGE 554404 ATLANTIC												
15	0006	10	.00	.00	.00	3.17	.54	3.71	.33	.00	.00	.00
15	0006	19	.00	.00	.00	.00	.73	.73	.00	.00	.00	.00
15	0006	80	.00	.00	.00	12.84	2.98	15.82	.00	.00	.00	.00
15	0006	90	.00	.00	.00	.13	.00	.13	.43	.00	.00	.00
15	0048	90	.00	.00	.00	10.22	.73	10.95	.00	.00	.00	.00
15	0071	10	.00	.00	.00	.51	.00	.51	.00	.00	.00	.00
15	0071	90	.00	.00	.00	16.50	.00	16.50	.00	.00	.00	.00
15	0083	10	.00	.00	.00	.53	1.50	2.03	.00	.00	.00	.00
15	0083	50	.00	.00	.00	.00	.14	.14	.00	.00	.00	.00
15	0083	80	8.23	.00	.00	.00	.84	9.07	.00	.00	.00	.00
15	0083	90	.00	.00	.00	5.24	.78	6.02	.00	.00	.00	.00
15	0092	10	.00	.00	18.94	.07	.11	19.12	.00	.00	.00	.00
15	0092	50	.00	.00	.00	.00	.60	.60	.00	.25	.00	.00
15	0092	80	.00	.00	.00	.00	.05	.05	.00	.00	.00	.00
15	0092	90	.00	.00	.00	.44	.00	.44	.00	.00	.00	.00
15	0148	10	.00	.00	.00	2.74	.65	3.39	.00	.00	.00	.00
15	0148	50	.00	.00	.00	.00	.07	.07	.00	.00	.00	.00
15	0148	80	.00	.00	.00	.06	.01	.07	.00	.00	.00	.00
15	0148	90	.00	.00	.00	.28	.00	.28	.00	.00	.00	.00
15	0173	10	.00	.00	.00	5.00	.00	5.00	.00	.00	.00	.00
15	6669	20	.00	.00	.00	.00	.00	.00	.00	.00	1.27	.00
15	6669	90	.00	.00	.00	.00	.00	.00	.00	.00	5.96	.00
69	0048	90	.00	.00	.00	1.73	.00	1.73	.00	.00	.00	.00
69	0071	90	.00	.00	.00	.72	.25	.97	.00	.00	.00	.00
GARAGE TOTAL			8.23	.00	18.94	60.18	9.98	97.33	.76	.25	7.23	.00
GARAGE 554406 MASSENA												
15	0148	10	.00	.00	.00	12.28	.15	12.43	.00	.00	.00	.00
15	0148	50	.00	.00	.00	.00	.05	.05	.00	.00	.00	.00
15	0148	90	.00	.00	.00	.00	.48	.48	.00	.00	.00	.00
GARAGE TOTAL			.00	.00	.00	12.28	.68	12.96	.00	.00	.00	.00
TOTAL			8.23	.00	18.94	72.46	10.66	110.29	.76	.25	7.23	.00



CO	ROUTE	UNIT	RURAL MILES BY WIDTH				URBAN MILES	TOTAL MILES	DIVIDED		PARKS & INST	RDS X-OVER
			18	20	22	24			RURAL	URBAN		
GARAGE 554303 DESOTO												
01	0080	10				3.80	.00	3.80	3.40	.00	.00	.40
01	0080	90	.00	.00	.00				.40	.00	.00	.00
25	0006	10	.00	.00	.00	1.38	.29	1.67	.00	.00	.00	.00
25	0006	80	.00	.00	.00	8.91	2.12	11.03	.00	.00	.00	.00
25	0006	90	.00	.00	.00	11.82	.54	12.36	.00	.00	.00	.00
25	0080	10	.00	.00	.00	20.20	.00	20.20	23.19	.00	.00	7.06
25	0080	80	.00	.00	.00	2.77	.00	2.77	.00	.00	.00	.00
25	0080	90	.00	.00	.00	.22	.00	.22	.00	.00	.00	.26
25	0090	10	.00	.00	.00	15.03	.00	15.03	.00	.00	.00	.00
25	0090	90	.00	.00	.00	.15	.00	.15	.00	.00	.00	.00
25	0169	10	.00	.00	4.15	1.11	2.79	8.05	.00	.00	.00	.00
25	0169	50	.00	.00	.00	.00	.07	.07	.00	.00	.00	.00
25	0169	80	.00	.00	.00	3.80	.00	3.80	.00	.00	.00	.00
25	021R	10	.00	.00	.00	.00	.00	.00	.00	.00	.00	.00
25	022R	10	.00	.00	.00	.00	.00	.00	.00	.00	.00	.00
25	0925	10	.00	.00	.00	.17	.00	.17	.00	.00	.00	.00
25	0925	80	.77	.00	.00	.00	1.44	2.21	.00	.00	.00	.00
61	0080	10							1.95	.00	.00	.00
61	0080	90	.00	.00	.00	1.95	.00	1.95	.00	.00	.00	.40
77	0006	10	.00	.00	.00	.40	.00	.40	.27	.00	.00	.00
77	0006	80	.00	.00	.00	1.55	.00	1.55	.00	.00	.00	.00
77	0080	10	.00	.00	.00	.00	.69	.69	.00	.69	.00	.00
GARAGE TOTAL			.77	.00	4.15	73.26	7.94	86.12	29.21	.69	.00	8.12
GARAGE 554412 PERRY												
08	0144	90	.00	.00	.00	4.91	.00	4.91	.00	.00	.00	.00
08	0169	10	.00	11.23	.00	.14	.00	11.37	.00	.00	.00	.00
25	0044	10	.17	.00	.00	1.78	1.40	3.35	.00	.00	.00	.00
25	0044	80	.63	.00	.00	.00	.00	.63	.00	.00	.00	.00
25	0044	90	.00	.00	.00	10.29	2.14	12.43	.00	.00	.00	.00
25	0141	10	.00	4.61	2.92	12.78	1.79	22.10	3.85	1.14	.00	1.00
25	0141	80	.00	.00	.00	4.36	.00	4.36	.00	.00	.00	.00
25	0144	10	.00	.00	.00	.06	.50	.56	.00	.00	.00	.00
25	0144	60	.00	.00	.00	.00	1.25	1.25	.00	.00	.00	.00
25	0144	90	.00	.00	.00	.41	.00	.41	.00	.00	.00	.00
25	0169	10	.00	1.78	.00	.23	.00	2.01	.00	.00	.00	.00
25	0169	80	.00	.00	.00	9.49	.53	10.02	.00	.00	.00	.00
25	0933	10	.00	.04	.00	.29	.00	.33	.00	.00	.00	.00
25	0933	80	.00	.16	.00	.15	.00	.31	.00	.00	.00	.00
25	0933	90	.00	.10	.00	.00	.00	.10	.00	.00	.00	.00
25	0937	10	.00	.00	.00	.04	.00	.04	.00	.00	.00	.00
25	0937	80	.00	.00	.00	.42	.00	.42	.00	.00	.00	.00
37	0144	90	.00	.00	.00	2.58	.61	3.19	.00	.00	.00	.00
39	0141	10	.00	.00	4.50	.18	.00	4.68	.00	.00	.00	.00
GARAGE TOTAL			.80	17.92	7.42	48.11	8.22	82.47	3.85	1.14	.00	1.00
TOTAL			1.57	17.92	11.57	121.37	16.16	168.59	33.06	1.83	.00	9.12

# PERRY AREA

## OPERATION BASE AT PERRY

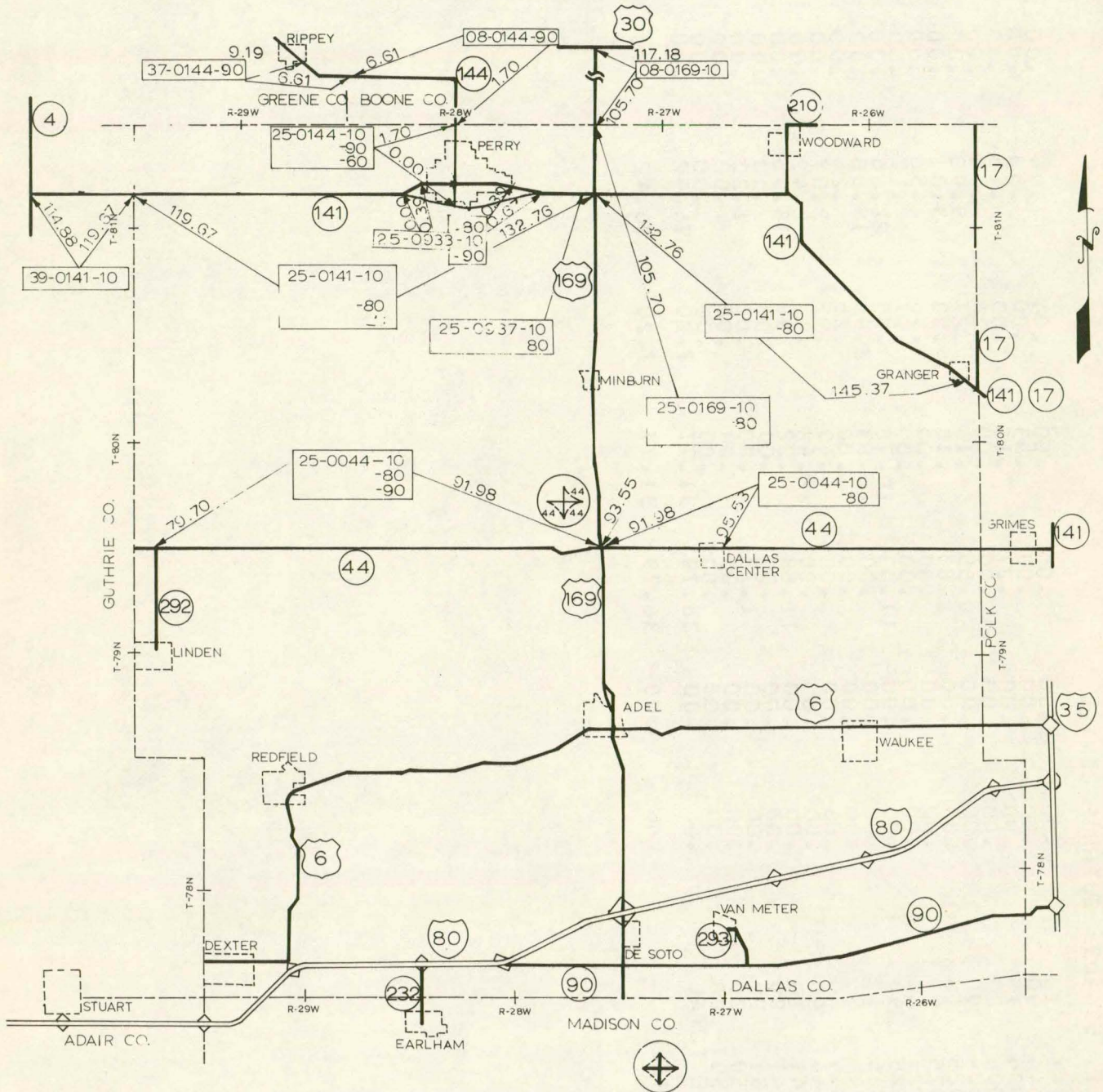


FIG. 67

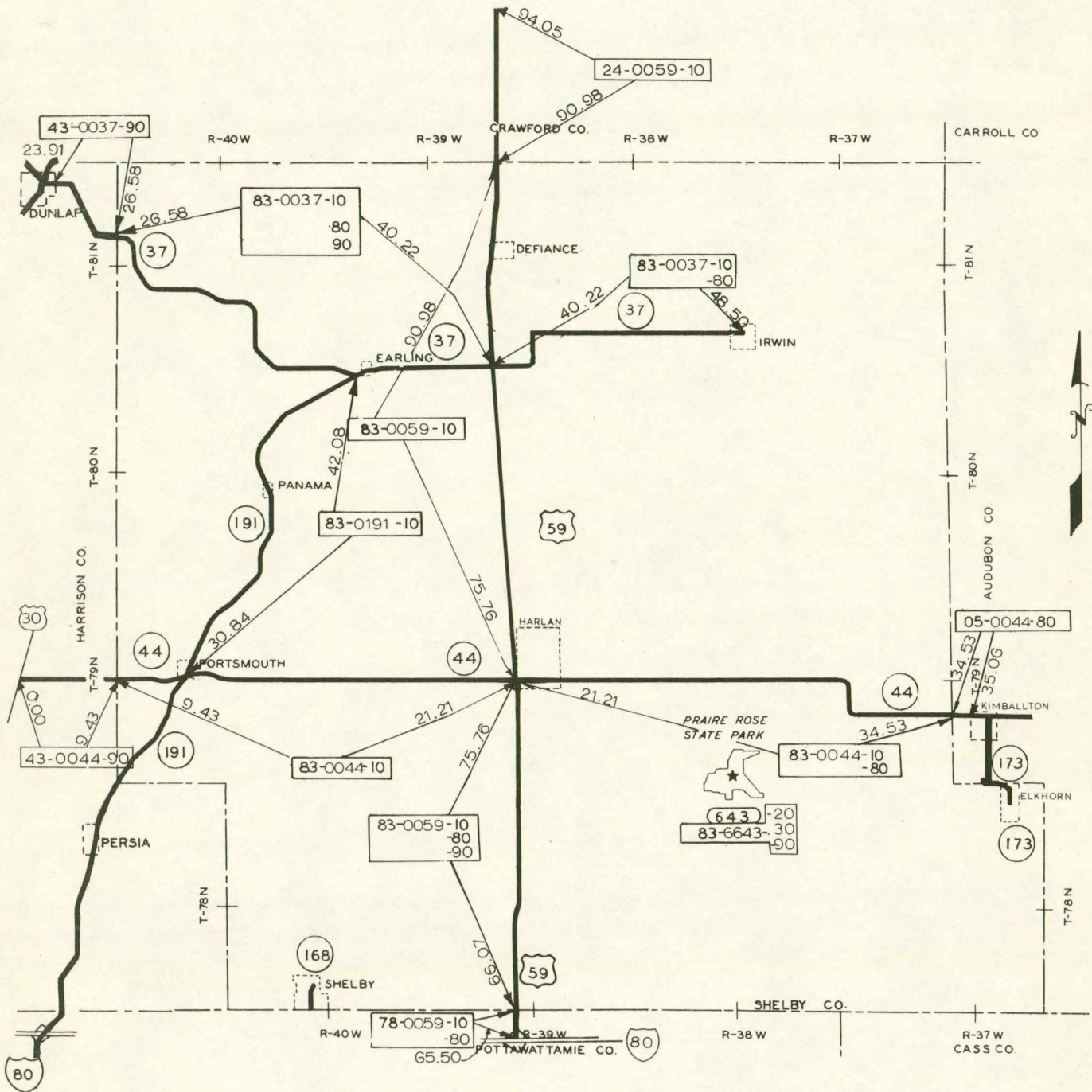
CO	ROUTE	UNIT	RURAL MILES BY WIDTH				URBAN MILES	TOTAL MILES	DIVIDED		PARKS & INST RDS	RAMPS X-OVER
			18	20	22	24			RURAL	URBAN		
GARAGE 554409 GUTHRIE CENTER												
14	0141	10	.00	.00	.00	.00	.94	.94	.00	.00	.00	.00
25	0044	90	.00	.00	.00	.53	.00	.53	.00	.00	.00	.00
39	0004	10	.00	.00	.27	.16	.00	.43	.00	.00	.00	.00
39	0004	80	.00	.00	.00	.00	.24	.24	.00	.00	.00	.00
39	0004	90	.00	.00	9.55	.16	.27	9.98	.00	.00	.00	.00
39	0025	10	.00	.00	2.83	.18	.00	3.01	.00	.00	.00	.00
39	0025	50	.00	.00	.00	.00	.56	.56	.00	.00	.00	.00
39	0025	80	.00	.00	.00	.00	.17	.17	.00	.00	.00	.00
39	0025	90	.00	.00	11.03	10.78	.85	22.66	.00	.00	.00	.06
39	0044	10	.00	.00	.00	16.83	2.05	18.88	.00	.00	.00	.00
39	0044	50	.00	.00	.00	.00	.25	.25	.00	.00	.00	.00
39	0044	80	.66	.00	.00	.49	.92	2.07	.00	.00	.00	.00
39	0044	90	.00	.00	.00	2.42	.00	2.42	.00	.00	.00	.00
39	0141	10	.00	.00	11.88	.22	.95	13.05	.00	.00	.00	.00
39	0141	90	.00	.00	.00	.00	.00	.00	.00	.00	.00	.25
39	0384	90	.00	.00	1.23	.00	.00	1.23	.00	.00	.00	.00
39	6650	20	.00	.00	.00	.00	.00	.00	.00	.00	.82	.00
39	6650	90	.00	.00	.00	.00	.00	.00	.00	.00	2.51	.00
GARAGE TOTAL			.66	.00	36.79	31.77	7.20	76.42	.00	.00	3.33	.31
TOTAL			.66	.00	36.79	31.77	7.20	76.42	.00	.00	3.33	.31





CO	ROUTE	UNIT	RURAL MILES BY WIDTH				URBAN MILES	TOTAL MILES	DIVIDED		PARKS & INST RDS	RAMPS X-OVER
			18	20	22	24			RURAL	URBAN		
GARAGE 554410 HARLAN												
05	0044	80	.53	.00	.00	.00	.53	.00	.00	.00	.00	.00
24	0059	10	.00	.00	.00	3.02	3.02	.00	.00	.00	.00	.00
43	0037	90	.00	.00	2.67	.00	2.67	.00	.00	.00	.00	.00
43	0044	90	.00	.00	9.53	.00	9.53	.00	.00	.00	.00	.00
78	0059	10	.00	.00	.00	.49	.49	.46	.00	.00	.00	.00
78	0059	80						.03	.00	.00	.00	.00
83	0037	10	.00	5.64	.00	4.48	11.00	.00	.00	.00	.00	.00
83	0037	80	.97	.09	.03	.00	1.36	.00	.00	.00	.00	.00
83	0037	90	.00	.00	9.04	.00	9.56	.00	.00	.00	.00	.00
83	0044	10	.77	10.59	.00	.55	14.30	.00	.00	.00	.00	.00
83	0044	80	10.63	.00	.00	.00	10.63	.00	.00	.00	.00	.00
83	0059	10	.00	.00	.00	14.71	17.25	.00	.00	.00	.00	.00
83	0059	80	.00	.00	.00	5.99	5.99	.00	.00	.00	.00	.00
83	0059	90	.00	.00	.00	1.66	1.66	.00	.00	.00	.00	.00
83	0191	10	.00	.00	10.56	.00	11.81	.00	.00	.00	.00	.00
83	6643	20	.00	.00	.00	.00	.00	.00	.00	.00	1.06	.00
83	6643	30	.00	.00	.00	.00	.00	.00	.00	.00	1.19	.00
83	6643	90	.00	.00	.00	.00	.00	.00	.00	.00	2.67	.00
GARAGE TOTAL			12.90	16.32	31.83	30.90	7.85	99.80	.49	.00	4.92	.00
TOTAL			12.90	16.32	31.83	30.90	7.85	99.80	.49	.00	4.92	.00

# HARLAN AREA OPERATION BASE AT HARLAN



CO	ROUTE	UNIT	RURAL MILES BY WIDTH				URBAN MILES	TOTAL MILES	DIVIDED		PARKS & INST RDS	RAMP S X-OVER
			18	20	22	24			RURAL	URBAN		
GARAGE 555101 BLOOMFIELD												
04	0002	80	.00	.00	.00	1.95	.00	1.95	.00	.00	.00	.00
26	0002	10	.00	.00	.00	14.18	.66	14.84	.00	.00	.00	.00
26	0002	80	.00	.00	.00	6.34	.00	6.34	.00	.00	.00	.00
26	0063	10	.00	.00	.00	20.58	1.61	22.19	.00	.00	.00	.00
26	0063	80	.00	.00	.78	3.01	.60	4.39	.00	.00	.00	.00
26	0273	10	.00	.00	.00	.14	.00	.14	.00	.00	.00	.00
26	0273	90	.00	.00	5.68	3.91	.48	10.07	.00	.07	.00	.00
26	6659	20	.00	.00	.00	.00	.00	.00	.00	.00	.94	.00
26	6659	30	.00	.00	.00	.00	.00	.00	.00	.00	1.41	.00
26	6659	90	.00	.00	.00	.00	.00	.00	.00	.00	2.52	.00
89	0002	10	.00	.00	.00	.00	1.79	1.79	.00	.00	.00	.00
89	0015	10	.00	.00	.00	.00	.17	.17	.00	.00	.00	.00
89	0015	90	.00	.00	4.44	.00	.05	4.49	.00	.00	.00	.00
GARAGE TOTAL			.00	.00	10.90	50.11	5.36	66.37	.00	.07	4.87	.00
TOTAL			.00	.00	10.90	50.11	5.36	66.37	.00	.07	4.87	.00

# BLOOMFIELD AREA OPERATION BASE AT BLOOMFIELD

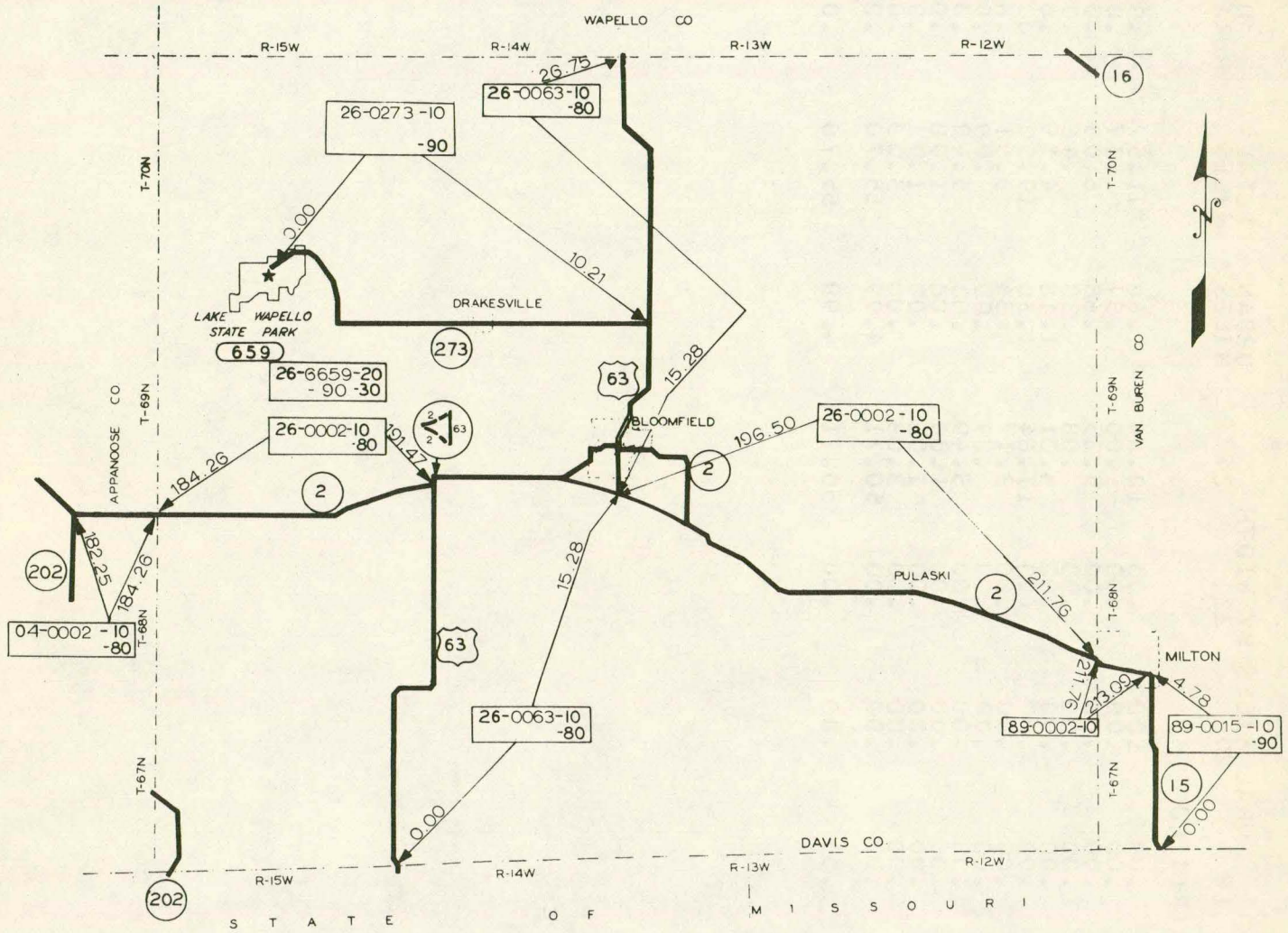


FIG. 70

CO	ROUTE	UNIT	RURAL MILES BY WIDTH				URBAN MILES	TOTAL MILES	DIVIDED		PARKS & INST RDS	RAMPS X-OVER
			18	20	22	24			RURAL	URBAN		
	GARAGE	555102	FAIRFIELD									
51	0001	10	.00	.00	.00	10.84	.68	11.52	.00	.00	.00	.00
51	0001	50	.00	.00	.00	.00	.37	.37	.00	.00	.00	.00
51	0001	80	.00	.00	.00	5.35	.68	6.03	.00	.00	.00	.00
51	0001	90	.00	.00	.00	.08	.38	.46	.00	.00	.00	.00
51	0034	10	.00	.00	.00	3.01	1.18	4.19	.00	.00	.00	.00
51	0034	80	.00	.00	.00	17.64	1.36	19.00	.00	.00	.00	.00
51	0303	40	.00	.00	.00	3.17	.34	3.51	.00	.00	.00	.00
51	0356	10	.00	.00	.00	.09	.00	.09	.00	.00	.00	.00
51	0356	90	.00	.00	.00	5.49	.00	5.49	.00	.00	.00	.00
54	0001	10	.00	.00	.00	1.00	.00	1.00	.00	.00	.00	.00
89	0001	80	.00	.00	.00	1.01	.00	1.01	.00	.00	.00	.00
90	0034	80	.00	.00	.00	3.03	.00	3.03	.00	.00	.00	.00
	GARAGE TOTAL		.00	.00	.00	50.71	4.99	55.70	.00	.00	.00	.00
	TOTAL		.00	.00	.00	50.71	4.99	55.70	.00	.00	.00	.00

# FAIRFIELD AREA

## OPERATION BASE AT FAIRFIELD

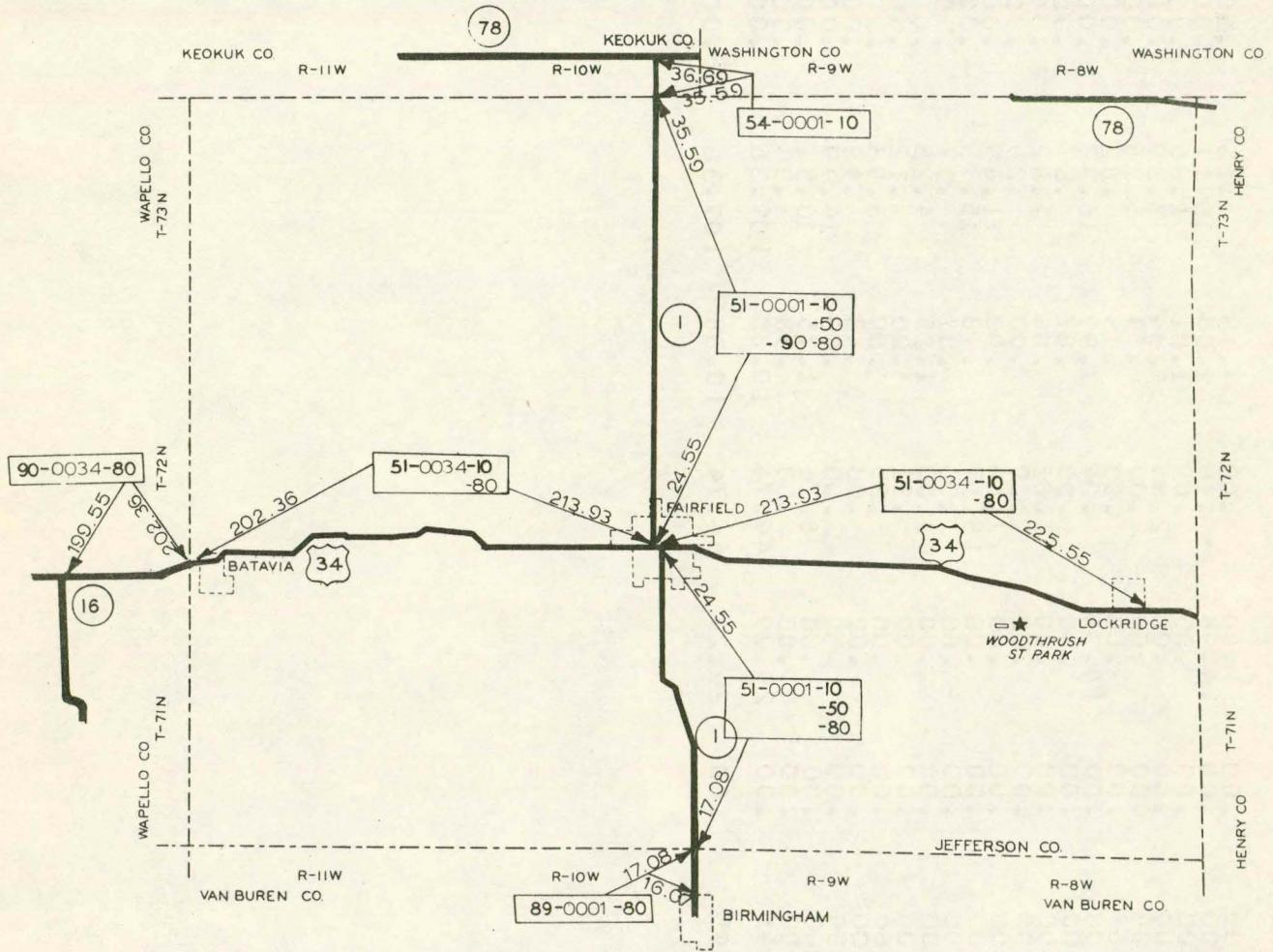


FIG. 71

CO	ROUTE	UNIT	RURAL MILES BY WIDTH				URBAN MILES	TOTAL MILES	DIVIDED		PARKS & INST RDS	RAMPS X-OVER
			18	20	22	24			RURAL	URBAN		
GARAGE 555103 SIGOURNEY												
48	0149	80	.00	.00	.00	.00	.13	.13	.00	.00	.00	.00
54	0021	10	.00	.00	14.95	.16	1.00	16.11	.00	.00	.00	.00
54	0021	80	.00	.00	.00	.05	1.01	1.06	.00	.00	.00	.00
54	0021	90	.00	.00	.00	2.95	.34	3.29	.00	.00	.00	.00
54	0022	10	2.88	.00	.00	.00	.50	3.38	.00	.00	.00	.00
54	0022	80	.67	.00	.00	.00	.15	.82	.00	.00	.00	.00
54	0022	90	.00	.00	14.34	.04	1.99	16.37	.00	.00	.00	.00
54	0077	80	.00	.00	.00	.00	.87	.87	.00	.00	.00	.00
54	0077	90	.00	.00	.00	1.82	.00	1.82	.00	.00	.00	.00
54	0078	80	.00	.00	.00	.29	.00	.29	.00	.00	.00	.00
54	0078	90	.00	.00	.00	11.69	.00	11.69	.00	.00	.00	.00
54	0092	10	.00	.00	.00	15.57	.18	15.75	.00	.00	.00	.00
54	0092	50	.00	.00	.00	.00	.07	.07	.00	.00	.00	.00
54	0092	80	.00	.00	.00	3.00	1.25	4.25	.00	.00	.00	.00
54	0092	90	.00	.00	.00	.12	.00	.12	.00	.00	.00	.00
54	0149	10	6.60	.00	.00	.29	.09	6.98	.00	.00	.00	.00
54	0149	50	.00	.00	.00	.00	.48	.48	.00	.00	.00	.00
54	0149	80	14.30	.00	.00	.00	.69	14.99	.00	.00	.00	.00
54	0149	90	.00	.00	.00	8.76	1.75	10.51	.00	.00	.00	.00
54	0180	40	.00	.00	.00	.00	.38	.38	.00	.00	.00	.00
GARAGE TOTAL			24.45	.00	29.29	44.74	10.88	109.36	.00	.00	.00	.00
TOTAL			24.45	.00	29.29	44.74	10.88	109.36	.00	.00	.00	.00





CO	ROUTE	UNIT	RURAL MILES BY WIDTH				URBAN MILES	TOTAL MILES	DIVIDED		PARKS & INST	RDS	RAMPS X-OVER
			18	20	22	24			RURAL	URBAN			
	GARAGE	555105	DUNNELSON										
56	0002	10	.00	.00	.00	8.78	.42	9.20	.00	.00	.00	.00	
56	0002	60	.00	.00	.00	.00	.06	.06	.00	.00	.00	.00	
56	0002	70	.00	.00	.00	.00	.32	.32	.00	.00	.00	.00	
56	0002	80	.00	.00	.00	8.59	.20	8.79	.00	.00	.00	.00	
56	0016	10	4.90	.00	.08	.43	.65	6.06	.00	.00	.00	.00	
56	0016	40	.00	.00	.00	5.76	.00	5.76	.00	.00	.00	.00	
56	0016	80	3.65	.00	.00	.00	.00	3.65	.00	.00	.00	.00	
56	0016	90	.00	.00	13.02	.61	.00	13.63	.00	.00	.00	.00	
56	0061	10	.00	.00	.00	.00	.37	.37	.00	.00	.00	.00	
56	0061	50	.00	.00	.00	.00	.10	.10	.00	.00	.00	.00	
56	0061	60	.00	.00	.00	.00	3.27	3.27	.00	.00	.00	.00	
56	0061	70	.00	.14	.00	.00	.00	.14	.00	.00	.00	.00	
56	0061	80	.00	1.40	.00	5.67	.83	7.90	.00	.00	.00	.00	
56	0061	90	.00	.00	.00	12.07	.66	12.73	.00	.00	.00	.00	
56	0088	10	.00	.00	.00	.00	.21	.21	.00	.00	.00	.00	
56	0088	60	.00	.00	.00	.00	.35	.35	.00	.00	.00	.00	
56	0103	10	.00	.00	.00	.04	.00	.04	.00	.00	.00	.00	
56	0103	40	.00	.00	.00	5.46	.00	5.46	.00	.00	.00	.00	
56	0103	60	.00	.00	.00	.00	.33	.33	.00	.00	.00	.00	
56	0103	80	.00	.00	.00	.21	.70	.91	.00	.00	.00	.00	
56	0103	90	.00	.00	.00	8.63	.28	8.91	.00	.00	.00	.00	
56	0136	10	.00	.00	.00	.00	.90	.90	.00	.00	.00	.00	
56	0136	60	.00	.00	.00	.00	1.15	1.15	.00	.00	.00	.00	
56	0136	70	.00	.00	.00	.00	.21	.21	.00	.00	.00	.00	
56	0136	80	.00	.00	.00	.00	.69	.69	.00	.12	.00	.00	
56	0136	90	.00	.00	.00	.00	.15	.15	.00	.03	.00	.00	
56	0218	10	.00	.00	.00	18.75	2.73	21.48	.00	.00	.00	.00	
56	0218	60	.00	.00	.00	.00	1.70	1.70	.00	.00	.00	.00	
56	0218	80	.00	.00	.00	.81	.30	1.11	.00	.00	.00	.00	
56	0218	90	.00	.00	.00	.20	.00	.20	.00	.00	.00	.00	
56	0394	90	.00	.00	.00	10.67	.00	10.67	.00	.00	.00	.00	
56	0404	80	.00	.00	.00	.51	.87	1.38	.00	.00	.00	.00	
56	0998	90	.00	.60	.00	.07	.00	.67	.00	.00	.00	.00	
56	7712	10	.00	.00	.00	.00	.00	.00	.00	.00	.75	.00	
56	7712	20	.00	.00	.00	.00	.00	.00	.00	.00	.18	.00	
56	7712	90	.00	.00	.00	.00	.00	.00	.00	.00	.20	.00	
56	7722	20	.00	.00	.00	.00	.00	.00	.00	.00	1.58	.00	
56	7723	20	.00	.00	.00	.00	.00	.00	.00	.00	.76	.00	
56	8883	30	.00	.00	.00	.00	.00	.00	.00	.00	.05	.00	
89	0002	80	.00	.00	.00	.95	.00	.95	.00	.00	.00	.00	
	GARAGE TOTAL		8.55	2.14	13.10	88.21	17.45	129.45	.00	.15	3.52	.00	
	TOTAL		8.55	2.14	13.10	88.21	17.45	129.45	.00	.15	3.52	.00	

FRONTAGE ROAD MILEAGE - Primary 1.370, Interstate 0.000, Total 1.370

# DONNELLSON AREA

## OPERATION BASE AT DONNELLSON

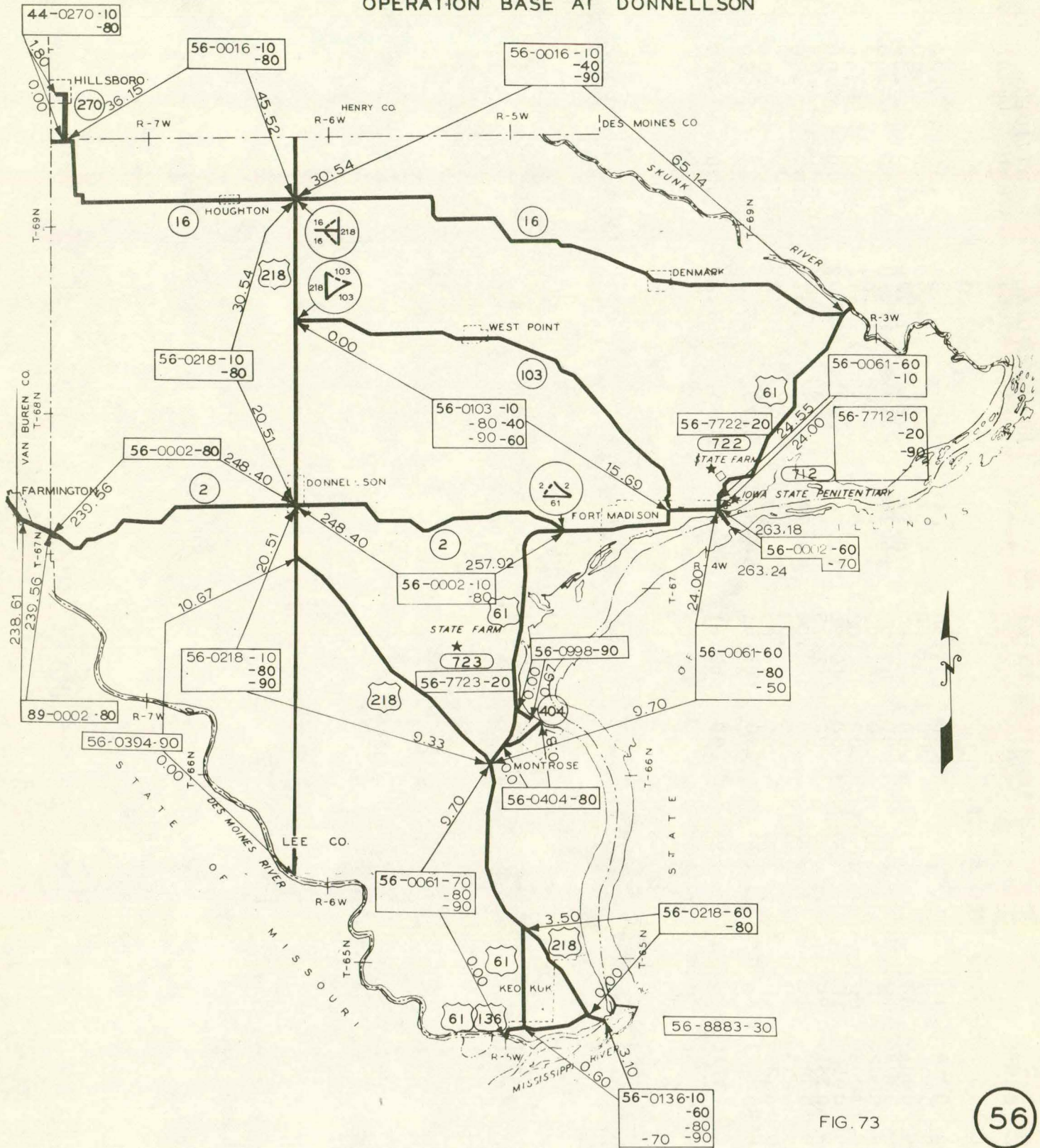


FIG. 73

CO	ROUTE	UNIT	RURAL MILES BY WIDTH				URBAN MILES	TOTAL MILES	DIVIDED		PARKS & INST RDS	RAMPS X-OVER
			18	20	22	24			RURAL	URBAN		
GARAGE 555106 KEOSAUQUA												
56	0016	10	.00	.00	.50	.04	.00	.54	.00	.00	.00	.00
89	0001	10	.00	.00	.00	4.57	.42	4.99	.00	.00	.00	.05
89	0001	80	.00	.00	.00	8.77	2.31	11.08	.00	.00	.00	.00
89	0002	10	.00	.00	.00	11.25	.08	11.33	.00	.00	.00	.00
89	0002	80	.00	.00	.00	12.67	.94	13.61	.00	.00	.00	.00
89	0002	90	.00	.00	.00	.04	.00	.04	.00	.00	.00	.00
89	0016	10	.00	.00	10.96	11.66	.00	22.62	.00	.00	.00	.06
89	0081	90	.00	.00	2.15	.07	.00	2.22	.00	.00	.00	.00
89	0098	10	.00	.00	.00	1.79	.00	1.79	.00	.00	.00	.00
89	6623	20	.00	.00	.00	.00	.00	.00	.00	.00	3.51	.00
89	6623	90	.00	.00	.00	.00	.00	.00	.00	.00	3.65	.00
GARAGE TOTAL			.00	.00	13.61	50.86	3.75	68.22	.00	.00	7.16	.11
TOTAL			.00	.00	13.61	50.86	3.75	68.22	.00	.00	7.16	.11

# KEOSAUQUA AREA OPERATION BASE AT KEOSAUQUA

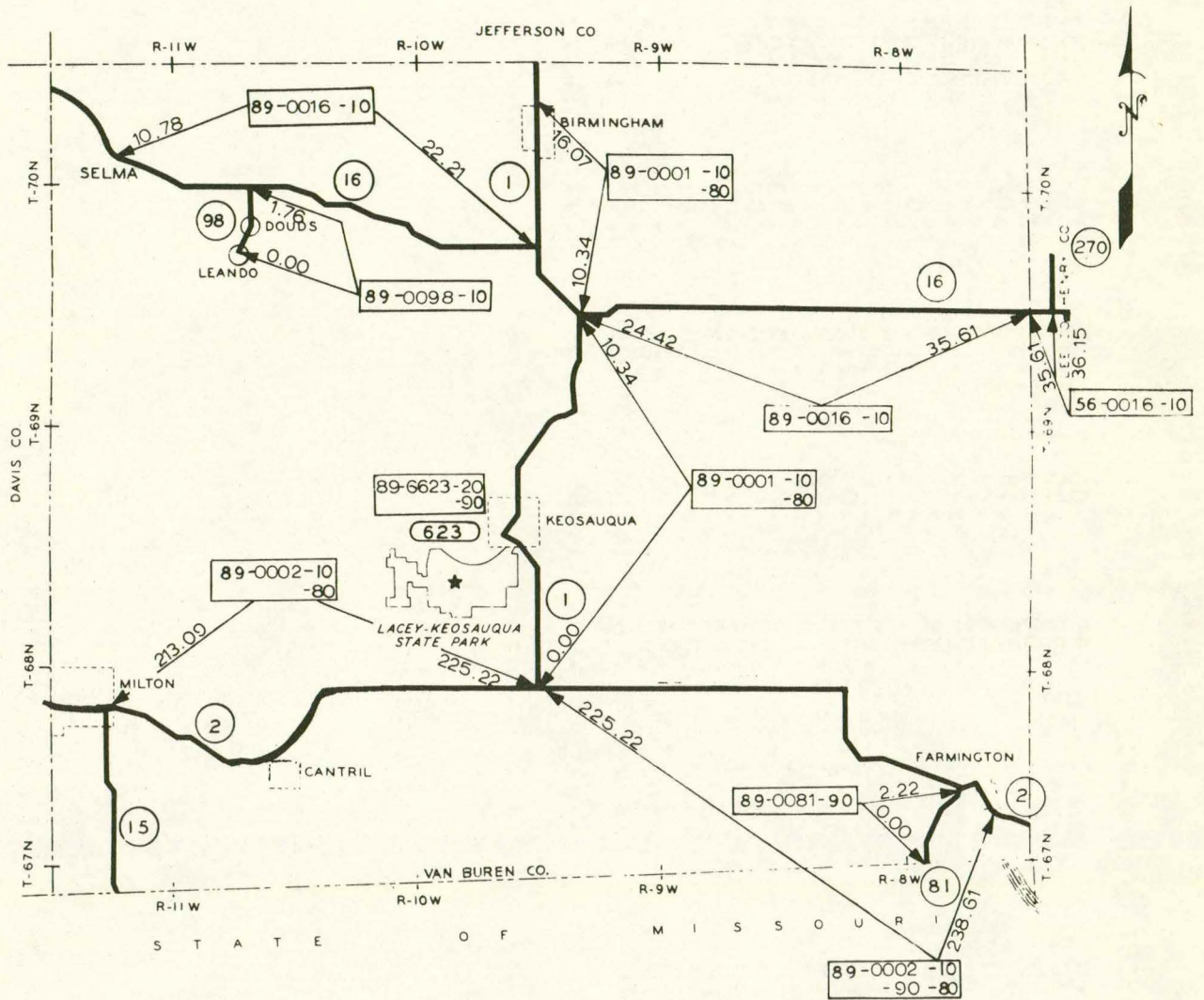


FIG. 74

CO	ROUTE	UNIT	RURAL MILES BY WIDTH				URBAN MILES	TOTAL MILES	DIVIDED		PARKS & INST RDS	RAMPS X-OVER
			18	20	22	24			RURAL	URBAN		
GARAGE 555201 CENTERVILLE												
04	0002	10	.00	.00	.00	10.98	1.89	12.87	.00	.00	.00	.00
04	0002	80	.00	.00	.00	10.09	.00	10.09	.00	.00	.00	.00
04	0005	10	.00	.00	.00	11.00	3.34	14.34	.00	.00	.00	.00
04	0005	80	.00	.00	5.18	1.50	.02	6.70	.00	.00	.00	.00
04	0005	90	.00	.00	.00	3.93	.74	4.67	.00	.00	.00	.00
04	0142	10	.00	.00	16.50	.00	.75	17.25	.00	.00	.00	.00
04	0142	90	.00	.00	3.71	.00	.00	3.71	.00	.00	.00	.00
04	0202	80	.00	.00	7.06	.00	1.01	8.07	.00	.00	.00	.00
04	0216	90	.00	.00	.00	.86	.84	1.70	.00	.00	.00	.00
04	0369	10	.00	.00	.00	.00	.46	.46	.00	.00	.00	.00
04	0941	10	.21	.00	.00	.12	.92	1.25	.00	.00	.00	.00
04	0941	80	1.74	.00	.00	.00	.00	1.74	.00	.00	.00	.00
04	6649	19	.00	.00	.00	.00	.00	.00	.00	.00	.37	.00
04	6649	20	.00	.00	.00	.00	.00	.00	.00	.00	.54	.00
04	6675	20	.00	.00	.00	.00	.00	.00	.00	.00	.56	.00
04	6675	90	.00	.00	.00	.00	.00	.00	.00	.00	5.91	.00
04	8868	20	.00	.00	.00	.00	.00	.00	.00	.00	.26	.00
26	0202	80	.00	.00	2.40	.00	.00	2.40	.00	.00	.00	.00
93	0002	10	.00	.00	.00	.55	.00	.55	.00	.00	.00	.00
93	0002	80	.00	.00	.00	.92	.00	.92	.00	.00	.00	.00
GARAGE TOTAL			1.95	.00	34.85	39.95	9.97	86.72	.00	.00	7.64	.00
TOTAL			1.95	.00	34.85	39.95	9.97	86.72	.00	.00	7.64	.00

# CENTERVILLE AREA OPERATION BASE AT CENTERVILLE

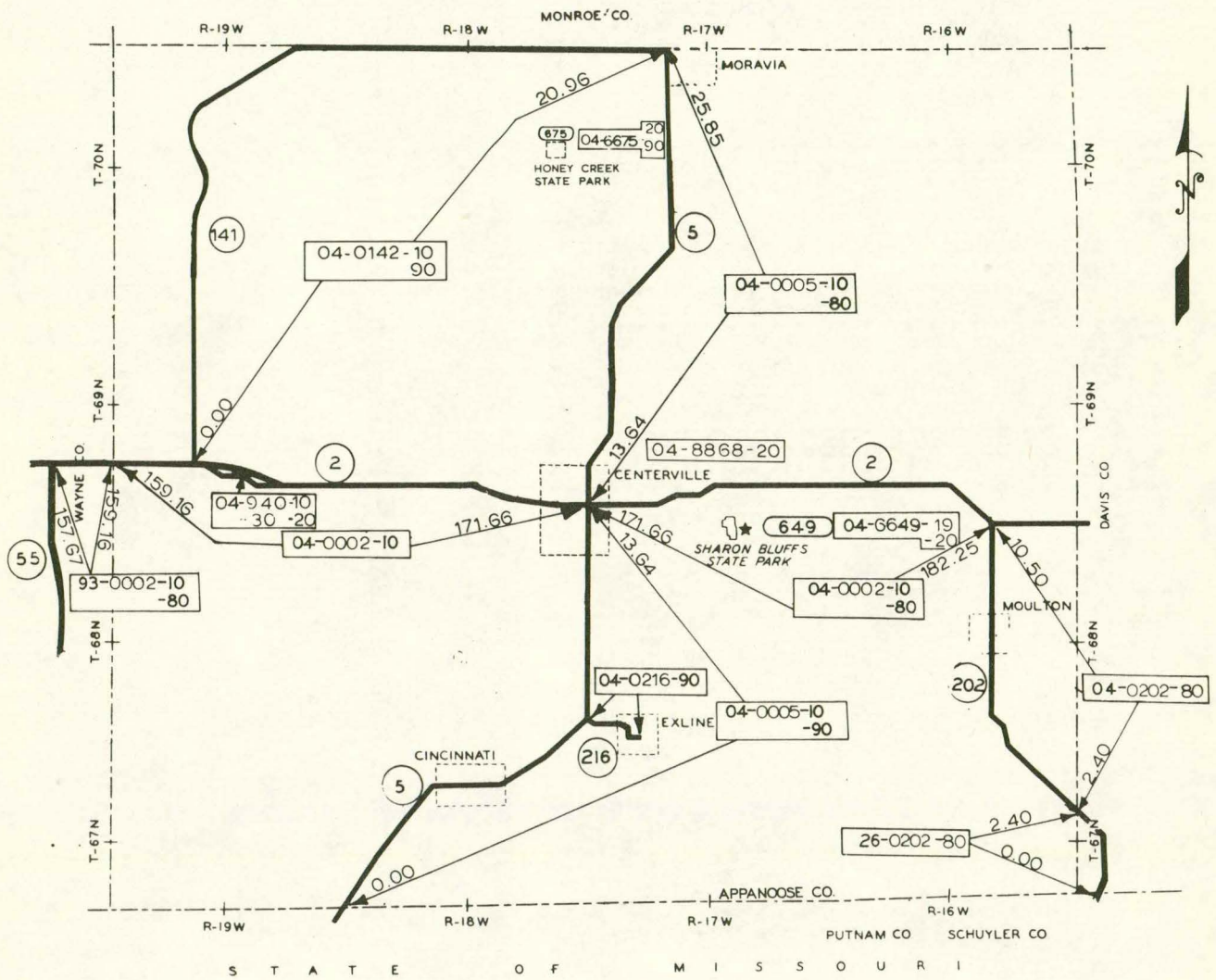


FIG. 75

CC	ROUTE	UNIT	RURAL MILES BY WIDTH				URBAN MILES	TOTAL MILES	DIVIDED		PARKS & INST RDS	RAMPS X-OVER
			18	20	22	24			RURAL	URBAN		
GARAGE 555202 OSKALOUSA												
54	0092	10	.00	.00	.00	1.81	.00	1.81	.00	.00	.00	.00
54	0092	80	.00	.00	.00	1.16	.00	1.16	.00	.00	.00	.00
62	0063	10	.00	.00	.00	2.73	3.52	6.25	.00	.44	.00	.00
62	0063	80	.00	.00	4.58	14.11	1.97	20.66	.00	.00	.00	.00
62	0063	90	.00	.00	.00	.00	.07	.07	.00	.00	.00	.00
62	0092	10	.00	.00	.00	16.63	.93	17.56	.42	.05	.00	.00
62	0092	80	.00	.00	.00	6.27	.00	6.27	.00	.00	.00	.00
62	0102	10	.00	.00	14.14	.00	.00	14.14	.00	.00	.00	.00
62	0137	10	.00	.00	4.05	2.70	1.58	8.33	.00	.08	.00	.00
62	0137	80	.00	.00	.00	.37	.47	.84	.00	.00	.00	.00
62	0146	80	.00	.00	.00	.00	.49	.49	.00	.00	.00	.00
62	0163	10	.00	.00	.00	2.24	.00	2.24	.00	.00	.00	.00
62	0163	80	.00	.00	.00	10.75	.00	10.75	.00	.00	.00	.00
62	0371	10	.00	.00	.00	.05	.00	.05	.00	.00	.00	.00
62	0371	40	.00	.00	.00	.64	.00	.64	.00	.00	.00	.00
62	6622	20	.00	.00	.00	.00	.00	.00	.00	.00	1.81	.00
62	6622	30	.00	.00	.00	.00	.00	.00	.00	.00	2.01	.00
63	0102	10	.00	.00	.00	1.82	.00	1.82	.00	.00	.00	.00
63	0163	10	.00	.00	.00	.00	.86	.86	.00	.00	.00	.00
63	0163	80	.00	.00	.00	1.31	1.83	3.14	.00	.00	.00	.00
GARAGE TOTAL			.00	.00	22.77	62.59	11.72	97.08	.42	.57	3.82	.00
TOTAL			.00	.00	22.77	62.59	11.72	97.08	.42	.57	3.82	.00

FRONTAGE ROAD MILEAGE - Primary 0.420, Interstate 0.000, Total 0.420

# OSKALOOSA AREA

## OPERATION BASE AT OSKALOOSA

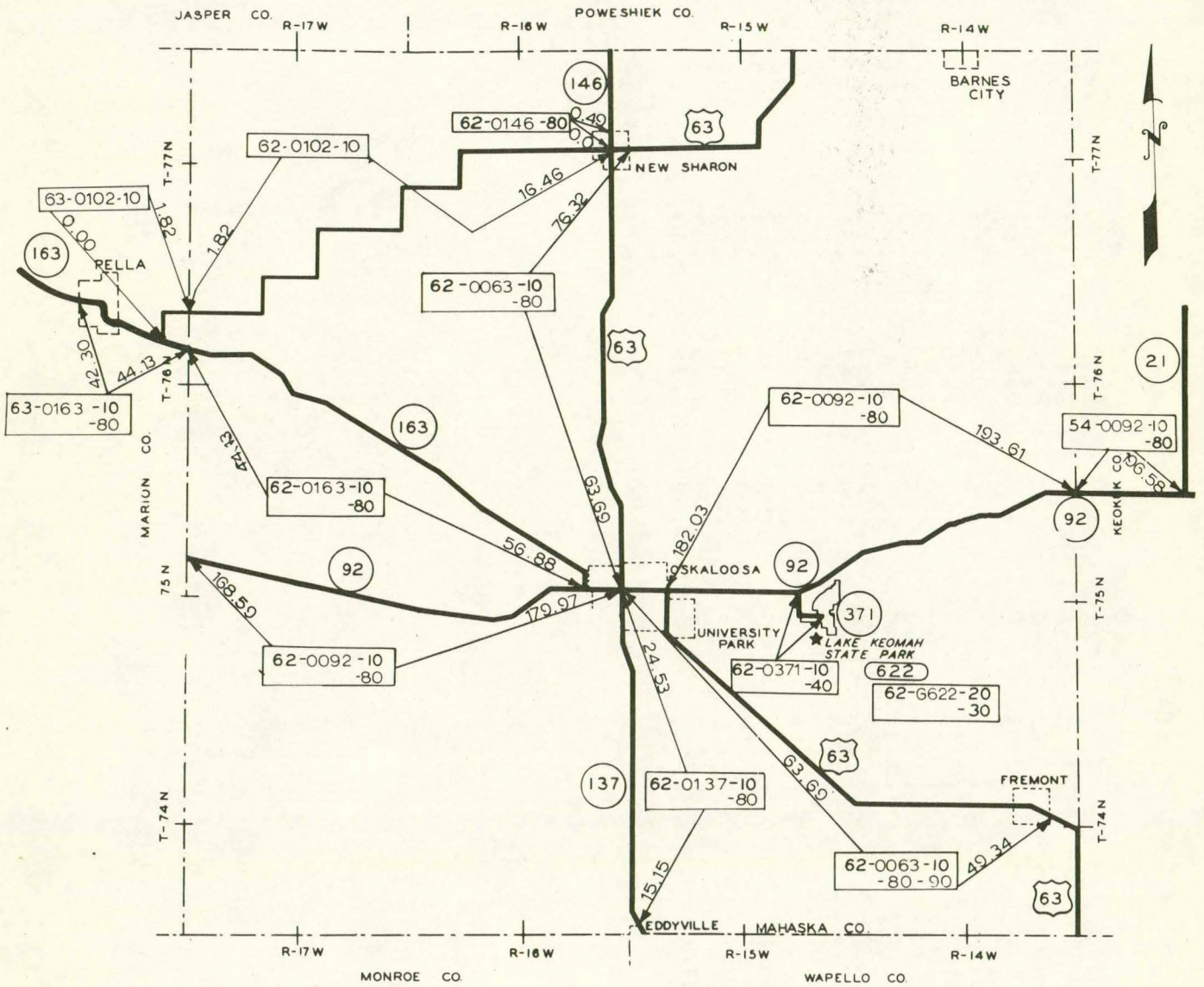


FIG. 76



CO	ROUTE	UNIT	RURAL MILES BY WIDTH				URBAN MILES	TOTAL MILES	DIVIDED		PARKS & INST RDS	RAMPS X-OVER
			18	20	22	24			RURAL	URBAN		
GARAGE 555203 KNOXVILLE												
50	0014	10	.00	.00	.26	.00	.36	.62	.00	.00	.00	.00
63	0005	10	.00	.00	.00	6.93	.00	6.93	4.27	.00	.00	1.65
63	0005	80	.00	.00	.00	23.73	1.53	25.26	.00	.00	.00	.00
63	0014	10	.00	7.30	8.67	5.32	1.98	23.27	.00	.00	.00	.00
63	0014	90	.00	.00	.00	2.36	.01	2.37	.00	.00	.00	.00
63	0092	10	.00	.00	.00	10.64	.00	10.64	1.05	.00	.00	1.28
63	0156	90	.00	.00	4.76	.00	.00	4.76	.00	.00	.00	.00
63	0181	10	.00	.00	.00	.59	.00	.59	.00	.00	.00	.00
63	0181	90	.00	.00	.00	7.92	1.09	9.01	.00	.00	.00	.00
63	0365	90	.00	.00	.00	1.07	.00	1.07	.00	.00	.00	.00
63	0964	10	6.99	.00	.00	.75	.00	7.74	.00	.00	.00	.00
63	0964	80	3.93	.00	.00	.00	.26	4.19	.00	.00	.00	.00
63	0975	10	.00	.00	.00	.93	1.31	2.24	.00	.00	.00	.00
63	0975	80	.00	.00	.00	1.61	.86	2.47	.00	.00	.00	.00
63	6676	10	.00	.00	.00	.00	.00	.00	.00	.00	.69	.00
63	6676	20	.00	.00	.00	.00	.00	.00	.00	.00	1.86	.00
63	6676	90	.00	.00	.00	.00	.00	.00	.00	.00	2.79	.00
68	0005	10	.00	.00	.00	.06	.00	.06	.00	.00	.00	.00
68	0005	80	.00	.00	.00	1.13	.00	1.13	.00	.00	.00	.00
91	0005	10	.00	.00	.00	1.87	.00	1.87	.00	.00	.00	.00
91	0005	80	.00	.00	.00	2.25	.00	2.25	.00	.00	.00	.00
GARAGE TOTAL			10.92	7.30	13.69	67.16	7.40	106.47	5.32	.00	5.34	2.93
TOTAL			10.92	7.30	13.69	67.16	7.40	106.47	5.32	.00	5.34	2.93

# KNOXVILLE AREA OPERATION BASE AT KNOXVILLE

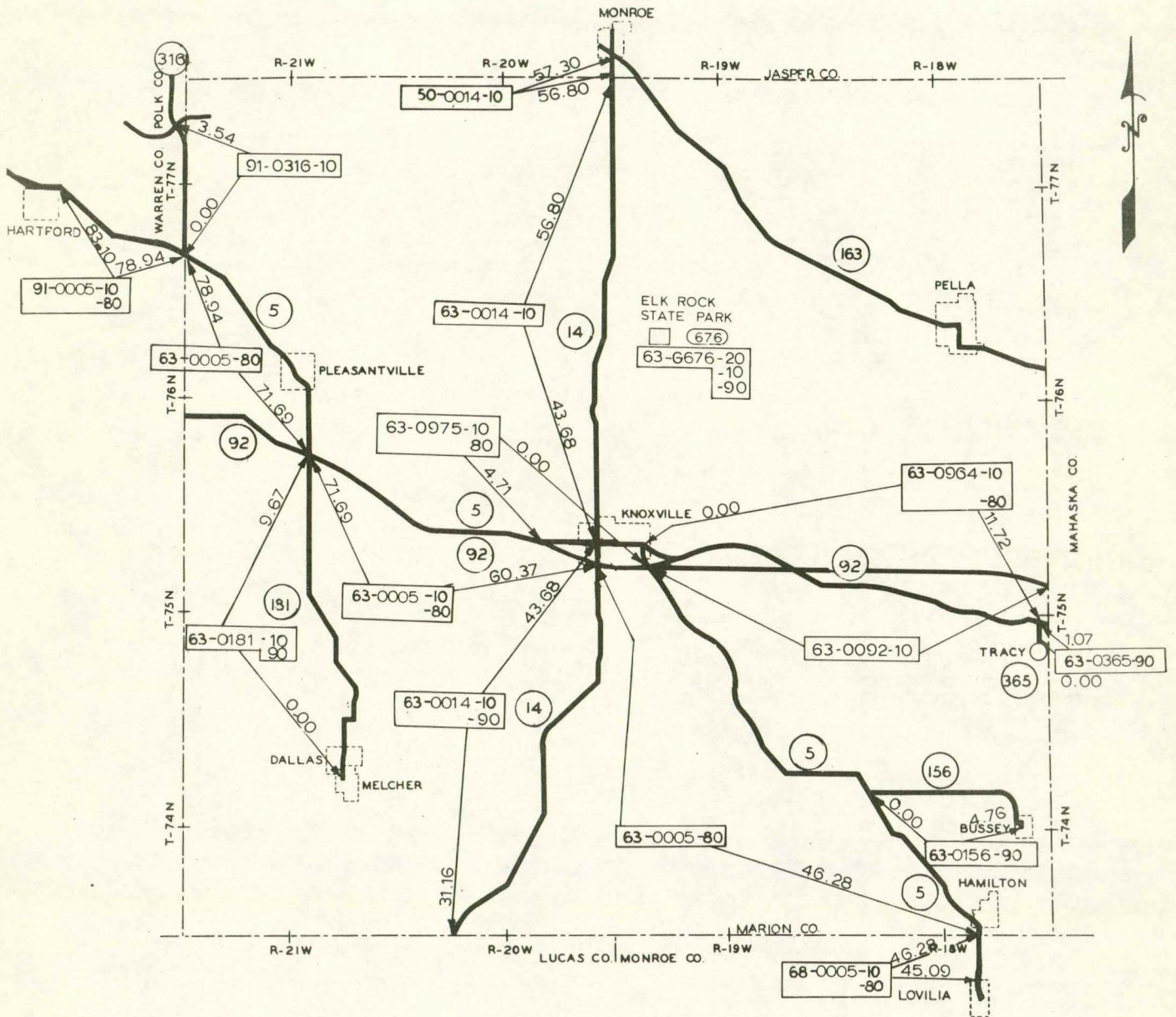


FIG. 77

CO	ROUTE	UNIT	RURAL MILES BY WIDTH				URBAN MILES	TOTAL MILES	DIVIDED		PARKS & INST RDS	RAMPS X-OVER
			18	20	22	24			RURAL	URBAN		
GARAGE 555204 ALBIA												
68	0005	10	.00	.00	.00	8.20	1.17	9.37	.00	.00	.00	.00
68	0005	50	.00	.00	.00	.00	.26	.26	.00	.00	.00	.00
68	0005	80	.00	.00	.00	7.85	1.86	9.71	.00	.00	.00	.00
68	0034	10	.00	.00	.00	19.54	1.14	20.68	.00	.00	.00	.00
68	0034	80	.00	.00	.00	1.48	.00	1.48	.00	.00	.00	.00
68	0068	30	.00	.00	.00	.98	1.00	1.98	.00	.00	.00	.11
68	0137	90	.00	.00	.00	12.94	.72	13.66	.00	.00	.00	.00
68	8813	20	.00	.00	.00	.00	.00	.00	.00	.00	1.08	.00
90	0137	90	.00	.00	.00	.29	.49	.78	.00	.00	.00	.00
GARAGE TOTAL			.00	.00	.00	51.28	6.64	57.92	.00	.00	1.08	.11
TOTAL			.00	.00	.00	51.28	6.64	57.92	.00	.00	1.08	.11

# ALBIA AREA OPERATION BASE AT ALBIA

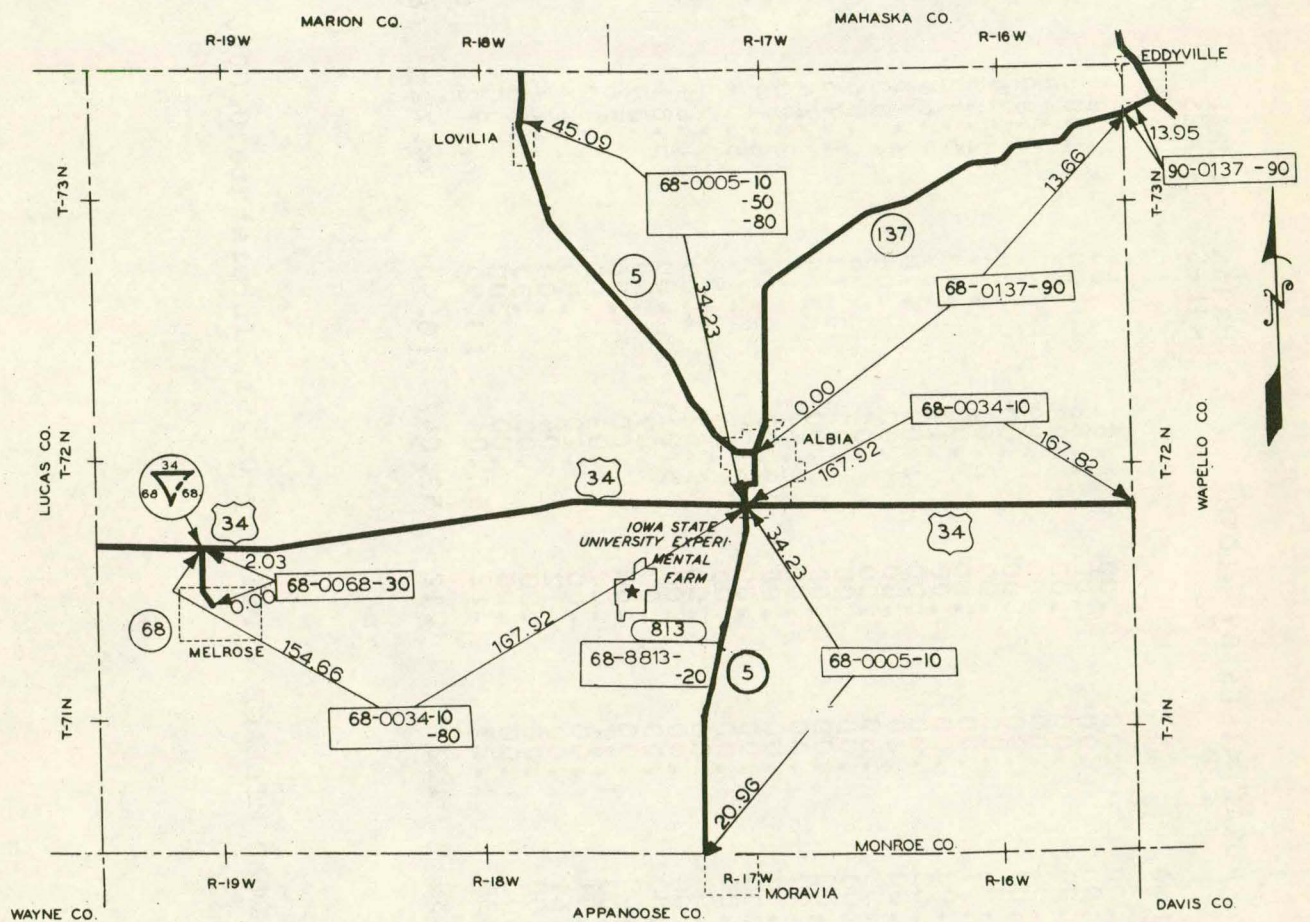


FIG. 78

CD	ROUTE	UNIT	RURAL MILES BY WIDTH				URBAN MILES	TOTAL MILES	DIVIDED		PARKS & INST	RDS	RAMPS X-OVER
			18	20	22	24			RURAL	URBAN			
	GARAGE	555206	OTTUMWA										
26	0016	90	.00	.00	.00	.81	.00	.81	.00	.00	.00	.00	
54	0063	80	.00	.00	.00	1.88	.00	1.88	.00	.00	.00	.00	
54	0063	90	.00	.00	.00	.98	.00	.98	.00	.00	.00	.00	
62	0063	80	.00	.00	.00	.89	.00	.89	.00	.00	.00	.00	
62	0137	10	.00	.00	.00	.00	.36	.36	.00	.00	.00	.00	
89	0016	90	.00	.00	.00	2.03	.00	2.03	.00	.00	.00	.00	
90	0016	10	5.27	.00	.00	.00	.45	5.72	.00	.00	.00	.00	
90	0016	80	.00	.00	.00	.11	.54	.65	.00	.00	.00	.00	
90	0016	90	.00	.00	.00	1.03	.70	1.73	.00	.00	.00	.00	
90	0023	10	.00	.00	.00	.00	.08	.08	.00	.03	.00	.00	
90	0023	50	.00	.00	.00	.00	.56	.56	.00	.56	.00	.00	
90	0023	60	.00	.00	.00	.00	1.73	1.73	.00	.77	.00	.00	
90	0023	80	.00	.00	.00	.00	.24	.24	.00	.10	.00	.00	
90	0023	90	.00	.00	.00	12.67	.13	12.80	.00	.00	.00	.00	
90	0034	10	.00	.00	.00	13.00	3.14	16.14	2.51	2.92	.00	1.13	
90	0034	80	.00	.00	.00	5.05	.79	5.84	1.75	.79	.00	.00	
90	0034	90	.00	.00	.00	.00	.53	.53	.00	.00	.00	.00	
90	0063	10	.00	.00	.00	7.52	4.09	11.61	2.39	3.74	.00	.50	
90	0063	80	.00	.00	.00	5.81	.00	5.81	.27	.00	.00	.00	
90	0063	90	.00	.00	.00	.09	.00	.09	.00	.00	.00	.00	
90	0137	10	.00	.00	.00	.00	.56	.56	.00	.00	.00	.00	
90	0389	10	.00	1.27	.00	.03	.00	1.30	.00	.00	.00	.00	
90	0958	10	1.51	.00	.00	.10	.00	1.61	.00	.00	.00	.00	
90	0980	10	.61	.00	.12	.04	.00	.77	.00	.00	.00	.00	
90	8869	10	.00	.00	.00	.00	.00	.00	.00	.00	3.70	.00	
90	8869	90	.00	.00	.00	.00	.00	.00	.00	.00	.21	.00	
	GARAGE TOTAL		7.39	1.27	.12	52.04	13.90	74.72	6.92	8.91	3.91	1.63	
	TOTAL		7.39	1.27	.12	52.04	13.90	74.72	6.92	8.91	3.91	1.63	

FRONTAGE ROAD MILEAGE - Primary 0.251, Interstate 0.000, Total 0.251

# OTTUMWA AREA

## OPERATION BASE AT OTTUMWA

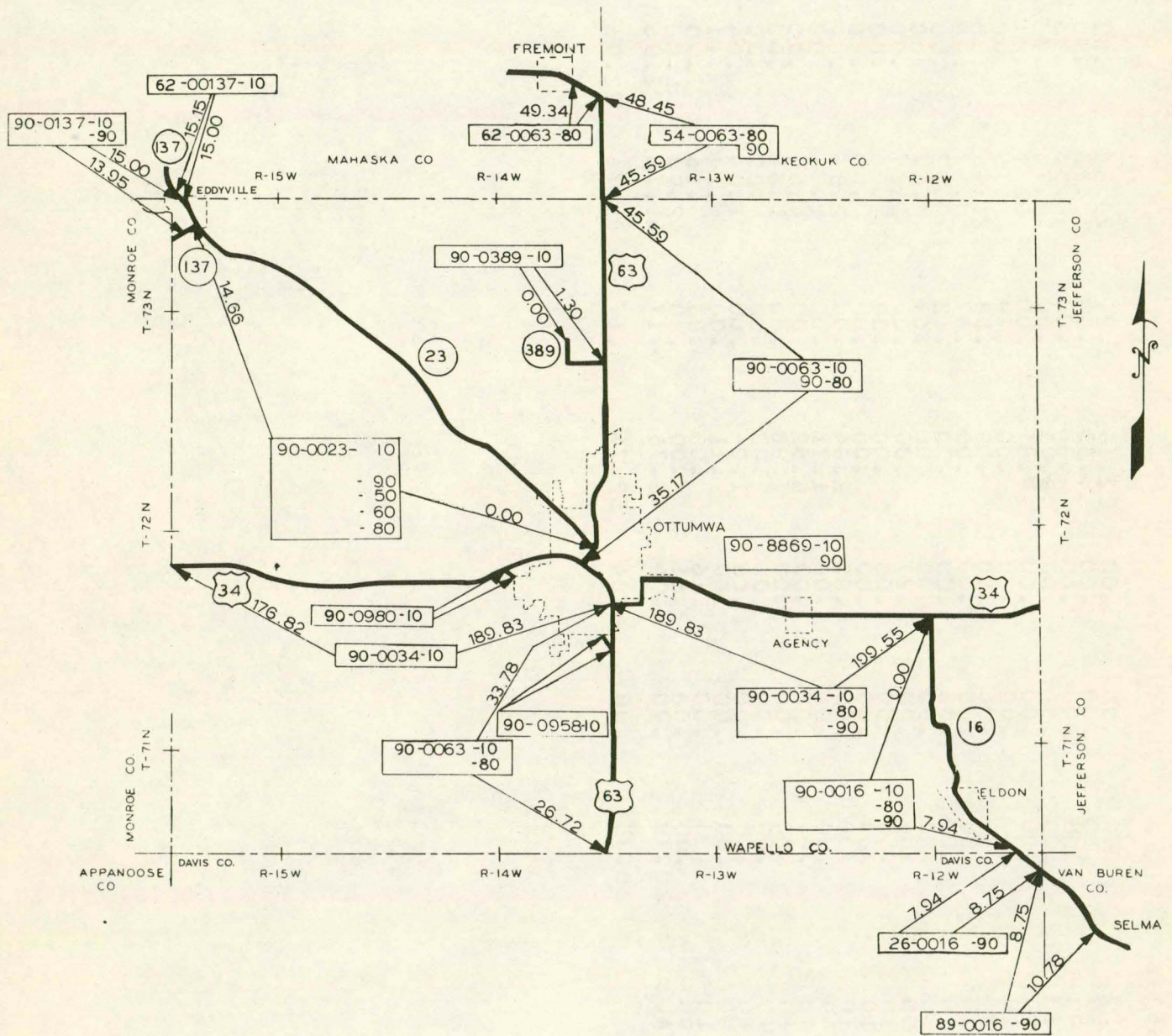


FIG. 79

CO	ROUTE	UNIT	RURAL MILES BY WIDTH				URBAN MILES	TOTAL MILES	DIVIDED		PARKS & INST RDS	RAMP S X-OVER
			18	20	22	24			RURAL	URBAN		
	GARAGE	555301	OSCEOLA									
20	0034	10	.00	.00	.00	22.14	1.24	23.38	.87	.00	.00	.00
20	0034	80	.00	.00	.00	.33	.00	.33	.00	.00	.00	.00
20	0034	90	.00	.00	.00	.36	.00	.36	.36	.00	.00	.00
20	0035	10	.00	.00	.00	8.73	.00	8.73	8.73	.00	.00	1.46
20	0035	90	.00	.00	.00	9.81	.00	9.81	9.81	.00	.00	1.20
20	0069	10	.00	.00	.00	.00	.79	.79	.00	.00	.00	.00
20	0069	80	20.79	.00	.00	.09	.58	21.46	.00	.00	.00	.00
20	0104	30	.00	.00	.00	.00	.47	.47	.00	.00	.00	.00
20	0152	10	.00	.00	.00	.00	.12	.12	.00	.00	.00	.00
20	0152	30	.00	.00	.00	.00	.67	.67	.00	.00	.00	.00
20	0152	90	.00	.00	1.27	.00	.00	1.27	.00	.00	.00	.07
20	031R	10	.00	.00	.00	.00	.00	.00	.00	.00	.00	.00
20	032R	10	.00	.00	.00	.00	.00	.00	.00	.00	.00	.00
27	0035	10	.00	.00	.00	2.04	.00	2.04	2.04	.00	.00	.00
27	0266	40	.00	.00	.00	1.71	.00	1.71	.00	.00	.00	.00
59	0034	10	.00	.00	.00	4.52	.00	4.52	.00	.00	.00	.00
88	0034	10	.00	.00	.00	1.88	.00	1.88	.00	.00	.00	.00
91	0035	10	.00	.00	.00	.00	.00	.00	.00	.00	.00	.60
91	0035	80	.00	.00	.00	1.04	.00	1.04	1.04	.00	.00	.00
91	0035	90	.00	.00	.00	.11	.00	.11	.11	.00	.00	.00
91	0207	10	.00	.00	.16	.00	.00	.16	.00	.00	.00	.00
91	0207	90	.00	.00	2.61	.00	.30	2.91	.00	.00	.00	.00
	GARAGE TOTAL		20.79	.00	4.04	52.76	4.17	81.76	22.96	.00	.00	3.33
	TOTAL		20.79	.00	4.04	52.76	4.17	81.76	22.96	.00	.00	3.33





CO	ROUTE	UNIT	RURAL MILES BY WIDTH				URBAN MILES	TOTAL MILES	DIVIDED		PARKS & INST RDS	RAMPS X-OVER
			18	20	22	24			RURAL	URBAN		
GARAGE 555302 LEON												
27	0002	10	.00	20.23	.00	.66	.52	21.41	.00	.00	.00	.14
27	0002	50	.00	.00	.00	.00	.22	.22	.00	.00	.00	.00
27	0002	80	.00	.00	.00	.11	.00	.11	.00	.00	.00	.00
27	0002	90	.00	.00	.00	.24	.00	.24	.00	.00	.00	.00
27	0035	10	.00	.00	.00	22.25	.00	22.25	22.25	.00	.00	4.87
27	0069	10	.18	.00	.00	2.14	1.80	4.12	.00	.00	.00	.00
27	0069	50	.00	.00	.00	.00	.18	.18	.00	.00	.00	.00
27	0069	80	20.58	.00	.00	3.62	2.49	26.69	.00	.00	.00	.00
27	0069	90	.00	.00	.00	.00	.09	.09	.00	.00	.00	.00
27	0204	90	.00	.00	4.47	.04	.87	5.38	.00	.00	.00	.00
27	0258	10	.00	.00	.00	.37	.12	.49	.00	.00	.00	.00
27	0258	40	.00	.00	1.00	.00	.45	1.45	.00	.00	.00	.00
27	0294	90	.00	.00	6.11	.04	.00	6.15	.00	.00	.00	.00
27	034R	10	.00	.00	.00	.00	.00	.00	.00	.00	.00	.00
27	6634	20	.00	.00	.00	.00	.00	.00	.00	.00	.59	.00
27	6634	90	.00	.00	.00	.00	.00	.00	.00	.00	3.18	.00
80	0002	10	.00	1.81	.00	.00	.00	1.81	.00	.00	.00	.00
GARAGE TOTAL			20.76	22.04	11.58	29.47	6.74	90.59	22.25	.00	3.77	5.01
TOTAL			20.76	22.04	11.58	29.47	6.74	90.59	22.25	.00	3.77	5.01



CD	ROUTE	UNIT	RURAL MILES BY WIDTH				URBAN MILES	TOTAL MILES	DIVIDED		PARKS & INST RDS	RAMPS X-OVER
			18	20	22	24			RURAL	URBAN		
	GARAGE	555303	CHARITON									
59	0014	10	.00	4.50	14.37	.30	.68	19.85	.00	.00	.00	.00
59	0014	50	.00	.00	.00	.00	.26	.26	.00	.00	.00	.00
59	0014	80	.00	.00	.00	.00	1.29	1.29	.00	.00	.00	.00
59	0034	10	.00	.00	.00	4.63	2.09	6.72	.00	.58	.00	.51
59	0034	80	.00	.00	.00	12.69	.87	13.56	.00	.00	.00	.00
59	0065	10	.00	.00	8.77	9.69	.00	18.46	.00	.00	.00	.00
59	0065	90	.00	.00	.00	.56	.13	.69	.00	.00	.00	.00
59	0097	10	.00	.00	.00	.05	.19	.24	.00	.00	.00	.00
59	0097	30	.00	.00	.00	1.08	.20	1.28	.00	.00	.00	.00
59	0253	90	.00	.00	.64	.00	.29	.93	.00	.00	.00	.00
59	0306	90	.00	.00	.00	.50	.29	.79	.00	.00	.00	.00
59	6645	10	.00	.00	.00	.00	.00	.00	.00	.00	1.85	.00
59	6645	20	.00	.00	.00	.00	.00	.00	.00	.00	1.08	.00
68	0034	80	.00	.00	.00	2.20	.00	2.20	.00	.00	.00	.00
91	0065	10	.00	.00	.00	1.51	.00	1.51	.00	.00	.00	.00
93	0065	10	.00	1.99	.00	.00	.00	1.99	.00	.00	.00	.00
	GARAGE TOTAL		.00	6.49	23.78	33.21	6.29	69.77	.00	.58	2.93	.51
	TOTAL		.00	6.49	23.78	33.21	6.29	69.77	.00	.58	2.93	.51



CO	ROUTE	UNIT	RURAL MILES BY WIDTH				URBAN MILES	TOTAL MILES	DIVIDED		PARKS & INST RDS	RAMPS X-OVER
			18	20	22	24			RURAL	URBAN		
	GARAGE	555307	CORYDON									
27	0002	10	.00	1.79	.00	.23	.00	2.02	.00	.00	.00	.00
93	0002	10	.00	.00	.00	15.34	.91	16.25	.00	.00	.00	.00
93	0002	80	.00	.00	.00	5.94	.65	6.59	.00	.00	.00	.00
93	0014	10	.00	.00	7.54	.43	.23	8.20	.00	.00	.00	.00
93	0014	80	.00	.00	.00	1.09	.56	1.65	.00	.00	.00	.00
93	0040	10	.00	.00	.00	.19	.00	.19	.00	.00	.00	.00
93	0040	40	.00	.00	.00	2.72	.68	3.40	.00	.00	.00	.00
93	0055	10	.00	.00	.00	.00	.20	.20	.00	.00	.00	.00
93	0055	80	.00	.00	.00	.00	.42	.42	.00	.00	.00	.00
93	0055	90	.00	.00	.00	3.77	.25	4.02	.00	.00	.00	.00
93	0065	10	.00	6.19	11.32	.58	1.72	19.81	.00	.00	.00	.00
93	0065	80	.00	.00	.00	.18	.44	.62	.00	.00	.00	.00
93	6608	20	.00	.00	.00	.00	.00	.00	.00	.00	.07	.00
93	6608	30	.00	.00	.00	.00	.00	.00	.00	.00	.03	.00
93	6608	90	.00	.00	.00	.00	.00	.00	.00	.00	1.29	.00
	GARAGE TOTAL		.00	7.98	18.86	30.47	6.06	63.37	.00	.00	1.39	.00
	TOTAL		.00	7.98	18.86	30.47	6.06	63.37	.00	.00	1.39	.00

# CORYDON AREA

## OPERATION BASE AT CORYDON

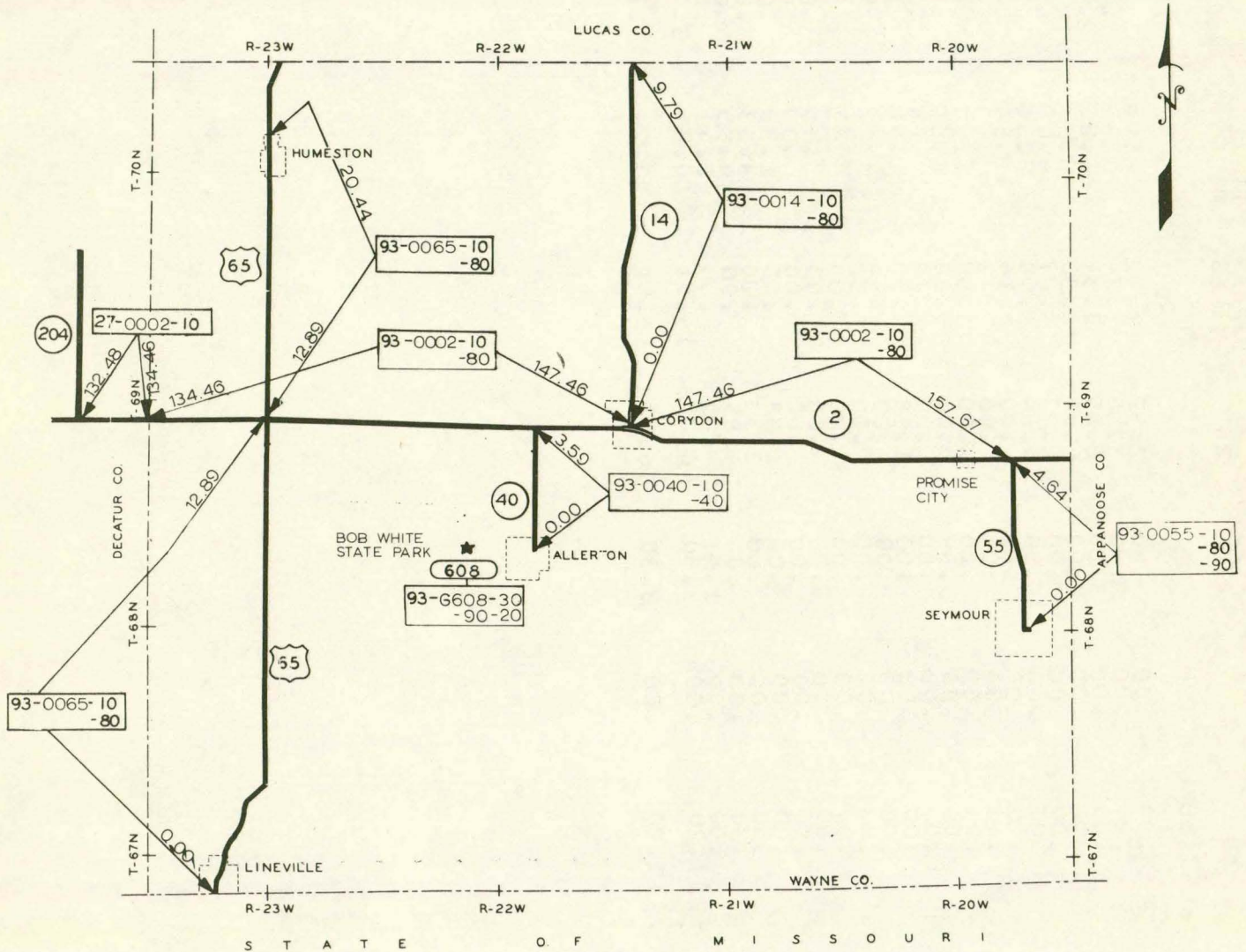


FIG. 80

CO	ROUTE	UNIT	RURAL MILES BY WIDTH				URBAN MILES	TOTAL MILES	DIVIDED		PARKS & INST RDS	RAMP S X-OVER
			18	20	22	24			RURAL	URBAN		
GARAGE 555401 WEST BURLINGTON												
29	0034	10	.00	.00	.00	2.92	6.02	8.94	.24	5.34	.00	4.82
29	0034	70	.00	.00	.00	.00	.34	.34	.00	.07	.00	.00
29	0034	80	.00	.00	.00	6.65	1.37	8.02	2.23	1.10	.00	.00
29	0061	10	.00	.00	.00	6.86	1.80	8.66	1.27	1.80	.00	.00
29	0061	80	.00	.00	.00	12.93	1.07	14.00	.00	.07	.00	.00
29	0079	90	.00	.00	.00	5.64	.00	5.64	.00	.00	.00	.00
29	0099	10	11.20	.00	.00	.00	.14	11.34	.00	.00	.00	.00
29	0099	50	.00	.00	.00	.00	.13	.13	.00	.00	.00	.00
29	0099	60	.00	.00	.00	.00	1.59	1.59	.00	.00	.00	.00
29	0099	90	.00	.00	6.89	.00	.00	6.89	.00	.00	.00	.00
29	0406	10	.00	.00	.00	.00	.78	.78	.00	.00	.00	.10
29	0406	80	.00	.00	.00	1.38	.50	1.88	.00	.00	.00	.00
29	0935	10	.00	.00	.00	.00	.45	.45	.00	.35	.00	.00
29	0935	80	.00	.00	.00	.00	.32	.32	.00	.42	.00	.00
29	0936	10	.00	.00	.00	.09	.00	.09	.00	.00	.00	.00
29	8884	10	.00	.00	.00	.00	.00	.00	.00	.00	.06	.00
29	8884	20	.00	.00	.00	.00	.00	.00	.00	.00	.21	.00
44	0034	10	.00	.00	.00	1.38	.00	1.38	.00	.00	.00	.00
56	0061	10	.00	.00	.00	3.33	.00	3.33	.00	.00	.00	.00
56	0061	80	.00	.00	.00	4.85	.00	4.85	.00	.00	.00	.00
58	0099	90	.00	.00	1.41	.00	.00	1.41	.00	.00	.00	.00
GARAGE TOTAL			11.20	.00	8.30	46.03	14.51	80.04	3.74	9.15	.27	4.92
TOTAL			11.20	.00	8.30	46.03	14.51	80.04	3.74	9.15	.27	4.92





CO	ROUTE	UNIT	RURAL MILES BY WIDTH				URBAN MILES	TOTAL MILES	DIVIDED		PARKS & INST RDS	RAMPS X-OVER
			18	20	22	24			RURAL	URBAN		
	GARAGE	555402	MT. PLEASANT									
44	0034	10	.00	.00	.00	13.13	2.13	15.26	.00	.00	.00	.00
44	0034	50	.00	.00	.00	.00	.07	.07	.00	.00	.00	.00
44	0034	80	.00	.00	.00	.97	.41	1.38	.00	.00	.00	.00
44	0034	90	.00	.00	.00	.86	.45	1.31	.00	.00	.00	.00
44	0078	10	.00	.00	5.51	.00	.00	5.51	.00	.00	.00	.00
44	0078	90	.00	.00	.00	13.79	1.41	15.20	.00	.00	.00	.00
44	0123	10	.00	.00	.00	.00	.06	.06	.00	.00	.00	.00
44	0123	90	.00	.00	.00	.00	.11	.11	.00	.00	.00	.00
44	0125	10	.00	.00	.00	.06	.00	.06	.00	.00	.00	.00
44	0125	40	.00	.00	.00	2.51	.00	2.51	.00	.00	.00	.00
44	0218	10	.00	.00	.00	13.81	2.40	16.21	.00	.00	.00	.00
44	0218	80	.00	.00	.00	6.23	.63	6.86	.00	.00	.00	.00
44	0249	10	.00	.00	.11	.00	.06	.17	.00	.00	.00	.00
44	0249	80	.00	.00	.00	.00	.37	.37	.00	.00	.00	.00
44	0249	90	.00	.00	.00	.00	.12	.12	.00	.00	.00	.16
44	0976	10	.00	.00	.00	.72	.00	.72	.00	.00	.00	.00
44	0976	80	.00	.00	.00	1.28	.00	1.28	.00	.00	.00	.00
44	6616	10	.00	.00	.00	.00	.00	.00	.00	.00	3.83	.00
44	6616	20	.00	.00	.00	.00	.00	.00	.00	.00	4.77	.00
44	7705	10	.00	.00	.00	.00	.00	.00	.00	.00	2.19	.00
44	7705	20	.00	.00	.00	.00	.00	.00	.00	.00	1.46	.00
44	7705	30	.00	.00	.00	.00	.00	.00	.00	.00	.27	.00
51	0034	10	.00	.00	.00	1.51	.00	1.51	.00	.00	.00	.00
51	0078	90	.00	.00	.00	4.35	.00	4.35	.00	.00	.00	.00
56	0218	10	.00	.00	.00	2.17	.00	2.17	.00	.00	.00	.00
92	0078	90	.00	.00	.00	.86	.00	.86	.00	.00	.00	.00
	GARAGE TOTAL		.00	.00	5.62	62.25	8.22	76.09	.00	.00	12.52	.16
	TOTAL		.00	.00	5.62	62.25	8.22	76.09	.00	.00	12.52	.16

# MT. PLEASANT AREA

## OPERATION BASE AT MT. PLEASANT

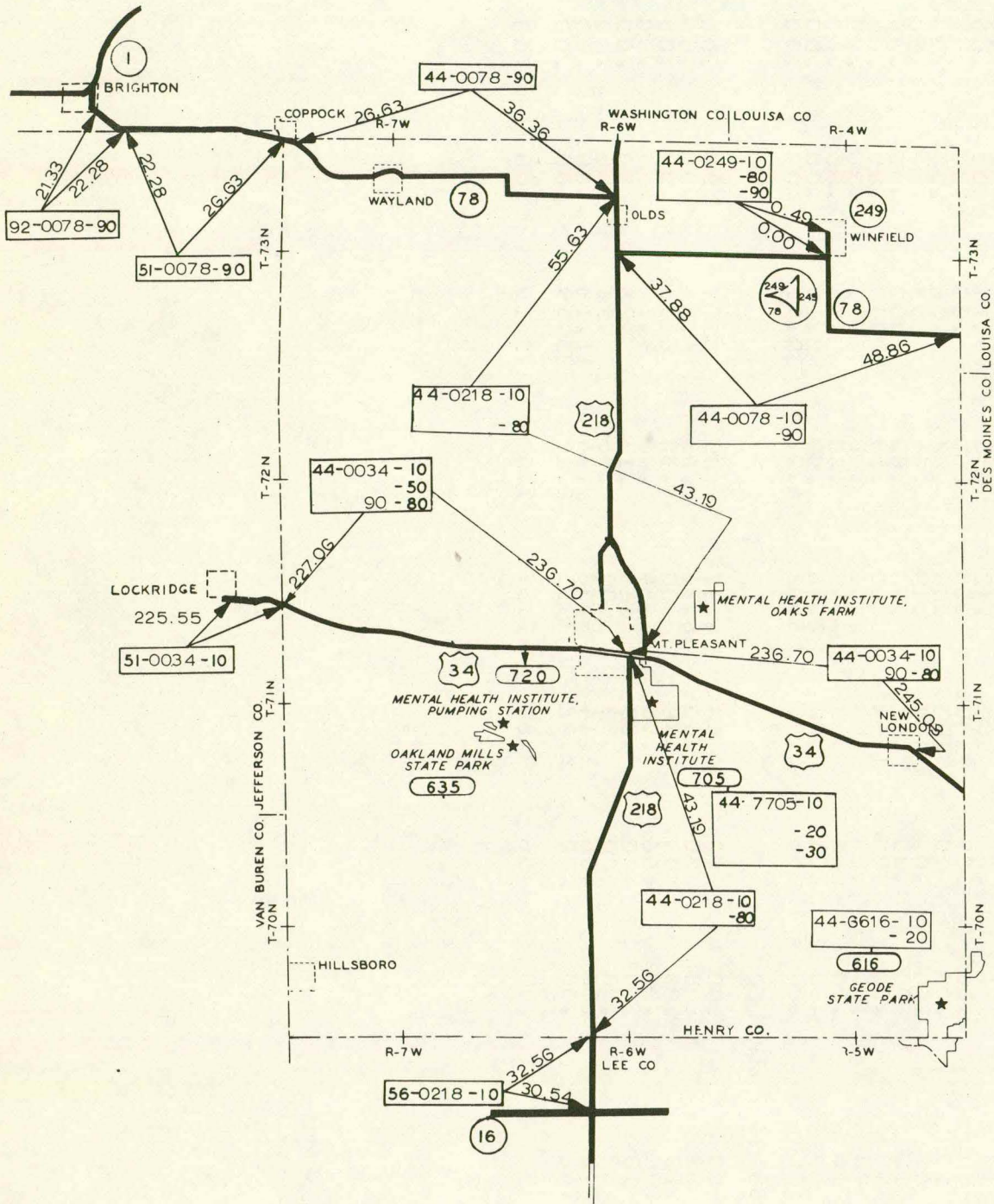


FIG. 86

CO	ROUTE	UNIT	RURAL MILES BY WIDTH				URBAN MILES	TOTAL MILES	DIVIDED		PARKS & INST RDS	RAMPS X-OVER
			18	20	22	24			RURAL	URBAN		
GARAGE 555403 COLUMBUS JUNCTION												
58	0061	10	.00	.00	.00	1.15	.00	1.15	.00	.00	.00	.00
58	0061	80	.00	.00	.00	6.87	.74	7.61	.00	.00	.00	.00
58	0061	90	.00	.00	.00	1.09	.00	1.09	.00	.00	.00	.00
58	0070	10	.00	.00	.00	.00	.00	.00	.00	.00	.00	.07
58	0070	40	.00	.00	.00	.15	.52	.67	.00	.00	.00	.00
58	0070	80	.00	.00	.00	.00	1.42	1.42	.00	.00	.00	.00
58	0070	90	.00	.00	.00	3.11	.78	3.89	.00	.00	.00	.00
58	0092	10	.00	14.47	.00	.12	.58	15.17	.00	.00	.00	.00
58	0092	80	.00	.09	.00	.00	.00	.09	.00	.00	.00	.00
58	0252	10	.00	.00	.00	.06	.00	.06	.00	.00	.00	.00
58	0252	40	.00	.00	.00	.19	.34	.53	.00	.00	.00	.00
58	0305	10	.00	.00	.02	.00	.00	.02	.00	.00	.00	.00
58	0305	90	.00	.00	1.94	.00	.59	2.53	.00	.00	.00	.00
70	0070	90	.00	.00	.00	2.51	.00	2.51	.00	.00	.00	.00
92	0092	10	.00	.00	.00	.59	.00	.59	.00	.00	.00	.00
92	0092	80	.00	.00	.00	2.18	.00	2.18	.00	.00	.00	.00
GARAGE TOTAL			.00	14.56	1.96	18.02	4.97	39.51	.00	.00	.00	.07
GARAGE 555404 WAPELLO												
29	0061	80	.00	.00	.00	4.17	.00	4.17	.00	.00	.00	.00
58	0061	80	.00	.00	.00	6.91	.63	7.54	.00	.00	.00	.00
58	0078	10	.00	.00	5.78	.00	.38	6.16	.00	.00	.00	.00
58	0078	90	.00	.00	.00	3.64	.08	3.72	.00	.00	.00	.00
58	0099	10	.00	.00	.00	.13	.13	.26	.00	.00	.00	.00
58	0099	80	.00	.00	.00	.00	.56	.56	.00	.00	.00	.00
58	0099	90	.00	.00	2.14	8.70	.34	11.18	.00	.00	.00	.00
GARAGE TOTAL			.00	.00	7.92	23.55	2.12	33.59	.00	.00	.00	.00
TOTAL			.00	14.56	9.88	41.57	7.09	73.10	.00	.00	.00	.07

# COLUMBUS JUNCTION AREA OPERATION BASES AT WAPELLO AND COLUMBUS JUNCTION

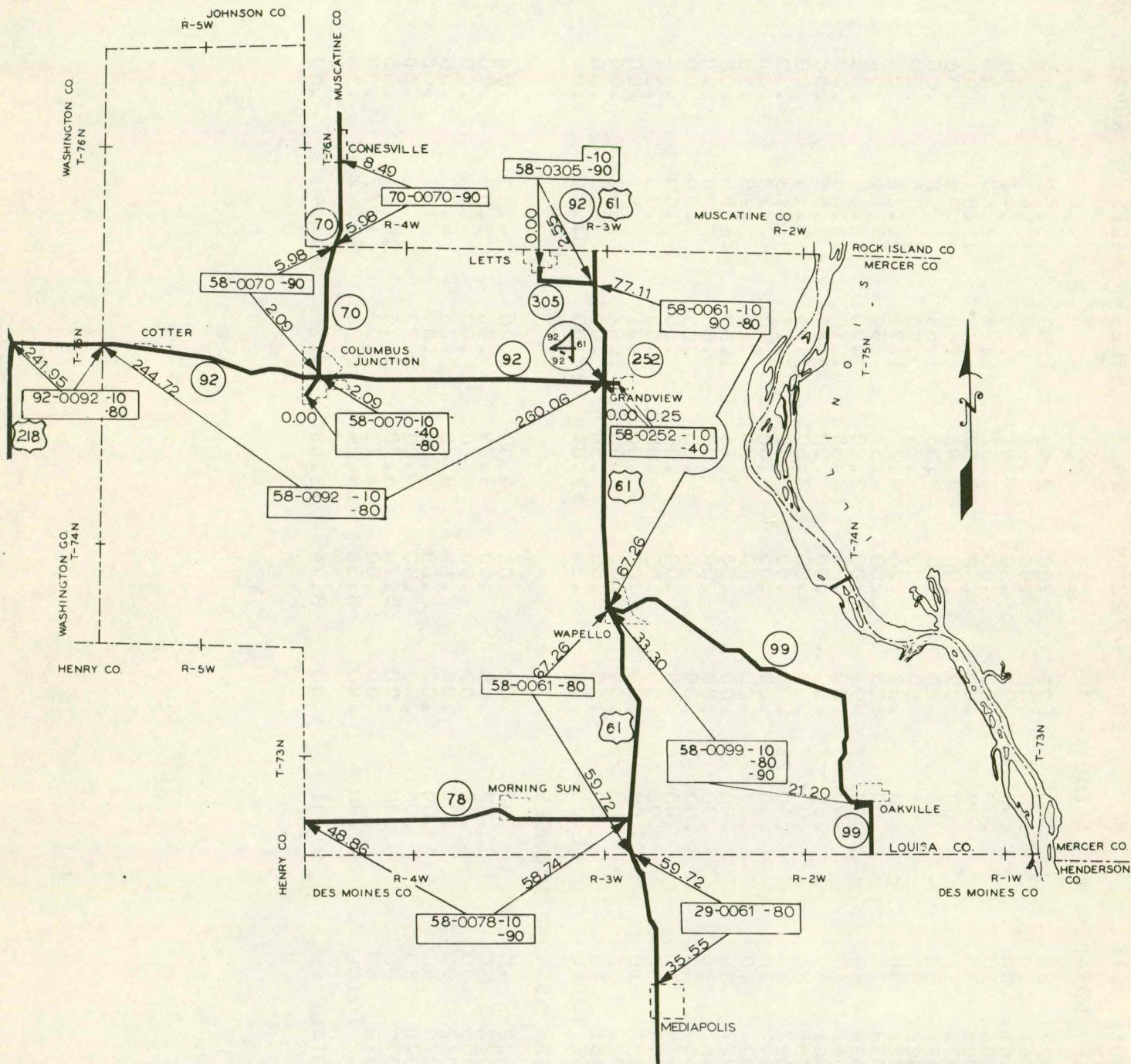


FIG. 87

CO	ROUTE	UNIT	RURAL MILES BY WIDTH				URBAN MILES	TOTAL MILES	DIVIDED		PARKS & INST	RDS	RAMPS X-OVER
			18	20	22	24			RURAL	URBAN			
GARAGE 555405 MUSCATINE													
16	0927	80	.00	.00	.00	2.48	1.03	3.51	.00	.00	.00	.00	.00
58	0061	10	.00	.00	.00	.61	.00	.61	.00	.00	.00	.00	.00
58	0061	80	.00	.00	.00	.41	.00	.41	.00	.00	.00	.00	.00
70	0006	10	.00	.00	.00	1.82	1.78	3.60	.00	.00	.00	.00	.00
70	0006	80	.00	.00	.00	10.52	.29	10.81	.00	.00	.00	.00	.00
70	0022	10	.00	.00	.00	.98	.00	.98	.00	.00	.00	.00	.00
70	0022	60	.00	.00	.00	.00	1.68	1.68	.00	.00	.00	.00	.00
70	0022	80	11.81	.00	.00	.24	.00	12.05	.00	.00	.00	.00	.00
70	0022	90	.00	.00	.24	9.27	1.71	11.22	.00	.00	.00	.00	.00
70	0038	10	.00	.00	.00	4.57	.54	5.11	.00	.00	.00	.00	.00
70	0038	80	.00	.00	.00	2.80	.00	2.80	.00	.00	.00	.00	.00
70	0061	10	.00	.00	.00	13.88	1.18	15.06	.00	.13	.00	.00	.00
70	0061	60	.00	.00	.00	.00	3.55	3.55	.00	.46	.00	.00	.00
70	0061	80	.00	.00	.00	3.60	5.54	9.14	.00	.09	.00	.00	.00
70	0092	60	.00	.00	.00	.00	.13	.13	.00	.04	.00	.00	.00
70	0092	70	.00	.00	.00	.00	.20	.20	.00	.00	.00	.00	.00
70	0927	10	.00	.00	.00	.00	.25	.25	.00	.00	.00	.00	.00
70	0927	80	.00	.00	.00	2.16	1.39	3.55	.00	.00	.00	.00	.00
70	6662	20	.00	.00	.00	.00	.00	.00	.00	.00	.44	.00	.00
70	6662	90	.00	.00	.00	.00	.00	.00	.00	.00	1.43	.00	.00
70	8879	10	.00	.00	.00	.00	.00	.00	.00	.00	.06	.00	.00
70	8879	30	.00	.00	.00	.00	.00	.00	.00	.00	.22	.00	.00
82	0022	10	.00	.00	.00	.00	.91	.91	.00	.00	.00	.00	.00
82	0022	80	.00	.00	.00	.00	1.82	1.82	.00	.00	.00	.00	.00
82	0061	10	.00	.00	.00	.50	.00	.50	.00	.00	.00	.00	.00
GARAGE TOTAL			11.81	.00	.24	53.84	22.00	87.89	.00	.72	2.15	.00	.00
GARAGE 555406 NICHOLS													
52	0022	40	.00	.00	.00	4.33	.00	4.33	.00	.00	.00	.00	.00
52	0022	90	.00	.00	.00	3.09	.00	3.09	.00	.00	.00	.00	.00
52	0405	90	.00	.00	.00	.20	.00	.20	.00	.00	.00	.00	.00
70	0022	90	.00	.00	2.80	3.20	.28	6.28	.00	.00	.00	.00	.00
70	0070	50	.00	.00	.00	.00	.07	.07	.00	.00	.00	.00	.00
70	0070	80	.00	.00	.00	.00	.22	.22	.00	.00	.00	.00	.00
70	0070	90	.00	.00	5.70	6.70	1.71	14.11	.00	.00	.00	.00	.00
92	0022	40	.00	.00	.00	1.72	.00	1.72	.00	.00	.00	.00	.18
GARAGE TOTAL			.00	.00	8.50	19.24	2.28	30.02	.00	.00	.00	.00	.18
TOTAL			11.81	.00	8.74	73.08	24.28	117.91	.00	.72	2.15	.18	.00

# MUSCATINE AREA

## OPERATION BASES AT MUSCATINE AND NICHOLS

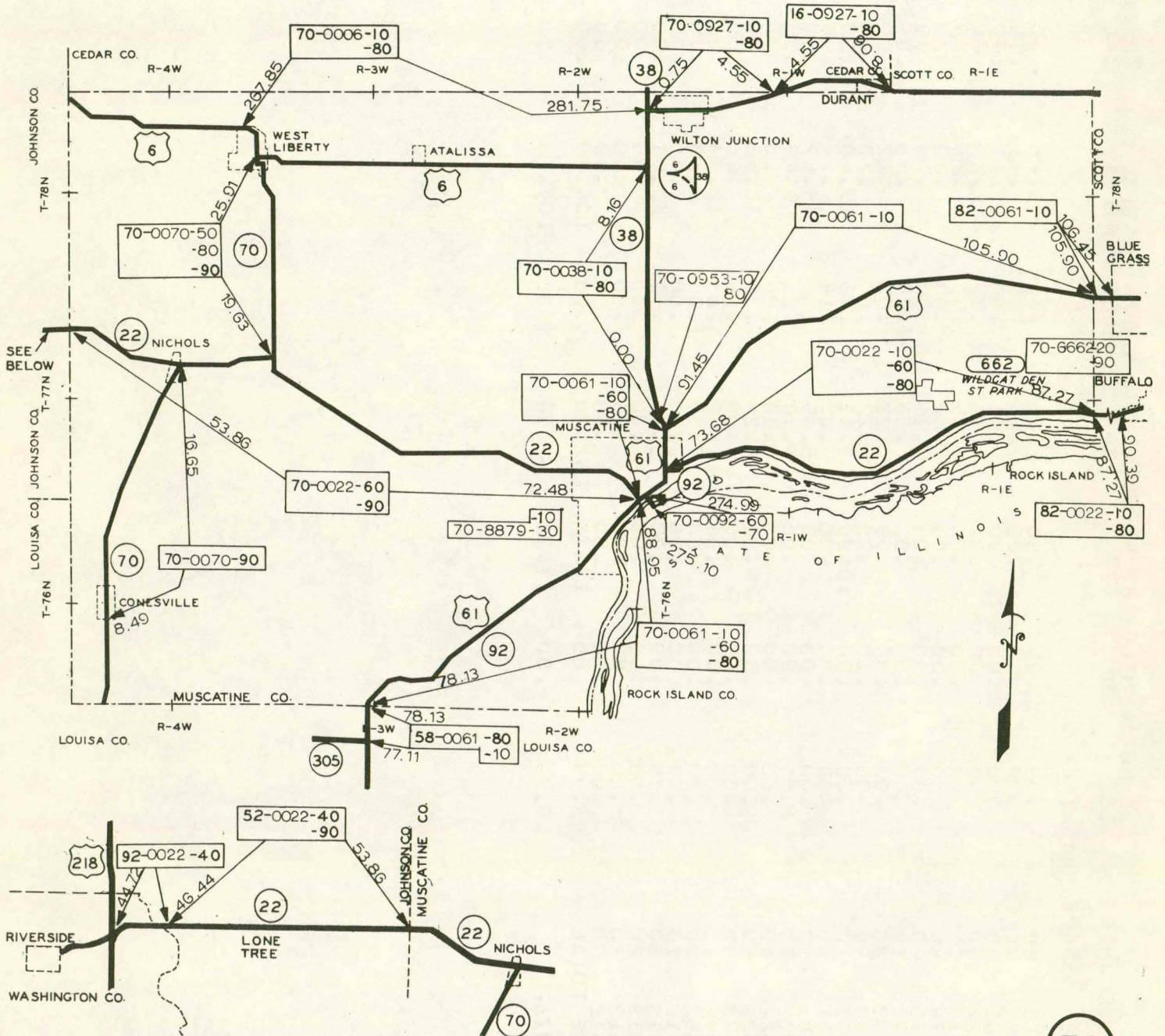


FIG. 88



CO	ROUTE	UNIT	RURAL MILES BY WIDTH				URBAN MILES	TOTAL MILES	DIVIDED		PARKS & INST	RDS	RAMP S X-OVER
			18	20	22	24			RURAL	URBAN			
GARAGE 555408 WASHINGTON													
44	0218	80	.00	.00	.00	1.46	.00	1.46	.00	.00	.00	.00	.00
54	0001	10	.00	.00	.00	.45	.00	.45	.00	.00	.00	.00	.00
54	0001	90	.00	.00	.00	.56	.00	.56	.00	.00	.00	.00	.00
54	0022	90	.00	.00	2.21	.02	.00	2.23	.00	.00	.00	.00	.00
54	0078	10	.00	.00	.00	.25	.00	.25	.00	.00	.00	.00	.00
54	0078	80	.00	.00	.00	.02	.00	.02	.00	.00	.00	.00	.00
54	0078	90	.00	.00	.00	.74	.00	.74	.00	.00	.00	.00	.00
54	0092	10	.00	.00	.00	.56	.00	.56	.00	.00	.00	.00	.00
54	0092	80	.00	.00	.00	.22	.00	.22	.00	.00	.00	.00	.00
54	0092	90	.00	.00	.00	.22	.00	.22	.00	.00	.00	.00	.00
92	0001	10	.00	.00	10.20	3.47	1.73	15.40	.00	.00	.00	.00	.00
92	0001	80	.00	.00	.00	.00	.14	.14	.00	.00	.00	.00	.00
92	0001	90	.00	.00	.00	15.45	.37	15.82	.00	.00	.00	.00	.00
92	0022	10	1.54	.00	.00	5.70	2.25	9.49	.00	.00	.00	.00	.26
92	0022	40	.00	.00	.00	.10	.00	.10	.00	.00	.00	.00	.00
92	0022	90	.00	.00	5.31	6.24	.78	12.33	.00	.00	.00	.00	.00
92	0078	90	.00	.00	.00	.00	.66	.66	.00	.00	.00	.00	.00
92	0092	10	.00	.00	.00	11.29	1.65	12.94	.00	.00	.00	.00	.43
92	0092	80	.00	.00	.00	7.33	1.00	8.33	.00	.00	.00	.00	.00
92	0218	10	.00	.00	.00	2.86	.00	2.86	.00	.00	.00	.00	.00
92	0218	80	13.75	.00	.00	5.76	.50	20.01	.00	.00	.00	.00	.00
92	6612	20	.00	.00	.00	.00	.00	.00	.00	.00	.00	.47	.00
92	6612	30	.00	.00	.00	.00	.00	.00	.00	.00	1.79	.00	.00
92	6612	90	.00	.00	.00	.00	.00	.00	.00	.00	2.68	.00	.00
GARAGE TOTAL			15.29	.00	17.72	62.70	9.08	104.79	.00	.00	4.94	.69	.69
TOTAL			15.29	.00	17.72	62.70	9.08	104.79	.00	.00	4.94	.69	.69

# WASHINGTON AREA

## OPERATION BASES AT WASHINGTON

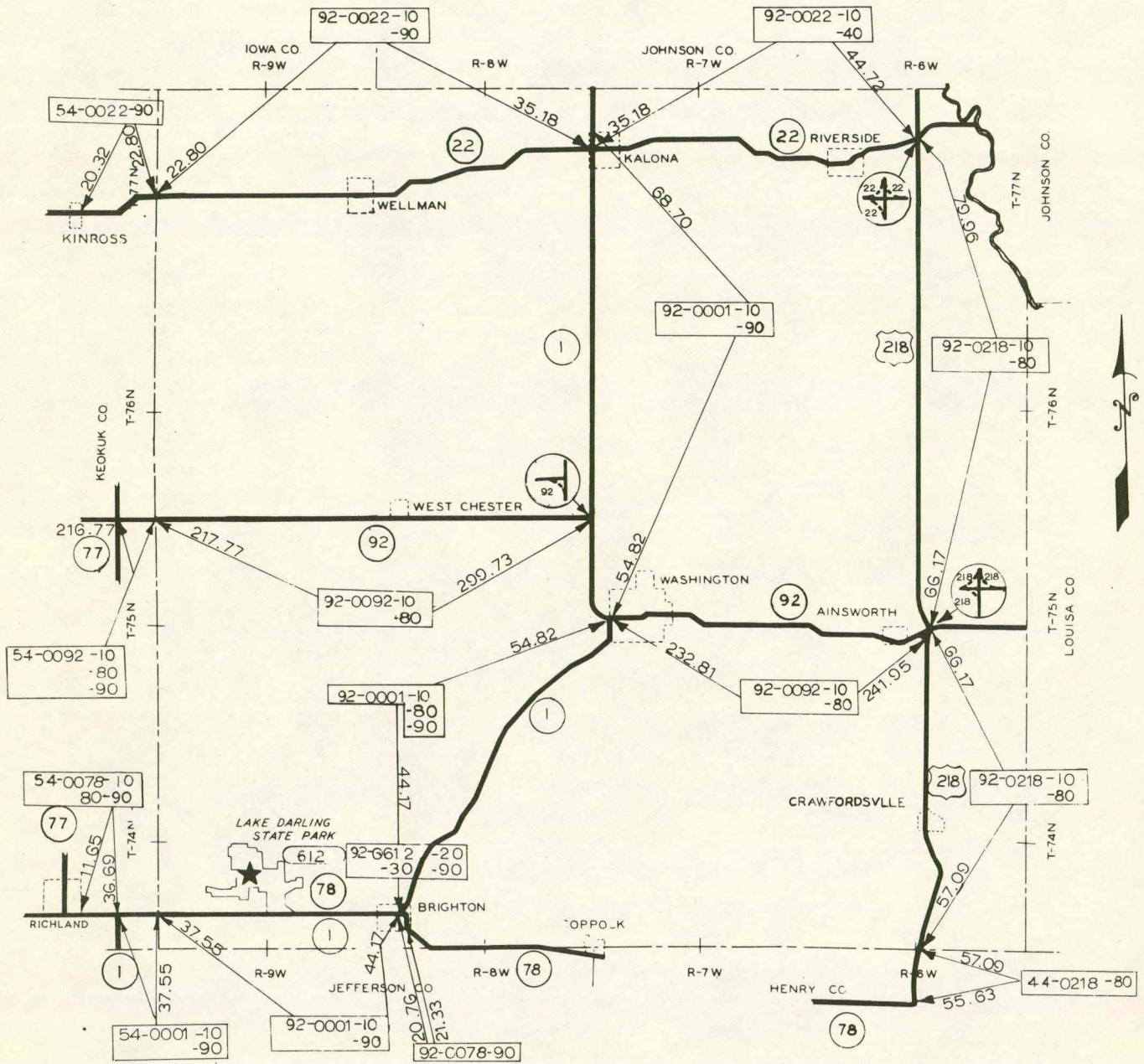


FIG. 89



CO	ROUTE	UNIT	RURAL MILES BY WIDTH				URBAN MILES	TOTAL MILES	DIVIDED		PARKS & INST RDS	RAMPS X-OVER
			18	20	22	24			RURAL	URBAN		
GARAGE 556101 BLAIRSTOWN												
06	0021	10	.00	.00	.00	.78	.65	1.43	.00	.00	.00	.00
06	0021	80	.00	.00	.00	.00	.69	.69	.00	.00	.00	.00
06	0030	80	.00	.00	.00	23.90	.00	23.90	.00	.00	.00	.00
06	0082	30	.00	.00	.00	3.60	.15	3.75	.00	.00	.00	.00
06	0131	10	.00	.00	.00	.00	.52	.52	.00	.00	.00	.00
06	0131	80	4.84	.00	.00	.14	.97	5.95	.00	.00	.00	.00
06	0200	90	.00	.00	2.11	.05	.00	2.16	.00	.00	.00	.00
06	0201	10	.00	.00	4.23	.00	.54	4.77	.00	.00	.00	.00
06	0212	10	.00	.00	.00	.08	.00	.08	.00	.00	.00	.00
06	0279	90	.00	.00	.00	1.98	.00	1.98	.00	.00	.00	.00
06	0287	90	.00	.00	.00	1.93	.00	1.93	.00	.00	.00	.00
57	0030	80	.00	.00	.00	5.30	.13	5.43	.00	.00	.00	.00
GARAGE TOTAL			4.84	.00	6.34	37.76	3.65	52.59	.00	.00	.00	.00
GARAGE 556102 VINTON												
06	0101	10	.00	.00	.00	.30	.34	.64	.00	.00	.00	.00
06	0101	80	.07	.00	.00	.00	.95	1.02	.00	.00	.00	.00
06	0101	90	.00	.00	.00	13.85	.24	14.09	.00	.00	.00	.20
06	0198	90	.00	.00	2.20	.04	.00	2.24	.00	.00	.00	.00
06	0199	90	.00	.00	2.63	.04	.00	2.67	.00	.00	.00	.00
06	0218	10	.00	.00	.00	2.63	.00	2.63	.00	.00	.00	.00
06	0218	80	.00	.00	.00	25.19	.93	26.12	.00	.00	.00	.00
06	0218	90	.00	.00	.00	.97	1.61	2.58	.00	.00	.00	.07
06	0363	20	.00	.00	.00	.00	.00	.00	.00	.00	.00	.20
06	0363	90	.00	.00	.00	.98	.27	1.25	.00	.00	.00	.00
06	8830	10	.00	.00	.00	.00	.00	.00	.00	.00	.47	.00
06	8830	19	.00	.00	.00	.00	.00	.00	.00	.00	.11	.00
07	0218	80	.00	.00	.00	.25	.00	.25	.00	.00	.00	.00
GARAGE TOTAL			.07	.00	4.83	44.25	4.34	53.49	.00	.00	.58	.47
TOTAL			4.91	.00	11.17	82.01	7.99	106.08	.00	.00	.58	.47



CO	ROUTE	UNIT	RURAL MILES BY WIDTH				URBAN MILES	TOTAL MILES	DIVIDED		PARKS & INST RDS	RAMPS X-OVER
			18	20	22	24			RURAL	URBAN		
GARAGE 556103 ANAMOSA												
49	0064	80	.45	.00	.00	.00	.45	.00	.00	.00	.00	.00
53	0038	10	.00	.00	.00	1.19	1.80	.00	.00	.00	.00	.00
53	0038	80	.00	.00	.00	.00	.18	.00	.00	.00	.00	.00
53	0038	90	.00	.00	3.17	2.24	5.60	.00	.00	.00	.00	.00
53	0064	10	2.39	.00	.00	.00	2.42	.00	.00	.00	.00	.00
53	0064	80	3.30	.00	.00	.00	4.18	.00	.00	.00	.00	.00
53	0064	90	.00	.00	.00	12.28	12.45	.00	.00	.00	.00	.00
53	0151	10	.00	.00	.00	7.13	7.41	.00	.00	.00	.00	.00
53	0151	60	.00	.00	.00	.00	.56	.00	.00	.00	.00	.00
53	0151	80	.00	.00	.00	12.82	13.06	.00	.00	.00	.00	.00
53	0151	90	.00	.00	.00	5.95	6.27	.00	.00	.00	.00	.00
53	6660	19	.00	.00	.00	.00	.00	.00	.00	.00	.55	.00
53	6660	20	.00	.00	.00	.00	.00	.00	.00	.00	.60	.00
53	6660	90	.00	.00	.00	.00	.00	.00	.00	3.56	.00	.00
53	7711	10	.00	.00	.00	.00	.00	.00	.00	.43	.00	.00
53	7711	20	.00	.00	.00	.00	.00	.00	.00	2.23	.00	.00
57	0151	10	.00	.00	.00	1.82	1.82	.00	.00	.00	.00	.00
57	0151	80	.00	.00	.00	7.48	8.12	.00	.00	.00	.00	.00
GARAGE TOTAL			6.14	.00	3.17	50.91	64.32	.00	.00	7.37	.00	.00
GARAGE 556105 WYOMING												
23	0136	90	.00	.00	3.75	.00	3.75	.00	.00	.00	.00	.00
28	0038	10	.00	.00	.00	5.10	5.10	.00	.00	.00	.00	.00
53	0038	10	.00	.00	.00	2.86	3.07	.00	.00	.00	.00	.00
53	0038	60	.00	.00	.00	.00	1.04	.00	.00	.00	.00	.00
53	0038	90	.00	.00	12.45	.00	13.88	.00	.00	.00	.00	.00
53	0136	80	.00	.00	.00	.36	.36	.00	.00	.00	.00	.00
53	0136	90	.00	.00	25.83	.03	27.87	.00	.00	.00	.00	.00
GARAGE TOTAL			.00	.00	42.03	8.35	55.07	.00	.00	.00	.00	.00
TOTAL			6.14	.00	45.20	59.26	8.79	119.39	.00	.00	7.37	.00

# ANAMOSA AREA

## OPERATION BASES AT ANAMOSA MONTICELLO AND WYOMING

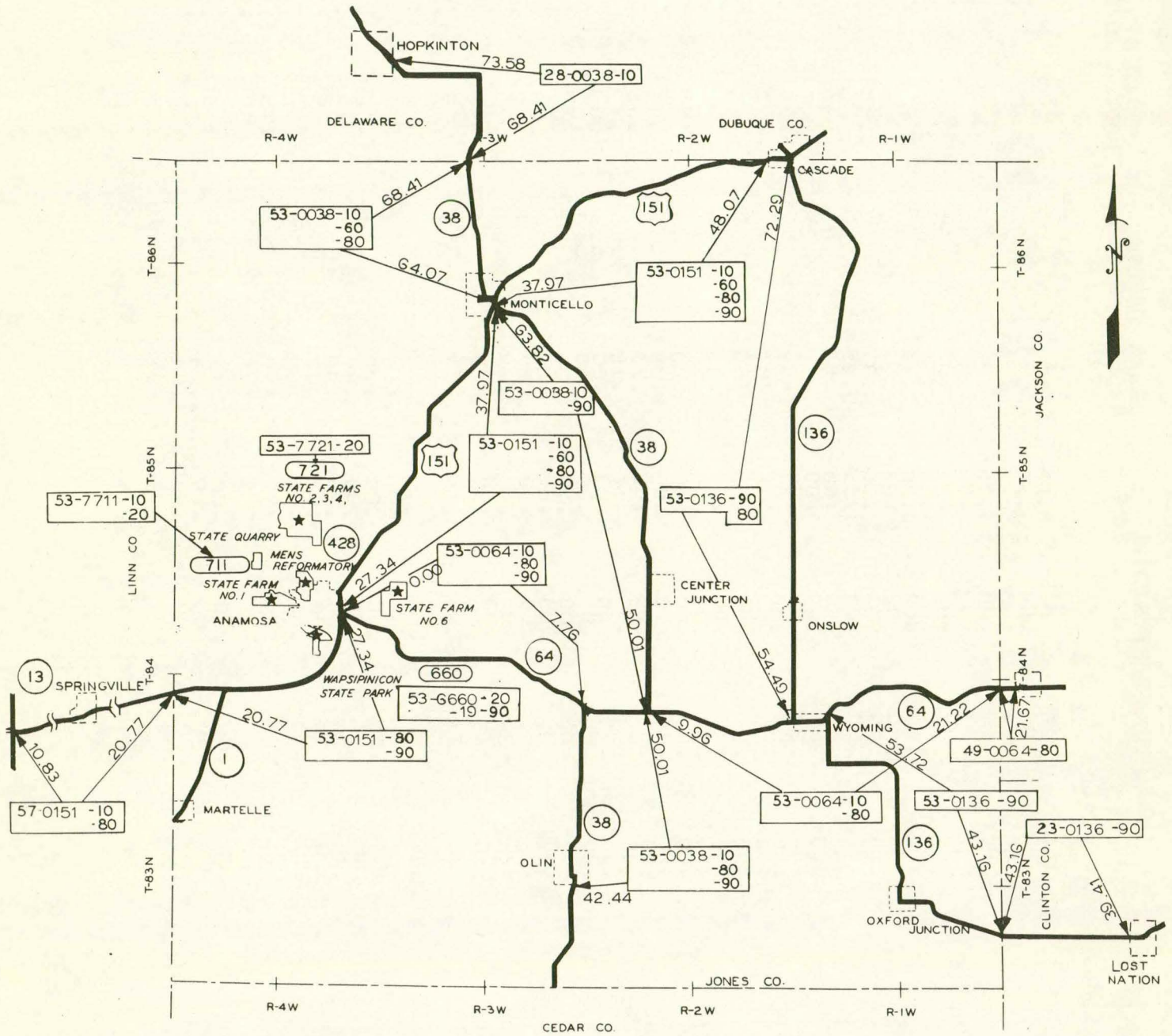


FIG. 91

CO	ROUTE	UNIT	RURAL MILES BY WIDTH				URBAN MILES	TOTAL MILES	DIVIDED		PARKS & INST	RDS X-OVER
			18	20	22	24			RURAL	URBAN		
GARAGE 556106 CEDAR RAPIDS												
06	0149	80	.00	.00	.00	2.66	.31	2.97	.00	.00	.00	.00
16	0030	80	.00	.00	.00	5.44	.00	5.44	.00	.00	.00	.00
48	0149	10	.00	.00	.00	.42	.00	.42	.00	.00	.00	.00
48	0149	80	.00	.00	.00	3.75	.00	3.75	.00	.00	.00	.00
52	0001	80	.00	3.53	.00	.00	.00	3.53	.00	.00	.00	.00
52	0380	10	.00	.00	.00	.95	.00	.95	.95	.00	.00	.60
53	0001	90	.00	.00	.00	3.59	.57	4.16	.00	.00	.00	.00
57	0001	10	.00	.00	.00	.00	.17	.17	.00	.00	.00	.00
57	0001	80	.00	4.80	5.92	.03	2.02	12.77	.00	.00	.00	.00
57	0030	10	.00	.00	.00	.30	4.37	4.67	4.92	2.56	.00	2.76
57	0030	80	.00	.00	.00	10.55	5.95	16.50	.00	.89	.00	.00
57	0030	90	.00	.00	.00	.00	.00	.00	.00	.00	.00	.96
57	0094	10	.00	.00	.00	.00	1.28	1.28	.00	.00	.00	.00
57	0094	60	.00	.00	.00	.00	1.65	1.65	.00	1.22	.00	.00
57	0094	80	.00	.00	.00	.00	.11	.11	.00	.00	.00	.00
57	0094	90	.00	.00	.00	7.35	.77	8.12	.00	.00	.00	.00
57	0149	10	.00	.00	.00	.00	.78	.78	.64	1.49	.00	.00
57	0149	80	.00	.00	.00	5.89	2.15	8.04	.00	.00	.00	.00
57	0149	90	.00	.00	.00	.00	.11	.11	.00	.00	.00	.00
57	0150	80	.00	.00	.00	.45	.00	.45	.00	.00	.00	.00
57	0218	10	.00	.00	.92	.09	1.34	2.35	.00	.00	.00	.00
57	0218	80	.00	.00	.00	.00	.15	.15	.00	.00	.00	.00
57	0380	10	.00	.00	.00	1.72	7.14	8.86	1.72	7.14	.00	7.68
57	048R	10	.00	.00	.00	.00	.00	.00	.00	.00	.00	.00
57	049R	10	.00	.00	.00	.00	.00	.00	.00	.00	.00	.00
57	6636	20	.00	.00	.00	.00	.00	.00	.00	.00	1.51	.00
57	6636	30	.00	.00	.00	.00	.00	.00	.00	.00	.91	.00
57	6636	90	.00	.00	.00	.00	.00	.00	.00	.00	1.30	.00
57	8877	10	.00	.00	.00	.00	.00	.00	.00	.00	.48	.00
57	8877	20	.00	.00	.00	.00	.00	.00	.00	.00	.80	.00
57	8877	30	.00	.00	.00	.00	.00	.00	.00	.00	.50	.00
GARAGE TOTAL			.00	8.33	6.84	43.19	28.87	87.23	8.23	13.30	5.50	12.00
GARAGE 556107 MARION												
31	0003	80	.00	.00	.00	.00	.20	.20	.00	.00	.00	.00
57	0013	10	.00	.00	.00	17.30	.84	18.14	7.45	.00	.00	.00
57	0013	19	.00	.00	.00	1.26	.00	1.26	.92	.00	.00	.00
57	0013	80	.00	.00	.00	2.02	.00	2.02	3.79	.00	.00	.00
57	0013	90	.00	.00	.00	3.72	.00	3.72	.26	.00	.00	.00
57	0150	10	.00	.00	.00	.43	2.56	2.99	.43	2.05	.00	.00
57	0150	80	.00	.00	.00	16.82	2.61	19.43	.00	.00	.00	.00
57	0151	10	.00	.00	.00	.00	.00	.00	.00	1.17	.00	.00
57	0151	60	.00	.00	.00	.00	9.33	9.33	.00	.68	.00	.00
57	0151	80	.00	.00	.00	.00	1.26	1.26	.00	.05	.00	.00
57	0151	90	.00	.00	.00	.00	.04	.04	.00	.00	.00	.00
GARAGE TOTAL			.00	.00	.00	41.55	16.84	58.39	12.85	3.95	.00	.00
TOTAL			.00	8.33	6.84	84.74	45.71	145.62	21.08	17.25	5.50	12.00

# CEDAR RAPIDS AREA

## OPERATION BASES AT CEDAR RAPIDS AND MARION

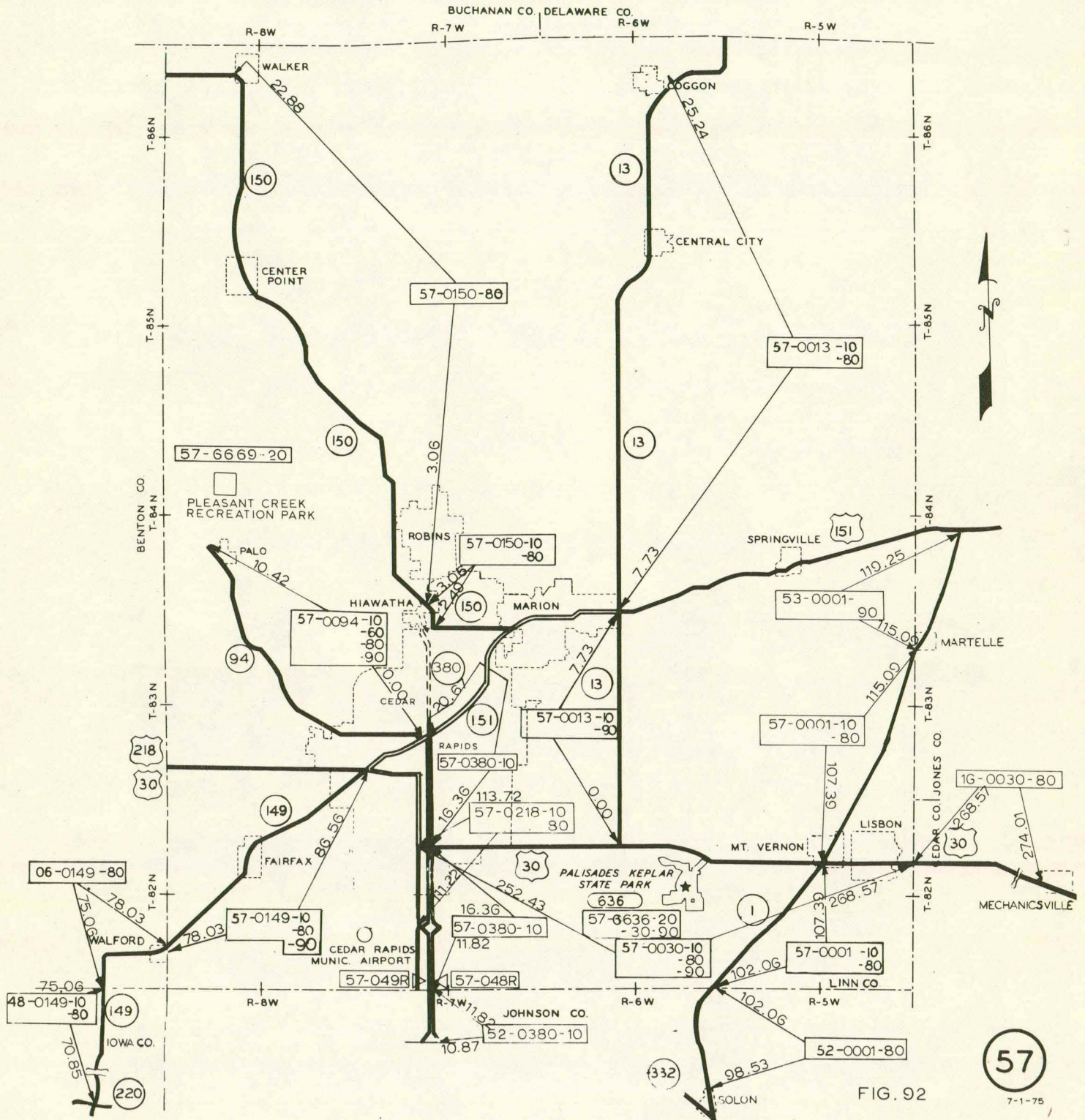


FIG. 92

# CEDAR RAPIDS

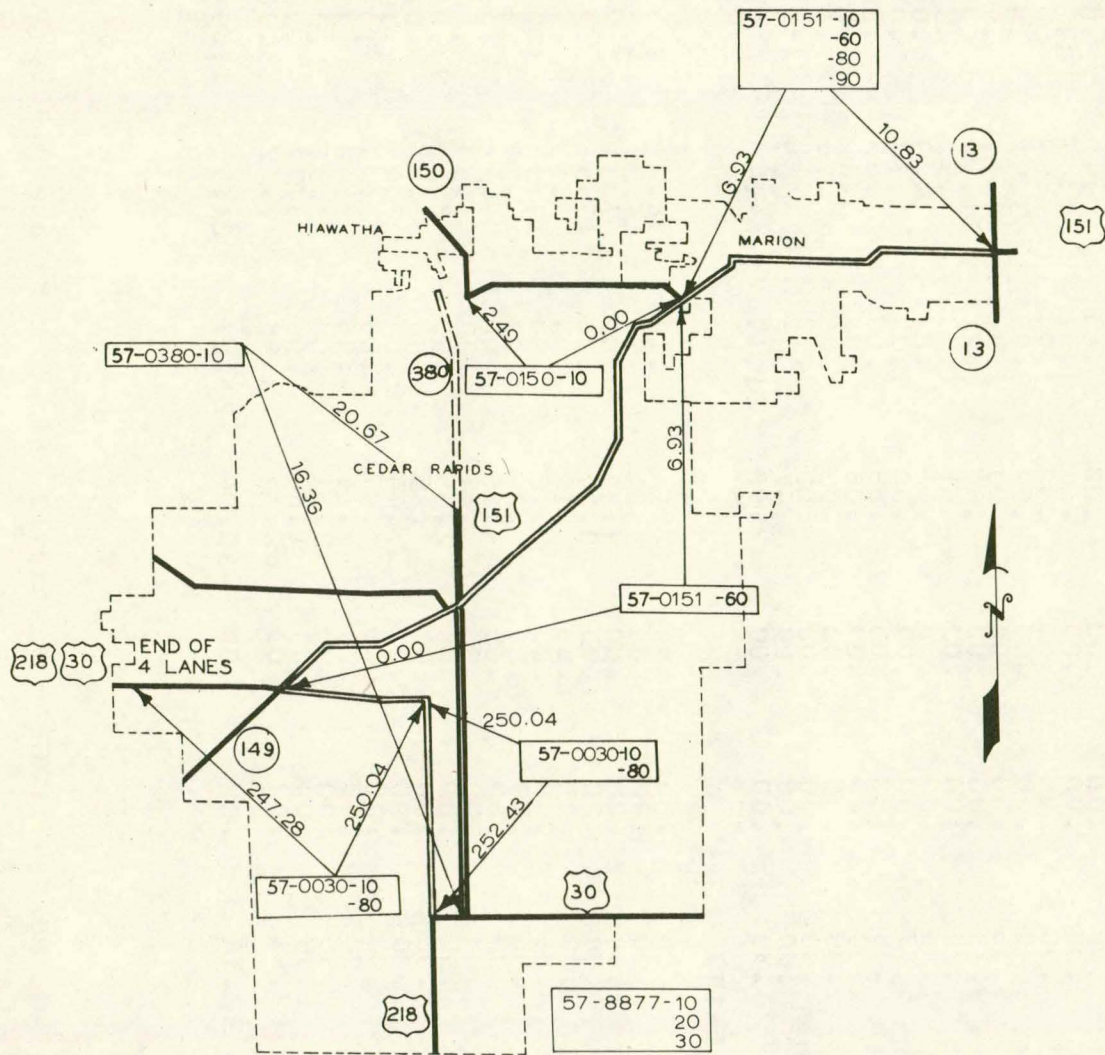


FIG. 92

CO	ROUTE	UNIT	RURAL MILES BY WIDTH				URBAN MILES	TOTAL MILES	DIVIDED		PARKS & INST RDS	RAMP S X-OVER
			18	20	22	24			RURAL	URBAN		
GARAGE 556201 CLINTON												
23	0030	10	.00	.00	.00	1.75	3.92	5.67	.00	.07	.00	.00
23	0030	60	.00	.00	.00	.00	2.47	2.47	.00	.83	.00	.00
23	0030	70	.00	.00	.00	.00	.40	.40	.00	.00	.00	.00
23	0030	80	.00	.00	.00	.00	1.37	1.37	1.75	3.59	.00	.00
23	0067	10	.00	.00	.00	.00	1.99	1.99	.00	.60	.00	.00
23	0067	60	.00	.00	.00	.00	3.92	3.92	.00	.21	.00	.00
23	0067	80	5.36	.00	.00	.00	2.94	8.35	.00	.08	.00	.00
23	0136	10	9.19	.00	.00	.00	2.21	11.40	.00	.00	.00	.00
23	0136	60	.00	.00	.00	.00	.50	.50	.00	.00	.00	.00
23	0136	70	.00	.00	.00	.00	.29	.29	.00	.00	.00	.00
23	0136	80	5.77	.00	.00	.00	1.00	6.77	.00	.00	.00	.00
23	0948	10	.00	.00	.00	.68	.00	.68	.21	.00	.00	.00
23	0948	90	.00	.00	.00	.08	.00	.08	.00	.00	.00	.00
23	0952	10	.00	.00	.00	.00	.06	.06	.00	.00	.00	.00
23	0952	80	.00	.00	.00	.00	.12	.12	.00	.00	.00	.00
23	0956	80	.00	.00	.00	.47	.00	.47	.00	.00	.00	.00
GARAGE TOTAL			20.32	.00	.00	2.98	21.19	44.49	1.96	5.38	.00	.00
GARAGE 556202 DEWITT												
23	0030	10	.00	.00	.00	16.24	.17	16.41	8.39	.00	.00	5.45
23	0030	80	.00	.00	.00	9.31	.90	10.21	4.59	.00	.00	.00
23	0061	10	.00	.00	.00	7.34	.00	7.34	2.77	.00	.00	1.07
23	0061	80	.00	.00	.00	10.30	.26	10.56	.23	.00	.00	.00
23	0061	90	.00	.00	.00	.10	.00	.10	.00	.00	.00	.00
23	0136	10	10.51	.00	.00	.12	.30	10.93	.00	.00	.00	.00
23	0948	10	.00	.00	.00	.04	.00	.04	.00	.00	.00	.07
23	0948	80	.00	.00	.00	4.28	.00	4.28	.00	.00	.00	.00
23	0956	10	.00	.00	.00	.47	.00	.47	.00	.00	.00	.00
23	0956	80	.00	.00	.00	2.05	.00	2.05	.00	.00	.00	.00
49	0061	80	.00	.00	.00	.85	.00	.85	.00	.00	.00	.00
49	0954	10	.00	.00	.00	.44	.00	.44	.00	.00	.00	.00
49	0954	80	.00	.00	.00	.07	.00	.07	.00	.00	.00	.00
82	0061	10	.00	.00	.00	6.14	2.85	8.99	.00	.00	.00	.00
82	0061	80	.00	.00	.00	2.51	.00	2.51	.00	.00	.00	.00
82	0067	80	1.95	.02	.00	1.80	.00	3.77	.00	.00	.00	.00
GARAGE TOTAL			12.46	.02	.00	62.06	4.48	79.02	15.98	.00	.00	6.59
TOTAL			32.78	.02	.00	65.04	25.67	123.51	17.94	5.38	.00	6.59

FRONTAGE ROAD MILEAGE - Primary 2.286, Interstate 0.000, Total 2.286



# DEWITT AREA

## OPERATION BASES AT CLINTON AND DEWITT

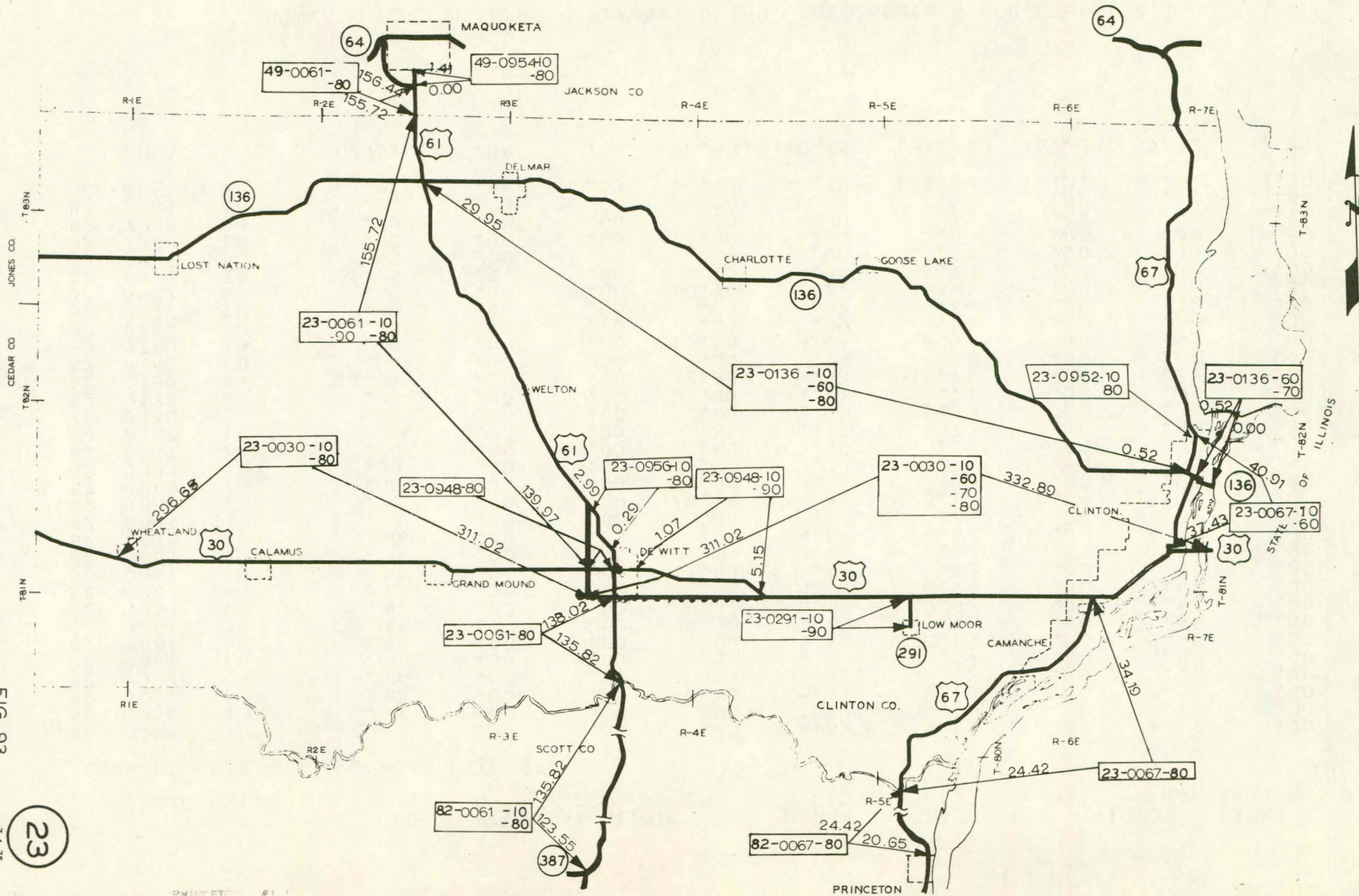


FIG. 93

CO	ROUTE	UNIT	RURAL MILES BY WIDTH				URBAN MILES	TOTAL MILES	DIVIDED		PARKS & INST RDS	RAMPS X-OVER
			18	20	22	24			RURAL	URBAN		
GARAGE 556204 DAVENPORT INTERSTA												
82	0006	10	.00	.00	.00	.00	4.85	4.85	.00	4.18	.00	.00
82	0006	80	.00	.00	.00	.00	4.19	4.19	.00	.23	.00	.00
82	0022	10	.00	.00	.00	.52	5.64	6.16	.00	2.51	.00	.62
82	0022	80	.00	.00	.00	.00	.52	.52	.00	.42	.00	.00
82	0061	10	.00	.00	.00	.52	8.05	8.57	.00	4.83	.00	.00
82	0061	60	.00	.00	.00	.00	5.15	5.15	.00	3.07	.00	.00
82	0061	80	.00	.00	.00	4.30	1.60	5.90	.00	.04	.00	.00
82	0067	10	.00	.00	.00	2.31	8.51	10.82	.00	2.56	.00	.00
82	0067	60	.00	.00	.00	.00	4.54	4.54	.00	1.44	.00	.00
82	0067	70	.00	.00	.00	.00	.42	.42	.00	.42	.00	.00
82	0067	80	.00	.00	.00	2.84	3.48	6.32	.00	.11	.00	.00
82	0074	10	.00	.00	.00	.00	4.62	4.62	.00	4.62	.00	3.15
82	0074	70	.00	.00	.00	.00	.77	.77	.00	.77	.00	.00
82	0080	10	.00	.00	.00	10.64	15.48	26.12	10.64	15.48	.00	8.85
82	0080	70	.00	.00	.00	.00	.25	.25	.00	.25	.00	.00
82	0080	80	.00	.00	.00	.00	.00	.00	.00	.00	.00	.89
82	013R	10	.00	.00	.00	.00	.00	.00	.00	.00	.00	.00
82	0130	10	.00	.00	.00	.54	1.19	1.73	.00	.36	.00	.00
82	0130	50	.00	.00	.00	.00	1.35	1.35	.00	.00	.00	.00
82	0130	60	.00	.00	.00	.00	1.11	1.11	.00	.00	.00	.00
82	0130	80	10.31	.00	.00	2.32	4.33	16.96	.00	.21	.00	.00
82	014R	10	.00	.00	.00	.00	.00	.00	.00	.00	.00	.00
82	0280	10	.00	.00	.00	5.58	3.43	9.01	5.58	3.43	.00	6.10
82	0280	70	.00	.00	.00	.00	.39	.39	.00	.39	.00	.00
82	0927	10	.00	.00	.00	.09	.67	.76	.00	.00	.00	.00
82	0927	80	.00	.00	.00	10.74	.21	10.95	.00	.00	.00	.00
82	0984	10	1.25	.54	.00	.00	.00	1.79	.00	.00	.00	.00
82	0984	50	.45	.00	.00	.00	.00	.45	.00	.00	.00	.00
82	7708	10	.00	.00	.00	.00	.00	.00	.00	.00	.59	.00
82	7708	90	.00	.00	.00	.00	.00	.00	.00	.00	.11	.00
82	8865	10	.00	.00	.00	.00	.00	.00	.00	.00	.69	.00
GARAGE TOTAL			12.01	.54	.00	40.40	80.75	133.70	16.22	45.32	1.39	19.61
TOTAL			12.01	.54	.00	40.40	80.75	133.70	16.22	45.32	1.39	19.61

FRONTAGE ROAD MILEAGE - Primary 0.150, Interstate 0.000, Total 0.150

# DAVENPORT AREA

OPERATION BASE AT DAVENPORT INTERSTATE

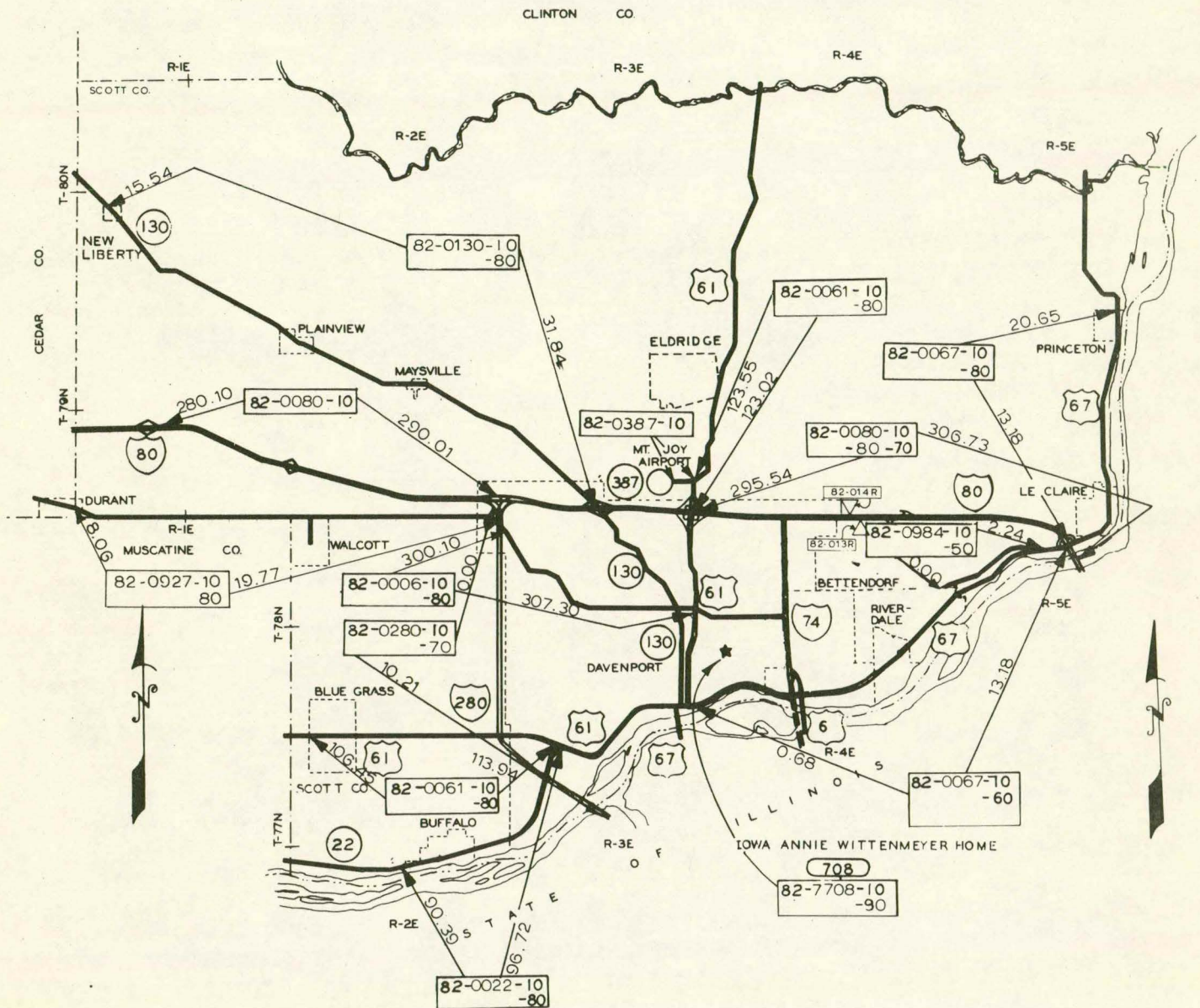


FIG. 94

# DAVENPORT

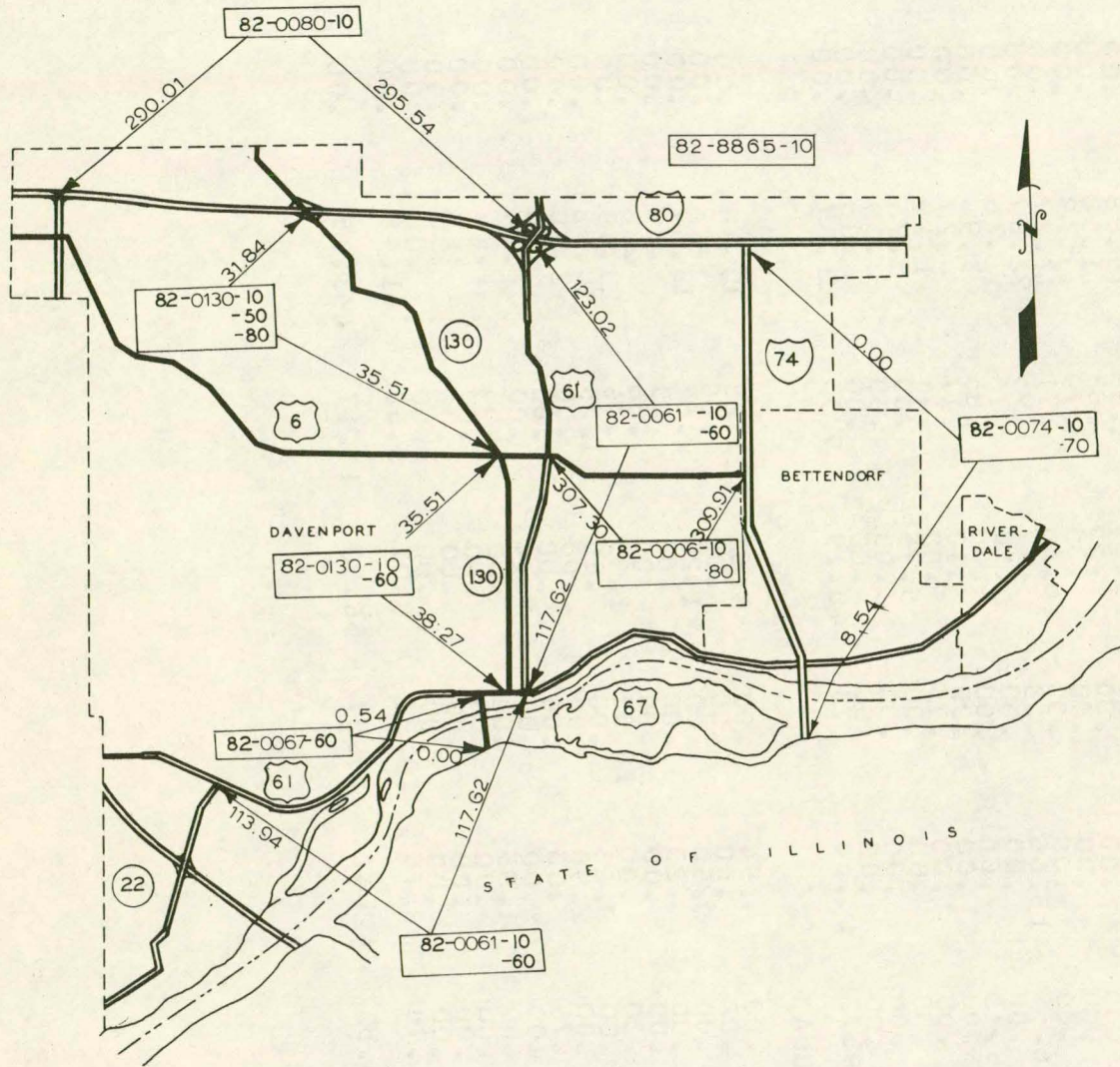


FIG. 94

CO	ROUTE	UNIT	RURAL MILES BY WIDTH				URBAN MILES	TOTAL MILES	DIVIDED		PARKS & INST RDS	RAMPS X-OVER
			18	20	22	24			RURAL	URBAN		
GARAGE 556205 MAQUOKETA												
23	0136	90	.00	.00	.00	8.63	.83	9.46	.00	.00	.00	.00
49	0061	10	.00	.00	.00	1.39	.99	2.38	.00	.00	.00	.00
49	0061	80	.00	.00	.00	.09	.00	.09	.00	.00	.00	.00
49	0061	90	.00	.00	.00	13.65	2.03	15.68	.00	.00	.00	.00
49	0062	10	.00	.00	.00	1.55	.03	1.58	.00	.00	.00	.00
49	0062	80	.00	.00	.00	.00	.79	.79	.00	.00	.00	.00
49	0062	90	.00	.00	.00	16.56	.71	17.27	.00	.00	.00	.00
49	0064	10	6.59	13.66	.00	.47	1.95	22.67	.00	.00	.00	.00
49	0064	60	.00	.00	.00	.00	.76	.76	.00	.00	.00	.00
49	0064	80	3.13	.00	.00	.00	.85	3.98	.00	.00	.00	.00
49	0064	90	.00	.00	.00	.10	.17	.27	.00	.00	.00	.00
49	0113	90	.00	.00	.75	.00	.44	1.19	.00	.00	.00	.00
49	0428	90	.00	.00	.00	5.75	.00	5.75	.00	.00	.00	.00
49	6628	20	.00	.00	.00	.00	.00	.00	.00	.00	.26	.00
49	6628	90	.00	.00	.00	.00	.00	.00	.00	.00	.01	.00
GARAGE TOTAL			9.72	13.66	.75	48.19	9.55	81.87	.00	.00	.27	.00
GARAGE 556206 SABULA												
23	0067	10	.00	4.54	.00	4.62	1.28	10.44	.00	.00	.00	.00
23	0067	80	.02	.00	.00	.00	.00	.02	.00	.00	.00	.00
49	0052	10	.00	9.50	.00	1.20	2.67	13.37	.00	.00	.00	.00
49	0052	70	.00	.23	.00	.00	.00	.23	.00	.00	.00	.00
49	0052	80	.00	.00	.00	.00	.36	.36	.00	.00	.00	.00
49	0052	90	.00	.00	18.32	1.95	.06	20.33	.00	.00	.00	.00
49	0064	10	.00	9.63	.00	.10	1.25	10.98	.00	.00	.00	.00
49	0067	10	.00	2.90	.00	.00	.00	2.90	.00	.00	.00	.00
49	0954	10	.76	.00	.00	.00	.00	.76	.00	.00	.00	.00
49	0954	80	.00	.00	.00	.14	.00	.14	.00	.00	.00	.00
49	0985	20	.00	1.95	.00	.00	.00	1.95	.00	.00	.00	.00
49	6605	10	.00	.00	.00	.00	.00	.00	.00	.00	1.06	.00
49	6605	20	.00	.00	.00	.00	.00	.00	.00	.00	.36	.00
49	6605	90	.00	.00	.00	.00	.00	.00	.00	.00	1.52	.00
GARAGE TOTAL			.78	28.75	18.32	8.01	5.62	61.48	.00	.00	2.94	.00
TOTAL			10.50	42.41	19.07	56.20	15.17	143.35	.00	.00	3.21	.00

# MAQUOKETA AREA

## OPERATION BASES AT MAQUOKETA, SABULA

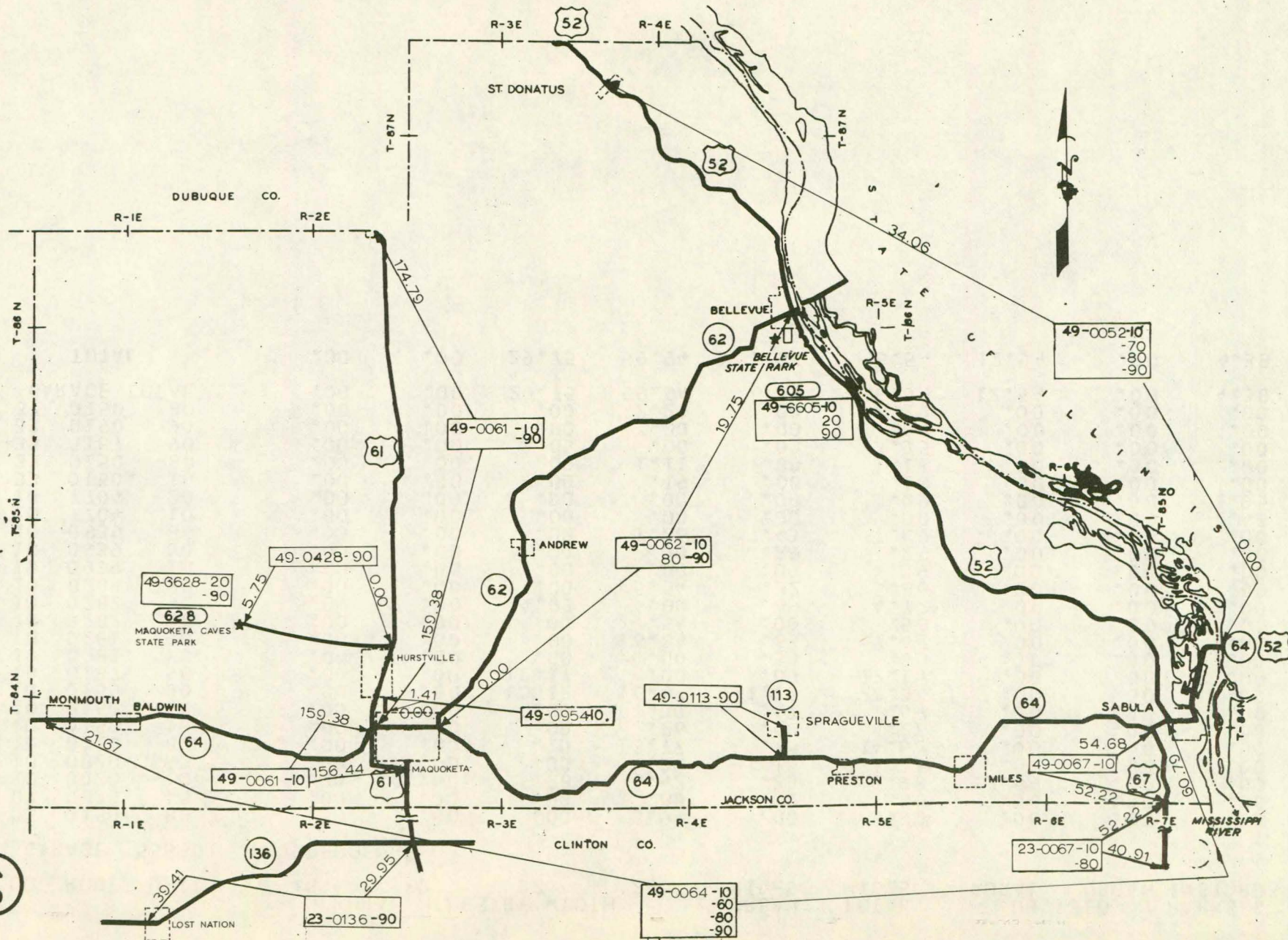


FIG. 05

CO	ROUTE	UNIT	RURAL MILES BY WIDTH				URBAN MILES	TOTAL MILES	DIVIDED		PARKS & INST RDS	RAMPS X-OVER
			18	20	22	24			RURAL	URBAN		
	GARAGE	556301	INDEPENDENCE									
06	0150	80	.00	.00	.00	3.94	.00	3.94	.00	.00	.00	.00
07	0020	10	.00	.00	.00	.88	.00	.88	.00	.00	.00	.00
10	0020	10	.00	.00	.28	6.42	.28	6.98	12.54	.00	.00	2.28
10	0020	60	.00	.00	.00	.00	1.15	1.15	.00	.00	.00	.00
10	0020	80	.00	.00	.10	13.77	.75	14.62	.00	.00	.00	1.43
10	0150	10	.00	.00	.00	.26	.00	.26	.00	.00	.00	.00
10	0150	60	.00	.00	.00	.00	.67	.67	.00	.00	.00	.00
10	0150	80	.00	.00	10.12	10.97	1.25	22.34	.00	.00	.00	.00
10	0187	90	.00	.00	12.17	.00	.00	12.17	.00	.00	.00	.12
10	0281	80	.00	.00	.00	.00	.30	.30	.00	.00	.00	.00
10	0281	90	.00	.00	.00	6.84	.63	7.47	.00	.00	.00	.00
10	0282	10	.00	.00	.00	.56	.00	.56	.00	.00	.00	.00
10	0282	90	.00	.00	4.03	.00	.69	4.72	.00	.00	.00	.00
10	0283	90	.00	.00	.00	5.54	.32	5.86	.00	.00	.00	.00
10	0939	10	.00	.00	.00	.00	.09	.09	.00	.00	.00	.00
10	0939	60	.00	.00	.00	.00	.29	.29	.00	.00	.00	.00
10	0939	80	.00	.00	.00	7.26	.43	7.69	.00	.00	.00	.00
10	7704	10	.00	.00	.00	.00	.00	.00	.00	.00	2.43	.00
10	7704	20	.00	.00	.00	.00	.00	.00	.00	.00	1.95	.00
33	0150	10	.00	.00	.00	.19	.00	.19	.00	.00	.00	.00
33	0150	80	.00	.00	.00	1.11	.00	1.11	.00	.00	.00	.00
33	0187	90	.00	.00	3.05	.00	.00	3.05	.00	.00	.00	.00
33	0190	90	.00	.00	.00	.00	.00	.00	.00	.00	.00	.06
57	0150	80	.00	.00	.00	2.20	.00	2.20	.00	.00	.00	.00
	GARAGE TOTAL		.00	.00	29.75	59.94	6.85	96.54	12.54	.00	4.38	3.89
	TOTAL		.00	.00	29.75	59.94	6.85	96.54	12.54	.00	4.38	3.89

# INDEPENDENCE AREA

## OPERATION BASE AT INDEPENDENCE

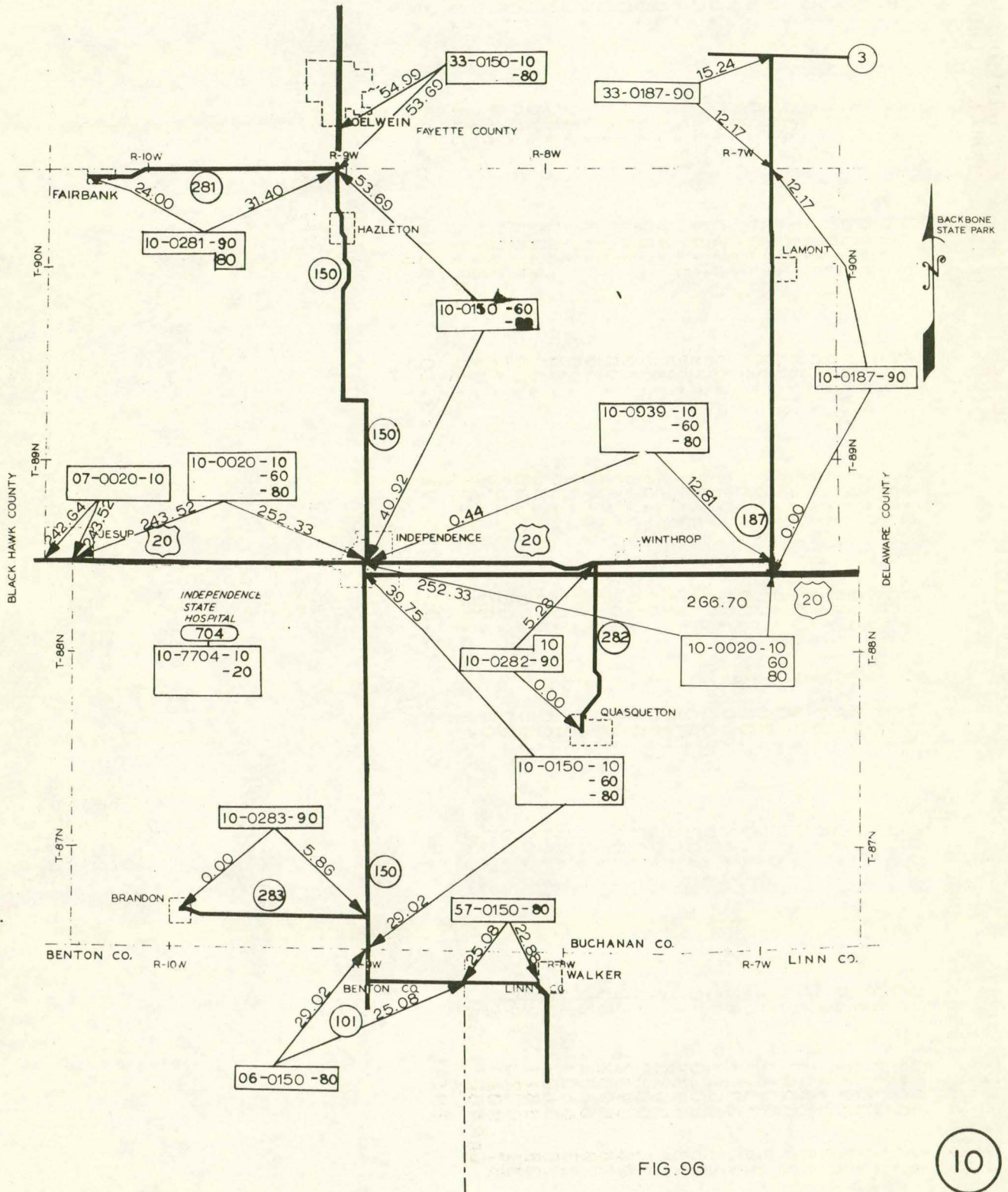


FIG. 96



CO	ROUTE	UNIT	RURAL MILES BY WIDTH				URBAN MILES	TOTAL MILES	DIVIDED		PARKS & INST	RDS	RAMP'S X-OVER
			18	20	22	24			RURAL	URBAN			
GARAGE 556304 MANCHESTER													
10	0020	90	.00	.00	.00	2.54	.00	2.54	2.54	.00	.00	.00	.59
10	0187	90	.00	.00	.00	.36	.00	.36	.00	.00	.00	.00	.00
10	0939	80	.00	.00	.00	4.30	.00	4.30	.00	.00	.00	.00	.00
22	0003	10	.00	.08	.00	.00	.00	.08	.00	.00	.00	.00	.00
22	0003	80	.00	.00	.00	4.93	.00	4.93	.00	.00	.00	.00	.00
22	0410	40	.00	.00	2.16	.00	.00	2.16	.00	.00	.00	.00	.28
28	0003	10	.00	.00	6.57	.32	.88	7.77	.00	.00	.00	.00	.00
28	0003	80	.00	6.10	.16	.13	.00	6.39	.00	.00	.00	.00	.00
28	0013	10	4.36	.00	.00	11.00	.24	15.60	.00	.00	.00	.00	.00
28	0013	60	.00	.00	.00	.00	1.77	1.77	.00	.00	.00	.00	.00
28	0013	80	5.42	.00	.00	.38	.35	6.15	.00	.00	.00	.00	.20
28	0013	90	.00	.00	.00	1.83	.00	1.83	.00	.00	.00	.00	.00
28	0020	90	.00	.00	.00	23.37	.39	23.76	13.27	.39	.00	.00	3.24
28	0038	10	.00	.26	16.11	2.24	2.07	20.68	.00	.00	.00	.00	.00
28	0038	80	.00	.00	.00	.54	1.46	2.00	.00	.00	.00	.00	.06
28	0038	90	.00	.00	.00	.46	.23	.69	.00	.00	.00	.00	.07
28	0932	10	.00	.00	.00	.12	.00	.12	.00	.00	.00	.00	.00
28	0932	80	.13	.00	.00	.00	.30	.43	.00	.00	.00	.00	.00
28	6603	20	.00	.00	.00	.00	.00	.00	.00	.00	.00	2.31	.00
28	6603	30	.00	.00	.00	.00	.00	.00	.00	.00	.00	5.04	.00
28	6603	90	.00	.00	.00	.00	.00	.00	.00	.00	.00	1.70	.00
28	8811	20	.00	.00	.00	.00	.00	.00	.00	.00	.00	1.00	.00
31	0020	90	.00	.00	.00	.62	.41	1.03	.00	.00	.00	.00	.00
57	0013	10	.00	.00	.00	2.77	.00	2.77	.00	.00	.00	.00	.00
GARAGE TOTAL			9.91	6.44	25.00	55.91	8.10	105.36	15.81	.39	10.05		4.44
TOTAL			9.91	6.44	25.00	55.91	8.10	105.36	15.81	.39	10.05		4.44



CO	ROUTE	UNIT	RURAL MILES BY WIDTH				URBAN MILES	TOTAL MILES	DIVIDED		PARKS & INST RDS	RAMPS X-OVER
			18	20	22	24			RURAL	URBAN		
GARAGE 556305 CASCADE												
31	0151	10	.00	.00	.00	17.50	.00	17.50	2.42	.00	.00	.00
31	0151	80	.00	.00	.00	.56	1.14	1.70	.00	.00	.00	.00
31	0151	90	.00	.00	.00	.00	.22	.22	.00	.00	.00	.00
31	0963	10	.00	.00	.00	.23	.00	.23	.13	.00	.00	.00
31	0963	80	3.30	.00	.00	.62	.00	3.92	.62	.00	.00	.00
53	0151	80	.00	.00	.00	.00	.07	.07	.00	.00	.00	.00
GARAGE TOTAL			3.30	.00	.00	18.91	1.43	23.64	3.17	.00	.00	.00
GARAGE 556306 DUBUQUE												
31	0020	10	.00	.00	.00	7.04	.92	7.96	3.22	2.04	.00	.00
31	0020	60	.00	.00	.00	.00	1.64	1.64	.00	.54	.00	.00
31	0020	70	.00	.00	.00	.00	.46	.46	.00	.00	.00	.00
31	0020	80	.00	.00	.00	.00	1.41	1.41	.00	.29	.00	.00
31	0020	90	.00	.00	.00	.00	.22	.22	.00	.00	.00	.00
31	0052	10	.00	8.00	.00	3.47	.74	12.21	.62	.75	.00	.00
31	0052	60	.00	.00	.00	.00	5.49	5.49	.00	3.49	.00	.00
31	0052	80	.00	.00	.00	19.02	1.61	20.63	.00	.00	.00	.00
31	0061	10	.00	.00	.00	9.92	.80	10.72	3.67	.00	.00	1.54
31	0061	60	.00	.00	.00	.00	.52	.52	.00	.00	.00	.00
31	0061	70	.00	.00	.00	.00	.19	.19	.00	.00	.00	.00
31	0061	80	.00	.00	.00	1.63	1.17	2.80	.00	.00	.00	.00
31	0386	10	.00	.00	.00	.14	.00	.14	.00	.00	.00	.00
31	0386	90	.00	.00	.00	2.50	.00	2.50	.00	.00	.00	.00
31	0955	80	.55	.00	.02	.00	.00	.57	.00	.00	.00	.03
31	0955	90	.00	.00	.16	.00	.00	.16	.00	.00	.00	.00
31	0966	10	.00	.00	.00	.05	.00	.05	.00	.00	.00	.00
31	0966	80	4.20	.21	.00	.00	.43	4.84	.00	.00	.00	.00
49	0052	10	.00	1.81	.00	.00	.00	1.81	.00	.00	.00	.00
GARAGE TOTAL			4.75	10.02	.18	43.77	15.60	74.32	7.51	7.11	.00	1.57
GARAGE 556307 DYERSVILLE												
22	0052	10	.00	.00	.00	8.69	.43	9.12	.00	.00	.00	.00
28	0003	80	.00	5.59	.00	.00	.00	5.59	.00	.00	.00	.00
31	0003	80	.00	2.80	.00	.00	.25	3.05	.00	.00	.00	.00
31	0020	10	.00	.00	.00	7.95	1.16	9.11	.00	.05	.00	.00
31	0020	80	.00	.00	.00	.68	.00	.68	.00	.00	.00	.00
31	0020	90	.00	.00	.00	4.24	.44	4.68	.00	.00	.00	.00
31	0052	10	.00	.00	.00	2.74	.23	2.97	.00	.00	.00	.03
31	0052	80	.00	.00	.00	.00	.16	.16	.00	.00	.00	.00
31	0136	10	.00	.00	.00	.00	.04	.04	.00	.00	.00	.00
31	0136	80	.00	.00	.00	.00	.08	.08	.00	.00	.00	.00
31	0136	90	.00	.00	8.77	12.05	4.22	25.04	.00	.00	.00	.00
31	0967	90	.00	.00	.00	.04	.00	.04	.00	.00	.00	.00
31	0968	80	1.09	.00	.00	.00	1.19	2.28	.00	.00	.00	.00
31	0968	90	.00	.00	.00	.09	.00	.09	.00	.00	.00	.00
GARAGE TOTAL			1.09	8.39	8.77	36.48	8.20	62.93	.00	.05	.00	.03
TOTAL			9.14	18.41	8.95	99.16	25.23	160.89	10.68	7.16	.00	1.60

FRONTAGE ROAD MILEAGE - Primary 3.340, Interstate 0.000, Total 3.340



CO	ROUTE	UNIT	RURAL MILES BY WIDTH				URBAN MILES	TOTAL MILES	DIVIDED		PARKS & INST RDS	RAMPS X-OVER
			18	20	22	24			RURAL	URBAN		
GARAGE 556401			TIPTON INTERSTATE									
16	0006	10	.00	.00	.00	2.68	.00	2.68	.00	.00	.00	.09
16	003R	10	.00	.00	.00	.00	.00	.00	.00	.00	.00	.00
16	0038	10	.00	.00	.00	2.83	.00	2.83	.00	.00	.00	.00
16	0038	80	.00	.00	.00	6.71	1.18	7.89	.00	.00	.00	.00
16	0038	90	.00	.00	6.34	.00	.32	6.66	.00	.00	.00	.00
16	004R	10	.00	.00	.00	.00	.00	.00	.00	.00	.00	.00
16	0080	10	.00	.00	.00	15.09	.00	15.09	15.09	.00	.00	2.43
16	0080	90	.00	.00	.00	8.10	.00	8.10	8.10	.00	.00	1.72
16	0130	10	.00	13.25	.00	.00	.99	14.24	.00	.00	.00	.00
70	0006	10	.00	.00	.00	.00	.12	.12	.00	.00	.00	.00
82	0080	10	.00	.00	.00	2.28	.00	2.28	2.28	.00	.00	.94
82	0130	10	.00	.02	.00	.00	.00	.02	.00	.00	.00	.00
82	0130	80	1.28	.00	.00	.00	.00	1.28	.00	.00	.00	.00
GARAGE TOTAL			1.28	13.27	6.34	37.69	2.61	61.19	25.47	.00	.00	5.18
GARAGE 556402			STANWOOD									
16	0030	10	.00	.00	.00	7.60	1.75	9.35	.00	.00	.00	.00
16	0030	80	.00	.00	.00	9.01	1.37	10.38	.00	.00	.00	.00
16	0038	80	.00	.00	.14	.00	.31	.45	.00	.00	.00	.00
16	0038	90	.00	.00	3.27	.00	.30	3.57	.00	.00	.00	.00
23	0030	10	.00	.00	.00	2.91	.00	2.91	.00	.00	.00	.00
53	0038	90	.00	.00	3.34	.00	.00	3.34	.00	.00	.00	.00
GARAGE TOTAL			.00	.00	6.75	19.52	3.73	30.00	.00	.00	.00	.00
TOTAL			1.28	13.27	13.09	57.21	6.34	91.19	25.47	.00	.00	5.18

# TIPTON AREA OPERATION BASES AT TIPTON INTERSTATE, AND STANWOOD

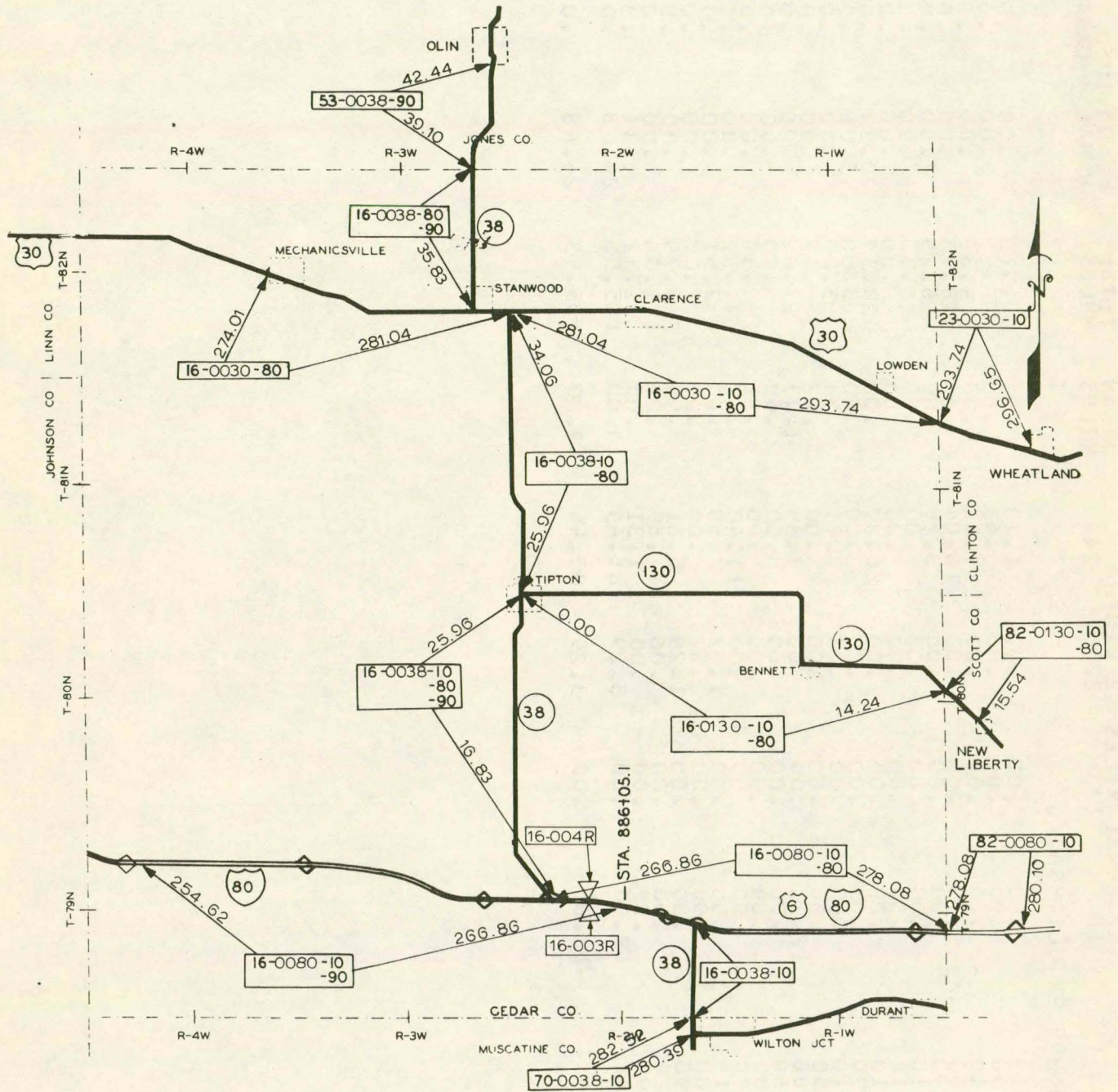


FIG. 99

CO	ROUTE	UNIT	RURAL MILES BY WIDTH				URBAN MILES	TOTAL MILES	DIVIDED		PARKS & INST RDS	RAMP S X-OVER
			18	20	22	24			RURAL	URBAN		
GARAGE 556405 WILLIAMSBURG												
06	0021	19	.00	.00	.00	1.10	.00	1.10	.00	.00	.00	.00
06	0021	90	.00	.00	.00	.43	.00	.43	.00	.00	.00	.00
48	0006	10	.00	.00	.00	4.32	.00	4.32	.00	.00	.00	.00
48	0006	80	.00	.00	.00	18.04	.69	18.73	.00	.00	.00	.00
48	0021	90	.00	.00	.00	8.29	.00	8.29	.00	.00	.00	.00
48	005R	10	.00	.00	.00	.00	.00	.00	.00	.00	.00	.00
48	006R	10	.00	.00	.00	.00	.00	.00	.00	.00	.00	.00
48	0080	10	.00	.00	.00	20.37	.00	20.37	20.37	.00	.00	5.35
48	0080	90	.00	.00	.00	3.00	.00	3.00	3.00	.00	.00	.00
48	0149	10	.00	.00	.00	2.71	.34	3.05	.00	.00	.00	.00
48	0149	50	.00	.00	.00	.00	.42	.42	.00	.00	.00	.00
48	0149	80	12.71	.00	.00	7.38	1.73	21.82	.00	.00	.00	.00
48	0212	50	.00	.00	.00	.00	.40	.40	.00	.00	.00	.00
48	0212	80	.09	.00	.00	.00	.21	.30	.00	.00	.00	.14
48	0212	90	.00	.00	.00	11.40	.12	11.52	.00	.00	.00	.16
48	0220	10	.00	.00	1.92	.59	.00	2.51	.00	.00	.00	.05
48	0220	80	.00	.00	.02	.00	.00	.02	.00	.00	.00	.00
48	0220	90	.00	.00	1.29	5.61	.00	6.90	.00	.00	.00	.00
48	0419	10	.00	.00	.06	.89	.09	1.04	.00	.00	.00	.00
52	0080	90	.00	.00	.00	1.31	.00	1.31	1.31	.00	.00	.00
GARAGE TOTAL			12.80	.00	3.29	85.44	4.00	105.53	24.68	.00	.00	5.70
TOTAL			12.80	.00	3.29	85.44	4.00	105.53	24.68	.00	.00	5.70

# WILLIAMSBURG AREA

## OPERATION BASES AT WILLIAMSBURG

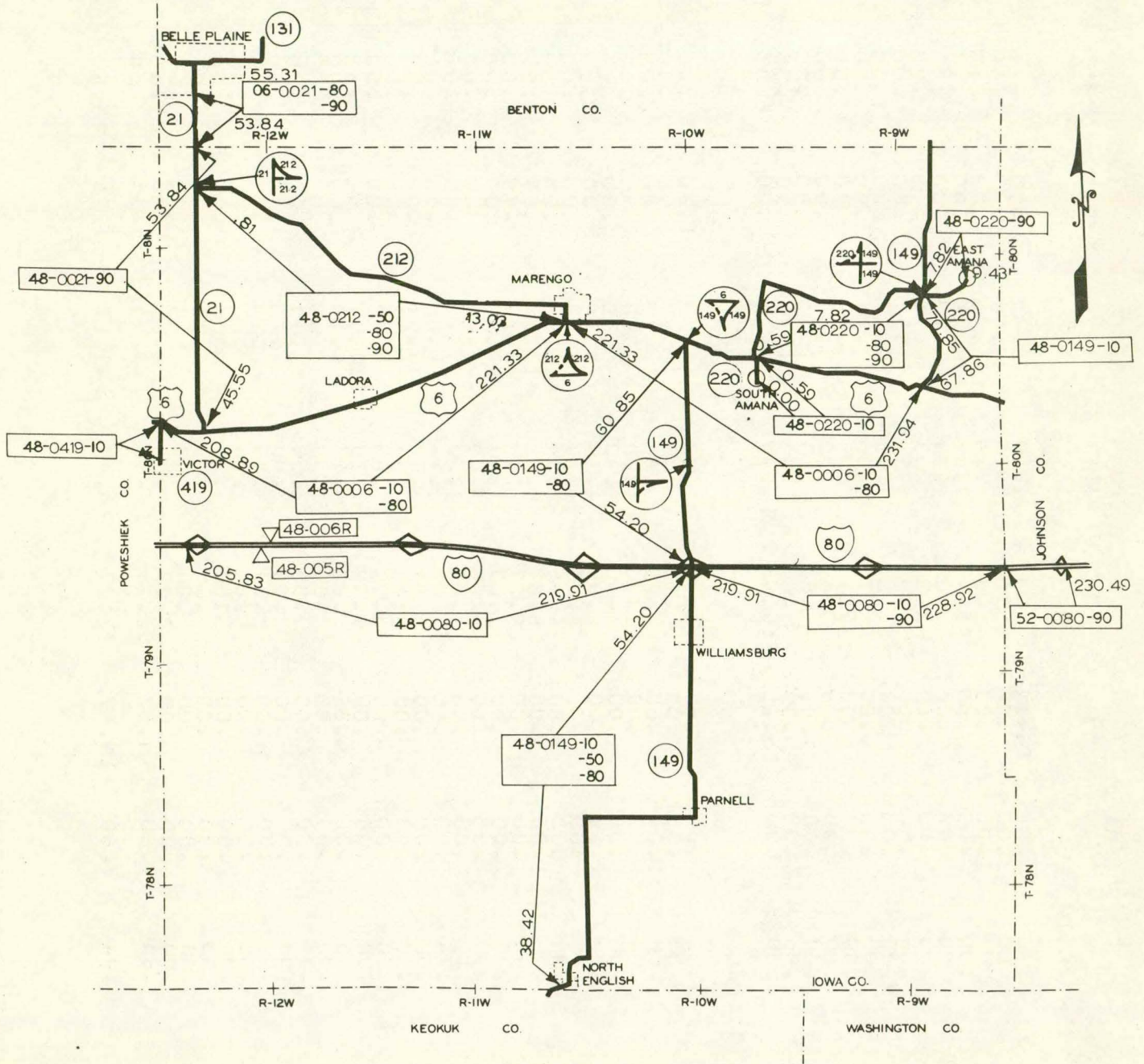


FIG. 100



CO	ROUTE	UNIT	RURAL MILES BY WIDTH				URBAN MILES	TOTAL MILES	DIVIDED		PARKS & INST RDS	RAMPS X-OVER
			18	20	22	24			RURAL	URBAN		
GARAGE 556406 IOWA CITY												
52	0001	10	.00	.00	14.14	.00	1.48	15.62	.00	.16	.00	.00
52	0001	60	.00	.00	.00	.00	3.71	3.71	.00	2.49	.00	.00
52	0001	80	.00	.00	.00	.00	.76	.76	.00	.10	.00	.00
52	0006	10	.00	.00	.00	5.47	7.07	12.54	.00	3.17	.00	.00
52	0006	60	.00	.00	.00	.00	.73	.73	.00	.13	.00	.00
52	0006	80	.00	.00	.00	2.06	.00	2.06	.00	.00	.00	.00
52	0218	10	.00	.00	.00	.00	.51	.51	.00	.00	.00	.00
52	0218	80	7.73	.00	.00	.61	.73	9.07	.00	.00	.00	.00
52	0979	10	.00	.00	.00	.71	.00	.71	.00	.00	.00	.00
52	0979	40	.00	.00	.00	5.44	.00	5.44	.00	.00	.00	.00
70	0006	80	.00	.00	.00	5.69	.00	5.69	.00	.00	.00	.00
92	0001	10	.00	.00	1.01	.00	.00	1.01	.00	.00	.00	.00
92	0218	80	1.36	.00	.00	.00	.00	1.36	.00	.00	.00	.00
GARAGE TOTAL			9.09	.00	15.15	19.98	14.99	59.21	.00	6.05	.00	.00
GARAGE 556407 OAKDALE												
16	0080	10	.00	.00	.00	1.30	.00	1.30	1.30	.00	.00	.00
16	0080	90	.00	.00	.00	.00	.00	.00	.00	.00	.00	.98
48	0006	10	.00	.00	.00	.25	.00	.25	.00	.00	.00	.00
48	0006	80	.00	.00	.00	1.98	.00	1.98	.00	.00	.00	.00
52	0001	10	.00	.00	.00	.00	.30	.30	.00	.14	.00	.00
52	0001	80	.00	7.60	.00	.00	1.19	8.79	.00	.00	.00	.00
52	0006	10	.00	.00	.00	4.75	1.39	6.14	.00	.00	.00	.00
52	0006	80	.00	.00	.00	4.65	1.94	6.59	.00	.00	.00	.00
52	0080	10	.00	.00	.00	8.67	4.92	13.59	8.67	4.92	.00	5.64
52	0080	90	.00	.00	.00	9.77	.00	9.77	9.77	.00	.00	2.23
52	009R	90	.00	.00	.00	.00	.00	.00	.00	.00	.00	.00
52	010R	90	.00	.00	.00	.00	.00	.00	.00	.00	.00	.00
52	0109	10	.11	.00	.00	.00	.00	.11	.00	.00	.00	.00
52	0109	80	.74	.00	.00	.00	.42	1.16	.00	.00	.00	.00
52	0218	10	.00	.00	.00	6.64	3.92	10.56	.00	.97	.00	.00
52	0218	80	.00	.00	.00	2.03	.00	2.03	.00	.00	.00	.00
52	0218	90	.00	.00	.00	.73	.00	.73	.00	.00	.00	.00
52	0380	10	.00	.00	.00	9.52	1.35	10.87	9.52	1.35	.00	3.27
52	0382	90	.00	.00	4.32	.00	.47	4.79	.00	.00	.00	.00
52	6626	20	.00	.00	.00	.00	.00	.00	.00	.00	5.19	.00
52	6626	30	.00	.00	.00	.00	.00	.00	.00	.00	1.65	.00
52	6626	90	.00	.00	.00	.00	.00	.00	.00	.00	1.19	.00
52	7724	10	.00	.00	.00	.00	.00	.00	.00	.00	1.10	.00
52	8801	10	.00	.00	.00	.00	.00	.00	.00	.00	5.58	.00
52	8801	19	.00	.00	.00	.00	.00	.00	.00	.00	.17	.00
52	8801	20	.00	.00	.00	.00	.00	.00	.00	.00	1.09	.00
52	8801	90	.00	.00	.00	.00	.00	.00	.00	.00	2.95	.00
57	0218	10	.00	.00	.00	2.00	.00	2.00	.00	.00	.00	.00
GARAGE TOTAL			.85	7.60	4.32	52.29	15.90	80.96	29.26	7.38	18.92	12.12
TOTAL			9.94	7.60	19.47	72.27	30.89	140.17	29.26	13.43	18.92	12.12

FRONTAGE ROAD MILEAGE - Primary 0.250, Interstate 0.000, Total 0.250

