

# IOWA OFFICIAL REGISTER



## *Election Supplement*

1998 Election Results  
1999 Special Election Results



Dear Fellow Iowan,

I am pleased to present the 1999-2000 *Iowa Official Register Election Supplement*. This *Election Supplement* provides additional information which was not previously made available in the *Iowa Official Register*, more commonly known as the "Redbook." The "Redbook" provides biographical and historical information about our state, its leaders and citizens. It has been published for over one-hundred years and is one of the most authoritative sources on Iowa facts and figures.

The entire Chapter 10 of the "Redbook" covering elections is included in this supplement to provide the reader with a complete election reference. The additional information provided includes both precinct by precinct results of the 1998 General Election and precinct by precinct results of the June 29, 1999 Special Election on two proposed amendments to the Iowa Constitution. Also, we have included the Iowa Legislative and Congressional Districts maps.

We hope you find the *Election Supplement* to be a useful resource. If you have any questions, please feel free to call my office at (515) 281-8993.

Sincerely,

A handwritten signature in cursive script that reads "Chet Culver". The signature is written in dark ink on a light-colored background.

Chet Culver  
Secretary of State

75



# IOWA OFFICIAL REGISTER

*Elections Results Supplement - 1998-1999*

## TABLE OF CONTENTS

---

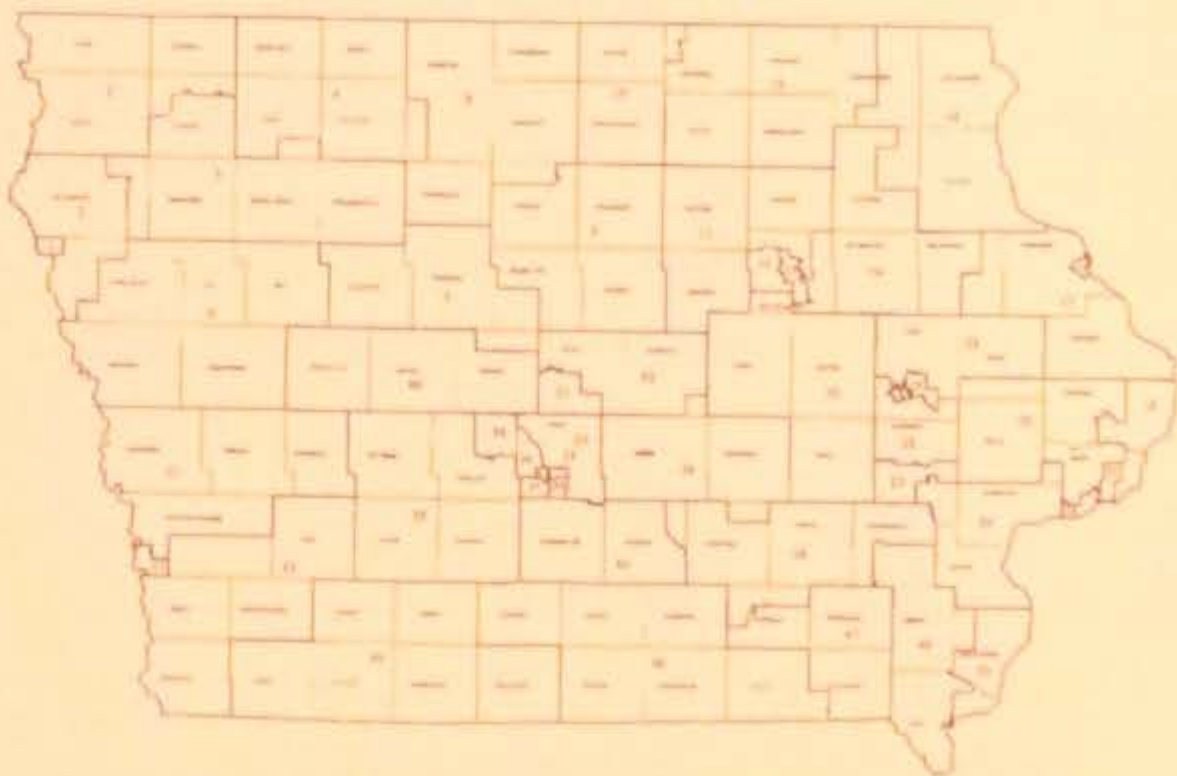
Congressional Districts Map, State Senate Map and State House Map .....	2
Election Dates and Filing Deadlines .....	3-4
Absentee Voting in Iowa and Voter Registration .....	4-5
Iowa Democratic Party .....	6
Republican Party of Iowa .....	6
Presidential Caucuses in Iowa .....	7-8
Iowa's Popular Vote Totals .....	9-12
Iowa Primary Election, Canvass by Counties .....	13-39
Iowa General Election, Canvass by Counties .....	40-70
Iowa Special Election, Canvass by Counties .....	71
Iowa General Election, Precinct by Precinct .....	72-175
Iowa Special Election, Precinct by Precinct .....	176-223
Demographic Statistics for 1998 General Election .....	224

Publisher  
 CHESTER J. CULVER   
 Secretary of State

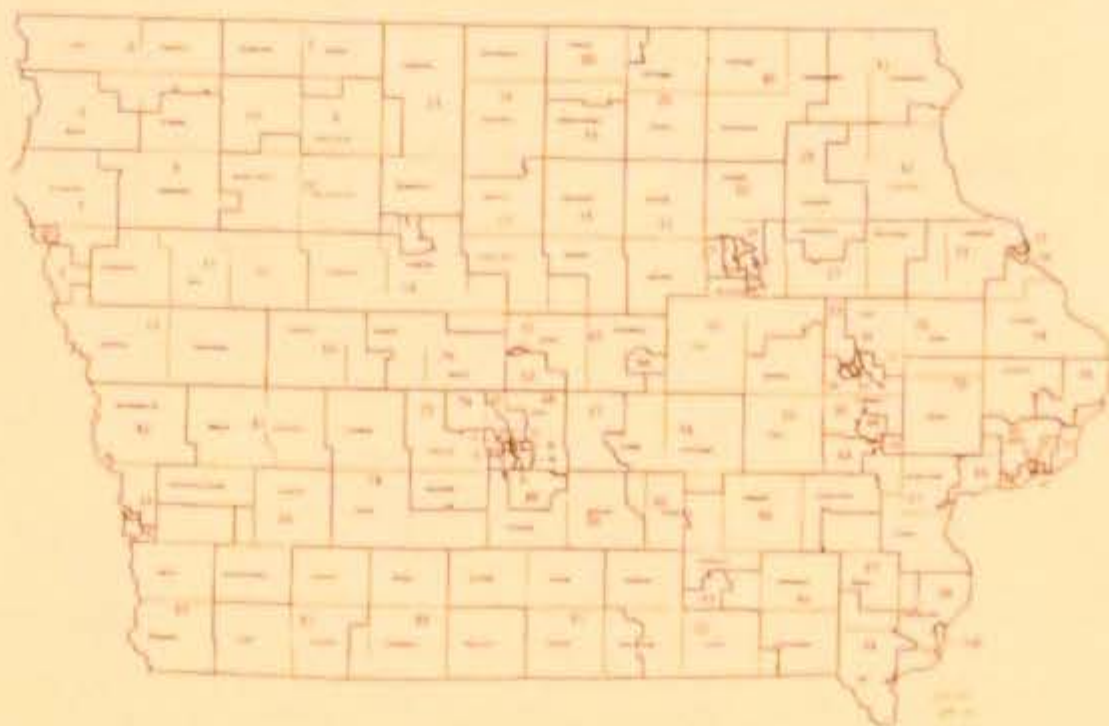
## CONGRESSIONAL DISTRICTS MAP



## STATE SENATE DISTRICTS MAP



## STATE HOUSE DISTRICTS MAP



# ELECTION DATES AND FILING DEADLINES

*For more information contact: Office of the Secretary of State, Hoover State Office Building, Des Moines 50319; 515/281-5865 voice or TDD, or call 1-888-SOS-VOTE; or your county auditor.*

## **School Elections**

School elections are held annually on the second Tuesday in September. Nominating petitions are filed with the school secretary not more than 64 days nor less than 40 days before an election.

**1999 School Election - September 14**

**2000 School Election - September 12**

## **City Elections**

City elections are held on the first Tuesday after the first Monday in November of each odd-numbered year. Some cities hold primary elections four weeks before the regular election and some cities hold runoff elections four weeks after the regular city election.

Nominating petitions for cities with primary elections are filed not more than 85 days nor less than 67 days before an election. Nominating petitions for other cities are filed with the city clerk not more than 71 days nor less than 47 days before an election.

**1999 City Primary Election - October 5**

**1999 City Election - November 2**

**1999 City Runoff Election - November 30**

## **Primary Elections**

Primary elections are held on the first Tuesday after the first Monday in June of each even-numbered year for the members of political parties (Democratic and Republican) to nominate candidates for the general election ballot.

Candidates for federal, statewide and legislative offices file their nomination petitions with the secretary of state. Nomination petitions for county and township offices are filed with the county auditor in the appropriate county.

**2000 Primary Election Day - June 6**

## **General Elections**

General elections are held on the first Tuesday after the first Monday in November of each even-numbered year.

Candidates for offices to be filled at the general election may also be nominated by petition or by nonparty political organizations (groups other than the Democratic, Republican and Reform Parties). Candidates for county and township offices file with the county auditor in the appropriate county.

After the primary election political parties may make nominations by convention for offices for which there was no one nominated at the primary or to fill vacancies on the general election ballot caused by the withdrawal or death of primary election nominees. The last day to file is the same as the deadline for nonpartisan nominations.

Nomination forms are free and may be obtained from the office where the papers are to be filed. There are no filing fees for any office.

**2000 General Election Day - November 7**

## *2000 Primary Election Calendar*

### **February 28, 2000**

First day for political party candidates for federal, statewide, and legislative offices to file nomination petitions with the secretary of state.

### **March 6, 2000**

First day for political party candidates for county and township offices to file nomination petitions with the county auditor.

### **March 17, 2000**

Last day for political party candidates for federal, statewide, and legislative offices to file nomination petitions with the secretary of state. The deadline is 5:00 p.m.

### **March 29, 2000**

Last day for political party candidates for county and township offices to file nomination petitions with the county auditor. The deadline is 5:00 p.m.

## *2000 General Election Calendar*

### **July 31, 2000**

First day for nonparty candidates and candidates nominated by petition for federal, statewide, and legislative offices to file nomination petitions with the secretary of state.

### **August 7, 2000**

First day for nonparty candidates and candidates nominated by petition for county, township, nonpartisan, and all other offices to file nomination petitions with the county auditor.

### **August 18, 2000**

Last day for candidates for federal, statewide, and legislative offices to file nomination petitions with the secretary of state. The deadline is 5:00 p.m.

### **August 30, 2000**

Last day for candidates for county, township, and nonpartisan offices to file nomination petitions with the county auditor. The deadline is 5:00 p.m.

## **ABSENTEE VOTING**

Any registered voter may vote by absentee ballot. You do not need to give a specific reason or explanation for voting by absentee ballot.

Voting by absentee ballot includes voting by mail, in person at the county auditor's office, in person at a satellite voting station prior to election day, or by having a ballot delivered if you live at a health care facility or are a patient in a hospital.

To vote by mail, you must request a ballot early enough before election day to allow time for your ballot to be mailed to you and for you to return your ballot to the county auditor on time. You must request an absentee ballot in writing, either by letter or by using an "Application for Absentee Ballot" request form. You may call the county auditor's office and they will mail you the form. The request must include the name or date of the election, your name and address on your registration; address where the ballot should be mailed, political party (only for June

primary election); your signature; and your current address if you have moved from the address where you are registered. The request for an absentee ballot may be sent by FAX to the county auditor's office. However, you must also mail the original request to the county auditor and it must be postmarked before election day.

Voted absentee ballots may be returned by mail or in person. If returned by mail, ballots must be postmarked no later than the day before the election and received by the county auditor no later than noon on the Monday following the primary election, general election, and most other elections. The deadline is earlier for school elections and elections for cities with runoff provisions. If returned in person, ballots may be delivered by the voter or the voter's designee to the office of the county auditor where the ballot was obtained. Ballots must be returned no later than the time the polls close for that election. Absentee ballots should not be returned to polling places, unless the person who requested the ballot wants to vote at the polls. No absentee ballots delivered to the polling places will be counted.

To vote in person prior to an election, you may go to the county auditor's office or a satellite voting station. You cannot take the ballot home with you. The county auditor's office is open on the Saturday before primary and general elections. On election day, you may not vote by absentee ballot at the county auditor's office or a satellite voting station.

If you are a resident of a health care facility or hospital in the same county where you are registered, you may apply in writing as described above. A ballot will be delivered to you by a special bipartisan team of election officials. The ballot will also be returned to the auditor's office for you.

For primary and general elections, ballots are required by law to be ready no later than 40 days before the election. For other elections, absentee ballots are made available as soon as possible. Check with the county auditor's office for the specific date.

You may request an absentee ballot as early as ten weeks before the election. The ballot will be mailed to you as soon as it is ready. If your absentee ballot request is received after the ballots are printed, it will be mailed within 24 hours. If your ballot is delayed, check with the county auditor's office to be sure that the request was received.

Absentee ballots need not be witnessed or notarized.

All provisions for absentee voting are subject to change by the legislature.

Special provisions are made for voters who are members of the U.S. armed forces, who are overseas, or who are patients in hospitals or other health care facilities.

For more information contact: Office of the Secretary of State, Hoover State Office Building, Des Moines 50319; 515-281-5865 voice/TTY or 1-888-SOS-VOTE; or your county auditor.

## VOTER REGISTRATION

You may register to vote by postcard form or in person if:

1. You are a citizen of the United States.
2. You are a resident of Iowa.
3. You will be at least 18 years old on or before election day.

NOTE: If you are 17 1/2 years old, you may register to vote, but your registration will not be effective until your 18th birthday.

If you move within the county where you are registered to vote, you may change your address before the close of registration:

1. By notifying the county auditor in writing. Include your full name as it appears on the voter registration records, your old and new addresses, and your signature. If more than one person is submitting a change, each person must sign the notice.
2. By completing a postcard registration form. Only one change may be submitted on each postcard.
3. By making the change in person at the county auditor's office or other registration sites.

For more information contact: Voter Registration, Hoover State Office Building, 515/281-5865; Des Moines 50319; or your county auditor.

# IOWA DEMOCRATIC PARTY

*Kim Warkentin, Executive Director*  
5661 Fluer Drive, Des Moines 50321;  
515/244-7292  
[www.iowademocrats.org](http://www.iowademocrats.org)

## State Central Committee Officers

Chair - Rob Tully, Des Moines  
1st Vice Chair - Deb Turner, Mason City  
2nd Vice Chair - Greg Steensland, Council Bluffs  
Treasurer - Mary Maloney, Des Moines  
Secretary - Cecilia Fineran, Denison

## National Committee Representatives

Committeewoman - Paulee Lipsman, Des Moines  
Committeewoman - Pat Marshall, Cedar Rapids  
Committeewoman - Deb Turner, Mason City  
Committeeman - Jim Wengert, Des Moines  
Committeeman - Rob Tully, Des Moines

## State Central Committee Members

- 1st District - Susan Pamperin, Davenport  
Maureen Donnelly, Iowa City  
Jean Pardee, Clinton  
Norm Sterzenbach, Hiawatha  
David Tingwald, Iowa City  
Marlyn Schepers, Muscatine
- 2nd District - Richard Machacek, Winthrop  
Jerry Lynch, Bernard  
Amanda Ragan, Mason City  
Delores Brandt, Oelwein  
Phil Specht, McGregor  
Maggie Stewart, Washburn
- 3rd District - Roxanne Coffelt, Norwalk  
Judy Bierkamp, Creston  
Ron Kuehn, Marshalltown  
Mike Moreland, Ottumwa  
Phyllis Peters, Ames  
Tracy Vance, Ft. Madison
- 4th District - Donna Clothier, Harlan  
Zella Jones, Stuart  
Joe Jongewaard, Des Moines  
Greg Steensland, Council Bluffs  
Emil Pavich, Council Bluffs  
Diane Stone, Des Moines
- 5th District - Janet Adams, Webster City  
John Crabtree, Whiting  
Tom Lipps, Algona  
Phil Meier, Boone  
Sylvia Schoer, Sioux Rapids  
Betty Taylor, Iowa Falls

# REPUBLICAN PARTY OF IOWA

*Dee Stewart, Executive Director*  
521 E. Locust, Des Moines 50309;  
515/282-8105  
[www.iowagop.org](http://www.iowagop.org)

## State Central Committee Officers

Chair - Kayne Robinson, Des Moines  
Co-chair - Leon Mosley, Waterloo

## National Committee Representatives

Committeewoman - Phyllis Kelly, Charles City  
Committeeman - Steve Roberts, Des Moines

## State Central Committee Members

- 1st District - Michael Clark, Cedar Rapids  
David Karwoski, Davenport  
Bill Vernon, Cedar Rapids
- 2nd District - De Byerly, Mason City  
John Hulsizer, Dubuque
- 3rd District - Ray Dearin, Ames  
Sharon Rexroth, Burlington  
Lisa Smith, Ottumwa
- 4th District - Dale Blair, Des Moines  
Margaret Chadwell, Des Moines  
Steve Scheffler, West Des Moines
- 5th District - Ray Hoffmann, Sioux City  
George Moriarty, Spencer  
Nancy Streck, Ida Grove



## CAUCUS RESULTS

### Democrats

Note: Delegate strength figures are projections by the Iowa Democratic Party of the percentage of state convention delegates each candidate controlled as a result of strength shown at the caucuses. In 1972 and 1976, the Iowa Democratic Party also projected the national delegates won based on the strength shown at the caucuses. In 1984 and 1988, the News Election Service (N.E.S.) also conducted straw polls. Since both the Iowa Democratic Party and N.E.S. results depend on volunteer reporting, the results are never complete. In 1992, a N.E.S. straw poll was not conducted. In all years, information was never reported from some precincts.

1972	Delegate Strength	National Delegates Won
Uncommitted .....	35.8%	18
Edmund Muskie .....	35.5%	18
George McGovern .....	22.6%	10
Others .....	7%	0
Hubert Humphrey .....	1.6%	0
Eugene McCarthy .....	1.4%	0
Shirley Chisholm .....	1.3%	0
Henry Jackson .....	1.1%	0

1976	Delegate Strength	National Delegates Won
Uncommitted .....	37.2%	18
Jimmy Carter .....	27.6%	13
Birch Bayh .....	13.2%	6
Fred Harris .....	9.9%	5
Morris Udall .....	6.0%	3
Sargent Shriver .....	3.3%	2
Others .....	1.8%	0
Henry Jackson .....	1.1%	0

1980	Delegate Strength
Jimmy Carter .....	59.1%
Edward Kennedy .....	31.2%
Uncommitted .....	9.6%

1984	Delegate Strength	N.E.S. Straw Poll
Walter Mondale .....	48.9%	44.5%
Gary Hart .....	16.5%	14.8%
George McGovern .....	10.3%	12.6%
Uncommitted .....	9.4%	7.5%
Alan Cranston .....	7.4%	9.0%
John Glenn .....	3.5%	5.3%
Reuben Askew .....	2.5%	3.3%
Jesse Jackson .....	1.5%	2.7%
Ernest Hollings .....	0.0%	0.3%

1988	Delegate Strength	N.E.S. Straw Poll
Richard Gephardt .....	31.3%	27.4%
Paul Simon .....	26.7%	24.3%
Michael Dukakis .....	22.2%	20.5%
Jesse Jackson .....	8.8%	11.1%
Bruce Babbitt .....	6.1%	9.2%
Uncommitted .....	4.5%	6.0%
Gary Hart .....	0.3%	1.0%
Albert Gore .....	0.0%	0.2%

1992	Delegate Strength
Tom Harkin .....	76.4%
Uncommitted .....	11.9%
Paul Tsongas .....	4.1%
Bill Clinton .....	2.8%
Bob Kerrey .....	2.4%
Jerry Brown .....	1.6%
Others .....	.6%

#### 1996

No preference polls conducted because President Clinton was unopposed for renomination.

### Republicans

The 1976 results are of a straw poll of 62 sample precincts conducted by the Republican Party of Iowa. Figures for 1980 are straw poll results from the caucuses conducted by the Republican Party of Iowa. No figures are provided for 1984 because incumbent President Ronald Reagan faced no opposition for his party's nomination. Figures for 1988 are straw poll results from the caucuses conducted by News Election Service (N.E.S.) Since both the Republican Party of Iowa and N.E.S. results depend on volunteer reporting, the results are never complete. In 1980 and 1988, information was never reported from some precincts.

1976	Straw Poll of Sample Precincts
Gerald Ford .....	264
Ronald Reagan .....	248
Undecided .....	62
Others .....	9

1980	Republican Party of Iowa Straw Poll	
George Bush .....	33,530	31.6%
Ronald Reagan .....	31,348	29.5%
Howard Baker .....	16,216	15.3%
John Connally .....	9,861	9.3%
Phil Crane .....	7,135	6.7%
John Anderson .....	4,585	4.3%
No Preference .....	1,800	1.7%
Robert Dole .....	1,576	1.5%

#### 1984

No poll taken - uncontested nomination

1988		N.E.S. Straw Poll
Robert Dole .....	40,661	37.4%
Pat Robertson .....	26,761	24.6%
George Bush .....	20,194	18.6%
Jack Kemp .....	12,088	11.1%
Pete DuPont .....	7,999	7.3%
No Preference .....	739	0.7%
Alexander Haig .....	364	0.3%

#### 1992

No poll taken - uncontested nomination

1996	
Bob Dole .....	25,378
Pat Buchanan .....	22,512
Lamar Alexander .....	17,003
Steve Forbes .....	9,816
Phil Gramm .....	9,001
Alan Keyes .....	7,179
Richard Lugar .....	3,576
Maurice Taylor .....	1,380
No preference .....	428
Robert Dornan .....	131
Other .....	47

## IOWA'S POPULAR VOTE FOR PRESIDENT

Year	Candidate	Party	Votes
1848	Zachary Taylor .....	Whig .....	12,052
	Lewis Cass .....	Democrat .....	10,626
1852	Franklin Pierce .....	Democrat .....	17,823
	Winfield Scott .....	Whig .....	15,895
1856	John C. Fremont .....	Republican .....	45,073
	James Buchanan .....	Democrat .....	37,568
1860	Abraham Lincoln .....	Republican .....	70,118
	Stephen Douglas .....	Democrat .....	55,639
1864	Abraham Lincoln .....	Republican .....	88,500
	George B. McClellan .....	Democrat .....	49,525
1868	Ulysses S. Grant .....	Republican .....	120,399
	Horatio Seymour .....	Democrat .....	74,040
1872	Ulysses S. Grant .....	Republican .....	131,566
	Horace Greeley .....	Democrat .....	71,179
1876	Rutherford B. Hayes .....	Republican .....	171,326
	Sam J. Tilden .....	Democrat .....	112,121
1880	James A. Garfield .....	Republican .....	183,904
	Winfield Hancock .....	Democrat .....	105,845
1884	James G. Blaine .....	Republican .....	197,088
	Grover Cleveland .....	Democrat .....	177,316
1888	Benjamin Harrison .....	Republican .....	211,603
	Grover Cleveland .....	Democrat .....	197,877
1892	Benjamin Harrison .....	Republican .....	219,795
	Grover Cleveland .....	Democrat .....	196,365
1896	William McKinley .....	Republican .....	289,293
	William J. Bryan .....	Democrat .....	223,741
1900	William McKinley .....	Republican .....	307,808
	William J. Bryan .....	Democrat .....	209,265
1904	Theodore Roosevelt .....	Republican .....	307,907
	Alton B. Parker .....	Democrat .....	149,141
1908	William H. Taft .....	Republican .....	275,210
	William J. Bryan .....	Democrat .....	200,771
1912	Woodrow Wilson .....	Democrat .....	185,325
	Theodore Roosevelt .....	Progressive .....	161,819
	William H. Taft .....	Republican .....	119,805
1916	Charles E. Hughes .....	Republican .....	280,439
	Woodrow Wilson .....	Democrat .....	221,699

1920	Warren Harding	Republican	634,674
	James M. Cox	Democrat	227,921
1924	Calvin Coolidge	Republican	537,458
	John W. Davis	Democrat	160,352
1928	Herbert Hoover	Republican	623,570
	Al Smith	Democrat	379,311
1932	Franklin D. Roosevelt	Democrat	598,019
	Herbert Hoover	Republican	414,483
1936	Franklin D. Roosevelt	Democrat	621,756
	Alfred Landon	Republican	487,977
1940	Wendell Willkie	Republican	632,370
	Franklin D. Roosevelt	Democrat	578,800
1944	Thomas Dewey	Republican	547,267
	Franklin D. Roosevelt	Democrat	499,876
1948	Harry Truman	Democrat	522,380
	Thomas Dewey	Republican	494,018
1952	Dwight D. Eisenhower	Republican	808,906
	Adlai Stevenson	Democrat	451,513
1956	Dwight D. Eisenhower	Republican	729,187
	Adlai Stevenson	Democrat	501,858
1960	Richard M. Nixon	Republican	722,381
	John F. Kennedy	Democrat	550,565
1964	Lyndon B. Johnson	Democrat	733,030
	Barry M. Goldwater	Republican	449,148
1968	Richard M. Nixon	Republican	619,106
	Hubert H. Humphrey	Democrat	476,699
	George C. Wallace	American Independent	66,422
1972	Richard M. Nixon	Republican	706,207
	George S. McGovern	Democrat	496,206
	John G. Schmitz	American Independent	22,056
1976	Gerald R. Ford	Republican	632,852
	Jimmy Carter	Democrat	619,874
	Eugene J. McCarthy	Nominated by Petition	19,828
1980	Ronald Reagan	Republican	676,026
	Jimmy Carter	Democrat	508,672
	John Anderson	Nominated by Petition	115,633
1984	Ronald Reagan	Republican	703,088
	Walter F. Mondale	Democrat	605,620
1988	Michael S. Dukakis	Democrat	670,557
	George Bush	Republican	545,355

1992	William J. Clinton .....	Democrat .....	586,353
	George Bush .....	Republican .....	504,891
	H. Ross Perot .....	Nominated by Petition .....	253,468
1996	William J. Clinton .....	Democrat .....	620,258
	Robert Dole .....	Republican .....	492,644
	H. Ross Perot .....	Reform .....	105,159

## IOWA'S POPULAR VOTE FOR SENATOR

United States Senators in Iowa were elected in joint session of the House and Senate of the General Assembly from 1846 to 1909. Starting in 1914, their election has been by popular vote. Terms are for six years.

Year	Candidate	Party	Votes
1962	Bourke B. Hickenlooper .....	Republican .....	431,364
	E.B. Smith .....	Democrat .....	376,602
1966	Jack Miller .....	Republican .....	522,339
	E.B. Smith .....	Democrat .....	324,114
1968	Harold E. Hughes .....	Democrat .....	574,884
	David M. Stanley .....	Republican .....	568,469
1972	Dick Clark .....	Democrat .....	662,637
	Jack Miller .....	Republican .....	530,525
	William A. Rocard, Jr. ....	American Independent .....	8,954
1974	John Culver .....	Democrat .....	462,947
	David M. Stanley .....	Republican .....	420,546
1978	Roger Jepsen .....	Republican .....	421,598
	Dick Clark .....	Democrat .....	395,066
1980	Charles E. Grassley .....	Republican .....	683,014
	John Culver .....	Democrat .....	581,545
1984	Tom Harkin .....	Democrat .....	716,883
	Roger Jepsen .....	Republican .....	564,381
1986	Charles E. Grassley .....	Republican .....	588,880
	John P. Roehrick .....	Democrat .....	299,406
1990	Tom Harkin .....	Democrat .....	529,571
	Tom Tauke .....	Republican .....	453,273
1992	Charles E. Grassley .....	Republican .....	899,761
	Jean Lloyd-Jones .....	Democrat .....	351,561
	Stuart Zimmerman .....	Natural Law .....	16,403
1996	Tom Harkin .....	Democrat .....	634,166
	Jim Ross Lightfoot .....	Republican .....	571,807

## IOWA'S POPULAR VOTE FOR GOVERNOR

Year	Candidate	Party	Votes
1960	Norman A. Erbe	Republican	645,026
	E. J. McManus	Democrat	592,063
1962	Harold E. Hughes	Democrat	430,899
	Norman A. Erbe	Republican	338,955
1964	Harold E. Hughes	Democrat	794,610
	Evan Hultman	Republican	365,131
1966	Harold E. Hughes	Democrat	494,259
	William G. Murray	Republican	394,518
1968	Robert D. Ray	Republican	614,328
	Paul Franzenburg	Democrat	521,216
1970	Robert D. Ray	Republican	403,394
	Robert D. Fulton	Democrat	368,911
	Robert D. Dilley	American Independent	18,933
1972	Robert D. Ray	Republican	707,177
	Paul Franzenburg	Democrat	487,282
	Robert D. Dilley	American Independent	15,715
1974	Robert D. Ray	Republican	534,518
	James Schaben	Democrat	377,553
1978	Robert D. Ray	Republican	491,713
	Jerome D. Fitzgerald	Democrat	345,519
1982	Terry E. Branstad	Republican	548,313
	Roxanne Conlin	Democrat	483,291
1986	Terry E. Branstad	Republican	472,712
	Lowell L. Junkins	Democrat	436,987
1990	Terry E. Branstad	Republican	591,852
	Donald D. Avenson	Democrat	379,372
1994	Terry E. Branstad	Republican	566,395
	Bonnie Campbell	Democrat	414,493
1998	Tom Vilsack	Democrat	500,231
	Jim Ross Lightfoot	Republican	444,787
	Jim Hennager	Reform	5,606
	Jim Schaefer	Natural Law	3,144
	Mark Kennis	Nominated by Petition	2,006

**IOWA PRIMARY ELECTION - JUNE 2, 1998**  
**Canvass by Counties of the Votes Cast for United States Senator**

	DAVID OSTERBERG DEM	SC DEM	TOTALS DEM	SC REF	TOTALS REF	CHUCK GRASSLEY REP	SC REP	TOTALS REP
ADAIR	292	3	295	0	0	722	1	723
ADAMS	167	1	168	1	1	379	0	379
ALLAMAKEE	227	0	227	0	0	1,941	4	1,945
APPANOOSE	263	1	264	0	0	594	0	594
AUDUBON	169	0	169	0	0	327	0	327
BENTON	447	1	448	0	0	818	0	818
BLACK HAWK	2,322	15	2,337	4	4	3,565	16	3,581
BOONE	948	3	951	0	0	1,051	3	1,054
BREMER	441	4	445	0	0	1,840	4	1,844
BUCHANAN	988	2	990	0	0	1,003	2	1,005
BUENA VISTA	266	0	266	0	0	937	0	937
BUTLER	183	0	183	0	0	1,657	0	1,657
CALHOUN	295	1	296	1	1	1,188	2	1,190
CARROLL	684	4	688	0	0	675	0	675
CASS	196	0	196	0	0	1,265	1	1,266
CEDAR	355	2	357	0	0	1,039	3	1,042
CERRO GORDO	843	4	847	2	2	1,748	2	1,750
CHEROKEE	559	1	560	0	0	914	3	917
CHICKASAW	799	3	802	0	0	975	6	981
CLARKE	270	3	273	0	0	472	0	472
CLAY	343	0	343	0	0	1,444	0	1,444
CLAYTON	526	1	527	0	0	951	0	951
CLINTON	663	0	663	0	0	1,403	0	1,403
CRAWFORD	315	0	315	0	0	1,196	0	1,196
DALLAS	1,172	3	1,175	0	0	1,803	4	1,807
DAVIS	711	1	712	0	0	380	0	380
DECATUR	420	5	425	0	0	788	1	789
DELAWARE	230	0	230	0	0	1,055	0	1,055
DES MOINES	1,098	0	1,098	0	0	990	0	990
DICKINSON	331	1	332	0	0	681	2	683
DUBUQUE	3,060	10	3,070	0	0	1,628	5	1,633
EMMET	311	2	313	0	0	327	0	327
FAYETTE	492	0	492	0	0	1,957	1	1,958
FLOYD	350	1	351	0	0	680	0	680
FRANKLIN	166	0	166	0	0	720	0	720
FREMONT	180	1	181	0	0	930	1	931
GREENE	415	0	415	0	0	734	0	734
GRUNDY	167	0	167	0	0	1,246	0	1,246
GUTHRIE	379	1	380	0	0	1,211	2	1,213
HAMILTON	452	1	453	0	0	775	0	775
HANCOCK	256	1	257	1	1	1,308	0	1,308
HARDIN	446	1	447	0	0	1,105	4	1,109
HARRISON	309	3	312	0	0	596	1	597
HENRY	1,264	8	1,272	0	0	1,193	1	1,194
HOWARD	797	2	799	0	0	621	2	623
HUMBOLDT	237	0	237	1	1	902	3	905
IDA	133	0	133	0	0	1,051	0	1,051
IOWA	437	1	438	0	0	911	0	911
JACKSON	857	1	858	0	0	505	0	505
JASPER	1,850	2	1,852	1	1	1,937	0	1,937
JEFFERSON	267	2	269	0	0	1,790	26	1,816
JOHNSON	5,792	31	5,823	4	4	1,836	5	1,841
JONES	381	2	383	0	0	1,075	2	1,077
KEOKUK	374	0	374	0	0	745	0	745
KOSSUTH	773	0	773	0	0	838	1	839
LEE	1,202	4	1,206	3	3	697	0	697
LINN	5,367	23	5,390	6	6	8,107	37	8,144
LOUISA	286	0	286	0	0	455	0	455
LUCAS	239	0	239	0	0	646	0	646
LYON	156	0	156	0	0	1,525	0	1,525
MADISON	836	4	840	1	1	947	3	950
MAHASKA	389	2	391	0	0	1,989	2	1,991
MARION	616	0	616	0	0	1,782	1	1,783
MARSHALL	1,222	11	1,233	3	3	2,714	8	2,722
MILLS	216	2	218	0	0	980	2	982
MITCHELL	236	1	237	0	0	668	1	669
MONONA	578	1	579	0	0	537	0	537
MONROE	664	3	667	0	0	371	0	371
MONTGOMERY	143	1	144	0	0	1,486	1	1,487
MUSCATINE	478	3	481	2	2	2,077	9	2,086
O'BRIEN	192	0	192	0	0	1,274	3	1,277
OSCEOLA	81	0	81	1	1	1,138	0	1,138
PAGE	182	0	182	0	0	1,967	5	1,972
PALO ALTO	358	0	358	0	0	399	0	399
PLYMOUTH	193	0	193	0	0	823	0	823
POCAHONTAS	180	0	180	0	0	386	0	386
POLK	17,662	161	17,823	10	10	19,969	119	20,088
POTTAWATTAMIE	1219	14	1,233	1	1	3,896	17	3,913
POWESHIEK	473	1	474	0	0	1,125	1	1,126
RINGGOLD	305	1	306	0	0	659	1	660
SAC	171	0	171	0	0	1,159	0	1,159
SCOTT	2,123	25	2,148	2	2	8,335	41	8,376
SHELBY	441	0	441	0	0	824	0	824
SIoux	190	0	190	0	0	3,518	0	3,518
STORY	2,795	22	2,817	2	2	3,575	23	3,598
TAMA	550	2	552	1	1	882	1	883
TAYLOR	193	0	193	0	0	507	0	507
UNION	244	0	244	0	0	694	0	694
VAN BUREN	272	1	273	0	0	649	1	650
WAPELLO	2,831	32	2,863	3	3	1,293	7	1,300
WARREN	1,312	4	1,316	0	0	1,812	3	1,815
WASHINGTON	489	1	489	2	2	1,275	3	1,278
WAYNE	193	0	193	0	0	469	0	469
WEBSTER	1,501	10	1,511	0	0	1,567	4	1,571
WINNEBAGO	401	1	402	0	0	784	1	785
WINNESHIEK	349	1	350	0	0	826	6	832
WOODBURY	1,389	15	1,404	1	1	3,088	8	3,096
WORTH	195	1	196	0	0	753	2	755
WRIGHT	265	0	265	0	0	894	1	895
<b>TOTALS</b>	<b>65,064</b>	<b>476</b>	<b>65,540</b>	<b>53</b>	<b>53</b>	<b>149,943</b>	<b>419</b>	<b>150,362</b>

**IOWA PRIMARY ELECTION - JUNE 2, 1998**  
**Canvass by Counties of the Votes Cast for United States Representative**

**U. S. REPRESENTATIVE, FIRST DISTRICT**

	BOB RUSH DEM	SC. DEM	TOTALS DEM	CHARLES THURSTON REF	SC. REF	TOTALS REF	JIM LEACH REP	SC. REP	TOTALS REP
CEDAR	336	1	337	3	0	3	981	7	988
CLINTON	654	0	654	7	0	7	1,312	0	1,312
JOHNSON	5,706	36	5,742	13	0	13	1,769	12	1,781
JONES	379	0	379	2	0	2	987	6	993
LINN	5,380	30	5,410	19	0	19	7,643	43	7,686
LOUISA	292	0	292	3	0	3	451	0	451
MUSCATINE	476	5	481	3	1	4	2,065	11	2,096
SCOTT	2,133	23	2,156	10	1	11	8,439	61	8,500
<b>TOTALS</b>	<b>15,356</b>	<b>95</b>	<b>15,451</b>	<b>60</b>	<b>2</b>	<b>62</b>	<b>23,667</b>	<b>140</b>	<b>23,807</b>

**U.S. REPRESENTATIVE, SECOND DISTRICT**

	ROB TULLY DEM	SC. DEM	TOTALS DEM	SC. REF	TOTALS REF	JIM NUSSLE REP	SC. REP	TOTALS REP
ALLAMAKEE	222	0	222	0	0	1,824	1	1,825
BENTON	421	0	421	0	0	791	3	794
BLACK HAWK	2,329	7	2,336	3	3	3,206	27	3,233
BREMER	418	1	419	0	0	1,664	9	1,673
BUCHANAN	975	1	976	0	0	984	4	988
BUTLER	177	0	177	0	0	1,460	0	1,460
CERRO GORDO	823	3	826	0	0	1,576	3	1,579
CHICKASAW	762	9	771	0	0	860	5	865
CLAYTON	495	0	495	0	0	887	0	887
DELAWARE	222	0	222	0	0	983	0	983
DUBUQUE	3,437	12	3,449	0	0	1,579	6	1,585
FAYETTE	458	0	458	0	0	1,809	2	1,811
FLOYD	322	1	323	0	0	625	0	625
GRUNDY	161	0	161	0	0	1,123	1	1,124
HOWARD	766	1	767	0	0	579	3	582
IOWA	413	1	414	0	0	870	0	870
JACKSON	757	1	758	0	0	490	0	490
MITCHELL	233	0	233	0	0	619	2	621
TAMA	525	0	525	0	0	830	1	831
WINNESHIEK	328	1	329	0	0	781	7	788
WORTH	189	0	189	0	0	696	2	698
<b>TOTALS</b>	<b>14,433</b>	<b>38</b>	<b>14,471</b>	<b>3</b>	<b>3</b>	<b>24,216</b>	<b>76</b>	<b>24,292</b>

**U.S. REPRESENTATIVE, THIRD DISTRICT**

	LEONARD L. BOSWELL DEM	SC. DEM	TOTALS DEM	SC. REF	TOTALS REF	PHIL FERREN REP	JAY MARCUS REP	LARRY MCKIBBEN REP	SC. REP	TOTALS REP
ADAMS	195	0	195	0	0	76	71	188	1	336
APPANOOSE	356	0	356	0	0	304	87	205	0	596
CLARKE	350	1	351	0	0	70	54	304	0	428
DAVIS	804	0	804	0	0	104	80	164	1	349
DECATUR	549	2	551	0	0	112	104	449	0	665
DES MOINES	2,560	0	2,560	0	0	267	191	385	0	843
HENRY	1,358	4	1,362	0	0	217	271	587	0	1,075
JASPER	2,033	3	2,036	2	2	225	188	1,465	0	1,878
JEFFERSON	310	2	312	0	0	163	1,152	910	3	2,228
KEOKUK	582	0	582	0	0	165	155	262	0	582
LEE	1,341	2	1,343	2	2	140	123	392	0	655
LUCAS	278	0	278	0	0	108	101	334	0	543
MAHASKA	474	2	476	0	0	180	296	1,362	3	1,841
MARION	748	0	748	0	0	130	224	1,225	0	1,579
MARSHALL	1,383	5	1,388	3	3	168	105	2,563	1	2,837
MONROE	763	1	764	0	0	105	71	155	1	332
PAGE	212	0	212	0	0	252	385	1,154	2	1,793
POWESHIEK	523	0	523	0	0	209	116	701	0	1,026
RINGGOLD	402	1	403	0	0	95	113	361	0	569
STORY	3,017	18	3,035	1	1	308	411	2,578	4	3,301
TAYLOR	256	0	256	0	0	79	68	308	0	455
UNION	424	0	424	0	0	71	67	489	0	627
VAN BUREN	337	1	338	0	0	94	126	394	1	615
WAPELLO	3,182	28	3,210	1	1	417	284	512	5	1,218
WARREN	1,622	3	1,625	0	0	182	196	1,245	1	1,624
WASHINGTON	552	1	553	2	2	212	273	634	2	1,121
WAYNE	249	1	250	0	0	122	90	190	1	403
<b>TOTALS</b>	<b>24,860</b>	<b>75</b>	<b>24,935</b>	<b>11</b>	<b>11</b>	<b>4,575</b>	<b>5,402</b>	<b>19,516</b>	<b>26</b>	<b>29,519</b>



U.S. REPRESENTATIVE, FOURTH DISTRICT

	JON DVORAK DEM	SC DEM	TOTALS DEM	SC REF	TOTALS REF	GREG GANSKE REP	SC REP	TOTALS REP
ADAIR	268	9	277	0	0	677	2	679
AUDUBON	151	0	151	0	0	300	0	300
CASS	188	5	193	0	0	1,203	2	1,205
DALLAS	1,115	5	1,120	0	0	1,746	3	1,749
FREMONT	178	1	179	0	0	900	0	900
GUTHRIE	355	0	355	0	0	1,119	1	1,120
HARRISON	303	1	304	0	0	581	2	583
MADISON	797	8	805	0	0	903	3	906
MILLS	212	1	213	0	0	959	3	962
MONTGOMERY	138	2	140	0	0	1,451	1	1,452
POLK	17,031	131	17,162	8	8	19,426	101	19,527
POTTAWATTAMIE	1,175	12	1,187	0	0	3,768	19	3,787
SHELBY	415	0	415	0	0	766	0	766
<b>TOTALS</b>	<b>22,326</b>	<b>175</b>	<b>22,501</b>	<b>8</b>	<b>8</b>	<b>33,799</b>	<b>137</b>	<b>33,936</b>

U.S. REPRESENTATIVE, FIFTH DISTRICT

	SC DEM	TOTALS DEM	SC REF	TOTALS REF	TOM LATHAM REP	SC REP	TOTALS REP
BOONE	40	40	0	0	1,007	2	1,009
BUENA VISTA	6	6	0	0	893	2	895
CALHOUN	19	19	0	0	1,116	2	1,118
CARROLL	19	19	0	0	631	0	631
CHEROKEE	10	10	0	0	899	1	900
CLAY	1	1	0	0	1,337	0	1,337
CRAWFORD	0	0	0	0	995	0	995
DICKINSON	18	18	0	0	669	0	669
EMMET	5	5	0	0	309	0	309
FRANKLIN	1	1	0	0	696	0	696
GREENE	8	8	0	0	702	2	704
HAMILTON	16	16	0	0	748	2	750
HANCOCK	8	8	2	2	1,251	3	1,254
HARDIN	18	18	0	0	1,051	0	1,051
HUMBOLDT	8	8	1	1	852	2	854
IDA	0	0	0	0	985	0	985
KOSSUTH	5	5	0	0	806	0	806
LYON	3	3	0	0	1,465	0	1,465
MONONA	11	11	0	0	526	0	526
O'BRIEN	13	13	0	0	1,249	4	1,253
OSCEOLA	0	0	1	1	1,082	0	1,082
PALO ALTO	0	0	0	0	363	0	363
PLYMOUTH	0	0	0	0	784	0	784
POCAHONTAS	2	2	0	0	369	1	370
SAC	0	0	0	0	1,099	0	1,099
SIoux	0	0	0	0	3,520	2	3,522
WEBSTER	58	58	0	0	1,505	1	1,506
WINNEBAGO	8	8	0	0	765	0	765
WOODBURY	119	119	1	1	3,037	11	3,048
WRIGHT	0	0	0	0	852	0	852
<b>TOTALS</b>	<b>396</b>	<b>396</b>	<b>5</b>	<b>5</b>	<b>31,563</b>	<b>35</b>	<b>31,598</b>

## GOVERNOR

	MARK McCORMICK DEM	TOM VILSACK DEM	SC DEM	TOTALS DEM	JIM HENNAGER REF	JEFFREY L. HUGHES, SR. REF	EDWARD MOSES REF	SC REF	TOTALS REF	JIM ROSS LIGHTFOOT REP	DAVID A. OMAN REP	PAUL D. PATE REP	SC REP	TOTALS REP
ADAIR	201	166	3	370	0	0	0	0	0	599	117	44	1	761
ADAMS	112	76	2	190	0	1	0	0	1	323	71	11	0	405
ALLAMAKEE	193	86	1	280	1	0	0	0	1	1,426	400	256	0	2,082
APPANOOSE	190	194	0	384	1	1	1	0	3	477	147	26	0	650
AUDUBON	172	93	0	265	0	0	0	0	0	303	49	15	0	367
BENTON	216	325	2	543	0	0	0	0	0	565	177	121	0	863
BLACK HAWK	1,263	1,690	6	2,959	3	0	2	2	7	2,048	1,423	228	2	3,701
BOONE	583	673	4	1,260	2	1	0	1	4	837	233	50	0	1,120
BREMER	282	263	1	546	0	3	0	0	3	1,121	653	143	3	1,920
BUCHANAN	535	674	2	1,211	2	0	0	0	2	713	170	138	4	1,025
BUENA VISTA	242	121	1	364	0	0	0	0	0	749	188	74	1	1,012
BUTLER	131	103	0	234	0	0	1	0	1	1,183	394	108	0	1,685
CALHOUN	276	104	0	380	0	3	1	0	4	942	273	77	1	1,293
CARROLL	1,001	243	4	1,248	0	0	1	0	1	554	143	31	2	730
CASS	125	123	0	248	1	0	1	0	2	1,084	241	53	1	1,379
CEDAR	197	197	1	395	0	2	1	0	3	718	214	166	0	1,098
CERRO GORDO	645	410	3	1,058	3	0	11	0	14	1,105	678	92	1	1,876
CHEROKEE	494	243	0	737	0	0	0	0	0	752	173	50	0	975
CHICKASAW	605	428	1	1,034	5	3	0	0	8	716	198	75	4	993
CLARKE	208	167	1	376	0	0	1	0	1	399	85	13	0	497
CLAY	310	137	0	447	0	1	2	0	3	950	582	111	0	1,643
CLAYTON	422	400	0	822	1	2	0	0	3	759	185	112	0	1,056
CLINTON	366	588	0	954	6	5	1	0	12	972	291	413	0	1,676
CRAWFORD	279	203	0	482	0	0	0	0	0	1,165	181	70	0	1,416
DALLAS	630	782	4	1,416	0	3	1	2	6	1,287	502	95	1	1,885

DAVIS	450	465	1	916	0	0	0	0	0	0	312	62	19	0	393
DECATUR	320	215	4	539	2	1	0	0	3	731	93	29	0	853	
DELAWARE	202	187	0	389	1	1	1	0	3	740	231	240	0	1,211	
DES MOINES	558	2,816	0	3,374	5	3	1	0	9	926	103	89	0	1,118	
DICKINSON	287	138	1	426	1	0	1	0	2	442	273	24	0	739	
DUBUQUE	1,600	2,659	7	4,266	1	2	1	0	4	1,315	281	211	2	1,809	
EMMET	239	178	2	419	0	0	0	0	0	227	93	22	0	342	
FAYETTE	265	362	0	627	0	1	0	0	1	1,461	400	236	0	2,097	
FLOYD	254	224	0	478	0	1	1	0	2	490	208	37	0	735	
FRANKLIN	149	82	0	231	0	0	0	0	0	477	224	56	0	757	
FREMONT	125	85	3	213	0	0	0	0	0	954	48	27	0	1,029	
GREENE	391	194	3	588	0	0	0	0	0	567	205	25	0	797	
GRUNDY	95	113	0	208	0	0	1	0	1	795	399	79	0	1,273	
GUTHRIE	210	259	3	472	0	0	0	0	0	977	258	64	1	1,300	
HAMILTON	331	242	1	574	0	0	0	0	0	568	191	43	0	802	
HANCOCK	205	98	3	306	1	2	2	0	5	987	317	55	3	1,362	
HARDIN	419	202	1	622	0	0	0	0	0	809	304	53	3	1,169	
HARRISON	176	182	2	360	0	0	0	0	0	566	43	18	2	629	
HENRY	74	1,627	2	1,703	1	0	0	0	1	847	207	156	15	1,225	
HOWARD	599	415	2	1,016	1	0	0	0	1	463	129	32	2	626	
HUMBOLDT	269	91	2	362	0	0	0	1	1	637	242	68	3	950	
IDA	163	38	0	201	0	1	0	0	1	910	276	83	0	1,269	
IOWA	262	318	0	580	0	0	0	0	0	678	158	109	0	945	
JACKSON	461	929	0	1,390	1	0	1	0	2	408	104	59	0	571	
JASPER	806	1,478	6	2,290	1	2	3	1	7	1,500	445	125	2	2,072	
JEFFERSON	76	279	1	356	0	0	0	0	0	1,359	484	184	9	2,036	
JOHNSON	3,597	3,586	29	7,212	11	4	1	2	18	1,221	457	256	1	1,935	

	MARK MCCORMICK DEM	TOM VILSACK DEM	SC DEM	TOTALS DEM	JIM HENNAGER REF	JEFFREY L. HUGHES, SR. REF	EDWARD MOSES REF	SC REF	TOTALS REF	JIM ROSS LIGHTFOOT REP	DAVID A. OMAN REP	PAUL D. PATE REP	SC REP	TOTALS REP
JONES	228	262	0	490	0	2	0	0	2	788	204	176	1	1,169
KEOKUK	322	406	0	728	1	0	0	0	1	604	141	52	0	797
KOSSUTH	721	397	2	1,120	1	0	1	0	2	605	241	49	1	896
LEE	192	1,336	1	1,529	0	2	1	2	5	589	88	68	1	746
LINN	2,427	3,844	27	6,298	12	5	5	2	24	4,793	1,026	2,803	5	8,627
LOUISA	59	308	0	367	2	0	1	0	3	326	104	55	0	485
LUCAS	148	153	0	301	1	1	1	0	3	509	135	45	0	689
LYON	128	54	1	183	0	2	0	0	2	1,203	177	202	0	1,582
MADISON	559	462	5	1,026	0	0	1	2	3	787	166	36	1	990
MAHASKA	246	308	2	556	0	0	2	0	2	1,673	476	118	0	2,267
MARION	443	409	0	852	3	1	7	0	11	1,500	341	76	0	1,917
MARSHALL	527	978	6	1,511	2	1	3	0	6	1,851	775	227	3	2,856
MILLS	139	150	2	291	0	0	0	0	0	949	80	40	1	1,070
MITCHELL	196	92	0	288	1	0	0	0	1	484	159	31	0	674
MONONA	574	214	2	790	1	0	0	1	2	492	62	16	0	570
MONROE	420	411	4	835	0	0	0	0	0	286	84	22	0	392
MONTGOMERY	95	65	2	162	0	0	2	0	2	1,447	117	88	0	1,652
MUSCATINE	236	351	1	588	2	1	0	2	5	1,433	642	254	3	2,332
O'BRIEN	186	53	0	239	1	0	0	0	1	1,076	210	97	1	1,384
OSCEOLA	70	36	0	106	1	0	0	0	1	929	177	87	0	1,193
PAGE	113	90	13	216	0	1	0	0	1	2,008	134	43	3	2,188
PALO ALTO	351	221	0	572	0	1	0	0	1	323	112	35	0	470
PLYMOUTH	209	83	0	292	0	1	1	0	2	745	134	76	0	955
POCAHONTAS	192	57	2	251	2	1	0	0	3	297	80	24	0	401
POLK	12,040	11,842	134	24,016	22	20	14	15	71	13,347	7,290	947	48	21,632

POTTAWATTAMIE .....	672	764	13	1,449	2	3	3	0	8	3,460	542	234	5	4,241
POWESHIEK .....	296	299	1	596	0	1	0	0	1	838	312	65	0	1,215
RINGGOLD .....	235	145	3	383	0	0	0	0	0	548	135	21	1	705
SAC .....	157	74	0	231	0	0	1	0	1	848	314	64	0	1,226
SCOTT .....	1,016	1,556	14	2,586	4	6	2	2	14	6,052	2,344	886	29	9,311
SHELBY .....	334	302	0	636	1	0	0	0	1	815	79	27	0	921
SIOUX .....	173	73	0	246	0	3	1	0	4	3,593	411	160	0	4,164
STORY .....	2,437	1,055	13	3,505	10	1	5	2	18	2,545	1,050	214	5	3,814
TAMA .....	252	441	1	694	1	0	0	0	1	665	187	56	2	910
TAYLOR .....	176	72	1	249	0	0	0	0	0	491	35	15	0	541
UNION .....	255	201	0	456	0	0	0	0	0	651	104	34	0	789
VAN BUREN .....	126	252	3	381	0	0	0	0	0	529	98	69	1	697
WAPELLO .....	1,499	2,157	34	3,690	4	1	6	0	11	1,025	248	99	1	1,373
WARREN .....	829	943	3	1,775	0	1	2	0	3	1,500	383	75	1	1,959
WASHINGTON .....	122	567	0	689	0	0	1	1	2	856	371	139	0	1,366
WAYNE .....	156	112	0	268	0	0	0	0	0	415	75	14	0	504
WEBSTER .....	1,938	373	2	2,313	0	0	0	0	0	1,379	311	60	1	1,751
WINNEBAGO .....	328	143	0	471	2	0	0	0	2	554	207	45	1	807
WINNESHIEK .....	300	125	1	426	1	0	0	0	1	643	146	86	1	876
WOODBURY .....	1,130	712	7	1,849	2	1	0	1	4	2,647	463	223	11	3,344
WORTH .....	159	72	1	232	1	0	2	0	3	565	180	23	2	770
WRIGHT .....	278	159	0	437	0	0	0	0	0	722	249	52	0	1,023
<b>TOTALS .....</b>	<b>55,950</b>	<b>59,130</b>	<b>410</b>	<b>115,490</b>	<b>131</b>	<b>99</b>	<b>99</b>	<b>39</b>	<b>368</b>	<b>113,499</b>	<b>35,402</b>	<b>13,299</b>	<b>193</b>	<b>162,393</b>



**IOWA PRIMARY ELECTION - JUNE 2, 1998**  
**Canvass by Counties of the Votes Cast for Auditor of State**

	SC DEM	TOTALS DEM	SC REF	TOTALS REF	RICHARD D JOHNSON REP	SC REP	TOTALS REP
ADAIR	2	2	0	0	591	0	591
ADAMS	0	0	0	0	324	0	324
ALLAMAKEE	3	3	0	0	1,474	2	1,476
APPANOOSE	1	1	0	0	444	0	444
AUDUBON	0	0	0	0	273	0	273
BENTON	14	14	0	0	665	0	665
BLACK HAWK	88	88	1	1	3,017	3	3,020
BOONE	12	12	0	0	899	4	903
BREMER	11	11	0	0	1,409	2	1,411
BUCHANAN	13	13	0	0	829	1	830
BUENA VISTA	8	8	0	0	784	0	784
BUTLER	0	0	0	0	1,298	0	1,298
CALHOUN	9	9	0	0	943	2	945
CARROLL	11	11	0	0	486	1	487
CASS	0	0	0	0	1,004	0	1,004
CEDAR	2	2	0	0	872	2	874
CERRO GORDO	35	35	0	0	1,429	2	1,431
CHEROKEE	0	0	0	0	730	0	730
CHICKASAW	21	21	0	0	752	1	753
CLARKE	3	3	0	0	396	0	396
CLAY	0	0	0	0	1,232	0	1,232
CLAYTON	0	0	0	0	820	0	820
CLINTON	0	0	0	0	1,285	0	1,285
CRAWFORD	0	0	0	0	894	0	894
DALLAS	17	17	0	0	1,519	0	1,519
DAVIS	3	3	0	0	314	2	316
DECATUR	10	10	0	0	632	0	632
DELAWARE	0	0	0	0	854	0	854
DES MOINES	0	0	0	0	766	4	770
DICKINSON	9	9	0	0	586	1	587
DUBUQUE	181	181	0	0	1,260	2	1,262
EMMET	1	1	0	0	238	0	238
FAYETTE	1	1	0	0	1,522	0	1,522
FLOYD	0	0	0	0	544	0	544
FRANKLIN	1	1	0	0	556	0	556
FREMONT	7	7	0	0	736	0	736
GREENE	3	3	0	0	581	1	582
GRUNDY	2	2	0	0	955	0	955
GUTHRIE	1	1	0	0	937	1	938
HAMILTON	10	10	0	0	638	0	638
HANCOCK	6	6	1	1	1,097	3	1,100
HARDIN	7	7	0	0	937	2	939
HARRISON	7	7	0	0	494	2	496
HENRY	26	26	0	0	995	0	995
HOWARD	13	13	0	0	481	1	482
HUMBOLDT	3	3	0	0	735	1	736
IDA	0	0	0	0	833	0	833
IOWA	4	4	0	0	726	0	726
JACKSON	0	0	0	0	389	0	389
JASPER	6	6	0	0	1,700	0	1,700
JEFFERSON	2	2	0	0	1,415	3	1,418
JOHNSON	143	143	1	1	1,517	4	1,521
JONES	12	12	0	0	868	2	870
KEOKUK	0	0	0	0	529	0	529
KOSSUTH	0	0	0	0	680	0	680
LEE	8	8	2	2	582	0	582
LINN	320	320	0	0	6,635	16	6,651
LOUISA	0	0	0	0	418	0	418
LUCAS	0	0	0	0	526	0	526
LYON	1	1	0	0	1,287	0	1,287
MADISON	14	14	1	1	778	1	779
MAHASKA	1	1	0	0	1,614	3	1,617
MARION	0	0	0	0	1,277	0	1,277
MARSHALL	70	70	1	1	2,334	6	2,340
MILLS	0	0	0	0	786	1	787
MITCHELL	4	4	0	0	550	0	550
MONONA	2	2	0	0	429	0	429
MONROE	8	8	0	0	317	0	317
MONTGOMERY	0	0	0	0	1,293	0	1,293
MUSCATINE	7	7	0	0	1,789	2	1,791
O'BRIEN	0	0	0	0	1,040	1	1,041
OSCEOLA	0	0	0	0	906	0	906
PAGE	2	2	0	0	1,733	0	1,733
PALO ALTO	0	0	0	0	315	0	315
PLYMOUTH	0	0	0	0	691	0	691
POCAHONTAS	0	0	0	0	308	0	308
POLK	1,087	1,087	7	7	16,682	67	16,749
POTTAWATTAMIE	67	67	0	0	3,254	12	3,266
POWESHIEK	3	3	0	0	908	0	908
RINGGOLD	3	3	0	0	537	0	537
SAC	0	0	0	0	967	0	967
SCOTT	138	138	1	1	6,697	12	6,709
SHELBY	0	0	0	0	647	0	647
SIOUX	0	0	0	0	2,919	0	2,919
STORY	67	67	1	1	3,099	4	3,103
TAMA	2	2	0	0	726	1	727
TAYLOR	2	2	0	0	440	0	440
UNION	0	0	0	0	592	0	592
VAN BUREN	2	2	0	0	559	1	560
WAPELLO	121	121	0	0	1,049	2	1,051
WARREN	13	13	0	0	1,470	2	1,472
WASHINGTON	4	4	0	0	1,068	2	1,070
WAYNE	1	1	0	0	357	0	357
WEBSTER	41	41	0	0	1,291	3	1,294
WINNEBAGO	5	5	0	0	688	0	688
WINNESHIEK	5	5	0	0	660	1	661
WOODBURY	83	83	1	1	2,510	6	2,516
WORTH	2	2	0	0	603	1	604
WRIGHT	0	0	0	0	815	0	815
<b>TOTALS</b>	<b>2,789</b>	<b>2,789</b>	<b>17</b>	<b>17</b>	<b>123,030</b>	<b>193</b>	<b>123,223</b>

**IOWA PRIMARY ELECTION - JUNE 2, 1998**  
**Canvass by Counties of the Votes Cast for Treasurer of State**

	MICHAEL L. FITZGERALD DEM	SC DEM	TOTALS DEM	SC REF	TOTALS REF	SC REP	TOTALS REP
ADAIR	320	0	320	0	0	2	2
ADAMS	181	0	181	0	0	2	2
ALLAMAKEE	227	0	227	0	0	16	16
APPANOOSE	310	0	310	0	0	9	9
AUDUBON	216	0	216	0	0	0	0
BENTON	451	0	451	0	0	24	24
BLACK HAWK	2,460	3	2,463	2	2	70	70
BOONE	1,032	2	1,034	0	0	16	16
BREMER	429	0	429	0	0	13	13
BUCHANAN	1,040	4	1,044	0	0	19	19
BUENA VISTA	304	0	304	0	0	22	22
BUTLER	188	0	188	0	0	1	1
CALHOUN	317	0	317	0	0	21	21
CARROLL	846	1	847	0	0	8	8
CASS	210	0	210	0	0	2	2
CEDAR	351	0	351	0	0	12	12
CERRO GORDO	913	0	913	0	0	31	31
CHEROKEE	585	0	585	0	0	4	4
CHICKASAW	899	1	900	0	0	22	22
CLARKE	320	0	320	0	0	6	6
CLAY	364	0	364	0	0	1	1
CLAYTON	646	0	646	0	0	0	0
CLINTON	770	0	770	0	0	0	0
CRAWFORD	395	0	395	0	0	0	0
DALLAS	1,235	1	1,236	0	0	20	20
DAVIS	781	0	781	0	0	0	0
DECATUR	477	0	477	0	0	10	10
DELAWARE	295	0	295	1	1	0	0
DEL MOINES	2,160	0	2,160	0	0	0	0
DICKINSON	348	1	349	0	0	16	16
DUBUQUE	3,336	4	3,340	0	0	74	74
EMMET	339	0	339	0	0	0	0
FAYETTE	512	0	512	0	0	1	1
FLOYD	383	1	384	0	0	0	0
FRANKLIN	177	0	177	0	0	0	0
FREMONT	190	0	190	0	0	9	9
GREENE	495	0	495	0	0	7	7
GRUNDY	169	0	169	0	0	8	8
GUTHRIE	405	0	405	0	0	5	5
HAMILTON	483	0	483	0	0	8	8
HANCOCK	265	1	266	1	1	14	14
HARDIN	492	0	492	0	0	29	29
HARRISON	324	1	325	0	0	12	12
HENRY	1,257	4	1,261	0	0	18	18
HOWARD	863	1	864	0	0	9	9
HUMBOLDT	278	1	279	1	1	15	15
IDA	141	0	141	0	0	0	0
IOWA	451	2	453	0	0	3	3
JACKSON	911	0	911	0	0	1	1
JASPER	2,030	1	2,031	0	0	5	5
JEFFERSON	287	0	287	0	0	33	33
JOHNSON	5,608	11	5,619	1	1	17	17
JONES	423	0	423	0	0	34	34
KEOKUK	545	0	545	0	0	0	0
KOSSUTH	879	0	879	0	0	3	3
LEE	1,246	1	1,247	2	2	4	4
LINN	5,319	14	5,333	1	1	361	361
LUSA	297	0	297	0	0	0	0
LUCAS	256	0	256	0	0	10	10
LYON	153	0	153	0	0	3	3
MADISON	897	0	897	2	2	11	11
MAHASKA	494	1	495	0	0	14	14
MARION	699	0	699	0	0	2	2
MARSHALL	1,356	2	1,358	2	2	103	103
MILLS	230	0	230	0	0	10	10
MITCHELL	249	0	249	0	0	8	8
MONONA	621	0	621	0	0	3	3
MONROE	715	0	715	0	0	3	3
MONTGOMERY	151	0	151	0	0	8	8
MUSCATINE	478	0	478	1	1	15	15
O'BRIEN	190	0	190	0	0	19	19
OSCEOLA	79	0	79	0	0	4	4
PAGE	206	0	206	0	0	7	7
PALO ALTO	469	0	469	0	0	0	0
PLYMOUTH	209	0	209	0	0	0	0
POCAHONTAS	208	0	208	0	0	1	1
POLK	19,519	79	19,598	11	11	1,119	1,119
POTTAWATTAMIE	1,235	7	1,242	0	0	147	147
POWESHIEK	499	0	499	0	0	0	0
RINGGOLD	331	1	332	0	0	2	2
SAC	200	0	200	0	0	0	0
SCOTT	2,210	6	2,216	1	1	348	348
SHELBY	515	0	515	0	0	0	0
SIQUX	80	0	80	0	0	0	0
STORY	2,997	2	2,999	1	1	121	121
TAMA	575	0	575	0	0	11	11
TAYLOR	229	0	229	0	0	2	2
UNION	360	0	360	0	0	0	0
VAN BUREN	316	1	317	0	0	9	9
WAPELLO	2,985	11	2,996	0	0	29	29
WARREN	1,514	1	1,515	0	0	9	9
WASHINGTON	532	0	532	0	0	8	8
WAYNE	230	0	230	0	0	2	2
WEBSTER	1,751	1	1,752	0	0	37	37
WINNEBAGO	412	0	412	0	0	13	13
WINNESHIEK	359	1	360	0	0	12	12
WOODBURY	1,522	0	1,522	1	1	117	117
WORTH	206	0	206	0	0	8	8
WRIGHT	364	0	364	0	0	1	1
<b>TOTALS</b>	<b>93,876</b>	<b>171</b>	<b>94,047</b>	<b>28</b>	<b>28</b>	<b>3,224</b>	<b>3,224</b>





**IOWA PRIMARY ELECTION - JUNE 2, 1998**  
**Canvass by Counties of the Votes Cast for Attorney General**

	TOM MILLER DEM	SC DEM	TOTALS DEM	SC REP	TOTALS REP	SC REP	TOTALS REP
ADAIR	348	0	348	0	0	2	2
ADAMS	189	0	189	0	0	1	1
ALLAMAKEE	250	0	250	0	0	10	10
APPANOOSE	335	1	336	0	0	0	0
AUDUBON	223	0	223	0	0	0	0
BENTON	470	0	470	0	0	13	13
BLACK HAWK	2,604	9	2,613	1	1	70	70
BOONE	1,101	2	1,103	0	0	16	16
BREMER	475	1	476	0	0	9	9
BUCHANAN	1,090	2	1,092	0	0	14	14
BUENA VISTA	317	0	317	0	0	12	12
BUTLER	200	0	200	0	0	0	0
CALHOUN	335	2	337	0	0	9	9
CARROLL	932	1	933	0	0	4	4
CASS	210	0	210	0	0	2	2
CEDAR	366	0	366	0	0	8	8
CERRO GORDO	942	1	943	8	8	19	19
CHEROKEE	635	0	635	0	0	1	1
CHICKASAW	929	0	929	0	0	14	14
CLARKE	341	0	341	0	0	7	7
CLAY	396	0	396	0	0	1	1
CLAYTON	627	0	627	0	0	0	0
CLINTON	844	0	844	0	0	0	0
CRAWFORD	403	0	403	0	0	0	0
DALLAS	1,295	1	1,296	0	0	25	25
DAVIS	815	1	816	0	0	0	0
DECATUR	497	1	498	0	0	16	16
DELAWARE	327	0	327	0	0	0	0
DES MOINES	2,556	0	2,556	0	0	0	0
DICKINSON	359	1	360	0	0	9	9
DUBUQUE	3,728	4	3,732	0	0	32	32
EMMET	363	0	363	0	0	0	0
FAYETTE	509	0	509	0	0	5	5
FLOYD	401	1	402	0	0	0	0
FRANKLIN	208	0	208	0	0	2	2
FREMONT	196	0	196	0	0	9	9
GRUNDY	180	1	512	0	0	8	8
GUTHRIE	180	0	180	0	0	7	7
HAMILTON	439	2	441	0	0	9	9
HANCOCK	515	1	516	0	0	7	7
HARDIN	281	1	282	1	1	12	12
HARRISON	558	0	558	0	0	23	23
HENRY	337	0	337	0	0	8	8
HENRY	1,322	2	1,324	0	0	11	11
HOWARD	892	2	894	0	0	9	9
HUMBOLDT	313	1	314	1	1	13	13
IDA	142	0	142	0	0	0	0
IOWA	495	2	497	0	0	4	4
JACKSON	967	0	967	0	0	1	1
JASPER	2,083	1	2,084	0	0	8	8
JEFFERSON	300	1	301	0	0	28	28
JOHNSON	6,093	15	6,108	1	1	18	18
JONES	449	0	449	0	0	20	20
KEOKUK	603	0	603	0	0	0	0
KOSSUTH	901	0	901	0	0	5	5
LEE	1,285	3	1,288	2	2	3	3
LINN	5,520	14	5,534	1	1	222	222
LOUISA	310	0	310	0	0	0	0
LUCAS	247	1	248	0	0	3	3
LYON	162	0	162	0	0	2	2
MADISON	954	3	957	1	1	10	10
MAHASKA	509	0	509	0	0	12	12
MARION	739	0	739	0	0	2	2
MARSHALL	1,404	4	1,408	1	1	73	73
MILLS	244	0	244	0	0	6	6
MITCHELL	265	0	265	0	0	8	8
MONONA	666	0	666	0	0	1	1
MONROE	786	1	787	0	0	4	4
MONTGOMERY	151	0	151	0	0	10	10
MUSCATINE	501	0	501	1	1	30	30
O'BRIEN	206	0	206	0	0	18	18
OSCEOLA	89	0	89	0	0	4	4
PAGE	206	0	206	0	0	7	7
PALO ALTO	431	0	431	0	0	0	0
PLYMOUTH	241	0	241	0	0	0	0
POCAHONTAS	219	0	219	0	0	4	4
POLK	20,783	108	20,891	9	9	626	626
POTTAWATTAMIE	1,269	7	1,276	0	0	99	99
POWESHIEK	498	1	499	0	0	2	2
RINGGOLD	376	0	376	0	0	2	2
SAC	211	0	211	0	0	0	0
SCOTT	2,232	3	2,235	1	1	186	186
SHELBY	530	0	530	0	0	0	0
SIOUX	224	0	224	0	0	1	1
STORY	3,136	13	3,149	1	1	80	80
TAMA	610	0	610	0	0	8	8
TAYLOR	208	0	208	0	0	1	1
UNION	359	0	359	0	0	0	0
VAN BUREN	327	0	327	0	0	10	10
WAPELLO	3,204	22	3,226	0	0	28	28
WARREN	1,547	9	1,556	0	0	7	7
WASHINGTON	564	0	564	0	0	7	7
WAYNE	242	0	242	0	0	1	1
WEBSTER	1,828	2	1,830	0	0	23	23
WINNEBAGO	437	0	437	0	0	10	10
WINNESHIEK	370	2	372	0	0	13	13
WOODBURY	1,614	5	1,619	1	1	76	76
WORTH	212	0	212	0	0	7	7
WRIGHT	394	0	394	0	0	1	1
<b>TOTALS</b>	<b>99,587</b>	<b>249</b>	<b>99,816</b>	<b>22</b>	<b>22</b>	<b>2,108</b>	<b>2,108</b>

**IOWA PRIMARY ELECTION - JUNE 2, 1998**  
**Canvass by Counties of the Votes Cast for State Senators**

**STATE SENATOR, FIRST DISTRICT**

	STEVEN D. HANSEN DEM	SC DEM	TOTALS DEM	SC REF	TOTALS REF	KATHLEEN HOFFMANN REP	SC REP	TOTALS REP
WOODBURY	983	1	984	1	1	1,137	10	1,147
<b>TOTALS</b>	<b>983</b>	<b>1</b>	<b>984</b>	<b>1</b>	<b>1</b>	<b>1,137</b>	<b>10</b>	<b>1,147</b>

**STATE SENATOR, THIRD DISTRICT**

	SC DEM	TOTALS DEM	SC REF	TOTALS REF	KENNETH VEENSTRA REP	SC REP	TOTALS REP
LYON	2	2	0	0	1,185	0	1,185
O'BRIEN	0	0	0	0	421	1	422
OSCEOLA	0	0	0	0	797	0	797
SIoux	0	0	0	0	3,124	4	9,128
<b>TOTALS</b>	<b>2</b>	<b>2</b>	<b>0</b>	<b>0</b>	<b>5,527</b>	<b>5</b>	<b>5,532</b>

**STATE SENATOR, FIFTH DISTRICT**

	SC DEM	TOTALS DEM	SC REF	TOTALS REF	MARY LOU FREEMAN REP	SC REP	TOTALS REP
BUENA VISTA	4	4	0	0	898	1	899
CHEROKEE	3	3	0	0	840	0	840
CLAY	0	0	0	0	54	0	54
O'BRIEN	0	0	0	0	701	0	701
PLYMOUTH	0	0	0	0	82	0	82
POCAHONTAS	0	0	2	2	340	0	340
<b>TOTALS</b>	<b>7</b>	<b>7</b>	<b>2</b>	<b>2</b>	<b>2,915</b>	<b>1</b>	<b>2,916</b>

**STATE SENATOR, SEVENTH DISTRICT**

	ROD HALVORSON DEM	SC DEM	TOTALS DEM	SC REF	TOTALS REF	MIKE SEXTON REP	SC REP	TOTALS REP
BOONE	87	0	87	0	0	43	0	43
CALHOUN	322	1	323	2	2	1,038	7	1,045
HAMILTON	66	0	66	0	0	100	1	101
WEBSTER	1,861	2	1,863	0	0	1,284	2	1,286
<b>TOTALS</b>	<b>2,336</b>	<b>3</b>	<b>2,339</b>	<b>2</b>	<b>2</b>	<b>2,465</b>	<b>10</b>	<b>2,475</b>

**STATE SENATOR, NINTH DISTRICT**

	JIM MURRA DEM	SC DEM	TOTALS DEM	SC REF	TOTALS REF	STEWART IVERSON, JR REP	SC REP	TOTALS REP
FRANKLIN	163	0	163	0	0	649	1	650
HAMILTON	376	0	376	0	0	603	2	605
HARDIN	466	0	466	0	0	995	1	996
WRIGHT	236	0	236	0	0	736	0	736
<b>TOTALS</b>	<b>1,241</b>	<b>0</b>	<b>1,241</b>	<b>0</b>	<b>0</b>	<b>2,983</b>	<b>4</b>	<b>2,987</b>

**STATE SENATOR, ELEVENTH DISTRICT**

	SC DEM	TOTALS DEM	SC REF	TOTALS REF	JOHN W JENSEN REP	SC REP	TOTALS REP
BLACK HAWK	1	1	0	0	147	0	147
BREMER	8	8	0	0	1,624	6	1,630
BUTLER	0	0	0	0	1,403	0	1,403
GRUNDY	0	0	0	0	1,087	1	1,088
<b>TOTALS</b>	<b>9</b>	<b>9</b>	<b>0</b>	<b>0</b>	<b>4,261</b>	<b>7</b>	<b>4,268</b>

**STATE SENATOR, THIRTEENTH DISTRICT**

	PATRICIA HARPER DEM	SC DEM	TOTALS DEM	SC REF	TOTALS REF	MIKE LANIGAN REP	SC REP	TOTALS REP
BLACK HAWK	1,267	4	1,271	0	0	1,031	2	1,033
<b>TOTALS</b>	<b>1,267</b>	<b>4</b>	<b>1,271</b>	<b>0</b>	<b>0</b>	<b>1,031</b>	<b>2</b>	<b>1,033</b>

STATE SENATOR, FIFTEENTH DISTRICT

TOTALS REP	SC DEM	TOTALS DEM	SC REF	ALLEN TOTALS BORLAUG REF REP	SC REP
CHICKASAW	36	0	0	860	4
FLOYD	2	0	0	591	1
HOWARD	17	0	0	577	2
MITCHELL	1	0	0	577	0
WINNESHIEK	0	0	0	153	0
TOTALS	56	0	0	2,758	7

STATE SENATOR, SEVENTEENTH DISTRICT

TOTALS DEM	SC DEM	TOTALS DEM	SC REF	TOTALS REF	SC REP	TOTALS REP
DELAWARE	76	0	0	0	0	0
DUBUQUE	1,577	3	0	0	15	15
JACKSON	1,077	0	0	0	3	3
TOTALS	2,730	3	0	0	18	18

STATE SENATOR, NINETEENTH DISTRICT

TOTALS DEM	SC DEM	TOTALS DEM	SC REF	TOTALS REF	SHELDON RITTNER REP	SC REP	TOTALS REP
CLINTON	0	0	0	0	1,174	0	1,174
SCOTT	16	0	0	0	666	3	669
TOTALS	16	0	0	0	1,840	3	1,843

STATE SENATOR, TWENTY-FIRST DISTRICT

TOTALS DEM	SC DEM	TOTALS DEM	SC REF	TOTALS REF	PHILIP B. ALLEN, JR. REP	MAGGIE TINSMAN REP	SC REP	TOTALS REP
SCOTT	798	24	1	1	2,650	2,931	4	5,585
TOTALS	798	24	1	1	2,650	2,931	4	5,585

STATE SENATOR, TWENTY-THIRD DISTRICT

TOTALS DEM	SC DEM	TOTALS DEM	SC REF	TOTALS REF	SC REP	TOTALS REP
JOHNSON	3,336	54	1	1	9	9
TOTALS	3,336	54	1	1	9	9

STATE SENATOR, TWENTY-FIFTH DISTRICT

TOTALS DEM	SC DEM	TOTALS DEM	SC REF	TOTALS REF	SC REP	TOTALS REP
JOHNSON	2,329	21	0	0	8	8
LINN	581	1	0	0	9	9
TOTALS	2,910	22	0	0	17	17

STATE SENATOR, TWENTY-SEVENTH DISTRICT

TOTALS DEM	SC DEM	TOTALS DEM	SC REF	TOTALS REF	SC REP	TOTALS REP
LINN	1,897	8	1	1	50	50
TOTALS	1,897	8	1	1	50	50

STATE SENATOR, TWENTY-NINTH DISTRICT

TOTALS DEM	SC DEM	TOTALS DEM	SC REF	TOTALS REF	JOSEPH R. HUDSON REP	RICK PHILLIPS REP	BRUCE RHOADS REP	SC REP	TOTALS REP
JASPER	2,083	3	0	0	419	318	983	0	1,700
MAHASKA	8	0	0	0	7	6	8	0	21
MARSHALL	50	1	0	0	10	13	9	0	32
POWESHIEK	498	2	0	0	118	133	695	0	944
TOTALS	2,639	6	0	0	552	470	1,675	0	2,697

## STATE SENATOR, THIRTY-FIRST DISTRICT

	JOHNIE HAMMOND DEM	SC DEM	TOTALS DEM	SC REF	TOTALS REF	JERRY LITZEL REP	NORMAN A. LUIKEN REP	SC REP	TOTALS REP
STORY	2,396	11	2,407	1	1	733	1,735	0	2,468
TOTALS	2,396	11	2,407	1	1	733	1,735	0	2,468

## STATE SENATOR, THIRTY-THIRD DISTRICT

	SC DEM	TOTALS DEM	SC REF	TOTALS REF	JEFF LAMBERTI REP	SC REP	TOTALS REP
POLK	201	201	1	1	2,970	19	2,989
TOTALS	201	201	1	1	2,970	19	2,989

## STATE SENATOR, THIRTY-FIFTH DISTRICT

	DICK L. DEARDEN DEM	SC DEM	TOTALS DEM	SC REF	TOTALS REF	BERT WAGONER, JR REP	SC REP	TOTALS REP
POLK	2,712	17	2,729	1	1	1,146	10	1,156
TOTALS	2,712	17	2,729	1	1	1,146	10	1,156

## STATE SENATOR, THIRTY-SEVENTH DISTRICT

	SC DEM	TOTALS DEM	SC REF	TOTALS REF	MARY KRAMER REP	SC REP	TOTALS REP
POLK	211	211	1	1	4,173	39	4,212
TOTALS	211	211	1	1	4,173	39	4,212

## STATE SENATOR, THIRTY-NINTH DISTRICT

	BRENT A. HALLING DEM	SC DEM	TOTALS DEM	SC REF	TOTALS REF	JOANN DOUGLAS REP	SC REP	TOTALS REP
ADAIR	284	0	284	0	0	662	1	663
DALLAS	963	3	966	0	0	1,298	9	1,307
GUTHRIE	355	0	355	0	0	1,049	4	1,053
MADISON	812	4	816	1	1	848	3	851
TOTALS	2,414	7	2,421	1	1	3,857	17	3,874

## STATE SENATOR, FORTY-FIRST DISTRICT

	JOHN L. JENSEN DEM	SC DEM	TOTALS DEM	SC REF	TOTALS REF	NANCY BOETTGER REP	SC REP	TOTALS REP
AUDUBON	187	0	187	0	0	274	0	274
HARRISON	302	1	303	0	0	561	3	564
POTTAWATTAMIE	317	3	320	0	0	1,145	5	1,150
SHELBY	458	0	458	0	0	796	0	796
TOTALS	1,264	4	1,268	0	0	2,776	8	2,784

## STATE SENATOR, FORTY-THIRD DISTRICT

	SC DEM	TOTALS DEM	SC REF	TOTALS REF	DERRYL MCLAREN REP	SC REP	TOTALS REP
CASS	3	3	0	0	1,066	0	1,066
FREMONT	6	6	0	0	859	4	863
MILLS	1	1	0	0	808	0	808
MONTGOMERY	2	2	0	0	1,299	5	1,304
POTTAWATTAMIE	2	2	0	0	455	3	458
TOTALS	14	14	0	0	4,487	12	4,499

## STATE SENATOR, FORTY-FIFTH DISTRICT

	BILL FINK DEM	SC DEM	TOTALS DEM	SC REF	TOTALS REF	LARRY L. HUGHES REP	SC REP	TOTALS REP
MARION	489	0	489	0	0	373	0	373
WARREN	1,443	1	1,444	0	0	1,337	5	1,342
TOTALS	1,932	1	1,933	0	0	1,710	5	1,715

STATE SENATOR, FORTY-SEVENTH DISTRICT

	FRANK JAY FLANDERS DEM	DAN EDWARD GULLION DEM	JOHN R. RUSK DEM	JOHN R. WHITAKER DEM	S.C. DEM	TOTALS DEM	S.C. REF	TOTALS REF	DAN CESAR REP	DAVID P. MILLER REP	JOHN REVOLINSKI REP	S.C. REP	TOTALS REP
JEFFESON	14	72	31	191	1	309	0	0	59	1,185	993	1	2,238
VAN BUREN	5	21	8	319	0	353	0	0	116	479	37	2	634
WAPELLO	784	1,525	108	1,010	3	3,411	2	2	91	784	96	9	980
<b>TOTALS</b>	<b>784</b>	<b>1,618</b>	<b>147</b>	<b>1,520</b>	<b>4</b>	<b>4,073</b>	<b>2</b>	<b>2</b>	<b>266</b>	<b>2,448</b>	<b>1,126</b>	<b>12</b>	<b>3,852</b>

STATE SENATOR, FORTY-NINTH DISTRICT

	MERLIN ACKERSON DEM	MARK SHEARER DEM	S.C. DEM	TOTALS DEM	S.C. REF	TOTALS REF	RICHARD GARRELS REP	S.C. REP	TOTALS REP
DES MOINES	8	19	0	27	0	0	32	0	32
HENRY	442	920	4	1,366	0	0	960	20	980
LEE	682	407	0	960	0	0	372	0	372
WASHINGTON	96	407	0	503	0	0	765	4	769
<b>TOTALS</b>	<b>1,228</b>	<b>1,624</b>	<b>4</b>	<b>2,856</b>	<b>0</b>	<b>0</b>	<b>2,129</b>	<b>24</b>	<b>2,153</b>

IOWA PRIMARY ELECTION - JUNE 2, 1998  
Canvass by Counties of the Votes Cast for State Representatives

STATE REP., FIRST DISTRICT

	WESLEY WHITEHEAD DEM	SC. DEM	TOTALS DEM	SC. REF	TOTALS REF	MEL ADEMA REP	SC. REP	TOTALS REP
WOODBURY	498	0	498	0	0	664	2	666
<b>TOTALS</b>	<b>498</b>	<b>0</b>	<b>498</b>	<b>0</b>	<b>0</b>	<b>664</b>	<b>2</b>	<b>666</b>

STATE REP., SECOND DISTRICT

	STEVE WARNSTADT DEM	SC. DEM	TOTALS DEM	SC. REF	TOTALS REF	SC. REP	TOTALS REP
WOODBURY	450	0	450	1	1	23	23
<b>TOTALS</b>	<b>450</b>	<b>0</b>	<b>450</b>	<b>1</b>	<b>1</b>	<b>23</b>	<b>23</b>

STATE REP., THIRD DISTRICT

	SC. DEM	TOTALS DEM	SC. REF	TOTALS REF	CHRISTOPHER C. RANTS REP	SC. REP	TOTALS REP
WOODBURY	16	16	0	0	858	1	859
<b>TOTALS</b>	<b>16</b>	<b>16</b>	<b>0</b>	<b>0</b>	<b>858</b>	<b>1</b>	<b>859</b>

STATE REP., FOURTH DISTRICT

	SC. DEM	TOTALS DEM	SC. REF	TOTALS REF	RALPH F. KLEMME REP	SC. REP	TOTALS REP
PLYMOUTH	0	0	0	0	760	0	760
WOODBURY	3	3	0	0	226	1	227
<b>TOTALS</b>	<b>3</b>	<b>3</b>	<b>0</b>	<b>0</b>	<b>986</b>	<b>1</b>	<b>987</b>

STATE REP., FIFTH DISTRICT

	SC. DEM	TOTALS DEM	SC. REF	TOTALS REF	DWAYNE ARLAN ALONS REP	BENJAMIN VAN- ENGELENHOVEN REP	SC. REP	TOTALS REP
SIOUX	0	0	0	0	2,193	1,891	2	4,086
<b>TOTALS</b>	<b>0</b>	<b>0</b>	<b>0</b>	<b>0</b>	<b>2,193</b>	<b>1,891</b>	<b>2</b>	<b>4,086</b>

STATE REP., SIXTH DISTRICT

	SC. DEM	TOTALS DEM	SC. REF	TOTALS REF	ROCHELLE BUCHMAN REP	DAVID J. JOHNSON REP	DONALD NELSON REP	SC. REP	TOTALS REP
LYON	2	2	0	0	214	457	926	0	1,597
O'BRIEN	3	3	0	0	80	260	132	1	473
OSCEOLA	1	1	0	0	367	675	225	0	1,267
SIOUX	0	0	0	0	22	97	49	0	168
<b>TOTALS</b>	<b>6</b>	<b>6</b>	<b>0</b>	<b>0</b>	<b>683</b>	<b>1,489</b>	<b>1,332</b>	<b>1</b>	<b>3,505</b>

## STATE REP., SEVENTH DISTRICT

	GREG STEVENS			JOHN GREIG				
	DEM	SC. DEM	TOTALS DEM	REF	TOTALS REF	REP	SC. REP	TOTALS REP
DICKINSON	354	1	355	0	0	595	8	603
EMMET	364	0	364	0	0	312	1	313
PALO ALTO	39	0	39	0	0	49	0	49
TOTALS	757	1	758	0	0	956	9	965

## STATE REP., EIGHTH DISTRICT

	MARCELLA R. FREVERT			DAVID C. LARSEN				
	DEM	SC. DEM	TOTALS DEM	REF	TOTALS REF	REP	SC. REP	TOTALS REP
CLAY	382	0	382	0	0	1,047	0	1,047
KOSSUTH	84	0	84	0	0	33	0	33
PALO ALTO	460	0	460	0	0	251	0	251
TOTALS	926	0	926	0	0	1,331	0	1,331

## STATE REP., NINTH DISTRICT

				DAN HUSEMAN				
	DEM	SC. DEM	TOTALS DEM	REF	TOTALS REF	REP	SC. REP	TOTALS REP
BUENA VISTA		0	0	0	0	95	0	95
CHEROKEE		0	0	0	0	859	0	859
O'BRIEN		0	0	0	0	660	0	660
PLYMOUTH		0	0	0	0	78	0	78
TOTALS		0	0	0	0	1,692	0	1,692

## STATE REP., TENTH DISTRICT

				RUSSELL EDDIE				
	DEM	SC. DEM	TOTALS DEM	REF	TOTALS REF	REP	SC. REP	TOTALS REP
BUENA VISTA		3	3	0	0	794	4	798
CLAY		0	0	0	0	54	0	54
POCAHONTAS		0	0	0	0	319	4	323
TOTALS		3	3	0	0	1,167	8	1,175

## STATE REP., DISTRICT ELEVEN

	LENEE SINNOTT			DAVID L. COLBERT			STEVE KETTERING			KEVIN LINDSAY		
	DEM	SC. DEM	TOTALS DEM	REF	TOTALS REF	REP	SC. REP	TOTALS REP	REP	SC. REP	TOTALS REP	
IDA	170	0	170	0	0	455	384	336	0	0	1,175	
SAC	163	0	163	0	0	276	810	118	0	0	1,204	
WOODBURY	125	1	126	0	0	287	66	175	1	1	529	
TOTALS	458	1	459	0	0	1,018	1,260	629	1	1	2,908	

## STATE REP., DISTRICT TWELVE

	LESLIE A. LEWIS			CLARENCE C. HOFFMAN			RICHARD R. KNOWLES		
	DEM	SC. DEM	TOTALS DEM	REF	TOTALS REF	REP	SC. REP	TOTALS REP	
CRAWFORD	423	0	423	0	0	948	528	0	1,476
MONONA	567	1	568	0	0	472	75	1	548
WOODBURY	14	0	14	0	0	68	17	0	85
TOTALS	1,004	1	1,005	0	0	1,488	620	1	2,109

## STATE REP., DISTRICT THIRTEEN

	JANE G. BURLESON			MICHAEL G. CORMACK				
	DEM	SC. DEM	TOTALS DEM	REF	TOTALS REF	REP	SC. REP	TOTALS REP
WEBSTER	1,150	4	1,154	0	0	826	2	828
TOTALS	1,150	4	1,154	0	0	826	2	828

## STATE REP., DISTRICT FOURTEEN

	NORMAN MUNDIE			TOM HOEFLING			PAUL D. JOHNSON		
	DEM	SC. DEM	TOTALS DEM	REF	TOTALS REF	REP	SC. REP	TOTALS REP	
BOONE	83	0	83	0	0	9	34	0	43
CALHOUN	345	1	346	0	0	480	603	0	1,083
HAMILTON	69	0	69	0	0	38	71	1	110
WEBSTER	542	3	545	0	0	130	478	0	608
TOTALS	1,039	4	1,043	0	0	657	1,186	1	1,844

## STATE REP., DISTRICT FIFTEEN

	DOLORES M. MERTZ DEM			SC. REF	TOTALS REF	KENNETH M. CLARK REP			SC. REP	TOTALS REP
	SC. DEM	TOTALS DEM	TOTALS REF			SC. REP	TOTALS REP			
HUMBOLDT	286	10	296	1	1	434	405	1	840	
KOSSUTH	944	2	946	0	0	565	213	1	779	
TOTALS	1,230	12	1,242	1	1	999	618	2	1,619	

## STATE REP., DISTRICT SIXTEEN

	LES GRANGER DEM			SC. REF	TOTALS REF	HENRY RAYMONS REP			SC. REP	TOTALS REP
	SC. DEM	TOTALS DEM	TOTALS REF			SC. REP	TOTALS REP			
HANCOCK	239	1	240	1	1	1,077	7	1,084		
WINNEBAGO	385	0	385	0	0	711	0	711		
WRIGHT	76	0	76	0	0	150	0	150		
TOTALS	700	1	701	1	1	1,938	7	1,945		

## STATE REP., DISTRICT SEVENTEEN

	PAUL ERIKSEN DEM			SC. REF	TOTALS REF	RUSSELL W. TERS REP			SC. REP	TOTALS REP
	SC. DEM	TOTALS DEM	TOTALS REF			SC. REP	TOTALS REP			
FRANKLIN	3	0	3	0	0	5	0	5		
HAMILTON	391	0	391	0	0	626	0	626		
HARDIN	64	0	64	0	0	139	1	140		
WRIGHT	261	0	261	0	0	674	0	674		
TOTALS	719	0	719	0	0	1,444	1	1,445		

## STATE REP., DISTRICT EIGHTEEN

	ALAN L. REITER DEM			SC. REF	TOTALS REF	STEVE SUKUP REP			SC. REP	TOTALS REP
	SC. DEM	TOTALS DEM	TOTALS REF			SC. REP	TOTALS REP			
FRANKLIN	152	0	152	0	0	688	0	688		
HARDIN	371	5	376	0	0	906	6	912		
TOTALS	523	5	528	0	0	1,594	6	1,600		

## STATE REP., DISTRICT NINETEEN

	MICHAEL H. DUNN DEM			SC. REF	TOTALS REF	GARY B. BLODGETT REP			SC. REP	TOTALS REP
	SC. DEM	TOTALS DEM	TOTALS REF			SC. REP	TOTALS REP			
CERRO GORDO	506	2	508	0	0	988	4	992		
TOTALS	506	2	508	0	0	988	4	992		

## STATE REP., DISTRICT TWENTY

	DENNIS MAY DEM			SC. REF	TOTALS REF	JOYCE HAGEN REP			SC. REP	TOTALS REP
	SC. DEM	TOTALS DEM	TOTALS REF			SC. REP	TOTALS REP			
CERRO GORDO	438	0	438	0	0	470	0	470		
MITCHELL	14	0	14	0	0	27	0	27		
WORTH	220	0	220	0	0	560	7	567		
TOTALS	672	0	672	0	0	1,057	7	1,064		

## STATE REP., DISTRICT TWENTY-ONE

	SC. DEM			SC. REF	TOTALS REF	BILL DIX REP			SC. REP	TOTALS REP
	SC. DEM	TOTALS DEM	TOTALS REF			SC. REP	TOTALS REP			
BUTLER	0	0	0	0	0	1,499	0	1,499		
GRUNDY	0	0	0	0	0	1,089	0	1,089		
TOTALS	0	0	0	0	0	2,588	0	2,588		

## STATE REP., DISTRICT TWENTY-TWO

	SC. DEM			SC. REF	TOTALS REF	BOB BRUNKHORST REP			SC. REP	TOTALS REP
	SC. DEM	TOTALS DEM	TOTALS REF			SC. REP	TOTALS REP			
BLACK HAWK	0	0	0	0	0	144	0	144		
BREMER	6	6	0	0	0	1,641	8	1,649		
TOTALS	6	6	0	0	0	1,785	8	1,793		



STATE REP., DISTRICT TWENTY-THREE

	WILLIAM G. WITT DEM	SC DEM	TOTALS DEM	SC REF	TOTALS REF	SC REP	TOTALS REP
BLACK HAWK	489	3	492	1	1	14	14
TOTALS	489	3	492	1	1	14	14

STATE REP., DISTRICT TWENTY-FOUR

	MARLENE KRUGER DEM	SC DEM	TOTALS DEM	SC REF	TOTALS REF	WILLARD JENKINS REP	SC REP	TOTALS REP
BLACK HAWK	551	2	553	0	0	883	1	884
TOTALS	551	2	553	0	0	883	1	884

STATE REP., DISTRICT TWENTY-FIVE

	DON SHOULTZ DEM	SC DEM	TOTALS DEM	SC REF	TOTALS REF	SC REP	TOTALS REP
BLACK HAWK	582	3	585	0	0	9	9
TOTALS	582	3	585	0	0	9	9

STATE REP., DISTRICT TWENTY-SIX

	BILL DOTZLER DEM	SC DEM	TOTALS DEM	SC REF	TOTALS REF	SC REP	TOTALS REP
BLACK HAWK	689	0	689	0	0	14	14
TOTALS	689	0	689	0	0	14	14

STATE REP., DISTRICT TWENTY-SEVEN

	ROLAND CAYOUILLE DEM	SC DEM	TOTALS DEM	SC REF	TOTALS REF	MICHAEL D. JAGER REP	SC REP	TOTALS REP
BLACK HAWK	126	0	126	0	0	176	0	176
BUCHANAN	322	1	323	0	0	294	2	296
DELAWARE	187	0	187	0	0	594	0	594
TOTALS	635	1	636	0	0	1,064	2	1,066

STATE REP., DISTRICT TWENTY-EIGHT

	STEVE FALCK DEM	SC DEM	TOTALS DEM	SC REF	TOTALS REF	RODGER D. SILL REP	SC REP	TOTALS REP
BUCHANAN	763	0	763	0	0	527	1	528
FAYETTE	391	0	391	0	0	734	1	735
TOTALS	1,154	0	1,154	0	0	1,261	2	1,263

STATE REP., DISTRICT TWENTY-NINE

	MARK A. KUHN DEM	SC DEM	TOTALS DEM	SC REF	TOTALS REF	JEFFREY P. SISSON REP	SC REP	TOTALS REP
FLOYD	422	4	426	0	0	496	2	498
HOWARD	20	0	20	0	0	14	0	14
MITCHELL	243	0	243	0	0	511	2	513
TOTALS	685	4	689	0	0	1,021	4	1,025

STATE REP., DISTRICT THIRTY

	KEITH WEIGEL DEM	SC DEM	TOTALS DEM	SC REF	TOTALS REF	JUDY J. BATTERSON REP	JESSICA S. OTT REP	SC REP	TOTALS REP
CHICKASAW	1,044	5	1,049	0	0	584	322	3	909
HOWARD	941	2	943	0	0	330	183	0	513
WINNESHIEK	111	0	111	0	0	60	86	1	147
TOTALS	2,096	7	2,103	0	0	974	591	4	1,569

STATE REP., DISTRICT THIRTY-ONE

	SC DEM	TOTALS DEM	SC REF	TOTALS REF	CHUCK GIPP REP	SC REP	TOTALS REP
ALLAMAKEE	4	4	0	0	1,664	1	1,665
WINNESHIEK	11	11	0	0	631	6	637
TOTALS	15	15	0	0	2,295	7	2,302

## STATE REP. DISTRICT THIRTY-TWO

	ROGER THOMAS DEM	SC DEM	TOTALS DEM	SC REF	TOTALS REF	NEIL SCHWAKE REP	SC REP	TOTALS REP
ALLAMAKEE	33	0	33	0	0	101	0	101
CLAYTON	713	0	713	0	0	699	0	699
FAYETTE	144	0	144	0	0	804	0	804
TOTALS	890	0	890	0	0	1,604	0	1,604

## STATE REP. DISTRICT THIRTY-THREE

	PAUL SCHERRMAN DEM	SC DEM	TOTALS DEM	SC REF	TOTALS REF		SC REP	TOTALS REP
DELAWARE	98	0	98	0	0	0	0	0
DUBUQUE	1,253	6	1,259	0	0	0	11	11
TOTALS	1,351	6	1,357	0	0	0	11	11

## STATE REP. DISTRICT THIRTY-FOUR

	ROBERT J. OSTERHAUS DEM	SC DEM	TOTALS DEM	SC REF	TOTALS REF	DANA SECHLER REP	SC REP	TOTALS REP
DUBUQUE	328	0	328	0	0	91	0	91
JACKSON	1,198	0	1,198	0	0	269	2	271
TOTALS	1,524	0	1,524	0	0	360	2	362

## STATE REP. DISTRICT THIRTY-FIVE

	PAM JOCHUM DEM	SC DEM	TOTALS DEM	SC REF	TOTALS REF		SC REP	TOTALS REP
DUBUQUE	1,165	4	1,169	0	0	0	7	7
TOTALS	1,165	4	1,169	0	0	0	7	7

## STATE REP. DISTRICT THIRTY-SIX

	PAT MURPHY DEM	SC DEM	TOTALS DEM	SC REF	TOTALS REF	SCOTT ARTHOFER REP	SC REP	TOTALS REP
DUBUQUE	1,070	1	1,071	0	0	349	0	349
TOTALS	1,070	1	1,071	0	0	349	0	349

## STATE REP. DISTRICT THIRTY-SEVEN

	SC DEM	TOTALS DEM	SC REF	TOTALS REF	CLYDE BRADLEY REP	SC REP	TOTALS REP
CLINTON	0	0	0	0	249	0	249
SCOTT	7	7	0	0	746	1	747
TOTALS	7	7	0	0	995	1	996

## STATE REP. DISTRICT THIRTY-EIGHT

	POLLY BUKTA DEM	SC DEM	TOTALS DEM	SC REF	TOTALS REF	CAROLYN GRIMES REP	SC REP	TOTALS REP
CLINTON	562	0	562	0	0	782	0	782
TOTALS	562	0	562	0	0	782	0	782

## STATE REP. DISTRICT THIRTY-NINE

	KIRK B. WENNDT DEM	SC DEM	TOTALS DEM	SC REF	TOTALS REF	DAN BOODICKER REP	SC REP	TOTALS REP
CEDAR	340	3	343	0	0	957	4	961
CLINTON	103	0	103	0	0	251	0	251
JONES	66	0	66	0	0	135	1	136
TOTALS	509	3	512	0	0	1,343	5	1,348

## STATE REP. DISTRICT FORTY

	SC DEM	TOTALS DEM	SC REF	TOTALS REF	DANNY J. HOLMES REP	SC REP	TOTALS REP
SCOTT	12	12	0	0	879	6	885
TOTALS	12	12	0	0	879	6	885

## STATE REP., DISTRICT FORTY-ONE

	DOUGLAS J. WALTER DEM	SC. DEM	TOTALS DEM	SC. REF	TOTALS REF	DAVID A. MILLAGE REP	SC. REP	TOTALS REP
SCOTT	364	1	365	0	0	2,521	15	2,536
TOTALS	364	1	365	0	0	2,521	15	2,536

## STATE REP., DISTRICT FORTY-TWO

	JIM HAYEK DEM	SC. DEM	TOTALS DEM	SC. REF	TOTALS REF	JAMES VAN FOSSEN REP	SC. REP	TOTALS REP
SCOTT	477	6	483	0	0	1,685	11	1,696
TOTALS	477	6	483	0	0	1,685	11	1,696

## STATE REP., DISTRICT FORTY-THREE

	SC. DEM	TOTALS DEM	SC. REF	TOTALS REF	MONA MARTIN REP	SC. REP	TOTALS REP
SCOTT	42	42	0	0	859	10	869
TOTALS	42	42	0	0	859	10	869

## STATE REP., DISTRICT FORTY-FOUR

	RON KINZER DEM	SC. DEM	TOTALS DEM	SC. REF	TOTALS REF	JOHN P. SUNDERBRUCH REP	SC. REP	TOTALS REP
SCOTT	403	6	409	1	1	644	0	644
TOTALS	403	6	409	1	1	644	0	644

## STATE REP., DISTRICT FORTY-FIVE

	MINNETTE DODERER DEM	SC. DEM	TOTALS DEM	SC. REF	TOTALS REF	TOTALS REF	SC. REP	TOTALS REP
JOHNSON	1,677	24	1,701	0	0	0	7	7
TOTALS	1,677	24	1,701	0	0	0	7	7

## STATE REP., DISTRICT FORTY-SIX

	MARY MASCHER DEM	SC. DEM	TOTALS DEM	SC. REF	TOTALS REF	TOTALS REF	SC. REP	TOTALS REP
JOHNSON	2,014	15	2,029	0	0	0	6	6
TOTALS	2,014	15	2,029	0	0	0	6	6

## STATE REP., DISTRICT FORTY-SEVEN

	JULIE A. GILMERE DEM	SC. DEM	TOTALS DEM	SC. REF	TOTALS REF	BARRY BRAUNS REP	SC. REP	TOTALS REP
JOHNSON	211	0	211	0	0	73	0	73
LOUISA	275	0	275	0	0	437	0	437
MUSCATINE	159	2	161	2	2	642	1	643
TOTALS	645	2	647	2	2	1,152	1	1,153

## STATE REP., DISTRICT FORTY-EIGHT

	ERIC HOLST DEM	SC. DEM	TOTALS DEM	SC. REF	TOTALS REF	JAMES F. HAHN REP	SC. REP	TOTALS REP
MUSCATINE	331	2	333	0	0	1,336	16	1,352
SCOTT	4	0	4	0	0	35	0	35
TOTALS	335	2	337	0	0	1,371	16	1,387

## STATE REP., DISTRICT FORTY-NINE

	DICK MYERS DEM	SC. DEM	TOTALS DEM	SC. REF	TOTALS REF	SC. REP	TOTALS REP
JOHNSON	1,700	11	1,711	0	0	7	7
TOTALS	1,700	11	1,711	0	0	7	7

## STATE REP., DISTRICT FIFTY

	RO FOEGE DEM	SC DEM	TOTALS DEM	SC REF	TOTALS REF	LYNN SCHULTE REP	SC REP	TOTALS REP
JOHNSON	600	2	602	0	0	233	0	233
LINN	615	1	616	0	0	542	6	548
TOTALS	1,215	3	1,218	0	0	775	6	781

## STATE REP., DISTRICT FIFTY-ONE

	ROB BERNTSEN DEM	SC DEM	TOTALS DEM	SC REF	TOTALS REF	ROSEMARY THOMSON REP	SC REP	TOTALS REP
LINN	784	1	785	0	0	1,531	8	1,539
TOTALS	784	1	785	0	0	1,531	8	1,539

## STATE REP., DISTRICT FIFTY-TWO

	CHARLES W MENGE DEM	SC DEM	TOTALS DEM	SC REF	TOTALS REF	RON J. CORBETT REP	SC REP	TOTALS REP
LINN	907	4	911	0	0	1,737	2	1,739
TOTALS	907	4	911	0	0	1,737	2	1,739

## STATE REP., DISTRICT FIFTY-THREE

	KAY CHAPMAN DEM	SC DEM	TOTALS DEM	SC REF	TOTALS REF	SC REP	TOTALS REP
LINN	858	7	865	1	1	26	26
TOTALS	858	7	865	1	1	26	26

## STATE REP., DISTRICT FIFTY-FOUR

	TODD TAYLOR DEM	SC DEM	TOTALS DEM	SC REF	TOTALS REF	RICK KULLANDER REP	SC REP	TOTALS REP
LINN	1,022	0	1,022	0	0	727	3	730
TOTALS	1,022	0	1,022	0	0	727	3	730

## STATE REP., DISTRICT FIFTY-FIVE

	SHARRON L MCELMEEL DEM	SC DEM	TOTALS DEM	SC REF	TOTALS REF	CHUCK LARSON REP	SC REP	TOTALS REP
LINN	802	1	803	0	0	1,541	13	1,554
TOTALS	802	1	803	0	0	1,541	13	1,554

## STATE REP., DISTRICT FIFTY-SIX

	NELS C SCRANTON DEM	SC DEM	TOTALS DEM	SC REF	TOTALS REF	JERRY WELTER REP	SC REP	TOTALS REP
JONES	300	2	302	0	0	921	6	927
LINN	250	0	250	0	0	488	2	490
TOTALS	550	2	552	0	0	1,409	8	1,417

## STATE REP., DISTRICT FIFTY-SEVEN

	PAUL BELL DEM	SC DEM	TOTALS DEM	SC REF	TOTALS REF	SC REP	TOTALS REP
JASPER	1,803	1	1,804	0	0	10	10
TOTALS	1,803	1	1,804	0	0	10	10

## STATE REP., DISTRICT FIFTY-EIGHT

	KERRY WRIGHT DEM	SC DEM	TOTALS DEM	SC REF	TOTALS REF	DANNY C. CARROLL REP	SC REP	TOTALS REP
JASPER	266	0	266	0	0	456	1	457
MAHASKA	7	0	7	0	0	27	0	27
MARSHALL	53	1	54	0	0	51	0	51
POWESHIEK	492	0	492	0	0	987	0	987
TOTALS	818	1	819	0	0	1,521	1	1,522

## STATE REP., DISTRICT FIFTY-NINE

	WILLIAM L. JINDRICH, JR. DEM	SC DEM	TOTALS DEM	SC REF	TOTALS REF	PHIL TYRRELL REP	SC REP	TOTALS REP
BENTON	242	0	242	0	0	393	0	393
IOWA	413	4	417	0	0	835	1	836
TOTALS	655	4	659	0	0	1,228	1	1,229

## STATE REP., DISTRICT SIXTY

	BILL BRAND DEM	SC DEM	TOTALS DEM	SC REF	TOTALS REF	LANCE HORNBACH REP	SC REP	TOTALS REP
BENTON	194	1	195	0	0	293	1	294
BLACK HAWK	11	0	11	0	0	34	0	34
TAMA	596	1	597	0	0	791	5	796
TOTALS	801	2	803	0	0	1,118	6	1,124

## STATE REP., DISTRICT SIXTY-ONE

	CECELIA BURNETT DEM	SC DEM	TOTALS DEM	SC REF	TOTALS REF	TOM HARPHAM REP	SC REP	TOTALS REP
STORY	1,333	2	1,335	0	0	984	2	986
TOTALS	1,333	2	1,335	0	0	984	2	986

## STATE REP., DISTRICT SIXTY-TWO

	MIKE LEWIS DEM	DENNIS W. PARMENTER DEM	SC DEM	TOTALS DEM	SC REF	TOTALS REF	GENTRY COLLINS REP	BRIAN LITZEL REP	SC REP	TOTALS REP
STORY	525	583	1	1,109	1	1	612	423	1	1,036
TOTALS	525	583	1	1,109	1	1	612	423	1	1,036

## STATE REP., DISTRICT SIXTY-THREE

	SC DEM	TOTALS DEM	SC REF	TOTALS REF	TERESA GARMAN REP	SC REP	TOTALS REP
MARSHALL	12	12	0	0	722	1	723
STORY	17	17	0	0	1,041	3	1,044
TOTALS	29	29	0	0	1,763	4	1,767

## STATE REP., DISTRICT SIXTY-FOUR

	GORDON BURKE DEM	SC DEM	TOTALS DEM	SC REF	TOTALS REF	BEVERLY J. NELSON REP	SC REP	TOTALS REP
MARSHALL	926	11	937	2	2	1,710	18	1,728
TOTALS	926	11	937	2	2	1,710	18	1,728

## STATE REP., DISTRICT SIXTY-FIVE

	RODNEY BRANNAN DEM	SC DEM	TOTALS DEM	SC REF	TOTALS REF	CARMINE BOAL REP	BRETT H. NELSON REP	SC REP	TOTALS REP
POLK	1,245	20	1,265	2	2	1,282	660	4	1,946
TOTALS	1,245	20	1,265	2	2	1,282	660	4	1,946

## STATE REP., DISTRICT SIXTY-SIX

	GERI D. HUSER DEM	SC DEM	TOTALS DEM	SC REF	TOTALS REF	LARRY DISNEY REP	SC REP	TOTALS REP
POLK	2,044	22	2,066	0	0	1,253	11	1,264
TOTALS	2,044	22	2,066	0	0	1,253	11	1,264

## STATE REP., DISTRICT SIXTY-SEVEN

	FRANK CHIODO DEM	SC DEM	TOTALS DEM	SC REF	TOTALS REF	SC REP	TOTALS REP
POLK	2,270	36	2,306	1	1	31	31
TOTALS	2,270	36	2,306	1	1	31	31

## STATE REP., DISTRICT SIXTY-EIGHT

	MICHAEL CATALDO DEM	SC DEM	TOTALS DEM	SC REF	TOTALS REF	PAUL LAY REP	SC REP	TOTALS REP
POLK	1,621	31	1,652	2	2	477	3	480
TOTALS	1,621	31	1,652	2	2	477	3	480

## STATE REP., DISTRICT SIXTY-NINE

	JOHN H CONNORS DEM	SC DEM	TOTALS DEM	SC REF	TOTALS REF	DAVID P NELSON REP	SC REP	TOTALS REP
POLK	1,626	17	1,643	1	1	624	4	628
TOTALS	1,626	17	1,643	1	1	624	4	628

## STATE REP., DISTRICT SEVENTY

	ED FALLON DEM	SC DEM	TOTALS DEM	SC REF	TOTALS REF	SC REP	TOTALS REP
POLK	1,275	10	1,285	1	1	32	32
TOTALS	1,275	10	1,285	1	1	32	32

## STATE REP., DISTRICT SEVENTY-ONE

	WAYNE FORD DEM	SC DEM	TOTALS DEM	SC REF	TOTALS REF	SC REP	TOTALS REP
POLK	1,103	20	1,123	0	0	22	22
TOTALS	1,103	20	1,123	0	0	22	22

## STATE REP., DISTRICT SEVENTY-TWO

	JACK HOLVECK DEM	SC DEM	TOTALS DEM	SC REF	TOTALS REF	SC REP	TOTALS REP
POLK	1,965	17	1,982	2	2	55	55
TOTALS	1,965	17	1,982	2	2	55	55

## STATE REP., DISTRICT SEVENTY-THREE

	ANN-MARIE BAUGHMAN DEM	SC DEM	TOTALS DEM	SC REF	TOTALS REF	BETTY GRUNDBERG REP	SC REP	TOTALS REP
POLK	2,181	9	2,190	0	0	2,288	20	2,308
TOTALS	2,181	9	2,190	0	0	2,288	20	2,308

## STATE REP., DISTRICT SEVENTY-FOUR

	SC DEM	TOTALS DEM	SC REF	TOTALS REF	LIBBY JACOBS REP	SC REP	TOTALS REP
POLK	30	30	1	1	1,871	23	1,894
TOTALS	30	30	1	1	1,871	23	1,894

## STATE REP., DISTRICT SEVENTY-FIVE

	SC DEM	TOTALS DEM	SC REF	TOTALS REF	PEGGY HERMANN REP	JANET METCALF REP	SC REP	TOTALS REP
POLK	76	76	0	0	1,558	2,396	3	3,957
TOTALS	76	76	0	0	1,558	2,396	3	3,957

## STATE REP., DISTRICT SEVENTY-SIX

	MICHELE SORIA DEM	SC DEM	TOTALS DEM	SC REF	TOTALS REF	LON ANDERSON REP	SCOTT RAECKER REP	SC REP	TOTALS REP
DALLAS	230	0	230	0	0	95	195	0	290
POLK	983	4	987	0	0	657	1,729	1	2,387
TOTALS	1,213	4	1,217	0	0	752	1,924	1	2,677

## STATE REP., DISTRICT SEVENTY-SEVEN

	KATHRYN K. POWELL DEM	SC DEM	TOTALS DEM	SC REF	TOTALS REF	DAVID G. LORD REP	SC REP	TOTALS REP
DALLAS	937	5	942	0	0	1,337	7	1,344
MADISON	263	0	263	0	0	298	2	300
TOTALS	1,200	5	1,205	0	0	1,635	9	1,644

## STATE REP., DISTRICT SEVENTY-EIGHT

	WARREN A. VARLEY DEM	SC DEM	TOTALS DEM	SC REF	TOTALS REF	CLEL BAUDLER REP	SC REP	TOTALS REP
ADAIR	325	1	326	0	0	624	3	627
GUTHRIE	385	0	385	0	0	843	4	847
MADISON	574	0	574	1	1	448	0	448
TOTALS	1,284	1	1,285	1	1	1,915	7	1,922

## STATE REP., DISTRICT SEVENTY-NINE

	MICHAEL J. O'BRIEN DEM	SC DEM	TOTALS DEM	SC REF	TOTALS REF	KELLY KIBBY REP	SC REP	TOTALS REP
BOONE	1,004	1	1,005	0	0	737	2	739
GREENE	170	0	170	0	0	205	0	205
TOTALS	1,174	1	1,175	0	0	942	2	944

## STATE REP., DISTRICT EIGHTY

	JAMES DREES DEM	SC DEM	TOTALS DEM	SC REF	TOTALS REF	ROD ROBERTS REP	SC REP	TOTALS REP
CARROLL	960	11	971	0	0	565	2	567
GREENE	266	0	266	0	0	348	0	348
TOTALS	1,226	11	1,237	0	0	913	2	915

## STATE REP., DISTRICT EIGHTY-ONE

	JOYCE SCHULTE DEM	SC DEM	TOTALS DEM	SC REF	TOTALS REF	JACK DRAKE REP	SC REP	TOTALS REP
AUDUBON	218	0	218	0	0	315	0	315
POTTAWATTAMIE	136	1	137	0	0	492	1	493
SHELBY	469	0	469	0	0	766	0	766
TOTALS	823	1	824	0	0	1,573	1	1,574

## STATE REP., DISTRICT EIGHTY-TWO

	SC DEM	TOTALS DEM	SC REF	TOTALS REF	DONNA M. BARRY REP	SC REP	TOTALS REP
HARRISON	14	14	0	0	577	5	582
POTTAWATTAMIE	10	10	0	0	671	1	672
TOTALS	24	24	0	0	1,248	6	1,254

## STATE REP., DISTRICT EIGHTY-THREE

	SUELLEN OVERTON DEM	SC DEM	TOTALS DEM	SC REF	TOTALS REF	BRAD HANSEN REP	SC REP	TOTALS REP
POTTAWATTAMIE	379	3	382	0	0	850	2	852
TOTALS	379	3	382	0	0	850	2	852

## STATE REP., DISTRICT EIGHTY-FOUR

	HUGH G. WILCOX DEM	SC DEM	TOTALS DEM	SC REF	TOTALS REF	BRENT SIEGRIST REP	SC REP	TOTALS REP
POTTAWATTAMIE	347	3	350	0	0	937	7	944
TOTALS	347	3	350	0	0	937	7	944

## STATE REP., DISTRICT EIGHTY-FIVE

	SC DEM	TOTALS DEM	SC REF	TOTALS REF	HUBERT HOUSER REP	SC REP	TOTALS REP
FREMONT	6	6	0	0	780	1	781
MILLS	3	3	0	0	877	0	877
POTTAWATTAMIE	2	2	0	0	514	4	518
TOTALS	11	11	0	0	2,171	5	2,176

## STATE REP., DISTRICT EIGHTY-SIX

	SC DEM	TOTALS DEM	SC REF	TOTALS REF	DICK WEIDMAN REP	SC REP	TOTALS REP
CASS	1	1	0	0	1,183	0	1,183
MONTGOMERY	2	2	0	0	1,373	10	1,383
POTTAWATTAMIE	0	0	0	0	50	2	52
TOTALS	3	3	0	0	2,606	12	2,618

## STATE REP., DISTRICT EIGHTY-SEVEN

	GORDON KENNEDY DEM	SC DEM	TOTALS DEM	SC REF	TOTALS REF	EFFIE LEE BOGGESS REP	SC REP	TOTALS REP
ADAMS	156	0	156	0	0	331	1	332
PAGE	198	0	198	0	0	1,866	10	1,876
TAYLOR	183	0	183	0	0	315	0	324
TOTALS	537	0	537	0	0	2,512	20	2,532

## STATE REP., DISTRICT EIGHTY-EIGHT

	RICHARD FLYNN DEM	SC DEM	TOTALS DEM	SC REF	TOTALS REF	CECIL DOLECHECK REP	SC REP	TOTALS REP
DECATUR	447	3	450	0	0	683	1	684
RINGGOLD	292	1	293	0	0	652	0	652
TAYLOR	30	0	30	0	0	70	0	70
UNION	312	0	312	0	0	653	0	653
TOTALS	1,081	4	1,085	0	0	2,058	1	2,059

## STATE REP., DISTRICT EIGHTY-NINE

	STEVE RICHARDSON DEM	SC DEM	TOTALS DEM	SC REF	TOTALS REF	JOHN P PARKER JR REP	SC REP	TOTALS REP
WARREN	1,234	2	1,236	0	0	1,015	2	1,017
TOTALS	1,234	2	1,236	0	0	1,015	2	1,017

## STATE REP., DISTRICT NINETY

	DAVID SCHRADER DEM	SC DEM	TOTALS DEM	SC REF	TOTALS REF	SC REP	TOTALS REP
MARION	507	0	507	0	0	0	0
WARREN	330	0	330	0	0	0	0
TOTALS	837	0	837	0	0	0	0

## STATE REP., DISTRICT NINETY-ONE

	ROBERT MCCURDY DEM	SC DEM	TOTALS DEM	SC REF	TOTALS REF	RICHARD D. ARNOLD REP	SC REP	TOTALS REP
APPANOOSE	45	0	45	0	0	105	0	105
CLARKE	275	1	276	0	0	434	0	434
LUCAS	220	0	220	0	0	610	1	611
WAYNE	213	0	213	0	0	399	0	399
TOTALS	753	1	754	0	0	1,548	1	1,549

## STATE REP., DISTRICT NINETY-TWO

	KEITH A. KREIMAN DEM	SC DEM	TOTALS DEM	SC REF	TOTALS REF	SC REP	TOTALS REP
APPANOOSE	281	1	282	0	0	0	0
DAVIS	866	0	866	0	0	3	3
MONROE	767	1	768	0	0	3	3
VAN BUREN	45	0	45	0	0	0	0
TOTALS	1,959	2	1,961	0	0	6	6



## STATE REP., DISTRICT NINETY-THREE

	MARY A. GASKILL DEM	CHARLES W. GREELEY DEM	JOHN RICHARDS DEM	STEVEN J. SIEGEL DEM	SC. DEM	TOTALS DEM	SC. REF	TOTALS REF	SC. REP	TOTALS REP
WAPELLO .....	1,047	112	1,133	1,121	4	3,417	2	2	33	33
TOTALS .....	1,047	112	1,133	1,121	4	3,417	2	2	33	33

## STATE REP., DISTRICT NINETY-FOUR

	REBECCA REYNOLDS-KNIGHT DEM	SC. DEM	TOTALS DEM	SC. REF	TOTALS REF	CLYDE J. CLEVELAND REP	JERRY D. MAIN REP	SC. REP	TOTALS REP
JEFFERSON .....	295	12	307	0	0	980	1,273	4	2,257
VAN BUREN .....	317	6	323	0	0	50	584	2	636
WAPELLO .....	250	3	253	0	0	20	120	1	141
TOTALS .....	862	21	883	0	0	1,050	1,977	7	3,034

## STATE REP., DISTRICT NINETY-FIVE

	NANCY M. VAN ZEE DEM	SC. DEM	TOTALS DEM	SC. REF	TOTALS REF	BILL AUGUSTINE REP	MARTY RACHETER REP	JIM VAN ENGELEN HOVEN REP	SC. REP	TOTALS REP
MAHASKA .....	377	0	377	0	0	642	349	866	1	1,858
MARION .....	216	1	217	0	0	100	588	518	1	1,207
TOTALS .....	593	1	594	0	0	742	937	1,384	2	3,065

## STATE REP., DISTRICT NINETY-SIX

	SC. DEM	TOTALS DEM	SC. REF	TOTALS REF	SANDRA H. GREINER REP	SC. REP	TOTALS REP
KEOKUK .....	0	0	0	0	641	0	641
MAHASKA .....	0	0	0	0	314	1	315
WAPELLO .....	7	7	0	0	107	0	107
WASHINGTON .....	4	4	0	0	362	0	362
TOTALS .....	11	11	0	0	1,424	1	1,425

## STATE REP., DISTRICT NINETY-SEVEN

	SC. DEM	TOTALS DEM	SC. REF	TOTALS REF	DAVID E. HEATON REP	SC. REP	TOTALS REP
DES MOINES .....	0	0	0	0	38	0	38
HENRY .....	19	19	0	0	974	4	978
WASHINGTON .....	1	1	0	0	894	3	897
TOTALS .....	20	20	0	0	1,906	7	1,913

## STATE REP., DISTRICT NINETY-EIGHT

	PHILIP WISE DEM	SC. DEM	TOTALS DEM	SC. REF	TOTALS REF	SC. REP	TOTALS REP
HENRY .....	211	0	211	0	0	1	1
LEE .....	820	3	823	0	0	5	5
TOTALS .....	1,031	3	1,034	0	0	6	6

## STATE REP., DISTRICT NINETY-NINE

	RICK LARKIN DEM	SC. DEM	TOTALS DEM	SC. REF	TOTALS REF	SC. REP	TOTALS REP
DES MOINES .....	593	0	593	0	0	0	0
LEE .....	466	1	467	2	2	3	3
TOTALS .....	1,059	1	1,060	2	2	3	3

## STATE REP., DISTRICT ONE-HUNDRED

	DENNIS M. COHOON DEM	SC. DEM	TOTALS DEM	SC. REF	TOTALS REF	SC. REP	TOTALS REP
DES MOINES .....	1,483	0	1,483	0	0	0	0
TOTALS .....	1,483	0	1,483	0	0	0	0

IOWA GENERAL ELECTION - NOVEMBER 3, 1998  
 Canvass by Counties of the Votes Cast for U.S. Senator

	REPUBLICAN CHUCK GRASSLEY	DEMOCRATIC DAVID OSTERBERG	SOCIALIST WORKER MARGARET THOWE	NATURAL LAW SUSAN MARCUS	SC	TOTALS
ADAIR	2,665	715	11	21	0	3,412
ADAMS	1,252	406	8	18	0	1,684
ALLAMAKEE	3,085	1,201	18	36	1	4,341
APPANOSE	2,733	1,197	10	24	2	3,966
AUDUBON	1,788	728	8	3	0	2,527
BENTON	8,200	2,438	10	56	0	8,704
BLACK HAWK	25,792	13,365	73	182	15	39,427
BOONE	5,927	2,918	24	73	1	8,943
BREMER	6,375	1,787	14	37	1	8,214
BUCHANAN	5,228	2,008	17	61	1	7,315
BUENA VISTA	4,268	1,288	15	29	1	5,591
BUTLER	4,007	959	20	18	1	5,005
CALHOUN	2,989	845	9	27	0	3,871
CARROLL	5,243	1,765	18	60	1	7,087
CASS	3,928	988	22	28	1	4,977
CEDAR	4,254	1,812	25	34	0	6,125
CERRO GORDO	11,065	5,127	38	77	1	16,308
CHEROKEE	3,542	1,113	13	32	1	4,701
CHICKASAW	4,175	1,159	13	29	4	5,580
CLARKE	2,412	1,004	9	45	2	3,472
CLAY	4,388	1,498	8	25	0	5,919
CLAYTON	4,724	1,658	15	24	0	6,421
CLINTON	8,379	5,544	25	88	1	14,037
CRAWFORD	3,723	1,143	7	20	0	4,893
DALLAS	8,482	4,057	28	109	0	12,676
DAVIS	2,014	858	5	35	0	2,912
DECATUR	2,538	827	7	39	1	3,403
DELAWARE	4,537	1,377	9	21	0	5,944
DES MOINES	6,642	8,047	8	63	0	12,760
DICKINSON	4,220	1,675	25	38	3	5,962
DUBUQUE	17,186	9,824	58	283	0	27,351
EMMET	2,291	1,118	5	28	0	3,438
FAYETTE	5,820	1,894	24	40	1	7,779
FLOYD	4,452	1,423	12	50	1	5,938
FRANKLIN	3,129	722	8	16	4	3,877
FREMONT	1,957	633	6	25	1	2,622
GREENE	2,771	1,053	8	38	1	3,869
GRUNDY	4,000	779	4	8	1	4,792
GUTHRIE	3,113	1,152	8	37	1	4,309
HAMILTON	4,165	1,516	8	41	0	5,730
HANCOCK	3,237	896	16	13	0	4,162
HARDIN	5,151	1,621	17	28	0	6,817
HARRISON	3,186	1,181	18	38	1	4,424
HENRY	4,991	2,009	24	58	2	7,084
HOWARD	2,749	901	4	37	0	3,691
HUMBOLDT	3,057	724	7	28	0	3,816
IDA	2,346	512	12	12	0	2,882
IOWA	4,339	1,363	8	53	1	5,764
JACKSON	4,330	1,946	11	39	0	6,326
JASPER	9,122	4,625	34	110	2	13,893
JEFFERSON	3,763	1,354	13	124	0	5,254
JOHNSON	17,901	15,128	172	342	15	33,588
JONES	5,038	1,739	15	56	1	6,849
KEOKUK	2,824	907	8	29	0	3,768
KOSSUTH	4,894	1,713	14	50	2	6,673
LEE	5,836	5,858	33	138	11	11,866
LINN	42,387	22,758	104	433	17	65,709
LOUISA	2,336	1,010	15	25	1	3,387
LUCAS	2,250	789	2	17	0	3,058
LYON	3,313	884	11	18	0	4,236
MADISON	3,794	1,488	15	67	0	5,374
MAHASKA	5,443	1,449	15	38	4	6,949
MARION	2,107	2,727	18	24	2	4,878
MARSHALL	9,679	4,203	25	88	4	14,006
MILLS	2,909	805	11	39	2	3,766
MITCHELL	3,188	1,044	17	18	0	4,277
MONONA	2,590	847	18	34	0	3,489
MONROE	1,952	820	14	24	0	2,810
MONTGOMERY	3,251	726	12	38	1	4,028
MUSCATINE	7,175	3,365	30	70	3	10,643
O'BRIEN	3,998	829	8	18	1	4,854
OSCEOLA	1,810	359	8	18	0	2,195
PAGE	4,417	917	18	30	1	5,383
PALO ALTO	2,419	1,141	5	11	0	3,576
PLYMOUTH	5,461	1,245	10	10	0	6,726
POCAHONTAS	2,225	872	5	20	0	3,122
POLK	81,972	43,498	445	810	55	126,780
POTTAWATTAMIE	14,601	6,355	106	212	17	21,391
POWESHIEK	4,324	1,983	34	58	2	6,401
RINGGOLD	1,789	507	10	13	1	2,320
SAC	3,454	858	4	30	0	4,347
SCOTT	30,855	15,244	103	356	18	46,572
SHELBY	3,225	984	7	13	0	4,229
SIOUX	8,017	880	12	13	1	9,023
STORY	16,003	8,532	180	181	15	24,831
TAMA	4,692	1,689	14	43	1	6,440
TAYLOR	1,847	570	9	23	1	2,450
UNION	3,204	1,144	12	20	0	4,380
VAN BUREN	2,036	762	8	33	0	2,839
WAPELLO	7,046	4,482	34	142	5	11,710
WARREN	9,414	4,577	42	82	2	14,118
WASHINGTON	4,946	1,754	13	71	1	6,785
WAYNE	1,697	697	2	0	0	2,396
WEBSTER	8,638	3,945	24	101	3	12,711
WINNEBAGO	3,103	1,001	16	24	0	4,144
WINNESHEK	4,967	1,730	23	35	0	6,755
WOODBURY	18,148	8,079	111	153	8	26,499
WORTH	2,341	841	4	37	1	3,224
WRIGHT	3,316	1,180	1	8	1	4,514
TOTALS	648,480	289,049	2,542	7,561	275	947,907

**IOWA GENERAL ELECTION - NOVEMBER 3, 1998**  
**Canvass by Counties of the Votes Cast for U.S. Representative**

**U.S. REPRESENTATIVE, FIRST DISTRICT**

	REPUBLICAN JIM LEACH	DEMOCRATIC BOB RUSH	REFORM CHARLES THURSTON	NATURAL LAW JEFFREY M. SMITH	SC.	TOTALS
CEDAR	3,577	2,435	58	26	6	6,102
CLINTON	8,436	6,260	76	39	0	14,811
JOHNSON	16,193	16,827	222	273	21	33,536
JONES	3,776	2,971	56	30	2	6,835
LINN	33,969	30,736	499	297	30	65,531
LOUISA	2,148	1,218	17	23	1	3,407
MUSCATINE	6,745	3,794	57	63	5	10,664
SCOTT	31,575	15,288	267	181	11	47,322
<b>TOTALS</b>	<b>106,419</b>	<b>79,529</b>	<b>1,252</b>	<b>932</b>	<b>76</b>	<b>188,208</b>

**U.S. REPRESENTATIVE, SECOND DISTRICT**

	REPUBLICAN JIM NUSSLE	DEMOCRATIC ROB TULLY	NATURAL LAW PETER LAMOUREUX	SC.	TOTALS
ALLAMAKEE	2,890	1,719	51	2	4,662
BENTON	5,137	3,492	64	1	8,694
BLACK HAWK	19,222	19,885	295	14	39,416
BREMER	4,969	3,184	67	1	8,221
BUCHANAN	4,112	3,141	78	1	7,332
BUTLER	3,287	1,633	47	0	4,967
CERRO GORDO	8,244	7,877	164	4	16,289
CHICKASAW	3,063	2,256	51	4	5,374
CLAYTON	3,797	2,554	26	0	6,377
DELAWARE	3,691	2,269	16	0	5,976
DUBUQUE	13,265	14,034	159	4	27,462
FAYETTE	4,895	2,860	55	0	7,810
FLOYD	3,384	2,456	63	0	5,903
GRUNDY	3,393	1,342	31	0	4,766
HOWARD	1,994	1,652	44	1	3,691
IOWA	3,690	1,997	70	0	5,757
JACKSON	3,423	2,794	35	0	6,252
MITCHELL	2,530	1,685	41	1	4,257
TAMA	3,787	2,551	66	0	6,404
WINNESHIEK	4,047	2,631	58	3	6,739
WORTH	1,793	1,393	39	0	3,225
<b>TOTALS</b>	<b>104,613</b>	<b>83,405</b>	<b>1,520</b>	<b>36</b>	<b>189,574</b>

**U.S. REPRESENTATIVE, THIRD DISTRICT**

	REPUBLICAN LARRY MCKIBBEN	DEMOCRATIC LEONARD L. BOSWELL	REFORM CHARLES P. CONNOLLY	NOMINATED BY PETITION JOE SEEHUSEN	SC.	TOTALS
ADAMS	523	1,156	10	9	0	1,698
APPANOOSE	1,649	2,267	39	12	6	3,973
CLARKE	1,033	2,360	53	17	4	3,467
DAVIS	1,161	1,670	48	22	2	2,903
DECATUR	768	2,239	21	10	1	3,039
DES MOINES	4,119	8,587	91	32	0	12,829
HENRY	3,118	3,726	100	37	2	6,983
JASPER	5,863	7,779	139	90	3	13,874
JEFFERSON	2,674	2,707	84	676	7	6,148
KEOKUK	1,688	1,785	34	13	0	3,520
LEE	3,616	7,862	148	63	2	11,691
LUCAS	1,205	1,732	50	11	2	3,000
MAHASKA	3,643	3,158	84	30	2	6,917
MARION	4,777	4,981	95	23	2	9,878
MARSHALL	7,009	6,770	129	72	9	13,989
MONROE	996	1,741	33	18	0	2,788
PAGE	2,942	2,394	36	17	0	5,389
POWESHIEK	2,710	3,431	91	29	3	6,264
RINGGOLD	646	1,677	14	4	0	2,341
STORY	10,185	14,053	360	69	13	24,680
TAYLOR	892	1,548	20	12	1	2,473
UNION	1,512	2,868	29	10	0	4,419
VAN BUREN	1,430	1,345	42	17	1	2,835
WAPELLO	4,101	7,243	184	93	8	11,629
WARREN	5,632	8,249	141	56	0	14,078
WASHINGTON	3,229	3,207	100	51	0	6,587
WAYNE	942	1,412	5	1	0	2,360
<b>TOTALS</b>	<b>78,063</b>	<b>107,947</b>	<b>2,180</b>	<b>1,494</b>	<b>68</b>	<b>189,752</b>

U.S. REPRESENTATIVE, FOURTH DISTRICT

	REPUBLICAN GREG GANSKE	DEMOCRATIC JON DVORAK	NATURAL LAW STEVEN YELLIN	SC	TOTALS
ADAIR	2,533	810	31	2	3,376
AUDUBON	1,609	767	8	0	2,384
CASS	3,811	1,100	37	0	4,948
DALLAS	8,965	4,501	127	9	13,602
FREMONT	1,915	566	23	1	2,605
GUTHRIE	2,813	1,418	40	1	4,272
HARRISON	3,077	1,263	50	2	4,392
MADISON	3,570	1,691	74	4	5,339
MILLS	2,890	820	36	1	3,747
MONTGOMERY	3,213	747	32	1	3,993
POLK	77,937	46,305	1,118	83	125,443
POTTAWATTAMIE	14,557	6,444	201	15	21,217
SHELBY	3,052	1,018	8	0	4,078
<b>TOTALS</b>	<b>129,942</b>	<b>67,550</b>	<b>1,785</b>	<b>119</b>	<b>199,396</b>

U.S. REPRESENTATIVE, FIFTH DISTRICT

	REPUBLICAN TOM LATHAM	SC	TOTALS
BOONE	6,151	91	6,242
BUENA VISTA	4,299	44	4,343
CALHOUN	2,991	14	3,005
CARROLL	4,959	49	5,008
CHEROKEE	3,621	18	3,639
CLAY	3,893	6	3,899
CRAWFORD	3,059	1	3,060
DICKINSON	4,618	38	4,656
EMMET	2,464	2	2,466
FRANKLIN	3,173	13	3,186
GREENE	2,773	17	2,790
HAMILTON	4,294	43	4,337
HANCOCK	3,347	24	3,371
HARDIN	5,155	41	5,196
HUMBOLDT	3,049	22	3,071
IDA	2,045	0	2,045
KOSSUTH	5,077	29	5,106
LYON	3,349	9	3,358
MONONA	2,678	20	2,698
O'BRIEN	4,031	28	4,059
OSCEOLA	1,875	5	1,880
PALO ALTO	2,073	0	2,073
PLYMOUTH	4,834	0	4,834
POCAHONTAS	2,288	10	2,298
SAC	3,593	0	3,593
SIOUX	8,772	9	8,781
WEBSTER	9,068	111	9,179
WINNEBAGO	3,302	19	3,321
WOODBURY	18,930	375	19,305
WRIGHT	2,969	3	2,972
<b>TOTALS</b>	<b>132,730</b>	<b>1,041</b>	<b>133,771</b>

**IOWA GENERAL ELECTION - NOVEMBER 3, 1998**  
**Canvass by Counties of the Votes Cast for Governor/ Lieutenant Governor**

	REPUBLICAN LIGHTFOOT HAWKINS	DEMOCRATIC VILSACK PEDERSON	REFORM HENNAGER ATKINSON	NATURAL LAW SCHAEFER WATERS	NOMINATED BY PETITION KENNIS KENNIS	SC	TOTALS
ADAIR	1,966	1,473	10	11	8	1	3,469
ADAMS	975	735	11	3	5	0	1,729
ALLAMAKEE	2,398	2,188	37	23	11	3	4,660
APPANOOSE	1,951	1,899	17	10	15	0	3,892
AUDUBON	1,402	1,214	6	5	3	0	2,630
BENTON	3,671	4,959	74	22	21	1	8,748
BLACK HAWK	16,164	22,861	295	104	55	32	39,511
BOONE	3,792	5,137	37	18	24	8	9,016
BREMER	3,944	4,189	64	26	18	6	8,247
BUCHANAN	3,088	4,137	88	30	21	4	7,349
BUENA VISTA	2,987	2,570	58	28	20	24	5,687
BUTLER	2,721	2,215	29	18	21	2	5,004
CALHOUN	2,145	1,712	23	13	16	1	3,910
CARROLL	3,650	3,596	33	18	15	5	7,317
CASS	3,187	1,799	22	11	6	0	5,025
CEDAR	2,870	3,175	52	23	6	5	6,131
CERRO GORDO	6,990	9,151	101	41	40	10	16,333
CHEROKEE	2,466	2,216	30	20	13	4	4,749
CHICKASAW	2,479	2,947	53	18	13	1	5,511
CLARKE	1,754	1,687	24	13	8	2	3,488
CLAY	3,021	2,968	37	7	15	0	6,048
CLAYTON	3,129	3,332	56	18	13	0	6,548
CLINTON	7,092	8,185	75	29	29	0	15,410
CRAWFORD	3,011	2,151	26	8	17	0	5,213
DALLAS	6,284	7,333	54	29	50	19	13,769
DAVIS	1,337	1,590	20	12	14	3	2,976
DECATUR	1,621	1,389	21	8	3	1	3,043
DELAWARE	3,143	2,881	55	10	13	1	6,103
DES MOINES	4,892	8,484	72	18	12	0	13,478
DICKINSON	2,923	3,018	44	31	13	1	6,030
DUBUQUE	11,486	15,855	139	91	57	9	27,837
EMMET	1,681	1,741	21	6	10	0	3,459
FAYETTE	3,807	3,908	74	21	10	1	7,821
FLOYD	2,772	3,065	47	29	20	1	5,934
FRANKLIN	1,831	1,891	27	14	12	4	3,879
FREMONT	1,848	794	10	6	9	1	2,658
GREENE	1,798	2,081	17	14	12	1	3,923
GRUNDY	2,818	1,916	19	11	5	5	4,774
GUTHRIE	2,131	2,183	16	22	14	1	4,367
HAMILTON	2,799	2,950	19	10	11	3	5,792
HANCOCK	2,260	1,874	24	9	9	1	4,177
HARDIN	3,421	3,351	36	16	19	4	6,847
HARRISON	2,769	1,634	18	21	17	2	4,481
HENRY	2,548	4,574	48	24	14	6	7,212
HOWARD	1,686	1,953	31	15	15	1	3,701
HUMBOLDT	2,029	1,781	13	14	10	5	3,852
IDA	1,730	1,204	25	12	11	0	2,982
IOWA	2,855	2,820	64	32	14	4	5,789
JACKSON	2,719	3,603	31	19	11	1	6,383
JASPER	6,178	7,669	72	20	23	9	13,971
JEFFERSON	2,633	3,160	31	553	19	6	6,402
JOHNSON	10,666	22,546	272	129	78	31	33,722
JONES	3,127	3,697	57	23	15	5	6,924
KEOKUK	1,901	2,015	30	12	8	1	3,967
KOSSUTH	3,206	3,480	26	16	16	3	6,747
LEE	4,090	7,536	93	36	33	0	11,788
LINN	27,098	37,880	618	216	65	64	65,941
LOUISA	1,552	1,829	15	11	3	2	3,412
LUCAS	1,502	1,474	16	5	6	1	3,004
LYON	2,946	952	17	11	9	0	3,935
MADISON	2,695	2,716	29	15	14	6	5,475
MAHASKA	4,120	2,807	30	10	11	4	6,982
MARION	5,578	4,433	48	18	19	5	10,101
MARSHALL	6,489	7,436	68	35	27	15	14,070
MILLS	2,570	1,223	24	10	8	0	3,835
MITCHELL	2,116	2,097	31	16	18	2	4,280
MONONA	1,825	1,712	39	23	12	3	3,614
MONROE	1,245	1,579	11	8	14	5	2,862
MONTGOMERY	2,879	1,160	15	8	10	1	4,073
MUSCATINE	5,223	5,352	55	43	35	6	10,714
O'BRIEN	3,245	1,589	33	8	7	0	4,882
OSCEOLA	1,484	718	10	7	7	0	2,208
PAGE	4,078	1,353	15	7	4	0	5,457
PALO ALTO	1,635	2,061	12	6	5	0	3,719
PLYMOUTH	4,369	2,482	27	7	6	0	6,891
POCAHONTAS	1,473	1,448	24	12	12	2	2,971
POLK	50,342	74,475	404	166	183	165	125,735
POTTAWATTAMIE	12,428	8,718	133	90	100	17	21,486
POWESHIEK	3,139	3,311	42	49	9	4	6,554
RINGGOLD	1,293	1,037	9	10	3	4	2,356
SAC	2,400	1,947	17	19	13	0	4,396
SCOTT	23,633	23,445	239	143	72	21	47,553
SHELBY	2,925	1,521	16	3	3	2	4,470
SIOUX	8,302	1,651	45	13	8	0	10,019
STORY	10,108	14,599	170	57	22	27	24,983
TAMA	2,840	3,548	38	20	12	5	6,463
TAYLOR	1,486	991	11	4	7	1	2,500
UNION	2,471	2,153	16	8	4	0	4,652
VAN BUREN	1,449	1,386	19	15	10	0	2,882
WAPELLO	4,432	7,205	82	59	41	5	11,824
WARREN	6,421	7,676	40	28	29	4	14,198
WASHINGTON	3,286	3,560	49	26	17	4	6,942
WAYNE	1,327	1,113	7	1	1	1	2,450
WEBSTER	5,950	6,779	40	27	52	7	12,855
WINNEBAGO	2,111	2,017	27	8	13	0	4,176
WINNESHIEK	3,261	3,394	52	32	12	3	6,754
WOODBURY	13,279	12,974	180	70	90	18	26,611
WORTH	1,488	1,684	33	17	15	1	3,238
WRIGHT	2,974	2,275	15	5	5	0	4,674
<b>TOTALS</b>	<b>444,787</b>	<b>500,231</b>	<b>5,606</b>	<b>3,144</b>	<b>2,006</b>	<b>641</b>	<b>956,415</b>

**IOWA GENERAL ELECTION - NOVEMBER 3, 1998**  
**Canvass by Counties of the Votes Cast for Secretary of State**

	REPUBLICAN JOHN GILLILAND	DEMOCRATIC CHET CULVER	REFORM SHERYL G. BLUE	NATURAL LAW DANIEL A. SWANSON	SC	TOTALS
ADAIR	1,696	1,486	69	46	0	3,297
ADAMS	805	744	41	23	0	1,613
ALLAMAKEE	2,284	2,089	105	44	0	4,522
APPANOOSE	1,783	1,810	52	40	0	3,685
AUDUBON	1,159	1,125	12	7	0	2,303
BENTON	4,697	4,533	197	83	2	8,512
BLACK HAWK	15,832	21,872	716	246	14	38,680
BOONE	3,642	4,511	200	104	2	8,759
BREMER	3,868	3,909	171	57	0	8,005
BUCHANAN	2,886	3,974	232	79	3	7,174
BUENA VISTA	3,024	2,228	119	64	0	5,435
BUTLER	2,681	2,012	85	54	2	4,834
CALHOUN	1,945	1,578	73	43	1	3,738
CARROLL	2,863	3,578	119	80	4	6,544
CASS	2,998	1,608	147	58	1	4,802
CEDAR	2,900	2,312	147	57	0	5,916
CERRO GORDO	7,195	8,233	378	118	2	15,924
CHEROKEE	2,345	2,019	94	66	1	4,525
CHICKASAW	2,092	2,900	156	60	4	5,212
CLARKE	1,446	1,798	85	37	4	3,380
CLAY	2,940	2,249	67	38	0	5,292
CLAYTON	2,920	3,090	65	31	0	6,106
CLINTON	7,006	6,358	145	73	0	14,082
CRAWFORD	2,221	2,002	57	29	0	4,309
DALLAS	6,252	6,828	235	100	7	13,422
DAVIS	1,227	1,532	56	33	0	2,848
DECATUR	1,273	1,528	88	36	0	2,925
DELAWARE	2,927	2,722	52	21	0	5,722
DES MOINES	4,685	7,161	142	52	0	12,040
DICKINSON	2,879	2,511	164	65	1	5,720
DUBUQUE	9,437	16,926	470	199	13	26,745
EMMET	1,482	1,536	104	45	0	3,267
FAYETTE	3,383	3,941	167	73	0	7,564
FLOYD	2,743	2,674	144	82	2	5,645
FRANKLIN	2,057	1,553	63	29	0	3,702
FREMONT	1,518	916	79	31	1	2,545
GREENE	1,733	1,894	74	38	0	3,739
GRUNDY	2,583	1,865	65	34	1	4,648
GUTHRIE	2,026	2,072	85	42	0	4,225
HAMILTON	2,740	2,705	132	38	1	5,616
HANCOCK	2,248	1,613	116	32	0	4,009
HARDIN	3,265	3,168	110	58	1	6,602
HARRISON	2,273	1,776	132	74	1	4,258
HENRY	3,348	3,146	170	117	1	6,782
HOWARD	1,449	1,937	113	50	1	3,550
HUMBOLDT	2,065	1,524	92	38	0	3,719
IDA	1,523	860	44	25	0	2,452
IOWA	2,729	2,628	146	55	3	5,561
JACKSON	2,325	3,236	117	81	1	5,760
JASPER	5,900	7,377	262	119	4	13,662
JEFFERSON	2,734	2,043	98	1,270	4	6,149
JOHNSON	10,804	20,213	899	465	16	32,397
JONES	3,025	3,447	163	60	4	6,699
KEOKUK	1,723	1,668	43	27	0	3,461
KOSSUTH	2,848	3,340	131	63	0	6,382
LEE	4,153	6,848	294	155	4	11,452
LINN	27,500	34,850	1,308	511	35	64,404
LOUISA	1,778	1,410	71	41	1	3,302
LUCAS	1,422	1,377	60	29	1	2,890
LYON	2,803	815	48	27	0	3,693
MADISON	2,493	2,621	130	57	0	5,301
MAHASKA	3,560	2,531	105	72	3	6,271
MARION	5,592	4,183	105	39	2	9,921
MARSHALL	6,412	6,957	303	105	1	13,778
MILLS	2,318	1,117	97	61	7	3,600
MITCHELL	2,033	1,927	82	51	1	4,094
MONONA	1,537	1,685	98	92	1	3,413
MONROE	1,160	1,500	69	33	1	2,763
MONTGOMERY	2,545	1,133	88	65	1	3,842
MUSCATINE	5,562	4,073	220	117	1	10,273
O'BRIEN	3,245	1,351	75	38	0	4,709
OSCEOLA	1,376	817	35	23	0	2,051
PAGE	3,844	1,369	145	56	0	5,214
PALO ALTO	1,378	1,755	24	16	0	3,173
PLYMOUTH	4,054	1,908	52	19	0	6,033
POCAHONTAS	1,409	1,329	77	35	0	2,844
POLK	51,541	68,298	2,527	947	42	123,355
POTTAWATTAMIE	11,483	8,083	637	206	11	20,402
POWESHIEK	2,926	3,030	160	70	1	6,189
RINGGOLD	1,089	1,053	51	19	0	2,212
SAC	2,359	1,713	82	47	0	4,181
SCOTT	24,215	20,236	745	456	15	45,667
SHELBY	2,467	1,325	32	11	0	3,835
SIOUX	8,105	1,279	58	18	0	9,440
STORY	13,064	13,064	668	207	17	23,956
TAMA	2,790	3,267	128	57	1	6,243
TAYLOR	1,231	1,022	47	27	0	2,307
UNION	2,037	1,676	61	35	0	4,012
VAN BUREN	1,553	1,058	70	38	0	2,719
WAPELLO	4,310	6,743	268	134	7	11,462
WARREN	8,012	7,038	220	94	0	13,370
WASHINGTON	3,428	2,985	149	65	1	6,629
WAYNE	1,143	1,164	7	0	0	2,314
WEBSTER	5,554	6,491	277	100	6	12,427
WINNEBAGO	2,158	1,744	106	42	2	4,052
WINNESHIEK	3,089	3,219	158	65	1	6,542
WOODBURY	13,121	11,307	573	260	13	25,674
WORTH	1,390	1,575	84	55	0	3,104
WRIGHT	2,331	1,942	26	9	0	4,308
<b>TOTALS</b>	<b>429,899</b>	<b>457,161</b>	<b>19,094</b>	<b>9,580</b>	<b>277</b>	<b>916,011</b>

# IOWA GENERAL ELECTION - NOVEMBER 3, 1998

## Canvass by Counties of the Votes Cast for Auditor of State

	REPUBLICAN RICHARD D. JOHNSON	REFORM RONN YOUNG	NATURAL LAW WILLIAM W. GRAFF	SC	TOTALS
ADAIR	2,419	214	125	4	2,762
ADAMS	1,220	91	45	0	1,356
APPANAKEE	3,062	341	194	0	3,597
APPANOOSE	2,335	175	102	0	2,612
AUDUBON	1,302	16	18	0	1,336
BENTON	5,646	648	409	10	6,713
BLACK HAWK	22,899	2,235	2,042	62	27,238
BOONE	5,865	473	353	10	6,701
BREMER	5,550	608	342	6	6,506
BUCHANAN	4,511	565	563	9	5,648
BUENA VISTA	3,944	316	233	3	4,496
BUTLER	3,571	261	160	1	3,993
CALHOUN	2,685	234	125	2	3,053
CARROLL	4,174	316	276	12	4,778
CASS	3,638	314	153	0	4,105
CEDAR	3,948	555	256	5	4,764
CERRO GORDO	9,523	1,623	807	20	11,973
CHEROKEE	3,182	207	207	1	3,620
CHICKASAW	3,504	394	336	6	4,240
CLARKE	2,283	207	227	3	2,720
CLAY	3,327	89	116	1	3,533
CLAYTON	3,349	108	54	0	3,511
CLINTON	7,578	253	121	2	7,954
CRAWFORD	2,377	71	42	0	2,490
DALLAS	9,176	720	578	11	10,485
DAVIS	1,931	198	152	3	2,284
DECATUR	1,926	279	162	2	2,369
DELAWARE	3,299	98	84	0	3,461
DES MOINES	5,119	281	175	0	5,575
DICKINSON	4,055	321	300	5	4,681
DUBUQUE	15,002	1,913	1,319	56	18,290
EMMET	2,132	173	140	0	2,445
FAYETTE	5,076	402	366	0	5,844
FLOYD	3,588	671	284	1	4,544
FRANKLIN	2,662	268	120	1	3,051
FREMONT	1,676	137	93	2	2,108
GREENE	2,486	196	162	1	2,845
GROUNDE	3,499	218	127	3	3,847
GUTHRIE	2,866	213	160	2	3,241
HAMILTON	4,028	294	211	2	4,535
HANCOCK	2,845	369	137	4	3,355
HARDIN	4,679	410	264	3	5,356
HARRISON	3,100	223	234	1	3,558
HENRY	4,714	539	330	6	5,589
HOWARD	2,432	256	189	3	2,880
HUMBOLDT	2,740	216	159	1	3,118
IDA	1,700	65	49	0	1,814
IOWA	3,869	422	309	4	4,604
JACKSON	3,090	349	266	3	3,708
JASPER	8,776	911	659	8	10,354
JEFFERSON	3,540	331	1,607	5	5,483
JOHNSON	17,388	2,692	2,268	79	22,427
JONES	4,484	574	334	6	5,398
KEOKUK	1,754	57	54	0	1,865
KOSSUTH	4,314	347	293	6	4,960
LEE	6,069	744	618	11	7,442
LINN	38,818	4,498	3,250	104	46,670
LOUISA	2,272	311	138	3	2,724
LUCAS	2,006	159	93	1	2,259
LYON	3,110	118	64	1	3,293
MADISON	3,632	321	256	7	4,216
MAHASKA	4,596	340	207	2	5,145
MARION	6,610	621	260	4	7,495
MARSHALL	8,874	1,206	643	19	10,742
MILLS	2,777	188	139	3	3,107
MITCHELL	2,791	314	171	3	3,279
MONONA	2,090	302	224	5	2,621
MONROE	1,724	264	160	3	2,151
MONTGOMERY	3,048	240	145	1	3,434
MUSCATINE	6,901	956	469	10	8,236
O'BRIEN	3,739	204	96	1	4,040
OSCEOLA	1,692	94	61	0	1,847
PAGE	4,248	257	154	2	4,661
PAID ALTO	1,475	27	38	0	1,540
PLYMOUTH	4,229	57	36	0	4,322
POCAHONTAS	2,007	148	147	3	2,305
POLK	76,973	7,315	4,685	192	89,165
POTTAWATTAMIE	14,199	1,818	1,036	38	17,091
POWESHIEK	3,888	393	287	2	4,570
RINGGOLD	1,663	128	86	1	1,878
SAC	3,183	124	259	0	3,576
SCOTT	30,204	2,886	2,517	84	35,691
SHELBY	2,476	38	26	0	2,540
SIOUX	8,213	66	20	0	8,299
STORY	18,294	1,365	971	51	18,681
TAMA	4,093	525	278	5	4,901
TAYLOR	1,738	117	105	0	1,950
UNION	2,420	85	50	0	2,555
VAN BUREN	2,007	183	154	3	2,347
WAPELLO	6,772	890	696	21	8,379
WARREN	8,752	717	452	6	9,927
WASHINGTON	4,567	454	345	2	5,368
WAYNE	1,491	76	3	1	1,511
WEBSTER	8,251	700	554	9	9,514
WINNEBAGO	2,938	244	127	3	3,312
WINNESHIEK	4,385	537	247	4	5,173
WOODBURY	16,346	1,787	1,188	69	19,390
WORTH	2,080	384	169	2	2,635
WRIGHT	2,490	35	19	1	2,544
<b>TOTALS</b>	<b>588,079</b>	<b>56,635</b>	<b>40,537</b>	<b>1,052</b>	<b>686,303</b>

**IOWA GENERAL ELECTION - NOVEMBER 3, 1998**  
**Canvass by Counties of the Votes Cast for Treasurer of State**

	REPUBLICAN JOAN F. BOLIN	DEMOCRATIC MICHAEL L. FITZGERALD	NATURAL LAW MICHAEL A. SPIVAK	SC	TOTALS
ADAIR	1,488	1,705	53	0	3,246
ADAMS	674	932	18	0	1,624
ALLAMAKEE	2,199	2,126	89	0	4,414
APPANOOSE	1,589	2,021	41	0	3,651
AUDUBON	1,083	1,239	4	0	2,326
BENTON	3,230	4,953	144	2	8,329
BLACK HAWK	15,250	22,347	468	8	38,073
BOONE	3,451	5,201	104	2	8,758
BREMER	3,678	4,048	107	0	7,833
BUCHANAN	2,536	4,221	140	1	6,998
BUENA VISTA	2,579	2,736	79	2	5,396
BUTLER	2,581	2,047	73	1	4,702
CALHOUN	1,612	2,003	51	1	3,667
CARROLL	2,305	4,147	77	2	6,531
CASS	2,651	1,997	74	0	4,722
CEDAR	2,561	3,224	74	0	5,859
CERRO GORDO	6,198	8,401	211	2	15,812
CHEROKEE	1,989	2,509	87	0	4,485
CHICKASAW	1,863	3,209	69	1	5,142
CLARKE	1,353	1,951	38	1	3,343
CLAY	2,605	2,588	44	0	5,247
CLAYTON	2,769	3,128	35	1	5,933
CLINTON	6,240	7,803	87	0	14,130
CRAWFORD	2,010	2,307	31	0	4,348
DALLAS	5,899	7,214	175	2	13,291
DAVIS	958	1,857	33	0	2,848
DECATUR	1,151	1,680	50	0	2,881
DELAWARE	2,794	2,603	38	0	5,435
DES MOINES	4,046	8,167	86	0	12,299
DICKINSON	2,522	3,065	89	1	5,677
DUBUQUE	9,636	15,704	306	11	25,657
EMMET	1,279	1,933	41	1	3,254
FAYETTE	3,040	4,098	112	0	7,250
FLOYD	2,335	3,114	85	0	5,534
FRANKLIN	1,771	1,822	45	0	3,638
FREMONT	1,355	1,129	41	1	2,526
GREENE	1,369	2,289	40	0	3,698
GRUNDY	2,574	1,954	40	1	4,519
GUTHRIE	1,750	2,338	63	0	4,151
HAMILTON	2,428	3,036	60	1	5,525
HANCOCK	1,896	2,010	46	0	3,952
HARDIN	2,911	3,485	65	0	6,461
HARRISON	2,120	2,054	78	0	4,252
HENRY	2,957	3,740	77	2	6,776
HOWARD	1,201	2,268	64	0	3,533
HUMBOLDT	1,651	1,925	45	0	3,621
IDA	1,257	1,117	22	0	2,396
IOWA	2,384	2,910	96	2	5,392
JACKSON	1,927	3,207	106	0	5,240
JASPER	5,182	8,260	158	1	13,601
JEFFERSON	2,342	2,410	1,346	4	6,102
JOHNSON	10,547	20,207	720	15	31,489
JONES	2,774	3,732	92	1	6,599
KEOKUK	1,406	1,874	30	0	3,310
KOSSUTH	2,428	3,797	72	1	6,298
LEE	3,705	7,580	173	2	11,460
LINN	25,318	36,765	813	23	62,919
LOUISA	1,455	1,790	55	0	3,300
LUCAS	1,233	1,580	28	1	2,842
LYON	2,587	1,026	37	0	3,650
MADISON	2,299	2,880	74	0	5,253
MAHASKA	3,084	3,014	66	1	6,165
MARION	4,700	4,883	72	0	9,655
MARSHALL	5,689	7,822	143	4	13,658
MILLS	2,147	1,345	67	3	3,562
MITCHELL	1,623	2,164	51	3	4,041
MONONA	1,308	1,952	54	0	3,314
MONROE	915	1,780	38	0	2,733
MONTGOMERY	2,259	1,465	60	2	3,786
MUSCATINE	4,603	5,341	159	1	10,104
O'BRIEN	2,923	1,691	51	0	4,665
OSCEOLA	1,224	761	38	0	2,023
PAGE	3,427	1,715	61	0	5,203
PALO ALTO	1,211	1,967	14	0	3,192
PLYMOUTH	3,670	2,250	18	0	5,938
POCAHONTAS	1,151	1,616	58	1	2,824
POLK	49,797	71,234	1,836	54	122,921
POTTAWATTAMIE	10,676	9,154	373	10	20,213
POWESHIEK	2,441	3,556	98	0	6,095
RINGGOLD	902	1,238	25	2	2,167
SAC	1,941	2,137	53	0	4,131
SCOTT	20,273	24,822	569	6	45,670
SHELBY	2,086	1,710	11	2	3,799
SIOUX	7,953	1,323	17	0	9,293
STORY	10,138	13,610	254	5	24,007
TAMA	2,670	3,403	77	1	6,151
TAYLOR	1,078	1,175	43	0	2,296
UNION	1,816	2,144	27	0	3,987
VAN BUREN	1,325	1,367	34	2	2,728
WAPELLO	3,667	7,389	198	4	11,258
WARREN	5,683	7,482	135	1	13,301
WASHINGTON	3,141	3,253	98	1	6,493
WAYNE	1,090	1,195	2	0	2,287
WEBSTER	4,264	7,899	142	5	12,210
WINNEBAGO	1,809	2,145	44	0	3,997
WINNESHIEK	2,890	3,418	89	1	6,398
WOODBURY	11,772	13,073	326	8	25,180
WORTH	1,192	1,805	56	2	3,055
WRIGHT	2,076	2,123	10	0	4,209
<b>TOTALS</b>	<b>390,054</b>	<b>500,853</b>	<b>13,135</b>	<b>217</b>	<b>904,259</b>



## IOWA GENERAL ELECTION - NOVEMBER 3, 1998

### Canvass by Counties of the Votes Cast for Secretary of Agriculture

	REPUBLICAN DAN BROWN	DEMOCRATIC PATTY JUDGE	REFORM EDWARD L. PEAK	NATURAL LAW SAMUEL JAMES	NOMINATED BY PETITION RONALD TIGNER	SC	TOTALS
ADAIR	1,775	1,449	14	27	23	0	3,288
ADAMS	856	719	15	13	17	1	1,621
ALLAMAKEE	2,382	1,924	44	52	58	0	4,460
APPANOOSE	1,441	2,385	26	19	13	0	3,884
AUDUBON	1,174	1,090	4	5	10	0	2,283
BENTON	3,858	4,325	70	66	99	1	8,419
BLACK HAWK	16,499	21,104	263	223	131	14	38,234
BOONE	3,572	4,908	49	45	131	4	8,709
BREMER	4,124	3,588	47	47	97	0	7,903
BUCHANAN	3,105	3,751	65	68	44	3	7,036
BUENA VISTA	3,085	2,031	48	52	99	2	5,317
BUTLER	2,840	1,829	25	27	54	0	4,775
CALHOUN	1,992	1,597	25	23	83	1	3,721
CARROLL	2,855	3,387	50	53	131	5	6,481
CASS	2,976	1,585	48	31	79	0	4,719
CEDAR	2,997	2,642	50	59	74	5	5,827
CERRO GORDO	7,312	7,936	155	127	236	10	15,776
CHEROKEE	2,365	1,873	42	45	88	2	4,415
CHICKASAW	2,333	2,600	51	34	101	1	5,120
CLARKE	955	2,460	25	14	14	2	3,470
CLAY	3,028	2,091	28	24	44	0	5,215
CLAYTON	3,085	2,835	39	26	17	0	6,002
CLINTON	6,420	7,306	75	46	57	1	13,905
CRAWFORD	2,341	1,810	20	20	22	0	4,213
GALLAS	6,076	6,823	74	87	173	3	13,236
DAVIS	963	1,884	26	16	22	0	2,911
DECATUR	1,166	1,682	23	27	33	0	2,931
DELAWARE	2,964	2,489	30	21	31	0	5,535
DES MOINES	4,552	7,426	86	46	65	0	12,175
DICKINSON	2,899	2,396	65	61	71	4	5,496
DUBUQUE	9,774	15,312	160	184	252	8	25,890
EMMET	1,599	1,524	30	22	49	0	3,224
FAYETTE	3,691	3,397	75	67	83	0	7,313
FLOYD	2,737	2,619	65	77	70	1	5,569
FRANKLIN	2,370	1,261	15	22	52	1	3,721
FREMONT	1,530	899	32	20	40	2	2,523
GREENE	1,668	1,959	16	28	49	4	3,722
GRUNDY	2,931	1,801	24	13	30	1	4,600
GUTHRIE	1,969	2,075	28	35	44	1	4,152
HAMILTON	2,926	2,471	34	29	105	2	5,567
HANCOCK	2,293	1,538	40	31	60	1	3,963
HARDIN	4,420	1,997	46	29	226	3	6,721
HARRISON	2,317	1,718	39	58	87	1	4,218
HENRY	3,489	2,988	99	60	102	2	6,740
HOWARD	1,592	1,776	33	40	55	2	3,498
HUMBOLDT	1,982	1,497	15	21	136	1	3,652
IDA	1,490	845	21	15	31	0	2,402
IOWA	2,793	2,518	53	46	64	1	5,475
JACKSON	2,108	2,861	55	44	60	1	5,129
JASPER	5,855	7,400	163	70	97	0	13,585
JEFFERSON	2,626	2,096	49	1,313	51	3	6,140
JOHNSON	10,759	19,365	306	437	480	24	31,371
JONES	3,160	3,268	49	52	70	2	6,601
KEOKUK	1,637	1,743	19	22	17	0	3,438
KOSSUTH	3,052	3,044	58	39	96	2	6,291
LEE	4,133	6,773	166	93	178	3	11,348
LINN	27,097	34,007	695	454	240	35	62,528
LOUISA	1,666	1,520	30	31	43	0	3,290
LUCAS	1,089	1,878	14	6	5	0	2,992
LYON	2,783	776	24	23	41	0	3,647
MADISON	2,426	2,662	39	43	74	0	5,244
MAHASKA	3,480	2,762	34	34	33	1	6,266
MARION	4,980	4,589	78	35	46	1	9,729
MARSHALL	6,578	6,652	175	75	135	4	13,619
MILLS	2,287	1,079	49	58	85	2	3,540
MITCHELL	2,203	1,702	30	33	82	2	4,052
MONONA	1,580	1,588	45	42	54	1	3,310
MONROE	565	2,257	11	13	13	0	2,859
MONTGOMERY	2,609	1,017	57	46	81	2	3,812
MUSCATINE	5,009	4,741	103	107	143	2	10,105
O'BRIEN	3,296	1,213	32	31	69	0	4,641
OSCEOLA	1,376	578	12	17	38	0	2,021
PAGE	3,683	1,357	35	34	73	0	5,182
PALO ALTO	1,621	1,597	12	8	20	0	3,258
PLYMOUTH	3,878	1,876	26	16	17	0	5,813
POCAHONTAS	1,425	1,258	24	22	64	2	2,795
POLK	50,731	68,333	793	726	1,004	50	121,635
POTTAWATTAMIE	11,198	8,160	326	233	355	15	20,187
POWESHIEK	2,734	2,989	361	54	37	0	6,175
RINGGOLD	1,027	1,123	15	21	23	1	2,210
SAC	2,362	1,585	25	39	88	0	4,099
SCOTT	21,027	22,317	388	377	556	9	44,674
SHELBY	2,296	1,428	19	8	18	0	3,769
SIOUX	8,021	1,210	28	13	21	0	9,293
STORY	10,109	13,005	258	170	195	13	23,750
TAMA	2,869	3,185	68	48	48	2	6,240
TAYLOR	1,300	916	25	20	33	0	2,294
UNION	1,983	1,975	52	16	16	1	4,043
VAN BUREN	1,374	1,272	26	24	45	0	2,741
WAPELLO	3,619	7,518	107	87	101	4	11,436
WARREN	5,797	7,272	75	60	120	0	13,330
WASHINGTON	3,483	2,922	56	57	78	1	6,597
WAYNE	1,010	1,377	2	2	2	0	2,393
WEBSTER	5,440	6,038	50	73	72	3	12,340
WINNEBAGO	2,194	1,644	40	27	70	1	3,976
WINNESHIEK	3,342	2,896	59	64	87	3	6,451
WOODBURY	12,651	11,678	235	200	337	11	25,112
WORTH	1,536	1,389	39	38	68	9	3,067
WRIGHT	2,373	1,904	14	8	14	0	4,313
<b>TOTALS</b>	<b>424,940</b>	<b>451,715</b>	<b>7,767</b>	<b>7,734</b>	<b>10,098</b>	<b>302</b>	<b>902,556</b>

**IOWA GENERAL ELECTION - NOVEMBER 3, 1998**  
**Canvass by Counties of the Votes Cast for Attorney General**

	REPUBLICAN MARK SCHWICKERATH	DEMOCRATIC TOM MILLER	NATURAL LAW NANCY L. WATKINS	SC	TOTALS
ADAIR	899	2,379	81	0	3,359
ADAMS	449	1,164	43	0	1,656
ALLAMAKEE	1,754	2,624	124	0	4,502
APPANOOSE	1,240	2,521	60	0	3,821
AUDUBON	777	1,561	12	0	2,350
BENTON	2,319	6,019	194	3	8,535
BLACK HAWK	12,048	26,175	559	13	38,895
BOONE	2,274	8,450	161	2	8,887
BREMER	2,866	4,982	175	1	8,024
BUCHANAN	1,925	5,038	225	2	7,190
BUENA VISTA	2,086	3,299	123	2	5,510
BUTLER	2,080	2,672	86	0	4,838
CALHOUN	1,142	2,584	71	0	3,797
CARROLL	1,581	5,200	119	4	6,904
CASS	2,093	2,547	145	0	4,785
CEDAR	1,948	3,818	149	0	5,915
CERRO GORDO	4,783	10,959	363	5	16,090
CHEROKEE	1,334	3,220	79	1	4,634
CHICKASAW	2,573	2,760	88	1	5,422
CLARKE	823	2,536	89	1	3,449
CLAY	2,094	3,249	65	0	5,408
CLAYTON	1,877	4,069	45	0	6,091
CLINTON	5,519	8,357	91	0	13,967
CRAWFORD	1,629	2,638	44	0	4,311
DALLAS	4,044	9,277	240	2	13,563
DAVIS	714	2,111	62	0	2,887
DECATUR	684	2,186	99	0	2,969
DELAWARE	2,176	3,322	62	0	5,560
DES MOINES	3,672	8,640	89	0	12,411
DICKINSON	1,930	3,690	170	2	5,792
DUBUQUE	8,830	19,396	517	12	28,755
EMMET	1,008	2,226	88	0	3,322
FAYETTE	2,372	4,964	139	0	7,475
FLOYD	2,022	3,534	127	0	5,683
FRANKLIN	1,220	2,491	73	0	3,784
FREMONT	1,126	1,273	89	0	2,491
GREENE	870	2,880	73	1	3,823
GRUNDY	2,065	2,526	58	1	4,648
GUTHRIE	1,117	3,079	80	1	4,277
HAMILTON	1,678	3,886	102	2	5,668
HANCOCK	1,460	2,511	97	1	4,069
HARDIN	1,954	4,644	118	0	6,716
HARRISON	1,799	2,277	184	0	4,260
HENRY	2,370	4,216	190	3	6,781
HOWARD	1,196	2,335	88	1	3,620
HUMBOLDT	1,144	2,551	63	1	3,759
IDA	928	1,565	28	0	2,521
IOWA	1,680	3,752	134	1	5,567
JACKSON	1,474	3,881	158	0	5,513
JASPER	3,877	9,856	249	2	13,984
JEFFERSON	1,758	3,159	1,308	1	6,226
JOHNSON	7,946	23,544	962	14	32,466
JONES	1,901	4,635	171	1	6,708
KEOKUK	1,075	2,373	39	0	3,487
KOSSUTH	1,744	4,641	128	0	6,513
LEE	3,166	7,997	303	2	11,468
LINN	18,901	43,758	1,558	16	64,233
LOUISA	1,216	1,990	94	1	3,301
LUCAS	835	2,056	52	0	2,943
LYON	2,421	1,208	64	0	3,693
MADISON	1,510	3,720	122	0	5,352
MAHASKA	2,288	4,004	108	1	6,401
MARION	3,560	5,964	120	1	9,645
MARSHALL	4,023	9,632	230	1	13,895
MILLS	1,873	1,580	120	1	3,574
MITCHELL	1,390	2,677	81	1	4,149
MONONA	916	2,417	122	0	3,455
MONROE	579	2,144	60	0	2,789
MONTGOMERY	1,908	1,714	181	1	3,804
MUSCATINE	4,062	5,855	300	3	10,220
O'BRIEN	2,508	2,172	74	0	4,754
OSCEOLA	1,038	970	52	0	2,058
PAGE	2,785	2,261	152	0	5,198
PALO ALTO	939	2,308	31	0	3,278
PLYMOUTH	3,085	3,015	28	0	6,128
POCAHONTAS	832	1,999	68	1	2,898
FOLK	34,720	88,448	2,189	38	125,375
POTTAWATTAMIE	8,799	10,665	776	10	20,250
POWESHIEK	1,848	4,217	151	0	6,216
RINGGOLD	520	1,697	48	1	2,266
SAC	1,326	2,808	88	0	4,222
SCOTT	18,261	28,061	1,037	18	45,377
SHELBY	1,743	1,983	23	0	3,749
SIOUX	2,631	1,760	10	0	4,401
STORY	6,641	17,170	489	6	24,306
TAMA	1,882	4,293	127	2	6,304
TAYLOR	757	1,480	75	1	2,313
UNION	1,308	2,797	45	0	4,150
VAN BUREN	973	1,712	75	1	2,761
WAPELLO	2,621	8,739	233	2	11,595
WARREN	3,972	9,478	184	1	13,635
WASHINGTON	2,455	4,048	165	0	6,668
WAYNE	735	1,814	4	0	2,553
WEBSTER	3,189	9,184	244	2	12,599
WINNEBAGO	1,361	2,651	82	1	4,095
WINNESHIEK	2,495	3,834	159	3	6,529
WOODBURY	9,245	16,099	583	10	25,937
WORTH	833	2,210	101	1	3,145
WRIGHT	1,830	2,771	9	0	4,610
<b>TOTALS</b>	<b>298,528</b>	<b>603,523</b>	<b>20,104</b>	<b>210</b>	<b>922,365</b>

**IOWA GENERAL ELECTION - NOVEMBER 3, 1998**  
**Canvass by Counties of the Votes Cast for State Senators**

**STATE SENATOR FIRST DISTRICT**

	REPUBLICAN KATHLEEN HOFFMANN	DEMOCRATIC STEVEN D. HANSEN	SCATTERING	TOTALS
WOODBURY .....	5,337	8,421	9	13,767
<b>TOTALS .....</b>	<b>5,337</b>	<b>8,421</b>	<b>9</b>	<b>13,767</b>

**STATE SENATOR THIRD DISTRICT**

	REPUBLICAN KENNETH VEENSTRA	SCATTERING	TOTALS
LYON .....	3,104	4	3,108
O'BRIEN .....	1,734	6	1,740
OSCEOLA .....	1,636	0	1,636
SIOUX .....	8,566	8	8,574
<b>TOTALS .....</b>	<b>15,040</b>	<b>18</b>	<b>15,058</b>

**STATE SENATOR FIFTH DISTRICT**

	REPUBLICAN MARY LOU FREEMAN	SCATTERING	TOTALS
BUENA VISTA .....	4,611	33	4,644
CHEROKEE .....	3,686	6	3,692
CLAY .....	121	0	121
O'BRIEN .....	2,218	6	2,224
PLYMOUTH .....	546	0	546
POCAHONTAS .....	2,207	8	2,215
<b>TOTALS .....</b>	<b>13,389</b>	<b>53</b>	<b>13,442</b>

**STATE SENATOR SEVENTH DISTRICT**

	REPUBLICAN MIKE SEXTON	DEMOCRATIC ROD HALVORSON	SCATTERING	TOTALS
BOONE .....	220	299	0	519
CALHOUN .....	2,353	1,509	2	3,864
HAMILTON .....	477	408	0	885
WEBSTER .....	6,195	6,496	7	12,698
<b>TOTALS .....</b>	<b>9,245</b>	<b>8,712</b>	<b>9</b>	<b>17,966</b>

**STATE SENATOR NINTH DISTRICT**

	REPUBLICAN STEWART IVERSON, JR	DEMOCRATIC JIM MURRA	SCATTERING	TOTALS
FRANKLIN .....	2,683	1,109	0	3,792
HAMILTON .....	3,123	1,647	2	4,772
HARDIN .....	4,175	2,477	3	6,655
WRIGHT .....	2,491	1,067	0	3,558
<b>TOTALS .....</b>	<b>12,472</b>	<b>6,300</b>	<b>5</b>	<b>18,777</b>

**STATE SENATOR ELEVENTH DISTRICT**

	REPUBLICAN JOHN W. JENSEN	SCATTERING	TOTALS
BLACK HAWK .....	1,189	5	1,194
BREMER .....	6,182	58	6,240
BUTLER .....	3,814	14	3,828
GRUNDY .....	3,772	9	3,781
<b>TOTALS .....</b>	<b>14,957</b>	<b>86</b>	<b>15,043</b>

**STATE SENATOR THIRTEENTH DISTRICT**

	REPUBLICAN MIKE LANIGAN	DEMOCRATIC PATRICIA HARPER	SCATTERING	TOTALS
BLACK HAWK .....	5,998	10,469	8	16,475
<b>TOTALS .....</b>	<b>5,998</b>	<b>10,469</b>	<b>8</b>	<b>16,475</b>

## STATE SENATOR FIFTEENTH DISTRICT

	REPUBLICAN ALLEN BORLAUG	DEMOCRATIC BETTY SOUKUP	SCATTERING	TOTALS
CHICKASAW	2,766	2,778	0	5,544
FLOYD	2,851	3,028	1	5,880
HOWARD	1,858	1,878	0	3,736
MITCHELL	2,025	1,971	1	3,997
WINNESHIEK	624	798	0	1,422
TOTALS	10,324	10,453	2	20,779

## STATE SENATOR SEVENTEENTH DISTRICT

	DEMOCRATIC TOM FLYNN	SCATTERING	TOTALS
DELAWARE	846	0	846
DUBUQUE	7,816	60	7,876
JACKSON	4,405	3	4,408
TOTALS	13,067	63	13,130

## STATE SENATOR NINETEENTH DISTRICT

	REPUBLICAN SHELDON RITTMER	SCATTERING	TOTALS
CLINTON	7,238	10	7,248
SCOTT	3,350	25	3,375
TOTALS	10,588	35	10,621

## STATE SENATOR TWENTY-FIRST DISTRICT

	REPUBLICAN MAGGIE TINSMAN	DEMOCRATIC TOMMY JACOBSON	SCATTERING	TOTALS
SCOTT	12,550	5,960	67	18,577
TOTALS	12,550	5,960	67	18,577

## STATE SENATOR TWENTY-THIRD DISTRICT

	REPUBLICAN JOE BOLKCOM	SCATTERING	TOTALS
JOHNSON	12,513	217	12,730
TOTALS	12,513	217	12,730

## STATE SENATOR TWENTY-FIFTH DISTRICT

	REPUBLICAN MARY LOUISE HOWARD	DEMOCRATIC ROBERT E. DVORSKY	SCATTERING	TOTALS
JOHNSON	4,868	9,164	8	14,040
LINN	2,500	4,137	3	6,640
TOTALS	7,368	13,301	11	20,680

## STATE SENATOR TWENTY-SEVENTH DISTRICT

	DEMOCRATIC WALLY E. HORN	SCATTERING	TOTALS
LINN	13,653	185	13,838
TOTALS	13,653	185	13,838

## STATE SENATOR TWENTY-NINTH DISTRICT

	REPUBLICAN BRUCE RHOADS	DEMOCRATIC DENNIS H. BLACK	SCATTERING	TOTALS
JASPER	4,927	8,929	5	13,861
MAHASKA	108	76	0	184
MARSHALL	181	246	0	427
POWESHIEK	3,000	3,391	0	6,391
TOTALS	8,216	12,642	5	20,863

## STATE SENATOR THIRTY-FIRST DISTRICT

	REPUBLICAN NORMAN A. LUIKEN	DEMOCRATIC JOHNIE HAMMOND	SCATTERING	TOTALS
STORY	7,524	9,428	21	16,973
TOTALS	7,524	9,428	21	16,973

STATE SENATOR THIRTY-THIRD DISTRICT

	REPUBLICAN JEFF LAMBERTI	REFORM PARTY ALAN PALMER	SCATTERING	TOTALS
POLK .....	17,147	3,146	64	20,357
TOTALS .....	17,147	3,146	64	20,357

STATE SENATOR THIRTY-FIFTH DISTRICT

	REPUBLICAN BERT WAGONER, JR	DEMOCRATIC DICK L. DEARDEN	SCATTERING	TOTALS
POLK .....	4,172	10,538	16	14,726
TOTALS .....	4,172	10,538	16	14,726

STATE SENATOR THIRTY-SEVENTH DISTRICT

	REPUBLICAN MARY KRAMER	DEMOCRATIC BILL REICHARDT	REFORM PARTY ERIC WILLIAM GUNDERSON	SCATTERING	TOTALS
POLK .....	13,194	12,136	246	27	25,603
TOTALS .....	13,194	12,136	246	27	25,603

STATE SENATOR THIRTY-NINTH DISTRICT

	REPUBLICAN JOANN DOUGLAS	DEMOCRATIC BRENT A. HALLING	SCATTERING	TOTALS
ADAIR .....	2,053	1,351	1	3,405
DALLAS .....	6,048	5,133	4	11,185
GUTHRIE .....	2,390	1,912	1	4,303
MADISON .....	3,217	2,117	4	5,338
TOTALS .....	13,708	10,513	10	24,231

STATE SENATOR FORTY-FIRST DISTRICT

	REPUBLICAN NANCY BOETTGER	DEMOCRATIC JOHN L. JENSEN	SCATTERING	TOTALS
AUDUBON .....	1,404	938	0	2,342
HARRISON .....	2,935	1,387	2	4,324
POTTAWATTAMIE .....	4,662	2,068	4	6,734
SHELBY .....	3,081	1,167	2	4,250
TOTALS .....	12,082	5,560	8	17,650

STATE SENATOR FORTY-THIRD DISTRICT

	REPUBLICAN DERRYL MCLAREN	SCATTERING	TOTALS
CASS .....	3,819	10	3,829
FREMONT .....	2,061	19	2,080
MILLS .....	2,876	18	2,894
MONTGOMERY .....	3,149	7	3,156
POTTAWATTAMIE .....	1,780	11	1,791
TOTALS .....	13,685	65	13,750

STATE SENATOR FORTY-FIFTH DISTRICT

	REPUBLICAN LARRY L. HUGHES	DEMOCRATIC BILL FINK	SCATTERING	TOTALS
MARION .....	2,482	3,395	0	5,877
WARREN .....	5,905	7,593	2	13,500
TOTALS .....	8,387	10,988	2	19,377

STATE SENATOR FORTY-SEVENTH DISTRICT

	REPUBLICAN DAVID P. MILLER	DEMOCRATIC DAN GULLION	NATURAL LAW JONAS MAGRAM	SCATTERING	TOTALS
JEFFERSON .....	3,656	1,611	1,081	5	6,353
VAN BUREN .....	1,685	897	24	1	2,607
WAPELLO .....	4,447	6,022	131	14	10,614
TOTALS .....	9,788	8,530	1,236	20	19,574

STATE SENATOR FORTY-NINTH DISTRICT

	REPUBLICAN RICHARD GARRELS	DEMOCRATIC MARK SHEARER	SCATTERING	TOTALS
DES MOINES .....	147	101	0	248
HENRY .....	3,514	3,551	5	7,070
LEE .....	3,240	4,444	3	7,687
WASHINGTON .....	1,980	1,949	1	3,930
TOTALS .....	8,881	10,045	9	18,935

**IOWA GENERAL ELECTION - NOVEMBER 3, 1998**  
**Canvass by Counties of the Votes Cast for State Representatives**

**STATE REPRESENTATIVE FIRST DISTRICT**

	REPUBLICAN MEL ADEMA	DEMOCRATIC WESLEY WHITEAD	SCATTERING	TOTALS
WOODBURY	3,547	4,043	10	7,600
<b>TOTALS</b>	<b>3,547</b>	<b>4,043</b>	<b>10</b>	<b>7,600</b>

**STATE REPRESENTATIVE SECOND DISTRICT**

	DEMOCRATIC STEVE WARNSTADT	SCATTERING	TOTALS
WOODBURY	4,602	56	4,658
<b>TOTALS</b>	<b>4,602</b>	<b>56</b>	<b>4,658</b>

**STATE REPRESENTATIVE THIRD DISTRICT**

	REPUBLICAN CHRISTOPHER C. RANTS	SCATTERING	TOTALS
WOODBURY	6,105	108	6,213
<b>TOTALS</b>	<b>6,105</b>	<b>108</b>	<b>6,213</b>

**STATE REPRESENTATIVE FOURTH DISTRICT**

	REPUBLICAN RALPH F. KLEMME	SCATTERING	TOTALS
PLYMOUTH	4,646	0	4,646
WOODBURY	1,542	16	1,558
<b>TOTALS</b>	<b>6,188</b>	<b>16</b>	<b>6,204</b>

**STATE REPRESENTATIVE FIFTH DISTRICT**

	REPUBLICAN DWAYNE ARLAN ALONS	SCATTERING	TOTALS
SIOUX	7,944	2	7,946
<b>TOTALS</b>	<b>7,944</b>	<b>2</b>	<b>7,946</b>

**STATE REPRESENTATIVE SIXTH DISTRICT**

	REPUBLICAN DAVID J. JOHNSON	SCATTERING	TOTALS
LYON	3,112	9	3,121
O'BRIEN	1,736	5	1,741
OSCEOLA	1,751	3	1,754
SIOUX	552	0	552
<b>TOTALS</b>	<b>7,151</b>	<b>17</b>	<b>7,168</b>

**STATE REPRESENTATIVE SEVENTH DISTRICT**

	REPUBLICAN JOHN GREIG	DEMOCRATIC GREG STEVENS	SCATTERING	TOTALS
DICKINSON	2,974	3,026	3	6,003
EMMET	1,804	1,691	0	3,495
PALO ALTO	189	264	0	453
<b>TOTALS</b>	<b>4,967</b>	<b>4,981</b>	<b>3</b>	<b>9,951</b>

**STATE REPRESENTATIVE EIGHTH DISTRICT**

	REPUBLICAN DAVID C. LARSEN	DEMOCRATIC MARCELLA R. FREVERT	SCATTERING	TOTALS
CLAY	2,684	2,991	2	5,677
KOSSUTH	175	292	2	469
PALO ALTO	1,097	2,153	0	3,250
<b>TOTALS</b>	<b>3,956</b>	<b>5,436</b>	<b>4</b>	<b>9,396</b>

## STATE REPRESENTATIVE NINTH DISTRICT

	REPUBLICAN DAN HUSEMAN	SCATTERING	TOTALS
BUENA VISTA .....	531	2	533
CHEROKEE .....	3,730	6	3,736
O'BRIEN .....	2,155	5	2,160
PLYMOUTH .....	536	0	536
<b>TOTALS .....</b>	<b>6,952</b>	<b>13</b>	<b>6,965</b>

## STATE REPRESENTATIVE TENTH DISTRICT

	REPUBLICAN RUSELL EDDIE	REFORM PARTY RANDY MOBLEY	NOMINATED BY PETITION GARY MEIER JR.	SCATTERING	TOTALS
BUENA VISTA .....	3,459	306	729	1	4,495
CLAY .....	124	8	14	1	147
POCAHONTAS .....	1,717	217	610	2	2,546
<b>TOTALS .....</b>	<b>5,300</b>	<b>531</b>	<b>1,353</b>	<b>4</b>	<b>7,188</b>

## STATE REPRESENTATIVE ELEVENTH DISTRICT

	REPUBLICAN STEVE KETTERING	DEMOCRATIC LENEE SINNOTT	SCATTERING	TOTALS
IDA .....	1,124	1,901	0	3,025
SAC .....	2,828	1,518	0	4,346
WOODBURY .....	1,072	960	2	2,034
<b>TOTALS .....</b>	<b>5,024</b>	<b>4,379</b>	<b>2</b>	<b>9,405</b>

## STATE REPRESENTATIVE TWELFTH DISTRICT

	REPUBLICAN CLARENCE C. HOFFMAN	DEMOCRATIC LESLIE A. LEWIS	SCATTERING	TOTALS
CRAWFORD .....	2,520	2,676	1	5,197
MONONA .....	2,113	1,483	1	3,597
WOODBURY .....	255	139	0	394
<b>TOTALS .....</b>	<b>4,888</b>	<b>4,298</b>	<b>2</b>	<b>9,188</b>

## STATE REPRESENTATIVE THIRTEENTH DISTRICT

	REPUBLICAN MICHAEL G. CORMACK	DEMOCRATIC JANE G. BURLESON	SCATTERING	TOTALS
WEBSTER .....	5,093	3,458	4	8,555
<b>TOTALS .....</b>	<b>5,093</b>	<b>3,458</b>	<b>4</b>	<b>8,555</b>

## STATE REPRESENTATIVE FOURTEENTH DISTRICT

	REPUBLICAN PAUL D. JOHNSON	DEMOCRATIC NORMAN MUNDIE	SCATTERING	TOTALS
BOONE .....	196	321	0	517
CALHOUN .....	1,634	2,004	4	3,842
HAMILTON .....	404	479	0	883
WEBSTER .....	1,902	2,298	4	4,204
<b>TOTALS .....</b>	<b>4,336</b>	<b>5,102</b>	<b>8</b>	<b>9,446</b>

## STATE REPRESENTATIVE FIFTEENTH DISTRICT

	REPUBLICAN KENNETH M. CLARK	DEMOCRATIC DOLORES M. MERTZ	SCATTERING	TOTALS
HUMBOLDT .....	1,548	2,158	84	3,790
KOSSUTH .....	2,006	4,199	15	6,220
<b>TOTALS .....</b>	<b>3,554</b>	<b>6,357</b>	<b>99</b>	<b>10,010</b>

## STATE REPRESENTATIVE SIXTEENTH DISTRICT

	REPUBLICAN HENRY RAYHONS	DEMOCRATIC LES GRANGER	SCATTERING	TOTALS
HANCOCK .....	2,643	1,492	2	4,137
WINNEBAGO .....	2,534	1,585	1	4,120
WRIGHT .....	559	341	0	900
<b>TOTALS .....</b>	<b>5,736</b>	<b>3,418</b>	<b>3</b>	<b>9,157</b>

## STATE REPRESENTATIVE SEVENTEENTH DISTRICT

	REPUBLICAN RUSSELL W. TEIG	DEMOCRATIC PAUL ERIKSEN	SCATTERING	TOTALS
FRANKLIN	8	21	0	29
HAMILTON	3,185	1,859	1	4,825
HARDIN	627	332	0	859
WRIGHT	2,234	1,324	0	3,558
TOTALS	6,034	3,336	1	9,371

## STATE REPRESENTATIVE EIGHTEENTH DISTRICT

	REPUBLICAN STEVE SUKUP	DEMOCRATIC ALAN L. REITER	SCATTERING	TOTALS
FRANKLIN	2,989	859	0	3,848
HARDIN	3,896	1,883	3	5,762
TOTALS	6,885	2,742	3	9,630

## STATE REPRESENTATIVE NINETEENTH DISTRICT

	REPUBLICAN GARY B. BLODGETT	DEMOCRATIC MICHAEL H. DUNN	SCATTERING	TOTALS
CERRO GORDO	5,077	4,665	7	9,749
TOTALS	5,077	4,665	7	9,749

## STATE REPRESENTATIVE TWENTIETH DISTRICT

	REPUBLICAN JOYCE HAGEN	DEMOCRATIC DENNIS MAY	SCATTERING	TOTALS
CERRO GORDO	2,356	4,127	4	6,487
MITCHELL	84	178	0	262
WORTH	1,190	2,041	1	3,232
TOTALS	3,630	6,346	5	9,981

## STATE REPRESENTATIVE TWENTY-FIRST DISTRICT

	REPUBLICAN BILL DIX	SCATTERING	TOTALS
BUTLER	3,915	13	3,928
GRUNDY	3,783	11	3,794
TOTALS	7,698	24	7,722

## STATE REPRESENTATIVE TWENTY-SECOND DISTRICT

	REPUBLICAN BOB BRUNKHORST	SCATTERING	TOTALS
BLACK HAWK	1,164	5	1,169
BREMER	6,226	90	6,316
TOTALS	7,390	95	7,485

## STATE REPRESENTATIVE TWENTY-THIRD DISTRICT

	DEMOCRATIC WILLIAM G. WITT	SCATTERING	TOTALS
BLACK HAWK	6,074	83	6,157
TOTALS	6,074	83	6,157

## STATE REPRESENTATIVE TWENTY-FOURTH DISTRICT

	REPUBLICAN WILLARD JENKINS	DEMOCRATIC MARLENE KRUGER	SCATTERING	TOTALS
BLACK HAWK	5,521	4,365	10	9,896
TOTALS	5,521	4,365	10	9,896

## STATE REPRESENTATIVE TWENTY-FIFTH DISTRICT

	DEMOCRATIC DON SHOULTZ	SCATTERING	TOTALS
BLACK HAWK	5,562	64	5,626
TOTALS	5,562	64	5,626



**STATE REPRESENTATIVE TWENTY- SIXTH DISTRICT**

	DEMOCRATIC BILL DOTZLER	SCATTERING	TOTALS
BLACK HAWK .....	6,707	44	6,751
<b>TOTALS</b> .....	<b>6,707</b>	<b>44</b>	<b>6,751</b>

**STATE REPRESENTATIVE TWENTY- SEVENTH DISTRICT**

	REPUBLICAN MICHAEL D. JAGER	DEMOCRATIC ROLAND CAYOQUETTE	REFORM PARTY WILLIS ROWELL	SCATTERING	TOTALS
BLACK HAWK .....	1,121	1,157	26	0	2,304
BUCHANAN .....	1,288	1,414	45	1	2,748
DELAWARE .....	2,416	1,663	65	0	4,144
<b>TOTALS</b> .....	<b>4,825</b>	<b>4,234</b>	<b>136</b>	<b>1</b>	<b>9,196</b>

**STATE REPRESENTATIVE TWENTY- EIGHTH DISTRICT**

	REPUBLICAN RODGER D. SILL	DEMOCRATIC STEVE FALCK	SCATTERING	TOTALS
BUCHANAN .....	1,655	2,830	1	4,486
FAYETTE .....	1,962	3,144	0	5,106
<b>TOTALS</b> .....	<b>3,617</b>	<b>5,974</b>	<b>1</b>	<b>9,592</b>

**STATE REPRESENTATIVE TWENTY- NINTH DISTRICT**

	REPUBLICAN JEFFREY P. SISSON	DEMOCRATIC MARK A. KUHN	SCATTERING	TOTALS
FLOYD .....	2,475	3,562	0	6,037
HOWARD .....	28	42	0	70
MITCHELL .....	1,665	2,335	0	4,000
<b>TOTALS</b> .....	<b>4,168</b>	<b>5,939</b>	<b>0</b>	<b>10,107</b>

**STATE REPRESENTATIVE THIRTIETH DISTRICT**

	REPUBLICAN JUDY J. BATTERSON	DEMOCRATIC KEITH WEIGEL	SCATTERING	TOTALS
CHICKASAW .....	1,945	3,596	5	5,546
HOWARD .....	1,436	2,181	1	3,618
WINNESHIEK .....	715	901	0	1,616
<b>TOTALS</b> .....	<b>4,096</b>	<b>6,678</b>	<b>6</b>	<b>10,780</b>

**STATE REPRESENTATIVE THIRTY-FIRST DISTRICT**

	REPUBLICAN CHUCK GIPP	DEMOCRATIC JOHN PAUL HJELLE	SCATTERING	TOTALS
ALLAMAKEE .....	2,517	1,498	0	4,015
WINNESHIEK .....	3,379	1,759	1	5,139
<b>TOTALS</b> .....	<b>5,896</b>	<b>3,257</b>	<b>1</b>	<b>9,154</b>

**STATE REPRESENTATIVE THIRTY- SECOND DISTRICT**

	REPUBLICAN NEIL SCHWAKE	DEMOCRATIC ROGER THOMAS	SCATTERING	TOTALS
ALLAMAKEE .....	321	263	0	584
CLAYTON .....	2,046	4,289	0	6,335
FAYETTE .....	1,208	1,353	0	2,561
<b>TOTALS</b> .....	<b>3,575</b>	<b>5,905</b>	<b>0</b>	<b>9,480</b>

**STATE REPRESENTATIVE THIRTY- THIRD DISTRICT**

	DEMOCRATIC PAUL SCHERRMAN	REFORM PARTY BILL TALBERT	SCATTERING	TOTALS
DELAWARE .....	893	44	0	937
DUBUQUE .....	5,664	704	23	6,391
<b>TOTALS</b> .....	<b>6,557</b>	<b>748</b>	<b>23</b>	<b>7,328</b>

**STATE REPRESENTATIVE THIRTY- FOURTH DISTRICT**

	REPUBLICAN DANA SECHLER	DEMOCRATIC ROBERT J. OSTERHAUS	SCATTERING	TOTALS
DUBUQUE .....	933	1,629	0	2,562
JACKSON .....	1,470	4,164	0	5,634
<b>TOTALS</b> .....	<b>2,403</b>	<b>5,793</b>	<b>0</b>	<b>8,196</b>

## STATE REPRESENTATIVE THIRTY-FIFTH DISTRICT

	DEMOCRATIC PAM JOCHUM	SCATTERING	TOTALS
DUBUQUE .....	6,410	71	6,481
TOTALS .....	6,410	71	6,481

## STATE REPRESENTATIVE THIRTY-SIXTH DISTRICT

	REPUBLICAN SCOTT ARTHOFER	DEMOCRATIC PAT MURPHY	SCATTERING	TOTALS
DUBUQUE .....	2,739	6,000	6	8,745
TOTALS .....	2,739	6,000	6	8,745

## STATE REPRESENTATIVE THIRTY-SEVENTH DISTRICT

	REPUBLICAN CLYDE BRADLEY	SCATTERING	TOTALS
CLINTON .....	1,965	5	1,970
SCOTT .....	3,430	29	3,459
TOTALS .....	5,395	34	5,429

## STATE REPRESENTATIVE THIRTY-EIGHTH DISTRICT

	REPUBLICAN CAROLYN GRIMES	DEMOCRATIC POLLY BUKTA	SCATTERING	TOTALS
CLINTON .....	4,321	5,040	0	9,361
TOTALS .....	4,321	5,040	0	9,361

## STATE REPRESENTATIVE THIRTY-NINTH DISTRICT

	REPUBLICAN DAN BODDICKER	DEMOCRATIC KIRK B. WENNDT	SCATTERING	TOTALS
CEDAR .....	3,018	3,088	2	6,108
CLINTON .....	1,454	866	0	2,320
JONES .....	562	556	0	1,118
TOTALS .....	5,034	4,510	2	9,546

## STATE REPRESENTATIVE FORTIETH DISTRICT

	REPUBLICAN DANNY J. HOLMES	SCATTERING	TOTALS
SCOTT .....	5,589	63	5,652
TOTALS .....	5,589	63	5,652

## STATE REPRESENTATIVE FORTY-FIRST DISTRICT

	REPUBLICAN DAVID A. MILLAGE	DEMOCRATIC DOUGLAS J. WALTER	SCATTERING	TOTALS
SCOTT .....	6,882	3,840	7	10,729
TOTALS .....	6,882	3,840	7	10,729

## STATE REPRESENTATIVE FORTY-SECOND DISTRICT

	REPUBLICAN JAMES VAN FOSSEN	DEMOCRATIC JIM HAYEK	SCATTERING	TOTALS
SCOTT .....	4,339	3,449	20	7,808
TOTALS .....	4,339	3,449	20	7,808

## STATE REPRESENTATIVE FORTY-THIRD DISTRICT

	REPUBLICAN MONA MARTIN	SCATTERING	TOTALS
SCOTT .....	5,703	99	5,802
TOTALS .....	5,703	99	5,802

## STATE REPRESENTATIVE FORTY-FOURTH DISTRICT

	REPUBLICAN JOHN P. SUNDERBRUCH	DEMOCRATIC RON KINZER	SCATTERING	TOTALS
SCOTT .....	4,090	3,513	8	7,611
TOTALS .....	4,090	3,513	8	7,611

## STATE REPRESENTATIVE FORTY -FIFTH DISTRICT

	DEMOCRATIC MINNETTE DODERER	SCATTERING	TOTALS
JOHNSON .....	5,700	135	5,835
TOTALS .....	5,700	135	5,835

## STATE REPRESENTATIVE FORTY- SIXTH DISTRICT

	DEMOCRATIC MARY MASCHER	SCATTERING	TOTALS
JOHNSON .....	7,358	93	7,451
TOTALS .....	7,358	93	7,451

## STATE REPRESENTATIVE FORTY- SEVENTH DISTRICT

	REPUBLICAN BARRY BRAUNS	DEMOCRATIC JULIE A. GILMERE	SCATTERING	TOTALS
JOHNSON .....	561	622	4	1,187
LOUISA .....	2,168	1,200	2	3,370
MUSCATINE .....	2,439	1,145	1	3,585
TOTALS .....	5,168	2,967	7	8,142

## STATE REPRESENTATIVE FORTY -EIGHTH DISTRICT

	REPUBLICAN JAMES F HAHN	DEMOCRATIC ERIC HOLST	SCATTERING	TOTALS
MUSCATINE .....	3,646	3,376	1	7,023
SCOTT .....	106	44	0	150
TOTALS .....	3,752	3,420	1	7,173

## STATE REPRESENTATIVE FORTY- NINTH DISTRICT

	DEMOCRATIC DICK MYERS	SCATTERING	TOTALS
JOHNSON .....	7,673	90	7,763
TOTALS .....	7,673	90	7,763

## STATE REPRESENTATIVE FIFTIETH DISTRICT

	REPUBLICAN LYNN SCHULTE	DEMOCRATIC RO FOEGE	SCATTERING	TOTALS
JOHNSON .....	1,925	2,173	2	4,100
LINN .....	3,020	3,815	4	6,839
TOTALS .....	4,945	5,988	6	10,939

## STATE REPRESENTATIVE FIFTY -FIRST DISTRICT

	REPUBLICAN ROSEMARY THOMSON	DEMOCRATIC ROB BERNTSEN	SCATTERING	TOTALS
LINN .....	6,253	6,080	5	12,338
TOTALS .....	6,253	6,080	5	12,338

## STATE REPRESENTATIVE FIFTY- SECOND DISTRICT

	REPUBLICAN RON J CORBETT	DEMOCRATIC CHARLES W. MENGE	SCATTERING	TOTALS
LINN .....	7,146	3,987	11	11,144
TOTALS .....	7,146	3,987	11	11,144

## STATE REPRESENTATIVE FIFTY -THIRD DISTRICT

	DEMOCRATIC KAY CHAPMAN	SCATTERING	TOTALS
LINN .....	5,424	69	5,493
TOTALS .....	5,424	69	5,493

## STATE REPRESENTATIVE FIFTY -FOURTH DISTRICT

	REPUBLICAN RICK KULLANDER	DEMOCRATIC TODD TAYLOR	SCATTERING	TOTALS
LINN .....	4,292	6,120	10	10,422
TOTALS .....	4,292	6,120	10	10,422

STATE REPRESENTATIVE FIFTY- FIFTH DISTRICT

	REPUBLICAN CHUCK LARSON	DEMOCRATIC SHARRON L MCELMEEL	SCATTERING	TOTALS
LINN .....	7,804	4,859	8	12,671
TOTALS .....	7,804	4,859	8	12,671

STATE REPRESENTATIVE FIFTY -SIXTH DISTRICT

	REPUBLICAN JERRY WELTER	DEMOCRATIC NELS C SCRANTON	SCATTERING	TOTALS
JONES .....	4,108	1,634	2	5,744
LINN .....	2,582	1,581	5	4,168
TOTALS .....	6,690	3,215	7	9,912

STATE REPRESENTATIVE FIFTY- SEVENTH DISTRICT

	DEMOCRATIC PAUL BELL	SCATTERING	TOTALS
JASPER .....	8,672	42	8,714
TOTALS .....	8,672	42	8,714

STATE REPRESENTATIVE FIFTY- EIGHTH DISTRICT

	REPUBLICAN DANNY C. CARROLL	DEMOCRATIC KERRY WRIGHT	SCATTERING	TOTALS
JASPER .....	1,936	918	1	2,855
MAHASKA .....	126	54	0	180
MARSHALL .....	217	211	0	428
POWESHIEK .....	3,550	2,880	0	6,430
TOTALS .....	5,829	4,063	1	9,893

STATE REPRESENTATIVE FIFTY -NINTH DISTRICT

	REPUBLICAN PHIL TYRRELL	DEMOCRATIC WILLIAM L JINDRICH, JR.	SCATTERING	TOTALS
BENTON .....	2,832	2,141	1	4,974
IOWA .....	3,991	1,672	7	5,670
TOTALS .....	6,823	3,813	8	10,644

STATE REPRESENTATIVE SIXTIETH DISTRICT

	REPUBLICAN LANCE HORBACH	DEMOCRATIC BILL BRAND	SCATTERING	TOTALS
BENTON .....	1,580	2,018	0	3,598
BLACK HAWK .....	217	148	0	365
TAMA .....	3,408	3,030	0	6,438
TOTALS .....	5,205	5,196	0	10,401

STATE REPRESENTATIVE SIXTY- FIRST DISTRICT

	REPUBLICAN TOM HARPHAM	DEMOCRATIC CECELIA BURNETT	SCATTERING	TOTALS
STORY .....	2,802	6,020	15	8,837
TOTALS .....	2,802	6,020	15	8,837

STATE REPRESENTATIVE SIXTY -SECOND DISTRICT

	REPUBLICAN GENTRY COLLINS	DEMOCRATIC DENNIS W. PARMENTER	REFORM PARTY HOWARD R. HAMMOND	SCATTERING	TOTALS
STORY .....	2,912	4,275	751	1	7,939
TOTALS .....	2,912	4,275	751	1	7,939

STATE REPRESENTATIVE SIXTY- THIRD DISTRICT

	REPUBLICAN TERESA GARMAN	SCATTERING	TOTALS
MARSHALL .....	2,778	33	2,811
STORY .....	5,897	69	5,966
TOTALS .....	8,675	102	8,777

STATE REPRESENTATIVE SIXTY -FOURTH DISTRICT

	REPUBLICAN BEVERLY J. NELSON	DEMOCRATIC GORDON BURKE	SCATTERING	TOTALS
MARSHALL .....	5,368	4,438	9	9,815
TOTALS .....	5,368	4,438	9	9,815

STATE REPRESENTATIVE SIXTY -FIFTH DISTRICT

	REPUBLICAN CARMINE BOAL	DEMOCRATIC RODNEY BRANNAN	SCATTERING	TOTALS
POLK .....	7,898	5,476	8	13,382
TOTALS .....	7,898	5,476	8	13,382

STATE REPRESENTATIVE SIXTY- SIXTH DISTRICT

	REPUBLICAN LARRY DISNEY	DEMOCRATIC GERI D. HUSER	SCATTERING	TOTALS
POLK .....	5,435	6,968	8	12,411
TOTALS .....	5,435	6,968	8	12,411

STATE REPRESENTATIVE SIXTY -SEVENTH DISTRICT

	DEMOCRATIC FRANK CHIODO	SCATTERING	TOTALS
POLK .....	6,222	130	6,352
TOTALS .....	6,222	130	6,352

STATE REPRESENTATIVE SIXTY- EIGHTH DISTRICT

	REPUBLICAN PAUL LAY	DEMOCRATIC MICHAEL CATALDO	SCATTERING	TOTALS
POLK .....	1,919	4,840	6	6,765
TOTALS .....	1,919	4,840	6	6,765

STATE REPRESENTATIVE SIXTY -NINTH DISTRICT

	REPUBLICAN DAVID P. NELSON	DEMOCRATIC JOHN H. CONNORS	SCATTERING	TOTALS
POLK .....	2,504	6,074	6	8,584
TOTALS .....	2,504	6,074	6	8,584

STATE REPRESENTATIVE SEVENTIETH DISTRICT

	DEMOCRATIC ED FALLON	SOCIALIST WORKE AMANDA ULMAN	SCATTERING	TOTALS
POLK .....	5,066	428	26	5,520
TOTALS .....	5,066	428	26	5,520

STATE REPRESENTATIVE SEVENTY -FIRST DISTRICT

	DEMOCRATIC WAYNE FORD	SCATTERING	TOTALS
POLK .....	5,110	111	5,221
TOTALS .....	5,110	111	5,221

STATE REPRESENTATIVE SEVENTY -SECOND DISTRICT

	DEMOCRATIC JACK HOLVECK	SCATTERING	TOTALS
POLK .....	7,981	142	8,123
TOTALS .....	7,981	142	8,123

STATE REPRESENTATIVE SEVENTY -THIRD DISTRICT

	REPUBLICAN BETTY GRUNDBERG	DEMOCRATIC ANN-MARIE BAUGHMAN	SCATTERING	TOTALS
POLK .....	8,087	5,583	12	13,682
TOTALS .....	8,087	5,583	12	13,682

## STATE REPRESENTATIVE SEVENTY -FOURTH DISTRICT

	REPUBLICAN LIBBY JACOBS	SCATTERING	TOTALS
POLK	8,500	90	8,590
TOTALS	8,500	90	8,590

## STATE REPRESENTATIVE SEVENTY -FIFTH DISTRICT

	REPUBLICAN JANET METCALF	SCATTERING	TOTALS
POLK	10,273	150	10,423
TOTALS	10,273	150	10,423

## STATE REPRESENTATIVE SEVENTY- SIXTH DISTRICT

	REPUBLICAN SCOTT RAECKER	DEMOCRATIC MICHELE SORIA	SCATTERING	TOTALS
DALLAS	1,017	1,311	0	2,328
POLK	6,817	4,915	6	11,738
TOTALS	7,834	6,226	6	14,066

## STATE REPRESENTATIVE SEVENTY- SEVENTH DISTRICT

	REPUBLICAN DAVID G. LORD	DEMOCRATIC KATHRYN K. POWELL	SCATTERING	TOTALS
DALLAS	5,779	5,397	3	11,179
MADISON	946	841	3	1,790
TOTALS	6,725	6,238	6	12,969

## STATE REPRESENTATIVE SEVENTY -EIGHTH DISTRICT

	REPUBLICAN CLEL BAUDLER	DEMOCRATIC WARREN A. VARLEY	SCATTERING	TOTALS
ADAIR	2,031	1,391	3	3,425
GUTHRIE	1,937	2,244	2	4,183
MADISON	1,681	1,770	0	3,451
TOTALS	5,649	5,405	5	11,059

## STATE REPRESENTATIVE SEVENTY- NINTH DISTRICT

	REPUBLICAN KELLY KIBBY	DEMOCRATIC MICHAEL J. O'BRIEN	SCATTERING	TOTALS
BOONE	2,373	5,920	6	8,299
GREENE	614	614	0	1,228
TOTALS	2,987	6,734	6	9,727

## STATE REPRESENTATIVE EIGHTIETH DISTRICT

	REPUBLICAN ROD ROBERTS	DEMOCRATIC JAMES DREES	SCATTERING	TOTALS
CARROLL	3,445	3,853	0	7,298
GREENE	1,276	1,036	0	2,312
TOTALS	4,721	4,889	0	9,610

## STATE REPRESENTATIVE EIGHTY -FIRST DISTRICT

	REPUBLICAN JACK DRAKE	DEMOCRATIC JOYCE SCHULTE	SCATTERING	TOTALS
AUDUBON	1,463	1,090	0	2,553
POTTAWATTAMIE	1,769	737	1	2,507
SHELBY	2,883	1,410	0	4,293
TOTALS	6,115	3,237	1	9,353

## STATE REPRESENTATIVE EIGHTY- SECOND DISTRICT

	REPUBLICAN DONNA M. BARRY	SCATTERING	TOTALS
HARRISON	3,568	26	3,594
POTTAWATTAMIE	3,336	30	3,366
TOTALS	6,904	56	6,960

## STATE REPRESENTATIVE EIGHTY -THIRD DISTRICT

	REPUBLICAN BRAD HANSEN	DEMOCRATIC SUELLEN OVERTON	SCATTERING	TOTALS
POTTAWATTAMIE	3,562	2,587	5	6,154
TOTALS	3,562	2,587	5	6,154

## STATE REPRESENTATIVE EIGHTY- FOURTH DISTRICT

	REPUBLICAN BRENT SIEGRIST	DEMOCRATIC HUGH G. WILCOX	SCATTERING	TOTALS
POTTAWATTAMIE	3,769	2,124	6	5,899
TOTALS	3,769	2,124	6	5,899

## STATE REPRESENTATIVE EIGHTY- FIFTH DISTRICT

	REPUBLICAN HUBERT HOUSER	SCATTERING	TOTALS
FREMONT	1,994	14	2,008
MILLS	2,956	18	2,974
POTTAWATTAMIE	1,812	14	1,826
TOTALS	6,762	46	6,808

## STATE REPRESENTATIVE EIGHTY -SIXTH DISTRICT

	REPUBLICAN DICK WEIDMAN	NOM. BY PETITION GLENN OWEN MASON, JR.	SCATTERING	TOTALS
CASS	3,814	627	1	4,442
MONTGOMERY	2,981	589	3	3,573
POTTAWATTAMIE	108	26	0	134
TOTALS	6,903	1,242	4	8,149

## STATE REPRESENTATIVE EIGHTY -SEVENTH DISTRICT

	REPUBLICAN EFFIE LEE BOGGESS	DEMOCRATIC GORDON KENNEDY	SCATTERING	TOTALS
ADAMS	1,035	627	0	1,662
PAGE	3,856	1,507	2	5,365
TAYLOR	788	1,285	0	2,073
TOTALS	5,679	3,419	2	9,100

## STATE REPRESENTATIVE EIGHTY -EIGHTH DISTRICT

	REPUBLICAN CECIL DOLECHECK	DEMOCRATIC RICHARD FLYNN	SCATTERING	TOTALS
DECATUR	1,541	1,441	1	2,983
RINGGOLD	1,328	959	1	2,288
TAYLOR	180	186	0	366
UNION	2,134	2,395	0	4,529
TOTALS	5,183	4,981	2	10,166

## STATE REPRESENTATIVE EIGHTY- NINTH DISTRICT

	REPUBLICAN JOHN P. PARKER JR.	DEMOCRATIC STEVE RICHARDSON	SCATTERING	TOTALS
WARREN	3,858	6,556	2	10,416
TOTALS	3,858	6,556	2	10,416

## STATE REPRESENTATIVE NINTIETH DISTRICT

	DEMOCRATIC DAVID SCHRADER	SCATTERING	TOTALS
MARION	4,607	18	4,625
WARREN	2,175	7	2,182
TOTALS	6,782	25	6,807

## STATE REPRESENTATIVE NINETY -FIRST DISTRICT

	REPUBLICAN RICHARD D. ARNOLD	DEMOCRATIC ROBERT MCCURDY	SCATTERING	TOTALS
APPANOOSE	555	348	0	903
CLARKE	2,119	1,303	1	3,423
LUCAS	1,982	1,046	0	3,028
WAYNE	1,533	818	0	2,351
TOTALS	6,189	3,515	1	9,705

STATE REPRESENTATIVE NINETY- SECOND DISTRICT

	DEMOCRATIC KEITH A. KREIMAN	SCATTERING	TOTALS
APPANOOSE	1,956	19	1,975
DAVIS	2,420	21	2,441
MONROE	2,281	11	2,292
VAN BUREN	155	5	160
TOTALS	6,812	56	6,868

STATE REPRESENTATIVE NINETY -THIRD DISTRICT

	REPUBLICAN GALEN M. DAVIS	DEMOCRATIC STEVEN J. SIEGEL	REFORM PARTY RUTH E. EMERY	SCATTERING	TOTALS
WAPELLO	5,076	3,870	291	18	9,255
TOTALS	5,076	3,870	291	18	9,255

STATE REPRESENTATIVE NINETY -FOURTH DISTRICT

	REPUBLICAN JERRY D. MAIN	DEMOCRATIC REBECCA REYNOLDS-KNIGHT	SCATTERING	TOTALS
JEFFERSON	3,064	3,288	7	6,359
VAN BUREN	1,289	1,385	1	2,675
WAPELLO	586	869	1	1,456
TOTALS	4,939	5,542	9	10,490

STATE REPRESENTATIVE NINETY -FIFTH DISTRICT

	REPUBLICAN JIM VAN ENGELHOFEN	DEMOCRATIC NANCY M. VAN ZEE	REFORM PARTY GERALD SULLIVAN	SCATTERING	TOTALS
MAHASKA	3,312	1,772	118	7	5,209
MARION	2,703	1,188	28	7	3,926
TOTALS	6,015	2,960	146	14	9,135

STATE REPRESENTATIVE NINETY -SIXTH DISTRICT

	REPUBLICAN SANDRA H. GREINER	REFORM PARTY WANDA J. DOAK	SCATTERING	TOTALS
KEOKUK	2,164	130	0	2,294
MAHASKA	981	98	2	1,081
WAPELLO	720	96	3	819
WASHINGTON	2,132	364	3	2,499
TOTALS	5,997	688	8	6,693

STATE REPRESENTATIVE NINETY- SEVENTH DISTRICT

	REPUBLICAN DAVID E. HEATON	SCATTERING	TOTALS
DES MOINES	157	0	157
HENRY	4,847	57	4,904
WASHINGTON	3,216	21	3,237
TOTALS	8,220	78	8,298

STATE REPRESENTATIVE NINETY -EIGHTH DISTRICT

	DEMOCRATIC PHILIP WISE	SCATTERING	TOTALS
HENRY	822	7	829
LEE	5,722	85	5,807
TOTALS	6,544	92	6,636

STATE REPRESENTATIVE NINETY -NINTH DISTRICT

	DEMOCRATIC RICK LARKIN	REFORM PARTY CARL W. MILLER	SCATTERING	TOTALS
DES MOINES	2,875	147	0	3,022
LEE	3,001	406	4	3,411
TOTALS	5,876	553	4	6,433

STATE REPRESENTATIVE ONE HUNDRETH DISTRICT

	DEMOCRATIC DENNIS M. COHOON	SCATTERING	TOTALS
DES MOINES	5,807	0	5,807
TOTALS	5,807	0	5,807



**IOWA GENERAL ELECTION - NOVEMBER 3, 1998**  
**Canvass by Counties of the Votes Cast for Retention of Judges**

**SUPREME COURT**  
**K. DAVID HARRIS**

	YES	NO	TOTAL
ADAIR	1,599	633	2,226
ADAMS	953	401	1,354
ALLAMAKEE	2,060	633	2,693
APPANOOSE	1,369	589	1,958
AUDUBON	701	341	1,042
BENTON	4,458	1,415	5,873
BLACK HAWK	21,623	4,418	26,041
BOONE	4,078	1,324	5,400
BREMER	4,350	1,227	5,577
BUCHANAN	3,923	1,310	5,233
BUENA VISTA	2,855	852	3,707
BUTLER	2,307	598	2,905
CALHOUN	1,700	542	2,342
CARROLL	2,894	560	3,444
CASS	2,038	1,031	3,069
CEDAR	3,098	1,049	4,147
CERRO GORDO	9,325	2,062	11,387
CHEROKEE	2,274	735	3,009
CHICKASAW	2,800	942	3,742
CLARKE	1,782	749	2,531
CLAY	2,421	544	2,965
CLAYTON	1,965	640	2,605
CLINTON	4,333	1,652	5,985
CRAWFORD	1,085	352	1,437
DALLAS	6,450	2,458	8,908
DAVIS	1,357	608	1,965
DECATUR	1,551	626	2,177
DELAWARE	1,948	596	2,544
DES MOINES	4,909	1,438	6,345
DICKINSON	3,216	720	3,936
DUBUQUE	11,662	3,245	14,907
EMMET	1,502	406	1,908
FAYETTE	3,788	1,208	4,996
FLOYD	3,337	773	4,110
FRANKLIN	1,936	361	2,297
FREMONT	1,045	613	1,658
GREENE	2,511	522	3,033
GRUNDY	2,453	454	2,907
GUTHRIE	1,837	933	2,770
HAMILTON	2,673	894	3,567
HANCOCK	2,117	932	2,849
HARDIN	3,028	574	4,002
HARRISON	2,012	979	2,991
HENRY	3,570	1,116	4,686
HOWARD	1,877	598	2,475
HUMBOLDT	1,577	539	2,116
IDA	688	271	959
IOWA	2,688	854	3,542
JACKSON	2,422	869	3,291
JASPER	7,138	2,461	9,619
JEFFERSON	2,824	1,005	3,829
JOHNSON	14,351	4,119	18,470
JONES	3,506	1,420	4,926
KEOKUK	1,010	429	1,439
KOSSUTH	3,191	811	4,002
LEE	6,020	1,896	7,916
LINN	37,401	10,128	47,529
LOUISA	1,721	643	2,364
LUCAS	1,272	561	1,833
LYON	1,725	390	2,115
MADISON	2,402	1,302	3,704
MAHASKA	3,046	969	4,015
MARION	3,998	1,457	5,455
MARSHALL	6,921	2,517	9,438
MILLS	1,584	924	2,508
MITCHELL	2,331	387	2,718
MONONA	1,682	526	2,208
MONROE	1,291	624	1,915
MONTGOMERY	1,647	723	2,370
MUSCATINE	5,438	1,459	6,897
O BRIEN	2,154	503	2,657
OSCEOLA	1,025	227	1,252
PAGE	2,550	1,185	3,735
PALO ALTO	938	281	1,219
PLYMOUTH	1,953	481	2,434
POCAHONTAS	1,201	419	1,620
POLK	61,251	19,195	80,446
POTTAWATTAMIE	10,933	4,168	15,101
POWESHIEK	2,927	710	3,637
RINGGOLD	1,171	426	1,597
SAC	1,899	746	2,645
SCOTT	24,412	8,243	32,655
SHELBY	1,168	421	1,589
SIoux	2,603	604	3,207
STORY	11,948	4,030	15,978
TAMA	3,008	1,107	4,115
TAYLOR	1,279	449	1,728
UNION	1,469	485	1,954
VAN BUREN	1,471	714	2,185
WAPELLO	5,684	1,533	7,217
WARREN	6,026	2,517	8,543
WASHINGTON	3,264	1,048	4,312
WAYNE	1,404	524	1,928
WEBSTER	6,322	1,580	7,902
WINNEBAGO	2,306	702	3,008
WINNESHIEK	3,334	793	4,127
WOODBURY	14,009	3,575	17,584
WORTH	1,819	538	2,357
WRIGHT	1,624	571	2,195
<b>TOTALS</b>	<b>449,878</b>	<b>139,930</b>	<b>589,808</b>

## IOWA GENERAL ELECTION - NOVEMBER 3, 1998 Canvass by Counties of the Votes Cast for Retention of Judges

### COURT OF APPEALS

	ROBERT E. MAHAN			MICHAEL J. STREIT			GAYLE VOGEL		
	YES	NO	TOTAL	YES	NO	TOTAL	YES	NO	TOTAL
ADAIR	1,491	640	2,131	1,530	649	2,181	1,518	607	2,125
ADAMS	898	369	1,267	892	391	1,283	933	371	1,304
ALLAMAKEE	1,965	610	2,576	1,838	582	2,420	1,898	593	2,491
APPANOOSE	1,230	572	1,802	1,257	601	1,858	1,271	573	1,844
AUDUBON	644	353	997	648	367	1,015	663	349	1,012
BENTON	4,055	1,382	5,437	4,079	1,397	5,476	4,271	1,355	5,626
BLACK HAWK	23,227	4,043	27,270	20,915	4,378	25,293	21,177	4,343	25,520
BOONE	3,786	1,345	5,131	3,805	1,350	5,155	3,824	1,305	5,129
BREMER	4,095	1,175	5,270	4,051	1,218	5,273	4,259	1,170	5,429
BUCHANAN	3,649	1,293	4,942	3,611	1,323	4,934	3,739	1,285	5,024
BUENA VISTA	2,684	777	3,461	2,478	767	3,246	2,912	758	3,670
BUTLER	2,252	580	2,832	2,117	574	2,691	2,158	579	2,737
CALHOUN	1,573	638	2,211	1,522	607	2,129	1,547	616	2,163
CARROLL	2,851	611	3,462	2,665	676	3,341	2,650	641	3,291
CASS	1,829	1,028	2,857	1,834	1,035	2,869	1,946	1,017	2,963
CEDAR	2,838	1,014	3,852	2,810	1,038	3,848	2,926	994	3,920
CERRI GORDO	8,918	2,038	10,956	8,085	2,013	10,098	8,825	1,993	10,818
CHEROKEE	2,130	718	2,848	2,191	721	2,912	2,175	686	2,861
CHICKASAW	2,555	938	3,493	2,565	953	3,518	2,525	925	3,450
CLARKE	1,683	717	2,400	1,616	720	2,336	1,626	689	2,315
CLAY	2,290	573	2,863	2,297	558	2,855	2,346	550	2,896
CLAYTON	1,812	711	2,523	1,848	709	2,557	1,873	684	2,557
CLINTON	4,026	1,720	5,746	4,015	1,672	5,687	4,025	1,656	5,681
CRAWFORD	932	384	1,316	972	382	1,354	980	364	1,344
DALLAS	6,096	2,453	8,549	6,212	2,475	8,687	6,093	2,391	8,484
DAVIS	1,243	592	1,835	1,235	614	1,849	1,329	600	1,929
DECATUR	1,396	590	1,986	1,427	619	2,046	1,394	596	1,990
DELAWARE	1,857	610	2,467	1,856	623	2,479	1,881	625	2,506
DIX MOINES	4,728	1,531	6,259	4,670	1,536	6,206	4,840	1,552	6,392
DICKINSON	3,123	681	3,804	2,985	589	3,574	3,045	681	3,726
DUBUQUE	11,013	2,994	14,007	10,647	3,002	13,649	10,895	2,958	13,853
EMMET	1,412	365	1,777	1,430	369	1,799	1,407	366	1,773
FAYETTE	3,554	1,222	4,776	3,516	1,197	4,713	3,628	1,192	4,820
FLOYD	2,945	744	3,689	2,782	728	3,510	3,026	740	3,766
FRANKLIN	1,835	351	2,186	1,771	355	2,126	1,800	384	2,184
FREMONT	1,002	592	1,594	936	607	1,543	1,007	573	1,580
GREENE	1,579	628	2,207	1,572	639	2,211	1,628	646	2,274
GRUNDY	2,310	457	2,767	2,159	452	2,611	2,163	462	2,625
GUTHRIE	1,648	898	2,546	1,642	927	2,569	1,736	909	2,645
HAMILTON	2,595	892	3,487	2,514	909	3,423	2,566	875	3,441
HANCOCK	1,942	538	2,480	2,012	534	2,546	1,931	523	2,454
HARDIN	2,741	978	3,719	2,827	967	3,794	2,717	949	3,666
HARRISON	1,907	969	2,876	1,910	1,002	2,912	1,886	933	2,819
HENRY	3,517	1,096	4,613	3,381	1,117	4,498	3,494	1,053	4,547
HOWARD	1,779	615	2,394	1,800	623	2,423	1,759	585	2,344
HUMBOLDT	1,425	533	1,958	1,447	539	1,986	1,507	524	2,031
IDA	644	291	935	650	291	941	646	300	946
IOWA	2,614	828	3,442	2,489	829	3,318	2,531	830	3,361
JACKSON	2,060	862	2,922	2,272	869	3,141	2,097	822	2,919
JASPER	6,562	2,480	9,042	6,526	2,474	9,000	5,730	2,422	8,152
JEFFERSON	2,725	1,016	3,741	2,583	1,017	3,600	2,704	1,005	3,709
JOHNSON	14,205	4,443	18,648	14,333	4,285	18,618	14,887	4,167	19,054
JONES	3,231	1,390	4,621	3,280	1,371	4,651	3,430	1,389	4,819
KEOKUK	904	453	1,357	884	463	1,347	968	440	1,408
KOSSUTH	3,012	772	3,784	3,126	735	3,861	3,110	753	3,863
LEE	5,651	1,827	7,478	5,732	1,846	7,578	5,613	1,789	7,402
LINN	37,372	10,007	47,379	35,922	9,714	45,636	35,993	10,992	46,985
LOUISA	1,571	630	2,201	1,558	653	2,211	1,612	623	2,235
LUCAS	1,197	552	1,749	1,560	451	2,011	1,230	502	1,732
LYON	1,653	380	2,033	1,610	360	1,970	1,655	358	2,013
MADISON	2,290	1,295	3,585	2,278	1,333	3,611	2,221	1,274	3,495
MAHASKA	2,745	948	3,693	2,706	918	3,624	2,928	940	3,868
MARION	4,205	1,625	5,830	4,187	1,633	5,820	4,857	1,454	6,311
MARSHALL	6,622	2,540	9,162	6,348	2,476	8,824	6,635	2,447	9,082
MILLS	1,479	875	2,354	1,384	885	2,269	1,523	893	2,416
MITCHELL	2,115	412	2,527	2,205	367	2,572	2,230	380	2,610
MONONA	1,605	518	2,123	1,506	525	2,031	1,560	507	2,067
MONROE	1,253	619	1,872	1,209	615	1,824	1,250	632	1,882
MONTGOMERY	1,687	779	2,466	1,618	782	2,400	1,678	729	2,407
MUSCATINE	5,138	1,422	6,560	5,147	1,446	6,593	5,334	1,415	6,749
O'BRIEN	2,014	475	2,489	2,122	460	2,582	2,031	458	2,489
OSCEOLA	914	240	1,154	975	222	1,197	873	225	1,098
PAGE	2,383	1,158	3,541	2,436	1,171	3,607	2,423	1,104	3,527
PALO ALTO	911	285	1,196	888	285	1,173	893	277	1,170
PLYMOUTH	1,873	501	2,374	1,900	504	2,404	1,889	488	2,377
POCAHONTAS	1,145	423	1,568	1,195	408	1,603	1,114	418	1,532
POLK	56,843	19,661	76,504	57,858	19,587	77,445	58,211	19,004	77,215
POTTAWATTAMIE	10,188	3,975	14,163	9,940	3,807	13,747	10,429	3,911	14,340
POWESHIEK	2,614	707	3,321	2,632	720	3,352	2,685	670	3,355
RINGGOLD	1,125	416	1,541	1,064	422	1,486	1,062	418	1,480
SAC	1,784	755	2,539	1,778	753	2,531	1,846	729	2,575
SCOTT	22,033	7,738	29,771	21,294	7,730	29,024	22,109	7,469	29,578
SHELBY	1,082	447	1,529	1,066	432	1,498	1,079	435	1,514
SIoux	2,527	580	3,107	2,514	599	3,113	2,668	570	3,238
STORY	11,669	3,965	15,634	11,275	3,842	15,117	11,581	3,719	15,300
TAMA	2,787	1,095	3,882	2,856	1,075	3,931	2,787	1,074	3,861
TAYLOR	1,018	479	1,497	1,012	480	1,492	1,145	457	1,602
UNION	1,394	601	1,995	1,362	519	1,881	1,419	502	1,921
VAN BUREN	1,393	733	2,126	1,367	732	2,099	1,424	716	2,140
WAPELLO	5,430	1,543	6,973	5,325	1,549	6,874	5,445	1,554	6,999
WARREN	5,732	2,548	8,280	5,753	2,487	8,240	5,873	2,453	8,326
WASHINGTON	3,015	971	3,986	3,084	978	4,062	3,097	970	4,067
WAYNE	1,343	533	1,876	1,382	508	1,890	1,316	529	1,845
WEBSTER	5,918	1,525	7,443	6,176	1,501	7,677	5,773	1,495	7,268
WINNEBAGO	2,234	684	2,918	2,100	685	2,785	2,202	662	2,864
WINNESHIEK	3,138	797	3,935	3,173	815	3,988	3,089	768	3,857
WOODBURY	13,604	3,358	16,962	12,993	3,536	16,529	13,039	3,510	16,549
WORTH	1,698	531	2,229	1,743	537	2,280	1,685	525	2,210
WRIGHT	1,630	598	2,228	1,663	622	2,285	1,565	608	2,173
<b>TOTALS</b>	<b>426,938</b>	<b>138,731</b>	<b>565,669</b>	<b>421,320</b>	<b>138,588</b>	<b>559,908</b>	<b>428,203</b>	<b>127,091</b>	<b>555,294</b>

**IOWA GENERAL ELECTION - NOVEMBER 3, 1998**  
**Canvass by Counties of the Votes Cast for Retention of Judges**

**DISTRICT 1A**

	DISTRICT COURT JUDGES						DISTRICT ASSOCIATE JUDGE		
	LAWRENCE H. FAUTSCH			ALAN L. PEARSON			RANDAL J. NIGG		
	YES	NO	TOTAL	YES	NO	TOTAL	YES	NO	TOTAL
ALLAMAKEE	1,934	611	2,545	1,975	563	2,538	1,919	607	2,526
CLAYTON	1,825	710	2,535	1,897	582	2,579	1,891	668	2,559
DELAWARE	1,844	651	2,495	1,902	622	2,524	1,829	643	2,472
DUBUQUE	13,703	3,210	16,913	14,271	3,680	17,951	14,189	2,960	17,149
WINNESHIEK	3,147	800	3,947	3,242	747	3,989	3,127	785	3,912
<b>TOTALS</b>	<b>22,453</b>	<b>5,982</b>	<b>28,435</b>	<b>23,287</b>	<b>6,294</b>	<b>29,581</b>	<b>22,955</b>	<b>5,663</b>	<b>28,618</b>

**DISTRICT 1B**

	DISTRICT COURT JUDGES								
	JAMES C. BAUCH			JAMES L. BEEGHLY			STEPHEN C. CLARKE		
	YES	NO	TOTAL	YES	NO	TOTAL	YES	NO	TOTAL
BLACK HAWK	23,482	3,990	27,472	20,727	4,570	25,297	21,033	4,289	25,322
BUCHANAN	3,721	1,287	5,008	3,743	1,296	5,039	3,701	1,290	4,991
CHICKASAW	2,484	884	3,368	2,565	914	3,479	2,612	887	3,499
FAYETTE	3,543	1,208	4,751	4,187	1,023	5,210	3,514	1,198	4,712
GRUNDY	2,245	487	2,732	2,288	428	2,716	2,140	466	2,606
HOWARD	1,802	599	2,401	1,869	621	2,490	1,777	584	2,361
<b>TOTALS</b>	<b>37,277</b>	<b>8,455</b>	<b>45,732</b>	<b>35,379</b>	<b>8,852</b>	<b>44,231</b>	<b>34,777</b>	<b>8,714</b>	<b>43,491</b>

**DISTRICT 1B**

	DISTRICT COURT JUDGES					
	TODD A. GEER			GEORGE L. STIGLER		
	YES	NO	TOTAL	YES	NO	TOTAL
BLACK HAWK	20,889	4,285	25,174	25,446	3,847	29,293
BUCHANAN	3,633	1,335	4,968	3,860	1,233	5,093
CHICKASAW	2,453	930	3,383	2,677	863	3,540
FAYETTE	3,606	1,223	4,829	3,691	1,177	4,868
GRUNDY	3,036	407	3,443	2,500	464	2,964
HOWARD	1,753	602	2,355	1,803	589	2,392
<b>TOTALS</b>	<b>35,370</b>	<b>8,782</b>	<b>44,152</b>	<b>39,997</b>	<b>8,173</b>	<b>48,150</b>

**DISTRICT 1B**

	DISTRICT ASSOCIATE JUDGES								
	JEFFERY L. HARRIS			J.G. JOHNSON			JOSEPH MOOTHART		
	YES	NO	TOTAL	YES	NO	TOTAL	YES	NO	TOTAL
BLACK HAWK	20,762	3,979	24,741	20,392	4,134	24,526	21,888	3,831	25,719
BUCHANAN	3,731	1,225	4,956	3,811	1,224	5,035	3,685	1,281	4,966
CHICKASAW	2,471	883	3,354	2,457	898	3,355	2,506	930	3,436
FAYETTE	3,512	1,215	4,727	3,848	1,149	4,997	3,376	1,209	4,585
GRUNDY	2,310	449	2,759	2,127	511	2,638	2,108	455	2,563
HOWARD	1,755	563	2,318	1,742	593	2,335	1,798	578	2,376
<b>TOTALS</b>	<b>34,541</b>	<b>8,314</b>	<b>42,855</b>	<b>34,377</b>	<b>8,509</b>	<b>42,886</b>	<b>35,361</b>	<b>8,284</b>	<b>43,645</b>

**DISTRICT 2A**

	DISTRICT COURT JUDGES								
	STEPHEN P. CARROLL			JOHN S. MACKEY			PAUL W. RIFFEL		
	YES	NO	TOTAL	YES	NO	TOTAL	YES	NO	TOTAL
BREMER	4,298	1,123	5,421	4,244	1,129	5,373	4,793	1,090	5,883
BUTLER	2,283	525	2,808	2,243	575	2,818	2,214	578	2,792
CERRO GORDO	9,482	1,960	11,442	10,023	1,877	11,900	9,247	2,044	11,291
FLOYD	2,976	716	3,692	2,902	712	3,614	2,851	718	3,569
FRANKLIN	2,506	336	2,842	1,953	344	2,297	1,828	381	2,209
HANCOCK	2,069	499	2,568	2,045	530	2,575	2,008	524	2,532
MITCHELL	2,261	359	2,620	2,233	382	2,615	2,170	395	2,565
WINNEBAGO	2,229	662	2,891	2,318	629	2,947	2,155	671	2,826
WORTH	1,794	508	2,302	1,816	494	2,310	1,751	537	2,288
<b>TOTALS</b>	<b>29,898</b>	<b>6,688</b>	<b>36,586</b>	<b>29,777</b>	<b>6,672</b>	<b>36,449</b>	<b>29,017</b>	<b>6,938</b>	<b>35,955</b>

**DISTRICT 2B**

	DISTRICT COURT JUDGES		
	YES	NO	TOTAL
BOONE	4,403	1,576	5,979
CALHOUN	1,594	607	2,201
CARROLL	2,731	627	3,358
GREENE	1,663	631	2,294
HAMILTON	2,830	862	3,692
HARDIN	2,868	949	3,817
HUMBOLDT	1,515	498	2,013
MARSHALL	6,726	2,473	9,199
POCAHONTAS	1,165	414	1,579
SAC	1,769	758	2,527
STORY	11,671	3,814	15,485
WEBSTER	6,135	1,477	7,612
WRIGHT	1,717	628	2,345
<b>TOTALS</b>	<b>46,787</b>	<b>15,314</b>	<b>62,101</b>

DISTRICT 2B

	DISTRICT ASSOCIATE JUDGES								
	FREDERICK E. BREEN			SANDRA J. HOLIEN			STEPHEN J. OETH		
	YES	NO	TOTAL	YES	NO	TOTAL	YES	NO	TOTAL
BOONE	3,866	1,403	5,269	3,992	1,266	5,258	4,716	1,370	6,086
CALHOUN	1,608	622	2,230	1,575	584	2,159	1,473	625	2,098
CARROLL	2,550	630	3,180	2,622	588	3,210	2,553	622	3,175
GREENE	1,602	638	2,240	1,606	605	2,211	1,554	638	2,192
HAMILTON	2,540	886	3,426	2,668	818	3,486	2,522	862	3,384
HARDIN	2,710	965	3,675	2,803	962	3,765	2,745	984	3,729
HUMBOLDT	1,571	524	2,095	1,497	484	1,981	1,426	526	1,952
MARSHALL	6,459	2,552	9,011	6,867	3,321	10,188	6,433	2,517	8,950
POCAHONTAS	1,191	411	1,602	1,171	390	1,561	1,150	407	1,557
SAC	1,765	772	2,537	1,835	722	2,557	1,776	760	2,536
STORY	11,191	3,904	15,095	11,844	3,694	15,538	11,234	3,922	15,156
WEBSTER	6,645	1,876	8,521	6,018	1,445	7,463	5,911	1,542	7,453
WRIGHT	1,686	652	2,338	1,707	652	2,359	1,636	637	2,273
<b>TOTALS</b>	<b>45,384</b>	<b>15,835</b>	<b>61,219</b>	<b>46,205</b>	<b>15,531</b>	<b>61,736</b>	<b>45,129</b>	<b>15,412</b>	<b>60,541</b>

DISTRICT 3A

	DISTRICT ASSOCIATE JUDGES					
	WALTER B. MACDONALD			DONAVON D. SCHAEFER		
	YES	NO	TOTAL	YES	NO	TOTAL
BUENA VISTA	2,723	743	3,466	2,488	602	3,290
CHEROKEE	2,303	646	2,949	2,530	663	3,213
CLAY	2,344	567	2,911	2,295	627	2,922
DICKINSON	3,114	673	3,787	3,111	690	3,801
EMMET	1,498	377	1,875	1,399	372	1,771
KOSSUTH	3,620	794	4,414	3,059	719	3,778
LYON	1,658	346	2,004	1,578	364	1,942
O'BRIEN	2,034	471	2,505	2,088	458	2,546
OSCEOLA	968	215	1,183	939	217	1,156
PALO ALTO	924	286	1,210	865	291	1,156
<b>TOTALS</b>	<b>21,186</b>	<b>5,118</b>	<b>26,304</b>	<b>20,352</b>	<b>5,223</b>	<b>25,575</b>

DISTRICT 3B

	DISTRICT COURT JUDGES		
	JOHN D. ACKERMAN		
	YES	NO	TOTAL
CRAWFORD	998	378	1,366
IDA	664	282	946
MONONA	1,664	471	2,135
PLYMOUTH	1,940	479	2,419
SIoux	2,608	532	3,140
WOODBURY	14,491	3,263	17,754
<b>TOTALS</b>	<b>22,355</b>	<b>5,405</b>	<b>27,760</b>

DISTRICT 3B

	DISTRICT ASSOCIATE JUDGES					
	ROBERT J. DULL			TIMOTHY T. JARMAN		
	YES	NO	TOTAL	YES	NO	TOTAL
CRAWFORD	930	380	1,310	919	378	1,297
IDA	648	290	938	639	286	925
MONONA	1,518	517	2,035	1,532	495	2,027
PLYMOUTH	2,415	550	2,965	1,856	495	2,351
SIoux	2,534	659	3,193	2,464	599	3,063
WOODBURY	13,133	3,659	16,792	13,760	3,263	17,023
<b>TOTALS</b>	<b>21,178</b>	<b>6,055</b>	<b>27,233</b>	<b>21,170</b>	<b>5,516</b>	<b>26,686</b>

DISTRICT 3B

	DISTRICT ASSOCIATE JUDGES					
	PATRICK C. MCCORMICK			MARY JANE SOKOLOVSKA		
	YES	NO	TOTAL	YES	NO	TOTAL
CRAWFORD	1,003	368	1,371	958	380	1,338
IDA	697	271	968	678	275	953
MONONA	1,839	436	2,275	1,604	464	2,068
PLYMOUTH	2,046	472	2,518	1,953	485	2,438
SIoux	2,599	612	3,211	2,447	667	3,114
WOODBURY	15,940	3,213	19,153	14,483	3,272	17,755
<b>TOTALS</b>	<b>24,124</b>	<b>5,372</b>	<b>29,496</b>	<b>22,123</b>	<b>5,543</b>	<b>27,666</b>

DISTRICT 4

DISTRICT COURT JUDGES

	CORDON C. ABEL			KEITH E. BURGETT			CHARLES L. SMITH		
	YES	NO	TOTAL	YES	NO	TOTAL	YES	NO	TOTAL
AUDUBON	657	360	1,017	693	372	1,065	662	350	1,012
CASS	1,907	1,027	2,934	1,998	1,012	3,010	2,012	956	2,968
FREMONT	967	588	1,555	998	589	1,587	1,036	565	1,601
HARRISON	1,935	1,003	2,938	1,944	975	2,919	2,405	866	3,271
MILLS	1,548	922	2,470	1,673	895	2,568	1,558	885	2,443
MONTGOMERY	1,664	761	2,425	1,710	765	2,475	1,747	751	2,498
PAGE	2,446	1,151	3,597	2,442	1,161	3,603	2,477	1,120	3,597
POTTAWATTAMIE	11,298	4,088	15,386	11,746	3,969	15,715	11,204	3,823	15,027
SHELBY	1,071	450	1,521	1,196	503	1,699	1,126	421	1,547
<b>TOTALS</b>	<b>23,493</b>	<b>10,350</b>	<b>33,843</b>	<b>24,400</b>	<b>10,241</b>	<b>34,641</b>	<b>24,227</b>	<b>9,737</b>	<b>33,964</b>

DISTRICT 4

DISTRICT ASSOCIATE JUDGES

	MARK J. EVELOFF			KATHLEEN A. KILNOSKI		
	YES	NO	TOTAL	YES	NO	TOTAL
AUDUBON	627	356	983	676	336	1,012
CASS	1,870	970	2,840	2,008	919	2,927
FREMONT	986	576	1,562	1,011	536	1,547
HARRISON	1,922	898	2,820	2,049	845	2,894
MILLS	1,556	829	2,325	1,681	802	2,243
MONTGOMERY	1,621	739	2,360	1,771	664	2,435
PAGE	2,454	1,117	3,571	2,487	1,071	3,558
POTTAWATTAMIE	11,340	3,557	14,897	12,455	3,130	15,585
SHELBY	1,056	439	1,495	1,112	429	1,541
<b>TOTALS</b>	<b>23,432</b>	<b>9,481</b>	<b>32,913</b>	<b>25,250</b>	<b>8,732</b>	<b>33,982</b>

DISTRICT 4

DISTRICT ASSOCIATE JUDGES

	GREGORY A. HULSE			PAUL R. HUSCHER		
	YES	NO	TOTAL	YES	NO	TOTAL
DALLAS	7,000	2,216	9,216	6,713	2,292	9,005
GUTHRIE	1,677	908	2,585	1,778	874	2,652
JASPER	6,798	2,355	9,153	6,426	2,408	8,834
MADISON	2,390	1,235	3,625	2,312	1,264	3,576
MARION	4,174	1,622	5,796	4,097	1,640	5,737
WARREN	5,621	2,543	8,164	5,719	2,538	8,257
<b>TOTALS</b>	<b>27,660</b>	<b>10,879</b>	<b>38,539</b>	<b>27,045</b>	<b>11,016</b>	<b>38,061</b>

DISTRICT 5A

DISTRICT ASSOCIATE JUDGES

	JOHN P. CROUCH			THOMAS W. MOTT		
	YES	NO	TOTAL	YES	NO	TOTAL
DALLAS	6,234	2,420	8,654	6,121	2,435	8,556
GUTHRIE	1,643	912	2,555	1,656	904	2,560
JASPER	6,830	2,354	9,184	6,235	3,877	10,112
MADISON	2,216	1,322	3,538	2,293	1,303	3,596
MARION	4,152	1,666	5,818	4,319	1,688	5,987
WARREN	6,123	3,068	9,191	5,760	2,587	8,347
<b>TOTALS</b>	<b>27,198</b>	<b>11,742</b>	<b>38,940</b>	<b>26,384</b>	<b>12,774</b>	<b>39,158</b>

DISTRICT 5A

DISTRICT ASSOCIATE ALTERNATE JUDGES

	BRUCE GRAHAM			PAT MYERS		
	YES	NO	TOTAL	YES	NO	TOTAL
DALLAS	6,236	2,270	8,506	6,353	2,162	8,515
GUTHRIE	1,679	811	2,490	1,753	784	2,537
JASPER	6,883	2,199	9,082	6,743	2,200	8,943
MADISON	2,280	1,206	3,486	2,390	1,179	3,569
MARION	4,232	1,512	5,744	4,732	1,520	6,252
WARREN	5,965	2,495	8,460	6,004	2,396	8,400
<b>TOTALS</b>	<b>27,275</b>	<b>10,493</b>	<b>37,768</b>	<b>27,975</b>	<b>10,241</b>	<b>38,216</b>

DISTRICT 5B

DISTRICT COURT JUDGES

	JAMES W. BROWN			GARY G. KIMES		
	YES	NO	TOTAL	YES	NO	TOTAL
ADAIR	1,679	580	2,259	1,523	614	2,137
ADAMS	998	371	1,369	886	406	1,292
CLARKE	2,227	550	2,777	1,800	999	2,799
DECATUR	1,512	562	2,074	1,575	577	2,152
LUCAS	1,325	507	1,832	1,198	522	1,720
RINGGOLD	1,236	357	1,593	1,039	392	1,431
TAYLOR	1,317	427	1,744	958	488	1,446
UNION	1,520	497	2,017	1,433	511	1,944
WAYNE	1,447	487	1,934	1,319	521	1,840
<b>TOTALS</b>	<b>13,261</b>	<b>4,338</b>	<b>17,599</b>	<b>11,731</b>	<b>5,030</b>	<b>16,761</b>

DISTRICT 5C

	DISTRICT COURT JUDGES					
	ROBERT A. HUTCHINSON			JOEL D. NOVAK		
	YES	NO	TOTAL	YES	NO	TOTAL
POLK (TOTALS) .....	58,451	19,113	77,564	60,953	20,358	81,311

DISTRICT 5C

	DISTRICT COURT JUDGES					
	GLENN E. PILLE			SCOTT D. ROSENBERG		
	YES	NO	TOTAL	YES	NO	TOTAL
POLK (TOTALS) .....	58,240	19,742	77,982	59,876	19,358	79,234

DISTRICT 5C

	DISTRICT ASSOCIATE JUDGES								
	GREGORY C. BRANDT			CAROL S. EGLY			MATTHEW M. MCENIRY		
	YES	NO	TOTAL	YES	NO	TOTAL	YES	NO	TOTAL
POLK (TOTALS) .....	58,537	19,307	77,844	59,659	19,825	79,484	58,065	20,144	78,209

DISTRICT 5C

	DISTRICT ASSOCIATE JUDGE			ALTERNATE DISTRICT ASSOCIATE JUDGES					
	THOMAS A. RENDA			KAREN A. ROMANO			DOUGLAS F. STASKAL		
	YES	NO	TOTAL	YES	NO	TOTAL	YES	NO	TOTAL
POLK (TOTALS) .....	54,635	29,112	83,747	60,729	18,939	79,668	57,239	19,965	77,204

DISTRICT 6

	DISTRICT COURT JUDGES					
	LYNNE E. BRADY			AUGUST F. HONSELL		
	YES	NO	TOTAL	YES	NO	TOTAL
BENTON .....	4,437	1,422	5,859	4,253	1,370	5,623
IOWA .....	2,600	858	3,458	2,601	839	3,440
JOHNSON .....	15,167	4,289	19,456	14,199	4,731	18,930
JONES .....	3,455	1,352	4,807	3,351	1,385	4,736
LINN .....	37,306	13,262	50,568	37,043	10,696	47,739
TAMA .....	2,864	1,054	3,918	2,846	1,080	3,926
TOTALS .....	65,829	22,237	88,066	64,293	20,101	84,394

DISTRICT 6

	DISTRICT COURT JUDGES					
	THOMAS M. HORAN			VAN D. ZIMMER		
	YES	NO	TOTAL	YES	NO	TOTAL
BENTON .....	4,220	1,361	5,581	4,946	1,178	6,124
IOWA .....	2,520	837	3,357	2,535	817	3,352
JOHNSON .....	14,322	4,366	18,688	14,214	4,380	18,594
JONES .....	3,364	1,340	4,704	3,453	1,304	4,757
LINN .....	36,788	10,302	47,090	36,330	10,167	46,497
TAMA .....	2,800	1,075	3,875	2,829	1,035	3,864
TOTALS .....	64,014	19,281	83,295	64,307	18,881	83,188

DISTRICT 6

	DISTRICT ASSOCIATE JUDGES					
	SLYVIA A. LEWIS			JANE F. SPANDE		
	YES	NO	TOTAL	YES	NO	TOTAL
BENTON .....	4,232	1,241	5,473	4,152	1,273	5,425
IOWA .....	2,514	780	3,294	2,609	763	3,372
JOHNSON .....	16,019	3,913	19,932	14,863	4,995	19,858
JONES .....	3,396	1,273	4,669	3,532	1,226	4,758
LINN .....	37,425	9,863	47,288	37,278	10,226	47,504
TAMA .....	2,810	973	3,783	2,834	984	3,818
TOTALS .....	66,396	18,043	84,439	65,268	18,467	83,735

DISTRICT 7

	DISTRICT COURT JUDGES		
	MARK J. SMITH		
	YES	NO	TOTAL
CEDAR .....	3,017	906	3,923
CLINTON .....	4,197	1,567	5,764
JACKSON .....	2,287	790	3,077
MUSCATINE .....	5,493	1,318	6,811
SCOTT .....	23,563	7,093	30,656
TOTALS .....	38,557	11,674	50,231

DISTRICT 7

	DISTRICT ASSOCIATE JUDGES								
	DOUGLAS C. MCDONALD			GARY D. MCKENRICK			JOHN G. MULLEN		
	YES	NO	TOTAL	YES	NO	TOTAL	YES	NO	TOTAL
CEDAR	2,872	937	3,809	2,776	989	3,765	2,846	940	3,786
CLINTON	4,001	1,680	5,681	4,132	1,625	5,757	4,021	1,638	5,659
JACKSON	2,028	816	2,844	1,988	830	2,818	2,222	800	3,022
MUSCATINE	5,109	1,328	6,437	4,947	1,383	6,330	5,123	1,308	6,431
SCOTT	22,196	7,280	29,476	21,506	7,477	28,983	22,365	7,102	29,467
<b>TOTALS</b>	<b>36,206</b>	<b>12,041</b>	<b>48,247</b>	<b>35,349</b>	<b>12,304</b>	<b>47,653</b>	<b>36,577</b>	<b>11,788</b>	<b>48,365</b>

DISTRICT 7

	DISTRICT COURT JUDGES					
	ARLEEN J. VAN ZEE			JAMES A. WEAVER		
	YES	NO	TOTAL	YES	NO	TOTAL
CEDAR	2,786	993	3,779	2,846	974	3,820
CLINTON	4,909	1,876	6,785	4,172	1,654	5,826
JACKSON	2,238	836	3,074	2,085	811	2,896
MUSCATINE	5,446	1,398	6,844	5,140	2,405	7,545
SCOTT	21,502	7,508	29,010	21,992	7,407	29,399
<b>TOTALS</b>	<b>36,881</b>	<b>12,611</b>	<b>49,492</b>	<b>36,235</b>	<b>13,251</b>	<b>49,486</b>

DISTRICT 8A

	DISTRICT COURT JUDGES					
	ANNETTE J. SCIESZINSKI			RICHARD J. VOGEL		
	YES	NO	TOTAL	YES	NO	TOTAL
APPANOOSE	1,399	581	1,980	1,300	578	1,878
DAVIS	1,352	577	1,929	1,388	575	1,963
JEFFERSON	2,753	1,018	3,771	2,771	956	3,747
KEOKUK	921	457	1,378	1,040	431	1,471
MAHASKA	2,919	936	3,855	2,907	934	3,841
MONROE	1,822	501	2,323	1,369	614	1,983
POWESHIEK	2,505	757	3,262	3,237	631	3,868
VAN BUREN	1,388	727	2,115	1,440	719	2,159
WAPELLO	5,910	1,475	7,385	5,860	1,523	7,383
WASHINGTON	2,992	923	3,915	3,279	912	4,191
<b>TOTALS</b>	<b>23,961</b>	<b>7,952</b>	<b>31,913</b>	<b>24,611</b>	<b>7,873</b>	<b>32,484</b>

DISTRICT 8A

	DISTRICT ASSOCIATE JUDGES								
	LUCY J. GAMON			E. RICHARD MEADOWS JR.			MICHAEL R. STEWART		
	YES	NO	TOTAL	YES	NO	TOTAL	YES	NO	TOTAL
APPANOOSE	1,243	569	1,812	1,293	563	1,856	1,263	556	1,819
DAVIS	1,267	592	1,859	1,297	613	1,910	1,279	578	1,857
JEFFERSON	2,796	966	3,762	2,703	973	3,676	2,709	971	3,680
KEOKUK	1,052	502	1,554	941	435	1,376	955	441	1,396
MAHASKA	2,779	907	3,686	2,745	927	3,672	2,851	880	3,731
MONROE	1,230	577	1,807	1,253	608	1,861	1,280	585	1,865
POWESHIEK	2,498	697	3,195	2,436	724	3,160	2,902	681	3,583
VAN BUREN	1,388	764	2,152	1,387	721	2,108	1,400	720	2,120
WAPELLO	5,341	1,498	6,839	6,045	1,609	7,654	5,543	1,454	6,997
WASHINGTON	3,558	859	4,417	3,031	934	3,965	3,130	878	4,008
<b>TOTALS</b>	<b>23,152</b>	<b>7,931</b>	<b>31,083</b>	<b>23,131</b>	<b>8,107</b>	<b>31,238</b>	<b>23,312</b>	<b>7,744</b>	<b>31,056</b>

DISTRICT 8B

	DISTRICT COURT JUDGES								
	WILLIAM L. DOWELL			ROBERT D. FAHEY JR.			DAVID B. HENDRICKSON		
	YES	NO	TOTAL	YES	NO	TOTAL	YES	NO	TOTAL
DES MOINES	5,724	1,523	7,247	4,381	2,393	6,774	5,172	1,579	6,751
HENRY	3,683	1,011	4,694	3,349	1,316	4,665	3,607	1,021	4,628
LEE	5,895	1,793	7,688	6,063	2,252	8,315	6,589	1,747	8,336
LOUISA	1,669	612	2,281	1,554	679	2,233	1,638	605	2,243
<b>TOTALS</b>	<b>16,971</b>	<b>4,939</b>	<b>21,910</b>	<b>15,347</b>	<b>6,640</b>	<b>21,987</b>	<b>17,006</b>	<b>4,952</b>	<b>21,958</b>

DISTRICT 8B

	DISTRICT ASSOCIATE JUDGES								
	THOMAS R. BROWN			JOEL J. KAMP			MARK KRUSE		
	YES	NO	TOTAL	YES	NO	TOTAL	YES	NO	TOTAL
DES MOINES	5,176	2,150	7,326	4,824	1,536	6,360	5,069	1,503	6,572
HENRY	3,559	1,034	4,593	3,594	1,018	4,612	3,605	986	4,591
LEE	5,489	2,081	7,570	6,515	1,652	8,167	6,029	1,616	7,645
LOUISA	1,663	641	2,304	1,662	591	2,253	1,645	576	2,221
<b>TOTALS</b>	<b>15,887</b>	<b>5,906</b>	<b>21,793</b>	<b>16,555</b>	<b>4,797</b>	<b>21,352</b>	<b>16,348</b>	<b>4,681</b>	<b>21,029</b>

**IOWA GENERAL ELECTION - NOVEMBER 3, 1998**  
**Canvass by Counties of the Votes Cast for**  
**Proposed Amendment to the Iowa Constitution**

Amends the section on rights of persons to include women

Removes one hundred dollar fine limit for minor offenses  
 which may be tried without a jury

	YES	NO	TOTAL
ADAIR	2,378	484	2,862
ADAMS	1,389	207	1,596
ALLAMAKEE	2,964	573	3,537
APPANOOSE	2,299	586	2,885
AUDUBON	1,525	359	1,884
BENTON	6,066	1,367	7,433
BLACK HAWK	39,165	5,345	44,510
BOONE	6,233	1,168	7,401
BREMER	5,995	1,039	7,034
BUCHANAN	5,348	987	6,335
BUENA VISTA	3,772	820	4,592
BUTLER	3,277	654	3,931
CALHOUN	2,817	470	3,287
CARROLL	4,640	729	5,369
CASS	3,437	613	4,050
CEDAR	4,141	902	5,043
CERRO GORDO	12,177	1,997	14,174
CHEROKEE	3,549	531	4,080
CHICKASAW	3,779	746	4,525
CLARKE	2,589	422	3,011
CLAY	3,611	629	4,240
CLAYTON	2,945	613	3,558
CLINTON	7,983	1,796	9,779
CRAWFORD	1,760	421	2,181
DALLAS	10,436	2,210	12,646
DAVIS	1,875	490	2,365
DECATUR	2,118	480	2,598
DELAWARE	3,388	804	4,192
DES MOINES	7,209	1,279	8,488
DICKINSON	4,294	603	4,897
DUBUQUE	15,340	3,292	18,632
EMMET	2,149	332	2,481
FAYETTE	5,435	1,125	6,560
FLOYD	4,193	703	4,896
FRANKLIN	2,774	375	3,149
FREMONT	1,864	292	2,156
GREENE	2,794	448	3,243
GRUNDY	3,244	737	3,981
GUTHRIE	2,990	618	3,608
HAMILTON	4,383	806	5,189
HANCOCK	2,939	504	3,443
HARDIN	4,664	810	5,474
HARRISON	2,991	682	3,673
HENRY	5,192	850	6,042
HOWARD	2,525	501	3,026
HUMBOLDT	2,601	487	3,088
IDA	1,105	249	1,354
IOWA	3,849	1,007	4,856
JACKSON	3,148	702	3,850
JASPER	8,989	2,184	11,173
JEFFERSON	4,464	943	5,407
JOHNSON	26,040	3,892	29,932
JONES	5,339	1,004	6,343
KEOKUK	1,762	414	2,176
KOSSUTH	4,350	899	5,249
LEE	8,423	1,426	9,849
LINN	51,096	9,890	60,986
LOUISA	2,144	567	2,711
LUCAS	1,865	510	2,375
LYON	2,485	531	3,016
MADISON	3,618	1,017	4,635
MAHASKA	4,275	1,339	5,614
MARION	6,296	1,589	7,885
MARSHALL	10,512	2,109	12,621
MILLS	2,774	482	3,256
MITCHELL	3,051	389	3,440
MONONA	2,387	487	2,874
MONROE	1,848	448	2,296
MONTGOMERY	2,790	495	3,285
MUSCATINE	7,481	1,773	9,254
O'BRIEN	3,012	642	3,654
OSCEOLA	1,413	281	1,694
PAGE	4,016	682	4,698
PALO ALTO	1,272	300	1,572
PLYMOUTH	3,801	723	4,524
POCAHONTAS	1,921	394	2,315
POLK	92,362	17,346	109,708
POTTAWATTAMIE	14,965	2,622	17,587
POWESHIEK	4,781	852	5,633
RINGGOLD	1,631	268	1,899
SAC	3,210	544	3,754
SCOTT	33,591	7,912	41,503
SHELBY	2,397	639	3,036
SIOUX	3,469	1,490	4,959
STORY	19,802	2,811	22,613
TAMA	4,453	844	5,297
TAYLOR	1,955	315	2,270
UNION	2,153	440	2,593
VAN BUREN	2,280	431	2,711
WAPELLO	7,787	1,541	9,328
WARREN	9,791	2,319	12,110
WASHINGTON	4,716	1,111	5,827
WAYNE	1,898	383	2,281
WEBSTER	8,742	1,559	10,301
WINNEBAGO	3,066	423	3,489
WINNESHIEK	5,068	723	5,791
WOODBURY	18,678	4,187	22,865
WORTH	2,411	359	2,770
WRIGHT	2,824	521	3,345
<b>TOTAL</b>	<b>654,419</b>	<b>128,569</b>	<b>783,008</b>

	YES	NO	TOTAL
ADAIR	1,621	1,127	2,748
ADAMS	930	654	1,584
ALLAMAKEE	2,188	1,176	3,364
APPANOOSE	1,575	1,160	2,735
AUDUBON	1,013	764	1,777
BENTON	4,659	2,348	7,007
BLACK HAWK	20,650	12,564	33,214
BOONE	4,697	2,122	6,819
BREMER	4,710	1,976	6,686
BUCHANAN	3,909	2,119	6,028
BUENA VISTA	2,695	1,730	4,425
BUTLER	2,448	1,220	3,668
CALHOUN	1,990	858	2,848
CARROLL	3,341	1,450	4,791
CASS	2,038	1,031	3,069
CEDAR	3,181	1,739	4,920
CERRO GORDO	8,524	5,301	13,825
CHEROKEE	2,808	1,203	4,011
CHICKASAW	2,470	1,908	4,378
CLARKE	1,850	954	2,804
CLAY	2,517	1,482	4,009
CLAYTON	2,113	1,280	3,393
CLINTON	5,588	3,613	9,201
CRAWFORD	1,187	699	1,886
DALLAS	7,769	4,150	11,919
DAVIS	1,392	859	2,251
DECATUR	1,487	688	2,175
DELAWARE	2,398	1,396	3,794
DES MOINES	5,113	2,939	8,052
DICKINSON	3,148	1,391	4,539
DUBUQUE	11,787	6,703	18,490
EMMET	1,577	752	2,329
FAYETTE	3,604	2,840	6,444
FLOYD	2,871	1,832	4,703
FRANKLIN	2,117	811	2,928
FREMONT	1,327	701	2,028
GREENE	2,024	959	2,983
GRUNDY	2,462	1,309	3,771
GUTHRIE	2,159	1,173	3,332
HAMILTON	3,121	1,751	4,872
HANCOCK	2,272	954	3,226
HARDIN	3,554	1,455	5,009
HARRISON	2,019	1,579	3,598
HENRY	3,810	1,811	5,621
HOWARD	1,786	1,199	2,985
HUMBOLDT	1,856	937	2,793
IDA	782	538	1,320
IOWA	2,824	1,873	4,697
JACKSON	2,418	1,296	3,714
JASPER	6,822	3,982	10,804
JEFFERSON	3,050	2,048	5,098
JOHNSON	18,541	9,607	28,148
JONES	3,726	2,253	5,979
KEOKUK	1,267	796	2,063
KOSSUTH	3,210	1,711	4,921
LEE	6,064	3,041	9,105
LINN	39,835	17,080	56,915
LOUISA	1,591	1,075	2,666
LUCAS	1,249	1,018	2,267
LYON	1,875	959	2,834
MADISON	2,298	2,183	4,481
MAHASKA	3,041	2,296	5,337
MARION	4,508	2,918	7,426
MARSHALL	7,749	4,402	12,151
MILLS	2,035	1,040	3,075
MITCHELL	2,211	871	3,082
MONONA	1,539	1,242	2,781
MONROE	1,386	830	2,216
MONTGOMERY	1,972	1,113	3,085
MUSCATINE	5,069	3,681	8,750
O'BRIEN	2,408	1,092	3,500
OSCEOLA	1,113	503	1,616
PAGE	3,010	1,402	4,412
PALO ALTO	869	578	1,447
PLYMOUTH	2,111	1,448	3,559
POCAHONTAS	1,464	677	2,141
POLK	67,474	38,554	106,028
POTTAWATTAMIE	10,449	7,369	17,818
POWESHIEK	3,243	2,064	5,307
RINGGOLD	1,175	588	1,763
SAC	2,011	1,533	3,544
SCOTT	23,973	15,918	39,891
SHELBY	1,702	1,247	2,949
SIOUX	2,969	1,818	4,787
STORY	13,861	7,100	20,961
TAMA	3,223	1,679	4,902
TAYLOR	1,377	780	2,157
UNION	1,448	982	2,430
VAN BUREN	1,570	989	2,559
WAPELLO	5,832	3,001	8,833
WARREN	6,883	4,775	11,658
WASHINGTON	3,414	2,145	5,559
WAYNE	1,285	681	1,966
WEBSTER	6,822	2,782	9,604
WINNEBAGO	2,391	974	3,365
WINNESHIEK	3,689	1,812	5,501
WOODBURY	11,067	9,078	20,145
WORTH	1,835	759	2,594
WRIGHT	2,265	1,162	3,427
<b>TOTAL</b>	<b>474,433</b>	<b>268,300</b>	<b>742,733</b>



# IOWA SPECIAL ELECTION - JUNE 29, 1999

## Canvass by Counties of the Votes Cast for Proposed Amendments to the Iowa Constitution

Requires Governor and Legislature to prepare and approve budgets for general fund expenditures which are no more than 99% of estimated revenues and carryover funds. Only 95% of new revenues may be included in general fund expenditures.

Requires approval by three-fifths (60%) of all members of both the Iowa House and Senate to increase state revenues through state corporate and personal income tax or state sales and use taxes or to establish a new state tax.

	YES	NO	TOTAL
ADAIR	843	679	1,522
ADAMS	390	368	758
ALLAMAKEE	1,088	1,015	2,103
APPANOOSE	1,074	841	1,915
AUDUBON	515	665	1,180
BENTON	2,313	2,032	4,345
BLACK HAWK	7,358	10,319	17,677
BOONE	1,957	2,308	4,265
BREMER	1,905	2,091	3,996
BUCHANAN	1,576	1,797	3,373
BUENA VISTA	1,636	873	2,509
BUTLER	1,312	974	2,286
CALHOUN	1,086	771	1,857
CARROLL	1,247	1,365	2,612
CASS	1,173	1,056	2,229
CEDAR	1,518	1,363	2,881
CERRO GORDO	3,705	3,779	7,484
CHEROKEE	1,173	898	2,071
CHICKASAW	955	1,335	2,290
CLARKE	671	805	1,476
CLAY	1,375	1,042	2,417
CLAYTON	1,478	1,498	2,976
CLINTON	3,205	4,346	7,551
CRAWFORD	1,086	791	1,877
DALLAS	3,045	2,619	5,664
DAVIS	505	658	1,163
DECATUR	646	721	1,367
DELAWARE	1,413	1,248	2,661
DES MOINES	2,307	4,112	6,419
DICKINSON	1,143	957	2,100
DUBUQUE	4,976	7,966	12,942
EMMET	750	585	1,335
FAYETTE	1,779	1,705	3,484
FLOYD	1,330	1,212	2,542
FRANKLIN	1,011	808	1,819
FREMONT	587	356	943
GREENE	1,125	1,173	2,298
GRUNDY	1,397	877	2,274
GUTHRIE	1,083	822	1,905
HAMILTON	1,268	1,283	2,551
HANCOCK	1,078	837	1,915
HARDIN	1,573	1,180	2,753
HARRISON	854	901	1,755
HENRY	1,573	1,708	3,281
HOWARD	813	770	1,583
HUMBOLDT	950	720	1,670
IDA	696	415	1,111
IOWA	1,530	1,300	2,830
JACKSON	1,376	2,208	3,584
JASPER	3,061	3,652	6,713
JEFFERSON	1,385	963	2,348
JOHNSON	5,719	9,792	15,511
JONES	1,814	1,486	3,300
KEOKUK	926	838	1,764
KOSSUTH	1,424	1,533	2,957
LEE	1,842	2,904	4,746
LINN	14,248	17,458	31,706
LOUISA	917	637	1,554
LUCAS	679	610	1,289
LYON	1,029	477	1,506
MADISON	1,262	997	2,259
MAHASKA	2,118	1,480	3,598
MARION	2,490	1,611	4,101
MARSHALL	3,457	2,781	6,238
MILLS	881	464	1,345
MITCHELL	1,206	848	2,054
MONONA	582	738	1,320
MONROE	806	1,122	1,928
MONTGOMERY	937	641	1,578
MUSCATINE	3,105	2,727	5,832
O'BRIEN	1,426	984	2,390
OSCEOLA	637	336	973
PAGE	2,317	1,321	3,638
PALO ALTO	898	741	1,639
PLYMOUTH	2,044	897	2,941
POCAHONTAS	759	555	1,314
POLK	25,971	30,382	56,353
POTTAWATTAMIE	4,401	3,682	8,083
POWESHIEK	1,839	1,310	2,949
RINGGOLD	546	432	978
SAC	1,033	637	1,670
SCOTT	11,464	11,605	23,069
SHELBY	1,002	796	1,798
SIOUX	3,116	1,133	4,249
STORY	4,798	6,667	11,465
TAMA	1,659	1,418	3,077
TAYLOR	640	452	1,092
UNION	1,092	990	2,082
VAN BUREN	751	528	1,279
WAPELLO	1,750	3,001	4,751
WARREN	2,651	2,575	5,226
WASHINGTON	1,819	1,723	3,542
WAYNE	594	379	973
WEBSTER	2,762	2,420	5,182
WINNEBAGO	1,344	880	2,224
WINNESHIEK	1,742	1,298	3,040
WOODBURY	5,839	5,437	11,276
WORTH	729	690	1,419
WRIGHT	1,176	941	2,117
<b>TOTALS</b>	<b>211,934</b>	<b>218,101</b>	<b>430,035</b>

	YES	NO	TOTAL
ADAIR	829	685	1,514
ADAMS	376	370	746
ALLAMAKEE	1,055	1,003	2,058
APPANOOSE	1,036	853	1,889
AUDUBON	504	673	1,177
BENTON	2,241	2,056	4,297
BLACK HAWK	7,102	10,555	17,657
BOONE	1,886	2,382	4,268
BREMER	1,820	2,123	3,943
BUCHANAN	1,531	1,801	3,332
BUENA VISTA	1,642	892	2,534
BUTLER	1,303	948	2,251
CALHOUN	1,092	758	1,850
CARROLL	1,195	1,392	2,587
CASS	1,180	1,034	2,214
CEDAR	1,471	1,415	2,886
CERRO GORDO	3,570	3,805	7,375
CHEROKEE	1,146	900	2,046
CHICKASAW	944	1,344	2,288
CLARKE	653	828	1,481
CLAY	1,359	1,059	2,418
CLAYTON	1,423	1,506	2,929
CLINTON	3,137	4,394	7,531
CRAWFORD	1,031	821	1,852
DALLAS	2,944	2,683	5,627
DAVIS	491	643	1,134
DECATUR	634	730	1,364
DELAWARE	1,374	1,266	2,640
DES MOINES	2,236	4,171	6,407
DICKINSON	1,091	940	2,031
DUBUQUE	4,612	7,937	12,549
EMMET	706	580	1,286
FAYETTE	1,680	1,735	3,415
FLOYD	1,275	1,235	2,510
FRANKLIN	975	822	1,797
FREMONT	570	357	927
GREENE	1,085	1,211	2,296
GRUNDY	1,358	910	2,268
GUTHRIE	1,042	862	1,904
HAMILTON	1,237	1,268	2,505
HANCOCK	1,071	833	1,904
HARDIN	1,488	1,221	2,709
HARRISON	849	863	1,712
HENRY	1,533	1,714	3,247
HOWARD	782	789	1,571
HUMBOLDT	912	727	1,639
IDA	691	418	1,109
IOWA	1,507	1,313	2,820
JACKSON	1,318	2,191	3,509
JASPER	3,007	3,770	6,777
JEFFERSON	1,342	973	2,315
JOHNSON	5,583	9,956	15,539
JONES	1,757	1,524	3,281
KEOKUK	890	858	1,748
KOSSUTH	1,370	1,542	2,912
LEE	1,762	2,864	4,626
LINN	13,799	17,806	31,605
LOUISA	853	667	1,549
LUCAS	682	626	1,279
LYON	1,016	479	1,495
MADISON	1,235	1,016	2,251
MAHASKA	2,118	1,469	3,587
MARION	2,568	1,788	4,336
MARSHALL	3,347	2,875	6,222
MILLS	867	475	1,342
MITCHELL	1,138	878	2,014
MONONA	559	728	1,287
MONROE	821	1,113	1,934
MONTGOMERY	907	634	1,541
MUSCATINE	2,952	2,842	5,794
O'BRIEN	1,348	982	2,330
OSCEOLA	623	317	940
PAGE	2,298	1,329	3,627
PALO ALTO	879	732	1,601
PLYMOUTH	1,988	916	2,904
POCAHONTAS	745	536	1,281
POLK	24,550	31,773	56,323
POTTAWATTAMIE	4,405	3,640	8,045
POWESHIEK	1,593	1,333	2,926
RINGGOLD	538	423	961
SAC	1,012	652	1,664
SCOTT	11,268	11,739	23,007
SHELBY	1,005	775	1,780
SIOUX	3,022	1,207	4,229
STORY	4,542	6,899	11,441
TAMA	1,577	1,473	3,050
TAYLOR	622	446	1,068
UNION	1,042	1,030	2,072
VAN BUREN	747	524	1,271
WAPELLO	1,738	3,079	4,817
WARREN	2,587	2,651	5,238
WASHINGTON	1,793	1,722	3,515
WAYNE	569	307	876
WEBSTER	2,679	2,308	4,987
WINNEBAGO	1,319	896	2,215
WINNESHIEK	1,693	1,335	3,028
WOODBURY	5,734	5,507	11,241
WORTH	723	683	1,406
WRIGHT	1,122	945	2,067
<b>TOTALS</b>	<b>205,317</b>	<b>222,126</b>	<b>427,443</b>

# GENERAL ELECTION - November 3, 1998

These are the names of candidates for each office listed in the "Precinct by Precinct Results" for the November 3, 1998 General Election:

## US Senator:

David Osterberg (Dem); Chuck Grassley (Rep)

## US Representative:

District 1 - Bob Rush (Dem); Jim Leach (Rep); Charles Thurston (Ref)  
 District 2 - Rob Tully (Dem); Jim Nussle (Rep)  
 District 3 - Leonard Boswell (Dem); Larry McKibben (Rep); Charles Connolly (Ref)  
 District 4 - Jon Dvorak (Dem); Greg Ganske (Rep)  
 District 5 - Tom Latham (Rep)

## Governor:

Tom Vilsack (Dem); Jim Ross Lightfoot (Rep); Jim Hennager (Ref)

## Secretary of State:

Chet Culver (Dem); John Gilliland (Rep); Sheryl Blue (Ref)

## Auditor of State:

Richard Johnson (Rep); Ronn Young (Ref)

## Treasurer of State:

Michael Fitzgerald (Dem); Joan Bolin (Rep)

## Secretary of Agriculture:

Patty Judge (Dem); Dan Brown (Rep); Edward Peak (Ref)

## Attorney General:

Tom Miller (Dem); Mark Schwickerath (Rep)

## ADAIR - 16 precincts

Precinct	US Senator		US Rep. - Dis 4		Governor			Secretary of State			Auditor of State	
	DEM	REP	DEM	REP	DEM	REP	REF	DEM	REP	REF	REP	REF
Absentee Ballots	106	303	110	292	158	260	2	178	212	4	291	20
Adair Summit	76	291	100	263	178	191	1	184	167	9	254	25
Bridgewater	45	164	55	156	99	116	0	101	96	4	154	10
Casey Walnut	20	65	24	59	38	47	0	41	41	0	62	3
Eureka	10	39	10	37	22	30	0	23	24	1	35	4
Fontanelle	66	353	77	340	148	277	1	156	233	9	319	21
Grand River	12	47	12	48	27	34	0	23	31	1	44	3
Greenfield Lee	159	712	185	672	380	503	2	355	459	17	649	56
Grove-E Prussia	28	95	27	94	54	70	0	54	63	4	92	6
Harrison	15	68	15	65	36	48	0	34	45	4	60	8
Jefferson	23	74	17	80	39	59	1	42	46	3	61	11
Lincoln Stuart	83	185	89	170	150	115	3	133	117	6	158	24
Orient	48	157	61	148	93	125	0	109	84	7	135	20
Richland	8	67	10	66	23	54	0	24	48	0	59	3
Union	16	45	18	43	28	37	0	29	30	0	46	0
<b>TOTAL</b>	<b>715</b>	<b>2665</b>	<b>810</b>	<b>2533</b>	<b>1473</b>	<b>1966</b>	<b>10</b>	<b>1486</b>	<b>1696</b>	<b>69</b>	<b>2419</b>	<b>214</b>

# Precinct by Precinct Results

The following are summaries of the proposed Constitutional Amendments.

## GENERAL ELECTION:

Amendment #1 - Amends the section on rights of persons to include women.

Amendment #2 - Removes one hundred dollar fine limit for minor offenses which may be tried without a jury.

## SPECIAL ELECTION: (begins on page 176)

Amendment #1 - Requires the Governor and Legislature to prepare and approve budgets for general fund expenditures which are no more than 99% of estimated revenues and carry-over funds. Only 95% of new revenues may be included in general fund expenditures.

Amendment #2 - Requires approval by three-fifths (60%) of all members of both the Iowa House and Senate to increase state revenues through state corporate and personal income tax or state sales and use taxes or to establish a new state tax.

## ADAIR

Treasurer of State		Secretary of Agriculture			Attorney General		Const. Amend #1		Const. Amend#2		Precinct
DEM	REP	DEM	REP	REF	DEM	REP	YES	NO	YES	NO	
193	194	144	243	1	252	148	277	58	184	128	..... Absentee Ballots
199	147	171	180	2	291	66	274	43	186	122	..... Adair Summit
124	75	105	101	0	164	36	155	33	94	85	..... Bridgewater
44	35	37	40	1	56	25	66	10	47	25	..... Casey Walnut
28	19	24	28	0	33	14	38	8	19	22	..... Eureka
193	201	146	245	5	280	130	297	65	209	137	..... Fontanelle
27	31	27	32	0	35	21	43	6	23	26	..... Grand River
431	382	367	456	0	598	247	618	102	442	253	..... Greenfield Lee
65	55	50	69	1	88	29	81	25	50	51	..... Grove-E Prussia
31	47	25	53	0	58	22	58	19	43	34	..... Harrison
47	42	52	42	0	73	20	67	17	42	44	..... Jefferson
140	111	151	102	1	211	48	182	33	122	83	..... Lincoln Stuart
110	90	101	103	2	148	50	131	28	89	68	..... Orient
41	32	22	49	1	50	24	48	23	39	29	..... Richland
32	25	27	32	0	42	19	41	14	32	20	..... Union
1705	1486	1449	1775	14	2379	899	2376	484	1621	1127	..... TOTAL

## ADAMS - 12 precincts

Precinct	US Senator		US Rep. - Dis 3			Governor			Secretary of State			Auditor of State	
	DEM	REP	DEM	REP	REF	DEM	REP	REF	DEM	REP	REF	REP	REF
Absentee Ballots .....	35	115	86	66	0	58	98	2	51	91	4	116	8
Colony & Carl East ...	24	93	96	25	0	55	69	1	69	50	3	86	9
Corning 1 Jasper .....	85	215	217	86	6	149	161	2	144	136	8	209	21
Corning 2 .....	37	152	132	62	1	75	124	1	75	98	4	146	6
Corning 3a .....	32	86	88	33	0	56	69	0	64	52	3	84	5
Corning 3b & Quincy .....	44	125	117	53	0	72	100	0	71	83	1	122	7
Grant & Union .....	20	98	85	36	0	60	60	1	59	55	4	89	6
Lincoln Douglas .....													
Carbon .....	35	85	75	44	2	45	77	1	48	60	1	83	9
Mercer .....	12	41	40	14	0	23	30	1	27	22	2	41	1
Nodaway & Jasper Nodaway .....	26	80	67	38	0	48	61	0	39	59	4	92	3
Prescott .....	41	108	105	44	1	70	79	2	69	70	4	107	1
Washington & Carl West .....	13	54	48	22	0	24	47	0	28	29	3	45	3
<b>TOTAL</b> .....	<b>406</b>	<b>1252</b>	<b>1156</b>	<b>523</b>	<b>10</b>	<b>735</b>	<b>975</b>	<b>11</b>	<b>744</b>	<b>805</b>	<b>41</b>	<b>1220</b>	<b>91</b>

## ALLAMAKEE - 23 precincts

Precinct	US Senator		US Rep. - Dis 2		Governor			Secretary of State			Auditor of State	
	DEM	REP	DEM	REP	DEM	REP	REF	DEM	REP	REF	REP	REF
Absentee Ballots ...	173	481	228	423	271	375	7	261	365	15	448	38
Center .....	23	70	35	58	43	50	2	43	42	4	69	9
Fairview .....	12	21	16	17	21	14	0	19	15	0	19	1
Franklin .....	12	72	21	65	30	55	1	23	58	3	68	3
French Creek .....	21	51	29	43	35	37	0	30	35	5	43	9
Hanover .....	24	27	32	20	34	20	0	32	15	2	23	8
Iowa .....	57	130	65	123	77	110	2	87	90	5	118	15
Jefferson .....	21	122	36	104	50	91	2	52	87	2	110	14
Lafayette .....	39	66	52	53	59	48	0	58	38	6	53	10
Lansing .....	158	237	198	202	231	165	5	232	150	9	228	37
Linton .....	9	57	18	47	30	34	2	26	30	5	40	10
Ludlow .....	22	113	31	105	50	85	0	49	85	3	108	8
Makee .....	37	113	65	87	87	63	1	69	68	2	102	9
Paint Creek .....	36	100	47	87	58	72	1	63	70	1	83	10
Post .....	19	93	37	75	48	61	1	45	64	0	79	5
Postville .....	88	327	139	282	204	217	3	175	233	6	301	28
Taylor .....	88	101	110	82	126	66	1	120	59	7	89	24
Union City .....	10	55	15	50	14	52	0	14	45	0	48	0
Union Prairie .....	32	114	46	101	63	82	0	55	78	3	94	8
Waterloo .....	28	60	39	49	41	47	2	46	40	1	54	7
Waukon 1 .....	89	349	138	303	199	237	4	194	222	9	314	28
Waukon 2 .....	97	315	157	257	199	207	3	184	199	7	280	30
Waukon 3 .....	106	321	165	257	218	210	0	212	196	10	291	30
<b>TOTAL</b> .....	<b>1201</b>	<b>3395</b>	<b>1719</b>	<b>2890</b>	<b>2188</b>	<b>2398</b>	<b>37</b>	<b>2089</b>	<b>2284</b>	<b>105</b>	<b>3062</b>	<b>341</b>

Treasurer of State		Secretary of Agriculture			Attorney General		Const. Amend #1		Const. Amend #2		Precinct
DEM	REP	DEM	REP	REF	DEM	REP	YES	NO	YES	NO	
67	77	50	96	2	85	61	124	24	82	57	..... Absentee Ballots
84	39	58	60	2	102	18	106	12	66	45	..... Colony & Carl East
81	114	139	142	3	221	72	259	31	141	96	..... Corning 1 Jasper
01	77	71	110	0	125	57	158	18	102	64	..... Corning 2
75	42	58	60	0	82	34	104	8	82	31	..... Corning 3a Corning 3b &
91	70	62	89	2	102	57	134	23	102	49	..... Quincy
63	51	56	60	2	93	27	99	17	72	35	..... Grant & Union Lincoln Douglas
61	49	54	59	0	74	35	93	23	64	48	..... Carbon
28	20	28	24	1	43	10	43	4	36	12	..... Mercer Nodaway &
54	53	40	64	0	73	32	91	14	68	37	..... Jasper Nodaway
95	50	69	65	3	114	29	122	22	75	58	..... Prescott Washington &
32	32	34	27	0	50	17	56	11	40	22	..... Carl West
332	674	719	856	15	1164	449	1389	207	930	554	..... TOTAL

ALLAMAKEE

Treasurer of State		Secretary of Agriculture			Attorney General		Const. Amend #1		Const. Amend#2		Precinct
DEM	REP	DEM	REP	REF	DEM	REP	YES	NO	YES	NO	
263	353	241	370	4	312	318	454	83	324	168	..... Absentee Ballots
46	44	42	46	3	53	33	59	15	46	26	..... Center
21	11	18	13	0	24	9	23	5	20	5	..... Fairview
26	51	25	54	2	45	37	58	9	42	22	..... Franklin
34	30	28	36	1	37	30	46	13	34	23	..... French Creek
31	19	27	18	1	40	10	34	7	19	21	..... Hanover
75	99	66	109	2	96	81	124	25	90	61	..... Iowa
58	79	45	90	2	65	69	87	28	56	45	..... Jefferson
64	33	54	38	2	71	25	68	13	44	32	..... Lafayette
230	149	214	160	3	270	115	248	40	182	90	..... Lansing
28	31	31	31	1	43	16	46	9	35	20	..... Linton
48	84	50	87	1	70	64	96	15	68	38	..... Ludlow
72	61	63	71	2	96	39	85	25	65	36	..... Makee
63	66	54	72	0	73	55	82	18	68	23	..... Paint Creek
46	60	46	64	0	76	31	76	18	46	43	..... Post
175	229	169	225	6	234	169	298	47	234	91	..... Postville
137	50	121	66	0	145	45	124	27	92	59	..... Taylor
16	42	16	48	0	20	39	44	3	32	13	..... Union City
59	73	52	79	3	78	59	76	19	70	19	..... Union Prairie
42	42	34	47	3	47	38	68	11	41	31	..... Waterloo
197	209	167	246	0	248	172	286	65	226	113	..... Waukon 1
192	192	176	209	4	240	146	232	39	171	87	..... Waukon 2
203	192	185	203	4	241	154	250	39	183	110	..... Waukon 3
2126	2199	1924	2382	44	2624	1754	2964	573	2188	1176	..... TOTAL

## APPANOOSE - 15 precincts

Precinct	US Senator		US Rep. - Dis 3			Governor			Secretary of State			Auditor of State	
	DEM	REP	DEM	REP	REF	DEM	REP	REF	DEM	REP	REF	REP	REF
Absentee Ballots .....	241	455	407	280	8	342	357	3	355	307	17	421	36
BellAir Lincoln .....	60	131	108	83	3	94	83	4	87	82	3	103	14
Caldwell .....	42	86	80	45	1	63	57	0	54	59	1	64	5
Centerville W1 .....	115	276	212	175	3	191	192	1	169	194	2	241	10
Centerville W2 .....	111	286	214	182	5	189	212	2	184	195	5	265	14
Centerville W3 .....	134	274	246	157	4	212	182	2	198	165	2	219	23
Johns Independence ..	40	117	94	66	0	63	93	0	58	84	2	97	8
Pleasant Franklin .....	67	136	120	83	5	94	103	3	84	84	4	103	7
Taylor Chariton .....	86	232	186	130	3	161	147	0	144	138	6	187	8
Udell .....	43	77	69	52	2	63	59	0	58	51	2	71	4
Union .....	22	41	38	26	0	32	28	0	31	29	0	38	5
Vermillion Douglas Sharon .....	74	259	157	178	1	134	196	0	130	182	3	256	13
Walnut Mystic .....	60	98	111	45	2	83	63	1	89	52	1	77	9
Walnut Rathbun .....	17	49	43	23	1	28	33	0	27	30	0	33	4
Washington Wells .....	85	216	182	124	1	150	146	1	142	131	4	180	15
<b>TOTAL .....</b>	<b>1197</b>	<b>2733</b>	<b>2267</b>	<b>1649</b>	<b>39</b>	<b>1899</b>	<b>1951</b>	<b>17</b>	<b>1810</b>	<b>1783</b>	<b>52</b>	<b>2335</b>	<b>175</b>

## AUDUBON - 7 precincts

Precinct	US Senator		US Rep. - Dis 4		Governor			Secretary of State			Auditor of State	
	DEM	REP	DEM	REP	DEM	REP	REF	DEM	REP	REF	REP	REF
Absentee Ballots .....	102	217	111	203	138	186	0	153	155	1	188	2
Audubon Exira Greeley Hamlin .....	186	367	203	321	296	282	1	263	230	3	262	2
Douglas-Melville- N 1/2 Leroy Tp .....	153	455	162	404	299	335	0	256	292	1	315	5
Leroy Hamlin .....	129	357	130	329	235	280	0	214	225	3	255	5
Oakfield .....	37	99	44	88	51	88	2	54	72	2	80	1
Sharon Township .....	77	136	75	119	119	96	3	108	81	2	93	1
Viola Cameron Lincoln .....	42	157	42	145	76	135	0	77	104	0	109	0
<b>TOTAL .....</b>	<b>726</b>	<b>1788</b>	<b>767</b>	<b>1609</b>	<b>1214</b>	<b>1402</b>	<b>6</b>	<b>1125</b>	<b>1159</b>	<b>12</b>	<b>1302</b>	<b>16</b>

## BENTON - 22 precincts

Precinct	US Senator		US Rep. - Dis 2		Governor			Secretary of State			Auditor of State	
	DEM	REP	DEM	REP	DEM	REP	REF	DEM	REP	REF	REP	REF
Absentee Ballots ..	285	745	412	621	520	510	7	487	497	23	728	52
Belle Plaine 1 .....	71	230	108	191	153	148	4	151	136	14	198	19
Belle Plaine 2 .....	84	163	118	132	141	106	4	133	108	5	144	9
Belle Plaine 3 .....	75	130	96	110	128	71	6	120	73	6	116	24
Benton Canton Shellsburg .....	213	493	300	407	415	292	7	367	300	24	455	55
Big Grove Union Van Horne .....	110	295	165	236	228	180	2	207	174	11	262	32
Bruce Cedar Mt Auburn ..	60	215	98	177	142	131	1	140	121	6	189	22
Eden Eldorado Newhall .....	159	371	218	317	321	213	3	301	222	8	356	47
Florence Norway	122	257	170	208	236	139	5	218	143	4	225	32
Fremont Atkins ..	141	380	199	315	210	248	1	236	258	8	337	40

## APPANOOSE

Treasurer of State		Secretary of Agriculture			Attorney General		Const. Amend #1		Const. Amend #2		Precinct
DEM	REP	DEM	REP	REF	DEM	REP	YES	NO	YES	NO	
383	286	424	259	6	447	230	426	84	295	186	..... Absentee Ballots
101	75	120	67	2	121	60	103	33	65	63	..... BellAir Lincoln
58	53	80	42	1	82	41	77	16	49	42	..... Caldwell
190	168	227	160	2	243	136	239	58	169	116	..... Centerville W1
211	162	242	155	3	261	128	277	45	191	109	..... Centerville W2
224	140	254	129	3	266	115	242	59	163	124	..... Centerville W3
72	74	89	70	0	99	56	93	21	62	50	..... Johns Independence
95	79	114	76	2	121	67	84	38	63	53	..... Pleasant Franklin
150	137	205	105	1	213	88	175	48	115	102	..... Taylor Chariton
63	46	78	43	2	85	32	70	21	49	35	..... Udell
32	28	44	16	0	35	19	39	8	27	20	..... Union
											..... Vermillion Douglas
152	162	178	146	2	192	126	194	57	154	90	..... Sharon
91	49	93	54	1	108	35	79	34	44	63	..... Walnut Mystic
32	21	40	24	0	37	20	38	6	23	18	..... Walnut Rathbun
167	109	197	95	1	211	87	163	58	104	89	..... Washington Wells
2021	1589	2385	1441	26	2521	1240	2299	586	1573	1160	..... TOTAL

## AUDUBON

Treasurer of State		Secretary of Agriculture			Attorney General		Const. Amend #1		Const. Amend#2		Precinct
DEM	REP	DEM	REP	REF	DEM	REP	YES	NO	YES	NO	
152	155	144	161	0	198	111	225	34	133	111	..... Absentee Ballots
271	224	259	228	1	345	156	361	90	222	205	..... Audubon Exira
											..... Greeley Hamlin
284	254	245	296	0	391	182	359	84	258	159	..... Douglas-Melville-
235	217	209	230	0	310	148	265	69	187	124	..... N 1/2 Leroy Tp
51	76	44	82	2	68	59	80	25	60	39	..... Leroy Hamlin
118	71	104	79	1	122	61	132	31	89	67	..... Oakfield
											..... Sharon Township
98	86	85	98	0	127	60	103	26	64	59	..... Viola Cameton
											..... Lincoln
1209	1083	1090	1174	4	1561	777	1525	359	1013	764	..... TOTAL

## BENTON

Treasurer of State		Secretary of Agriculture			Attorney General		Const. Amend #1		Const. Amend#2		Precinct
DEM	REP	DEM	REP	REF	DEM	REP	YES	NO	YES	NO	
534	462	430	551	6	644	361	733	174	572	266	..... Absentee Ballots
167	120	142	151	4	200	96	199	42	161	69	..... Belle Plaine 1
153	91	129	107	3	178	68	177	32	125	68	..... Belle Plaine 2
132	61	118	76	1	144	53	140	34	100	68	..... Belle Plaine 3
											..... Benton Canton
398	268	361	309	7	471	206	495	116	360	220	..... Shellsburg
											..... Big Grove Union
234	145	192	188	3	290	97	301	64	214	125	..... Van Horne
											..... Bruce Cedar
151	109	130	130		180	87	201	46	149	83	..... Mt Auburn
											..... Eden Eldorado
342	173	274	232	3	398	115	366	110	271	180	..... Newhall
237	119	215	136	2	272	87	262	82	221	106	..... Florence Norway
270	210	247	245	2	346	150	367	82	290	126	..... Fremont Atkins

## BENTON - 22 precincts (cont.)

Precinct	US Senator		US Rep. - Dis 2		Governor			Secretary of State			Auditor of State	
	DEM	REP	DEM	REP	DEM	REP	REF	DEM	REP	REF	REP	REF
Harrison Taylor .. Homer Monroe Jack Ga.....	56	260	88	231	163	152	4	134	170	4	244	18
Iowa Luzerne.....	77	271	113	233	186	159	4	174	153	11	248	22
Kane Keystone.....	50	102	68	85	95	58		90	56	3	86	13
Leroy Blairstown	83	230	140	174	191	123	2	182	121	5	200	34
Polk Urbana.....	90	261	145	202	192	162	1	176	153	7	233	23
St Clair.....	224	298	276	244	378	146	5	364	142	13	277	51
Vinton 1.....	59	118	83	91	101	74	0	103	59	2	93	12
Vinton 2.....	101	337	150	287	256	181	4	215	199	6	308	25
Vinton 3.....	68	186	101	153	144	109	0	130	104	9	159	27
Vinton 4.....	118	383	174	327	310	193	3	249	229	12	351	38
Walford.....	106	296	150	249	236	163	8	208	172	10	276	28
	86	179	120	147	153	113	3	148	107	6	161	25
TOTAL.....	2438	6200	3492	5137	4959	3671	74	4533	3697	197	5646	648

## BLACK HAWK - 65 precincts

Precinct	US Senator		US Rep. - Dis 2		Governor			Secretary of State			Auditor of State	
	DEM	REP	DEM	REP	DEM	REP	REF	DEM	REP	REF	REP	REF
Absentee Ballots.....	2236	3785	3095	2916	3287	2680	60	3321	2523	110	3587	301
Barclay.....	34	129	50	109	61	101	2	75	81	3	118	8
Bennington.....	43	127	66	104	79	88	3	75	89	6	123	19
Big Creek Spring Cr. ...	262	644	392	513	504	404	3	483	393	17	565	48
Black Hawk West.....	195	708	342	555	445	455	3	414	454	15	616	47
Cedar.....	187	338	287	240	322	205	8	319	180	17	291	52
Cedar Falls W1 P1.....	165	301	260	208	305	157	7	271	173	11	266	34
Cedar Falls W1 P2.....	99	116	123	92	145	64	7	136	66	5	102	11
Cedar Falls W1 P3.....	301	683	488	499	583	394	11	518	429	25	617	63
Cedar Falls W2 P1.....	157	509	297	361	377	286	4	338	309	6	459	29
Cedar Falls W2 P2.....	129	295	216	205	251	169	3	243	169	7	260	29
Cedar Falls W2 P3.....	252	693	404	538	494	451	1	449	445	15	606	48
Cedar Falls W3 P1.....	131	437	229	339	279	287	2	238	296	9	405	18
Cedar Falls W3 P2- C Falls Tp.....	256	882	462	668	590	549	9	529	564	13	776	48
Cedar Falls W3 P3.....	63	167	114	117	134	100	2	124	98	7	146	15
Cedar Falls W4 P1.....	210	431	352	289	425	216	3	370	249	9	372	29
Cedar Falls W4 P2.....	163	245	246	165	294	118	5	254	133	10	220	23
Cedar Falls W4 P3.....	29	83	52	59	67	45	0	51	52	4	66	12
Cedar Falls W5 P1.....	327	937	560	699	672	597	3	621	596	23	848	51
Cedar Falls W5 P2.....	74	237	127	187	156	159	1	139	158	6	213	17
Cedar Falls W5 P3.....	218	713	397	532	492	436	3	467	420	12	616	44
Eagle Twp.....	36	136	60	111	72	102	0	80	85	1	118	11
Elk Run Heights.....	136	183	197	121	213	108	2	207	99	7	147	11
Evansdale Ward 1.....	114	139	151	98	186	64	3	174	64	6	111	16
Evansdale Ward 2.....	156	163	191	126	223	99	2	220	93	7	150	21
Evansdale Ward 3.....	130	130	166	90	193	65	2	199	49	5	99	21
Evansdale Ward 4.....	127	140	171	101	193	77	4	187	79	6	121	17
Lester Twp.....	131	302	210	221	259	166	5	244	162	10	251	33
Lincoln Twp.....	34	127	60	98	63	95	0	63	90	2	102	12
Mt Vernon Twp.....	83	213	132	164	155	135	2	152	133	3	176	18
Orange Twp.....	23	116	40	100	39	98	3	47	90	2	106	9
Poyner 1-E Waterloo ...	178	315	274	225	289	201	5	296	178	8	265	23
Poyner 2-Fox.....	157	379	268	271	317	217	9	295	207	16	309	43
Union Twp.....	55	268	112	212	126	195	4	130	186	1	249	18
Washington Twp.....	44	195	101	136	133	102	3	116	106	8	157	20
Waterloo W1 P1.....	239	467	376	333	424	285	2	416	258	25	399	55
Waterloo W1 P2.....	226	419	337	308	395	249	4	396	231	7	369	51
Waterloo W1 P3.....	212	490	333	373	393	305	8	352	325	11	440	26
Waterloo W1 P4.....	136	408	228	314	266	277	3	239	283	10	367	29
Waterloo W1 P5.....	157	765	300	621	375	550	5	348	542	12	719	30
Waterloo W1 P6.....	148	600	263	485	335	413	1	308	419	6	566	18



# BENTON

Treasurer of State		Secretary of Agriculture			Attorney General		Const. Amend #1		Const. Amend#2		Precinct
DEM	REP	DEM	REP	REF	DEM	REP	YES	NO	YES	NO	
148	149	130	172	3	201	105	212	56	177	72	Harrison Taylor Homer Monroe
195	136	169	164	1	247	83	254	45	187	96	Jack Ga
91	52	74	72	1	116	34	94	23	75	39	Iowa Luzerne
204	100	173	132	2	235	73	192	54	156	78	Kane Keystone
204	131	169	166	2	249	85	253	48	187	106	Leroy Blairstown
370	138	346	150	6	414	98	334	83	253	146	Polk Urbana
106	50	103	55	1	132	34	101	26	77	41	St Clair
249	162	210	194	7	311	106	313	61	239	110	Vinton 1
126	103	127	101	5	160	81	188	35	144	67	Vinton 2
277	191	247	234	3	355	130	372	81	307	118	Vinton 3
210	165	203	176	5	291	98	301	44	229	97	Vinton 4
155	95	136	117	3	185	72	211	29	165	67	Walford
953	3230	4325	3858	70	6019	2319	6066	1367	4659	2348	TOTAL

# BLACK HAWK

Treasurer of State		Secretary of Agriculture			Attorney General		Const. Amend #1		Const. Amend#2		Precinct
DEM	REP	DEM	REP	REF	DEM	REP	YES	NO	YES	NO	
1399	2478	3139	2669	49	3797	2115	4713	682	3411	1760	Absentee Ballots
73	81	73	85	1	100	57	133	25	96	58	Barclay
77	86	76	86	3	106	59	131	30	97	61	Bennington
500	368	477	404	2	590	302	672	137	465	336	Big Creek Spring Creek
441	418	397	459	6	548	325	691	135	459	338	Black Hawk West
318	183	314	185	5	395	120	393	91	262	210	Cedar
285	159	262	187	3	331	120	309	58	210	147	Cedar Falls W1 P1
141	64	138	67	1	159	48	164	27	103	86	Cedar Falls W1 P2
534	403	498	439	12	658	303	752	164	561	323	Cedar Falls W1 P3
348	282	309	327	3	441	210	533	95	391	222	Cedar Falls W2 P1
241	161	217	185	6	290	123	316	59	212	144	Cedar Falls W2 P2
455	432	443	462	2	572	342	680	150	501	304	Cedar Falls W2 P3
229	302	228	299	4	333	215	451	79	342	169	Cedar Falls W3 P1
528	540	489	588	3	682	420	838	163	622	329	Cedar Falls W3
112	107	118	104	2	143	78	186	38	129	84	Cedar Falls W3 P3
371	238	343	266	5	458	168	513	93	402	184	Cedar Falls W4 P1
266	120	254	133	2	311	83	341	38	223	137	Cedar Falls W4 P2
55	51	57	50	0	67	40	82	20	51	44	Cedar Falls W4 P3
601	608	563	653	3	766	458	1002	162	747	345	Cedar Falls W5 P1
153	142	139	165	0	182	119	241	46	177	104	Cedar Falls W5 P2
464	412	418	459	3	586	317	725	132	540	279	Cedar Falls W5 P3
80	83	75	93	3	104	64	116	34	88	50	Eagle Twp
211	90	202	96	5	233	76	187	43	122	98	Elk Run Heights
174	65	167	65	4	193	50	183	39	112	103	Evansdale Ward 1
228	82	211	98	1	246	71	245	39	158	121	Evansdale Ward 2
202	46	196	54	2	217	34	184	29	113	93	Evansdale Ward 3
194	69	183	77	3	205	59	179	41	116	101	Evansdale Ward 4
252	158	226	180	0	305	110	337	62	235	165	Lester Twp
66	79	60	95	1	93	58	115	22	83	43	Lincoln Twp
150	131	141	139	2	183	105	211	49	150	101	Mt Vernon Twp
50	87	46	89	2	70	68	101	19	75	43	Orange Twp
313	164	292	182	2	348	129	338	68	234	163	Poyner 1-E Waterloo
323	186	287	218	8	385	136	345	104	244	190	Poyner 2-Fox
134	181	131	186	1	179	141	255	51	176	114	Union Twp
114	110	117	110	0	142	81	190	35	121	95	Washington Twp
419	260	407	275	7	488	198	520	134	355	265	Waterloo W1 P1
384	234	377	249	4	441	185	487	89	334	226	Waterloo W1 P2
364	313	342	332	1	429	254	515	98	401	182	Waterloo W1 P3
256	264	232	291	1	317	214	373	71	277	144	Waterloo W1 P4
356	534	319	574	3	478	434	734	141	602	238	Waterloo W1 P5
309	411	274	444	3	404	324	576	119	452	207	Waterloo W1 P6

## BLACK HAWK - 65 precincts (cont.)

Precinct	US Senator		US Rep. - Dis 2		Governor			Secretary of State			Auditor of State	
	DEM	REP	DEM	REP	DEM	REP	REF	DEM	REP	REF	REP	REF
Waterloo W2 P1	188	643	317	522	394	443	4	340	461	10	597	30
Waterloo W2 P2	245	641	412	475	478	412	3	466	396	8	575	38
Waterloo W2 P3	197	382	305	275	342	231	10	339	219	12	335	36
Waterloo W2 P4	223	544	358	406	415	352	7	405	342	9	465	40
Waterloo W2 P5	63	82	80	65	94	49	2	98	45	2	69	7
Waterloo W2 P6	260	522	410	374	480	307	3	467	295	12	436	44
Waterloo W3 P1	265	390	387	271	448	212	2	440	195	9	326	42
Waterloo W3 P2	141	173	199	117	220	97	3	217	85	7	133	18
Waterloo W3 P3	129	99	162	67	171	54	3	178	43	7	84	20
Waterloo W3 P4	179	153	222	107	239	92	3	236	80	8	126	23
Waterloo W3 P5	287	434	426	292	497	222	4	469	227	16	361	59
Waterloo W3 P6	250	521	393	376	448	317	4	441	297	13	468	39
Waterloo W4 P1	495	225	574	143	600	120	2	595	101	8	189	59
Waterloo W4 P2	322	80	347	50	362	34	3	364	28	7	81	37
Waterloo W4 P3	151	96	174	75	193	48	5	185	49	12	72	26
Waterloo W4 P4	378	342	482	233	533	178	7	510	176	22	297	56
Waterloo W4 P5	235	73	264	47	271	38	0	270	30	5	59	14
Waterloo W4 P6	130	115	172	74	183	60	2	172	63	7	92	19
Waterloo W5 P1	137	160	167	133	180	112	6	179	109	9	145	26
Waterloo W5 P2	217	412	335	295	383	247	1	358	253	12	386	31
Waterloo W5 P3	198	295	281	206	307	179	4	298	169	16	234	37
Waterloo W5 P4	191	341	292	235	337	193	1	304	208	7	294	37
Waterloo W5 P5	279	448	392	329	455	265	7	418	279	11	399	44
Waterloo W5 P6	152	206	205	152	220	138	2	219	126	4	183	22
<b>TOTAL</b>	<b>13365</b>	<b>25792</b>	<b>19885</b>	<b>19222</b>	<b>22861</b>	<b>16164</b>	<b>295</b>	<b>21872</b>	<b>15832</b>	<b>716</b>	<b>22899</b>	<b>2235</b>

## BOONE- 26 precincts

Precinct	US Senator		US Rep. - Dis 5	Governor			Secretary of State			Auditor of State	
	DEM	REP	REP	DEM	REP	REF	DEM	REP	REF	REP	REF
Absentee Ballots	413	780	799	612	581	3	578	558	23	777	37
Amaqua & Beaver(City)	20	79	79	49	49	0	43	54	0	72	7
Beaver Twp	13	55	58	33	36	0	25	37	4	53	2
Boone 1	192	394	412	362	235	2	344	210	22	362	38
Boone 2	213	632	630	466	385	3	435	382	10	629	34
Boone 3	202	558	566	385	379	3	373	350	13	546	26
Boone 4	226	404	445	408	233	2	367	218	25	383	59
Boone 5	221	357	390	409	179	2	354	181	17	342	57
Cass	58	79	90	97	49	1	86	52	2	87	11
Collfax	61	125	121	113	77	0	109	70	3	123	9
Des Moines	101	233	253	186	159	2	175	148	11	241	16
Dodge	37	123	126	75	88	0	66	92	2	122	7
Douglas	85	107	98	125	67	1	122	66	2	115	7
Fraser Town	15	18	22	24	9	0	27	5	0	19	3
Garden & Sheldahl	58	101	98	87	73	0	82	70	3	110	6
Grant & Boxholm	52	91	107	80	63	0	86	50	5	102	11
Harrison	35	88	87	68	61	0	69	53	5	83	6
Jackson	62	127	135	95	93	4	89	92	2	132	14
Madrid City 1	123	136	138	182	82	1	177	80	4	138	12
Madrid City 2	148	148	168	204	92	1	200	92	1	158	18
Madrid City 3	101	112	126	140	80	0	127	79	7	132	12
Marcy	66	172	172	129	108	4	112	115	5	155	11
Peoples	25	105	100	57	73	1	56	64	2	94	4
Pilot Mound	69	79	88	108	41	4	105	37	5	81	10
Union & Berkley	47	106	110	90	61	0	80	68	1	107	5
Worth & Luther	77	163	177	134	105	0	131	100	5	173	12
Yell & Ogden	195	555	556	419	334	3	393	319	21	529	39
<b>TOTAL</b>	<b>2915</b>	<b>5927</b>	<b>6151</b>	<b>5137</b>	<b>3792</b>	<b>37</b>	<b>4811</b>	<b>3642</b>	<b>200</b>	<b>5865</b>	<b>473</b>

# BLACKHAWK

Treasurer of State		Secretary of Agriculture			Attorney General		Const. Amend #1		Const. Amend#2		Precinct
DEM	REP	DEM	REP	REF	DEM	REP	YES	NO	YES	NO	
361	434	339	458	4	462	351	633	125	503	230	Waterloo W2 P1
469	377	426	422	3	569	305	653	133	466	279	Waterloo W2 P2
369	188	336	220	8	407	162	419	72	281	190	Waterloo W2 P3
399	343	377	364	3	498	265	547	88	396	201	Waterloo W2 P4
99	44	90	53	1	106	38	105	20	71	54	Waterloo W2 P5
481	270	451	305	4	548	222	614	123	440	273	Waterloo W2 P6
424	199	427	202	3	490	155	479	69	329	209	Waterloo W3 P1
217	84	217	86	3	245	60	252	33	179	100	Waterloo W3 P2
178	46	174	50	2	187	34	164	25	103	88	Waterloo W3 P3
241	75	230	91	4	266	58	206	40	124	109	Waterloo W3 P4
481	219	443	241	9	522	178	552	98	365	266	Waterloo W3 P5
453	296	424	323	4	524	222	607	102	427	258	Waterloo W3 P6
607	95	604	101	4	632	79	437	78	264	239	Waterloo W4 P1
373	20	366	24	1	384	18	278	28	156	132	Waterloo W4 P2
194	44	194	43	4	209	33	166	21	95	84	Waterloo W4 P3
527	165	520	171	7	578	116	532	88	344	245	Waterloo W4 P4
270	33	271	29	2	283	20	166	21	99	78	Waterloo W4 P5
181	56	187	54	2	200	41	172	29	110	86	Waterloo W4 P6
186	106	175	112	6	200	93	205	48	140	105	Waterloo W5 P1
369	246	375	247	3	413	203	450	94	306	216	Waterloo W5 P2
307	163	291	180	6	356	126	320	69	205	173	Waterloo W5 P3
323	189	309	201	4	356	163	411	74	293	169	Waterloo W5 P4
440	257	426	275	4	505	204	476	106	319	247	Waterloo W5 P5
228	119	215	128	4	260	89	264	50	186	127	Waterloo W5 P6
1347	15250	21104	16499	263	26175	12048	29165	5345	20650	12564	TOTAL

# BOONE

Treasurer of State		Secretary of Agriculture			Attorney General		Const. Amend #1		Const. Amend#2		Precinct
DEM	REP	DEM	REP	REF	DEM	REP	YES	NO	YES	NO	
636	520	584	537	6	763	409	838	139	661	236	Absentee Ballots
56	38	50	47	0	74	23	73	11	53	25	Amaqua & Beaver(City)
30	37	28	39	0	41	24	53	6	39	19	Beaver Twp
362	210	358	210	4	447	121	408	82	322	146	Boone 1
451	372	431	370	7	605	225	611	94	468	188	Boone 2
397	354	381	355	1	516	235	540	114	460	154	Boone 3
393	223	395	210	7	480	133	471	73	352	168	Boone 4
376	188	375	177	5	465	102	436	74	337	141	Boone 5
91	49	93	49	1	100	41	98	15	68	39	Cass
115	67	113	73	0	155	33	148	21	111	46	Colfax
193	142	182	147	2	248	90	252	55	182	101	Des Moines
89	68	80	77	2	115	43	119	24	101	39	Dodge
135	56	124	65	0	150	40	136	32	95	61	Douglas
28	5	28	2	0	29	3	28	3	20	9	Fraser Town
90	63	78	67	0	111	46	90	36	63	46	Garden & Sheldahl
96	47	80	58	1	114	30	89	16	66	27	Grant & Boxholm
80	49	64	58	1	94	30	104	9	76	25	Harrison
99	86	94	87	1	127	61	139	30	102	55	Jackson
172	88	169	78	0	197	59	183	29	148	56	Madrid City 1
204	86	198	88	1	224	66	178	42	129	83	Madrid City 2
144	70	140	70	1	165	50	144	28	116	43	Madrid City 3
122	112	124	104	2	158	77	149	51	128	64	Marcy
65	56	48	70	0	98	31	91	17	63	40	Peoples
109	38	95	46	1	130	24	90	14	70	24	Pilot Mound
89	56	82	65	0	122	30	107	30	82	50	Union & Berkley
148	82	133	97	2	179	62	168	37	143	50	Worth & Luther
431	289	381	326	4	543	186	490	86	352	187	Yell & Ogden
201	3451	4908	3572	49	6450	2274	6233	1168	4807	2122	TOTAL

## BREMER - 17 precincts

Precinct	US Senator		US Rep. - Dis 2		Governor			Secretary of State			Auditor of State	
	DEM	REP	DEM	REP	DEM	REP	REF	DEM	REP	REF	REP	REF
Absentee Ballots .....	223	678	348	551	405	489	7	396	475	15	612	54
Dayton Franklin .....	66	195	111	147	129	127	5	127	121	8	159	25
Douglas East Polk .....	37	118	65	90	74	82	0	71	77	3	98	13
Frederika (City & Twp)												
Fremont Tripol 1 .....	160	446	256	346	359	246	3	342	233	11	374	46
Jackson Janesville .....	115	347	201	256	252	203	8	226	206	15	285	47
Jefferson Denver City .....	216	802	373	643	524	496	3	484	505	15	717	74
Lafayette Warren .....	75	306	140	246	185	192	6	168	183	14	261	27
Leroy Sumner 2 .....	14	150	35	128	59	104	0	54	97	4	129	7
Maxfield Readlyn .....	102	360	170	291	234	228	3	225	217	9	307	34
Sumner .....	126	511	237	398	314	324	5	298	309	11	450	39
Washington .....	38	132	73	92	96	68	4	75	80	7	107	19
Waverly Ward 1 .....	151	442	277	314	349	246	5	300	256	14	390	45
Waverly Ward 2 .....	90	530	225	398	319	301	2	288	303	10	452	39
Waverly Ward 3 .....	65	207	112	161	156	118	0	137	116	6	174	23
Waverly Ward 4 .....	141	518	275	389	350	310	3	342	301	11	479	51
Waverly Ward 5 .....	115	428	207	341	270	266	7	264	254	9	386	35
West Polk Plainfield .....	53	205	79	178	114	144	3	112	135	9	170	27
<b>TOTAL .....</b>	<b>1787</b>	<b>6375</b>	<b>3184</b>	<b>4969</b>	<b>4189</b>	<b>3944</b>	<b>64</b>	<b>3909</b>	<b>3868</b>	<b>171</b>	<b>5550</b>	<b>608</b>

## BUCHANAN - 17 precincts

Precinct	US Senator		US Rep. - Dis 2		Governor			Secretary of State			Auditor of State	
	DEM	REP	DEM	REP	DEM	REP	REF	DEM	REP	REF	REP	REF
Absentee Ballots .....	344	574	456	459	520	395	12	507	361	25	522	68
Buffalo Stanley .....	39	143	79	103	98	81	5	99	74	4	117	15
Byron Winthrop .....	71	303	147	228	200	174	3	199	144	12	243	22
Fairbank .....	155	253	222	184	267	143	4	253	140	13	214	33
Fremont Middlefield .....	39	158	80	120	109	94	0	107	79	6	117	19
Hazleton .....	123	267	165	219	241	142	10	230	133	21	221	34
Independ. 1 Washington .....	180	520	322	390	408	291	7	411	259	25	446	53
Independence 2 .....	65	308	143	236	205	170	2	182	172	9	270	24
Independence 3 .....	116	358	172	303	257	217	4	253	207	9	330	34
Independence 4 .....	108	236	161	182	231	115	6	210	115	11	195	24
Independence 5 .....	105	292	161	240	232	170	2	205	179	11	272	17
Jefferson Brandon .....	48	164	74	132	120	83	5	110	85	9	133	11
Liberty Quas Newton .....	131	337	200	266	265	200	6	249	188	21	277	51
Madison Lamont .....	58	180	98	143	133	109	3	125	107	7	145	21
Perry Jesup .....	249	621	374	500	491	365	9	476	337	28	542	74
Sumner Homer Cono .....	127	380	209	301	271	232	7	258	228	18	339	41
Westburg .....	50	134	78	106	89	87	4	100	78	3	128	17
<b>TOTAL .....</b>	<b>2008</b>	<b>5228</b>	<b>3141</b>	<b>4112</b>	<b>4137</b>	<b>3068</b>	<b>89</b>	<b>3974</b>	<b>2886</b>	<b>232</b>	<b>4511</b>	<b>56</b>

## BUENA VISTA - 19 precincts

Precinct	US Senator		US Rep. - Dis 5	Governor			Secretary of State			Auditor of State	
	DEM	REP	REP	DEM	REP	REF	DEM	REP	REF	REP	REF
Absentee Ballots .....	110	448	449	187	365	7	176	352	10	417	3
Alta Nokomis .....	96	475	475	218	346	7	203	330	19	405	4
Brooke .....	5	37	36	15	29	0	13	29	0	32	
Elk .....	14	55	50	40	31	0	32	33	2	48	
Fairfield Coon .....											
Albert City .....	65	352	343	184	238	5	152	243	6	327	1
Grant Providence .....	25	162	160	68	118	1	59	119	1	144	
Hayes Maple Valley .....	57	285	281	142	205	4	127	202	6	260	2
Lakeside .....	37	81	87	65	52	0	61	51	1	68	
Lee .....	99	191	192	169	126	3	134	136	5	185	

# BREMER

Treasurer of State		Secretary of Agriculture			Attorney General		Const. Amend #1		Const. Amend#2		Precinct
DEM	REP	DEM	REP	REF	DEM	REP	YES	NO	YES	NO	
01	468	345	507	7	468	419	669	108	521	205	Absentee Ballots
31	116	121	131	3	153	93	181	33	124	80	Dayton Franklin
73	71	64	83	2	91	58	102	27	86	42	Douglas East Polk Frederika(City&Twp)
74	200	302	270	5	412	163	399	79	295	160	Fremont Tripoli
55	183	241	199	5	297	144	324	60	243	124	Jackson Janesville
94	476	448	514	2	613	377	763	160	645	247	Jefferson Denver City
92	166	165	191	5	240	123	281	56	226	102	Lafayette Warren
60	95	46	110	0	85	69	108	28	76	54	Leroy Sumner 2
40	199	200	234	3	296	154	319	63	245	121	Maxfield Readlyn
09	294	258	344	2	379	239	433	61	343	131	Sumner
76	75	78	77	2	117	38	128	25	106	35	Washington
14	240	295	260	2	399	178	448	55	350	128	Waverly Ward 1
84	303	252	333	0	374	220	487	84	396	140	Waverly Ward 2
37	111	128	124	1	157	90	219	33	161	76	Waverly Ward 3
33	305	304	329	3	408	225	520	76	412	141	Waverly Ward 4
57	252	233	278	2	335	182	430	58	340	120	Waverly Ward 5
18	124	108	140	3	158	94	184	33	141	70	West Polk Plainfield
48	3678	3588	4124	47	4982	2866	5995	1039	4710	1976	TOTAL

# BUCHANAN

Treasurer of State		Secretary of Agriculture			Attorney General		Const. Amend #1		Const. Amend#2		Precinct
DEM	REP	DEM	REP	REF	DEM	REP	YES	NO	YES	NO	
27	344	470	393	11	614	272	632	111	456	234	Absentee Ballots
06	68	84	89	2	123	56	139	27	109	44	Buffalo Stanley
98	145	182	160	4	261	92	273	53	211	97	Byron Winthrop
77	110	257	135	1	308	86	292	65	204	144	Fairbank
09	79	88	102	1	142	50	131	30	98	58	Fremont Middlefield
37	124	220	146	5	287	88	305	42	227	111	Hazleton
21	244	386	277	3	509	153	519	84	356	208	Independ. 1 Washington
02	147	167	183	3	236	121	268	45	198	100	Independence 2
62	197	228	225	3	314	146	383	53	293	122	Independence 3
31	90	192	127	4	252	77	246	48	178	102	Independence 4
18	157	197	176	3	256	121	302	51	207	127	Independence 5
27	72	110	88	6	158	45	158	36	123	67	Jefferson Brandon
83	162	252	199	5	332	115	351	75	260	143	Liberty Quas Newton
34	100	120	110	2	168	67	166	31	120	68	Madison Lamont
93	325	450	376	9	607	232	671	124	506	249	Perry Jesup
94	192	257	232	2	354	144	389	72	266	181	Sumner Homer Cono
02	80	91	87	1	117	60	123	40	97	64	Westburg
21	2636	3751	3105	65	5038	1925	5348	987	3909	2119	TOTAL

# BUENA VISTA

Treasurer of State		Secretary of Agriculture			Attorney General		Const. Amend #1		Const. Amend#2		Precinct
DEM	REP	DEM	REP	REF	DEM	REP	YES	NO	YES	NO	
208	328	167	365	5	245	288	384	61	249	162	Absentee Ballots
262	281	182	334	3	337	211	421	92	318	181	Alta Nokomis
16	26	10	31	0	19	21	29	7	18	15	Brooke
40	27	30	37	1	49	19	46	17	32	29	Elk Fairfield Coon
174	221	128	266	3	229	179	279	69	197	144	Albert City
83	93	60	110	1	102	80	133	30	96	61	Grant Providence
141	180	95	219	1	183	140	237	50	189	91	Hayes Maple Valley
68	38	53	46	0	78	35	74	9	50	32	Lakeside
166	112	130	136	1	189	92	175	43	113	96	Lee

## BUENA VISTA- 19 precincts

Precinct	US Senator		US Rep. - Dis 5	Governor			Secretary of State			Auditor of State	
	DEM	REP	REP	DEM	REP	REF	DEM	REP	REF	REP	REF
Lincoln Scott .....	27	109	112	47	91	1	44	83	4	106	7
Linn Grove .....	22	93	101	45	69	1	41	71	3	89	7
Newell .....	92	258	277	173	176	4	141	184	9	247	16
Poland .....	55	110	123	99	64	2	83	75	2	107	16
Rembrandt .....	22	72	73	50	41	1	45	42	1	57	6
Storm Lake 1 .....	155	320	316	271	209	5	235	207	16	286	28
Storm Lake 2 .....	96	194	212	180	118	6	155	120	14	191	21
Storm Lake 3 .....	158	602	580	340	414	7	292	436	9	564	36
Storm Lake 4 .....	107	272	282	188	196	4	157	210	7	273	22
Truesdale .....	44	150	150	89	99	0	78	101	4	138	11
<b>TOTAL</b> .....	<b>1286</b>	<b>4266</b>	<b>4299</b>	<b>2570</b>	<b>2987</b>	<b>58</b>	<b>2228</b>	<b>3024</b>	<b>119</b>	<b>3944</b>	<b>316</b>

## BUTLER - 17 precincts

Precinct	US Senator		US Rep. - Dis 2		Governor			Secretary of State			Auditor of State	
	DEM	REP	DEM	REP	DEM	REP	REF	DEM	REP	REF	REP	REF
Absentee Ballots .....	108	468	163	405	181	388	5	191	362	10	457	32
Albion .....	151	501	221	427	295	354	3	287	335	7	454	26
Beaver .....	100	250	152	199	197	152	7	190	146	16	228	31
Bennezette .....	13	68	26	54	33	47	1	30	48	2	63	1
Butler Claraville .....	116	393	219	286	307	99	2	257	211	9	309	20
Coldwater .....	132	343	205	268	271	204	4	238	225	3	305	30
Dayton .....	12	87	26	73	48	52	0	42	56	0	84	6
Fremont .....	18	68	31	53	41	43	1	37	45	1	60	2
Jackson Jefferson .....	45	262	84	222	113	191	0	104	185	6	246	16
Monroe .....	25	272	59	236	80	213	1	86	194	3	242	8
Pittsford .....	28	216	50	188	91	155	0	70	159	3	202	14
Ripley Madison .....	22	170	42	147	66	123	1	56	123	3	156	7
Shell Rock .....	126	391	217	295	272	240	3	249	237	11	323	41
Washington N .....	2	53	6	49	14	41	0	14	40	0	49	0
Washington S .....	5	56	9	52	12	50	0	12	48	1	56	2
West Point Allison .....	45	321	102	258	156	212	1	115	216	6	270	18
West Point Bristow .....	11	88	21	75	38	57	0	34	51	4	67	7
<b>TOTAL</b> .....	<b>959</b>	<b>4007</b>	<b>1633</b>	<b>3287</b>	<b>2215</b>	<b>2721</b>	<b>29</b>	<b>2012</b>	<b>2681</b>	<b>85</b>	<b>3571</b>	<b>261</b>

## CALHOUN - 19 precincts

Precinct	US Senator		US Rep. - Dis 5	Governor			Secretary of State			Auditor of State	
	DEM	REP	REP	DEM	REP	REF	DEM	REP	REF	REP	REF
Absentee Ballots .....	79	333	336	133	287	2	127	261	6	313	10
Butler .....	74	246	249	168	162	0	151	150	8	215	21
Calhoun .....	6	54	48	22	39	0	18	38	0	46	4
Cedar 1 .....	18	90	94	38	69	0	46	57	1	83	4
Center .....	13	62	58	22	51	2	28	39	6	53	4
Elm Grove .....	12	52	53	24	40	0	29	30	1	50	3
Garfield .....	20	60	59	35	46	1	37	39	1	51	5
Greenfield .....	34	73	81	56	49	1	50	51	2	70	7
Jackson .....	12	48	47	30	29	0	28	29	1	41	6
Lake City .....	147	401	405	274	273	7	282	246	10	376	35
Lake Creek .....	14	47	40	38	24	0	31	26	1	38	4
Lincoln .....	149	479	484	286	337	3	292	294	12	417	46
Logan .....	9	47	47	15	41	1	16	33	2	40	2
Reading Cedar 2 .....	41	187	177	97	134	0	100	119	2	167	15
Rockwell City .....	138	428	429	292	288	2	273	268	12	391	47
Sherman .....	25	133	138	58	99	1	51	97	4	122	3
Twin Lakes .....	10	65	66	22	52	1	25	48	0	65	2
Union .....	31	142	137	76	97	2	68	92	4	117	13
Williams .....	13	42	43	26	28	0	24	28	0	40	3
<b>TOTAL</b> .....	<b>845</b>	<b>2989</b>	<b>2991</b>	<b>1712</b>	<b>2145</b>	<b>23</b>	<b>1676</b>	<b>1945</b>	<b>73</b>	<b>2695</b>	<b>234</b>

## BUENA VISTA

Treasurer of State		Secretary of Agriculture			Attorney General		Const. Amend #1		Const. Amend#2		Precinct
DEM	REP	DEM	REP	REF	DEM	REP	YES	NO	YES	NO	
61	71	37	92	0	75	58	99	27	72	51	Lincoln Scott
48	61	39	68	1	57	53	81	23	56	44	Linn Grove
198	137	137	187	4	222	111	209	67	154	119	Newell
100	58	76	75	3	113	48	107	26	69	62	Poland
60	31	33	45	2	67	22	64	12	48	28	Rembrandt
283	165	222	200	6	330	127	289	52	201	131	Storm Lake 1
178	116	147	131	2	202	87	220	43	152	96	Storm Lake 2
346	379	247	448	9	434	315	539	101	400	209	Storm Lake 3
201	173	167	188	3	240	140	266	61	196	121	Storm Lake 4
103	82	71	107	3	128	60	120	30	85	58	Truesdale
736	2579	2031	3085	48	3299	2086	3772	820	2695	1730	TOTAL

## BUTLER

Treasurer of State		Secretary of Agriculture			Attorney General		Const. Amend #1		Const. Amend#2		Precinct
DEM	REP	DEM	REP	REF	DEM	REP	YES	NO	YES	NO	
110	352	157	390	5	250	304	416	77	317	148	Absentee Ballots
173	329	267	350	2	346	292	393	87	302	133	Albion
81	162	185	157	4	229	117	264	51	200	105	Beaver
28	47	21	53	0	44	34	55	13	44	19	Benezette
163	198	247	218	3	324	147	341	65	249	120	Butler Clarksville
162	195	231	223	2	317	144	339	46	232	127	Coldwater
47	47	41	55	1	53	43	71	20	53	34	Dayton
37	42	37	46	1	52	30	59	11	43	23	Fremont
100	188	85	203	2	153	144	223	39	172	87	Jackson Jefferson
74	200	66	211	0	119	157	172	50	127	74	Monroe
83	141	64	167	2	122	111	165	24	123	52	Pittsford
62	120	44	144	1	96	91	119	40	85	60	Ripley Madison
146	226	250	227	1	302	187	299	48	220	107	Shell Rock
20	33	8	47	0	24	30	27	14	28	11	Washington N
13	48	13	49	0	24	38	39	13	36	12	Washington S
13	204	86	242	1	166	173	232	45	168	86	West Point Allison
35	49	27	58	0	51	38	63	11	49	22	West Point Bristow
147	2581	1829	2840	25	2672	2080	3277	654	2448	1220	TOTAL

## CALHOUN

Treasurer of State		Secretary of Agriculture			Attorney General		Const. Amend #1		Const. Amend#2		Precinct
DEM	REP	DEM	REP	REF	DEM	REP	YES	NO	YES	NO	
154	240	108	282	3	199	199	272	66	219	76	Absentee Ballots
175	122	138	160	2	227	86	229	39	176	78	Butler
30	25	19	35	0	34	23	40	12	42	8	Calhoun
51	48	40	56	0	75	31	80	12	51	32	Cedar 1
31	34	27	42	1	51	18	47	11	41	13	Center
37	22	22	37	0	48	14	44	4	34	13	Elm Grove
42	36	35	40	0	56	21	49	10	34	20	Garfield
64	40	52	50	0	75	32	79	15	45	42	Greenfield
28	28	26	33	0	44	16	46	5	28	17	Jackson
307	220	285	238	5	395	148	348	51	264	99	Lake City
42	15	37	20	0	47	13	45	9	38	13	Lake Creek
350	238	278	308	5	428	172	441	77	329	156	Lincoln
25	27	19	34	1	36	16	41	6	29	15	Logan
120	94	100	107	1	156	63	140	37	105	63	Reading Cedar 2
317	222	246	284	4	406	148	393	52	300	106	Rockwell City
75	75	50	102	0	102	50	119	19	91	37	Sherman
36	35	23	47	0	47	26	50	12	41	20	Twin Lakes
85	73	72	91	3	118	54	115	28	90	41	Union
34	18	20	26	0	40	12	39	5	33	9	Williams
1003	1612	1597	1992	25	2584	1142	2617	470	1990	858	TOTAL

## CARROLL - 16 precincts

Precinct	US Senator		US Rep. - Dis 5	Governor			Secretary of State			Auditor of State	
	DEM	REP	REP	DEM	REP	REF	DEM	REP	REF	REP	REF
Absentee Ballots .....	205	492	473	307	394	0	317	332	11	419	20
Arcadia .....	51	148	137	110	99	3	112	71	2	101	9
Carroll 1 .....	201	731	701	462	502	0	446	423	13	617	31
Carroll 2 .....	208	587	529	436	389	8	410	297	9	436	47
Carroll 3 .....	172	574	513	376	389	4	390	282	19	439	30
Carroll 4 .....	187	434	411	362	274	0	357	224	8	361	32
Eden .....	58	162	163	127	103	3	130	78	3	124	5
Ewoldt .....	162	379	384	271	285	2	271	244	9	320	27
Glidden .....	98	371	354	236	242	1	210	226	10	309	25
Jasper .....	30	67	68	55	46	0	46	42	3	58	7
Newton .....	45	127	121	85	96	4	108	52	2	100	9
Pleasant Valley .....	28	128	123	70	87	1	71	73	4	96	10
Sheridan .....	45	216	217	92	180	1	118	127	3	170	14
Union .....	137	333	321	253	232	2	246	189	9	286	20
Washington .....	80	232	207	175	147	0	178	93	5	153	17
Wheatland .....	78	262	237	179	185	4	168	110	9	185	13
<b>TOTAL</b> .....	<b>1785</b>	<b>5243</b>	<b>4959</b>	<b>3596</b>	<b>3650</b>	<b>33</b>	<b>3578</b>	<b>2863</b>	<b>119</b>	<b>4174</b>	<b>316</b>

## CASS - 17 precincts

Precinct	US Senator		US Rep. - Dis 4		Governor			Secretary of State			Auditor of State	
	DEM	REP	DEM	REP	DEM	REP	REF	DEM	REP	REF	REP	REF
Absentee Ballots .....	74	395	92	375	129	340	1	129	301	10	368	20
Atlantic 1 .....	82	220	99	203	148	162	0	121	169	9	199	36
Atlantic 2 Grove 2 .....	71	210	83	206	113	173	3	112	156	8	188	23
Atlantic 3 .....	88	338	84	335	173	260	2	144	264	11	332	37
Atlantic 4 .....	115	411	115	409	214	324	1	189	311	16	385	23
Atlantic 5 .....	111	490	122	475	220	386	3	185	372	13	438	31
Bear Grove Noble .....	27	164	27	165	48	146	0	39	140	5	165	6
Benton Pymosa .....	31	131	34	127	53	107	1	52	104	4	121	10
Brighton Marne .....	26	71	25	70	36	62	0	34	61	3	73	7
Cass Lewis .....	54	150	52	157	80	124	4	65	121	9	144	15
Edna Victoria .....	21	91	30	81	37	73	0	41	63	3	81	8
Franklin Line Wiota .....	42	146	42	146	68	126	1	70	104	7	134	13
Grant Anita .....	74	290	96	256	163	204	1	157	178	7	255	22
Grove 1 Washington .....	27	154	29	152	54	129	0	40	127	6	139	11
Massena .....	37	187	44	182	75	155	0	69	136	6	161	12
Pleasant Griswold .....	79	324	82	323	122	289	1	104	268	22	321	23
Union Cumberland .....	39	154	44	149	66	127	4	57	113	8	134	17
<b>TOTAL</b> .....	<b>998</b>	<b>3926</b>	<b>1100</b>	<b>3811</b>	<b>1799</b>	<b>3187</b>	<b>22</b>	<b>1608</b>	<b>2988</b>	<b>147</b>	<b>3638</b>	<b>314</b>

## CEDAR - 14 precincts

Precinct	US Senator		US Rep. - Dis 1			Governor			Secretary of State			Auditor of State	
	DEM	REP	DEM	REP	REF	DEM	REP	REF	DEM	REP	REF	REP	REF
Absentee Ballots .....	207	540	270	463	7	310	432	8	290	413	13	491	45
Cass Red Oak .....	52	104	72	80	2	92	62	3	88	50	5	87	18
Center .....	65	176	93	140	3	127	109	1	115	109	3	153	29
Dayton Fairfield .....	119	345	177	284	1	229	228	6	186	248	12	319	32
Farmington Durant .....	175	390	218	344	1	292	266	4	242	289	15	389	47
Fremont Stanwood .....	79	267	120	220	10	164	180	6	152	172	13	238	39
Gower Springdale .....	388	619	476	533	10	612	395	8	576	395	26	610	97
Inland Bennett .....	55	191	72	173	3	108	136	3	99	133	6	177	2
Iowa Rochester-S Creek .....	85	268	114	242	2	158	199	2	131	201	13	249	29
Linn Pioneer .....	214	377	310	275	7	346	244	4	297	258	16	350	64
Massillon Springfield .....	124	319	175	264	3	236	204	4	199	216	8	294	49



## CARROLL

Treasurer of State		Secretary of Agriculture			Attorney General		Const. Amend #1		Const. Amend#2		Precinct
DEM	REP	DEM	REP	REF	DEM	REP	YES	NO	YES	NO	
347	308	303	328	4	420	245	438	70	301	138	..... Absentee Ballots
116	68	106	67	1	151	46	141	20	91	49	..... Arcadia
329	341	418	415	0	664	237	666	81	516	170	..... Carroll 1
179	230	378	314	3	598	158	484	76	342	162	..... Carroll 2
427	243	370	277	4	545	164	521	63	390	135	..... Carroll 3
398	183	343	229	6	494	108	403	52	287	114	..... Carroll 4
152	55	124	69	2	190	29	142	22	91	50	..... Eden
323	186	262	235	9	374	148	339	59	267	105	..... Ewoldt
259	173	215	221	5	341	114	318	42	222	110	..... Glidden
59	34	43	46	3	72	25	80	10	59	20	..... Jasper
125	32	97	60	1	146	18	95	18	71	29	..... Newton
88	47	74	67	2	128	25	105	25	76	44	..... Pleasant Valley
137	105	106	136	1	190	72	195	41	137	68	..... Sheridan
285	156	217	181	1	362	99	316	58	216	112	..... Union
212	67	163	102	4	254	36	199	35	139	73	..... Washington
211	77	168	108	4	271	57	198	48	136	71	..... Wheatland
147	2305	3387	2855	50	5200	1581	4640	720	3341	1450	..... TOTAL

## CASS

Treasurer of State		Secretary of Agriculture			Attorney General		Const. Amend #1		Const. Amend#2		Precinct
DEM	REP	DEM	REP	REF	DEM	REP	YES	NO	YES	NO	
162	288	116	311	7	191	251	339	62	260	101	..... Absentee Ballots
156	135	116	165	4	186	103	216	30	144	84	..... Atlantic 1
119	145	106	153	4	159	107	191	40	130	90	..... Atlantic 2 Grove 2
178	228	135	254	4	239	168	325	59	272	105	..... Atlantic 3
224	269	166	318	6	278	215	383	52	279	110	..... Atlantic 4
235	328	188	360	3	305	259	424	66	333	119	..... Atlantic 5
53	127	38	144	2	80	104	142	19	95	55	..... Bear Grove Noble
61	96	50	106	0	78	75	105	21	83	38	..... Benton Pymosa
43	51	34	58	1	45	49	75	8	49	31	..... Brighton Marne
89	104	70	118	1	110	86	135	29	102	48	..... Cass Lewis
50	53	45	62	1	60	44	71	21	44	44	..... Edna Victoria
76	95	74	96	4	112	59	149	17	115	45	..... Franklin Linc Wiota
188	154	146	193	3	243	99	244	34	166	92	..... Grant Anita
66	104	49	117	3	82	87	133	25	100	43	..... Grove 1 Washington
85	125	78	135	0	122	90	138	36	91	64	..... Massena
135	253	110	277	1	159	222	246	55	195	94	..... Pleasant Griswold
77	96	64	109	4	98	75	121	39	88	52	..... Union Cumberland
997	2651	1585	2976	48	2547	2093	3437	613	2546	1215	..... TOTAL

## CEDAR

Treasurer of State		Secretary of Agriculture			Attorney General		Const. Amend #1		Const. Amend #2		Precinct
DEM	REP	DEM	REP	REF	DEM	REP	YES	NO	YES	NO	
27	387	255	436	9	380	332	533	103	373	226	..... Absentee Ballots
84	54	82	53	2	113	31	109	23	78	49	..... Cass Red Oak
29	93	113	112	0	158	68	154	36	116	68	..... Center
40	204	186	250	5	282	157	292	71	226	125	..... Dayton Fairfield
12	238	259	255	3	345	184	373	94	301	161	..... Farmington Durant
80	150	125	199	1	212	107	226	62	179	103	..... Fremont Stanwood
86	384	531	425	10	714	266	746	124	544	290	..... Gower Springdale
16	117	86	149	0	136	89	155	40	121	70	..... Inland Bennett
60	178	141	195	5	197	148	239	73	195	113	..... Iowa Rochester-S Creek
65	203	295	250	5	407	147	400	93	294	178	..... Linn Pioneer
36	186	176	235	3	274	133	267	77	214	119	..... Massillon Springfield

### CEDAR - 14 precincts (cont.)

Precinct	US Senator		US Rep. - Dis 1			Governor			Secretary of State			Auditor of State	
	DEM	REP	DEM	REP	REF	DEM	REP	REF	DEM	REP	REF	REP	REF
Tipton 1.....	72	148	87	132	4	141	87	0	109	98	5	140	17
Tipton 2.....	86	212	131	164	3	173	129	3	160	123	9	181	32
Tipton 3.....	91	298	120	263	2	187	199	0	168	195	3	270	32
<b>TOTAL.....</b>	<b>1812</b>	<b>4254</b>	<b>2435</b>	<b>3577</b>	<b>58</b>	<b>3175</b>	<b>2870</b>	<b>52</b>	<b>2812</b>	<b>2900</b>	<b>147</b>	<b>3948</b>	<b>555</b>

### CERRO GORDO - 32 precincts

Precinct	US Senator		US Rep. - Dis 2		Governor			Secretary of State			Auditor of State		
	DEM	REP	DEM	REP	DEM	REP	REF	DEM	REP	REF	REP	REF	
Absentee Ballots.....	1230	1971	1660	1534	1755	1431	19	1678	1424	48	1867	224	
Clear Lake 1.....	148	648	264	525	343	447	3	294	464	11	553	64	
Clear Lake 2.....	198	558	325	426	387	366	7	336	392	16	510	87	
Clear Lake 3.....	196	584	327	449	400	380	3	344	403	19	508	85	
Clear Lake Union.....	118	429	192	352	256	288	2	220	291	18	383	45	
Dougherty.....	29	79	58	50	70	39	0	66	37	1	59	11	
Falls N Plymouth.....	78	123	112	87	127	71	0	129	63	4	108	27	
Falls S Rock Falls.....	57	98	80	74	100	53	1	90	57	5	69	18	
Geneseo Bath East.....	137	332	245	218	279	183	4	255	187	8	254	60	
Grant West.....	13	69	26	56	33	47	0	31	41	5	56	7	
Grimes E. Thornton.....	65	158	105	117	117	103	2	106	91	8	130	18	
Grimes W. Meservey.....	28	76	40	63	46	54	1	43	51	2	64	6	
Lake.....	18	72	23	67	28	60	1	26	55	6	61	7	
Lime Creek													
Mason North.....	70	115	101	83	122	63	2	110	72	4	96	22	
Lincoln Grant East.....	23	92	31	84	55	61	0	43	69	1	82	12	
Mason City W1 P1.....	163	188	216	138	246	111	2	217	115	18	154	44	
Mason City W1 P2.....	275	488	418	349	493	270	3	437	289	18	400	91	
Mason City W1 P3.....	173	589	315	443	381	377	8	328	401	14	508	72	
Mason City W2 P1.....	165	292	262	198	304	159	3	271	164	14	236	49	
Mason City W2 P2.....	211	610	364	451	430	388	1	358	427	17	543	80	
Mason City W2 P3.....	257	284	336	198	371	163	7	351	157	15	196	46	
Mason City W3 P1.....	195	445	333	302	386	252	4	328	290	10	377	76	
Mason City W3 P2.....	222	476	378	316	433	271	5	386	271	29	386	89	
Mason City W3 P3.....	250	617	407	457	493	373	6	421	412	15	551	83	
Mason City W4 P1.....	178	263	261	174	298	149	2	274	144	13	205	55	
Mason City W4 P2.....	249	412	390	268	426	231	9	409	217	18	352	93	
Mason City W4 P3.....	215	456	329	340	405	263	4	355	285	18	384	73	
Mason South.....	38	112	58	91	73	76	0	68	75	1	97	13	
Mt Vernon Bath W.....	38	140	72	106	97	81	0	88	81	5	118	22	
Owen.....	22	79	29	72	46	53	1	43	47	2	58	8	
Pleasant Valley.....	21	138	53	105	73	85	0	60	81	8	96	14	
Portland.....	47	72	67	51	78	42	1	68	42	7	62	17	
<b>TOTAL.....</b>	<b>5127</b>	<b>11065</b>	<b>7877</b>	<b>8244</b>	<b>9151</b>	<b>6990</b>	<b>101</b>	<b>8233</b>	<b>7195</b>	<b>378</b>	<b>9523</b>	<b>1623</b>	

### CHEROKEE- 22 precincts

Precinct	US Senator		US Rep. - Dis 5	Governor			Secretary of State			Auditor of State	
	DEM	REP	REP	DEM	REP	REF	DEM	REP	REF	REP	REF
Absentee Ballots.....	90	293	300	136	240	3	138	223	8	297	8
Afton.....	17	67	76	46	44	0	30	51	2	62	5
Amherst.....	16	79	80	26	68	2	27	56	2	69	3
Cedar Larrabee.....	30	124	129	77	84	0	61	80	5	110	8
Cherokee 1.....	164	474	479	331	312	4	290	304	12	417	28
Cherokee 2.....	151	326	344	266	208	4	247	199	15	289	27
Cherokee 3.....	155	439	457	318	282	6	307	260	11	407	31
Cherokee Twp.....	51	199	203	108	144	1	103	135	2	186	7

# CEDAR

Treasurer of State		Secretary of Agriculture			Attorney General		Const. Amend #1		Const. Amend #2		Precinct
DEM	REP	DEM	REP	REF	DEM	REP	YES	NO	YES	NO	
31	80	106	96	3	158	56	158	32	115	66	..... Tipton 1
54	119	139	138	3	199	84	218	40	167	83	..... Tipton 2
94	168	148	204	1	243	126	271	64	238	88	..... Tipton 3
24	2561	2642	2997	50	3818	1948	4141	932	3161	1739	..... TOTAL

# CERRO GORDO

Treasurer of State		Secretary of Agriculture			Attorney General		Const. Amend #1		Const. Amend#2		Precinct
DEM	REP	DEM	REP	REF	DEM	REP	YES	NO	YES	NO	
828	1296	1598	1468	23	2050	1090	2390	356	1685	967	..... Absentee Ballots
347	411	280	464	4	443	314	603	105	429	237	..... Clear Lake 1
382	357	320	399	9	463	274	569	95	394	254	..... Clear Lake 2
422	321	337	385	7	528	226	580	103	393	270	..... Clear Lake 3
265	258	202	303	3	314	209	398	91	306	176	..... Clear Lake Union
70	34	59	44	0	85	22	68	13	46	30	..... Dougherty
145	50	119	71	0	166	29	161	22	102	80	..... Falls N Plymouth
107	44	86	59	0	125	27	128	21	94	52	..... Falls S Rock Falls
310	145	247	194	4	337	108	319	62	204	168	..... Geneseo Bath East
34	40	25	46	2	46	32	55	14	37	28	..... Grant West
122	83	103	105	0	139	71	144	25	94	67	..... Grimes E. Thornton
50	46	37	59	0	57	39	62	20	47	31	..... Grimes W. Meservey
33	53	27	58	0	46	41	62	19	52	28	..... Lake Lime Creek
119	66	103	79	1	140	44	139	22	94	61	..... Mason North
54	57	47	64	0	70	40	82	18	61	38	..... Lincoln Grant East
249	94	227	106	7	269	79	287	39	193	135	..... Mason City W1 P1
487	247	428	282	13	569	169	583	87	392	272	..... Mason City W1 P2
372	354	306	407	10	471	269	602	106	439	249	..... Mason City W1 P3
306	141	260	168	6	339	114	365	57	238	166	..... Mason City W2 P1
417	373	341	428	6	510	295	655	87	491	235	..... Mason City W2 P2
385	136	356	154	6	421	101	355	60	233	169	..... Mason City W2 P3
389	221	327	270	8	456	165	493	78	370	192	..... Mason City W3 P1
467	202	381	266	12	519	155	531	104	341	285	..... Mason City W3 P2
493	340	402	420	9	596	255	707	80	518	250	..... Mason City W3 P3
304	124	281	131	5	339	87	317	59	208	157	..... Mason City W4 P1
462	182	383	245	7	527	123	498	66	340	219	..... Mason City W4 P2
399	246	344	283	10	461	185	531	82	374	236	..... Mason City W4 P3
83	60	66	78	0	99	47	114	18	82	52	..... Mason South
93	75	79	85	3	129	46	119	37	90	65	..... Mt Vernon Bath W.
51	38	40	51	0	61	31	66	13	48	26	..... Owen
77	70	48	103	0	91	59	108	22	73	59	..... Pleasant Valley
79	34	77	37	0	93	17	86	16	56	47	..... Portland
401	6198	7936	7312	155	10959	4763	12177	1997	8524	5301	..... TOTAL

# CHEROKEE

Treasurer of State		Secretary of Agriculture			Attorney General		Const. Amend #1		Const. Amend#2		Precinct
DEM	REP	DEM	REP	REF	DEM	REP	YES	NO	YES	NO	
169	203	124	237	1	214	164	290	42	226	77	..... Absentee Ballots
42	36	36	43	0	58	24	68	12	55	20	..... Afton
35	47	22	60	4	56	35	73	15	44	32	..... Amherst
83	66	61	81	4	108	44	114	27	79	55	..... Cedar Larrabee
345	251	266	307	5	439	185	493	74	389	137	..... Cherokee 1
293	157	234	198	5	349	116	371	49	262	136	..... Cherokee 2
353	214	271	277	4	447	145	496	51	358	160	..... Cherokee 3
115	121	87	136	4	159	85	198	31	144	70	..... Cherokee Twp

### CHEROKEE- 22 precincts (cont.)

Precinct	US Senator		US Rep. - Dis 5	Governor			Secretary of State			Auditor of State	
	DEM	REP	REP	DEM	REP	REF	DEM	REP	REF	REP	REF
Diamond .....	8	56	59	15	47	0	17	43	0	56	2
Grand Meadow .....	18	77	70	38	56	0	32	52	1	61	1
Liberty .....	19	75	73	30	61	2	38	54	2	63	7
Marcus Marcus .....	68	354	346	167	264	1	154	237	5	306	16
Pilot .....	20	62	64	43	41	0	33	41	5	58	5
Pircher Aurelia .....	101	319	327	205	218	2	179	220	9	294	22
Rock .....	23	68	72	48	40	0	46	36	3	52	6
Sheridan Cleghorn .....	43	103	105	86	60	1	69	68	3	84	2
Sheridan Meriden .....	37	91	98	68	64	0	60	60	3	75	9
Silver .....	15	69	70	38	48	0	32	48	4	62	7
Spring .....	7	47	43	12	42	0	12	38	0	40	1
Tilden .....	14	61	64	28	47	0	31	41	0	57	0
Willow Quimby .....	34	93	93	67	60	2	62	58	1	79	8
Willow Washta .....	32	66	69	63	36	2	51	41	1	58	4
<b>TOTAL</b> .....	<b>1113</b>	<b>3542</b>	<b>3621</b>	<b>2216</b>	<b>2466</b>	<b>30</b>	<b>2019</b>	<b>2345</b>	<b>94</b>	<b>3182</b>	<b>207</b>

### CHICKASAW - 19 precincts

Precinct	US Senator		US Rep. - Dis 2		Governor			Secretary of State			Auditor of State	
	DEM	REP	DEM	REP	DEM	REP	REF	DEM	REP	REF	REP	REF
Absentee Ballots .....	218	735	404	533	484	444	15	477	391	24	593	58
Bassett .....	16	61	34	43	40	38	2	41	32	2	51	7
Bradford .....	175	462	287	345	382	268	7	356	251	20	424	60
Chickasaw South .....	36	154	69	118	114	78	2	99	72	7	117	17
Dayton South .....	40	103	63	80	79	70	0	84	53	5	95	11
Deerfield .....	21	84	46	60	63	47	1	53	39	5	57	11
Dresden .....	24	94	40	80	53	68	3	50	59	8	84	6
Fredericksburg .....	67	408	153	325	232	256	6	224	221	18	360	36
Jacksonville .....	21	158	50	129	76	108	0	84	79	3	130	12
New Hampton 1 .....	68	235	131	172	157	148	2	181	95	12	195	37
New Hampton 2 .....	69	245	155	165	195	126	2	185	110	11	211	20
New Hampton 3 .....	100	247	173	172	235	122	2	230	105	9	224	18
New Hampton 4 .....	81	290	170	201	208	163	4	208	139	8	250	20
New Hampton Twp. ....	41	203	101	140	122	127	1	128	114	3	167	17
Richland .....	15	106	40	82	51	72	0	48	70	2	86	10
Stapleton East .....	65	188	137	110	173	83	3	163	67	6	123	15
Utica .....	30	137	71	98	90	84	1	99	65	3	117	14
Washington 1 .....	49	126	75	105	106	90	1	99	75	6	113	12
Washington 2 .....	23	139	57	105	87	87	1	91	55	4	107	13
<b>TOTAL</b> .....	<b>1159</b>	<b>4175</b>	<b>2256</b>	<b>3063</b>	<b>2947</b>	<b>2479</b>	<b>53</b>	<b>2900</b>	<b>2092</b>	<b>156</b>	<b>3504</b>	<b>394</b>

### CLARKE - 9 precincts

Precinct	US Senator		US Rep. - Dis 3			Governor			Secretary of State			Auditor of State	
	DEM	REP	DEM	REP	REF	DEM	REP	REF	DEM	REP	REF	REP	REF
Absentee Ballots .....	368	570	663	267	14	504	434	7	542	333	26	544	53
Madison .....	12	44	34	20	3	28	28	2	27	25	3	37	2
Murray .....	119	275	282	112	6	194	208	2	223	161	11	267	23
North Middle .....	93	305	246	147	3	175	224	0	178	194	13	291	18
Osceola 1 .....	75	240	230	87	8	156	170	3	168	130	13	223	29
Osceola 2 .....	97	302	271	121	7	196	201	6	194	183	12	267	30
Osceola 3 .....	103	359	300	157	6	210	253	3	220	229	6	345	18
South Middle .....	51	136	135	50	3	87	101	1	91	85	4	130	17
Woodburn .....	86	181	199	72	3	137	135	0	155	106	7	179	17
<b>TOTAL</b> .....	<b>1004</b>	<b>2412</b>	<b>2360</b>	<b>1033</b>	<b>53</b>	<b>1687</b>	<b>1754</b>	<b>24</b>	<b>1798</b>	<b>1446</b>	<b>95</b>	<b>2283</b>	<b>207</b>

## CHEROKEE

Treasurer of State		Secretary of Agriculture			Attorney General		Const. Amend #1		Const. Amend#2		Precinct
DEM	REP	DEM	REP	REF	DEM	REP	YES	NO	YES	NO	
25	37	13	44	0	36	26	46	6	34	12	..... Diamond
45	40	32	54	0	63	25	61	18	51	22	..... Grand Meadow
41	48	34	51	1	56	37	67	8	52	19	..... Liberty
116	182	149	233	3	274	140	304	54	233	108	..... Marcus Marcus
46	34	30	47	2	62	20	66	9	47	21	..... Pilot
146	154	175	205	2	309	96	322	40	232	104	..... Pitcher Aurelia
57	26	40	39	2	73	16	62	11	41	27	..... Rock
87	50	66	63	2	111	28	111	16	79	43	..... Sheridan Cleghorn
78	47	59	64	1	97	28	94	14	66	35	..... Sheridan Meriden
45	35	33	45	1	56	25	59	16	36	31	..... Silver
16	35	12	36	0	26	27	38	2	24	13	..... Spring
37	35	20	51	0	50	25	59	10	45	21	..... Tilden
74	45	61	58	1	96	28	94	14	64	37	..... Willow Quimby
61	26	48	36	0	81	15	63	12	45	23	..... Willow Washta
509	1889	1873	2365	42	3220	1334	3549	531	2606	1203	..... TOTAL

## CHICKSAW

Treasurer of State		Secretary of Agriculture			Attorney General		Const. Amend #1		Const. Amend#2		Precinct
DEM	REP	DEM	REP	REF	DEM	REP	YES	NO	YES	NO	
533	354	425	417	4	472	456	614	112	378	317	..... Absentee Ballots
44	29	36	37	1	36	41	58	10	36	27	..... Bassett
383	230	331	271	8	386	232	469	81	309	229	..... Bradford
118	60	109	67	1	92	103	134	29	95	70	..... Chickasaw South
94	47	66	63	4	60	83	103	27	71	53	..... Dayton South
65	33	55	43	1	63	43	72	20	48	37	..... Deerfield
64	50	55	57	1	62	56	80	24	61	40	..... Dresden
248	207	195	250	5	264	209	347	67	235	158	..... Fredericksburg
93	70	72	92	2	80	101	128	35	77	78	..... Jacksonville
180	104	149	130	5	150	155	221	47	147	113	..... New Hampton 1
205	98	180	120	3	150	170	223	39	153	106	..... New Hampton 2
249	98	205	128	3	199	160	270	37	180	125	..... New Hampton 3
221	129	176	163	1	176	192	260	35	168	120	..... New Hampton 4
151	85	118	114	4	116	130	191	33	119	99	..... New HamptonTwp
49	65	45	73	1	48	71	83	21	50	53	..... Richland
186	44	144	77	2	160	91	173	38	120	85	..... Stapleton East
106	54	78	81	3	88	74	128	24	81	61	..... Utica
116	59	81	82	1	90	102	108	35	75	58	..... Washington 1
104	47	80	68	1	68	104	117	32	67	77	..... Washington 2
209	1863	2600	2333	51	2760	2573	3779	746	2470	1906	..... TOTAL

## CLARKE

Treasurer of State		Secretary of Agriculture			Attorney General		Const. Amend #1		Const. Amend #2		Precinct
DEM	REP	DEM	REP	REF	DEM	REP	YES	NO	YES	NO	
582	319	696	232	9	691	221	710	94	490	232	..... Absentee Ballots
31	23	36	21	0	39	16	41	10	27	22	..... Madison
236	146	284	117	1	311	88	306	54	227	110	..... Murray
198	184	242	150	3	257	128	284	57	189	132	..... North Middle
190	117	252	73	3	267	51	253	38	178	95	..... Osceola 1
215	171	286	105	7	290	98	307	39	221	102	..... Osceola 2
241	209	322	139	1	333	120	360	58	288	108	..... Osceola 3
105	73	136	49	1	145	37	143	24	101	62	..... South Middle
153	111	206	69	0	203	64	185	48	129	91	..... Woodburn
951	1353	2460	955	25	2536	823	2589	422	1850	954	..... TOTAL

## CLAY - 23 precincts

Precinct	US Senator		US Rep. - Dis 5	Governor			Secretary of State			Auditor of State	
	DEM	REP	REP	DEM	REP	REF	DEM	REP	REF	REP	REF
Absentee Ballots	94	402	412	174	319	4	146	320	10	396	15
Clay	55	153	130	116	97	4	82	103	3	117	2
Douglas	15	51	49	27	42	0	19	36	0	40	2
Freeman	43	86	85	73	65	0	56	57	4	59	2
Garfield	29	92	74	73	50	3	51	53	3	61	2
Gill Grv Gill Grv	20	53	47	39	32	1	31	27	1	29	3
Gill Grv Grnville	18	44	35	32	30	1	24	24	2	28	1
Herdland	11	68	56	39	42	0	28	39	1	42	2
Lake	20	62	51	59	28	0	36	29	0	32	0
Lincoln	28	69	62	49	52	1	39	48	2	54	0
Logan	11	55	50	26	42	0	23	33	1	40	2
Lone Tree	83	206	189	155	135	3	122	132	5	154	6
Meadow	26	75	70	54	50	0	36	51	1	51	2
Peterson	56	179	157	122	123	1	96	117	0	134	1
Riverton	27	91	91	55	67	0	45	64	0	77	1
Sioux	25	69	53	48	50	1	37	46	1	50	1
Spencer 1	187	364	330	317	259	6	242	257	11	288	11
Spencer 2	169	362	322	301	266	2	242	223	8	261	5
Spencer 3	178	485	416	352	338	1	273	337	5	370	9
Spencer 4	162	745	672	404	529	3	275	549	2	591	7
Spencer 5	171	460	420	337	314	4	263	307	3	358	10
Summit	54	83	78	92	55	2	66	56	4	59	5
Waterford	8	52	44	24	36	0	17	32	0	36	0
<b>TOTAL</b>	<b>1490</b>	<b>4306</b>	<b>3893</b>	<b>2968</b>	<b>3021</b>	<b>37</b>	<b>2249</b>	<b>2940</b>	<b>67</b>	<b>3327</b>	<b>89</b>

## CLAYTON - 26 precincts

Precinct	US Senator		US Rep. - Dis 2		Governor			Secretary of State			Auditor of State	
	DEM	REP	DEM	REP	DEM	REP	REF	DEM	REP	REF	REP	REF
Absentee Ballots	187	529	253	462	314	401	11	340	352	15	465	29
Boardman	166	556	310	420	456	294	7	382	301	6	339	11
Buena Vista	54	43	73	30	76	22	0	72	20	0	20	0
Cass	135	386	208	327	264	270	5	247	261	8	295	5
Clayton	39	67	47	55	66	45	0	58	45	1	46	3
Cox Creek	42	76	60	56	79	41	1	65	40	1	44	2
Elk	23	64	34	48	39	46	0	44	40	0	44	1
Farmersburg	50	149	78	118	98	103	2	88	102	1	105	6
Garnaville	90	266	121	237	167	191	4	168	173	2	201	2
Guard	22	102	39	79	54	69	0	47	73	0	75	2
Grand Meadow	16	121	31	107	49	91	0	50	86	0	105	0
Highland	11	54	21	44	32	34	4	30	30	3	34	1
Jefferson	239	660	372	508	462	446	4	418	410	11	464	11
Littleport	9	44	18	31	23	25	2	23	22	3	26	0
Lodomillo	36	136	68	108	71	107	2	71	96	2	99	5
Luana	23	87	32	75	46	61	2	42	64	0	67	2
Mallory	29	82	49	56	63	48	0	66	30	3	45	3
Marion	14	99	21	88	53	64	0	38	59	1	66	1
Mendon North	61	89	79	65	93	54	0	85	51	0	58	1
Mendon South	130	226	172	178	205	159	3	213	123	2	170	3
Millville	32	79	58	47	59	50	2	54	43	1	46	4
Monona	124	401	188	335	275	249	1	227	273	2	275	5
Read	25	77	36	70	43	61	2	50	47	0	60	1
Sperry	49	134	81	101	108	73	2	85	81	2	84	3
Volga	21	84	41	64	59	55	0	49	40	0	49	3
Wagner	31	113	64	88	78	70	2	78	58	1	67	4
<b>TOTAL</b>	<b>1658</b>	<b>4724</b>	<b>2554</b>	<b>3797</b>	<b>3332</b>	<b>3129</b>	<b>56</b>	<b>3090</b>	<b>2920</b>	<b>65</b>	<b>3349</b>	<b>108</b>

# CLAY

Treasurer of State		Secretary of Agriculture			Attorney General		Const. Amend #1		Const. Amend#2		Precinct
DEM	REP	DEM	REP	REF	DEM	REP	YES	NO	YES	NO	
46	328	130	338	3	207	269	390	50	294	98	Absentee Ballots
96	90	80	101	1	123	74	113	15	81	42	Clay
25	32	14	46	0	33	26	39	10	29	15	Douglas
65	51	58	57	0	75	38	59	9	34	33	Freeman
58	40	45	53	2	67	34	57	9	39	27	Garfield
38	22	31	25	1	46	16	48	3	29	18	Gill Grv Gill Grv
31	24	24	27	2	38	19	33	7	18	20	Gill Grv Grnville
35	30	29	37	0	43	23	50	10	33	24	Herdland
48	22	33	38	0	61	13	61	16	45	26	Lake
50	44	32	58	0	57	37	66	15	48	26	Lincoln
38	23	19	39	0	37	22	40	7	28	14	Logan
43	115	124	139	0	183	82	192	33	144	79	Lone Tree
45	34	34	50	2	61	28	62	9	35	30	Meadow
11	101	89	123	2	141	82	118	20	79	50	Peterson
54	56	40	72	1	68	47	71	21	49	38	Riverton
41	45	38	48	1	47	37	66	17	40	36	Sioux
173	232	227	257	3	333	182	326	44	222	128	Spencer 1
165	200	219	230	1	323	158	313	68	197	163	Spencer 2
107	286	254	330	5	376	229	434	75	294	195	Spencer 3
142	475	251	547	2	434	404	558	101	419	217	Spencer 4
195	278	238	317	1	368	224	388	63	278	153	Spencer 5
75	45	65	63	1	92	34	88	22	58	46	Summit
17	32	17	33	0	36	16	39	5	24	14	Waterford
598	2605	2091	3028	28	3249	2094	3611	629	2517	1492	TOTAL

# CLAYTON

Treasurer of State		Secretary of Agriculture			Attorney General		Const. Amend #1		Const. Amend#2		Precinct
DEM	REP	DEM	REP	REF	DEM	REP	YES	NO	YES	NO	
331	361	274	409	12	431	282	504	59	352	189	Absentee Ballots
415	235	358	293	3	509	168	327	69	239	141	Boardman
66	20	64	25	0	79	13	28	8	24	10	Buena Vista
250	251	227	281	3	308	194	245	55	201	92	Cass
58	40	63	39	0	82	24	56	7	34	26	Clayton
73	31	71	36	0	89	21	48	8	28	23	Cox Creek
43	38	39	45	1	58	27	40	7	28	16	Elk
95	84	87	102	1	123	69	73	18	61	28	Farmersburg
183	132	141	193	0	228	102	138	42	96	77	Garnavillo
57	60	45	74	2	78	43	54	9	33	24	Giard
44	84	45	87	0	68	64	59	15	42	27	Grand Meadow
32	26	29	32	1	42	18	25	7	16	14	Highland
422	378	397	428	4	531	288	409	88	283	185	Jefferson
23	26	22	25	0	31	18	18	5	10	12	Littleport
76	86	65	97	1	100	62	72	25	56	35	Lodomillo
41	54	40	59	0	63	39	39	10	30	17	Luana
55	41	57	46	1	79	24	41	14	30	25	Mallory
38	57	31	71	1	55	45	47	8	37	17	Marion
81	46	79	50	0	107	33	65	23	42	41	Mendon North
178	146	180	153	2	268	93	154	31	107	68	Mendon South
55	38	56	38	4	70	25	45	8	34	17	Millville
239	345	206	278	2	327	180	236	39	167	97	Monona
46	47	39	56	0	64	34	47	14	36	20	Read
99	63	94	72	0	107	56	75	24	57	33	Sperry
47	34	48	36	1	67	22	35	8	25	15	Volga
81	46	78	60	0	105	33	65	12	45	31	Wagner
1128	2769	2835	3085	39	4069	1977	2945	613	2113	1280	TOTAL

## CLINTON - 36 precincts

Precinct	US Senator		US Rep. - Dis 3			Governor			Secretary of State			Auditor of State		Total
	DEM	REP	DEM	REP	REF	DEM	REP	REF	DEM	REP	REF	REP	REF	
Absentee Ballots	680	1010	721	952	11	863	840	8	848	814	23	1069	70	87
Bloomfield	75	141	89	117	0	123	91	1	98	94	1	99	0	11
Brookfield	25	105	32	91	0	50	79	0	44	70	2	84	1	34
Camanche City 1	210	311	247	274	0	317	229	2	263	228	2	240	3	23
Camanche City 2	268	366	313	311	3	382	276	2	324	254	6	279	7	71
Camanche Twp	23	43	27	41	0	32	39	0	24	38	1	41	0	2
Center	35	153	50	133	0	63	128	1	52	118	0	115	0	9
Clinton W1 P1	252	263	290	219	6	318	223	3	283	210	8	220	5	31
Clinton W1 P2	137	124	162	97	1	175	95	2	166	80	3	79	5	20
Clinton W1 P3	276	277	320	234	3	358	213	3	315	200	9	214	7	26
Clinton W2 P1	252	509	271	482	3	405	389	3	330	398	5	418	11	31
Clinton W2 P2	122	125	148	94	2	163	81	2	152	80	2	86	4	34
Clinton W2 P3	284	391	312	363	4	376	324	5	343	297	5	325	11	39
Clinton W3 P1	313	492	356	456	3	480	362	5	396	360	6	391	12	43
Clinton W3 P2	146	116	161	97	1	201	73	5	170	77	2	82	5	20
Clinton W3 P3	317	586	349	549	4	501	436	1	397	440	3	453	6	27
Clinton W4 P1	282	464	254	429	3	373	342	4	291	338	2	347	4	36
Clinton W4 P2	281	257	299	215	7	354	192	4	301	196	10	196	15	30
Clinton W4 P3	290	451	339	397	3	440	320	8	355	327	7	340	8	30
Deep Creek	42	144	48	129	0	73	110	1	49	108	2	108	0	13
Dewitt City 1	224	392	249	362	1	342	293	1	276	286	4	294	5	33
Dewitt City 2	229	609	266	565	3	449	419	2	334	432	9	479	11	40
Dewitt Twp	91	286	110	262	1	156	223	2	123	222	3	231	2	11
Eden	40	100	54	86	0	72	73	0	50	79	1	80	2	16
Elk River	57	169	66	153	0	92	145	1	62	146	2	145	3	16
Grant	13	70	9	72	0	22	61	0	14	60	0	62	0	23
Hampshire	69	162	83	143	2	109	123	2	91	118	2	123	4	31
Liberty	28	93	33	82	0	51	69	1	38	75	1	77	3	17
Low Moor	24	44	32	40	0	44	31	0	34	34	0	38	0	19
Olive	69	204	82	193	0	118	164	0	93	151	5	161	7	17
Orange	112	224	135	193	3	186	157	1	141	164	5	172	4	18
Sharon	53	151	83	123	1	111	102	1	91	106	6	112	4	10
Spring Rock	96	194	113	176	2	153	141	1	130	145	1	153	3	12
Washington	21	94	33	75	4	48	64	1	41	67	3	66	3	16
Waterford	62	152	72	134	3	109	110	0	80	114	3	120	3	14
Welton	46	107	52	97	2	74	75	2	59	80	1	79	3	11
<b>TOTAL</b>	<b>5544</b>	<b>9379</b>	<b>6260</b>	<b>8436</b>	<b>76</b>	<b>8185</b>	<b>7092</b>	<b>75</b>	<b>6858</b>	<b>7006</b>	<b>145</b>	<b>7578</b>	<b>253</b>	<b>203</b>

## CRAWFORD- 17 precincts

Precinct	US Senator		US Rep. - Dis 5	Governor			Secretary of State			Auditor of State		Total
	DEM	REP	REP	DEM	REP	REF	DEM	REP	REF	REP	REF	
Absentee Ballots	117	369	328	179	314	1	197	235	6	97	7	236
Arion	27	68	61	51	56	0	49	40	3	47	2	56
Aspinwall	31	53	51	50	46	0	33	41	1	45	0	54
Buck Grove	18	50	40	26	47	0	26	29	3	39	0	54
Charter Oak	77	335	192	155	264	1	138	197	3	203	5	271
Deloit	32	111	86	62	90	0	60	64	2	76	1	84
Denison	57	280	239	120	232	3	113	188	3	196	9	236
Denison 1	133	474	418	294	363	3	270	277	7	349	10	291
Denison 2	139	316	251	231	263	1	208	178	8	214	8	234
Denison 3	145	474	395	273	388	3	250	284	5	339	7	281
Dow City	62	155	122	103	128	3	104	87	5	105	6	114
Kiron	42	143	133	82	122	1	81	92	1	102	1	112
Manilla	75	196	167	127	162	1	99	130	1	139	1	178
Ricketts	16	94	77	48	61	2	44	52	2	59	4	72
Schleswig	86	271	225	156	221	4	141	161	3	173	5	203
Vail	44	168	142	87	140	1	87	87	3	103	5	121
Westside	42	166	132	105	114	2	102	79	1	91	0	103
<b>TOTAL</b>	<b>1143</b>	<b>3723</b>	<b>3059</b>	<b>2151</b>	<b>3011</b>	<b>26</b>	<b>2002</b>	<b>2221</b>	<b>57</b>	<b>2377</b>	<b>71</b>	<b>307</b>



# CLINTON

Treasurer of State		Secretary of Agriculture			Attorney General		Const. Amend #1		Const. Amend #2		Precinct
DEM	REP	DEM	REP	REF	DEM	REP	YES	NO	YES	NO	
85	788	817	827	11	1026	698	1249	171	943	346	..... Absentee Ballots
12	80	112	79	0	121	70	100	17	68	40	..... Bloomfield
46	71	42	73	0	59	58	66	19	50	28	..... Brookfield
76	222	277	197	5	303	180	207	56	143	105	..... Camanche City 1
73	236	345	235	4	387	212	311	73	216	157	..... Camanche City 2
28	34	30	35	0	33	31	28	4	22	9	..... Camanche Twp
61	112	54	115	1	67	98	93	22	68	38	..... Center
13	181	304	184	2	317	171	268	64	184	138	..... Clinton W1 P1
80	67	173	67	0	181	61	168	38	87	103	..... Clinton W1 P2
46	178	337	172	3	362	152	257	70	167	148	..... Clinton W1 P3
83	338	365	337	4	399	305	570	122	409	260	..... Clinton W2 P1
64	73	155	73	1	176	62	122	25	73	70	..... Clinton W2 P2
94	264	360	271	2	387	252	391	88	263	196	..... Clinton W2 P3
35	334	405	337	6	456	294	444	103	323	195	..... Clinton W3 P1
85	61	184	56	2	200	44	145	34	82	89	..... Clinton W3 P2
59	387	420	414	1	466	365	526	117	401	215	..... Clinton W3 P3
41	290	316	299	4	354	254	363	91	282	164	..... Clinton W4 P1
50	156	325	160	4	362	134	261	65	169	147	..... Clinton W4 P2
80	304	370	304	2	425	255	389	85	167	192	..... Clinton W4 P3
65	96	63	98	1	75	85	81	17	52	36	..... Deep Creek
33	239	313	253	4	359	205	276	68	184	140	..... Dewitt City 1
05	377	361	401	3	445	340	398	95	311	166	..... Dewitt City 2
53	194	141	201	2	160	176	155	47	113	87	..... Dewitt Twp
60	71	64	68	0	71	59	72	13	47	29	..... Eden
80	127	75	133	0	87	112	99	26	73	45	..... Elk River
25	50	20	56	0	25	50	31	18	22	23	..... Grant
01	110	101	106	2	115	90	104	26	81	45	..... Hampshire
47	64	45	70	0	54	57	60	12	40	30	..... Liberty
39	29	34	33	1	43	27	65	9	49	20	..... Low Moor
117	141	105	146	1	120	134	96	31	78	47	..... Olive
88	130	168	144	2	197	114	177	50	136	83	..... Orange
02	93	92	99	1	121	74	98	20	65	45	..... Sharon
52	124	139	136	0	161	111	132	38	88	75	..... Spring Rock
50	57	49	58	2	56	47	48	21	41	27	..... Washington
94	105	78	117	0	105	89	66	19	42	38	..... Waterford
81	57	67	66	4	82	53	67	22	47	37	..... Welton
803	6240	7306	6420	75	8357	5519	7983	1796	5586	3613	..... TOTAL

# CRAWFORD

Treasurer of State		Secretary of Agriculture			Attorney General		Const. Amend #1		Const. Amend #2		Precinct
DEM	REP	DEM	REP	REF	DEM	REP	YES	NO	YES	NO	
230	213	164	272	0	254	191	345	49	233	147	..... Absentee Ballots
50	40	47	40	1	51	32	38	13	22	31	..... Arion
38	38	40	37	0	50	29	67	9	54	21	..... Aspinwall
34	26	26	32	1	38	21	20	10	16	12	..... Buck Grove
171	164	133	192	0	204	131	92	35	59	58	..... Charter Oak
64	68	49	75	1	69	55	35	14	21	26	..... Deloit
130	167	101	196	0	143	144	119	29	82	58	..... Denison
295	261	239	300	5	342	213	223	50	150	112	..... Denison 1
238	168	195	188	2	252	135	142	36	98	75	..... Denison 2
281	265	227	298	3	326	210	215	51	144	108	..... Denison 3
118	80	94	93	2	142	56	72	15	48	35	..... Dow City
82	85	64	94	0	91	73	72	10	49	33	..... Kiton
129	116	103	126	0	148	88	65	19	40	40	..... Manilla
52	40	42	54	1	66	32	31	13	21	21	..... Ricketts
169	134	119	157	2	200	105	88	37	66	50	..... Schleswig
121	70	81	99	1	126	60	70	15	43	36	..... Vail
105	75	86	88	1	136	54	66	16	41	36	..... Westside
307	2010	1810	2341	20	2638	1629	1760	421	1187	899	..... TOTAL

## DALLAS - 22 precincts

Precinct	US Senator		US Rep. - Dis 4			Governor			Secretary of State			Auditor of State	
	DEM	REP	DEM	REP	REF	DEM	REP	REF	DEM	REP	REF	REP	REF
Absentee Ballots .....	971	1924	1102	1777		1534	1355	13	1532	1289	34	1912	130
Adams .....	87	247	103	232		165	174	0	161	169	3	257	11
Adel Adel .....	247	825	288	781		516	574	5	488	541	25	780	63
Beaver .....	57	128	62	120		110	74	3	103	74	8	120	13
Boone .....	268	916	276	910		560	633	2	492	659	20	904	58
Colfax .....	32	107	36	104		69	69	1	63	70	1	102	8
Dallas .....	43	87	55	78		90	40	0	85	43	2	82	12
Dallas Center .....	194	366	203	352		324	238	3	305	233	11	362	31
Des Moines .....	232	293	251	270		367	164	1	333	168	13	295	35
Desoto .....	106	181	114	169		177	108	2	154	119	10	179	21
Dexter Union .....	132	315	142	302		239	211	3	227	202	11	283	34
Grant .....	162	262	184	238		258	168	2	254	163	7	258	18
Lincoln .....	30	82	37	73		68	49	0	63	45	0	67	4
Linn .....	56	130	65	121		96	92	0	91	82	8	122	17
Perry 1 .....	187	382	217	349		361	214	3	328	212	14	366	31
Perry 2 .....	205	323	212	308		328	198	2	312	197	10	314	39
Perry 3 .....	240	415	272	373		415	244	3	357	282	5	400	32
Redfield .....	103	170	124	151		191	89	1	168	97	9	157	21
Sp Valley Washington .....	79	226	96	208		166	148	0	161	129	6	211	14
Sugar Grove .....	55	221	64	211		130	148	2	117	147	7	209	18
Van Meter .....	170	486	180	477		314	347	2	295	342	8	463	45
Walnut .....	401	1396	418	1361		855	947	6	739	989	23	1333	67
<b>TOTAL</b> .....	<b>4057</b>	<b>9482</b>	<b>4501</b>	<b>8965</b>		<b>7333</b>	<b>6284</b>	<b>54</b>	<b>6828</b>	<b>6252</b>	<b>235</b>	<b>9176</b>	<b>720</b>

## DAVIS - 19 precincts

Precinct	US Senator		US Rep. - Dis 3			Governor			Secretary of State			Auditor of State	
	DEM	REP	DEM	REP	REF	DEM	REP	REF	DEM	REP	REF	REP	REF
Absentee Ballots .....	151	249	226	173	6	218	196	0	202	192	4	274	19
Bloomfield Ward 1 .....	85	252	205	130	1	194	148	0	172	154	4	239	13
Bloomfield Ward 2 .....	62	201	169	89	3	144	121	1	142	113	5	191	18
Bloomfield Ward 3 .....	65	165	135	98	3	120	120	3	123	105	7	152	10
Cleveland .....	30	111	74	65	3	68	80	1	76	61	1	100	8
Drakesville .....	35	55	60	25	3	55	38	1	59	27	1	58	10
Fabius .....	19	43	23	38	0	20	42	0	24	36	1	48	1
Fox River .....	26	38	40	22	1	43	22	1	40	19	3	29	3
Grove .....	20	63	40	42	1	31	51	1	36	45	1	58	6
Lick Creek .....	111	187	186	106	7	192	109	3	181	106	6	164	37
Marion .....	19	34	30	23	1	33	22	0	35	18	1	31	3
Perry .....	30	105	84	51	2	79	59	3	72	53	2	95	11
Prairie .....	31	93	54	65	3	55	66	3	46	62	3	86	9
Roscoe .....	15	46	32	27	1	25	34	2	34	23	1	43	8
Salt Creek .....	29	44	45	29	1	48	28	0	42	26	3	43	8
Soap Creek .....	38	89	68	56	4	64	63	0	61	63	1	91	10
Union .....	29	88	72	41	4	69	51	1	62	44	7	77	9
West Grove .....	29	73	62	38	2	57	47	0	62	40	0	73	2
Wyacondah .....	31	78	65	43	2	75	40	0	63	40	5	79	13
<b>TOTAL</b> .....	<b>855</b>	<b>2014</b>	<b>1670</b>	<b>1161</b>	<b>48</b>	<b>1590</b>	<b>1337</b>	<b>20</b>	<b>1532</b>	<b>1227</b>	<b>56</b>	<b>1931</b>	<b>198</b>

## DECATUR - 23 precincts

Precinct	US Senator		US Rep. - Dis 3			Governor			Secretary of State			Auditor of State	
	DEM	REP	DEM	REP	REF	DEM	REP	REF	DEM	REP	REF	REP	REF
Absentee Ballots .....	91	256	243	112	1	149	208	2	166	170	6	232	30
Bloomington .....	7	66	42	32	0	17	59	0	26	44	2	61	4
Burrell .....	22	71	65	28	1	35	59	1	39	50	1	62	9
Center .....	25	74	74	25	0	40	59	0	49	41	2	74	7

# DALLAS

Treasurer of State		Secretary of Agriculture			Attorney General		Const. Amend #1		Const. Amend #2		Precinct
M	REP	DEM	REP	REF	DEM	REP	YES	NO	YES	NO	
78	1232	1455	1322	13	1887	966	2209	441	1700	777	..... Absentee Ballots
66	164	149	176	2	220	108	260	63	198	112	..... Adams
30	508	491	527	6	729	324	838	189	602	361	..... Adel Adel
04	73	97	74	4	135	48	147	31	87	81	..... Beaver
16	633	499	641	8	694	476	961	182	775	318	..... Boone
73	62	67	66	0	105	32	107	31	84	46	..... Colfax
89	39	86	41	1	111	19	103	15	72	41	..... Dallas
16	220	300	231	2	393	147	439	97	317	179	..... Dallas Center
63	153	340	163	2	414	103	411	75	278	185	..... Des Moines
81	96	178	88	3	217	62	226	46	150	102	..... Desoto
33	200	226	201	6	315	130	310	94	224	155	..... Dexter Union
65	150	251	167	1	320	105	308	79	224	150	..... Grant
65	39	69	38	0	93	18	84	22	66	37	..... Lincoln
04	79	91	84	4	131	48	138	28	101	54	..... Linn
53	197	336	199	5	444	114	446	89	324	182	..... Perry 1
15	188	313	185	4	424	107	424	74	309	164	..... Perry 2
14	225	401	224	0	511	119	504	100	375	202	..... Perry 3
75	95	171	91	3	217	55	193	32	133	82	..... Redfield
62	129	151	141	0	233	62	217	70	152	107	..... Sp Valley Washington
33	133	116	145	2	180	91	217	47	153	105	..... Sugar Grove
01	337	299	321	2	424	231	515	111	391	202	..... Van Meter
78	947	737	951	6	1080	679	1379	294	1054	508	..... Walnut
14	5899	6823	6076	74	9277	4044	10436	2210	7769	4150	..... TOTAL

# DAVIS

Treasurer of State		Secretary of Agriculture			Attorney General		Const. Amend #1		Const. Amend #2		Precinct
EM	REP	DEM	REP	REF	DEM	REP	YES	NO	YES	NO	
43	159	251	156	1	267	133	282	59	208	111	..... Absentee Ballots
09	126	233	104	0	248	86	202	54	164	78	..... Bloomfield Ward 1
79	85	183	85	0	206	58	187	35	142	66	..... Bloomfield Ward 2
46	81	153	82	4	167	68	148	36	111	57	..... Bloomfield Ward 3
88	49	93	48	0	102	37	95	23	76	42	..... Cleveland
60	24	73	18	0	72	19	65	16	52	26	..... Drakesville
37	24	31	30	0	33	26	44	8	28	19	..... Fabius
47	13	45	18	0	54	8	31	19	25	24	..... Fox River
46	35	26	50	3	50	31	50	19	35	33	..... Grove
06	83	209	79	1	240	52	200	64	148	110	..... Lick Creek
36	15	41	13	1	44	6	31	11	22	16	..... Marion
88	42	85	44	3	102	25	91	27	65	49	..... Perry
69	48	69	48	1	92	25	68	21	54	33	..... Prairie
45	15	35	21	4	47	10	36	9	32	12	..... Roscoe
49	23	51	24	2	54	18	40	18	28	30	..... Salt Creek
75	49	77	48	2	76	44	86	20	53	44	..... Soap Creek
83	35	82	37	0	90	25	70	23	48	39	..... Union
71	26	74	28	0	81	20	71	9	44	33	..... West Grove
80	26	73	30	4	86	23	78	19	57	37	..... Wyacondah
157	958	1884	963	26	2111	714	1875	490	1392	859	..... TOTAL

# DECATUR

Treasurer of State		Secretary of Agriculture			Attorney General		Const. Amend #1		Const. Amend #2		Precinct
DEM	REP	DEM	REP	REF	DEM	REP	YES	NO	YES	NO	
75	161	165	163	2	219	125	274	39	200	91	..... Absentee Ballots
28	44	27	44	0	49	23	49	13	32	26	..... Bloomington
48	41	42	47	1	61	28	59	21	37	41	..... Burrell
52	40	52	42	1	71	22	71	18	43	35	..... Center

DECATUR - 23 precincts (cont.)

Precinct	US Senator		US Rep. - Dis 3			Governor			Secretary of State			Auditor of State		Total
	DEM	REP	DEM	REP	REF	DEM	REP	REF	DEM	REP	REF	REP	REF	
Decatur	32	102	106	32	0	63	75	0	72	57	4	88	29	49
Eden	18	49	51	16	0	36	34	0	35	27	2	39	8	40
Fayette	23	53	62	15	0	34	40	0	35	37	2	57	8	41
Franklin	31	94	90	35	1	57	70	2	58	50	0	78	11	74
Garden Grove	54	102	123	34	2	93	66	3	92	53	10	87	21	101
Grand River	5	44	29	21	0	7	43	0	12	35	1	40	3	39
Hamilton	19	48	49	20	0	23	45	0	28	35	1	46	3	39
High Point	19	49	51	19	0	40	29	1	39	22	2	35	10	44
Lamoni 1	59	130	157	36	0	101	91	1	108	72	9	123	11	130
Lamoni 2	76	203	221	64	4	140	145	1	141	126	11	180	28	193
Lamoni 3	49	97	115	30	2	64	81	5	73	58	5	88	11	92
Leon 1	64	154	173	48	1	113	106	0	126	79	5	142	20	150
Leon 2	41	144	144	43	0	80	102	1	93	78	4	137	14	141
Leon 3	67	132	150	50	2	103	97	1	118	70	5	125	20	130
Long Creek	45	79	93	33	3	71	57	1	78	44	4	66	20	81
Morgan	5	19	14	9	1	9	16	0	11	12	0	15	3	19
New Buda	16	51	49	21	0	23	45	1	27	38	1	44	6	51
Richland	52	91	107	38	2	77	68	1	84	51	5	83	12	87
Woodland	7	30	31	7	1	13	26	0	18	18	0	24	5	29
<b>TOTAL</b>	<b>827</b>	<b>2138</b>	<b>2239</b>	<b>768</b>	<b>21</b>	<b>1389</b>	<b>1621</b>	<b>21</b>	<b>1528</b>	<b>1273</b>	<b>88</b>	<b>1926</b>	<b>279</b>	<b>680</b>

DELAWARE - 21 precincts

Precinct	US Senator		US Rep. - Dis 2		Governor			Secretary of State			Auditor of State		Total
	DEM	REP	DEM	REP	DEM	REP	REF	DEM	REP	REF	REP	REF	
Absentee Ballots	167	618	277	508	300	479	6	304	434	9	524	23	302
Adams	67	174	121	129	138	112	2	128	105	1	109	5	132
Bremen N	21	109	47	78	50	80	0	56	62	1	69	1	67
Coffins Grove	58	111	80	87	100	72	2	91	74	2	81	4	81
Colony	71	220	111	184	147	145	3	138	137	4	163	7	121
Delaware East	27	135	42	118	61	106	2	56	100	0	112	0	79
Delaware West	18	76	30	69	57	42	2	47	48	0	58	2	73
Dell	77	243	123	197	153	176	3	150	161	1	184	2	139
Elk	38	111	67	89	78	75	2	63	81	1	82	1	72
Hazel Green	19	104	48	77	47	84	0	53	62	0	68	1	54
Honey Creek	85	214	137	167	166	138	3	152	126	6	149	4	109
Manchester 1	57	284	107	229	153	191	2	142	183	5	214	3	129
Manchester 2	126	399	207	318	280	253	5	257	254	5	296	7	202
Manchester 3	138	415	225	340	313	258	6	283	254	5	293	8	261
Milo	86	305	148	253	189	210	4	174	205	5	230	3	151
N Fork Bremen S-Dyersville	34	171	56	144	75	130	2	86	94	1	105	2	78
Oneida	111	315	170	257	194	237	3	206	197	3	204	12	201
Prairie	14	91	36	64	43	61	1	40	58	0	58	2	64
Richland	51	102	78	75	94	60	0	81	65	0	72	3	89
South Fork	95	257	131	234	192	182	5	179	166	3	173	7	172
Union	17	83	28	74	51	52	2	36	61	0	55	1	68
<b>TOTAL</b>	<b>1377</b>	<b>4537</b>	<b>2269</b>	<b>3691</b>	<b>2881</b>	<b>3143</b>	<b>55</b>	<b>2722</b>	<b>2927</b>	<b>52</b>	<b>3299</b>	<b>98</b>	<b>603</b>

# DECATUR

Treasurer of State		Secretary of Agriculture			Attorney General		Const. Amend #1		Const. Amend #2		Precinct
DEM	REP	DEM	REP	REF	DEM	REP	YES	NO	YES	NO	
88	42	84	49	0	112	20	97	26	56	52	..... Decatur
40	18	33	26	2	49	13	47	16	34	28	..... Eden
42	32	46	29	2	54	21	55	10	42	16	..... Fayette
74	45	93	30	0	97	24	83	27	47	53	..... Franklin
03	45	104	47	2	125	28	111	31	81	47	..... Garden Grove
19	29	20	26	0	30	17	35	8	21	19	..... Grand River
39	23	36	28	0	44	19	39	15	30	17	..... Hamilton
43	20	41	24	0	53	10	50	14	34	19	..... High Point
06	74	127	61	0	145	38	147	26	107	52	..... Lamoni 1
35	128	147	119	6	190	80	208	40	175	51	..... Lamoni 2
82	56	84	49	2	106	32	102	14	72	32	..... Lamoni 3
30	76	125	83	1	168	41	142	36	102	63	..... Leon 1
10	68	101	75	1	146	34	131	32	99	45	..... Leon 2
30	63	113	79	1	163	29	139	41	91	69	..... Leon 3
81	40	89	34	1	101	19	93	15	62	41	..... Long Creek
14	11	12	11	0	17	7	16	5	8	11	..... Morgan
33	31	31	33	1	45	21	44	9	36	12	..... New Buda
87	51	95	48	0	111	26	97	19	69	35	..... Richland
21	13	15	19	0	30	7	29	5	19	11	..... Woodland
80	1151	1682	1166	23	2186	684	2118	480	1497	866	..... TOTAL

# DELAWARE

Treasurer of State		Secretary of Agriculture			Attorney General		Const. Amend #1		Const. Amend#2		Precinct
DEM	REP	DEM	REP	REF	DEM	REP	YES	NO	YES	NO	
02	431	273	455	5	369	377	587	82	420	208	..... Absentee Ballots
32	86	124	96	2	161	61	109	25	76	55	..... Adams
47	62	47	66	0	63	49	51	10	33	21	..... Bremen N
91	74	88	72	1	117	49	80	24	63	41	..... Coffins Grove
23	140	110	158	2	167	103	135	32	89	70	..... Colony
59	92	55	96	0	77	76	84	19	63	35	..... Delaware East
33	54	43	46	0	58	38	63	7	43	25	..... Delaware West
39	157	142	156	1	177	124	165	36	123	69	..... Delhi
72	67	71	70	0	87	52	78	15	59	32	..... Elk
54	52	45	67	0	69	40	66	15	45	33	..... Hazel Green
49	131	148	134	2	188	89	156	30	104	74	..... Honey Creek
23	179	121	189	2	173	138	184	34	147	64	..... Manchester 1
42	242	229	261	5	306	191	406	55	293	148	..... Manchester 2
61	247	247	274	3	331	195	323	52	227	137	..... Manchester 3
51	203	151	205	2	205	155	230	37	162	97	..... Milo
78	91	75	95	2	106	65	84	18	50	47	..... N Fork Bremen
01	181	185	203	2	240	152	195	52	137	90	..... S-Dyersville
43	49	54	43	0	56	35	49	15	42	21	..... Oneida
83	60	79	65	0	100	47	79	16	62	29	..... Richland
72	153	158	164	0	211	108	189	21	125	73	..... South Fork
48	43	44	49	1	61	32	55	9	33	27	..... Union
03	2794	2489	2964	30	3322	2176	3368	604	2396	1396	..... TOTAL

## DES MOINES - 22 precincts

Precinct	US Senator		US Rep. - Dis 3			Governor			Secretary of State			Auditor of State	
	DEM	REP	DEM	REP	REF	DEM	REP	REF	DEM	REP	REF	REP	REF
Absentee Ballots .....	1328	1115	1753	670	18	1678	782	9	1568	778	35	1155	137
Benton Tama .....	183	216	267	140	2	246	179	1	206	160	5	167	8
Burlington 1 .....	244	250	338	162	5	347	187	2	280	177	7	184	8
Burlington 2 .....	237	286	333	196	5	332	225	5	272	208	7	200	6
Burlington 3 .....	180	159	227	108	4	239	114	6	208	119	7	123	9
Burlington 4 .....	178	103	230	53	1	223	77	0	199	62	6	60	5
Burlington 5 .....	274	270	396	158	6	386	192	4	323	198	7	205	10
Burlington 6 .....	316	364	454	231	4	445	274	4	366	268	7	269	8
Burlington 8 .....	259	229	368	127	4	361	164	1	300	150	0	156	4
Burlington 9 .....	323	492	511	303	4	539	320	2	418	340	4	346	6
Burlington 10 .....	198	148	262	94	2	270	108	4	224	108	3	105	4
Burlington 11 .....	276	221	340	138	7	336	172	7	288	157	14	157	14
Burlington 12 .....	289	410	429	273	3	441	295	3	351	312	6	309	7
Burlington 7 & Concordia .....	424	387	588	238	3	597	280	4	499	278	4	274	11
Danville Middletown .....	233	337	336	238	4	357	268	1	270	250	7	249	5
Flint River .....	217	344	352	215	2	348	247	5	274	234	6	242	7
Franklin .....	57	116	97	69	0	99	86	2	76	80	1	87	4
Huron Jackson .....	41	120	96	63	0	70	102	0	62	80	0	82	2
Pleasant Grove Wash... ..	54	165	127	99	6	102	137	4	80	113	5	113	4
Union .....	101	117	155	61	2	148	82	1	127	76	0	79	4
West Burlington .....	428	401	579	242	4	574	304	5	503	267	5	275	12
Yellow Springs .....	207	392	349	241	5	346	297	2	267	270	6	282	7
<b>TOTAL .....</b>	<b>6047</b>	<b>6642</b>	<b>8587</b>	<b>4119</b>	<b>91</b>	<b>8484</b>	<b>4892</b>	<b>72</b>	<b>7161</b>	<b>4685</b>	<b>142</b>	<b>5119</b>	<b>281</b>

## DICKINSON - 15 precincts

Precinct	US Senator		US Rep. - Dis 5	Governor			Secretary of State			Auditor of State	
	DEM	REP	REP	DEM	REP	REF	DEM	REP	REF	REP	REF
Absentee Ballots .....	184	592	632	302	478	5	267	477	16	595	22
Center Grove 1 .....	104	304	332	194	215	4	168	205	15	289	21
Center Grove 2 .....	74	192	211	152	122	0	121	133	8	198	13
Center Grove 3 .....	147	261	301	263	152	2	232	151	12	246	38
Diamond Lake .....	28	73	89	50	51	0	48	45	6	84	6
Excelsior .....	15	67	74	44	39	0	44	29	2	57	2
Lakeville .....	136	470	494	261	354	3	221	347	12	455	26
Lloyd .....	69	102	115	111	67	1	92	68	9	90	21
Milford Twp .....	89	194	207	168	120	4	138	109	12	171	21
Okoboji Twp .....	226	487	534	420	286	8	362	291	20	436	38
Silver Lake .....	127	244	276	198	172	2	179	161	9	244	14
Spirit Lake N .....	70	200	217	128	147	1	105	149	4	188	15
Spirit Lake S .....	253	648	714	474	434	11	411	424	30	612	61
Spirit Lake Twp .....	98	272	295	157	212	1	140	217	4	284	11
Superior Richland .....	55	114	127	96	74	2	83	73	5	106	12
<b>TOTAL .....</b>	<b>1675</b>	<b>4220</b>	<b>4618</b>	<b>3018</b>	<b>2923</b>	<b>44</b>	<b>2611</b>	<b>2879</b>	<b>164</b>	<b>4055</b>	<b>321</b>

# DES MOINES

Treasurer of State		Secretary of Agriculture			Attorney General		Const. Amend #1		Const. Amend #2		Precinct
DEM	REP	DEM	REP	REF	DEM	REP	YES	NO	YES	NO	
702	667	1508	802	19	1808	573	1858	233	1404	504	..... Absentee Ballots
245	140	224	154	3	251	134	186	52	127	102	..... Benton Tama
308	161	294	168	3	330	140	260	47	169	124	..... Burlington 1
304	193	286	194	4	321	176	260	54	180	123	..... Burlington 2
226	112	213	116	5	239	101	186	31	110	99	..... Burlington 3
220	49	216	51	3	230	47	135	25	86	71	..... Burlington 4
371	165	323	189	8	391	154	302	65	218	135	..... Burlington 5
224	234	396	243	3	451	209	407	52	287	163	..... Burlington 6
341	131	318	136	2	361	116	261	45	168	121	..... Burlington 8
194	285	440	321	0	529	262	488	58	333	188	..... Burlington 9
251	96	254	90	2	262	84	173	33	109	91	..... Burlington 10
327	136	313	148	7	344	131	216	59	151	115	..... Burlington 11
405	266	360	303	3	436	246	401	67	277	166	..... Burlington 12
											..... Burlington 7 &
372	235	525	262	3	589	217	414	88	309	173	..... Concordia
322	214	286	244	4	347	194	260	66	192	127	..... Danville Middletown
340	201	297	225	3	354	189	294	69	221	133	..... Flint River
92	70	77	84	2	104	60	91	14	53	48	..... Franklin
77	67	67	80	0	86	64	97	30	81	37	..... Huron Jackson
106	94	80	120	4	118	84	109	25	75	54	..... Pleasant Grove Wash
141	71	137	79	1	146	63	110	17	85	37	..... Union
372	235	521	264	5	585	220	428	69	281	187	..... West Burlington
347	224	291	279	2	358	208	273	80	197	141	..... Yellow Springs
187	4046	7426	4552	86	8640	3672	7209	1279	5113	2939	..... TOTAL

# DICKINSON

Treasurer of State		Secretary of Agriculture			Attorney General		Const. Amend #1		Const. Amend#2		Precinct
DEM	REP	DEM	REP	REF	DEM	REP	YES	NO	YES	NO	
04	449	243	490	8	376	377	619	83	491	151	..... Absentee Ballots
95	191	163	208	3	247	144	304	48	218	114	..... Center Grove 1
20	134	107	143	4	161	101	209	25	150	72	..... Center Grove 2
51	133	202	170	6	315	79	308	31	226	95	..... Center Grove 3
63	38	51	46	0	75	24	68	20	47	36	..... Diamond Lake
48	26	37	38	0	61	16	64	5	44	15	..... Excelsior
71	306	219	341	5	334	240	440	51	336	112	..... Lakeville
13	52	94	75	2	130	33	105	18	66	49	..... Lloyd
67	91	126	120	4	198	60	182	38	129	71	..... Milford Twp
38	227	336	290	7	506	159	472	68	339	170	..... Okoboji Twp
07	142	171	168	5	238	109	249	31	174	78	..... Silver Lake
36	123	91	159	2	158	101	209	33	155	74	..... Spirit Lake N
83	364	349	356	15	569	289	675	100	494	224	..... Spirit Lake S
69	192	129	221	2	206	156	261	29	194	76	..... Spirit Lake Twp
00	54	78	74	2	116	42	129	23	85	54	..... Superior Richland
165	2522	2396	2899	65	3690	1930	4294	603	3148	1391	..... TOTAL

## DUBUQUE - 42 precincts

Precinct	US Senator		US Rep. - Dis 2		Governor			Secretary of State			Auditor of State		Treasurer
	DEM	REP	DEM	REP	DEM	REP	REF	DEM	REP	REF	REP	REF	
Absentee Ballots .....	1701	2099	2208	1671	2246	1573	17	2396	1312	50	2017	210	3292
Cascade Whitewater .....	190	420	319	299	379	251	7	397	196	17	354	44	393
Center Vernon .....	224	613	337	508	411	434	2	425	372	19	513	60	405
Concord .....	53	196	98	152	115	137	1	132	105	1	151	15	137
Dodge .....	74	221	124	170	137	160	2	155	118	7	179	28	160
Dub North .....	163	436	259	343	307	289	2	327	255	5	374	32	291
Dub South .....	274	601	392	489	476	402	1	509	325	13	529	52	441
Dubuque 1 .....	289	500	418	379	483	316	7	516	258	12	441	46	473
Dubuque 2 .....	309	804	466	649	566	562	3	592	478	20	717	55	523
Dubuque 3 .....	275	614	410	481	477	421	4	500	368	7	541	66	464
Dubuque 4 .....	385	535	528	399	586	349	9	605	288	15	484	71	517
Dubuque 5 .....	182	340	277	260	308	227	6	322	190	9	291	38	299
Dubuque 6 .....	162	393	256	300	298	259	1	314	225	3	350	34	288
Dubuque 7 .....	299	564	409	465	493	380	2	518	313	9	518	69	476
Dubuque 8 .....	273	410	380	308	450	240	5	478	183	12	363	48	446
Dubuque 9 .....	314	571	473	413	531	368	3	545	306	18	479	54	507
Dubuque 10 .....	347	464	467	356	505	312	5	552	227	10	402	57	501
Dubuque 11 .....	272	579	370	485	463	391	3	484	343	13	505	57	428
Dubuque 12 .....	276	311	385	207	421	168	3	434	136	11	250	45	394
Dubuque 13 .....	239	313	325	233	368	189	1	379	173	6	279	51	353
Dubuque 14 .....	283	352	408	239	434	217	3	435	173	15	285	59	401
Dubuque 15 .....	209	187	276	131	291	113	3	296	88	9	172	42	291
Dubuque 16 .....	264	262	359	177	381	155	3	373	134	18	243	51	308
Dubuque 17 .....	274	346	349	277	391	237	2	414	181	12	312	43	377
Dubuque 18 .....	177	363	271	277	315	236	6	317	196	16	306	51	304
Dubuque 19 .....	209	240	302	157	317	145	2	333	111	8	224	47	307
Dubuque 20 .....	183	152	231	114	253	96	2	246	80	8	126	30	246
Dubuque 21 .....	170	261	227	207	246	192	1	267	154	4	232	40	259
Dubuque 22 .....	263	420	344	346	410	293	2	413	250	20	372	60	394
Dyersville 1 .....	95	315	172	236	184	223	4	215	170	7	258	21	232
Dyersville 2 .....	91	270	154	210	204	173	1	198	158	6	236	16	201
Dyersville 3 .....	103	359	181	277	228	245	2	237	208	9	303	26	263
Farley .....	144	251	233	171	275	127	3	270	96	9	181	34	255
Iowa Taylor .....	231	451	345	340	409	276	5	438	208	15	360	57	428
Jefferson .....	86	262	151	206	179	177	4	178	140	9	214	33	176
Liberty .....	36	169	76	130	83	134	0	105	93	6	142	13	114
Mosalem .....	127	201	182	152	214	119	0	217	100	9	168	26	207
New Wine .....	65	223	127	166	128	171	0	160	116	3	186	15	154
Peru .....	104	267	160	218	209	168	3	200	154	8	238	34	196
Prairie Creek .....	86	112	119	81	132	73	0	140	56	4	91	15	142
Table Mound .....	285	643	410	522	477	449	8	516	367	17	563	57	486
Washington .....	38	76	56	64	75	39	1	78	33	1	53	11	69
<b>TOTAL .....</b>	<b>9824</b>	<b>17166</b>	<b>14034</b>	<b>13265</b>	<b>15855</b>	<b>11486</b>	<b>139</b>	<b>16626</b>	<b>9437</b>	<b>470</b>	<b>15002</b>	<b>1913</b>	<b>8704</b>

## EMMET - 12 precincts

Precinct	US Senator		US Rep. - Dis 5	Governor			Secretary of State			Auditor of State		Treasurer
	DEM	REP	REP	DEM	REP	REF	DEM	REP	REF	REP	REF	
Absentee Ballots .....	67	223	227	103	184	3	93	176	6	214	12	120
Armstrong Grove Ia Lk .....	125	228	256	190	153	2	163	158	6	217	27	202
Center Swan Lk Gruver .....	41	136	142	78	103	1	69	87	3	113	7	102
Denmark Jack Creek Ring .....	99	159	162	147	116	2	147	82	11	137	17	173
Ellsworth Lincoln Dolliver .....	32	84	93	48	70	0	52	51	3	78	4	60
Emmet Eville Twp .....	61	147	153	98	110	1	89	106	6	139	6	106
Estherville 1 .....	152	285	324	242	200	3	226	173	14	269	21	243
Estherville 2 .....	124	233	238	193	168	2	183	139	18	220	13	212
Estherville 3 .....	129	238	270	199	170	3	205	139	13	237	21	240
Estherville 4 .....	95	181	191	149	130	1	133	122	9	163	14	157
Estherville 5 .....	128	235	252	189	173	1	180	163	5	218	20	198
High Lk-12 Mi Lk-Walling .....	65	141	156	105	104	2	96	86	10	127	11	120
<b>TOTAL .....</b>	<b>1118</b>	<b>2290</b>	<b>2464</b>	<b>1741</b>	<b>1681</b>	<b>21</b>	<b>1636</b>	<b>1482</b>	<b>104</b>	<b>2132</b>	<b>172</b>	<b>8933</b>



# DUBUQUE

Treasurer of State		Secretary of Agriculture			Attorney General		Const. Amend #1		Const. Amend#2		Precinct
DEM	REP	DEM	REP	REF	DEM	REP	YES	NO	YES	NO	
192	1368	2144	1417	19	2684	1070	2320	442	1690	956	..... Absentee Ballots
198	177	383	191	6	480	115	307	73	235	136	..... Cascade Whitewater
205	378	404	368	7	528	265	476	121	366	205	..... Center Vernon
237	93	118	114	1	171	63	125	42	92	70	..... Concord
260	119	145	135	1	204	70	170	42	97	100	..... Dodge
287	272	300	248	0	399	180	365	87	253	171	..... Dub North
340	370	440	352	2	612	223	537	101	387	227	..... Dub South
378	276	473	256	7	610	168	551	88	401	198	..... Dubuque 1
423	535	532	504	4	725	363	724	118	570	229	..... Dubuque 2
464	383	457	365	5	598	262	555	121	448	212	..... Dubuque 3
537	322	553	308	2	683	210	546	94	400	212	..... Dubuque 4
599	199	299	181	4	376	131	327	61	251	124	..... Dubuque 5
688	239	268	239	3	367	168	336	67	241	138	..... Dubuque 6
770	339	466	331	5	606	226	517	110	385	215	..... Dubuque 7
846	187	445	187	5	537	128	429	83	291	192	..... Dubuque 8
917	312	512	311	3	635	231	573	103	465	195	..... Dubuque 9
1001	263	482	251	4	631	155	428	93	348	151	..... Dubuque 10
1038	361	440	358	6	558	266	503	105	402	170	..... Dubuque 11
1094	150	407	137	5	468	102	385	48	257	145	..... Dubuque 12
1155	177	378	152	2	422	121	347	57	264	134	..... Dubuque 13
1231	162	431	153	8	487	135	289	80	224	140	..... Dubuque 14
1291	95	293	80	1	327	64	263	47	174	130	..... Dubuque 15
1368	141	363	137	1	401	105	278	77	207	147	..... Dubuque 16
1477	202	380	189	6	464	136	321	70	228	144	..... Dubuque 17
1504	202	304	199	5	399	132	325	73	249	129	..... Dubuque 18
1607	128	311	119	4	363	82	296	53	202	139	..... Dubuque 19
1646	82	232	83	7	267	62	169	31	120	70	..... Dubuque 20
1739	174	246	160	2	293	130	279	63	195	125	..... Dubuque 21
1794	262	398	237	7	486	185	429	98	313	190	..... Dubuque 22
1832	148	183	186	4	281	110	208	37	150	84	..... Dyersville 1
1902	148	192	158	0	255	98	188	46	138	93	..... Dyersville 2
1963	183	219	214	3	314	134	236	57	178	114	..... Dyersville 3
2055	100	242	110	3	315	57	214	30	153	91	..... Farley
2128	204	405	226	3	529	126	418	99	293	204	..... Iowa Taylor
2270	155	171	151	2	225	108	154	58	122	92	..... Jefferson
2314	84	87	101	4	134	65	102	32	64	69	..... Liberty
2407	106	215	98	3	245	71	189	39	151	76	..... Mosalem
2454	111	126	137	2	200	79	137	32	88	78	..... New Wine
2496	151	184	162	0	242	114	194	43	137	98	..... Peru
2542	49	135	62	0	159	37	108	27	92	49	..... Prairie Creek
2686	393	476	371	4	628	256	550	131	417	227	..... Table Mound
2769	36	73	36	0	88	27	72	13	49	34	..... Washington
1704	9836	15312	9774	160	19396	6830	15940	3292	11787	6703	..... TOTAL

# EMMET

Treasurer of State		Secretary of Agriculture			Attorney General		Const. Amend #1		Const. Amend#2		Precinct
DEM	REP	DEM	REP	REF	DEM	REP	YES	NO	YES	NO	
20	162	94	177	3	139	139	184	51	157	59	..... Absentee Ballots
102	127	159	161	4	233	100	230	41	167	97	..... Armstrong Grove Ia Lk
82	75	66	91	0	102	61	121	19	82	50	..... Center Swan Lk Grüber
173	67	137	98	0	183	58	142	24	100	51	..... Denmark Jack Creek Ring
60	47	38	67	2	76	37	56	16	51	19	..... Ellsworth Lincoln Dolliver
106	92	81	117	2	117	77	114	16	92	31	..... Emmet Eville Twp
163	144	202	183	6	298	111	270	41	200	87	..... Estherville 1
112	123	181	146	6	241	93	222	30	158	82	..... Estherville 2
140	117	184	164	0	271	82	246	24	171	81	..... Estherville 3
157	104	129	124	3	186	84	154	17	115	50	..... Estherville 4
198	146	164	168	1	245	106	272	34	184	100	..... Estherville 5
120	75	89	103	3	135	60	138	19	100	45	..... High Lk-12 Mi Lk-Wall
933	1279	1524	1599	30	2226	1008	2149	332	1577	752	..... TOTAL

## FAYETTE - 29 precincts

Precinct	US Senator		US Rep. - Dis 2		Governor			Secretary of State			Auditor of State		Total
	DEM	REP	DEM	REP	DEM	REP	REF	DEM	REP	REF	REP	REF	
Absentee Ballots	312	771	419	681	490	586	17	538	504	30	732	50	572
Auburn	70	137	98	118	115	99	2	119	85	2	111	16	140
Banks	20	93	37	77	57	57	1	51	54	3	79	7	99
Bethel	23	68	42	60	53	50	1	51	41	3	60	4	64
Center	17	94	33	81	53	62	4	59	49	3	84	3	92
Clermont	32	242	59	226	96	188	0	110	160	3	226	9	241
Dover	12	146	31	134	49	118	1	48	112	4	142	4	150
Eden	56	126	79	117	106	87	3	100	70	8	106	11	116
Fairfield	29	167	57	161	94	123	0	92	109	5	144	15	171
Fayette	81	228	114	198	162	145	6	155	138	8	206	19	221
Fremont	37	118	60	111	78	93	2	85	70	5	118	8	129
Harlan	60	213	91	199	143	144	4	149	117	6	191	16	204
Illyria	41	131	61	118	93	89	0	91	82	3	124	7	131
Jefferson	48	121	71	98	102	66	2	95	67	6	102	14	113
Oelwein 1	150	302	221	256	285	195	2	268	187	8	303	17	311
Oelwein 2	162	216	213	195	281	129	3	256	132	11	204	38	241
Oelwein 3	167	221	241	171	289	121	7	286	105	12	188	26	217
Oelwein 4	187	372	268	318	354	231	1	342	226	6	347	24	361
Oran	58	150	95	126	125	94	1	128	80	4	124	12	136
Pleasant Valley	55	258	87	236	157	168	2	148	157	3	228	10	238
Putnam	14	107	29	95	34	89	2	41	79	3	96	6	109
Scott	10	83	25	69	35	57	1	33	59	0	73	1	81
Smithfield	21	88	28	87	43	71	1	45	60	4	93	8	102
Union	18	121	40	108	59	85	1	67	75	2	107	7	114
West Union 1	48	263	102	232	133	197	2	161	158	6	248	18	264
West Union 2	38	190	58	174	94	138	2	106	110	3	172	13	185
West Union 3	62	213	93	197	151	140	2	151	121	9	202	17	219
Westfield	9	74	16	71	35	51	1	36	46	3	70	5	77
Windsor	57	207	92	181	142	134	3	130	130	4	196	17	206
<b>TOTAL</b>	<b>1894</b>	<b>5520</b>	<b>2860</b>	<b>4895</b>	<b>3908</b>	<b>3807</b>	<b>74</b>	<b>3941</b>	<b>3383</b>	<b>167</b>	<b>5076</b>	<b>402</b>	<b>4614</b>

## FLOYD - 15 precincts

Precinct	US Senator		US Rep. - Dis 2		Governor			Secretary of State			Auditor of State		Total
	DEM	REP	DEM	REP	DEM	REP	REF	DEM	REP	REF	REP	REF	
Absentee Ballots	267	770	437	592	481	537	7	455	521	21	701	76	774
Cedar Niles	51	183	104	127	138	92	2	105	108	6	132	34	161
Charles City 1	143	367	220	291	272	242	6	256	226	11	304	66	366
Charles City 2	116	431	232	321	299	250	6	258	255	9	339	55	391
Charles City 3	157	355	256	252	302	210	6	259	203	21	272	58	330
Charles City 4	113	425	204	328	274	253	3	212	279	12	336	65	397
Floyd	66	267	133	197	158	171	1	147	157	4	203	36	234
Pleasant Grove Riverton	22	169	56	134	91	101	1	88	98	1	126	28	155
Rock Grove	172	340	259	253	332	189	3	268	207	19	283	75	351
Rockford	100	276	172	200	199	175	3	176	158	10	210	55	265
Rudd	53	167	74	146	105	109	1	91	106	4	131	27	158
Scott Union	67	206	109	158	148	125	4	133	112	10	147	41	188
St Charles	84	398	169	304	227	246	2	186	253	16	329	46	375
Ulster	12	98	31	81	39	72	2	40	60	0	75	9	84
<b>TOTAL</b>	<b>1423</b>	<b>4452</b>	<b>2456</b>	<b>3384</b>	<b>3065</b>	<b>2772</b>	<b>47</b>	<b>2674</b>	<b>2743</b>	<b>144</b>	<b>3588</b>	<b>671</b>	<b>4214</b>

# FAYETTE

Treasurer of State		Secretary of Agriculture			Attorney General		Const. Amend #1		Const. Amend#2		Precinct
DEM	REP	DEM	REP	REF	DEM	REP	YES	NO	YES	NO	
37	493	453	565	10	626	436	796	126	563	301	..... Absentee Ballots
40	59	120	76	2	155	53	130	19	79	62	..... Auburn
59	45	45	58	0	76	28	88	20	58	48	..... Banks
59	35	42	52	1	64	31	72	12	46	32	..... Berthel
58	51	45	64	1	75	34	78	20	67	26	..... Center
16	147	101	159	2	146	120	197	48	123	119	..... Clermont
65	97	49	110	1	86	74	115	35	85	67	..... Dover
96	71	90	77	2	112	65	115	30	67	72	..... Eden
89	100	74	124	2	119	76	136	38	85	75	..... Fairfield
59	128	134	152	1	201	97	237	42	161	106	..... Fayette
95	60	72	82	2	115	42	104	26	59	67	..... Fremont
60	104	129	137	3	199	74	202	37	127	109	..... Harlan
93	67	74	86	2	125	47	101	33	72	56	..... Illytia
03	56	87	76	0	121	41	128	30	94	59	..... Jefferson
81	177	243	203	2	338	125	350	64	246	151	..... Oelwein 1
61	109	253	121	8	317	75	297	60	183	160	..... Oelwein 2
87	87	255	105	9	326	55	304	45	191	141	..... Oelwein 3
40	201	296	233	6	407	148	419	80	277	200	..... Oelwein 4
38	67	108	96	2	154	50	151	33	91	87	..... Oran
60	128	119	175	0	203	101	219	36	131	98	..... Pleasant Valley
39	76	29	92	1	55	66	82	20	54	40	..... Putnam
42	45	28	58	1	47	39	61	19	47	29	..... Scott
62	48	38	66	2	71	40	89	17	54	46	..... Smithfield
72	65	50	88	0	84	51	99	38	75	58	..... Union
64	137	113	178	4	196	114	231	58	165	116	..... West Union 1
06	105	93	116	3	140	76	171	41	114	87	..... West Union 2
44	117	106	153	2	187	87	216	40	148	99	..... West Union 3
37	47	34	50	1	55	31	63	13	44	33	..... Westfield
36	118	117	139	5	164	96	184	45	128	96	..... Windsor
98	3040	3397	3691	75	4964	2372	5435	1125	3634	2640	..... TOTAL

# FLOYD

Treasurer of State		Secretary of Agriculture			Attorney General		Const. Amend #1		Const. Amend#2		Precinct
DEM	REP	DEM	REP	REF	DEM	REP	YES	NO	YES	NO	
518	475	426	543	7	565	435	857	79	579	287	..... Absentee Ballots
131	76	113	93	4	153	65	165	32	106	83	..... Cedar Niles
286	190	253	227	4	338	167	355	60	227	171	..... Charles City 1
289	219	252	241	11	326	196	390	69	266	177	..... Charles City 2
301	170	271	189	3	327	150	341	58	229	164	..... Charles City 3
257	237	208	271	4	304	197	388	61	282	148	..... Charles City 4
184	123	141	159	5	188	118	219	49	157	106	..... Pleasant Grove
96	80	69	107	2	117	67	133	35	82	79	..... Riverton
315	167	257	206	10	350	137	351	65	249	166	..... Rock Grove
217	133	185	165	5	247	109	272	41	176	129	..... Rockford
107	93	99	97	2	134	68	139	37	95	70	..... Rudd
144	95	128	119	4	169	82	174	37	120	81	..... Scott Union
217	227	177	258	2	252	189	340	61	254	134	..... St Charles
52	50	40	62	2	64	42	69	19	49	37	..... Ulster
114	2335	2619	2737	65	3534	2022	4193	703	2871	1832	..... TOTAL

## FRANKLIN - 18 precincts

Precinct	US Senator		US Rep. - Dis 5	Governor			Secretary of State			Auditor of State		Total
	DEM	REP	REP	DEM	REP	REF	DEM	REP	REF	REP	REF	
Absentee Ballots .....	87	378	383	182	273	6	167	266	9	339	22	174
Geneva .....	24	70	69	49	43	2	46	39	4	48	14	55
Grant Lee .....	42	149	150	96	93	2	82	103	0	125	13	91
Hamilton Coulter .....	17	119	124	67	68	0	57	73	1	107	10	55
Hampton Ward 1 .....	42	193	196	115	116	1	101	120	5	160	20	114
Hampton Ward 2 .....	45	284	287	174	161	0	129	182	9	240	20	167
Hampton Ward 3 .....	76	229	240	162	141	4	134	157	3	206	15	159
Hampton Ward 4 .....	65	231	236	165	133	0	138	142	6	203	26	155
Ingham .....	26	85	87	63	46	1	55	46	0	66	6	57
Marion .....	46	252	255	134	159	0	101	181	4	213	20	133
Morgan Dows-Hd 18 .....	34	92	92	73	50	1	56	60	1	75	9	74
Mott .....	27	168	165	102	92	1	76	101	3	142	7	86
Oakland .....	27	69	67	46	52	0	44	47	1	55	4	54
Osceola .....	19	72	70	39	52	1	42	44	3	59	7	47
Reeve .....	11	105	106	53	62	0	41	68	0	84	6	53
Richland Wisner .....	22	116	119	58	79	1	47	81	2	111	5	71
Ross West Fork .....	94	408	412	258	240	7	197	271	10	333	59	243
Scott .....	18	109	115	55	71	0	40	76	2	96	5	43
<b>TOTAL .....</b>	<b>722</b>	<b>3129</b>	<b>3173</b>	<b>1891</b>	<b>1931</b>	<b>27</b>	<b>1553</b>	<b>2057</b>	<b>63</b>	<b>2662</b>	<b>268</b>	<b>1822</b>

## FREMONT - 14 precincts

Precinct	US Senator		US Rep. - Dis 4		Governor			Secretary of State			Auditor of State		Total
	DEM	REP	DEM	REP	DEM	REP	REF	DEM	REP	REF	REP	REF	
Absentee Ballots .....	40	186	39	182	41	186	2	44	169	10	181	9	59
Benton .....	21	59	22	60	26	56	0	30	44	1	58	0	32
Farragut .....	109	312	114	303	141	292	1	154	246	18	301	26	199
Green .....	77	266	84	257	95	253	2	114	213	9	264	17	119
Hamburg 1 .....	28	122	31	118	45	106	0	56	80	3	104	11	66
Hamburg 2 .....	31	73	27	77	28	78	0	41	62	0	77	5	50
Hamburg 3 .....	24	71	21	76	27	71	0	33	53	4	64	13	46
Montoe .....	25	68	29	64	37	59	0	45	39	3	63	3	49
Riverside .....	24	72	27	69	30	70	0	34	59	0	69	1	38
Riverton .....	38	147	43	139	52	133	1	69	104	5	135	12	96
Scott .....	51	63	44	72	53	65	1	56	48	6	72	12	68
Sidney Prairie 1 .....	72	208	80	198	99	184	2	102	159	9	195	11	123
Sidney Prairie 2 .....	66	202	75	194	89	189	1	97	156	7	189	12	116
Washington .....	27	108	30	106	31	106	0	41	86	4	104	5	57
<b>TOTAL .....</b>	<b>633</b>	<b>1957</b>	<b>666</b>	<b>1915</b>	<b>794</b>	<b>1848</b>	<b>10</b>	<b>916</b>	<b>1518</b>	<b>79</b>	<b>1876</b>	<b>137</b>	<b>1129</b>

## GREENE - 18 precincts

Precinct	US Senator		US Rep. - Dis 5	Governor			Secretary of State			Auditor of State		Total
	DEM	REP	REP	DEM	REP	REF	DEM	REP	REF	REP	REF	
Absentee Ballots .....	98	280	289	159	219	4	165	197	10	254	14	197
Bristol .....	18	62	60	38	45	0	33	43	1	54	4	41
Cedar .....	19	49	57	40	31	0	35	30	1	51	1	37
Dawson .....	31	51	51	54	29	0	51	31	0	47	4	60
Franklin .....	18	55	57	33	39	0	31	39	0	52	2	39
Grant .....	21	79	78	53	48	1	49	45	3	71	3	52
Greenbrier .....	7	48	45	16	41	0	24	30	2	46	3	22
Hardin .....	14	65	62	39	41	1	39	36	1	50	6	43
Highland .....	80	171	166	139	118	1	126	106	6	141	15	165
Jackson .....	22	68	62	54	35	1	41	40	2	51	7	49
Jefferson 1 .....	224	595	609	455	371	4	389	402	14	552	47	481
Jefferson 2 .....	187	453	444	378	272	2	339	252	11	416	31	303
Junction .....	97	257	257	208	156	0	186	152	5	230	19	225

# FRANKLIN

Treasurer of State		Secretary of Agriculture			Attorney General		Const. Amend #1		Const. Amend#2		Precinct
DEM	REP	DEM	REP	REF	DEM	REP	YES	NO	YES	NO	
74	257	124	305	4	238	206	333	59	265	89	..... Absentee Ballots
55	31	42	49	1	69	21	65	9	44	22	..... Geneva
91	88	47	140	2	129	59	145	25	111	41	..... Grant Lee
55	73	35	97	1	88	46	82	18	58	37	..... Hamilton Coulter
18	102	93	128	0	162	63	173	20	136	52	..... Hampton Ward 1
65	150	106	210	2	221	98	259	23	183	82	..... Hampton Ward 2
59	126	121	170	0	193	100	236	23	172	62	..... Hampton Ward 3
55	128	119	163	1	203	86	226	25	177	57	..... Hampton Ward 4
57	42	53	54	0	78	30	71	13	49	27	..... Ingham
33	140	88	194	0	190	96	193	29	156	53	..... Marion
74	42	45	69	0	98	23	91	9	61	29	..... Morgan Dows-Hd18
86	94	57	123	1	132	56	132	14	114	25	..... Mott
54	34	39	53	0	66	26	81	10	64	25	..... Oakland
47	40	27	64	0	60	31	59	13	43	22	..... Osceola
53	55	29	80	0	81	28	82	12	71	14	..... Reeve
60	70	42	92	0	86	48	95	12	66	36	..... Richland Wisner
143	227	163	294	3	324	154	364	47	284	112	..... Ross West Fork
43	72	31	85	0	73	49	87	14	63	32	..... Scott
122	1771	1261	2370	15	2491	1220	2774	375	2117	817	..... TOTAL

# FREMONT

Treasurer of State		Secretary of Agriculture			Attorney General		Const. Amend #1		Const. Amend#2		Precinct
DEM	REP	DEM	REP	REF	DEM	REP	YES	NO	YES	NO	
59	156	48	165	3	68	143	174	16	118	56	..... Absentee Ballots
32	44	31	46	1	37	35	67	6	55	14	..... Benton
90	219	137	257	7	222	179	308	43	223	104	..... Farragut
39	191	114	212	5	159	161	242	51	179	100	..... Green
66	69	51	79	5	72	60	113	17	73	51	..... Hamburg 1
50	54	38	65	1	50	51	71	13	51	28	..... Hamburg 2
46	42	35	49	2	41	39	66	9	50	20	..... Hamburg 3
49	42	42	44	0	55	32	52	18	31	31	..... Monroe
38	54	34	57	1	51	41	62	17	49	25	..... Riverside
96	87	68	105	1	101	68	156	12	100	59	..... Riverton
68	42	61	48	1	69	35	87	6	60	34	..... Scott
123	140	105	162	1	158	100	210	30	143	74	..... Sidney Prairie 1
116	144	91	157	4	127	122	159	37	123	64	..... Sidney Prairie 2
57	71	44	84	0	63	60	97	17	72	41	..... Washington
129	1355	899	1530	32	1273	1126	1864	292	1327	701	..... TOTAL

# GREENE

Treasurer of State		Secretary of Agriculture			Attorney General		Const. Amend #1		Const. Amend#2		Precinct
DEM	REP	DEM	REP	REF	DEM	REP	YES	NO	YES	NO	
197	169	150	209	2	238	128	269	46	180	90	..... Absentee Ballots
41	36	31	40	0	51	30	50	17	36	25	..... Bristol
37	31	36	32	0	56	15	52	6	35	19	..... Cedar
60	19	58	23	0	70	12	60	8	47	15	..... Dawson
39	30	32	35	0	56	16	51	10	42	20	..... Franklin
52	46	56	41	1	74	25	76	17	51	36	..... Grant
22	30	26	30	0	38	17	41	10	26	21	..... Greenbrier
43	33	40	37	0	59	16	64	8	42	20	..... Hardin
165	74	142	87	1	199	48	177	30	138	50	..... Highland
49	31	41	40	1	71	16	65	18	47	31	..... Jackson
481	314	391	386	5	599	205	623	86	458	196	..... Jefferson 1
403	207	361	250	1	505	126	478	77	377	143	..... Jefferson 2
225	116	195	146	3	277	69	273	29	190	101	..... Junction

GREENE - 18 precincts (cont.)

Precinct	US Senator		US Rep. - Dis 5	Governor			Secretary of State			Auditor of State	
	DEM	REP	REP	DEM	REP	REF	DEM	REP	REF	REP	REF
Kendrick.....	16	66	64	45	40	1	39	40	0	59	1
Paton.....	55	122	126	96	82	1	90	76	2	110	7
Scranton.....	73	178	178	138	118	1	121	105	11	146	17
Washington.....	61	124	124	109	78	0	97	81	4	116	13
Willow.....	12	48	44	25	35	0	29	28	1	40	2
<b>TOTAL.....</b>	<b>1053</b>	<b>2771</b>	<b>2773</b>	<b>2081</b>	<b>1798</b>	<b>17</b>	<b>1894</b>	<b>1733</b>	<b>74</b>	<b>2486</b>	<b>190</b>

GRUNDY - 8 precincts

Precinct	US Senator		US Rep. - Dis 2		Governor			Secretary of State			Auditor of State	
	DEM	REP	DEM	REP	DEM	REP	REF	DEM	REP	REF	REP	REF
Absentee Ballots ...	109	509	185	424	238	369	3	240	344	4	454	25
Pct 1.....	140	501	200	432	280	361	4	273	347	12	474	33
Pct 2.....	34	184	51	169	76	144	0	80	130	2	167	13
Pct 3.....	51	489	105	432	173	363	3	169	344	8	433	18
Pct 4.....	24	205	41	188	56	173	0	64	152	2	178	9
Pct 5.....	142	629	268	500	340	421	2	324	409	12	534	39
Pct 6.....	152	731	248	625	351	521	2	355	489	13	627	37
Pct 7.....	127	752	244	623	402	466	5	360	468	12	632	44
<b>TOTAL.....</b>	<b>779</b>	<b>4000</b>	<b>1342</b>	<b>3393</b>	<b>1916</b>	<b>2818</b>	<b>19</b>	<b>1865</b>	<b>2683</b>	<b>65</b>	<b>3499</b>	<b>218</b>

GUTHRIE - 19 precincts

Precinct	US Senator		US Rep. - Dis 4		Governor			Secretary of State			Auditor of State	
	DEM	REP	DEM	REP	DEM	REP	REF	DEM	REP	REF	REP	REF
Absentee Ballots .....	137	453	169	413	231	360	2	237	328	11	411	27
Baker.....	21	67	28	58	47	43	0	48	34	1	66	3
Bear Grove.....	13	48	17	45	30	31	0	26	29	3	43	3
Beaver.....	58	147	70	132	106	104	0	96	103	7	143	15
Cass (Panora & Yale) ..	195	550	254	483	378	372	4	350	368	15	502	33
Dodge.....	45	113	63	97	76	80	2	67	89	4	111	10
Grant Adair.....	19	94	28	84	50	65	0	44	65	0	86	5
Highland.....	65	145	81	131	114	101	2	114	88	1	123	7
Jackson.....	30	64	41	53	51	43	0	50	38	3	58	8
Orange.....	12	26	12	24	22	16	0	20	15	1	24	0
Penn.....	66	107	74	97	98	74	0	95	72	3	104	9
Richland Jamaica.....	58	62	60	61	86	36	0	77	36	4	57	14
Richland Yale.....	22	74	33	63	48	51	0	45	48	0	67	3
Seeley.....	23	58	26	52	43	39	0	38	39	2	56	3
Stuart.....	113	239	127	221	211	147	1	203	140	3	208	18
Thompson Casey.....	58	159	61	155	117	103	1	116	90	4	141	17
Union.....	11	54	17	48	26	42	0	24	37	4	50	3
Valley.....	153	508	207	447	352	319	4	332	305	13	461	27
Victory.....	53	145	50	149	97	105	0	90	102	6	155	6
<b>TOTAL.....</b>	<b>1152</b>	<b>3113</b>	<b>1418</b>	<b>2813</b>	<b>2183</b>	<b>2131</b>	<b>16</b>	<b>2072</b>	<b>2026</b>	<b>85</b>	<b>2866</b>	<b>213</b>

## GREENE

Treasurer of State		Secretary of Agriculture			Attorney General		Const. Amend #1		Const. Amend#2		Precinct
DEM	REP	DEM	REP	REF	DEM	REP	YES	NO	YES	NO	
55	24	39	38	1	71	14	60	14	50	13	..... Kendrick
17	50	93	72	1	141	32	118	18	91	37	..... Paton
49	81	136	98	0	195	46	168	30	115	65	..... Scranton
17	60	105	74	0	144	40	127	21	73	63	..... Washington
37	18	27	30	0	45	15	42	4	26	14	..... Willow
89	1369	1959	1668	16	2889	870	2794	449	2024	959	..... TOTAL

## GRUNDY

Treasurer of State		Secretary of Agriculture			Attorney General		Const. Amend #1		Const. Amend#2		Precinct
DEM	REP	DEM	REP	REF	DEM	REP	YES	NO	YES	NO	
42	332	180	397	2	306	289	448	87	350	170	..... Absentee Ballots
98	326	257	368	6	382	251	480	97	362	195	..... Pct 1
87	122	67	142	2	126	84	145	36	122	51	..... Pct 2
69	332	132	386	3	254	272	319	106	251	152	..... Pct 3
65	144	46	168	0	103	117	137	49	103	76	..... Pct 4
29	389	299	430	3	420	318	514	123	343	260	..... Pct 5
51	480	322	522	1	447	393	583	125	461	205	..... Pct 6
63	449	298	518	7	488	341	618	114	470	230	..... Pct 7
404	2574	1601	2931	24	2526	2065	3244	737	2462	1339	..... TOTAL

## GUTHRIE

Treasurer of State		Secretary of Agriculture			Attorney General		Const. Amend #1		Const. Amend#2		Precinct
DEM	REP	DEM	REP	REF	DEM	REP	YES	NO	YES	NO	
78	289	206	339	7	338	241	399	77	299	138	..... Absentee Ballots
52	30	44	40	0	76	12	68	12	55	18	..... Baker
27	31	24	33	1	46	14	46	10	33	19	..... Bear Grove
08	93	106	93	2	144	60	142	38	88	79	..... Beaver
81	342	368	346	5	519	203	555	104	420	201	..... Cass (Panora & Yale)
91	62	75	73	0	122	34	110	27	79	42	..... Dodge
56	52	36	67	1	81	32	87	15	59	35	..... Grant Adair
27	67	118	80	0	157	51	124	27	86	51	..... Highland
66	28	53	38	0	82	14	76	9	49	31	..... Jackson
21	12	25	9	0	28	7	25	8	16	12	..... Orange
00	65	95	74	2	120	49	117	30	93	48	..... Penn
83	32	77	37	2	99	16	94	11	62	39	..... Richland Jamaica
54	40	46	46	0	73	23	73	7	56	21	..... Richland Yale
55	23	43	34	0	70	10	49	15	34	24	..... Seeley
122	112	210	125	0	277	70	266	42	184	100	..... Stuart
20	83	109	95	2	164	47	151	33	95	66	..... Thompson Casey
21	42	28	39	0	43	23	35	12	29	14	..... Union
480	246	316	299	6	517	135	432	104	314	176	..... Valley
96	101	96	102	0	123	76	141	37	108	59	..... Victory
438	1750	2075	1969	28	3079	1117	2990	618	2159	1173	..... TOTAL

## HARRISON - 27 precincts

Precinct	US Senator		US Rep. - Dis 4			Governor			Secretary of State			Auditor of State	
	DEM	REP	DEM	REP	REF	DEM	REP	REF	DEM	REP	REF	REP	REF
Absentee Ballots	71	315	72	317		93	298	1	105	264	8	319	1
Allen	8	42	12	34		13	35	1	18	28	1	36	2
Boyer	14	72	17	69		24	64	1	33	48	2	67	1
Calhoun	16	59	14	59		20	57	0	25	47	0	56	3
Cass	14	48	19	43		21	44	0	26	28	3	40	2
Cincinnati	12	30	13	27		16	26	0	22	19	0	27	1
Clay	7	17	8	17		13	14	0	10	14	2	19	1
Douglas	19	44	23	40		24	39	0	23	34	3	45	1
Dunlap	120	211	131	198		173	162	2	170	146	10	207	15
Harrison	32	40	35	37		41	34	0	44	25	1	45	4
Jackson	31	119	35	115		44	108	1	37	87	2	118	3
Jefferson	31	106	33	100		40	97	0	51	70	5	93	8
Lagrange	26	72	28	66		38	64	1	36	54	3	70	4
Lincoln	10	43	11	41		13	42	0	13	36	0	36	3
Little Sioux	45	62	43	64		58	50	0	60	38	6	62	5
Logan	94	317	108	298		140	293	1	161	217	9	302	15
Magnolia	39	147	43	145		58	137	2	60	110	5	131	15
Missouri Valley 1	96	209	105	203		136	172	1	140	148	12	228	16
Missouri Valley 2	83	167	79	167		122	130	0	124	100	9	169	18
Missouri Valley 3	47	74	51	74		62	63	0	66	48	8	82	4
Morgan	50	99	53	99		64	89	1	63	73	3	102	8
Raglan	11	57	14	52		19	48	0	19	44	3	55	7
St John	75	209	76	211		109	176	1	113	153	9	204	18
Taylor	49	94	58	85		72	70	0	73	60	4	90	9
Union	20	50	22	48		24	48	0	23	41	2	51	3
Washington	58	142	66	137		71	130	3	81	110	8	136	12
Woodbine	83	341	94	331		126	299	2	160	231	14	310	37
<b>TOTAL</b>	<b>1161</b>	<b>3186</b>	<b>1263</b>	<b>3077</b>		<b>1634</b>	<b>2789</b>	<b>18</b>	<b>1776</b>	<b>2273</b>	<b>132</b>	<b>3100</b>	<b>223</b>

## HENRY - 20 precincts

Precinct	US Senator		US Rep. - Dis 3			Governor			Secretary of State			Auditor of State	
	DEM	REP	DEM	REP	REF	DEM	REP	REF	DEM	REP	REF	REP	REF
Absentee Ballots	459	799	707	513	12	854	418	10	636	534	26	776	84
Baltimore	76	154	132	94	5	139	96	4	103	110	9	142	32
Canaan	35	115	74	70	4	97	56	0	61	78	3	102	15
Center	56	260	139	174	4	186	140	0	98	192	6	240	23
Hillsboro	22	55	47	33	1	49	33	0	35	37	5	49	8
Jackson	38	94	68	60	2	91	44	0	57	62	3	86	11
Jefferson	109	351	217	220	5	275	191	3	215	207	3	290	30
Marion	28	100	70	62	0	73	60	0	42	79	3	99	11
Mt Pleasant 1	192	449	362	262	16	435	218	7	319	284	22	437	53
Mt Pleasant 2	134	344	264	205	11	330	156	5	217	231	12	334	38
Mt Pleasant 3	164	378	310	218	11	411	145	5	269	229	21	349	49
Mt Pleasant 4	101	355	218	226	6	295	166	3	181	243	14	345	25
New London City	213	368	357	218	8	384	201	3	303	243	11	362	54
New London Twp	40	138	90	83	1	96	81	2	69	93	2	115	16
Rome	31	39	52	19	1	55	18	1	46	23	2	37	5
Salem	58	177	116	111	2	146	94	2	95	115	4	155	21
Scott	103	320	200	220	4	265	165	2	165	232	11	321	26
Tippecanoe	55	156	116	91	2	136	77	2	88	108	4	149	12
Trenton	43	111	77	77	1	94	65	2	61	71	5	106	11
Wayne	52	228	110	162	4	163	122	0	86	177	4	220	15
<b>TOTAL</b>	<b>2009</b>	<b>4991</b>	<b>3726</b>	<b>3118</b>	<b>100</b>	<b>4574</b>	<b>2546</b>	<b>48</b>	<b>3146</b>	<b>3348</b>	<b>170</b>	<b>4714</b>	<b>539</b>



# HARRISON

Treasurer of State		Secretary of Agriculture			Attorney General		Const. Amend #1		Const. Amend #2		Precinct
DEM	REP	DEM	REP	REF	DEM	REP	YES	NO	YES	NO	
26	258	112	260	2	155	217	208	65	186	89	..... Absentee Ballots
24	22	19	29	0	24	21	33	13	26	20	..... Allen
41	43	29	54	0	45	37	61	13	45	27	..... Boyer
43	38	23	44	3	36	34	56	10	34	34	..... Calhoun
11	26	25	33	0	37	18	43	9	25	22	..... Cass
20	20	19	21	0	25	15	26	4	23	11	..... Cincinnati
0	14	12	12	0	10	12	20	4	13	9	..... Clay
6	24	26	32	1	39	20	41	13	31	20	..... Douglas
00	127	162	154	3	211	107	258	38	166	109	..... Dunlap
46	24	41	25	0	47	18	51	12	33	28	..... Harrison
67	86	47	94	1	63	75	100	23	58	66	..... Jackson
64	62	52	67	2	68	51	94	20	64	47	..... Jefferson
47	46	36	50	3	50	42	75	14	47	35	..... Lagrange
5	35	12	38	0	15	33	33	7	13	23	..... Lincoln
33	43	61	40	2	71	31	69	17	44	42	..... Little Sioux
22	203	154	225	2	217	167	303	47	197	132	..... Logan
76	96	60	111	2	79	89	112	44	83	77	..... Magnolia
37	135	139	144	2	174	115	224	47	160	109	..... Missouri Valley 1
33	105	116	117	0	152	81	184	27	120	97	..... Missouri Valley 2
74	45	63	45	0	76	37	89	15	54	48	..... Missouri Valley 3
70	70	56	79	3	74	67	101	17	66	52	..... Morgan
12	42	21	43	0	30	36	56	15	41	27	..... Raglan
31	141	104	158	4	147	123	199	57	133	125	..... St John
32	55	73	62	1	87	50	83	26	54	55	..... Taylor
29	38	25	39	3	38	29	38	21	26	29	..... Union
94	101	83	101	3	108	85	155	41	94	88	..... Washington
31	221	148	240	2	199	189	279	63	183	158	..... Woodbine
254	2120	1718	2317	39	2277	1799	2991	682	2019	1579	..... TOTAL

# HENRY

Treasurer of State		Secretary of Agriculture			Attorney General		Const. Amend #1		Const. Amend #2		Precinct
DEM	REP	DEM	REP	REF	DEM	REP	YES	NO	YES	NO	
01	492	563	588	14	761	419	942	123	686	277	..... Absentee Ballots
15	104	102	114	3	125	91	179	21	118	73	..... Baltimore
77	63	61	73	1	97	43	113	21	76	48	..... Canaan
28	167	98	189	4	148	144	238	42	186	77	..... Center
46	35	39	40	1	54	25	59	9	39	24	..... Hillsboro
71	53	49	74	0	83	40	92	22	64	47	..... Jackson
48	182	175	236	10	289	140	295	75	242	115	..... Jefferson
37	65	51	67	1	72	47	96	16	75	31	..... Marion
55	265	286	311	14	413	195	460	85	351	163	..... Mt Pleasant 1
55	197	199	244	9	289	164	369	57	289	134	..... Mt Pleasant 2
34	192	261	243	13	349	163	411	57	307	135	..... Mt Pleasant 3
13	223	182	246	5	252	177	350	55	286	104	..... Mt Pleasant 4
56	216	309	234	6	395	157	428	83	329	159	..... New London City
03	77	63	95	4	95	71	128	15	90	45	..... New London Twp
50	20	39	30	1	55	14	45	11	31	23	..... Rome
08	108	99	118	1	133	76	165	30	117	64	..... Salem
24	188	172	227	4	243	163	323	45	247	106	..... Scott
08	94	88	107	4	125	74	163	23	121	60	..... Tippecanoe
83	63	63	79	2	88	54	110	30	74	60	..... Trenton
08	153	89	174	2	150	113	226	30	182	66	..... Wayne
40	2957	2988	3489	99	4216	2370	5192	850	3910	1811	..... TOTAL

## HOWARD - 18 precincts

Precinct	US Senator		US Rep. - Dis 2		Governor			Secretary of State			Auditor of State	
	DEM	REP	DEM	REP	DEM	REP	REF	DEM	REP	REF	REP	REF
Absentee Ballots ...	108	265	178	192	182	184	5	186	167	8	249	18
Alton Pct .....	85	173	139	124	147	114	2	138	105	7	146	21
Albion .....	24	77	37	64	48	55	0	45	46	3	74	6
Chester .....	28	81	54	56	54	54	1	53	45	5	69	8
Cresco 1A .....	52	121	83	92	100	75	1	101	65	2	118	9
Cresco 1B .....												
Vernon Springs	94	254	162	182	198	147	3	207	115	11	223	21
Cresco 2 .....	87	379	185	277	243	228	3	218	223	8	339	29
Cresco 3 .....	113	319	212	220	268	165	4	254	149	11	292	30
Forest City Twp ...	58	199	102	153	108	142	3	120	108	14	183	27
Howard .....	45	178	102	117	113	111	1	112	89	6	134	18
Howard Center ....	34	74	45	63	59	49	0	58	42	2	82	1
Jamestown .....	20	56	31	46	29	45	0	28	38	4	48	9
New Oregon .....	79	277	169	187	225	127	2	230	104	13	227	24
Oak Dale .....	10	44	20	34	18	36	1	26	27	1	43	3
Paris 1 .....	14	26	18	22	24	16	0	24	11	5	25	2
Paris 2 .....	21	70	51	43	61	28	3	57	25	5	49	13
Riceville .....	14	78	30	61	39	52	1	37	44	5	64	7
Saratoga .....	15	78	34	61	37	58	1	43	46	3	67	8
<b>TOTAL</b> .....	<b>901</b>	<b>2749</b>	<b>1652</b>	<b>1994</b>	<b>1953</b>	<b>1686</b>	<b>31</b>	<b>1937</b>	<b>1449</b>	<b>113</b>	<b>2432</b>	<b>256</b>

## HUMBOLDT - 18 precincts

Precinct	US Senator		US Rep. - Dis 5	Governor			Secretary of State			Auditor of State	
	DEM	REP	REP	DEM	REP	REF	DEM	REP	REF	REP	REF
Absentee Ballots .....	94	391	398	186	301	1	163	300	15	370	14
Avery .....	23	62	60	51	34	0	37	40	4	51	10
Beaver .....	23	77	77	48	52	0	41	57	2	79	5
Corinth .....	18	135	132	55	99	0	44	101	2	119	8
Dakota City .....	49	179	180	108	120	1	101	112	11	150	31
Delana 4 .....	43	143	147	95	96	0	82	99	5	133	14
Gilmore City .....	25	68	70	50	46	0	42	48	3	66	3
Grove 3 .....	8	63	60	26	46	0	25	47	0	54	3
Humboldt Township .....	35	144	139	97	87	1	87	84	4	126	6
Humboldt Ward 1 .....	76	438	435	246	272	1	207	289	5	405	28
Humboldt Ward 2 .....	85	386	378	228	245	0	200	245	10	345	22
Humboldt Ward 3 .....	82	367	353	224	231	0	173	252	10	326	20
Lake .....	18	121	120	59	79	1	46	82	6	99	8
Norway 5 .....	41	68	79	64	43	2	58	44	4	65	15
Rutland .....	45	163	168	93	118	3	91	108	3	139	14
Vernon .....	34	136	138	92	78	0	70	88	4	119	10
Wacousta .....	13	64	63	28	46	2	29	36	2	49	4
Weaver .....	12	52	52	31	36	1	28	33	2	45	3
<b>TOTAL</b> .....	<b>724</b>	<b>3057</b>	<b>3049</b>	<b>1781</b>	<b>2029</b>	<b>13</b>	<b>1524</b>	<b>2065</b>	<b>92</b>	<b>2740</b>	<b>218</b>

Treasurer of State		Secretary of Agriculture			Attorney General		Const. Amend #1		Const. Amend#2		Precinct
DEM	REP	DEM	REP	REF	DEM	REP	YES	NO	YES	NO	
1	155	171	182	3	225	137	237	47	163	109	..... Absentee Ballots
6	77	140	101	5	159	95	159	51	111	94	..... Afton Pct
5	41	46	50	0	59	36	68	14	47	37	..... Albion
6	41	55	41	0	59	45	71	16	57	31	..... Chester
0	61	92	73	1	117	54	128	12	77	59	..... Cresco 1A
											..... Cresco 1B
8	93	193	127	1	247	90	255	36	172	112	..... Vernon Springs
6	193	179	250	2	273	182	342	48	258	119	..... Cresco 2
7	119	220	168	5	305	117	319	47	215	142	..... Cresco 3
6	96	111	119	6	141	103	180	34	114	101	..... Forest City Twp
6	58	115	83	2	133	80	149	37	118	70	..... Howard
5	29	57	44	0	76	25	78	9	53	32	..... Howard Center
6	36	27	41	0	42	29	53	18	35	34	..... Jamestown
2	75	195	143	4	264	78	243	59	163	130	..... New Oregon
0	23	20	30	1	35	20	36	10	30	17	..... Oak Dale
0	10	26	15	0	27	11	27	7	20	14	..... Paris 1
1	17	61	28	0	65	22	66	14	43	37	..... Paris 2
3	36	32	46	3	55	32	62	15	42	32	..... Riceville
0	41	36	51	0	53	40	52	27	48	29	..... Saratoga
248	1201	1776	1592	33	2335	1196	2525	501	1766	1199	..... TOTAL

HUMBOLDT

Treasurer of State		Secretary of Agriculture			Attorney General		Const. Amend #1		Const. Amend#2		Precinct
DEM	REP	DEM	REP	REF	DEM	REP	YES	NO	YES	NO	
15	268	148	301	0	261	212	365	63	239	125	..... Absentee Ballots
2	27	46	29	0	61	20	53	11	30	25	..... Avery
4	48	40	50	1	68	32	61	19	48	26	..... Beaver
2	69	54	85	1	99	52	108	25	91	30	..... Corinth
7	79	110	98	3	167	56	174	28	122	62	..... Dakota City
2	77	72	108	0	132	53	122	27	87	49	..... Delana 4
0	41	42	44	0	56	37	68	7	58	16	..... Gilmore City
8	32	24	44	0	50	20	51	9	40	15	..... Grove 3
4	72	75	88	0	127	49	102	23	68	47	..... Humboldt Township
55	224	201	276	5	361	144	355	54	262	109	..... Humboldt Ward 1
37	204	200	240	1	319	139	299	70	246	101	..... Humboldt Ward 2
33	193	177	239	0	311	130	296	42	200	97	..... Humboldt Ward 3
2	65	49	79	0	93	38	99	25	64	39	..... Lake
4	41	58	46	1	83	23	76	11	59	24	..... Norway 5
7	83	87	99	1	150	52	165	20	106	60	..... Rutland
6	71	69	83	0	113	48	116	18	72	54	..... Vernon
1	27	26	38	1	51	23	44	22	30	34	..... Wacousta
6	30	19	35	1	49	16	47	13	34	24	..... Weaver
125	1651	1497	1982	15	2551	1144	2601	487	1856	937	..... TOTAL

## IDA - 11 precincts

Precinct	US Senator		US Rep. - Dis 5	Governor			Secretary of State			Auditor of State	
	DEM	REP	REP	DEM	REP	REF	DEM	REP	REF	REP	REF
Absentee Ballots .....	62	244	246	112	195	3	104	169	7	207	10
Battle Logan West .....	23	102	89	53	76	1	31	75	2	72	2
Blaine Hayes .....	52	198	176	90	162	1	75	141	6	150	7
Corwin Logan East .....	15	97	79	47	70	0	24	65	1	67	1
Galva Silver Creek .....	38	219	196	102	155	5	76	150	0	165	6
Garfield Grant .....	12	91	82	35	71	2	31	59	2	64	9
Griggs Douglas .....	124	521	470	309	358	4	205	340	8	371	12
Ida Grove 1 .....	33	223	182	105	156	0	68	137	2	160	9
Ida Grove 2 .....	45	262	214	137	192	1	83	161	1	172	9
Ida Grove 3 .....	42	153	114	83	123	3	63	81	6	106	9
Maple .....	66	236	197	131	172	5	100	145	9	166	9
<b>TOTAL</b> .....	<b>512</b>	<b>2346</b>	<b>2045</b>	<b>1204</b>	<b>1730</b>	<b>25</b>	<b>860</b>	<b>1523</b>	<b>44</b>	<b>1700</b>	<b>68</b>

## IOWA - 20 precincts

Precinct	US Senator		US Rep. - Dis 2		Governor			Secretary of State			Auditor of State	
	DEM	REP	DEM	REP	DEM	REP	REF	DEM	REP	REF	REP	REF
Absentee Ballots ...	187	485	250	416	291	372	8	299	344	9	461	46
Dayton .....	19	85	25	78	35	67	2	42	54	3	67	9
English 1 .....	43	92	52	80	65	69	5	56	67	4	81	15
English 2 .....	107	265	143	224	208	166	5	180	165	10	242	26
Fillmore .....	54	125	82	95	103	72	1	102	61	11	103	15
Greene .....	49	124	66	104	94	79	0	79	83	4	111	13
Hartford 1 .....	34	93	44	81	65	56	1	64	56	2	80	10
Hartford 2 .....	86	277	130	237	180	181	4	180	163	10	238	23
Hilton .....	26	192	47	177	82	139	2	75	126	7	170	11
Honey Creek .....	21	75	27	68	42	53	1	39	50	3	69	8
Iowa .....	28	167	41	158	72	122	4	80	102	5	145	10
Lenox .....	143	417	222	331	299	254	6	247	275	11	362	47
Lincoln .....	22	54	30	46	34	40	3	34	36	3	43	3
Marengo .....	205	699	296	608	486	415	11	442	399	31	610	88
Pilot .....	30	98	54	75	66	63	0	58	67	4	91	11
Sumner .....	20	96	35	81	53	63	0	43	64	6	80	5
Troy .....	19	119	38	101	59	82	0	56	74	4	108	7
Washington .....	52	153	78	129	115	90	1	100	93	3	129	19
Williamsburg .....	202	634	310	523	440	397	10	416	386	15	597	53
York .....	16	89	27	78	31	75	0	36	64	1	82	3
<b>TOTAL</b> .....	<b>1363</b>	<b>4339</b>	<b>1997</b>	<b>3690</b>	<b>2820</b>	<b>2855</b>	<b>64</b>	<b>2628</b>	<b>2729</b>	<b>146</b>	<b>3869</b>	<b>422</b>

## JACKSON - 17 precincts

Precinct	US Senator		US Rep. - Dis 2		Governor			Secretary of State			Auditor of State	
	DEM	REP	DEM	REP	DEM	REP	REF	DEM	REP	REF	REP	REF
Absentee Ballots ...	333	773	484	622	548	560	10	565	450	24	676	69
Pct 1 .....	261	459	350	364	465	267	1	447	189	5	275	33
Pct 2 .....	101	148	123	125	144	104	1	150	79	4	115	3
Pct 3 .....	108	181	142	141	185	103	1	185	72	6	110	15
Pct 4 .....	76	160	125	114	139	94	1	137	76	3	93	14
Pct 5 .....	84	182	121	148	173	99	0	148	87	10	109	22
Pct 6 .....	80	220	117	182	161	144	2	136	123	8	140	18
Pct 7 .....	125	319	190	249	259	188	5	191	197	6	213	33
Pct 8 .....	80	174	111	136	139	106	0	107	71	5	90	18
Pct 9 .....	121	370	180	294	277	229	2	211	193	11	232	35
Pct 10 .....	55	149	65	126	108	97	0	87	95	4	100	9

IDA

Treasurer of State		Secretary of Agriculture			Attorney General		Const. Amend #1		Const. Amend#2		Precinct
DEM	REP	DEM	REP	REF	DEM	REP	YES	NO	YES	NO	
32	148	96	180	2	166	117	223	30	166	83	..... Absentee Ballots
47	57	44	66	0	77	40	38	13	26	24	..... Battle Logan West
96	121	74	140	3	123	99	81	28	62	44	..... Blaine Hayes
33	51	27	62	1	43	47	40	18	28	25	..... Corwin Logan East
14	108	70	151	0	139	82	90	21	61	44	..... Galva Silver Creek
41	47	32	53	1	62	37	31	5	16	20	..... Garfield Grant
58	273	200	321	4	372	196	210	49	137	115	..... Griggs Douglas
81	130	63	144	1	129	87	90	24	63	46	..... Ida Grove 1
19	121	81	150	4	169	85	116	27	82	56	..... Ida Grove 2
73	83	62	89	1	107	53	77	11	63	24	..... Ida Grove 3
23	118	96	134	4	178	85	109	23	78	55	..... Maple
17	1257	845	1490	21	1565	928	1105	249	782	536	..... TOTAL

IOWA

Treasurer of State		Secretary of Agriculture			Attorney General		Const. Amend #1		Const. Amend#2		Precinct
DEM	REP	DEM	REP	REF	DEM	REP	YES	NO	YES	NO	
20	305	274	354	8	385	260	489	120	350	225	..... Absentee Ballots
40	55	38	60	1	52	43	59	27	40	47	..... Dayton
58	60	57	65	0	89	41	74	33	59	51	..... English 1
81	156	179	172	3	245	108	261	58	193	110	..... English 2
99	52	97	63	2	132	37	114	23	61	68	..... Fillmore
86	67	80	80	1	119	51	119	33	83	61	..... Greene
78	41	61	55	1	102	18	91	18	67	42	..... Hartford 1
95	145	164	170	5	251	102	240	50	186	102	..... Hartford 2
85	114	77	129	4	127	80	153	38	106	79	..... Hilton
48	43	42	52	0	64	28	55	32	50	35	..... Honey Creek
78	99	76	107	0	124	66	145	35	108	65	..... Iowa
83	231	243	263	9	369	164	367	92	286	154	..... Lenox
88	29	32	38	0	52	19	43	26	32	37	..... Lincoln
91	348	440	401	10	626	231	598	165	436	302	..... Matengo
56	57	55	70	1	82	43	81	27	59	48	..... Pilot
59	49	52	57	0	83	31	73	26	49	47	..... Sumner
58	62	45	84	1	90	40	102	18	74	50	..... Troy
02	89	92	100	1	141	53	128	32	99	54	..... Washington
78	318	385	404	6	556	224	593	131	442	253	..... Williamsburg
37	64	29	69	0	63	41	64	23	44	43	..... York
10	2384	2518	2793	53	3752	1680	3849	1007	2824	1873	..... TOTAL

JACKSON

Treasurer of State		Secretary of Agriculture			Attorney General		Const. Amend #1		Const. Amend#2		Precinct
DEM	REP	DEM	REP	REF	DEM	REP	YES	NO	YES	NO	
72	434	469	500	13	683	333	758	102	596	247	..... Absentee Ballots
87	179	360	184	6	450	133	271	69	204	124	..... Pet 1
90	90	135	84	4	152	66	116	22	87	41	..... Pet 2
62	65	154	74	2	186	53	104	33	78	47	..... Pet 3
38	50	132	62	1	156	40	97	31	73	44	..... Pet 4
39	69	128	72	2	166	44	123	31	83	60	..... Pet 5
31	94	113	106	0	150	74	145	48	117	68	..... Pet 6
04	142	190	149	2	236	115	194	60	139	97	..... Pet 7
14	55	103	54	1	123	34	100	26	69	53	..... Pet 8
45	139	178	178	9	277	100	242	52	195	98	..... Pet 9
83	63	74	74	2	86	64	120	20	88	41	..... Pet 10

## JACKSON - 17 precincts (cont.)

Precinct	US Senator		US Rep. - Dis 2		Governor			Secretary of State			Auditor of State	
	DEM	REP	DEM	REP	DEM	REP	REF	DEM	REP	REF	REP	REF
Pct 11 .....	107	134	127	114	144	103	0	124	94	1	103	3
Pct 12 .....	83	176	118	136	159	104	2	145	85	12	122	20
Pct 13 .....	66	166	116	116	145	88	2	118	95	1	130	14
Pct 14 .....	63	171	98	141	136	98	2	117	101	7	146	13
Pct 15 .....	83	194	128	146	169	110	2	125	115	6	153	15
Pct 16 .....	120	354	199	269	251	225	0	213	203	4	283	15
<b>TOTAL</b> .....	<b>1946</b>	<b>4330</b>	<b>2794</b>	<b>3423</b>	<b>3602</b>	<b>2719</b>	<b>31</b>	<b>3236</b>	<b>2325</b>	<b>117</b>	<b>3090</b>	<b>349</b>

## JASPER - 32 precincts

Precinct	US Senator		US Rep. - Dis 3			Governor			Secretary of State			Auditor of State	
	DEM	REP	DEM	REP	REF	DEM	REP	REF	DEM	REP	REF	REP	REF
Absentee Ballots .....	957	1300	1365	872	26	1362	916	15	1328	866	42	1270	158
Buena Vista .....	52	161	106	111	0	84	132	0	96	112	3	160	18
Clear Creek .....	40	95	64	73	1	70	66	1	62	70	3	100	7
Colfax 1 .....	70	86	111	47	1	111	47	1	96	52	6	86	8
Colfax 2 .....	107	114	166	61	4	164	65	1	157	65	6	117	18
Colfax 3 .....	94	108	142	58	2	150	54	0	131	57	10	94	25
Des Moines .....	154	481	340	287	7	316	325	2	296	311	16	464	48
Elk Creek .....	27	140	56	108	1	49	120	0	60	107	0	130	8
Fairview .....	263	528	449	337	4	444	342	6	395	367	13	487	53
Hickory Grove .....	34	70	68	35	0	62	42	0	58	43	2	65	8
Independence .....	170	310	300	183	9	299	192	6	303	166	12	308	35
Kellogg .....	145	272	250	162	3	256	164	2	236	166	7	256	35
Lynn Grove Lynnville .....	24	213	69	165	3	47	191	3	70	158	4	195	14
Lynn Grove Sully .....	39	500	116	411	5	81	456	0	113	393	7	453	25
Malaka .....	38	75	63	49	1	57	55	1	59	47	2	79	6
Mariposa .....	16	70	45	43	0	45	41	1	34	48	2	53	8
Mound Prairie .....	50	145	99	91	2	100	93	1	99	92	1	138	12
Newton Township .....	175	364	304	229	4	294	255	3	278	245	8	367	25
Newton W1 P1 .....	217	346	346	207	6	360	210	1	334	200	13	315	41
Newton W1 P2 .....	189	280	286	181	5	290	182	3	285	164	13	265	31
Newton W2 P1 .....	162	251	282	126	1	279	136	0	272	130	5	232	28
Newton W2 P2 .....	240	491	423	302	6	419	314	6	415	292	11	474	36
Newton W3 P1 .....	268	464	440	282	14	455	284	5	423	285	16	460	58
Newton W3 P2 .....	225	321	368	180	4	362	190	2	356	186	6	337	36
Newton W4 P1 .....	200	673	409	462	7	423	454	4	377	466	12	656	35
Newton W4 P2 .....	210	263	296	165	7	305	172	0	282	171	9	275	41
Palo Alto .....	104	191	175	119	5	151	143	3	155	125	6	179	26
Poweshiek .....	135	230	232	128	5	220	146	3	218	130	14	216	25
Richland .....	13	128	48	93	0	33	105	0	42	93	2	113	6
Rock Creek .....	83	216	142	155	5	155	147	2	144	144	6	204	24
Sherman .....	52	116	111	58	0	108	62	0	101	64	3	111	13
Washington .....	72	120	108	83	1	118	77	0	102	85	2	117	11
<b>TOTAL</b> .....	<b>4625</b>	<b>9122</b>	<b>7779</b>	<b>5863</b>	<b>139</b>	<b>7669</b>	<b>6178</b>	<b>72</b>	<b>7377</b>	<b>5900</b>	<b>262</b>	<b>8776</b>	<b>91</b>

# JACKSON

Treasurer of State		Secretary of Agriculture			Attorney General		Const. Amend #1		Const. Amend#2		Precinct
DEM	REP	DEM	REP	REF	DEM	REP	YES	NO	YES	NO	
11	67	113	74	3	124	63	70	28	53	42	..... Pct 11
30	71	138	72	2	164	48	128	31	99	60	..... Pct 12
29	66	119	69	1	147	50	130	26	104	50	..... Pct 13
26	85	116	87	2	143	62	130	42	95	74	..... Pct 14
41	90	138	87	3	171	62	166	33	115	67	..... Pct 15
15	168	201	182	2	267	131	254	48	221	77	..... Pct 16
307	1927	2861	2108	55	3681	1474	3148	702	2416	1296	..... TOTAL

# JASPER

Treasurer of State		Secretary of Agriculture			Attorney General		Const. Amend #1		Const. Amend #2		Precinct
DEM	REP	DEM	REP	REF	DEM	REP	YES	NO	YES	NO	
135	793	1279	908	28	1597	636	1576	402	1176	662	..... Absentee Ballots
08	101	85	120	4	147	63	137	41	95	73	..... Buena Vista
76	60	72	62	0	91	44	85	25	60	48	..... Clear Creek
16	42	112	43	1	125	32	90	27	70	45	..... Colfax 1
52	69	161	68	2	187	40	151	30	108	72	..... Colfax 2
44	56	148	47	0	170	33	112	30	105	38	..... Colfax 3
52	257	303	306	4	435	177	399	99	289	187	..... Des Moines
72	88	65	99	1	92	71	86	36	72	46	..... Elk Creek
71	288	436	331	5	574	201	507	119	378	235	..... Fairview
57	34	52	40	13	76	25	76	14	59	27	..... Hickory Grove
22	152	294	175	7	375	102	310	65	227	142	..... Independence
70	136	243	169	1	313	93	264	73	199	130	..... Kellogg
05	129	61	165	7	137	102	144	57	127	61	..... Lynn Grove Lynnville
77	336	94	404	10	250	264	237	127	224	129	..... Lynn Grove Sully
71	36	53	55	1	83	25	84	13	66	26	..... Malaka
49	35	41	43	3	60	25	49	16	44	19	..... Mariposa
02	87	85	104	2	129	62	125	29	97	60	..... Mound Prairie
17	211	269	239	3	401	130	370	71	292	140	..... Newton Township
51	185	339	201	1	433	111	348	79	238	177	..... Newton W1 P1
96	169	281	176	4	343	117	330	61	261	128	..... Newton W1 P2
99	105	281	120	4	326	82	276	53	199	132	..... Newton W2 P1
41	261	391	298	9	533	181	514	94	385	198	..... Newton W2 P2
70	246	445	262	4	554	169	477	98	343	213	..... Newton W3 P1
92	152	364	173	5	438	106	366	83	293	151	..... Newton W3 P2
26	429	382	456	5	560	307	633	110	496	217	..... Newton W4 P1
19	141	298	152	3	366	102	300	73	235	137	..... Newton W4 P2
68	118	151	134	3	215	73	172	57	128	96	..... Palo Alto
30	131	218	138	7	282	84	243	61	169	133	..... Poweshiek
56	76	39	97	2	84	54	84	34	68	40	..... Richland
67	127	138	136	22	201	91	201	45	148	94	..... Rock Creek
06	60	98	68	1	133	36	119	36	98	53	..... Sherman
13	72	122	66	1	146	39	124	26	73	73	..... Washington
860	5182	7400	5855	163	9856	3677	8989	2184	6822	3982	..... TOTAL

## JEFFERSON - 13 precincts

Precinct	US Senator		US Rep. - Dis 3			Governor			Secretary of State			Auditor of State	
	DEM	REP	DEM	REP	REF	DEM	REP	REF	DEM	REP	REF	REP	REF
Absentee Ballots .....	280	707	515	510	18	534	534	4	372	546	19	682	52
Blackhawk Polk .....	24	242	91	169	4	104	166	4	73	177	2	210	10
Buchanan Cedar .....	90	296	176	213	3	208	205	3	140	222	10	289	28
Center .....	57	210	125	163	3	154	153	1	90	152	4	195	12
Des Moines Liberty ...	57	295	150	198	0	142	220	0	115	220	2	279	21
Fairfield 1 .....	148	406	288	308	5	374	271	3	223	301	5	394	25
Fairfield 2 .....	84	64	168	75	12	308	41	1	81	31	2	42	9
Fairfield 3 .....	137	260	247	172	18	280	183	4	195	183	15	237	41
Fairfield 4 .....	121	233	227	161	10	309	141	3	176	151	10	213	30
Fairfield 5 .....	146	417	291	292	6	347	267	4	231	296	10	398	43
Lockridge Rnd Prairie	93	243	186	151	2	167	168	1	140	172	9	230	27
Locust Grove .....	60	201	119	138	2	121	146	0	94	157	6	202	16
Walnut Penn .....	57	189	124	124	1	112	138	3	113	126	4	169	17
<b>TOTAL .....</b>	<b>1354</b>	<b>3763</b>	<b>2707</b>	<b>2674</b>	<b>84</b>	<b>3160</b>	<b>2633</b>	<b>31</b>	<b>2043</b>	<b>2734</b>	<b>98</b>	<b>3540</b>	<b>331</b>

## JOHNSON - 52 precincts

Precinct	US Senator		US Rep. - Dis 1			Governor			Secretary of State			Auditor of State	
	DEM	REP	DEM	REP	REF	DEM	REP	REF	DEM	REP	REF	REP	REF
Absentee Ballots .....	4693	4664	4952	4438	52	6330	3029	93	5863	3039	233	682	660
Big Grove Twp .....	358	599	489	478	5	609	348	16	545	360	25	566	82
Cedar .....	84	121	121	83	0	126	75	2	128	63	7	115	9
Clear Creek .....	110	179	132	156	3	190	99	2	173	93	6	164	24
Coralville 1 .....	324	306	377	248	9	476	162	4	422	165	26	320	65
Coralville 2 .....	389	625	437	574	3	644	373	9	570	378	21	602	67
Coralville 3 .....	106	152	133	129	0	171	93	2	156	91	11	152	23
Coralville 4 .....	391	528	471	445	8	597	330	8	542	332	19	524	79
Fremont .....	129	323	211	240	6	278	173	3	261	160	12	286	43
Graham .....	63	111	95	81	1	124	52	3	108	53	7	98	16
Hardin .....	68	123	96	88	2	114	69	4	106	64	3	98	9
Iowa City 1 .....	190	189	176	199	5	275	108	1	238	103	12	191	30
Iowa City 2 .....	148	199	163	186	4	235	113	2	198	121	11	198	21
Iowa City 3 .....	53	36	50	38	0	69	22	1	61	19	2	31	11
Iowa City 4 .....	427	291	383	343	2	549	178	2	480	207	10	326	67
Iowa City 5 .....	72	68	77	61	0	101	40	0	84	43	5	60	5
Iowa City 6 E Lucas N ...	111	92	109	96	3	149	56	1	132	54	9	82	24
Iowa City 7 .....	69	60	65	64	2	90	43	2	79	42	9	66	13
Iowa City 8 .....	216	369	234	348	1	372	217	5	316	230	14	370	42
Iowa City 9 .....	423	535	474	496	3	670	297	7	601	319	11	520	63
Iowa City 10 .....	177	120	179	124	1	237	67	0	202	74	11	113	47
Iowa City 11 .....	132	92	137	87	3	180	55	3	144	58	9	83	34
Iowa City 12 .....	269	391	336	313	9	455	205	7	395	217	18	355	62
Iowa City 13 .....	234	294	281	248	4	367	159	4	320	175	16	275	60
Iowa City 14 .....	281	285	329	235	8	419	157	5	357	168	21	274	52
Iowa City 15 .....	245	343	282	313	3	421	184	2	364	185	20	334	39
Iowa City 16 .....	270	411	305	375	5	445	243	3	391	237	15	376	52
Iowa City 17 .....	285	214	309	191	1	396	112	5	357	110	21	188	69
Iowa City 18 .....	331	141	308	163	3	406	76	1	354	82	11	151	47
Iowa City 19 .....	126	71	110	80	4	159	40	2	135	35	11	69	31
Iowa City 20 .....	169	89	171	80	2	217	42	2	191	51	11	88	32
Iowa City 21 .....	297	120	273	132	5	355	66	2	309	71	12	120	40
Iowa City 22 .....	268	233	275	226	2	373	137	1	331	145	10	232	48
Iowa City 23 .....	452	535	477	515	2	711	285	3	628	296	24	503	68
Iowa City 24 .....	346	296	338	299	1	469	164	2	415	175	15	293	66
Iowa City 25 .....	374	505	410	476	5	621	273	8	552	285	18	493	63
Jefferson .....	394	734	541	576	15	649	474	17	583	467	42	680	79
Liberty .....	155	201	212	143	5	274	91	0	235	95	10	166	26
Lincoln .....	14	61	26	49	1	41	34	0	38	31	0	51	5



# JEFFERSON

Treasurer of State		Secretary of Agriculture			Attorney General		Const. Amend #1		Const. Amend #2		Precinct
M	REP	DEM	REP	REF	DEM	REP	YES	NO	YES	NO	
15	498	370	528	12	550	391	810	153	552	364	..... Absentee Ballots
18	140	92	156	2	159	95	175	50	123	87	..... Blackhawk Polk
15	181	157	208	2	234	143	305	68	198	157	..... Buchanan Cedar
19	130	92	145	2	161	94	221	57	166	95	..... Center
18	174	129	211	3	207	129	237	67	163	131	..... Des Moines Liberty
15	276	227	293	0	355	190	557	83	395	192	..... Fairfield 1
11	27	74	26	1	96	26	396	36	237	128	..... Fairfield 2
13	159	200	165	10	265	116	384	74	254	186	..... Fairfield 3
13	125	170	150	4	231	103	350	66	231	144	..... Fairfield 4
14	252	234	286	5	356	187	470	84	326	211	..... Fairfield 5
12	134	138	182	4	214	113	218	80	159	135	..... Lockridge Rnd. Prairie
18	138	107	147	2	165	97	172	59	115	112	..... Locust Grove
19	108	106	129	2	166	74	169	66	131	106	..... Walnut Penn
10	2342	2096	2626	49	3159	1758	4464	943	3050	2048	..... TOTAL

# JOHNSON

Treasurer of State		Secretary of Agriculture			Attorney General		Const. Amend #1		Const. Amend #2		Precinct
M	REP	DEM	REP	REF	DEM	REP	YES	NO	YES	NO	
124	3059	5343	3049	76	6609	2392	7757	983	5672	2407	..... Absentee Ballots
167	318	508	370	7	670	247	686	137	501	292	..... Big Grove Twp
137	55	130	64	4	156	42	117	54	90	77	..... Cedar
165	100	163	106	1	200	72	210	51	173	85	..... Clear Creek
126	169	414	174	11	492	114	509	71	355	199	..... Coralville 1
154	383	539	392	8	671	299	794	127	598	269	..... Coralville 2
153	98	162	85	1	178	71	216	34	148	93	..... Coralville 3
144	315	523	332	10	633	250	737	121	531	301	..... Coralville 4
172	154	246	175	1	324	117	325	64	242	135	..... Fremont
112	51	106	57	2	137	29	123	23	83	55	..... Graham
104	61	106	65	0	135	36	106	30	79	44	..... Hardin
125	115	234	109	0	268	80	302	43	193	127	..... Iowa City 1
187	123	195	118	2	232	90	277	41	195	103	..... Iowa City 2
158	20	58	20	2	66	11	80	12	47	37	..... Iowa City 3
189	188	481	190	5	574	127	597	51	416	191	..... Iowa City 4
187	40	80	46	0	86	42	111	23	51	72	..... Iowa City 5
127	54	130	55	6	146	45	174	22	108	78	..... Iowa City 6 E Lucas N
171	48	82	36	1	81	39	104	20	65	48	..... Iowa City 7
114	230	317	219	5	383	171	463	69	347	152	..... Iowa City 8
160	327	555	325	8	681	235	777	98	577	247	..... Iowa City 9
208	70	202	68	1	237	43	231	27	142	102	..... Iowa City 10
142	63	138	61	2	155	56	204	27	88	122	..... Iowa City 11
196	193	389	185	10	477	140	509	79	375	175	..... Iowa City 12
125	165	323	163	8	369	133	432	70	310	178	..... Iowa City 13
189	142	375	151	11	426	110	458	54	327	163	..... Iowa City 14
170	183	362	189	4	429	136	463	79	349	166	..... Iowa City 15
191	227	364	233	5	471	173	525	80	390	192	..... Iowa City 16
152	107	356	110	8	405	78	412	45	256	174	..... Iowa City 17
149	89	349	80	1	387	60	406	27	230	157	..... Iowa City 18
127	41	126	41	5	142	30	174	15	81	98	..... Iowa City 19
197	47	187	41	2	203	45	208	13	100	105	..... Iowa City 20
106	63	308	67	6	333	49	357	40	196	169	..... Iowa City 21
121	141	322	126	9	370	106	420	43	272	169	..... Iowa City 22
114	279	584	297	9	715	212	797	92	582	261	..... Iowa City 23
111	177	405	181	2	468	135	547	56	374	204	..... Iowa City 24
146	280	523	290	6	643	201	716	101	512	252	..... Iowa City 25
110	431	582	449	13	749	319	778	200	625	313	..... Jefferson
142	84	241	90	2	280	59	228	39	160	98	..... Liberty
138	28	33	38	1	46	22	56	6	42	17	..... Lincoln

## JOHNSON - 52 precincts (cont.)

Precinct	US Senator		US Rep. - Dis 1			Governor			Secretary of State			Auditor of State	
	DEM	REP	DEM	REP	REF	DEM	REP	REF	DEM	REP	REF	REP	REF
Madison .....	41	107	59	85	4	82	63	2	82	53	7	95	18
Monroe .....	62	118	87	91	1	108	73	0	106	64	6	104	17
Newport .....	236	371	272	332	0	405	202	7	359	211	16	359	54
North Liberty .....	461	697	561	592	9	735	434	10	642	443	37	674	121
Oxford .....	156	270	209	211	2	267	157	4	250	147	17	267	28
Penn .....	312	536	331	507	4	520	327	4	458	331	25	509	65
Pleasant Valley- E Lucas S .....	60	114	92	82	1	107	64	4	90	71	4	98	15
Scott .....	180	278	225	234	5	287	172	1	264	164	14	268	32
Sharon .....	31	141	54	116	0	73	100	0	81	83	4	127	6
Union .....	85	136	107	114	1	150	74	0	138	69	2	137	13
University Heights .....	166	172	158	186	0	255	89	2	219	98	7	164	24
Washington .....	39	156	48	144	4	82	114	1	67	118	7	138	16
West Lucas .....	66	99	80	83	3	111	56	3	93	59	5	95	18
<b>TOTAL .....</b>	<b>15138</b>	<b>17901</b>	<b>16827</b>	<b>16193</b>	<b>222</b>	<b>22546</b>	<b>10666</b>	<b>272</b>	<b>20213</b>	<b>10804</b>	<b>899</b>	<b>17388</b>	<b>2692</b>

## JONES - 19 precincts

Precinct	US Senator		US Rep. - Dis 1			Governor			Secretary of State			Auditor of State	
	DEM	REP	DEM	REP	REF	DEM	REP	REF	DEM	REP	REF	REP	REF
Absentee Ballots .....	153	610	258	503	9	305	462	8	308	426	17	587	37
Anamosa 1-Cass .....	196	431	308	321	4	385	246	3	337	265	14	407	65
Anamosa 2-Fairview .....	129	332	221	242	4	272	192	5	241	200	10	301	42
Anamosa 3 .....	109	211	175	144	1	218	108	1	184	124	9	184	27
Anamosa 4-Jackson .....	160	426	272	315	6	342	250	5	293	269	14	394	50
Cascade-Richland East-Washington .....	85	233	145	170	0	162	159	0	189	115	2	183	20
Castle Grove .....	29	133	64	96	1	79	79	1	90	61	4	104	14
Center Jct-Madison .....	30	131	63	99	1	85	77	1	83	71	7	113	21
Greenfield West .....	60	151	91	116	2	112	95	3	95	105	4	141	16
Monticello 1-Lovell .....	145	509	256	396	6	343	319	5	316	312	16	433	63
Monticello 2 .....	89	247	157	173	5	197	139	8	178	145	14	224	41
Monticello 3- Richland West .....	83	264	151	197	2	195	158	2	182	152	7	224	30
Monticello 4 .....	64	217	106	172	1	142	137	2	134	131	1	189	14
Morley .....	36	106	66	75	1	81	56	3	77	55	5	85	15
Onslow Clay .....	32	113	57	85	2	74	75	1	72	65	4	93	16
Oxford .....	76	176	121	129	1	133	120	1	137	102	3	149	22
Rome East-Hale .....	117	250	195	170	3	231	140	4	220	132	11	223	27
Wayne-Scotch Grove .....	66	307	140	231	5	174	205	3	154	197	12	275	21
Wyoming .....	80	191	125	142	2	167	110	1	157	98	9	175	27
<b>TOTAL .....</b>	<b>1739</b>	<b>5038</b>	<b>2971</b>	<b>3776</b>	<b>56</b>	<b>3697</b>	<b>3127</b>	<b>57</b>	<b>3447</b>	<b>3025</b>	<b>163</b>	<b>4484</b>	<b>574</b>

# JOHNSON

Treasurer of State		Secretary of Agriculture			Attorney General		Const. Amend #1		Const. Amend #2		Precinct
M	REP	DEM	REP	REF	DEM	REP	YES	NO	YES	NO	
83	53	73	63	3	107	33	106	23	72	55	..... Madison
06	58	98	67	2	128	43	107	42	74	73	..... Monroe
64	199	360	208	7	437	140	464	82	352	171	..... Newport
56	436	666	419	13	794	310	850	158	601	371	..... North Liberty
50	144	247	147	5	311	92	256	77	177	151	..... Oxford
48	346	450	341	3	557	253	643	93	502	207	..... Penn Pleasant Valley-
00	51	99	64	2	117	45	113	25	78	56	..... E Lucas S
77	150	255	165	6	312	124	314	68	236	126	..... Scott
78	76	72	87	1	106	59	121	28	91	49	..... Sharon
43	62	118	82	2	172	43	161	32	116	68	..... Union
21	91	217	97	2	249	71	272	34	198	85	..... University Heights
73	106	68	120	1	105	83	120	41	82	64	..... Washington
98	57	101	52	4	122	34	127	22	80	64	..... West Lucas
2,07	10547	19365	10759	306	23544	7946	26040	3892	18541	9667	..... TOTAL

# JONES

Treasurer of State		Secretary of Agriculture			Attorney General		Const. Amend #1		Const. Amend #2		Precinct
DEM	REP	DEM	REP	REF	DEM	REP	YES	NO	YES	NO	
627	419	260	467	5	416	337	593	130	432	251	..... Absentee Ballots
463	233	327	271	3	454	157	496	108	333	238	..... Anamosa 1-Cass
148	195	229	214	4	314	132	357	87	260	168	..... Anamosa 2-Fairview
104	107	175	131	3	234	76	244	62	178	114	..... Anamosa 3
130	244	287	270	3	411	162	449	99	314	201	..... Anamosa 4-Jackson Cascade-Richland
184	115	170	127	1	231	75	237	35	147	102	..... East-Washington
91	63	80	71	1	118	33	130	20	86	54	..... Castle Grove
101	57	78	82	1	124	36	120	24	91	50	..... Center Jct-Madison
112	91	106	94	2	135	67	175	28	121	69	..... Greenfield West
345	280	312	303	3	442	190	551	80	379	210	..... Monticello 1-Lovell
190	134	167	149	4	234	91	271	36	208	82	..... Monticello 2 Monticello 3-
188	135	162	162	4	229	93	276	37	180	112	..... Richland West
148	114	128	130	0	183	83	208	35	148	78	..... Monticello 4
85	49	74	63	1	102	31	119	15	76	51	..... Morley
71	64	68	67	0	90	45	111	24	74	46	..... Onslow Clay
162	79	135	101	1	183	55	204	25	137	84	..... Oxford
231	125	211	140	3	273	79	279	62	199	122	..... Rome East-Hale
180	182	156	209	5	252	111	297	64	211	129	..... Wayne-Scotch Grove
172	88	143	109	5	210	48	222	33	152	92	..... Wyoming
732	2774	3268	3160	49	4635	1901	5339	1004	3726	2253	..... TOTAL

## KEOKUK - 26 precincts

Precinct	US Senator		US Rep. - Dis 3			Governor			Secretary of State			Auditor of State	
	DEM	REP	DEM	REP	REF	DEM	REP	REF	DEM	REP	REF	REP	REF
Absentee Ballots .....	127	310	208	209	4	201	233	1	196	216	4	253	21
Adams .....	41	137	74	86	2	85	99	1	75	87	1	85	8
Benton .....	97	165	152	104	3	160	115	6	140	105	5	100	10
Clear Creek .....	13	68	43	27	0	44	41	0	35	31	0	31	3
East Lancaster .....	2	33	15	15	0	14	23	0	10	17	0	13	1
English River 1 .....	16	44	25	26	0	31	36	1	25	24	2	29	2
English River 2 .....	43	83	62	45	1	82	47	4	56	57	2	55	6
Jackson .....	33	115	59	72	1	82	73	2	55	78	2	68	6
Lafayette 1 .....	37	69	61	39	1	62	48	0	59	39	2	47	6
Lafayette 2 .....	67	259	139	162	6	166	179	2	143	154	6	164	16
Liberty .....	20	82	43	50	3	49	52	3	40	56	1	52	4
Plank .....	26	87	54	46	0	68	60	0	48	45	1	44	4
Prairie 1 .....	21	43	43	21	0	36	33	0	39	22	2	24	4
Prairie 2 .....	11	56	32	33	0	40	32	1	29	33	0	38	3
Richland .....	51	217	114	138	2	140	138	1	111	130	3	130	11
Sigourney 1 .....	31	111	67	66	2	82	66	1	63	70	1	69	5
Sigourney 2 .....	28	133	75	72	1	95	83	0	58	90	0	79	6
Sigourney 3 .....	20	103	45	66	0	59	77	1	48	72	0	68	5
Sigourney 4 .....	43	167	96	101	2	108	108	1	87	102	3	107	9
Sigourney Twp .....	11	64	38	32	1	47	37	2	35	30	1	36	4
Steady Run .....	21	77	43	51	0	44	56	0	38	49	0	54	4
Van Buren .....	24	73	44	45	1	50	47	0	39	39	0	35	3
Warren .....	40	84	67	49	0	81	46	2	68	37	3	41	6
Washington .....	22	67	55	36	0	48	49	1	52	35	0	35	5
West Lancaster .....	10	59	40	29	3	32	48	0	23	43	1	29	3
What Cheer .....	52	118	91	68	1	109	75	0	96	62	3	68	10
<b>TOTAL</b> .....	<b>907</b>	<b>2824</b>	<b>1785</b>	<b>1688</b>	<b>34</b>	<b>2015</b>	<b>1901</b>	<b>30</b>	<b>1668</b>	<b>1723</b>	<b>43</b>	<b>1754</b>	<b>58</b>

## KOSSUTH - 22 precincts

Precinct	US Senator		US Rep. - Dis 3	Governor			Secretary of State			Auditor of State	
	DEM	REP	REP	DEM	REP	REF	DEM	REP	REF	REP	REF
Absentee Ballots .....	227	637	639	383	489	2	384	414	19	574	30
Algona 1 Cresco 1 .....	179	508	538	379	317	5	349	308	14	458	30
Algona 2 Cresco 3 Iv Plum Creek .....	186	569	602	427	341	3	411	297	12	511	30
Algona 3 .....	110	318	314	256	176	0	237	173	4	279	20
Algona 4 Cresco 2 Union 2 .....	165	354	381	320	203	5	300	186	9	324	31
Bancroft Ramsey .....	88	217	227	161	149	0	159	122	4	182	15
Buffalo German .....	64	318	325	174	212	0	156	203	8	282	20
Burt Union 4 .....	90	197	202	159	130	0	159	110	5	170	18
Eagle Grant Harrison Swea .....	85	349	377	159	281	3	159	242	16	319	31
Fenton 1 Seneca .....	29	133	137	76	92	1	69	80	1	102	9
Fenton 2 .....	40	110	117	88	61	1	67	70	4	90	10
Garfield .....	13	82	78	50	49	0	47	50	1	71	0
Greenwood .....	20	53	59	33	40	0	37	32	0	47	4
Hebron Ledyard 1 Lincoln .....	56	156	161	95	118	1	92	103	6	140	9
Ledyard 2 .....	33	51	55	45	39	0	40	35	1	57	1
Lotts Creek Whittemore .....	25	70	73	56	41	0	54	34	4	57	9
Luverne Sherman .....	48	188	187	124	108	3	121	92	7	136	14
Plum Creek 5 Portland .....	37	76	79	61	52	0	66	43	1	71	7
Prairie Wesley .....	93	264	269	189	173	1	196	139	10	219	26
Riverdale .....	21	75	78	57	45	0	56	33	3	48	7
Springfield .....	14	26	25	25	16	0	21	18	0	25	0
Whittemore 1 .....	90	143	154	163	74	1	160	64	2	132	10
<b>TOTAL</b> .....	<b>1713</b>	<b>4894</b>	<b>5077</b>	<b>3480</b>	<b>3206</b>	<b>26</b>	<b>3340</b>	<b>2848</b>	<b>131</b>	<b>4314</b>	<b>347</b>

# KEOKUK

Treasurer of State		Secretary of Agriculture			Attorney General		Const. Amend #1		Const. Amend #2		Precinct
M	REP	DEM	REP	REF	DEM	REP	YES	NO	YES	NO	
9	193	189	214	2	256	159	257	52	182	116	..... Absentee Ballots
3	74	81	79	1	103	60	75	25	55	40	..... Adams
8	83	146	95	4	187	63	74	23	51	37	..... Benton
2	28	34	34	0	51	21	29	8	18	20	..... Clear Creek
4	12	11	20	0	23	5	16	1	9	6	..... East Lancaster
9	18	20	27	2	34	16	26	5	15	16	..... English River 1
8	45	65	51	1	82	39	68	13	45	31	..... English River 2
9	58	68	69	0	81	52	48	11	33	26	..... Jackson
2	31	55	42	0	80	18	49	11	34	26	..... Lafayette 1
4	132	143	160	2	199	101	202	43	159	68	..... Lafayette 2
0	51	34	58	2	63	30	45	16	26	32	..... Liberty
1	31	49	43	0	68	26	41	18	40	17	..... Plank
5	17	43	20	1	53	11	31	7	25	14	..... Prairie 1
4	27	30	29	0	47	18	43	6	26	19	..... Prairie 2
5	121	110	138	2	146	102	99	28	82	42	..... Richland
2	52	65	62	0	94	42	93	21	68	40	..... Sigourney 1
9	65	76	68	0	108	46	73	19	61	26	..... Sigourney 2
4	48	46	63	0	64	41	65	12	43	29	..... Sigourney 3
4	88	100	88	0	133	58	101	26	75	44	..... Sigourney 4
6	17	39	31	0	59	10	31	9	20	17	..... Sigourney Twp
3	43	42	49	0	56	37	48	11	35	23	..... Steady Run
1	29	51	30	0	64	19	40	11	31	15	..... Van Buren
9	37	68	38	0	88	24	37	13	25	23	..... Warren
4	28	45	40	0	68	20	45	8	30	15	..... Washington
8	26	36	30	1	48	19	38	10	23	24	..... West Lancaster
1	52	97	59	1	118	38	88	7	56	30	..... What Cheer
174	1406	1743	1637	19	2373	1075	1762	414	1267	796	..... TOTAL

# KOSSUTH

Treasurer of State		Secretary of Agriculture			Attorney General		Const. Amend #1		Const. Amend #2		Precinct
M	REP	DEM	REP	REF	DEM	REP	YES	NO	YES	NO	
21	394	346	451	5	519	320	591	130	432	199	..... Absentee Ballots
92	256	327	309	4	502	170	448	87	343	167	..... Algona 1 Cresco 1
46	264	372	331	1	564	171	526	100	379	204	..... Algona 2 Cresco 3
66	135	233	167	5	326	92	289	62	214	126	..... Algona 3
31	166	281	198	6	409	88	339	62	250	133	..... Algona 4 Cresco 2
89	91	133	139	1	213	72	182	37	126	80	..... Union 2
74	185	134	221	3	223	146	261	47	190	109	..... Bancroft Ramsey
75	91	141	117	3	202	67	172	37	127	84	..... Buffalo German
03	212	145	249	9	258	158	311	53	240	104	..... Burr Union 4
88	61	59	87	3	111	41	101	29	75	47	..... Eagle Grant
89	46	65	73	2	108	30	100	15	82	38	..... Harrison Swea
59	37	35	59	1	65	34	56	25	45	22	..... Fenton 1 Seneca
37	28	32	28	0	48	21	50	7	34	18	..... Fenton 2
05	92	84	111	3	129	73	126	28	104	44	..... Garfield
48	30	33	43	0	55	25	47	15	41	19	..... Greenwood
61	28	48	43	1	73	18	58	14	53	18	..... Hebron Ledyard 1
48	72	118	101	1	179	50	137	33	96	60	..... Lincoln
74	38	58	46	1	80	29	70	19	39	39	..... Ledyard 2
135	107	181	147	4	271	77	228	67	158	118	..... Lotts Creek
63	25	55	34	1	81	14	73	7	51	17	..... Whittemore
24	15	23	17	0	31	7	32	4	24	9	..... Luverne Sherman
69	55	141	81	4	194	41	153	21	107	56	..... Plum Creek 5 Portland
197	2428	3044	3052	58	4641	1744	4350	899	3210	1711	..... Prairie Wesley
											..... Riverdale
											..... Springfield
											..... Whittemore 1
											..... TOTAL

## LEE - 24 precincts

Precinct	US Senator		US Rep. - Dis 3			Governor			Secretary of State			Auditor of State	
	DEM	REP	DEM	REP	REF	DEM	REP	REF	DEM	REP	REF	REP	REF
Absentee Ballots .....	1810	1082	2225	659	51	2126	791	23	2044	762	81	1192	195
Cedar & Marion .....	83	181	161	101	2	179	98	1	137	110	3	175	14
Charleston & Van Buren .....	106	174	167	108	8	158	125	2	148	119	9	167	22
Denmark .....	93	149	159	89	7	145	109	2	129	111	3	152	8
Des Moines .....	81	104	115	71	1	105	78	2	99	76	6	105	9
Donnellson Franklin & Harrison .....	177	222	255	152	6	257	150	9	217	164	17	218	36
Fort Madison 1 .....	231	226	311	147	7	300	163	8	270	161	17	249	42
Fort Madison 2 .....	260	239	362	133	5	356	156	2	325	149	14	257	33
Fort Madison 3 .....	238	206	325	118	4	322	129	1	289	136	7	231	32
Fort Madison 4 .....	146	372	304	211	5	276	245	5	215	273	10	365	26
Fort Madison 5 & Madison Twp ...	238	203	323	112	7	327	125	4	287	128	12	227	29
Green Bay .....	65	118	102	84	1	92	92	4	71	99	5	120	9
Jackson .....	145	203	206	146	3	197	157	2	164	166	14	204	27
Jefferson .....	106	132	157	81	2	140	98	3	121	103	12	143	13
Keokuk 1 .....	145	262	238	176	5	215	199	4	195	202	13	253	23
Keokuk 2 .....	135	84	175	46	4	164	57	5	161	54	10	94	20
Keokuk 3 .....	174	157	227	102	4	216	119	0	206	118	1	169	16
Keokuk 4 .....	175	106	224	56	3	216	67	2	206	65	8	108	28
Keokuk 5 .....	232	316	324	218	7	317	236	1	272	250	10	332	24
Keokuk 6 .....	202	123	255	71	4	248	81	1	232	83	4	123	22
Keokuk 7 .....	180	353	307	230	3	302	241	1	265	245	8	340	30
Montrose .....	221	245	334	139	4	303	167	1	275	167	10	257	30
Pleasant Ridge W Pt	222	325	348	201	4	347	205	6	315	211	13	331	27
Washington .....	171	254	258	165	1	228	202	4	203	201	7	257	29
<b>TOTAL</b> .....	<b>5636</b>	<b>5836</b>	<b>7862</b>	<b>3616</b>	<b>148</b>	<b>7536</b>	<b>4090</b>	<b>93</b>	<b>6846</b>	<b>4153</b>	<b>294</b>	<b>6069</b>	<b>744</b>

## LINN - 78 precincts

Precinct	US Senator		US Rep. - Dis 1			Governor			Secretary of State			Auditor of State	
	DEM	REP	DEM	REP	REF	DEM	REP	REF	DEM	REP	REF	REP	REF
Absentee Ballots .....	4407	7463	5456	6358	96	6267	5529	129	6189	5284	233	7200	622
Bertram Township ..	288	468	365	391	3	451	304	7	397	323	21	430	57
Boulder Township ..	56	119	93	80	2	101	71	5	103	67	2	112	12
Brown Township .....	204	474	342	339	8	379	301	10	358	288	22	420	60
Buffalo Township .....	66	90	93	59	1	101	49	5	101	47	7	75	21
Cedar Rapids 1 .....	146	164	199	106	3	210	99	3	208	90	7	149	18
Cedar Rapids 2 .....	294	249	366	180	4	405	143	4	380	146	15	241	47
Cedar Rapids 3 .....	312	488	393	397	4	512	284	6	430	330	19	439	55
Cedar Rapids 4 .....	286	464	375	376	4	492	258	2	435	290	12	440	61
Cedar Rapids 5 .....	188	864	271	764	12	460	584	6	375	611	17	740	55
Cedar Rapids 6 .....	232	705	332	594	9	451	482	9	401	473	32	614	64
Cedar Rapids 7 .....	321	606	462	451	10	551	368	12	495	397	27	540	79
Cedar Rapids 8 .....	292	521	397	414	8	514	300	8	446	337	25	465	78
Cedar Rapids 9 .....	230	545	321	449	5	456	319	7	407	334	21	497	48
Cedar Rapids 10 .....	239	630	315	556	0	455	412	3	401	445	11	577	50
Cedar Rapids 11 .....	196	297	273	217	3	320	172	4	313	150	9	261	38
Cedar Rapids 12 .....	340	517	426	431	1	555	300	8	498	326	16	481	61
Cedar Rapids 13 .....	156	195	202	145	3	229	121	4	221	106	16	180	29
Cedar Rapids 14 .....	216	657	274	598	4	452	416	5	371	476	12	612	48
Cedar Rapids 15 .....	378	710	473	611	3	666	426	7	565	474	18	663	54
Cedar Rapids 16 .....	257	854	363	754	1	546	567	4	479	589	16	806	46
Cedar Rapids 17 .....	224	416	310	333	3	372	271	4	345	272	13	387	58
Cedar Rapids 18 .....	183	332	251	253	7	304	205	4	290	202	15	300	41
Cedar Rapids 19 .....	280	242	361	160	3	400	120	3	360	137	12	224	44
Cedar Rapids 20 .....	242	359	339	259	4	370	227	6	346	235	8	325	43
Cedar Rapids 21 .....	260	284	343	194	5	396	149	5	358	162	17	266	47
Cedar Rapids 22 .....	155	169	197	125	3	226	98	6	221	92	12	141	39

Treasurer of State		Secretary of Agriculture			Attorney General		Const. Amend #1		Const. Amend #2		Precinct
DEM	REP	DEM	REP	REF	DEM	REP	YES	NO	YES	NO	
29	738	1999	791	40	2205	637	2131	267	1487	701	..... Absentee Ballots
8	94	131	115	4	199	55	191	24	123	75	..... Cedar & Marion Charleston
4	104	149	117	5	181	89	192	56	128	99	..... & Van Buren
0	87	121	112	3	164	77	172	34	127	62	..... Denmark
1	60	102	74	2	127	53	129	33	93	57	..... Des Moines Donnellson Franklin
1	151	215	149	20	262	131	319	47	233	105	..... & Harrison
5	149	269	160	13	316	127	322	66	251	118	..... Fort Madison 1
9	132	322	150	6	386	103	367	50	270	123	..... Fort Madison 2
0	122	286	136	2	332	99	327	43	235	109	..... Fort Madison 3
9	213	232	266	4	311	177	394	58	303	126	..... Fort Madison 4 Fort Madison 5 &
5	115	284	127	5	328	96	323	50	232	115	..... Madison Twp
0	87	78	93	1	102	72	133	31	97	55	..... Green Bay
4	149	165	159	8	193	142	243	57	184	91	..... Jackson
2	85	125	96	3	147	78	183	27	133	59	..... Jefferson
8	191	192	195	6	226	173	310	75	237	119	..... Keokuk 1
2	49	167	49	4	178	41	157	33	92	82	..... Keokuk 2
8	97	210	113	2	231	93	231	52	195	78	..... Keokuk 3
8	61	207	59	6	217	57	184	43	121	103	..... Keokuk 4
4	219	276	239	5	332	195	388	80	288	139	..... Keokuk 5
3	69	229	83	5	251	66	242	40	160	107	..... Keokuk 6
3	229	252	258	2	328	198	411	68	318	145	..... Keokuk 7
9	162	270	170	6	314	132	361	62	251	138	..... Montrose
9	167	289	224	8	395	137	412	59	281	122	..... Pleasant Ridge W Pt
9	175	203	198	6	272	138	301	71	225	113	..... Washington
40	3705	6773	4133	166	7997	3166	8423	1426	6064	3041	..... TOTAL

## LINN

Treasurer of State		Secretary of Agriculture			Attorney General		Const. Amend #1		Const. Amend #2		Precinct
DEM	REP	DEM	REP	REF	DEM	REP	YES	NO	YES	NO	
84	5027	5752	5503	134	7407	4149	9224	1644	7338	2643	..... Absentee Ballots
11	290	392	312	8	509	209	585	116	500	169	..... Bertram Township
08	61	97	71	2	125	47	123	29	94	51	..... Boulder Township
63	289	341	301	11	453	212	511	129	399	213	..... Brown Township
03	47	100	50	3	117	34	118	17	86	45	..... Buffalo Township
08	85	202	88	2	228	64	247	39	165	106	..... Cedar Rapids 1
87	138	376	147	2	426	98	421	82	305	167	..... Cedar Rapids 2
69	297	455	295	4	560	209	645	115	445	259	..... Cedar Rapids 3
58	261	419	298	4	555	185	613	109	471	208	..... Cedar Rapids 4
15	542	347	589	8	576	421	868	138	691	247	..... Cedar Rapids 5
31	438	397	462	11	569	324	752	133	588	233	..... Cedar Rapids 6
50	324	492	374	22	632	261	701	178	544	270	..... Cedar Rapids 7
82	295	446	315	14	569	211	648	107	492	209	..... Cedar Rapids 8
24	307	384	335	8	534	208	597	112	468	189	..... Cedar Rapids 9
95	430	380	442	4	513	332	697	116	573	196	..... Cedar Rapids 10
10	149	313	144	5	359	111	417	62	292	153	..... Cedar Rapids 11
03	304	472	327	6	610	217	632	109	510	180	..... Cedar Rapids 12
24	113	232	104	3	251	82	288	46	199	117	..... Cedar Rapids 13
98	431	360	460	3	507	339	723	104	587	174	..... Cedar Rapids 14
04	416	554	453	9	718	325	891	147	723	263	..... Cedar Rapids 15
99	560	429	602	9	663	405	900	143	730	246	..... Cedar Rapids 16
60	255	341	260	8	443	173	502	105	416	161	..... Cedar Rapids 17
02	192	282	202	3	362	128	399	93	325	146	..... Cedar Rapids 18
83	120	376	120	6	426	78	402	74	278	185	..... Cedar Rapids 19
68	202	353	212	4	420	152	458	79	336	159	..... Cedar Rapids 20
93	134	380	143	7	433	88	442	83	318	174	..... Cedar Rapids 21
15	99	217	89	8	238	73	244	64	184	107	..... Cedar Rapids 22

LINN - 78 precincts (cont.)

Precinct	US Senator		US Rep. - Dis 1			Governor			Secretary of State			Auditor of State		M
	DEM	REP	DEM	REP	REF	DEM	REP	REF	DEM	REP	REF	REP	REF	
Cedar Rapids 23...	84	68	96	36	1	108	44	2	102	44	6	71	1	00
Cedar Rapids 24...	240	355	304	294	6	359	233	11	343	228	17	336	50	53
Cedar Rapids 25...	255	203	300	155	6	346	111	8	333	106	17	179	40	42
Cedar Rapids 26...	351	329	466	205	8	524	157	4	483	167	13	284	30	07
Cedar Rapids 27...	365	448	514	281	9	581	235	1	535	236	19	389	30	74
Cedar Rapids 28...	275	462	389	339	6	465	269	8	402	299	17	434	57	22
Cedar Rapids 29...	380	613	538	448	9	635	356	7	573	369	24	563	87	22
Cedar Rapids 30...	244	627	359	512	4	492	388	4	443	383	21	567	30	05
Cedar Rapids 31...	316	490	457	341	8	532	265	17	490	285	22	462	60	24
Cedar Rapids 32...	315	569	463	414	7	547	345	3	488	358	21	526	60	40
Cedar Rapids 33...	221	432	313	334	7	392	253	10	363	252	23	358	50	00
Cedar Rapids 34...	376	602	544	431	8	635	345	8	581	364	18	544	70	19
Cedar Rapids 35...	311	346	421	239	4	474	185	7	431	188	30	315	50	50
Cedar Rapids 36...	209	177	271	113	6	303	80	6	276	89	18	169	30	96
Cedar Rapids 37...	392	502	530	359	7	613	283	8	573	277	22	459	70	03
Cedar Rapids 38...	271	275	375	171	7	416	132	5	370	187	13	250	40	17
Cedar Rapids 39...	197	461	272	377	3	354	310	1	319	307	10	421	40	22
Cedar Rapids 40...	240	625	353	515	8	475	391	5	437	400	12	542	50	54
Cedar Rapids 41...	319	841	475	679	5	643	513	7	568	542	25	768	30	32
Cedar Rapids 42...	390	1299	516	1166	11	816	869	18	727	899	20	1198	90	31
Cedar Rapids 43...	366	593	438	512	8	551	416	8	513	403	27	564	60	31
Clinton Township	223	406	316	315	4	376	257	4	348	257	18	359	60	70
College Township	105	181	142	140	4	180	104	4	166	105	11	160	20	72
Fairfax Township...	240	539	355	412	6	442	340	6	417	332	17	477	60	40
Fayette Township...	96	213	159	143	6	191	116	4	169	123	15	182	20	75
Franklin Lisbon...	392	455	469	358	8	568	271	9	497	293	23	438	30	33
Grant Township...	111	266	198	174	4	230	147	3	222	137	9	194	30	42
Hiawatha 1.....	309	491	435	358	5	504	291	11	469	307	16	439	60	92
Hiawatha 2.....	265	634	408	486	5	511	386	7	466	381	24	564	60	97
Jackson Township	149	342	226	263	5	274	209	11	253	202	19	283	30	69
Linn Township.....	74	174	100	144	5	124	126	3	114	125	5	166	10	23
Maine Township...	201	385	298	281	2	337	242	2	307	245	16	337	30	37
Marion Linn Mar.	138	605	221	516	6	325	417	10	299	424	12	548	40	26
Marion Squaw Creek	51	238	69	219	0	129	161	0	89	194	1	213	10	01
Marion W1 P1.....	213	372	323	260	2	373	212	3	335	221	18	331	40	40
Marion W1 P2.....	246	401	348	288	6	389	248	11	362	259	17	368	30	79
Marion W2 P1.....	335	974	496	808	6	683	619	11	625	633	25	904	70	58
Marion W2 P2.....	239	647	365	510	6	477	411	10	442	410	17	595	30	73
Marion W3 P1.....	188	311	259	236	6	314	188	4	279	195	18	270	30	21
Marion W3 P2.....	294	570	417	441	7	540	333	3	471	361	17	505	60	22
Marion W4 P1.....	243	689	382	536	11	516	410	11	459	421	23	619	60	87
Marion W4 P2.....	296	824	420	697	5	569	559	7	506	563	26	768	70	21
Montroe 1.....	200	749	306	623	8	405	535	11	379	512	22	646	60	99
Montroe 2.....	177	396	247	322	6	299	266	9	284	259	1	363	40	07
Mt Vernon North.	271	270	266	271	6	352	184	9	300	208	20	280	30	23
Mt Vernon South.	290	266	276	272	2	373	181	2	330	187	15	288	30	33
Otter Creek.....	125	300	197	218	4	242	181	2	235	177	7	240	30	33
Putnam.....	196	308	249	246	4	301	192	8	290	188	16	277	30	10
Robins City.....	156	465	249	374	1	308	320	4	300	292	11	391	40	93
Spring Grove.....	68	155	105	112	3	122	99	5	115	97	5	127	20	22
Washington.....	303	562	449	411	9	524	338	10	479	356	20	502	50	13
TOTAL.....	22759	42387	30736	33969	499	37880	27098	618	34850	27500	1508	38818	4495	65



Treasurer of State		Secretary of Agriculture			Attorney General		Const. Amend #1		Const. Amend #2		Precinct
DEM	REP	DEM	REP	REF	DEM	REP	YES	NO	YES	NO	
0	44	103	39	4	108	35	118	24	82	48	..... Cedar Rapids 23
3	223	342	222	7	405	166	481	89	336	196	..... Cedar Rapids 24
2	98	338	104	5	377	63	339	55	244	132	..... Cedar Rapids 25
7	141	481	165	5	553	98	548	109	414	210	..... Cedar Rapids 26
4	200	540	218	7	644	139	593	124	455	213	..... Cedar Rapids 27
8	274	405	294	6	516	178	585	115	448	207	..... Cedar Rapids 28
5	332	590	361	9	728	227	745	170	560	295	..... Cedar Rapids 29
5	363	437	370	5	579	256	672	137	562	201	..... Cedar Rapids 30
4	252	479	283	12	593	181	632	140	512	228	..... Cedar Rapids 31
0	315	502	335	7	626	220	733	137	602	239	..... Cedar Rapids 32
8	235	357	244	12	450	169	488	109	393	178	..... Cedar Rapids 33
9	313	601	320	8	729	215	738	148	561	248	..... Cedar Rapids 34
0	188	432	182	13	490	140	531	99	381	207	..... Cedar Rapids 35
8	72	286	81	5	317	56	294	66	197	147	..... Cedar Rapids 36
3	254	573	276	13	671	185	718	143	538	272	..... Cedar Rapids 37
5	124	373	143	6	446	82	402	78	297	148	..... Cedar Rapids 38
2	295	308	297	5	391	222	496	141	415	195	..... Cedar Rapids 39
4	368	412	391	9	565	270	697	117	566	194	..... Cedar Rapids 40
2	468	557	501	12	742	367	926	170	730	294	..... Cedar Rapids 41
1	832	674	866	20	992	624	1414	215	1186	339	..... Cedar Rapids 42
1	382	508	402	6	614	296	757	172	579	282	..... Cedar Rapids 43
9	231	359	236	10	454	153	479	109	371	196	.... Clinton Township
2	98	157	117	1	207	67	224	43	149	103	.... College Township
8	305	408	336	6	548	216	595	146	483	209	..... Fairfax Township
5	119	158	127	8	206	86	254	46	187	98	..... Fayette Township
3	262	499	286	13	614	185	623	117	459	227	..... Franklin Lisbon
2	117	203	148	5	267	90	252	70	189	110	..... Grant Township
2	278	478	283	8	575	204	612	120	456	228	..... Hiawatha 1
7	346	424	392	17	599	252	748	138	595	242	..... Hiawatha 2
5	190	256	197	5	326	142	372	85	286	144	.... Jackson Township
2	115	110	128	3	166	80	203	43	150	76	..... Linn Township
7	214	317	231	7	394	170	393	110	306	165	..... Maine Township
6	390	296	406	9	442	286	597	133	456	232	.... Marion Linn Mar
1	176	97	176	1	155	125	229	37	189	64	. Marion Squaw Creek
0	212	325	224	9	417	152	480	65	335	170	..... Marion W1 P1
8	244	353	257	10	444	176	498	115	401	183	..... Marion W1 P2
8	597	593	632	15	836	416	1036	223	860	319	..... Marion W2 P1
3	369	402	418	9	610	244	724	127	565	240	..... Marion W2 P2
1	157	291	184	7	363	120	417	60	305	141	..... Marion W3 P1
2	293	468	336	5	623	209	659	140	520	233	..... Marion W3 P2
7	382	446	415	13	630	263	730	121	577	223	..... Marion W4 P1
1	537	495	542	10	665	405	901	186	733	287	..... Marion W4 P2
9	477	361	505	6	548	352	759	152	622	224	..... Monroe 1
7	249	274	264	9	368	182	436	104	349	167	..... Monroe 2
5	177	312	186	7	378	129	444	64	319	147	.... Mt Vernon North
4	178	343	182	2	405	118	464	74	333	150	.... Mt Vernon South
5	165	210	190	3	289	120	315	77	233	129	..... Otter Creek
0	172	294	186	3	358	131	381	67	297	130	..... Putnam
3	288	278	292	5	391	212	493	101	378	160	..... Robins City
2	86	113	101	1	142	62	168	31	129	56	..... Spring Grove
5	315	500	328	4	599	230	655	165	488	284	..... Washington
3635	25318	34007	27097	695	43758	18901	51096	9800	39835	17080	..... TOTAL

### LOUISA - 8 precincts

Precinct	US Senator		US Rep. - Dis 1			Governor			Secretary of State			Auditor of State		Total
	DEM	REP	DEM	REP	REF	DEM	REP	REF	DEM	REP	REF	REP	REF	
Absentee Ballots .....	106	285	128	273	0	185	214	4	154	227	6	290	19	181
CJ Concord Oakland	199	376	242	343	1	356	222	4	268	278	16	369	64	340
Eliot .....	90	132	100	120	0	113	111	0	106	105	3	125	17	129
Grandview-N Port Louisa .....	143	269	155	259	2	220	193	2	176	212	10	254	36	227
Morning Sun Marshall .....	143	265	151	260	2	241	175	0	196	193	10	251	52	291
Wapello (City) .....	166	443	209	397	6	362	254	1	255	329	12	443	48	329
Wapello Twp-S Port Louisa-Jefferson N	61	218	85	198	3	125	159	3	98	165	6	205	31	184
West Louisa Pct .....	102	348	148	298	3	227	224	1	157	270	8	335	26	216
<b>TOTAL</b> .....	<b>1010</b>	<b>2336</b>	<b>1218</b>	<b>2148</b>	<b>17</b>	<b>1829</b>	<b>1552</b>	<b>15</b>	<b>1410</b>	<b>1779</b>	<b>71</b>	<b>2272</b>	<b>311</b>	<b>790</b>

### LUCAS - 9 precincts

Precinct	US Senator		US Rep. - Dis 3			Governor			Secretary of State			Auditor of State		Total
	DEM	REP	DEM	REP	REF	DEM	REP	REF	DEM	REP	REF	REP	REF	
Absentee Ballots .....	148	419	300	242	8	251	314	1	261	279	10	395	30	297
Chariton 1 .....	116	290	249	142	5	230	174	3	202	159	7	249	20	231
Chariton 2 .....	75	277	196	145	8	159	176	3	146	168	13	238	20	184
Chariton 3 .....	79	291	228	138	9	175	183	2	159	184	6	265	14	183
Derby .....	41	124	104	53	5	80	80	2	80	72	4	103	9	91
Extension .....	68	264	182	146	1	146	185	2	141	175	3	253	15	192
Lucas .....	58	144	121	80	1	111	89	0	98	87	4	122	12	106
Russell .....	94	259	189	160	8	177	171	3	157	168	9	216	19	179
Williamson .....	90	182	163	99	5	143	130	0	133	130	4	65	14	139
<b>TOTAL</b> .....	<b>769</b>	<b>2250</b>	<b>1732</b>	<b>1205</b>	<b>50</b>	<b>1474</b>	<b>1502</b>	<b>16</b>	<b>1377</b>	<b>1422</b>	<b>60</b>	<b>2006</b>	<b>159</b>	<b>500</b>

### LYON - 10 precincts

Precinct	US Senator		US Rep. - Dis 5	Governor			Secretary of State			Auditor of State		Total
	DEM	REP	REP	DEM	REP	REF	DEM	REP	REF	REP	REF	
Absentee Ballots .....	50	417	423	88	379	2	75	350	10	383	20	499
Pct 1 George (Rural)	11	121	127	19	116	0	14	116	0	118	3	25
Pct 2 Doon .....	24	375	372	45	354	1	37	351	4	360	8	409
Pct 3 George (City) ..	55	430	440	104	387	2	86	381	7	415	14	519
Pct 4 Inwood .....	69	376	372	116	331	1	112	311	3	358	10	449
Pct 5 Lester .....	38	223	223	52	209	0	52	192	2	206	5	264
Pct 6 Little Rock .....	19	176	184	36	166	1	39	147	3	168	10	216
Pct 7 Rock Rapids 2 ..	82	349	373	141	291	5	102	286	5	334	11	427
Pct 8 Rock Rapids 1 ..	88	601	610	190	513	3	135	510	9	568	21	689
Pct 9 Larchwood .....	118	245	225	161	200	2	163	159	5	200	16	279
<b>TOTAL</b> .....	<b>554</b>	<b>3313</b>	<b>3349</b>	<b>952</b>	<b>2946</b>	<b>17</b>	<b>815</b>	<b>2803</b>	<b>48</b>	<b>3110</b>	<b>118</b>	<b>3266</b>

## LOUISA

Treasurer of State		Secretary of Agriculture			Attorney General		Const. Amend #1		Const. Amend #2		Precinct
DEM	REP	DEM	REP	REF	DEM	REP	YES	NO	YES	NO	
33	207	148	231	4	210	180	302	53	224	118	.....Absentee Ballots
40	214	278	264	6	375	176	355	105	265	186	.....CJ Concord Oakland
49	87	108	106	0	136	76	126	46	83	92	.....Eliot
27	168	219	172	1	246	141	273	71	193	142	.....Grandview-N Port
32	164	198	194	3	254	140	247	80	195	122	.....Louisa
29	260	269	302	10	365	222	169	42	131	82	.....Morning Sun
34	138	117	149	3	141	119	397	91	294	187	.....Marshall
16	217	183	248	3	263	162	275	79	206	146	.....Wapello (City)
											.....Wapello Twp-S Port
											.....Louisa-Jefferson N
											.....West Louisa Pct
100	1455	1520	1666	30	1990	1216	2144	567	1591	1075	.....TOTAL

## LUCAS

Treasurer of State		Secretary of Agriculture			Attorney General		Const. Amend #1		Const. Amend #2		Precinct
DEM	REP	DEM	REP	REF	DEM	REP	YES	NO	YES	NO	
17	248	338	222	4	353	191	347	88	229	185	.....Absentee Ballots
41	136	267	119	2	301	83	233	52	162	110	.....Chariton 1
44	144	214	126	3	231	105	232	59	159	121	.....Chariton 2
45	156	243	121	0	248	105	242	62	188	105	.....Chariton 3
11	57	100	62	1	128	30	108	37	67	69	.....Derby
12	165	191	139	2	205	111	211	59	153	111	.....Extension
16	81	127	72	0	145	50	125	37	78	81	.....Lucas
15	145	216	140	1	233	105	194	64	123	118	.....Russell
19	101	182	88	1	212	55	173	52	90	118	.....Williamson
110	1233	1878	1089	14	2056	835	1865	510	1249	1018	.....TOTAL

## LYON

Treasurer of State		Secretary of Agriculture			Attorney General		Const. Amend #1		Const. Amend #2		Precinct
DEM	REP	DEM	REP	REF	DEM	REP	YES	NO	YES	NO	
19	325	81	352	1	115	317	333	69	260	108	.....Absentee Ballots
5	102	13	112	1	32	95	84	17	63	30	.....Pct 1 George (Rural)
5	343	36	355	1	46	337	206	96	147	121	.....Pct 2 Doon
9	347	82	375	4	146	320	314	48	241	106	.....Pct 3 George (City)
5	276	119	296	0	164	253	307	58	246	107	.....Pct 4 Inwood
4	184	47	194	2	72	175	150	44	118	63	.....Pct 5 Lester
8	134	33	155	2	68	125	135	21	94	49	.....Pct 6 Little Rock
7	265	96	282	5	150	243	283	61	187	132	.....Pct 7 Rock Rapids 2
3	464	120	502	5	221	428	451	86	364	153	.....Pct 8 Rock Rapids 1
1	147	149	160	3	194	128	222	31	155	90	.....Pct 9 Larchwood
116	2587	776	2783	24	1208	2421	2485	531	1875	959	.....TOTAL

## MADISON - 21 precincts

Precinct	US Senator		US Rep. - Dis 4			Governor			Secretary of State			Auditor of State	
	DEM	REP	DEM	REP	REF	DEM	REP	REF	DEM	REP	REF	REP	REF
Absentee Ballots .....	208	530	243	477		347	394	6	364	342	12	522	38
Crawford .....	82	104	88	98		126	66	0	126	51	5	106	14
Douglas .....	39	104	45	103		69	82	0	71	70	4	108	9
Grand River .....	27	79	31	72		52	64	1	53	45	8	72	12
Jackson .....	21	78	25	74		40	60	2	44	49	3	69	8
Jefferson .....	47	111	46	114		67	92	2	70	86	1	114	5
Lee .....	53	137	62	129		98	93	1	105	80	5	128	8
Lincoln .....	66	127	65	126		96	100	0	87	101	4	126	13
Madison Earham .....	124	416	135	405		268	280	3	238	285	14	407	26
Monroe .....	19	66	20	63		32	56	1	36	45	4	60	4
Ohio .....	82	188	100	166		129	145	2	126	122	17	172	23
Penn .....	20	109	27	103		52	81	0	52	75	0	101	6
Scott .....	65	136	72	125		115	91	1	112	82	3	123	11
South .....	126	299	156	267		243	198	1	213	211	9	295	24
Union .....	51	97	51	98		71	80	0	73	74	0	96	9
Walnut .....	65	73	75	61		89	55	0	82	52	2	73	10
Webster .....	16	66	22	60		36	47	0	39	37	3	57	8
Winterset 1 .....	97	245	105	242		189	170	1	185	151	10	233	34
Winterset 2 .....	118	284	124	278		226	188	5	197	193	15	273	24
Winterset 3 .....	98	348	111	328		225	223	1	220	211	5	312	27
Winterset 4 .....	74	197	88	181		146	130	2	128	131	6	185	17
<b>TOTAL</b> .....	<b>1498</b>	<b>3794</b>	<b>1691</b>	<b>3570</b>		<b>2716</b>	<b>2695</b>	<b>29</b>	<b>2621</b>	<b>2493</b>	<b>130</b>	<b>3632</b>	<b>321</b>

## MAHASKA - 18 precincts

Precinct	US Senator		US Rep. - Dis 3			Governor			Secretary of State			Auditor of State	
	DEM	REP	DEM	REP	REF	DEM	REP	REF	DEM	REP	REF	REP	REF
Absentee Ballots .....	362	1136	718	751	20	639	853	6	630	748	20	1042	90
Adams .....	13	97	45	65	1	31	80	0	29	65	2	78	4
Black Oak Scott .....	28	292	96	222	0	65	253	1	88	198	3	250	5
Cedar .....	82	221	137	162	5	137	173	0	116	152	2	190	14
East & West Des Moines-Jefferson .....	47	147	102	83	7	86	109	3	86	81	7	124	10
Garfield .....	53	220	127	142	4	96	176	1	87	141	5	173	12
Harrison .....	25	135	61	97	1	50	111	0	51	90	2	109	6
Lincoln Madison .....	35	255	111	172	1	95	188	1	78	185	3	225	9
Monroe White Oak .....	45	129	91	79	2	79	97	0	63	87	2	102	9
Oskaloosa 1 .....	139	356	262	226	6	257	244	5	233	198	8	275	29
Oskaloosa 2 .....	113	364	262	217	4	223	264	3	209	224	10	287	34
Oskaloosa 3 .....	152	530	342	329	15	307	387	4	259	349	13	447	46
Oskaloosa 4 .....	143	530	335	342	5	323	360	1	244	325	10	435	24
Pleasant Grove Union .....	38	124	72	88	3	67	98	0	63	73	3	104	9
Prairie .....	91	384	200	270	4	178	298	1	146	260	7	321	14
Richland .....	15	161	48	126	0	37	141	0	34	125	2	134	2
Spring Creek .....	39	225	94	167	2	90	171	3	77	164	3	189	9
University Park Town .....	29	137	55	105	4	47	117	1	38	95	3	111	8
<b>TOTAL</b> .....	<b>1449</b>	<b>5443</b>	<b>3158</b>	<b>3643</b>	<b>84</b>	<b>2807</b>	<b>4120</b>	<b>30</b>	<b>2531</b>	<b>3560</b>	<b>105</b>	<b>4596</b>	<b>340</b>

# MADISON

Treasurer of State		Secretary of Agriculture			Attorney General		Const. Amend #1		Const. Amend #2		Precinct
M	REP	DEM	REP	REF	DEM	REP	YES	NO	YES	NO	
01	309	327	368	6	472	247	490	115	349	221	..... Absentee Ballots
31	53	124	59	1	155	29	138	36	74	96	..... Crawford
75	67	73	70	1	101	43	101	30	64	63	..... Douglas
56	47	51	47	1	77	26	71	24	47	46	..... Grand River
52	40	50	46	3	70	27	62	23	39	44	..... Jackson
76	80	69	83	0	104	54	104	36	64	77	..... Jefferson
10	73	107	75	2	139	45	139	30	74	88	..... Lee
11	82	105	81	1	139	51	131	34	83	81	..... Lincoln
76	259	240	284	0	384	153	371	107	262	193	..... Madison Earlham
35	49	36	49	1	59	25	49	20	32	36	..... Monroe
40	123	159	99	2	185	75	176	55	118	112	..... Ohio
65	61	51	75	0	91	39	95	21	67	44	..... Penn
15	78	111	83	1	148	46	143	37	86	84	..... Scott
10	217	226	192	6	288	142	292	106	198	184	..... South
73	73	68	73	1	97	52	93	35	56	64	..... Union
96	40	91	42	2	106	30	92	32	51	70	..... Walnut
42	35	37	42	0	56	24	46	27	24	48	..... Webster
02	136	187	143	3	248	95	236	57	128	158	..... Winterset 1
28	172	197	189	5	302	104	295	59	170	167	..... Winterset 2
37	194	209	211	2	308	128	300	84	200	183	..... Winterset 3
49	111	144	115	1	193	75	194	49	112	124	..... Winterset 4
180	2299	2662	2426	39	3722	1510	3618	1017	2298	2183	..... TOTAL

# MAHASKA

Treasurer of State		Secretary of Agriculture			Attorney General		Const. Amend #1		Const. Amend #2		Precinct
DEM	REP	DEM	REP	REF	DEM	REP	YES	NO	YES	NO	
38	656	630	769	5	919	509	964	268	678	483	..... Absentee Ballots
42	53	43	54	1	62	37	64	29	50	44	..... Adams
14	168	83	206	2	175	117	165	85	122	111	..... Black Oak Scott
45	119	141	128	0	177	94	178	59	122	110	..... Cedar East & West Des
03	70	102	81	0	129	50	124	42	93	70	..... Moines-Jefferson
00	128	98	132	1	161	76	169	60	112	110	..... Garfield
57	79	62	75	1	94	49	82	33	61	52	..... Harrison
34	130	92	174	2	180	92	166	75	145	83	..... Lincoln Madison
84	66	80	75	0	112	40	98	41	68	60	..... Monroe White Oak
134	195	236	198	3	306	139	316	88	204	180	..... Oskaloosa 1
130	201	234	205	2	305	134	324	76	199	186	..... Oskaloosa 2
195	304	295	308	7	402	227	450	135	325	227	..... Oskaloosa 3
182	291	268	301	1	370	227	457	104	336	190	..... Oskaloosa 4
64	70	59	77	2	91	49	96	33	72	53	..... Pleasant Grove Union
193	220	168	255	3	252	172	278	85	196	148	..... Prairie
51	106	40	119	1	67	93	86	49	59	66	..... Richland
101	139	92	153	0	135	111	167	45	135	67	..... Spring Creek
47	89	39	92	3	67	72	91	32	64	56	..... University Park Town
114	3084	2762	3402	34	4004	2288	4275	1339	3041	2296	..... TOTAL

## MARION - 22 precincts

Precinct	US Senator		US Rep. - Dis 3			Governor			Secretary of State			Auditor of State	
	DEM	REP	DEM	REP	REF	DEM	REP	REF	DEM	REP	REF	REP	REF
Absentee Ballots .....	676	1520	1141	1049	19	949	1242	17	962	1218	16	1487	107
Dallas Township .....	205	198	290	107	5	281	133	0	278	128	2	166	41
Franklin Twp .....	26	83	58	50	3	40	67	3	44	61	4	69	18
Harvey .....	31	62	56	36	1	45	51	0	50	47	0	56	9
Indiana Twp .....	68	118	104	77	2	100	85	0	97	86	0	101	15
Knoxville 1 .....	157	236	275	120	3	242	166	4	199	188	12	231	46
Knoxville 2 .....	121	339	269	175	9	244	236	0	190	284	8	331	24
Knoxville 3 .....	195	295	332	151	7	319	187	1	258	242	6	267	48
Knoxville 4 .....	117	238	210	143	5	200	163	4	174	180	9	220	34
Knoxville Twp .....	163	411	350	214	14	301	282	4	255	311	11	365	54
Lake Prairie Twp .....	70	411	163	318	0	133	357	0	136	338	1	381	18
Liberty .....	98	127	156	72	2	134	98	1	127	97	4	127	17
Pella 1 .....	126	539	242	421	6	224	454	5	223	433	11	507	33
Pella 2 .....	94	639	213	519	2	187	558	0	197	521	3	579	22
Pella 3 .....	95	717	242	562	1	211	608	2	218	582	2	654	25
Pella 4 .....	93	314	169	228	7	157	254	3	150	253	2	295	24
Pleasant Grove Twp .....	196	364	344	210	3	325	260	2	307	252	7	337	43
Red Rock Twp .....	59	53	76	36	0	80	35	0	80	30	2	45	6
Summit Twp .....	31	206	75	158	1	74	171	0	66	166	2	191	8
Tracy .....	27	75	51	51	2	38	63	1	46	53	0	60	10
Union Twp .....	35	72	72	32	2	58	49	0	58	47	1	63	14
Washington Twp .....	54	90	93	48	1	91	59	1	68	75	2	78	14
<b>TOTAL</b> .....	<b>2737</b>	<b>7107</b>	<b>4981</b>	<b>4777</b>	<b>95</b>	<b>4433</b>	<b>5578</b>	<b>48</b>	<b>4183</b>	<b>5592</b>	<b>105</b>	<b>6610</b>	<b>621</b>

## MARSHALL - 20 precincts

Precinct	US Senator		US Rep. - Dis 3			Governor			Secretary of State			Auditor of State	
	DEM	REP	DEM	REP	REF	DEM	REP	REF	DEM	REP	REF	REP	REF
Absentee Ballots .....	1086	2071	1602	1536	29	1672	1471	15	1653	1403	67	1964	268
Bangor Liscomb .....	56	197	96	153	4	114	139	3	98	146	0	171	25
Eden Logan Washington .....	200	428	346	275	11	343	288	3	319	283	20	391	75
Green Castle .....	119	249	200	163	3	209	158	3	196	152	8	216	32
Iowa Marietta .....	108	303	179	227	5	204	208	2	189	203	13	275	44
Jefferson .....	86	202	141	146	2	152	141	0	146	127	8	184	22
Legrand .....	155	353	253	246	5	281	227	2	266	228	4	326	36
Liberty Minerva .....	72	201	110	159	2	118	157	0	114	151	3	198	28
Marion Vienna .....	112	312	178	243	3	204	224	2	172	230	11	303	25
Marshalltown W1 P1 .....	269	329	395	198	7	432	173	4	407	165	29	278	81
Marshalltown W1 P2 .....	179	350	277	241	12	320	201	11	290	203	26	297	84
Marshalltown W2 P1 .....	230	462	356	337	6	396	306	5	351	319	16	425	54
Marshalltown W2 P2 .....	276	765	485	545	10	548	491	5	490	509	18	697	75
Marshalltown W3 P1 .....	240	513	379	373	3	423	336	0	390	333	14	446	83
Marshalltown W3 P2 .....	278	953	498	715	9	556	677	6	532	660	11	896	61
Marshalltown W4 P1 .....	256	521	420	357	8	478	313	2	421	355	15	448	73
Marshalltown W4 P2 .....	188	646	365	473	3	436	408	4	402	402	19	581	54
St Center .....	151	382	233	302	5	268	268	0	244	271	133	69	33
Taylor .....	48	136	81	103	0	89	96	0	74	103	3	129	18
Timber Creek .....	94	306	176	217	2	193	207	1	203	189	5	280	31
<b>TOTAL</b> .....	<b>4203</b>	<b>9679</b>	<b>6770</b>	<b>7009</b>	<b>129</b>	<b>7436</b>	<b>6489</b>	<b>68</b>	<b>6957</b>	<b>6412</b>	<b>303</b>	<b>8874</b>	<b>1206</b>

# MARION

Treasurer of State		Secretary of Agriculture			Attorney General		Const. Amend #1		Const. Amend #2		Precinct
DEM	REP	DEM	REP	REF	DEM	REP	YES	NO	YES	NO	
12	1033	983	1150	13	1356	801	1610	334	1189	664	..... Absentee Ballots
8	109	302	95	3	319	77	224	64	150	126	..... Dallas Township
7	48	60	48	0	71	34	68	15	52	26	..... Franklin Twp
3	39	52	41	0	61	33	51	21	38	28	..... Harvey
2	67	107	73	2	121	51	99	38	70	63	..... Indiana Twp
1	139	250	144	4	296	98	262	64	168	140	..... Knoxville 1
5	212	239	212	8	310	145	286	97	217	147	..... Knoxville 2
4	157	321	158	5	373	111	321	81	231	156	..... Knoxville 3
9	139	197	154	6	252	99	228	54	162	108	..... Knoxville 4
7	237	329	223	12	400	151	397	92	275	204	..... Knoxville Twp
1	290	143	317	3	232	226	309	84	235	123	..... Lake Prarie Twp
5	77	156	68	3	168	55	107	34	53	79	..... Liberty
7	388	226	415	5	337	295	382	101	276	176	..... Pella 1
6	475	181	513	3	292	390	404	94	282	156	..... Pella 2
3	540	211	569	1	340	433	493	136	379	204	..... Pella
7	230	147	247	2	193	181	277	59	206	98	..... Pella 4
7	214	326	230	4	395	152	359	88	252	169	..... Pleasant Grove Twp
6	35	75	33	0	89	17	69	14	42	37	..... Red Rock Twp
8	146	73	163	2	110	120	123	58	73	91	..... Summit Twp
4	43	59	39	0	72	30	66	18	40	38	..... Tracy
5	38	60	44	0	78	25	77	15	47	42	..... Union Twp
6	44	92	44	2	99	36	84	25	63	43	..... Washington Twp
43	4700	4589	4980	78	5964	3560	6296	1586	4500	2918	..... TOTAL

# MARSHALL

Treasurer of State		Secretary of Agriculture			Attorney General		Const. Amend #1		Const. Amend #2		Precinct
DEM	REP	DEM	REP	REF	DEM	REP	YES	NO	YES	NO	
19	1305	1494	1506	40	2086	1028	2466	427	1786	945	..... Absentee Ballots
3	122	96	144	3	162	88	178	48	111	101	..... Bangor Liscomb
6	237	319	286	14	457	157	463	112	327	231	..... Eden Logan Washington
6	134	184	154	25	269	89	270	57	194	112	..... Green Castle
8	166	190	204	3	285	117	292	73	212	146	..... Iowa Marietta
2	115	140	126	10	208	74	199	52	143	102	..... Jefferson
7	202	250	232	6	352	148	383	73	273	167	..... Legrand
0	109	107	165	0	175	96	186	52	139	90	..... Liberty Minerva
0	201	187	225	4	277	141	314	86	249	135	..... Marion Vienna
2	155	425	149	9	497	91	442	84	297	224	... Marshalltown W1 P1
4	181	285	212	10	393	123	396	69	272	176	... Marshalltown W1 P2
9	294	344	326	7	478	208	505	90	371	199	... Marshalltown W2 P1
1	458	470	504	8	733	287	840	147	654	298	... Marshalltown W2 P2
2	293	390	336	4	540	201	569	117	423	234	... Marshalltown W3 P1
6	568	479	696	9	815	393	925	164	709	361	... Marshalltown W3 P2
1	291	433	321	3	584	182	594	124	434	262	... Marshalltown W4 P1
0	365	353	427	10	560	260	663	125	524	248	... Marshalltown W4 P2
9	222	248	270	4	362	168	381	98	285	183	..... St Center
6	82	70	102	3	130	50	136	38	108	54	..... Taylor
1	189	188	193	3	269	122	310	73	238	134	..... Timber Creek
22	5689	6652	6578	175	9632	4023	10512	2109	7749	4402	..... TOTAL

### MILLS - 15 precincts

Precinct	US Senator		US Rep. - Dis 4		Governor			Secretary of State			Auditor of State	
	DEM	REP	DEM	REP	DEM	REP	REF	DEM	REP	REF	REP	REF
Absentee Ballots .....	54	364	56	359	80	341	3	79	308	0	343	17
Center .....	31	121	32	116	45	111	0	47	88	4	112	6
East Oak (Mineola) .....	36	180	31	181	62	165	3	55	139	8	163	9
Emerson .....	38	172	39	169	56	155	1	59	143	2	167	8
Glenwood 1 .....	98	345	93	346	148	305	2	137	272	9	321	19
Glenwood 2 .....	96	256	100	255	139	222	2	123	202	11	246	25
Glenwood 3 .....	127	368	136	362	209	294	2	168	292	11	366	9
Hastings .....	12	55	14	54	22	49	0	16	46	3	56	3
Henderson .....	31	139	34	136	53	124	0	55	106	4	129	9
Ingraham .....	27	134	30	130	48	117	2	42	106	9	130	8
Malvern .....	75	268	74	277	104	242	4	109	205	12	252	24
Pacific Junction .....	48	109	49	110	68	93	0	60	85	6	114	11
Rawles Lyons Tabor .....	33	109	34	110	47	102	0	38	93	6	108	6
Strahan .....	21	112	20	113	33	102	0	33	91	3	100	11
West Oak St. Marys .....	78	177	78	172	109	148	5	96	142	9	170	23
<b>TOTAL .....</b>	<b>805</b>	<b>2909</b>	<b>820</b>	<b>2890</b>	<b>1223</b>	<b>2570</b>	<b>24</b>	<b>1117</b>	<b>2318</b>	<b>97</b>	<b>2777</b>	<b>188</b>

### MITCHELL - 14 precincts

Precinct	US Senator		US Rep. - Dis 2		Governor			Secretary of State			Auditor of State	
	DEM	REP	DEM	REP	DEM	REP	REF	DEM	REP	REF	REP	REF
Absentee Ballots .....	161	406	218	345	247	321	3	241	288	11	381	34
Burr Oak Liberty .....	23	115	49	89	69	65	2	56	70	4	95	12
Cedar .....	21	161	51	128	72	108	0	51	119	4	141	9
Douglas East Lincoln .....	37	135	59	110	73	96	1	70	88	2	115	13
Jenkins Wayne .....	86	260	133	212	164	178	5	155	169	5	214	23
Mitchell Rock .....	78	148	111	114	122	98	3	117	99	3	129	16
Osage 1 .....	75	285	142	216	180	176	0	158	177	8	260	22
Osage 2 .....	100	275	170	211	213	168	4	186	170	10	240	33
Osage 3 .....	82	197	123	153	155	128	0	143	116	3	164	28
Osage 4 .....	74	294	143	223	182	185	2	156	188	3	251	17
Osage West Lincoln .....	28	113	49	87	70	70	1	50	76	5	87	18
Orranto Newburg .....	60	187	107	136	134	108	2	120	112	3	170	16
St. Ansgar Union .....	150	372	209	309	268	249	3	253	244	12	350	36
Stacyville Union .....	69	250	121	197	148	166	5	171	117	9	194	37
<b>TOTAL .....</b>	<b>1044</b>	<b>3198</b>	<b>1685</b>	<b>2530</b>	<b>2097</b>	<b>2116</b>	<b>31</b>	<b>1927</b>	<b>2033</b>	<b>82</b>	<b>2791</b>	<b>314</b>

### MONONA - 18 precincts

Precinct	US Senator		US Rep. - Dis 5		Governor			Secretary of State			Auditor of State	
	DEM	REP	REP	DEM	REP	REF	DEM	REP	REF	REP	REF	
Absentee Ballots .....	81	222	228	119	181	4	131	149	6	184	18	
Ashton Lincoln N .....	9	57	58	27	39	0	21	41	2	46	4	
Belvidere Sioux .....	23	91	85	51	61	1	52	50	6	71	8	
Center Kennebec .....	49	142	149	82	109	6	84	87	11	121	18	
Cooper Maple .....	29	111	104	58	76	3	59	64	4	78	14	
Fairview Lake .....	19	98	97	47	70	0	39	70	2	85	6	
Franklin Lincoln S .....	41	106	113	68	77	4	59	76	6	86	11	
Grant .....	17	56	58	36	37	1	31	31	2	42	7	
Jordan Soldier .....	76	141	170	118	101	2	121	81	4	120	26	
Mapleton .....	115	357	358	238	241	3	241	187	7	287	45	
Onawa 1 .....	68	105	106	103	70	2	98	55	6	67	28	
Onawa 2 .....	60	189	201	115	135	4	117	111	9	167	23	
Onawa 3 .....	73	229	227	143	156	1	129	151	6	186	16	



# MILLS

Treasurer of State		Secretary of Agriculture			Attorney General		Const. Amend #1		Const. Amend#2		Precinct
EM	REP	DEM	REP	REF	DEM	REP	YES	NO	YES	NO	
97	297	72	305	3	109	275	315	57	260	90	..... Absentee Ballots
58	82	49	82	3	63	75	108	20	75	41	..... Center
69	133	57	136	5	76	120	159	26	118	55	..... East Oak (Mineola)
65	135	47	146	3	87	114	156	27	110	61	..... Emerson
157	254	130	263	3	191	209	306	67	234	122	..... Glenwood 1
147	190	122	201	3	171	168	272	41	197	102	..... Glenwood 2
219	248	169	278	5	248	220	400	54	292	141	..... Glenwood 3
23	40	20	42	0	27	37	52	10	36	23	..... Hastings
63	96	42	117	2	79	79	112	22	80	44	..... Henderson
51	102	49	104	1	66	85	112	18	70	52	..... Ingraham
134	191	95	217	10	150	172	279	39	209	102	..... Malvern
71	76	62	76	2	84	57	123	16	80	46	..... Pacific Junction
53	80	39	94	2	48	79	104	20	69	44	..... Rawles Lyons Tabor
37	85	31	94	3	59	69	74	28	50	45	..... Straban
101	138	95	132	4	122	114	202	37	155	72	..... West Oak St Marys
345	2147	1079	2287	49	1580	1873	2774	482	2035	1040	..... TOTAL

# MITCHELL

Treasurer of State		Secretary of Agriculture			Attorney General		Const. Amend #1		Const. Amend #2		Precinct
DEM	REP	DEM	REP	REF	DEM	REP	YES	NO	YES	NO	
261	277	221	310	3	316	234	383	46	270	117	..... Absentee Ballots
71	59	46	77	1	84	45	93	14	66	38	..... Burr Oak Liberty
69	97	49	116	1	104	71	138	17	111	39	..... Cedar
78	84	66	92	1	94	67	139	15	84	53	..... Douglas East Lincoln
182	139	146	166	3	220	108	236	31	143	96	..... Jenkins Wayne
128	87	104	109	1	156	64	169	16	119	55	..... Mitchell Rock
177	161	129	197	4	221	126	265	29	200	76	..... Osage 1
204	161	154	199	3	252	115	274	42	193	101	..... Osage 2
152	105	123	127	1	193	72	199	29	145	70	..... Osage 3
179	163	138	193	3	224	127	259	25	192	61	..... Osage 4
59	68	51	70	2	81	49	110	9	76	33	..... Osage West Lincoln
140	93	107	121	4	174	64	174	31	131	53	..... Otranto Newburg
280	225	232	270	2	337	167	403	47	325	106	..... St Ansgar Union
184	104	136	156	1	221	81	209	38	156	73	..... Stacyville Union
164	1823	1702	2203	30	2677	1390	3051	389	2211	971	..... TOTAL

# MONONA

Treasurer of State		Secretary of Agriculture			Attorney General		Const. Amend #1		Const. Amend #2		Precinct
DEM	REP	DEM	REP	REF	DEM	REP	YES	NO	YES	NO	
145	139	122	159	3	165	123	228	28	130	115	..... Absentee Ballots
29	35	22	37	1	43	24	38	11	28	18	..... Ashton Lincoln N
64	44	52	48	2	74	33	72	20	50	42	..... Belvidere Sioux
107	67	87	86	3	124	48	133	22	82	70	..... Center Kennebec
88	40	52	69	0	103	26	97	26	57	62	..... Cooper Maple
51	56	46	63	0	69	43	81	23	51	47	..... Fairview Lake
80	58	67	69	3	101	40	101	30	71	60	..... Franklin Lincoln S
41	24	26	36	3	54	20	48	12	30	29	..... Grant
135	66	104	88	4	159	39	148	34	92	79	..... Jordan Soldier
271	163	204	203	5	333	108	302	55	204	135	..... Mapleton
114	45	104	52	2	140	22	118	19	76	65	..... Onawa 1
138	98	104	119	5	170	70	182	34	128	85	..... Onawa 2
157	122	125	144	3	210	80	187	42	117	105	..... Onawa 3

## MONONA - 18 precincts (cont.)

Precinct	US Senator		US Rep. - Dis 5	Governor			Secretary of State			Auditor of State	
	DEM	REP	REP	DEM	REP	REF	DEM	REP	REF	REP	REF
Onawa 4.....	47	115	117	80	82	3	81	62	10	87	14
Sherman .....	78	79	92	111	51	1	114	40	4	66	12
Sp Valley Willow.....	45	153	167	80	114	3	91	87	2	128	22
St Clair .....	68	168	175	127	113	0	125	85	4	132	16
Whiting West Fork...	49	171	173	109	112	1	92	110	7	137	14
<b>TOTAL.....</b>	<b>947</b>	<b>2590</b>	<b>2678</b>	<b>1712</b>	<b>1825</b>	<b>39</b>	<b>1685</b>	<b>1537</b>	<b>98</b>	<b>2090</b>	<b>302</b>

## MONROE - 11 precincts

Precinct	US Senator		US Rep. - Dis 3			Governor			Secretary of State			Auditor of State	
	DEM	REP	DEM	REP	REF	DEM	REP	REF	DEM	REP	REF	REP	REF
Absentee Ballots .....	152	283	270	162	5	235	206	2	231	189	5	268	23
Albia 1 .....	67	212	166	107	7	177	113	1	157	108	10	170	35
Albia 2 .....	69	178	162	84	1	144	109	1	131	109	7	163	25
Albia 3 .....	93	129	154	68	5	147	82	1	143	73	5	116	24
Albia 4 .....	72	208	175	104	1	161	127	2	151	122	6	175	26
Bluff Cr & Pleasant ...	36	108	85	53	2	67	74	1	68	68	1	93	12
Cedar & Union .....	82	245	201	117	5	175	153	0	154	153	11	209	29
Guilford & Franklin ..	45	97	91	55	0	82	66	1	73	62	8	89	21
Jackson & Wayne.....	83	98	128	50	2	133	56	0	133	44	7	88	23
Monroe & Urbana.....	46	112	96	61	1	81	80	1	82	71	3	111	10
Troy & Mantua.....	75	282	213	135	4	177	179	1	177	161	6	242	36
<b>TOTAL.....</b>	<b>820</b>	<b>1952</b>	<b>1741</b>	<b>996</b>	<b>33</b>	<b>1579</b>	<b>1245</b>	<b>11</b>	<b>1500</b>	<b>1160</b>	<b>69</b>	<b>1724</b>	<b>264</b>

## MONTGOMERY - 13 precincts

Precinct	US Senator		US Rep. - Dis 4		Governor			Secretary of State			Auditor of State	
	DEM	REP	DEM	REP	DEM	REP	REF	DEM	REP	REF	REP	REF
Absentee Ballots .....	72	408	76	402	98	388	2	101	341	11	393	20
Douglas Grant .....	27	66	25	64	40	53	2	35	45	6	56	12
East Villisca City .....	111	370	105	379	166	320	3	186	250	19	332	45
Elliott Pilot Grove .....	20	183	26	178	34	177	1	40	144	5	164	6
Frankfort Scott Stanton	75	407	73	401	119	369	2	133	313	6	387	21
Garfield West Grant Coburg .....	34	239	29	242	55	220	1	60	189	6	219	13
Lincoln .....	10	73	8	72	16	68	0	12	64	3	66	5
Red Oak 1 .....	80	304	85	301	131	263	3	113	240	14	285	30
Red Oak 2 .....	112	382	112	379	163	344	1	155	308	15	351	33
Red Oak 3 .....	126	537	136	526	232	437	0	197	429	6	520	32
Red Oak Twp .....	27	147	31	145	52	124	0	44	124	3	148	8
Sherman .....	10	55	16	49	19	49	0	19	43	1	49	5
Washington .....	22	80	25	75	35	67	0	38	55	3	78	10
<b>TOTAL.....</b>	<b>726</b>	<b>3251</b>	<b>747</b>	<b>3213</b>	<b>1160</b>	<b>2879</b>	<b>15</b>	<b>1133</b>	<b>2545</b>	<b>98</b>	<b>3048</b>	<b>240</b>

# MONONA

Treasurer of State		Secretary of Agriculture			Attorney General		Const. Amend #1		Const. Amend #2		Precinct
DEM	REP	DEM	REP	REF	DEM	REP	YES	NO	YES	NO	
99	55	76	65	4	110	35	108	23	65	62	..... Onawa 4
20	38	107	47	1	127	28	111	16	71	52	..... Sherman
96	83	78	97	3	123	60	137	31	97	65	..... Sp Valley Willow
39	75	122	88	1	171	47	135	27	81	73	..... St Clair
03	100	90	110	2	141	70	161	34	109	78	..... Whiting West Fork
82	1308	1588	1580	45	2417	916	2387	487	1539	1242	..... TOTAL

# MONROE

Treasurer of State		Secretary of Agriculture			Attorney General		Const. Amend #1		Const. Amend #2		Precinct
DEM	REP	DEM	REP	REF	DEM	REP	YES	NO	YES	NO	
262	169	329	112	1	308	121	274	70	201	129	..... Absentee Ballots
190	81	241	44	3	229	45	207	36	154	76	..... Albia 1
155	85	207	49	0	195	51	172	42	151	65	..... Albia 2
160	59	199	32	1	188	36	143	29	100	68	..... Albia 3
175	96	227	57	3	217	62	170	44	120	82	..... Albia 4
78	55	110	34	0	102	34	83	35	63	51	..... Bluff Cr & Pleasant
195	114	255	71	2	249	65	219	55	152	111	..... Cedar & Union
95	49	120	30	0	108	31	96	23	82	33	..... Guilford & Franklin
144	35	159	28	1	159	21	118	34	78	65	..... Jackson & Wayne
99	55	119	43	0	114	43	118	17	86	49	..... Monroe & Urbana
227	117	291	65	0	275	70	248	63	199	101	..... Troy & Mantua
780	915	2257	565	11	2144	579	1848	448	1386	830	..... TOTAL

# MONTGOMERY

Treasurer of State		Secretary of Agriculture			Attorney General		Const. Amend #1		Const. Amend #2		Precinct
DEM	REP	DEM	REP	REF	DEM	REP	YES	NO	YES	NO	
141	316	106	337	4	172	274	342	48	218	132	..... Absentee Ballots
45	37	33	47	1	54	27	55	17	38	28	..... Douglas Grant
226	223	164	266	8	276	166	332	58	220	151	..... East Villisca City
56	131	36	149	2	68	110	117	31	86	56	..... Elliott Pilot Grove
168	283	101	337	2	176	246	334	64	256	114	..... Frankfort Scott Stanton ..... Garfield West Grant
77	173	60	191	4	97	143	198	44	130	93	..... Coburg
19	56	12	62	1	29	45	46	15	32	22	..... Lincoln
149	214	108	227	13	169	178	286	43	193	130	..... Red Oak 1
201	266	133	313	12	226	232	334	68	238	138	..... Red Oak 2
243	374	168	451	7	294	323	495	66	366	163	..... Red Oak 3
64	102	42	126	0	75	86	139	18	110	43	..... Red Oak Twp
27	36	21	43	1	28	34	44	10	31	21	..... Sherman
49	48	33	60	2	50	44	68	13	54	22	..... Washington
465	2259	1017	2609	57	1714	1908	2790	495	1972	1113	..... TOTAL

## MUSCATINE - 27 precincts

Precinct	US Senator		US Rep. - Dis 1			Governor			Secretary of State			Auditor of State		DEM
	DEM	REP	DEM	REP	REF	DEM	REP	REF	DEM	REP	REF	REP	REF	
Absentee Ballots .....	487	1216	537	1153	9	709	992	8	621	991	30	1195	112	728
Bloomington .....	111	367	112	362	2	185	287	2	143	305	6	357	37	192
Cedar .....	29	56	34	51	0	48	35	3	37	43	4	54	9	42
Fruitland .....	105	204	120	186	1	168	139	1	133	159	7	196	39	171
Fulton .....	55	131	70	119	2	87	101	2	74	105	4	120	17	103
Goshen .....	34	120	42	114	0	67	89	0	58	88	3	110	13	105
Lake .....	34	115	32	110	2	59	89	0	42	100	2	115	11	107
Montpelier .....	81	146	85	146	0	115	113	1	98	118	3	137	29	125
Moscow .....	49	116	65	95	0	82	79	0	69	86	4	97	15	77
Muscatine 1 .....	164	506	176	500	2	318	359	1	240	399	8	477	57	303
Muscatine 2 .....	168	363	187	345	1	274	254	0	215	286	8	340	41	272
Muscatine 3 .....	152	249	175	236	2	240	168	3	183	188	14	232	44	213
Muscatine 4 .....	120	216	122	208	4	184	155	1	151	165	9	184	39	187
Muscatine 5 .....	133	217	156	199	1	201	152	3	177	143	12	192	44	215
Muscatine 6 .....	180	564	197	542	1	352	389	3	241	455	13	548	50	331
Muscatine 7 .....	160	192	183	174	3	220	142	1	185	144	13	179	50	216
Muscatine 8 .....	178	183	199	164	2	233	128	7	195	141	7	162	44	241
Muscatine 9 .....	163	278	182	255	4	263	184	1	211	205	10	257	38	200
Muscatine 10 .....	175	255	207	229	5	261	181	3	216	184	10	236	50	259
Orono .....	46	61	50	56	1	66	40	0	54	44	5	56	12	38
Pike .....	63	146	79	131	3	105	104	3	91	108	3	137	19	104
Seventy Six .....	38	91	42	88	0	62	68	0	53	70	2	89	9	64
Sweetland .....	152	355	168	345	2	245	266	1	202	278	7	339	47	246
Wapsie .....	42	141	44	137	3	84	99	1	67	104	4	138	10	73
West Liberty .....	191	338	214	311	5	324	200	8	287	216	18	311	61	313
Wilton City .....	224	450	279	397	2	350	331	1	289	353	11	445	40	344
Wilton Twp .....	31	99	37	92	0	50	79	1	41	84	3	98	11	57
<b>TOTAL .....</b>	<b>3365</b>	<b>7175</b>	<b>3794</b>	<b>6745</b>	<b>57</b>	<b>5352</b>	<b>5223</b>	<b>55</b>	<b>4373</b>	<b>5562</b>	<b>220</b>	<b>6801</b>	<b>956</b>	<b>5341</b>

## O'BRIEN - 21 precincts

Precinct	US Senator		US Rep. - Dis 5	Governor			Secretary of State			Auditor of State		DEM
	DEM	REP	REP	DEM	REP	REF	DEM	REP	REF	REP	REF	
Absentee Ballots .....	74	407	407	114	366	3	103	363	4	390	12	112
Baker .....	11	71	68	21	60	1	19	56	1	62	4	21
Caledonia .....	13	64	67	26	49	2	23	50	2	55	8	30
Carroll .....	22	118	116	42	97	0	39	89	5	109	8	43
Center .....	8	51	50	20	37	1	20	36	0	43	3	21
Dale .....	21	55	57	33	42	1	31	40	4	52	8	41
Floyd .....	9	94	95	18	85	0	19	82	1	92	1	24
Franklin .....	7	86	86	24	70	0	15	76	1	82	2	27
Grant .....	16	49	52	28	35	0	28	35	0	42	9	34
Hartley Twp .....	10	50	54	19	42	1	20	38	1	47	2	24
Highland .....	13	63	58	39	36	1	26	38	1	44	5	29
Liberty .....	23	77	80	45	56	0	38	61	0	76	6	46
Lincoln .....	8	69	68	23	55	0	19	55	1	66	4	25
Omega .....	107	373	381	197	280	7	175	271	10	332	25	127
Sanborn .....	72	422	425	126	370	2	106	369	4	402	14	126
Sheldon 1 .....	83	501	497	167	429	2	130	445	4	488	8	159
Sheldon 2 .....	59	289	299	92	256	2	83	247	7	274	15	106
Sheldon 3 .....	82	358	368	125	323	1	109	316	10	350	22	147
Summit .....	61	254	239	140	175	3	111	183	5	231	12	104
Union .....	69	329	341	162	234	2	131	244	8	306	19	166
Waterman .....	60	218	223	128	148	4	106	151	6	196	17	121
<b>TOTAL .....</b>	<b>828</b>	<b>3998</b>	<b>4031</b>	<b>1589</b>	<b>3245</b>	<b>33</b>	<b>1351</b>	<b>3245</b>	<b>75</b>	<b>3739</b>	<b>204</b>	<b>681</b>

# MUSCATINE

Treasurer of State		Secretary of Agriculture			Attorney General		Const. Amend #1		Const. Amend #2		Precinct
DEM	REP	DEM	REP	REF	DEM	REP	YES	NO	YES	NO	
28	899	621	940	15	830	792	1249	254	784	622	..... Absentee Ballots
92	256	153	278	3	206	232	334	94	258	143	..... Bloomington
42	39	44	37	0	50	29	57	19	23	46	..... Cedar
72	122	147	135	6	190	102	214	65	160	121	..... Fruitland
96	88	92	87	3	105	74	126	34	83	69	..... Fulton
64	82	64	84	0	83	63	109	33	85	45	..... Goshen
61	78	49	87	4	61	79	91	39	79	49	..... Lake
25	93	118	91	2	119	90	143	47	83	101	..... Montpelier
77	79	70	83	1	93	61	115	22	61	68	..... Moscow
103	331	259	351	7	334	296	486	124	382	193	..... Muscatine 1
72	231	247	242	2	301	200	396	93	285	161	..... Muscatine 2
133	149	214	158	5	245	125	299	70	190	163	..... Muscatine 3
87	130	178	137	6	192	117	227	59	156	115	..... Muscatine 4
115	114	197	119	3	228	92	271	42	182	107	..... Muscatine 5
131	370	278	404	3	379	330	588	99	428	209	..... Muscatine 6
116	122	202	124	6	231	96	216	75	136	144	..... Muscatine 7
141	101	214	114	6	249	90	221	55	144	126	..... Muscatine 8
160	154	226	175	5	282	130	321	73	224	156	..... Muscatine 9
159	150	241	158	3	271	134	296	80	197	158	..... Muscatine 10
58	44	57	46	2	67	32	64	11	43	34	..... Orono
104	95	93	105	3	115	79	135	47	79	90	..... Pike
68	54	64	59	0	78	44	82	21	42	54	..... Seventy Six
146	239	215	254	2	265	216	330	105	234	172	..... Sweetland
75	102	60	113	1	107	69	141	24	98	61	..... Wapsie
115	185	284	219	9	357	144	422	56	269	185	..... West Liberty
144	305	309	326	6	358	281	456	108	298	244	..... Wilton City
57	71	45	83	0	59	65	92	24	66	45	..... Wilton Twp
141	4683	4741	5009	103	5855	4062	7481	1773	5069	3681	..... TOTAL

# O'BRIEN

Treasurer of State		Secretary of Agriculture			Attorney General		Const. Amend #1		Const. Amend #2		Precinct
DEM	REP	DEM	REP	REF	DEM	REP	YES	NO	YES	NO	
12	350	88	369	4	143	327	306	56	239	102	..... Absentee Ballots
23	53	17	54	1	33	44	58	9	42	23	..... Baker
36	40	26	46	0	42	31	47	13	36	25	..... Caledonia
13	94	40	93	1	58	77	93	17	62	40	..... Carroll
21	32	13	41	0	24	32	27	19	25	18	..... Center
41	33	30	41	3	50	22	58	13	42	27	..... Dale
24	76	16	84	0	31	70	52	12	45	19	..... Floyd
27	65	16	74	0	32	61	70	17	53	30	..... Franklin
34	30	26	37	0	39	25	50	7	41	12	..... Grant
24	33	12	44	1	35	25	42	9	31	15	..... Hartley Twp
39	26	23	38	2	46	22	49	12	41	17	..... Highland
46	44	35	58	0	67	31	66	13	44	33	..... Liberty
25	51	17	58	0	30	46	43	20	39	23	..... Lincoln
27	222	157	286	2	292	174	301	44	245	75	..... Omega
26	343	94	368	2	171	311	234	91	216	109	..... Sanborn
59	412	117	449	0	210	364	308	84	284	91	..... Sheldon 1
06	229	78	242	4	132	200	211	31	147	88	..... Sheldon 2
47	288	106	317	4	174	261	288	48	230	99	..... Sheldon 3
34	151	88	186	2	177	120	213	38	176	58	..... Summit
66	210	121	248	4	218	167	298	51	245	93	..... Union
21	141	93	163	2	168	98	198	38	125	95	..... Waterman
81	2923	1213	3296	32	2172	2508	3012	642	2408	1092	..... TOTAL

OSCEOLA - 10 precincts

Precinct	US Senator		US Rep. - Dis 5	Governor			Secretary of State			Auditor of State	
	DEM	REP	REP	DEM	REP	REF	DEM	REP	REF	REP	REF
Absentee Ballots .....	31	156	165	43	142	0	46	127	2	152	5
Ashton .....	49	210	220	108	159	2	102	138	7	184	18
Harris .....	10	85	92	22	74	1	18	75	3	85	4
Hiview .....	42	225	227	83	182	2	67	175	1	198	10
May City .....	32	100	102	49	81	0	45	77	0	91	6
Melvin .....	27	114	116	51	88	0	48	81	3	103	12
Ocheyedan .....	45	269	270	90	229	0	78	218	2	253	9
Sibley 1 .....	32	156	168	62	130	1	54	124	7	157	7
Sibley 2 .....	38	230	237	86	182	2	68	172	4	218	6
Sibley 3 .....	53	265	278	124	197	2	91	189	6	251	12
<b>TOTAL .....</b>	<b>359</b>	<b>1810</b>	<b>1875</b>	<b>718</b>	<b>1464</b>	<b>10</b>	<b>617</b>	<b>1376</b>	<b>35</b>	<b>1692</b>	<b>94</b>

PAGE - 13 precincts

Precinct	US Senator		US Rep. - Dis 3			Governor			Secretary of State			Auditor of State	
	DEM	REP	DEM	REP	REF	DEM	REP	REF	DEM	REP	REF	REP	REF
Absentee Ballots .....	76	485	209	348	6	91	474	3	113	414	12	474	22
Bethesda Luth Ch Pct	27	157	72	113	0	41	147	0	36	140	1	148	3
Clarinda Ward 1 .....	58	297	182	177	0	105	254	1	93	248	5	289	14
Clarinda Ward 2 .....	82	294	193	183	3	133	251	1	118	237	11	297	18
Clarinda Ward 3 .....	102	389	267	227	3	168	336	1	152	316	16	382	24
Coin City Hall Pct .....	37	285	128	189	2	58	269	0	57	239	6	256	16
Crestland Co-Op Pct	26	205	82	146	1	40	192	2	43	175	6	193	9
Essex City Hall Pct .....	48	305	146	210	1	71	288	3	79	253	11	286	17
Page Co Crthouse Pct	65	359	170	250	4	98	330	1	100	293	11	349	12
Shambaugh City Hall Pct .....	72	318	178	213	5	113	288	1	107	259	15	307	21
Shenandoah Ward 1 ...	90	274	180	187	3	114	260	0	123	225	13	262	31
Shenandoah Ward 2 ...	96	473	251	317	6	139	446	1	148	375	19	447	29
Shenandoah Ward 3 ...	138	576	336	382	2	182	543	1	200	472	19	558	41
<b>TOTAL .....</b>	<b>917</b>	<b>4417</b>	<b>2394</b>	<b>2942</b>	<b>36</b>	<b>1353</b>	<b>4078</b>	<b>15</b>	<b>1369</b>	<b>3644</b>	<b>145</b>	<b>4248</b>	<b>257</b>

Treasurer of State		Secretary of Agriculture			Attorney General		Const. Amend #1		Const. Amend #2		Precinct
DEM	REP	DEM	REP	REF	DEM	REP	YES	NO	YES	NO	
49	120	40	129	2	58	117	115	31	98	42	..... Absentee Ballots
26	118	91	148	1	143	100	181	28	129	67	..... Ashton
26	70	18	76	1	36	58	69	20	67	22	..... Harris
76	162	71	166	1	106	132	164	50	133	73	..... Hiview
54	65	46	73	2	73	51	86	11	62	31	..... May City
58	69	45	80	2	73	59	88	19	73	35	..... Melvin
11	178	69	212	1	137	159	209	46	160	79	..... Ocheyedan
53	117	53	125	0	80	101	117	12	92	32	..... Sibley 1
87	156	58	177	1	115	129	173	28	136	52	..... Sibley 2
11	169	87	190	1	149	130	211	36	163	70	..... Sibley 3
61	1224	578	1376	12	970	1036	1413	281	1113	503	..... TOTAL

## PAGE

Treasurer of State		Secretary of Agriculture			Attorney General		Const. Amend #1		Const. Amend #2		Precinct
DEM	REP	DEM	REP	REF	DEM	REP	YES	NO	YES	NO	
43	390	94	424	6	187	351	411	53	329	101	..... Absentee Ballots
52	127	42	138	0	79	95	145	20	110	46	..... Bethesda Luth Ch Pct
22	222	93	246	1	162	181	280	38	203	95	..... Clarinda Ward 1
45	221	108	252	2	181	172	281	52	213	103	..... Clarinda Ward 2
80	301	150	324	3	248	229	372	54	291	113	..... Clarinda Ward 3
75	234	59	236	3	120	175	224	39	148	96	..... Coin City Hall Pct
46	172	43	176	2	72	141	179	25	140	58	..... Crestland Co-Op Pct
26	216	80	259	2	151	180	284	33	191	109	..... Essex City Hall Pct
29	280	101	303	3	161	239	309	68	252	111	..... Page Co Crthouse Pct ..... Shambaugh City
24	254	106	265	2	183	181	282	64	207	127	..... Hall Pct
41	216	127	216	3	165	182	246	57	190	96	..... Shenandoah Ward 1
89	355	155	379	2	247	290	440	72	328	149	..... Shenandoah Ward 2
43	439	199	465	6	305	369	563	87	408	198	..... Shenandoah Ward 3
15	3427	1357	3683	35	2261	2785	4016	662	3010	1402	..... TOTAL

PALO ALTO - 22 precincts

Precinct	US Senator		US Rep. - Dis 5	Governor			Secretary of State			Auditor of State	
	DEM	REP	REP	DEM	REP	REF	DEM	REP	REF	REP	REF
Absentee Ballots .....	139	230	217	193	185	0	200	158	0	195	2
Booth Twp .....	12	34	34	22	25	0	20	20	0	18	0
Ellington Twp .....	16	44	33	29	33	0	29	18	1	21	0
Emmetsburg 1 .....	97	235	198	178	151	0	153	136	0	123	0
Emmetsburg 2 .....	126	275	222	246	166	3	197	141	8	140	4
Emmetsburg 3 .....	104	132	100	163	82	2	150	65	2	71	4
Emmetsburg 4 .....	122	160	116	204	94	0	174	75	3	81	4
Emmetsburg Twp South .....	16	37	33	35	21	0	24	21	1	24	0
Fairfield .....	26	84	68	59	47	1	49	36	2	38	2
Fern Valley North .....	10	22	22	15	17	0	11	17	0	17	1
Fern Valley South .....	9	36	32	24	26	0	14	23	0	21	1
Freedom .....	22	69	67	53	41	0	39	41	1	50	1
Great Oak .....	24	38	30	49	18	0	41	17	0	18	0
Highland .....	91	185	173	169	126	2	131	106	2	104	1
Independence .....	13	41	41	20	35	0	17	32	0	33	0
Lost Island .....	23	44	39	41	28	0	38	24	0	29	0
Nevada .....	8	24	24	16	19	0	11	15	0	14	1
Rush Lake .....	40	154	129	86	121	0	70	100	0	109	0
Silver Lake .....	40	102	96	69	80	0	57	56	1	68	1
Vernon .....	6	41	36	27	22	0	15	27	0	28	1
Walnut .....	155	181	154	232	115	2	210	102	2	118	2
West Bend .....	42	251	209	131	183	2	105	148	1	155	2
TOTAL .....	1141	2419	2073	2061	1635	12	1755	1378	24	1475	27

PLYMOUTH - 17 precincts

Precinct	US Senator		US Rep. - Dis 5	Governor			Secretary of State			Auditor of State	
	DEM	REP	REP	DEM	REP	REF	DEM	REP	REF	REP	REF
Absentee Ballots .....	80	537	533	132	489	6	107	457	9	504	8
America Elgin .....	28	225	198	79	193	0	52	169	1	163	4
Elkhorn Stanton Union .....	39	188	155	83	151	1	74	119	2	122	1
Hancock .....	26	66	60	42	50	0	29	54	1	54	2
Henry Garfield Kingsley .....	88	391	333	183	302	4	136	293	7	309	6
Hungerford Lincoln .....	113	421	387	205	347	1	166	324	2	335	1
Johnson Washington .....	26	201	184	70	160	0	56	152	0	158	0
Le Mars 1 .....	126	588	482	312	426	1	223	398	6	415	3
Le Mars 2 .....	115	676	604	257	553	6	188	517	5	540	7
Le Mars 3 .....	121	408	360	206	331	3	174	295	7	309	8
Liberty Plymouth .....	81	282	236	175	197	0	124	200	2	206	3
Marion Twp .....	111	379	296	215	274	2	160	215	2	219	4
Perry .....	47	235	230	95	195	0	76	197	1	197	2
Portland .....	107	320	294	160	268	1	134	262	2	280	4
Preston Grant .....	30	166	146	67	134	1	47	129	2	133	0
Remsen Fredonia Meadow .....	50	226	201	115	172	0	93	143	1	154	2
Sioux Westfield .....	57	152	135	86	127	1	69	130	2	131	2
TOTAL .....	1245	5461	4834	2482	4369	27	1908	4054	52	4229	57



## PALO ALTO

Treasurer of State		Secretary of Agriculture			Attorney General		Const. Amend #1		Const. Amend #2		Precinct
DEM	REP	DEM	REP	REF	DEM	REP	YES	NO	YES	NO	
2	144	165	184	1	234	118	244	34	152	97	..... Absentee Ballots
4	20	18	23	0	25	17	12	6	11	5	..... Booth Twp
1	19	30	24	0	30	18	22	9	16	12	..... Ellington Twp
1	117	151	134	0	211	79	121	28	96	46	..... Emmetsburg 1
5	121	186	159	3	258	96	126	24	90	57	..... Emmetsburg 2
8	55	137	73	2	175	40	74	18	47	37	..... Emmetsburg 3
7	57	165	94	1	226	37	65	18	59	56	..... Emmetsburg 4
											..... Emmetsburg
0	21	27	23	0	32	15	20	5	17	9	..... Twp South
6	30	43	52	0	66	23	28	9	19	13	..... Fairfield
5	13	14	17	1	19	13	10	3	9	4	..... Fern Valley North
6	19	14	26	0	30	15	17	5	13	7	..... Fern Valley South
6	45	28	55	0	45	34	31	0	27	13	..... Freedom
6	13	38	18	0	47	12	24	7	23	9	..... Great Oak
3	88	123	127	1	164	84	92	18	67	37	..... Highland
9	28	14	38	0	30	20	28	5	19	11	..... Independence
5	26	28	33	0	46	15	30	6	21	14	..... Lost Island
0	11	14	17	0	20	10	13	4	14	5	..... Nevada
4	87	63	116	0	104	79	41	28	51	21	..... Rush Lake
5	63	54	76	1	83	44	48	12	30	26	..... Silver Lake
7	16	18	29	0	32	13	19	5	13	10	..... Vernon
0	104	180	133	2	246	69	96	24	68	52	..... Walnut
7	114	87	170	0	185	88	111	32	97	35	..... West Bend
107	1211	1597	1621	12	2308	939	1272	300	959	576	..... TOTAL

## PLYMOUTH

Treasurer of State		Secretary of Agriculture			Attorney General		Const. Amend #1		Const. Amend #2		Precinct
DEM	REP	DEM	REP	REF	DEM	REP	YES	NO	YES	NO	
3	445	106	467	4	192	387	363	107	254	197	..... Absentee Ballots
5	145	57	158	3	115	116	98	28	68	57	..... America Elgin
											..... Elkhorn Stanton
7	100	62	122	0	103	97	138	32	104	52	..... Union
7	44	31	47	0	44	44	49	13	39	21	..... Hancock
											..... Henry Garfield
7	255	134	270	4	219	210	219	49	145	109	..... Kingsley
0	296	152	319	0	241	254	215	59	149	104	..... Hungerford Lincoln
1	140	57	150	0	93	123	95	22	53	58	..... Johnson Washington
5	365	223	362	0	347	280	328	62	239	138	..... Le Mars 1
4	456	183	494	2	318	397	409	95	305	161	..... Le Mars 2
3	268	168	278	2	260	206	252	49	167	120	..... Le Mars 3
6	178	118	185	1	190	148	157	30	113	69	..... Liberty Plymouth
5	173	149	198	4	277	134	148	36	91	82	..... Marion Twp
9	187	82	186	1	113	161	128	47	103	67	..... Perry
8	259	132	265	1	171	230	137	28	109	70	..... Portland
1	115	52	119	3	77	100	95	13	64	39	..... Preston Grant
											..... Remsen Fredonia
6	120	95	135	1	163	88	92	39	60	64	..... Meadow
3	124	75	123	0	92	110	78	14	48	40	..... Sioux Westfield
210	3670	1876	3878	26	3015	3085	3001	723	2111	1448	..... TOTAL

## POCAHONTAS - 12 precincts

Precinct	US Senator		US Rep. - Dis 5	Governor			Secretary of State			Auditor of State	
	DEM	REP	REP	DEM	REP	REF	DEM	REP	REF	REP	REF
Absentee Ballots .....	51	212	216	98	164	2	88	166	2	206	6
Bellv Lzd S											
Lincoln Palm .....	45	190	196	99	139	2	108	125	6	179	16
Cedar Colfax Fonda ...	59	240	232	142	161	4	117	154	11	193	18
Cummins N Sherman											
Havelock .....	40	100	107	80	62	0	67	58	7	88	9
Des Moines N Garfield											
Rolfe .....	67	212	222	137	151	2	139	122	10	188	19
Dover S Marshall Varina											
Grant S Sherman .....	32	82	93	57	58	2	56	49	1	70	12
Lake S Garfield Gilmore											
City .....	29	67	72	62	36	0	52	40	4	67	3
Pocahontas 1 .....	34	156	158	86	101	3	83	95	6	133	11
Pocahontas 2 -Center S											
Roos N Lcn .....	134	459	462	343	252	5	306	260	12	417	20
Powhatan N Roosevelt											
Plover .....	24	81	83	48	58	1	43	55	5	70	5
Swan Lake N Marshall											
Laurens .....	23	78	84	46	54	0	46	42	4	71	5
TOTAL.....	134	348	363	250	237	3	224	237	9	325	24
	672	2225	2288	1448	1473	24	1329	1403	77	2007	148

## POLK- 164 precincts

Precinct	US Senator		US Rep. - Dis 4		Governor			Secretary of State			Auditor of State	
	DEM	REP	DEM	REP	DEM	REP	REF	DEM	REP	REF	REP	REF
Absentee Ballots .....	8277	12760	8798	12099	11825	9004	67	1493	8760	328	12433	983
Alleman Sheldahl 1 .....	93	288	99	277	170	201	5	156	201	13	317	8
Allen 1 .....	76	124	95	108	126	75	1	113	69	11	108	13
Altoona 1 .....	259	633	311	570	500	378	5	442	402	20	575	59
Altoona 2 .....	363	844	413	797	704	510	4	644	514	19	788	74
Altoona 3 .....	190	478	226	440	369	295	3	337	291	11	427	43
Ankeny 1 .....	217	678	250	647	452	443	6	402	453	14	650	50
Ankeny 2 .....	284	955	316	914	644	599	1	584	587	20	891	65
Ankeny 3 .....	355	1080	379	1038	732	696	4	667	692	25	988	84
Ankeny 4 .....	338	1089	382	1026	720	708	7	614	711	46	1010	82
Ankeny 5 .....	344	885	405	819	686	538	8	610	562	31	837	75
Ankeny 6 .....	375	1174	438	1105	827	725	4	742	735	27	1073	71
Bondurant 1 .....	149	429	188	381	310	272	0	262	272	22	368	53
Clay 1 .....	97	209	97	199	167	140	2	146	138	7	192	21
Clive 1 .....	218	436	216	425	387	264	2	339	281	8	405	35
Clive 2 .....	254	739	244	740	549	454	3	455	502	20	716	42
Clive 3 .....	342	1613	372	1573	846	1120	5	701	1185	27	1550	65
Crocker 1 .....	316	721	340	681	578	443	4	529	458	18	694	57
Delaware 1 .....	206	288	229	268	318	174	1	303	179	10	278	40
Delaware 2 .....	148	137	155	128	204	74	1	199	78	4	128	15
Delaware 3 .....	217	297	245	267	363	148	0	334	138	20	280	53
Des Moines 1 .....	329	360	344	339	490	182	0	465	194	12	325	54
Des Moines 2 .....	307	448	343	404	506	242	3	471	258	18	400	50
Des Moines 3 .....	208	257	211	254	324	149	4	291	148	15	252	37
Des Moines 4 .....	196	242	224	210	313	121	1	277	138	15	219	34
Des Moines 5 .....	222	274	228	255	326	165	2	310	154	14	257	45
Des Moines 6 .....	201	267	218	242	330	134	1	310	146	3	233	35
Des Moines 7 .....	188	242	207	221	294	132	2	277	138	11	218	32
Des Moines 8 .....	201	397	206	390	372	228	2	339	244	8	375	37
Des Moines 9 .....	136	311	152	290	281	163	0	256	178	9	283	25
Des Moines 10 .....	144	370	162	351	323	194	1	302	200	8	337	28
Des Moines 11 .....	182	340	197	324	315	207	3	309	206	6	334	20
Des Moines 12 .....	248	619	263	591	483	392	2	432	387	15	589	37
Des Moines 13 .....	187	360	224	317	335	206	3	329	202	12	328	33

POCAHONTAS

Treasurer of State		Secretary of Agriculture			Attorney General		Const. Amend #1		Const. Amend #2		Precinct
M	REP	DEM	REP	REF	DEM	REP	YES	NO	YES	NO	
9	133	80	175	1	142	120	171	38	133	58	Absentee Ballots
34	109	100	130	1	165	70	177	41	129	70	Belly Lizard S
38	121	126	141	5	197	91	172	40	136	68	Lincoln Palm
38	45	64	57	3	98	33	83	21	63	30	Cedar Colfax Fonda
43	100	129	129	5	202	72	187	33	145	61	Cummins N Sherman
48	34	59	48	0	88	22	87	10	72	17	Havelock
54	28	45	45	1	72	23	61	25	43	34	Des Moines N Garfield
56	78	73	95	2	127	59	135	28	93	58	Rolfe
54	207	279	264	2	444	139	389	75	302	134	Dover S Marshall Varina
54	47	45	56	0	73	30	73	19	56	27	Grant S Sherman
51	42	40	55	1	69	27	67	17	51	25	Lake S Garfield Gilmore
57	207	218	230	3	322	146	319	47	241	95	City
56	1151	1258	1425	24	1999	832	1921	394	1464	677	Pocahontas 1
											Pocahontas 2-Center S
											Roos N Len
											Powhatan N Roosevelt
											Plover
											Swan Lake N Marshall
											Laurens
											TOTAL

POLK

Treasurer of State		Secretary of Agriculture			Attorney General		Const. Amend #1		Const. Amend #2		Precinct
M	REP	DEM	REP	REF	DEM	REP	YES	NO	YES	NO	
95	8241	11096	8929	147	14011	6754	15302	2572	11718	5224	Absentee Ballots
86	183	160	208	0	260	115	266	69	206	113	Alleman Sheldahl 1
30	65	124	68	1	142	51	152	35	115	68	Allen 1
01	350	461	385	8	644	224	638	130	444	280	Altoona 1
61	507	649	500	10	866	321	901	198	662	379	Altoona 2
53	288	333	290	3	459	198	482	115	346	218	Altoona 3
16	448	388	464	5	565	318	666	172	544	258	Ankeny 1
03	586	562	604	3	826	380	1013	160	745	362	Ankeny 2
69	691	646	688	8	938	455	1100	202	854	385	Ankeny 3
56	707	658	686	10	891	499	1102	223	843	416	Ankeny 4
62	523	623	545	7	858	345	820	190	609	334	Ankeny 5
68	730	732	740	5	1032	484	1141	230	862	429	Ankeny 6
93	266	285	262	2	379	176	409	97	297	178	Bondurant
66	126	143	141	1	221	80	204	72	144	120	Clay 1
46	282	330	277	4	456	180	493	102	363	192	Clive 1
82	468	446	483	6	631	345	773	151	576	295	Clive 2
84	1109	691	1156	7	1077	842	1564	255	1234	463	Clive 3
36	456	534	444	3	731	285	754	159	555	301	Crocker 1
89	196	307	168	7	376	111	352	88	242	172	Delaware 1
98	76	206	70	2	235	44	200	42	127	103	Delaware 2
50	151	344	145	6	428	81	357	89	257	178	Delaware 3
84	185	467	190	3	558	119	494	89	335	224	Des Moines 1
93	248	492	243	5	593	150	525	131	375	239	Des Moines 2
09	145	309	140	4	383	81	324	63	212	152	Des Moines 3
02	130	287	124	4	359	75	302	51	190	143	Des Moines 4
16	157	323	153	10	383	99	319	75	205	168	Des Moines 5
27	123	314	130	7	369	89	365	64	247	159	Des Moines 6
86	139	279	130	6	344	84	307	55	213	135	Des Moines 7
55	230	335	243	5	437	160	455	82	335	181	Des Moines 8
54	181	247	179	2	347	97	335	60	255	121	Des Moines 9
82	206	277	208	2	374	136	426	50	298	154	Des Moines 10
98	213	294	213	5	383	137	392	69	282	156	Des Moines 11
25	406	412	402	4	571	278	625	130	459	255	Des Moines 12
24	201	326	202	4	419	171	400	78	289	177	Des Moines 13

POLK - 164 precincts (cont.)

Precinct	US Senator		US Rep. - Dis 4		Governor			Secretary of State			Auditor of Sta	
	DEM	REP	DEM	REP	DEM	REP	REF	DEM	REP	REF	REP	RE
Des Moines 14	227	433	263	384	417	232	2	381	244	15	383	
Des Moines 15	184	369	221	321	373	172	1	336	196	9	325	
Des Moines 16	215	455	234	431	447	226	1	420	228	14	432	
Des Moines 17	316	498	314	478	559	250	2	532	246	9	479	
Des Moines 18	201	391	207	369	387	213	0	367	211	5	368	
Des Moines 19	250	386	244	381	412	216	2	375	236	10	376	
Des Moines 20	238	292	259	267	367	171	2	355	148	20	252	
Des Moines 21	156	186	169	170	232	106	2	214	104	9	162	
Des Moines 22	156	145	144	154	207	95	0	197	101	4	155	
Des Moines 23	207	229	217	209	290	141	1	268	144	13	205	
Des Moines 24	219	272	231	263	339	151	2	312	154	12	259	
Des Moines 25	122	161	118	160	186	95	0	168	99	9	158	
Des Moines 26	256	279	254	268	379	139	3	358	149	20	273	
Des Moines 27	210	333	238	300	350	190	3	327	189	14	310	
Des Moines 28	232	333	265	299	354	208	3	341	200	17	303	
Des Moines 29	326	549	361	503	524	332	4	515	327	16	484	
Des Moines 30	266	344	325	285	426	179	3	387	194	26	300	
Des Moines 31	231	300	252	277	339	185	2	314	189	13	259	
Des Moines 32	228	313	254	277	360	174	1	318	193	17	276	
Des Moines 33	224	215	234	206	303	134	1	278	149	14	190	
Des Moines 34	112	107	119	98	153	61	0	162	50	4	103	
Des Moines 35	202	255	212	240	304	140	4	288	138	15	232	
Des Moines 36	301	128	316	109	362	56	3	362	43	16	107	
Des Moines 37	112	83	120	73	153	43	0	147	41	10	69	
Des Moines 38	93	92	91	90	130	48	1	124	52	6	86	
Des Moines 39	98	67	83	76	117	35	2	113	44	7	67	
Des Moines 40	217	123	226	113	277	55	1	275	57	9	123	
Des Moines 41	62	46	70	33	80	23	0	83	17	5	31	
Des Moines 42	139	49	141	45	164	21	0	157	24	2	39	
Des Moines 43	131	52	132	50	144	24	2	158	18	6	41	
Des Moines 44	131	90	144	78	165	46	2	169	39	8	75	
Des Moines 45	119	81	117	83	148	51	0	146	51	3	84	
Des Moines 46	337	629	346	614	585	381	4	533	401	14	599	
Des Moines 47	309	303	281	323	477	135	1	440	144	19	316	
Des Moines 48	279	270	280	266	413	145	1	358	166	18	277	
Des Moines 49	326	483	327	471	545	261	1	489	285	19	488	
Des Moines 50	242	493	264	458	461	269	3	417	290	9	450	
Des Moines 51	219	409	222	398	383	240	4	362	236	15	383	
Des Moines 52	118	293	119	285	249	161	1	224	166	7	267	
Des Moines 53	186	312	177	322	354	153	1	311	173	7	311	
Des Moines 54	320	354	324	335	500	176	0	433	202	13	335	
Des Moines 55	211	143	207	148	287	73	2	263	78	14	148	
Des Moines 56	72	97	80	92	111	63	2	98	68	5	94	
Des Moines 57	178	118	185	107	243	54	0	246	44	2	93	
Des Moines 58	174	165	201	134	259	71	3	246	78	8	33	
Des Moines 59	287	322	324	279	409	189	0	382	202	16	286	
Des Moines 60	140	115	141	110	190	59	0	179	58	13	94	
Des Moines 61	201	201	226	174	300	93	2	296	78	18	157	
Des Moines 62	44	16	44	16	50	9	0	50	8	2	15	
Des Moines 63	182	152	187	142	253	74	0	234	78	10	129	
Des Moines 64	189	174	182	179	266	87	1	235	111	7	173	
Des Moines 65	69	62	70	59	109	24	2	97	30	7	61	
Des Moines 66	176	82	172	87	230	40	0	208	45	7	86	
Des Moines 67	286	384	279	389	488	189	5	435	216	16	381	
Des Moines 68	335	292	324	293	494	129	3	458	153	15	278	
Des Moines 69	305	416	300	410	530	199	1	454	235	9	393	
Des Moines 70	294	558	246	592	584	275	3	478	340	10	566	
Des Moines 71	240	464	214	480	454	253	1	394	277	14	459	
Des Moines 72	54	76	58	74	84	45	1	80	44	6	61	
Des Moines 73	203	475	164	504	432	244	1	371	292	7	493	
Des Moines 74	299	637	241	689	580	359	0	494	405	6	651	
Des Moines 75	200	461	210	458	387	275	6	346	290	16	440	
Des Moines 76	216	461	219	445	431	248	1	363	280	10	431	
Des Moines 77	195	207	207	182	284	108	2	270	109	8	170	
Des Moines 78	173	178	192	151	248	89	1	240	85	10	137	
Des Moines 79	234	348	268	303	384	195	1	359	188	12	306	

Treasurer of State		Secretary of Agriculture			Attorney General		Const. Amend #1		Const. Amend#2		Precinct
DEM	REP	DEM	REP	REF	DEM	REP	YES	NO	YES	NO	
94	236	394	223	4	488	159	490	112	356	215	Des Moines 14
45	178	340	179	1	426	115	422	83	301	177	Des Moines 15
06	242	388	250	4	505	152	515	71	364	187	Des Moines 16
86	283	486	285	1	619	175	652	99	463	239	Des Moines 17
48	211	345	223	1	450	132	437	72	332	155	Des Moines 18
93	212	374	227	6	469	153	476	82	336	195	Des Moines 19
46	161	358	145	3	425	104	389	73	281	155	Des Moines 20
22	106	220	108	3	262	76	254	43	176	109	Des Moines 21
13	89	200	96	3	229	67	232	42	156	108	Des Moines 22
80	144	285	126	5	333	93	314	64	212	154	Des Moines 23
19	171	321	155	5	386	94	342	75	203	200	Des Moines 24
70	102	179	91	3	210	66	215	53	149	106	Des Moines 25
69	147	368	144	6	430	90	376	75	228	199	Des Moines 26
36	184	344	182	3	412	123	374	93	280	175	Des Moines 27
54	194	337	199	5	407	151	384	104	278	196	Des Moines 28
43	309	508	319	8	646	215	594	174	439	300	Des Moines 29
17	186	421	173	4	486	124	425	95	313	193	Des Moines 30
35	173	338	168	9	388	132	373	98	244	192	Des Moines 31
39	185	342	168	5	412	124	350	94	247	177	Des Moines 32
04	129	311	116	1	363	81	295	61	199	141	Des Moines 33
63	48	152	57	4	181	34	142	36	89	83	Des Moines 34
01	142	294	136	8	358	92	257	66	176	133	Des Moines 35
64	53	378	41	2	391	23	269	49	166	142	Des Moines 36
51	38	156	33	2	170	24	123	26	83	66	Des Moines 37
20	56	134	44	1	147	32	126	23	76	69	Des Moines 38
19	41	119	45	1	133	27	122	14	78	58	Des Moines 39
73	55	283	55	0	309	37	235	43	165	96	Des Moines 40
85	18	81	17	1	89	15	64	13	41	34	Des Moines 41
63	20	160	18	5	173	13	111	22	81	45	Des Moines 42
61	22	154	22	5	168	12	106	15	80	45	Des Moines 43
67	48	176	35	1	189	26	157	24	101	71	Des Moines 44
37	56	143	49	2	152	43	154	24	103	71	Des Moines 45
41	389	542	372	2	687	260	778	90	550	260	Des Moines 46
28	158	431	146	6	509	99	496	53	331	181	Des Moines 47
72	153	373	143	7	429	103	457	57	288	196	Des Moines 48
80	287	476	285	4	602	186	625	96	437	255	Des Moines 49
18	280	406	284	8	529	190	517	116	378	216	Des Moines 50
61	246	355	239	6	452	154	478	90	345	196	Des Moines 51
34	167	224	163	2	293	110	315	58	248	104	Des Moines 52
93	183	304	170	1	370	124	414	48	310	133	Des Moines 53
39	190	437	194	4	528	127	545	63	349	218	Des Moines 54
75	72	281	64	2	293	48	282	37	166	136	Des Moines 55
98	70	102	64	4	115	56	132	29	93	65	Des Moines 56
50	41	240	44	1	275	22	207	36	119	101	Des Moines 57
62	70	257	61	7	289	42	225	49	150	115	Des Moines 58
12	176	401	189	2	483	125	422	82	266	232	Des Moines 59
86	66	195	52	0	207	41	150	41	95	87	Des Moines 60
97	97	301	86	4	343	56	279	54	178	149	Des Moines 61
51	8	49	7	0	53	6	40	9	20	26	Des Moines 62
59	62	239	72	2	273	46	232	31	136	122	Des Moines 63
58	91	241	108	1	277	71	262	34	178	110	Des Moines 64
98	33	101	28	3	112	21	106	15	65	51	Des Moines 65
02	51	205	44	2	226	30	215	21	127	98	Des Moines 66
29	220	434	211	5	524	145	538	68	344	218	Des Moines 67
47	153	458	138	6	527	96	471	65	312	192	Des Moines 68
73	217	460	228	3	578	133	534	87	388	207	Des Moines 69
70	332	457	335	1	629	212	691	82	485	229	Des Moines 70
77	288	388	282	4	499	185	546	99	437	156	Des Moines 71
85	40	91	33	4	102	22	92	23	72	39	Des Moines 72
57	297	343	293	6	510	160	573	59	413	171	Des Moines 73
84	419	468	421	7	652	273	760	78	558	204	Des Moines 74
43	298	361	279	6	454	207	505	103	371	210	Des Moines 75
72	282	375	262	4	478	190	464	84	329	193	Des Moines 76
83	94	275	95	2	332	65	234	64	152	117	Des Moines 77
47	84	238	85	4	289	53	233	51	176	102	Des Moines 78
83	173	383	162	7	448	121	394	100	274	207	Des Moines 79

POLK - 164 precincts (cont.)

Precinct	US Senator		US Rep. - Dis 4		Governor			Secretary of State			Auditor of Se	
	DEM	REP	DEM	REP	DEM	REP	REF	DEM	REP	REF	REP	REF
Des Moines 80	210	298	249	256	330	178	3	305	179	13	258	
Des Moines 81	185	247	212	210	296	132	2	295	119	7	232	
Des Moines 82	137	164	151	144	208	86	2	196	87	9	155	
Des Moines 83	178	213	187	202	283	110	2	268	110	11	200	
Des Moines 84	214	337	256	288	374	184	3	345	179	20	304	
Des Moines 85	187	246	205	214	305	125	3	296	123	8	222	
Des Moines 86	216	417	237	382	377	249	1	360	250	9	380	
Des Moines 87	255	406	260	389	444	220	2	410	221	19	387	
Des Moines 88	134	190	148	172	225	99	0	205	95	14	167	
Des Moines 89	310	423	341	384	477	238	1	469	227	20	390	
Des Moines 90	265	405	292	368	454	216	2	409	225	26	368	
Des Moines 91	315	308	347	272	457	159	5	407	178	25	275	
Des Moines 92	224	319	244	297	349	187	4	340	172	20	272	
Des Moines 93	232	398	274	350	415	213	2	387	206	19	346	
Des Moines 94	208	305	246	269	331	172	3	319	163	18	264	
Des Moines 95	226	253	243	229	345	126	4	321	125	17	236	
Des Moines 96	220	368	228	354	356	236	2	307	240	22	336	
Des Moines 97	212	616	195	619	475	353	4	400	380	17	575	
Des Moines 98	191	350	185	347	333	202	2	303	218	6	348	
Des Moines 99	380	649	436	583	674	347	1	617	351	30	586	
Douglas 1	97	361	119	330	226	233	3	172	248	16	333	
Elkhart 1	105	254	111	248	205	156	1	189	155	6	245	
Four Mile 1	191	523	222	484	366	338	4	341	337	13	481	
Franklin 1	111	297	131	276	213	196	1	192	204	5	270	
Grimes 1	351	1041	380	982	659	713	3	592	708	30	938	
Jefferson 1	116	366	135	343	237	242	1	226	230	15	337	
Johnston 1	271	842	298	797	549	557	2	477	577	22	766	
Johnston 2	331	1162	364	1117	706	775	1	642	795	12	1102	
Mitchellville 1	209	508	236	470	419	291	2	407	273	16	456	
Pleasant Hill 1	225	513	239	486	413	324	2	392	309	18	446	
Pleasant Hill 2	254	568	276	540	451	366	2	424	349	21	513	
Polk City 1	220	539	247	512	372	384	7	351	366	27	521	
Runnells 1	154	423	194	374	324	254	0	304	243	16	380	
Saylor 1	173	159	182	150	234	93	1	212	103	12	150	
Saylor 2	255	389	275	366	406	235	3	373	239	12	365	
Saylor 3	215	447	228	425	372	287	2	344	284	25	402	
Union 1	32	79	41	69	67	45	0	61	41	1	77	
Urbandale 1	292	914	312	885	627	577	3	548	617	9	870	
Urbandale 2	248	767	284	729	547	468	2	482	483	23	697	
Urbandale 3	296	511	309	487	502	304	2	429	337	20	495	
Urbandale 4	192	546	200	533	388	338	3	351	356	8	489	
Urbandale 5	250	768	286	721	553	468	2	485	481	15	687	
Urbandale 6	240	840	244	815	518	560	1	468	561	10	802	
Urbandale 7	230	915	264	869	560	577	4	487	608	11	850	
Urbandale 8	254	981	259	964	605	634	1	501	675	17	925	
Urbandale 9	221	534	219	527	429	330	2	393	336	12	527	
Urbandale 10	203	666	195	659	409	463	1	358	455	14	624	
Washington 1	42	104	56	89	79	62	1	76	63	1	93	
Webster 1	73	154	84	140	125	92	3	116	98	7	125	
West Des Moines												
Ward 1 Pct 1	290	479	320	451	495	275	2	450	286	18	435	
West Des Moines												
Ward 1 Pct 2	234	369	263	328	397	198	2	348	221	19	336	
West Des Moines												
Ward 1 Pct 3	245	776	287	728	521	497	1	480	513	11	714	
West Des Moines												
Ward 1 Pct 4	223	470	237	445	412	288	2	368	300	9	420	
West Des Moines												
Ward 2 Pct 1	247	947	239	938	571	629	1	464	673	8	899	
West Des Moines												
Ward 2 Pct 2	196	546	195	537	416	312	1	364	351	10	530	
West Des Moines												
Ward 2 Pct 3	187	518	183	518	373	326	2	323	345	15	497	
West Des Moines												
Ward 2 Pct 4	252	872	250	856	560	571	2	470	621	12	863	

Treasurer of State		Secretary of Agriculture			Attorney General		Const. Amend #1		Const. Amend#2		Precinct
DEM	REP	DEM	REP	REF	DEM	REP	YES	NO	YES	NO	
324	166	331	153	3	391	108	353	81	244	176	..... Des Moines 80
309	111	295	111	2	357	72	296	70	218	127	..... Des Moines 81
202	83	206	82	6	241	51	206	67	148	115	..... Des Moines 82
271	111	281	97	0	327	56	256	54	175	126	..... Des Moines 83
371	158	356	172	6	447	103	415	75	281	189	..... Des Moines 84
301	124	306	96	6	366	63	298	60	210	131	..... Des Moines 85
369	241	355	244	2	451	172	469	87	344	177	..... Des Moines 86
419	226	420	214	7	506	142	467	97	347	191	..... Des Moines 87
205	108	224	84	2	266	58	231	37	150	104	..... Des Moines 88
467	237	481	214	3	563	149	524	112	372	239	..... Des Moines 89
414	231	424	215	3	531	130	513	92	351	235	..... Des Moines 90
426	178	445	159	4	504	111	453	81	293	230	..... Des Moines 91
362	162	358	163	6	416	115	402	73	280	179	..... Des Moines 92
404	197	395	201	4	493	126	448	94	308	208	..... Des Moines 93
336	155	336	150	5	417	86	354	76	238	182	..... Des Moines 94
335	124	328	122	2	397	71	325	78	228	163	..... Des Moines 95
335	237	350	203	8	433	136	422	105	287	210	..... Des Moines 96
441	345	399	364	5	580	244	632	94	443	235	..... Des Moines 97
298	229	288	227	2	392	138	436	69	336	138	..... Des Moines 98
630	357	642	346	9	788	216	712	156	486	343	..... Des Moines 99
193	244	181	242	1	285	162	321	81	251	122	..... Douglas 1
205	144	182	164	0	259	99	229	77	167	123	..... Elkhart 1
382	313	351	335	2	494	213	455	158	347	234	..... Four Mile 1
224	170	198	194	1	273	129	287	74	214	128	..... Franklin 1
596	718	628	674	5	837	503	969	215	715	415	..... Grimes 1
244	224	219	239	3	309	161	385	77	297	135	..... Jefferson 1
499	551	486	556	2	669	400	792	186	597	336	..... Johnston 1
583	751	591	819	6	881	575	1113	196	858	368	..... Johnston 2
407	286	387	299	5	514	177	531	113	402	228	..... Mitchellville 1
412	292	387	302	5	526	199	534	130	401	225	..... Pleasant Hill 1
440	346	424	360	4	554	250	595	133	445	239	..... Pleasant Hill 2
357	381	370	350	12	498	247	544	141	404	251	..... Polk City 1
308	248	313	245	1	412	155	383	117	279	195	..... Runnells 1
218	103	229	94	1	265	69	231	39	137	116	..... Saylor 1
379	240	367	244	3	474	156	441	109	317	207	..... Saylor 2
360	289	357	274	1	463	192	494	107	340	223	..... Saylor 3
67	38	55	49	0	78	28	62	26	43	36	..... Union 1
502	558	533	611	7	790	398	925	181	717	324	..... Urbandale 1
524	455	501	463	7	695	299	744	153	564	293	..... Urbandale 2
447	326	445	319	6	568	218	595	99	410	238	..... Urbandale 3
349	344	367	327	5	489	227	552	99	398	224	..... Urbandale 4
522	456	478	483	4	689	315	776	144	594	277	..... Urbandale 5
493	540	444	559	2	671	363	816	143	634	272	..... Urbandale 6
498	592	453	617	4	687	419	888	144	670	300	..... Urbandale 7
565	629	496	658	4	774	435	959	184	763	302	..... Urbandale 8
405	322	382	341	7	524	218	609	76	448	204	..... Urbandale 9
375	453	367	447	3	533	317	635	132	475	247	..... Urbandale 10
80	59	73	68	0	108	34	97	25	80	40	..... Washington 1
127	84	125	90	1	160	59	162	36	102	79	..... Webster 1
464	272	465	282	2	591	183	571	113	406	251	..... West Des Moines Ward 1 Pct 1
394	195	382	191	4	463	123	467	68	318	199	..... West Des Moines Ward 1 Pct 2
492	507	461	521	1	635	361	770	139	586	284	..... West Des Moines Ward 1 Pct 3
358	300	365	286	2	473	207	514	89	361	190	..... West Des Moines Ward 1 Pct 4
515	608	441	657	11	689	467	928	158	706	308	..... West Des Moines Ward 2 Pct 1
369	344	355	356	0	489	238	581	74	430	176	..... West Des Moines Ward 2 Pct 2
346	330	319	345	6	460	230	529	102	392	211	..... West Des Moines Ward 2 Pct 3
514	583	457	624	5	681	428	852	163	671	301	..... West Des Moines Ward 2 Pct 4

POLK - 164 precincts

Precinct	US Senator		US Rep. - Dis 4		Governor			Secretary of State			Auditor of State		Municipal
	DEM	REP	DEM	REP	DEM	REP	REF	DEM	REP	REF	REP	REF	
West Des Moines													
Ward 3 Pct 1 .....	340	1159	349	1133	748	745	2	664	760	16	1100		
West Des Moines													
Ward 3 Pct 2 .....	489	1598	496	1582	950	1133	5	829	1171	35	1494		
West Des Moines													
Ward 3 Pct 3 .....	116	484	113	482	284	318	3	235	335	8	458		
West Des Moines													
Ward 3 Pct 4 .....	360	1041	382	1008	774	632	2	663	686	17	1019		
Windsor Heights 1 ..	205	459	188	472	394	265	3	325	306	13	453		
Windsor Heights 2 ..	191	556	200	542	401	341	3	344	375	7	520		
Windsor Heights 3 ..	232	465	244	452	439	265	4	389	288	12	443		
TOTAL .....	43498	81972	46305	77937	74475	50342	404	68298	51541	2527	76973	7315	7123

POTTAWATTAMIE - 52 precincts

Precinct	US Senator		US Rep. - Dis 4		Governor			Secretary of State			Auditor of State		Municipal
	DEM	REP	DEM	REP	DEM	REP	REF	DEM	REP	REF	REP	REF	
Absente Ballots .....	784	1850	787	1840	951	1681	17	925	1579	52	1886	174	1022
Belknap Center .....	80	417	78	422	113	390	1	111	342	13	383	40	160
Boomer .....	43	112	39	117	54	103	0	51	90	3	100	17	51
Carson .....	62	233	67	234	85	214	4	92	187	5	211	31	123
Carter Lake City .....	236	394	245	394	264	372	7	292	284	28	364	58	322
Council Bluffs 1 .....	184	302	196	293	252	235	3	230	233	22	301	63	267
Council Bluffs 2 .....	154	255	154	257	206	204	4	189	187	22	239	45	212
Council Bluffs 3 .....	211	249	201	258	265	205	0	233	201	11	252	60	270
Council Bluffs 4 .....	163	185	155	194	194	154	7	188	146	15	200	38	170
Council Bluffs 5 .....	177	214	176	210	218	177	5	207	157	15	201	27	219
Council Bluffs 6 .....	125	163	120	173	149	138	2	135	132	15	169	31	156
Council Bluffs 7 .....	206	541	202	543	334	426	4	287	423	15	528	57	306
Council Bluffs 8 .....	135	317	139	314	204	252	3	182	248	8	307	38	210
Council Bluffs 9 .....	222	555	219	565	338	443	3	293	430	18	568	37	321
Council Bluffs 10 .....	208	592	209	588	330	479	4	278	481	20	611	46	327
Council Bluffs 11 .....	173	408	176	411	267	328	2	233	325	13	425	48	250
Council Bluffs 12 .....	140	230	138	230	180	196	3	158	182	11	243	31	186
Council Bluffs 13 .....	98	148	101	140	129	117	3	117	112	10	146	30	124
Council Bluffs 14 .....	63	84	62	86	78	64	6	75	61	9	84	23	80
Council Bluffs 15 .....	90	127	91	136	124	102	1	108	97	15	127	40	125
Council Bluffs 16 .....	103	105	100	110	123	85	2	118	72	8	94	35	126
Council Bluffs 17 .....	198	251	202	251	255	201	0	239	180	18	245	56	272
Council Bluffs 18 .....	160	231	167	228	213	184	2	196	166	21	223	51	210
Council Bluffs 19 .....	99	129	104	127	130	104	2	125	98	3	131	26	110
Council Bluffs 20 .....	178	501	183	499	278	398	4	230	405	12	502	40	264
Council Bluffs 21 .....	153	225	163	217	207	180	3	190	174	15	223	55	201
Council Bluffs 22 .....	120	243	118	243	171	190	4	147	191	14	233	40	164
Council Bluffs 23 .....	167	236	159	250	204	207	5	190	191	18	248	45	202
Council Bluffs 24													
S Garnet .....	172	424	170	422	248	349	4	220	344	12	423	37	244
Crescent .....	89	233	87	232	131	191	2	119	177	11	219	30	135
Grove .....	5	77	4	77	13	67	0	8	60	4	58	8	11
Hardin .....	32	161	37	156	58	137	0	45	128	8	148	17	61
Hazel Dell .....	62	220	76	209	93	193	1	103	152	11	199	23	115
James Valley .....	49	204	56	196	78	179	1	70	163	7	187	16	86
Keg Silver Creek .....	53	466	62	454	112	410	0	113	371	6	420	26	137
Knox .....	139	370	152	358	215	303	2	197	271	11	311	52	232
Lake .....	92	183	88	184	119	161	1	100	154	8	188	19	108
Layton .....	83	258	88	254	127	221	2	130	179	4	232	26	158
Lewis 1 .....	171	583	167	589	264	498	3	227	484	20	573	38	277
Lewis 2 .....	169	445	175	443	217	401	11	219	364	19	444	53	224
Lincoln .....	15	55	15	54	22	46	0	25	37	0	48	7	34
Macedonia .....	28	113	34	106	45	97	0	41	87	3	100	9	47
Minden .....	31	216	40	209	68	183	2	63	159	7	188	15	81



Treasurer of State		Secretary of Agriculture			Attorney General		Const. Amend #1		Const. Amend #2		Precinct
DEM	REP	DEM	REP	REF	DEM	REP	YES	NO	YES	NO	
699	712	628	765	6	921	524	1165	178	873	385	..... West Des Moines ..... Ward 3 Pct 1
883	1120	823	1145	9	1223	822	1530	300	1204	538	..... West Des Moines ..... Ward 3 Pct 2
262	315	231	328	3	357	223	468	77	373	139	..... West Des Moines ..... Ward 3 Pct 3
714	640	651	681	5	935	449	1105	156	797	396	..... West Des Moines ..... Ward 3 Pct 4
362	284	323	304	4	459	189	513	71	393	176	..... Windsor Heights 1
386	341	358	358	1	505	235	556	80	420	187	..... Windsor Heights 2
410	271	405	270	2	503	180	532	87	362	220	..... Windsor Heights 3
1234	49797	68333	50731	793	88448	34720	92362	17346	67474	36554	..... TOTAL

POTTAWATTAMIE

Treasurer of State		Secretary of Agriculture			Attorney General		Const. Amend #1		Const. Amend#2		Precinct
DEM	REP	DEM	REP	REF	DEM	REP	YES	NO	YES	NO	
122	1505	944	1519	28	1222	1279	2141	255	1530	783	..... Absentee Ballots
60	299	111	346	4	204	253	327	55	199	184	..... Belknap Center
51	93	47	96	0	54	87	92	29	65	55	..... Boomer
23	153	85	186	5	146	126	181	38	143	91	..... Carson
122	273	288	278	11	337	240	516	60	364	221	..... Carter Lake City
167	201	236	224	5	278	179	334	78	217	214	..... Council Bluffs 1
112	177	199	185	6	236	150	281	48	182	142	..... Council Bluffs 2
170	160	251	174	3	307	125	311	50	225	150	..... Council Bluffs 3
95	140	188	140	4	226	111	235	44	143	141	..... Council Bluffs 4
119	151	219	150	2	254	120	253	50	173	140	..... Council Bluffs 5
56	120	142	125	6	179	93	219	33	132	128	..... Council Bluffs 6
106	391	266	414	5	375	322	542	121	395	278	..... Council Bluffs 7
110	223	181	242	5	233	193	344	49	249	151	..... Council Bluffs 8
121	409	289	424	7	398	332	543	90	389	247	..... Council Bluffs 9
127	445	287	465	5	388	375	595	93	468	230	..... Council Bluffs 10
156	306	223	320	8	316	249	447	61	323	208	..... Council Bluffs 11
86	160	165	172	2	207	140	272	54	195	141	..... Council Bluffs 12
24	111	120	106	4	145	87	182	33	113	99	..... Council Bluffs 13
80	63	71	67	3	85	51	108	20	61	71	..... Council Bluffs 14
25	92	127	90	3	142	71	138	25	94	77	..... Council Bluffs 15
126	72	116	70	6	135	61	130	31	71	93	..... Council Bluffs 16
172	157	250	166	3	290	138	324	60	206	183	..... Council Bluffs 17
116	161	199	166	6	233	124	265	56	185	153	..... Council Bluffs 18
134	85	118	93	6	150	66	141	37	82	100	..... Council Bluffs 19
164	373	246	379	7	334	313	474	79	371	211	..... Council Bluffs 20
201	165	189	167	4	241	126	243	55	158	154	..... Council Bluffs 21
164	179	155	173	7	200	137	269	44	177	128	..... Council Bluffs 22
202	190	198	179	6	233	151	305	54	189	180	..... Council Bluffs 23 ..... Council Bluffs 24
244	320	220	336	1	287	273	418	96	316	199	..... S Garner
135	163	107	181	4	162	132	206	48	151	119	..... Crescent
17	52	8	64	3	29	38	56	7	40	28	..... Grove
61	124	53	124	3	82	95	154	29	116	62	..... Hardin
115	149	104	160	2	140	117	199	42	137	113	..... Hazel Dell
96	138	74	165	0	126	106	178	20	119	88	..... James Valley
137	339	102	360	5	214	266	397	66	319	135	..... Keg Silver Creek
232	228	205	240	6	289	175	347	49	220	176	..... Knox
108	151	104	145	4	139	123	171	46	110	108	..... Lake
158	151	138	168	4	191	123	204	36	122	125	..... Layton
277	442	227	475	6	339	373	552	113	418	251	..... Lewis 1
224	370	204	365	9	264	324	403	101	285	235	..... Lewis 2
34	31	22	37	1	41	21	44	12	20	30	..... Lincoln
47	80	44	78	3	62	60	98	15	64	50	..... Macedonia
81	143	58	167	0	104	121	160	28	96	92	..... Minden

POTTAWATTAMIE - 52 precincts (cont.)

Precinct	US Senator		US Rep. - Dis 4		Governor			Secretary of State			Auditor of State	
	DEM	REP	DEM	REP	DEM	REP	REF	DEM	REP	REF	REP	REF
N Garner .....	133	324	134	325	173	286	0	158	266	19	335	31
Neola .....	104	230	103	228	147	193	1	137	157	13	206	29
Norwalk .....	91	255	92	252	125	224	1	114	191	20	230	30
Pleasant .....	30	77	33	75	37	72	0	47	52	2	75	19
Rockford .....	40	108	45	105	60	97	0	65	74	8	102	19
Washington .....	7	100	8	99	11	98	1	15	85	3	91	19
Waveland .....	9	70	12	67	17	63	0	22	49	5	58	19
Wright .....	7	38	7	37	9	37	0	10	32	2	36	19
York .....	12	94	8	96	13	93	0	18	73	5	84	19
<b>TOTAL</b> .....	<b>6355</b>	<b>14601</b>	<b>6444</b>	<b>14557</b>	<b>8718</b>	<b>12428</b>	<b>133</b>	<b>8085</b>	<b>11483</b>	<b>637</b>	<b>14199</b>	<b>1818</b>

POWESHIEK - 22 precincts

Precinct	US Senator		US Rep. - Dis 3			Governor			Secretary of State			Auditor of State	
	DEM	REP	DEM	REP	REF	DEM	REP	REF	DEM	REP	REF	REP	REF
Absentee Ballots .....	403	545	559	372	20	528	414	18	512	382	29	530	68
Bear Creek .....	126	442	281	262	9	267	314	1	244	284	17	371	38
Chester .....	19	64	38	44	0	30	55	0	23	56	2	64	7
Deep River .....	31	120	69	80	1	65	97	2	57	87	6	101	3
Grant .....	35	145	80	95	3	70	110	3	69	98	6	123	11
Grinnell 1 .....	284	319	404	197	3	400	217	2	360	221	11	316	38
Grinnell 2 .....	250	557	426	357	6	444	381	0	378	379	10	513	35
Grinnell 3 .....	177	305	296	183	11	294	207	3	252	210	18	269	40
Grinnell 4 .....	205	347	336	198	8	335	243	0	281	242	15	302	46
Jackson .....	19	104	57	66	0	42	85	1	48	68	2	88	3
Jefferson .....	19	73	55	30	2	49	44	1	51	38	1	54	6
Lincoln .....	16	66	40	39	1	34	50	1	33	42		61	5
Madison .....	55	151	96	98	5	92	115	3	92	104	5	134	9
Malcom .....	58	127	99	80	5	102	88	2	96	73	6	111	16
Montezuma .....	82	285	150	198	4	150	236	1	138	214	10	265	19
Pleasant .....	11	87	44	51	0	32	67	0	36	53	2	76	4
Scott .....	9	67	40	35	1	41	37	0	33	32	3	49	7
Sheridan .....	15	60	40	36	0	34	44	0	38	38		51	5
Sugar Creek .....	30	105	58	71	4	46	90	1	50	73	4	95	3
Union .....	68	154	124	94	3	119	104	0	120	96	2	141	16
Warren .....	35	90	59	58	3	60	67	2	58	60	5	78	7
Washington .....	36	111	80	66	2	77	74	1	61	78	6	96	7
<b>TOTAL</b> .....	<b>1983</b>	<b>4324</b>	<b>3431</b>	<b>2710</b>	<b>91</b>	<b>3311</b>	<b>3139</b>	<b>42</b>	<b>3030</b>	<b>2928</b>	<b>160</b>	<b>3888</b>	<b>393</b>

RINGGOLD - 10 precincts

Precinct	US Senator		US Rep. - Dis 3			Governor			Secretary of State			Auditor of State	
	DEM	REP	DEM	REP	REF	DEM	REP	REF	DEM	REP	REF	REP	REF
Absentee Ballots .....	98	289	266	121	0	177	209	1	177	175	6	269	16
Athens .....	48	144	151	46	1	86	111	1	91	93	4	131	14
Clinton .....	39	120	111	47	0	72	84	0	79	69	2	108	10
Monroe .....	9	46	40	16	1	23	30	1	21	27	1	37	5
Mt Ayr Ward 1 .....	77	338	307	112	2	185	243	1	179	205	14	316	21
Mt Ayr Ward 2 .....	103	320	327	110	3	210	230	0	216	198	6	319	26
Tingley .....	20	113	89	46	0	47	88	3	43	75	7	106	3
Union .....	32	129	100	61	2	69	92	1	73	79	2	114	11
Washington .....	69	254	248	76	5	143	182	1	149	146	8	226	20
Waubonsie .....	12	36	38	11	0	25	24	0	25	22	1	37	2
<b>TOTAL</b> .....	<b>507</b>	<b>1789</b>	<b>1677</b>	<b>646</b>	<b>14</b>	<b>1037</b>	<b>1293</b>	<b>9</b>	<b>1053</b>	<b>1089</b>	<b>51</b>	<b>1663</b>	<b>128</b>

## POTTAWATTAMIE

Treasurer of State		Secretary of Agriculture			Attorney General		Const. Amend #1		Const. Amend #2		Precinct
DEM	REP	DEM	REP	REF	DEM	REP	YES	NO	YES	NO	
74	259	155	271	3	230	208	326	50	242	153	..... N Garner
60	149	139	168	4	179	115	188	46	118	130	..... Neola
38	184	115	197	3	176	141	233	36	164	119	..... Norwalk
54	48	44	56	1	61	40	84	9	53	33	..... Pleasant
63	75	63	75	2	79	62	105	17	67	52	..... Rockford
21	82	17	86	1	40	63	79	12	61	30	..... Washington
25	50	21	53	0	30	46	55	15	38	34	..... Waveland
16	26	10	31	0	20	21	31	6	25	13	..... Wright
26	68	16	80	0	33	57	65	21	49	41	..... York
54	10676	8160	11198	226	10865	8799	14965	2622	10449	7369	..... TOTAL

## POWESHIEK

Treasurer of State		Secretary of Agriculture			Attorney General		Const. Amend #1		Const. Amend #2		Precinct
DEM	REP	DEM	REP	REF	DEM	REP	YES	NO	YES	NO	
43	371	480	371	71	606	309	826	87	580	259	..... Absentee Ballots
97	223	228	292	9	366	167	401	84	266	192	..... Bear Creek
44	38	35	41	8	50	32	66	13	53	23	..... Chester
74	64	65	73	1	92	55	84	32	56	49	..... Deep River
88	85	61	94	21	107	68	120	37	92	63	..... Grant
97	182	355	196	39	449	135	512	61	344	188	..... Grinnell 1
69	309	371	347	57	534	249	630	82	436	234	..... Grinnell 2
98	168	277	154	46	345	122	368	55	234	178	..... Grinnell 3
52	174	289	204	40	399	130	431	63	267	184	..... Grinnell 4
52	62	40	80	2	86	35	81	22	57	38	..... Jackson
54	32	47	40	1	64	21	66	18	44	34	..... Jefferson
37	35	37	36	2	49	24	52	21	45	26	..... Lincoln
97	94	90	102	6	118	73	153	42	115	77	..... Madison
17	59	99	73	11	142	40	136	30	83	83	..... Malcom
74	174	132	209	6	229	123	245	59	180	111	..... Montezuma
47	46	29	57	9	61	30	71	20	44	41	..... Pleasant
42	23	38	32	2	52	17	49	13	27	30	..... Scott
45	30	30	39	6	57	19	55	10	34	30	..... Sheridan
55	71	48	74	3	75	54	79	21	42	53	..... Sugar Creek
30	89	116	94	4	162	62	167	33	115	76	..... Union
55	48	50	60	7	87	33	74	25	50	44	..... Warren
79	64	72	66	10	87	50	115	24	78	51	..... Washington
56	2441	2989	2734	361	4217	1848	4781	852	3242	2064	..... TOTAL

## RINGGOLD

Treasurer of State		Secretary of Agriculture			Attorney General		Const. Amend #1		Const. Amend #2		Precinct
DEM	REP	DEM	REP	REF	DEM	REP	YES	NO	YES	NO	
91	162	183	168	2	256	108	254	45	194	71	..... Absentee Ballots
23	58	117	67	0	152	32	135	27	96	60	..... Athens
84	64	73	75	0	119	34	112	16	76	43	..... Clinton
29	22	28	20	0	40	11	36	8	24	13	..... Monroe
22	164	209	184	3	312	91	291	36	210	96	..... Mt Ayr Ward 1
45	163	217	190	5	332	84	331	44	236	104	..... Mt Ayr Ward 2
62	65	55	71	0	86	43	92	17	69	31	..... Tingley
73	74	74	79	1	113	45	125	16	87	47	..... Union
79	111	143	149	4	250	62	227	54	164	88	..... Washington
30	19	24	24	0	37	10	28	5	19	13	..... Waubonsie
38	902	1123	1027	15	1697	520	1631	268	1175	566	..... TOTAL

## SAC - 10 precincts

Precinct	US Senator		US Rep. - Dis	Governor			Secretary of State			Auditor of State		Total
	DEM	REP	REP	DEM	REP	REF	DEM	REP	REF	REP	REF	
Absentee Ballots .....	78	300	315	139	243	2	134	218	7	288	12	161
Boyer Valley .....	73	217	234	138	159	0	141	130	4	204	6	150
Cedar Coon Valley .....	52	206	211	118	138	3	120	129	3	182	7	142
Clinton Wall Lake .....	145	521	546	320	362	1	278	354	9	490	18	334
Cook Eden Eureka .....	83	346	366	190	238	2	164	242	7	315	15	227
Delaware Douglas .....	26	148	148	67	107	1	67	92	0	126	5	81
Jackson Sac City .....	208	771	824	517	469	4	409	529	15	752	35	524
Richland Wheeler .....	81	433	435	184	327	2	156	313	9	384	11	289
Sac .....	33	154	152	70	115	1	64	114	1	142	5	80
Viola Levey .....	80	358	362	204	242	1	180	238	7	310	10	222
<b>TOTAL .....</b>	<b>859</b>	<b>3454</b>	<b>3593</b>	<b>1947</b>	<b>2400</b>	<b>17</b>	<b>1713</b>	<b>2359</b>	<b>62</b>	<b>3193</b>	<b>124</b>	<b>187</b>

## SCOTT - 63 precincts

Precinct	US Senator		US Rep. - Dis 1			Governor			Secretary of State			Auditor of State		Total
	DEM	REP	DEM	REP	REF	DEM	REP	REF	DEM	REP	REF	REP	REF	
Absentee Ballots .....	1918	4183	1984	4179	40	2608	3529	45	2457	3420	106	4222	318	2666
Allens Grove .....	100	178	101	182	3	158	126	3	129	141	3	183	18	163
Bettendorf W1 P1 .....	254	713	232	755	3	440	540	3	343	583	19	685	38	455
Bettendorf W1 P2 .....	258	521	233	550	10	380	409	10	355	401	12	509	46	417
Bettendorf W2 P1 .....	183	530	186	544	7	336	406	3	263	435	11	527	43	329
Bettendorf W2 P2 .....	261	656	251	690	5	422	515	5	367	517	8	660	47	448
Bettendorf W3 P1 .....	306	736	294	774	5	545	532	2	442	571	12	732	63	532
Bettendorf W3 P2 .....	220	468	211	482	8	347	357	4	288	369	11	447	46	338
Bettendorf W4 P1 .....	225	608	216	626	3	373	479	3	306	486	15	583	46	421
Bettendorf W4 P2 .....	342	1297	327	1344	5	653	1023	5	488	1085	22	1291	51	641
Bettendorf W5 P1 .....	216	514	212	535	2	349	402	3	294	418	5	493	52	370
Bettendorf W5 P2 .....	197	895	189	919	4	363	740	6	269	777	12	859	39	368
Blue Grass City .....	117	196	131	187	2	194	127	0	155	142	8	195	34	202
Blue Grass Twp .....	122	260	148	242	1	194	199	1	163	212	3	260	24	214
Buffalo City .....	184	147	180	148	3	222	108	2	207	100	9	149	33	226
Buffalo Twp .....	237	601	256	588	5	421	429	3	340	453	11	559	59	436
Butler .....	253	557	260	558	6	398	433	2	328	448	11	531	40	422
Cleona .....	27	117	32	115	0	54	90	1	43	93	2	104	5	59
Cody (LeClaire Twp) .....	166	391	164	400	0	265	302	2	236	308	2	372	24	272
Davenport W1 P1 .....	286	348	306	338	4	397	262	3	365	244	18	316	57	436
Davenport W1 P2 .....	254	418	271	411	4	387	304	4	332	305	15	414	52	432
Davenport W1 P3 .....	241	249	254	243	6	319	180	3	305	170	11	237	46	365
Davenport W1 P4 .....	299	452	312	457	2	457	317	2	399	326	11	441	61	490
Davenport W2 P1 .....	308	680	326	680	2	513	494	2	443	509	16	685	47	577
Davenport W2 P2 .....	201	316	196	325	1	289	236	1	256	243	7	307	35	313
Davenport W2 P3 .....	262	421	262	427	3	388	307	3	344	315	5	408	56	412
Davenport W2 P4 .....	251	330	287	307	5	346	254	5	311	240	18	328	54	379
Davenport W3 P1 .....	312	346	310	370	3	442	240	4	402	239	19	330	57	486
Davenport W3 P2 .....	218	197	225	194	4	272	151	3	272	135	3	189	51	291
Davenport W3 P3 .....	109	62	105	71	1	135	45	0	127	42	2	63	8	140
Davenport W3 P4 .....	147	115	145	121	3	183	80	3	174	76	9	99	35	186
Davenport W4 P1 .....	261	332	272	342	1	356	266	3	320	258	15	340	47	404
Davenport W4 P2 .....	326	516	322	535	5	516	349	4	425	390	17	509	67	533
Davenport W4 P3 .....	326	620	317	641	4	511	451	5	437	464	16	605	53	560
Davenport W4 P4 .....	274	488	299	484	4	455	334	3	396	346	10	473	60	504
Davenport W5 P1 .....	74	100	76	100	0	98	81	1	97	73	4	92	19	112
Davenport W5 P2 .....	255	156	250	166	4	293	129	2	279	132	7	157	34	208
Davenport W5 P3 .....	339	305	309	344	5	433	237	1	392	237	12	321	52	430
Davenport W5 P4 .....	245	587	252	599	5	407	427	6	363	413	14	530	51	438
Davenport W6 P1 .....	279	645	206	749	5	463	500	6	349	557	11	655	52	630
Davenport W6 P2 .....	184	722	162	757	2	338	583	5	269	616	10	724	31	559
Davenport W6 P3 .....	268	747	230	805	7	451	600	2	363	627	11	749	51	650
Davenport W6 P4 .....	199	698	170	740	1	347	565	2	282	577	10	684	51	678
Davenport W6 P5 .....	149	354	143	372	4	241	278	2	203	293	6	350	26	254
Davenport W7 P1 .....	304	643	292	666	6	495	469	0	419	496	5	643	45	496

Measurer of State		Secretary of Agriculture			Attorney General		Const. Amend #1		Const. Amend #2		Precinct
M	REP	DEM	REP	REF	DEM	REP	YES	NO	YES	NO	
51	194	122	233	2	207	157	296	32	167	134	..... Absentee Ballots
50	123	119	138	2	197	81	221	35	143	102	..... Boyer Valley
42	100	105	128	3	181	67	197	28	129	96	..... Cedar Coon Valley
38	304	261	369	3	456	194	499	102	320	250	..... Clinton Wall Lake
17	190	149	251	3	271	143	291	69	181	168	..... Cook Eden Eureka
30	80	55	103	0	107	56	126	22	76	60	..... Delaware Douglas
18	396	385	505	6	708	234	778	111	508	341	..... Jackson Sac City
39	273	151	306	4	275	206	373	64	237	157	..... Richland Wheeler
30	94	71	98	0	113	68	119	30	68	67	..... Sac
22	187	167	231	2	293	120	310	51	182	158	..... Viola Levey
37	1941	1585	2362	25	2808	1326	3210	544	2011	1533	..... TOTAL

SCOTT

Measurer of State		Secretary of Agriculture			Attorney General		Const. Amend #1		Const. Amend #2		Precinct
DEM	REP	DEM	REP	REF	DEM	REP	YES	NO	YES	NO	
866	3110	2454	3312	42	3117	2810	4793	902	3493	1912	..... Absentee Ballots
163	110	152	115	2	177	89	191	56	150	92	..... Allens Grove
455	493	443	472	7	490	446	714	148	543	289	..... Bettendorf W1 P1
417	342	380	345	9	450	303	539	136	378	271	..... Bettendorf W1 P2
329	375	277	397	6	358	333	545	112	415	212	..... Bettendorf W2 P1
448	436	413	445	5	470	400	656	182	495	312	..... Bettendorf W2 P2
532	490	491	489	3	593	412	800	172	592	330	..... Bettendorf W3 P1
338	323	319	325	7	363	286	493	132	351	243	..... Bettendorf W3 P2
420	385	361	408	3	447	346	587	179	451	280	..... Bettendorf W4 P1
542	941	558	963	12	723	827	1239	278	902	542	..... Bettendorf W4 P2
370	338	335	348	7	393	319	539	114	377	252	..... Bettendorf W5 P1
365	685	315	687	7	410	632	791	219	640	334	..... Bettendorf W5 P2
202	111	173	117	2	199	101	208	41	138	107	..... Blue Grass City
214	164	189	177	2	227	147	233	82	177	125	..... Blue Grass Twp
226	93	213	88	5	227	87	200	66	134	129	..... Buffalo City
436	378	374	392	10	442	356	583	164	411	307	..... Buffalo Twp
422	372	384	372	8	424	333	535	155	368	300	..... Butler
59	69	52	80	2	68	61	104	23	62	61	..... Cleona
272	272	256	284	0	297	233	386	100	273	198	..... Cody (LeClaire Twp)
438	189	390	206	10	435	180	432	96	288	226	..... Davenport W1 P1
432	234	373	254	9	412	228	487	134	329	272	..... Davenport W1 P2
365	116	332	128	7	352	124	329	82	218	185	..... Davenport W1 P3
490	253	450	266	3	488	232	531	124	368	256	..... Davenport W1 P4
577	402	497	430	7	606	347	716	164	531	315	..... Davenport W2 P1
314	193	298	187	5	321	172	364	91	247	181	..... Davenport W2 P2
412	255	390	254	4	414	230	475	127	324	260	..... Davenport W2 P3
379	196	346	198	9	379	180	406	110	246	264	..... Davenport W2 P4
486	174	436	190	10	480	160	491	122	326	276	..... Davenport W3 P1
299	101	276	118	5	302	100	288	64	196	142	..... Davenport W3 P2
140	33	128	38	1	132	37	118	20	72	59	..... Davenport W3 P3
186	73	189	64	5	199	56	187	32	102	99	..... Davenport W3 P4
404	190	363	205	2	400	178	436	98	319	199	..... Davenport W4 P1
533	297	475	314	11	553	270	620	159	454	306	..... Davenport W4 P2
560	361	499	384	8	590	326	647	142	454	308	..... Davenport W4 P3
504	250	440	280	9	520	212	567	121	396	269	..... Davenport W4 P4
112	56	100	64	0	115	55	120	32	97	58	..... Davenport W5 P1
308	102	292	107	4	308	98	312	63	201	169	..... Davenport W5 P2
430	200	420	193	6	452	184	459	106	303	240	..... Davenport W5 P3
438	363	397	366	8	464	319	605	153	458	275	..... Davenport W5 P4
430	468	409	465	5	471	429	713	147	537	289	..... Davenport W6 P1
359	535	313	546	2	413	459	676	139	505	285	..... Davenport W6 P2
450	542	401	561	9	495	483	770	170	583	318	..... Davenport W6 P3
378	495	324	516	4	403	449	639	166	505	262	..... Davenport W6 P4
254	243	223	260	4	266	234	383	73	263	179	..... Davenport W6 P5
496	417	441	436	4	537	375	678	153	475	306	..... Davenport W7 P1

## SCOTT - 63 precincts (cont.)

Precinct	US Senator		US Rep. - Dis 1			Governor			Secretary of State			Auditor of State	
	DEM	REP	DEM	REP	REF	DEM	REP	REF	DEM	REP	REF	REP	REF
Davenport W7 P2	281	429	265	462	5	442	290	4	370	317	21	418	57
Davenport W7 P3	263	437	281	429	7	418	299	3	361	308	15	407	69
Davenport W7 P4	333	551	316	587	4	503	401	7	438	413	14	550	68
Davenport W8 P1	240	366	220	395	6	342	273	8	286	289	17	352	55
Davenport W8 P2	326	426	349	418	2	447	324	4	421	310	13	396	59
Davenport W8 P3	185	293	180	302	5	273	212	7	235	224	9	297	44
Davenport W8 P4	348	612	351	626	3	524	456	3	467	473	13	623	53
Eldridge City	296	812	309	824	7	541	589	7	442	630	19	784	57
Hickory Grove	48	187	59	179	2	88	158	1	69	161	6	181	17
Leclaire City	264	486	286	461	6	390	359	4	346	363	9	450	43
Liberty	74	129	86	122	0	102	105	1	101	98	4	123	21
Lincoln	45	158	47	158	1	90	116	0	68	132	4	150	10
Pleasant Valley	105	291	102	297	4	167	237	3	149	235	7	269	20
Princeton	147	282	154	285	4	217	228	2	182	231	10	266	27
Riverdale	45	162	46	164	1	73	135	2	60	141	4	159	6
Sheridan	39	128	38	130	1	71	96	0	58	100	1	123	9
Walcott	94	326	112	327	3	208	231	2	154	247	7	307	24
Winfield	154	365	181	347	3	295	239	3	232	261	8	337	27
<b>TOTAL</b>	<b>15244</b>	<b>30855</b>	<b>15288</b>	<b>31575</b>	<b>267</b>	<b>23445</b>	<b>23633</b>	<b>239</b>	<b>20236</b>	<b>24215</b>	<b>745</b>	<b>30204</b>	<b>2886</b>

## SHELBY - 17 precincts

Precinct	US Senator		US Rep. - Dis 4		Governor			Secretary of State			Auditor of State	
	DEM	REP	DEM	REP	DEM	REP	REF	DEM	REP	REF	REP	REF
Absentee Ballots	86	352	95	331	128	315	2	122	288	3	313	1
Cass	40	108	36	100	65	97	0	55	71	2	73	2
Center Lincoln	40	229	39	219	69	215	0	50	183	2	182	1
Clay	75	252	83	239	122	216	2	109	194	2	205	4
Douglas	29	84	31	77	41	79	1	40	63	3	63	3
Fairview Monroe	32	169	30	151	46	148	1	36	127	2	122	3
Greeley Jeff Polk	59	281	67	265	96	257	0	81	221	0	219	1
Grove Union	63	148	67	133	97	130	1	105	90	1	84	3
Harlan 1	53	197	63	175	97	171	2	72	135	4	140	1
Harlan 2	84	333	73	334	137	307	2	104	282	0	271	2
Harlan 3	146	347	142	336	210	309	2	176	271	5	276	2
Harlan 4	63	179	56	184	101	170	1	76	149	2	138	7
Jackson	30	97	31	89	43	90	0	42	75	0	73	1
Shelby	48	180	47	174	56	180	2	51	160	5	161	2
Washington	56	86	56	84	81	78	0	77	57	1	52	2
Westphalia												
Earling 1	65	92	72	82	83	87	0	87	54	0	56	2
Westphalia												
Westphalia 2	25	91	30	79	49	76	0	42	47	0	48	1
<b>TOTAL</b>	<b>994</b>	<b>3225</b>	<b>1018</b>	<b>3052</b>	<b>1521</b>	<b>2925</b>	<b>16</b>	<b>1325</b>	<b>2467</b>	<b>32</b>	<b>2476</b>	<b>38</b>

Treasurer of State		Secretary of Agriculture			Attorney General		Const. Amend #1		Const. Amend #2		Precinct
DEM	REP	DEM	REP	REF	DEM	REP	YES	NO	YES	NO	
427	270	420	251	11	452	236	563	102	349	277	..... Davenport W7 P2
437	242	403	253	6	448	219	510	106	330	242	..... Davenport W7 P3
534	334	498	339	10	540	313	668	139	483	292	..... Davenport W7 P4
369	226	336	231	10	379	197	439	105	304	222	..... Davenport W8 P1
497	246	445	268	6	502	231	531	151	363	307	..... Davenport W8 P2
293	181	261	190	6	289	164	357	90	244	199	..... Davenport W8 P3
581	373	512	410	10	608	338	704	172	474	365	..... Davenport W8 P4
545	539	503	536	10	573	477	749	214	539	379	..... Eldridge City
96	138	86	140	1	126	105	168	43	114	92	..... Hickory Grove
415	297	362	311	9	411	286	514	137	348	288	..... Leclaire City
122	78	108	84	3	124	70	146	48	93	98	..... Liberty
92	109	81	114	0	96	94	150	41	112	71	..... Lincoln
175	215	171	204	2	183	192	283	81	211	143	..... Pleasant Valley
239	180	215	188	3	252	158	306	72	196	174	..... Princeton
88	115	76	128	0	90	114	132	48	96	77	..... Riverdale
62	97	55	102	1	75	79	115	28	75	62	..... Sheridan
213	195	173	223	6	227	168	307	86	222	161	..... Walcott
287	213	271	209	4	304	182	364	100	273	175	..... Winfield
4822	20273	22317	21027	388	26061	18261	33591	7912	23973	15918	..... TOTAL

SHELBY

Treasurer of State		Secretary of Agriculture			Attorney General		Const. Amend #1		Const. Amend #2		Precinct
DEM	REP	DEM	REP	REF	DEM	REP	YES	NO	YES	NO	
148	264	127	286	0	190	218	314	56	245	103	..... Absentee Ballots
73	57	57	65	1	80	50	100	22	73	52	..... Cass
75	153	63	164	0	100	120	121	36	88	66	..... Center Lincoln
128	173	119	184	1	149	151	223	55	174	102	..... Clay
44	59	44	60	3	58	43	37	11	30	18	..... Douglas
61	100	59	109	1	77	83	119	37	80	69	..... Fairview Monroe
116	183	81	216	0	136	160	258	81	184	149	..... Greeley Jeff Polk
119	75	96	90	2	135	51	109	25	73	61	..... Grove Union
106	112	91	119	2	116	99	129	41	81	86	..... Harlan 1
141	225	109	258	0	172	200	215	67	176	99	..... Harlan 2
223	215	196	237	2	243	195	223	52	152	100	..... Harlan 3
102	125	81	137	2	115	84	131	43	81	86	..... Harlan 4
49	63	46	68	1	58	50	81	23	52	54	..... Jackson
64	150	59	156	2	74	144	117	30	65	76	..... Shelby
89	41	67	54	0	103	33	103	29	73	58	..... Washington
											..... Westphalia
105	38	82	50	1	103	33	40	11	27	23	..... Earling 1
											..... Westphalia
67	33	51	43	1	74	29	77	20	48	45	..... Westphalia 2
1710	2066	1428	2296	19	1983	1743	2397	639	1702	1247	..... TOTAL

## SIoux - 24 precincts

Precinct	US Senator		US Rep. - Dis 5	Governor			Secretary of State			Auditor of State	
	DEM	REP	REP	DEM	REP	REF	DEM	REP	REF	REP	REF
Absentee Ballots .....	61	798	805	100	757	3	81	749	6	768	7
Alton & Nassau N .....	57	255	228	111	208	2	84	183	2	192	2
Buncombe Center S & Eagle .....	20	131	125	32	115	0	22	121	0	124	1
Capel .....	7	161	163	15	154	0	8	153	1	157	0
Center N & West Branch .....	15	230	226	32	210	3	21	213	1	217	1
East Orange .....	62	104	86	99	70	1	88	62	1	66	3
Floyd .....	54	356	341	80	327	1	71	316	0	311	1
Garfield Plato W & Settlers .....	16	128	132	22	124	1	17	124	1	124	2
Grant .....	20	120	118	32	109	0	31	105	1	114	0
Hawarden Logan Washington .....	181	455	429	276	372	7	225	362	5	367	7
Holland .....	8	169	166	10	165	1	8	156	0	156	2
Lincoln .....	20	837	825	58	804	1	37	790	4	799	4
Lynn .....	12	110	109	14	111	0	13	108	0	109	2
Nassau S .....	1	72	66	8	65	0	10	57	0	58	0
Orange City 1 .....	60	770	736	158	689	6	107	641	8	651	12
Orange City 2 .....	50	680	669	116	625	2	77	611	3	614	5
Plato E & Welcome ..	10	305	294	22	292	1	17	288	0	288	2
Reading .....	27	224	211	60	189	5	42	191	0	194	2
Rock & Sioux .....	12	294	288	26	282	1	22	278	0	277	0
Rock Valley .....	55	822	810	102	779	2	81	776	1	779	4
Sheridan .....	35	314	309	57	294	0	51	284	0	293	0
Sherman .....	15	154	149	17	148	1	17	142	1	141	1
Sioux Center 1 .....	42	959	934	102	904	3	74	889	1	895	3
Sioux Center 2 .....	40	569	553	102	509	4	75	506	2	519	5
TOTAL .....	880	9017	8772	1651	8302	45	1279	8105	38	8213	66

## STORY - 44 precincts

Precinct	US Senator		US Rep. - Dis 3			Governor			Secretary of State			Auditor of State	
	DEM	REP	DEM	REP	REF	DEM	REP	REF	DEM	REP	REF	REP	REF
Absentee Ballots .....	1391	2651	2123	1891	48	2110	1937	27	2022	1803	109	2782	211
Ames W1 P1 .....	227	464	381	294	13	395	299	5	345	303	18	456	37
Ames W1 P2 .....	189	226	286	132	6	296	130	2	255	129	15	219	31
Ames W1 P3 .....	222	303	331	187	16	355	180	9	302	192	26	313	56
Ames W1 P4 .....	350	409	518	228	14	556	208	7	472	239	30	438	54
Ames W1 P5 .....	359	606	601	350	9	612	355	5	539	386	10	659	39
Ames W2 P1 .....	357	511	554	295	15	604	269	3	507	306	22	538	37
Ames W2 P2 .....	112	94	152	57	3	164	47	0	132	58	7	122	10
Ames W2 P3 .....	250	473	431	283	7	456	262	6	402	288	13	482	41
Ames W2 P4 .....	363	869	681	541	7	736	501	3	643	525	10	895	35
Ames W2 P5 .....	235	525	386	361	13	423	340	4	355	352	21	508	54
Ames W3 P1 .....	368	427	515	262	11	526	269	2	472	273	15	468	30
Ames W3 P2 .....	44	80	68	56	2	66	59	3	64	55	2	74	11
Ames W3 P3 .....	138	181	201	115	3	215	104	2	187	113	7	188	20
Ames W3 P4 .....	248	446	400	284	15	401	296	7	358	288	20	423	47
Ames W3 P5 .....	101	107	131	69	5	140	77	0	120	68	7	111	16
Ames W4 P1 .....	347	489	510	313	14	539	308	5	457	309	23	500	47
Ames W4 P2 .....	315	456	489	280	7	491	290	4	459	278	18	482	30
Ames W4 P3 .....	151	117	200	65	7	213	60	6	176	69	16	111	41
Ames W4 P4 .....	68	97	116	50	4	118	55	1	100	47	12	77	21
Ames W4 P5 .....	27	37	40	21	3	44	19	2	39	20	3	34	8
Collins .....	61	180	119	119	5	124	118	3	115	111	6	161	9
Franklin Gilbert .....	336	670	566	435	10	588	425	6	516	437	25	711	47
Grant .....	52	122	95	71	4	94	79	5	85	72	9	118	11
Howard Roland .....	158	418	279	288	9	331	247	5	291	250	14	410	32
Indian Creek Maxwell .....	142	276	244	174	3	254	168	3	229	169	14	259	19



Treasurer of State		Secretary of Agriculture			Attorney General		Const. Amend #1		Const. Amend #2		Precinct
DEM	REP	DEM	REP	REF	DEM	REP	YES	NO	YES	NO	
94	731	79	748	3	119	719	492	137	422	189	..... Absentee Ballots
89	177	78	175	1	110	161	94	27	63	53	..... Alton & Nassau N Buncombe Center
26	119	24	119	0	37	107	50	22	37	34	..... S & Eagle
14	149	7	156	0	14	148	57	31	51	36	..... Capel Center N &
25	208	18	214	1	31	207	77	51	68	58	..... West Branch
45	60	92	63	0	106	52	51	8	36	24	..... East Orange
77	306	61	314	1	79	300	113	43	92	58	..... Floyd Garfield Plato
18	121	15	124	3	30	112	84	38	86	35	..... W & Settlers
35	100	32	103	0	36	99	59	19	42	31	..... Grant Hawarden Logan
240	342	221	350	2	270	329	235	66	182	108	..... Washington
13	150	10	152	0	26	139	66	23	44	44	..... Holland
39	788	31	793	1	54	776	238	125	222	131	..... Lincoln
12	109	13	107	0	18	104	42	22	33	26	..... Lynn
9	57	8	57	0	13	52	25	14	24	16	..... Nassau S
104	637	90	632	9	153	596	324	90	244	138	..... Orange City 1
73	602	70	594	0	122	557	277	82	231	116	..... Orange City 2
21	281	20	285	0	22	282	90	60	86	65	..... Plato E & Welcome
49	185	45	190	0	62	171	77	36	69	43	..... Reading
22	277	21	275	0	29	271	60	87	67	70	..... Rock & Sioux Rock Valley
88	758	79	763	1	108	737	226	218	230	193	..... Sheridan
54	281	47	285	1	69	266	130	36	106	52	..... Sherman
19	140	19	136	0	29	132	54	26	39	39	..... Sioux Center 1
77	872	60	878	4	113	842	330	138	290	163	..... Sioux Center 2
80	503	70	508	1	110	472	218	91	205	96	..... TOTAL
1323	7953	1210	8021	28	1760	7631	3469	1490	2969	1818	

STORY

Treasurer of State		Secretary of Agriculture			Attorney General		Const. Amend #1		Const. Amend #2		Precinct
DEM	REP	DEM	REP	REF	DEM	REP	YES	NO	YES	NO	
2177	1775	1948	1879	36	2609	1358	3291	442	2472	860	..... Absentee Ballots
353	306	343	301	7	457	205	555	91	410	204	..... Ames W1 P1
256	141	268	125	9	308	91	333	59	214	145	..... Ames W1 P2
314	202	315	191	8	382	132	429	73	276	199	..... Ames W1 P3
496	229	481	233	9	576	150	642	73	420	260	..... Ames W1 P4
555	379	538	371	5	712	236	801	102	505	337	..... Ames W1 P5
503	327	507	301	8	654	187	723	71	452	280	..... Ames W2 P1
135	58	147	45	4	164	35	194	13	119	73	..... Ames W2 P2
406	292	405	278	8	527	173	603	77	416	217	..... Ames W2 P3
644	537	600	541	8	866	326	1028	129	725	348	..... Ames W2 P4
361	376	366	348	9	463	265	611	70	437	189	..... Ames W2 P5
454	299	460	279	11	563	194	686	49	420	264	..... Ames W3 P1
57	57	63	53	2	72	45	98	23	76	35	..... Ames W3 P2
180	117	177	118	3	220	78	259	39	170	109	..... Ames W3 P3
344	316	359	288	9	451	207	556	84	380	222	..... Ames W3 P4
130	71	128	67	4	145	51	172	30	132	65	..... Ames W3 P5
471	337	483	302	7	595	211	677	96	464	255	..... Ames W4 P1
459	296	446	287	7	552	197	621	86	396	262	..... Ames W4 P2
172	75	175	65	13	203	48	246	21	156	102	..... Ames W4 P3
98	59	104	46	4	112	45	135	27	86	62	..... Ames W4 P4
36	24	35	24	1	42	17	53	9	40	20	..... Ames W4 P5
123	112	115	116	3	174	67	176	36	123	68	..... Collins
526	448	556	412	11	702	281	839	126	621	294	..... Franklin Gilbert
96	74	91	70	3	134	37	136	22	93	54	..... Grant
289	271	270	257	7	398	171	463	65	329	162	..... Howard Roland Indian Creek
257	148	238	166	2	315	95	305	63	221	121	..... Maxwell

STORY - 44 precincts (cont.)

Precinct	US Senator		US Rep. - Dis 3			Governor			Secretary of State			Auditor of State	
	DEM	REP	DEM	REP	REF	DEM	REP	REF	DEM	REP	REF	REP	REF
Kelley .....	31	67	53	40	2	61	37	2	57	35	5	67	7
Lafayette .....	44	117	76	82	5	85	79	1	71	83	6	120	10
Lincoln Zearing .....	63	212	134	138	3	144	133	1	131	123	3	188	19
Milford .....	48	143	106	86	2	109	90	0	90	84	7	138	6
Nevada 1 .....	130	273	234	155	10	247	160	2	212	158	12	264	22
Nevada 2 .....	117	245	215	144	8	223	144	3	202	138	12	254	28
Nevada 3 .....	130	316	278	159	7	282	164	3	251	158	18	299	28
Nevada 4 .....	160	378	321	212	9	335	212	2	290	223	10	384	29
Nevada Twp .....	63	177	145	93	4	134	107	1	119	110	4	183	7
New Albany Colo .....	126	275	225	186	1	228	185	2	213	165	12	266	25
Palestine 1 .....	232	622	460	380	12	453	401	5	408	391	33	621	55
Palestine 2 Slater Sheldahl .....	187	431	339	262	13	355	267	6	301	276	19	467	25
Richland .....	32	106	56	76	2	55	82	2	56	71	4	97	11
Sherman .....	23	77	35	62	3	42	58	0	40	49	5	76	
Story City .....	245	730	457	506	12	497	488	3	449	475	20	700	43
Union Cambridge .....	120	270	229	160	9	207	188	7	199	177	12	280	32
Warren Mcallsburg .....	63	142	101	105	0	114	93	1	104	92	4	145	5
Washington .....	107	188	172	118	5	177	118	4	165	116	8	206	13
<b>TOTAL .....</b>	<b>8532</b>	<b>16003</b>	<b>14053</b>	<b>10185</b>	<b>360</b>	<b>14599</b>	<b>10108</b>	<b>170</b>	<b>13000</b>	<b>10064</b>	<b>668</b>	<b>16294</b>	<b>1365</b>

TAMA - 25 precincts

Precinct	US Senator		US Rep. - Dis 2		Governor			Secretary of State			Auditor of State	
	DEM	REP	DEM	REP	DEM	REP	REF	DEM	REP	REF	REP	REF
Absentee Ballots .....	1	9	1	9	3	7	0	4	6	0	9	0
Buckingham .....	31	122	54	97	68	84	0	65	79	3	108	9
Carlton .....	125	222	158	187	205	146	2	182	147	10	199	33
Carroll .....	27	81	41	63	61	45	2	70	33	2	61	7
Clark .....	111	501	216	395	308	297	5	305	281	11	441	40
Columbia .....	36	84	59	58	82	40	0	77	38	3	69	12
Genesco .....	23	141	50	111	70	93	1	64	94	4	130	9
Grant .....	16	88	23	81	44	59	1	35	69	0	0	5
Highland .....	23	56	32	43	41	39	0	41	33	0	46	7
Howard .....	22	87	45	62	59	49	1	55	45	1	73	5
Indian Settlement .....	54	25	70	13	76	8	0	77	6	0	14	7
Indian Village .....	90	156	126	119	152	97	0	141	91	7	137	26
Lincoln .....	40	156	62	132	97	101	1	87	103	4	136	10
Oneida .....	52	158	80	127	114	96	0	117	82	4	118	18
Otter Creek .....	25	100	39	85	66	58	0	58	62	0	89	6
Perry E. Crystal .....	140	596	246	483	354	380	0	314	391	12	532	46
Richland .....	26	52	36	41	45	31	0	44	29	3	52	7
Salt Creek .....	40	120	70	90	94	66	3	93	57	4	87	28
Spring Creek .....	140	413	190	356	298	258	4	249	268	13	362	39
Tama .....	303	588	402	488	555	337	8	515	316	23	515	99
Toledo 1 .....	127	344	200	272	280	192	2	240	208	8	310	34
Toledo 2 .....	75	192	118	143	155	111	3	144	110	6	171	23
Toledo 3 .....	81	217	119	178	174	127	2	148	132	3	188	32
West Crystal .....	1	64	10	53	15	51	0	27	34	2	50	8
York .....	80	125	104	99	132	68	3	115	76	5	116	18
<b>TOTAL .....</b>	<b>1689</b>	<b>4697</b>	<b>2551</b>	<b>3787</b>	<b>3548</b>	<b>2840</b>	<b>38</b>	<b>3267</b>	<b>2790</b>	<b>128</b>	<b>4093</b>	<b>525</b>

# STORY

Treasurer of State		Secretary of Agriculture			Attorney General		Const. Amend #1		Const. Amend #2		Precinct
DEM	REP	DEM	REP	REF	DEM	REP	YES	NO	YES	NO	
58	40	57	39	0	71	23	70	15	42	40	..... Kelley
76	82	87	69	2	110	48	119	26	89	50	..... Lafayette
134	127	122	141	1	183	86	210	42	146	83	..... Lincoln Zearing
92	85	87	91	2	130	52	154	29	96	64	..... Milford
237	146	211	162	2	297	85	294	54	228	82	..... Nevada 1
217	139	216	127	2	269	83	288	50	203	115	..... Nevada 2
256	174	234	179	5	332	104	384	44	273	117	..... Nevada 3
320	205	281	226	4	401	122	437	59	308	166	..... Nevada 4
138	100	123	108	2	181	54	203	24	147	73	..... Nevada Twp
283	127	213	175	3	317	85	314	42	199	133	..... New Albany Colo
455	378	428	371	10	599	231	677	113	492	255	..... Palestine 1
											..... Palestine 2
348	253	320	263	7	443	162	446	72	338	149	..... Slater Sheldahl
62	73	63	66	2	92	40	105	19	78	35	..... Richland
54	43	37	56	0	67	23	78	12	61	27	..... Sherman
500	448	445	470	6	643	310	699	104	514	218	..... Story City
216	177	215	170	4	281	108	287	74	218	130	..... Union Cambridge
99	101	90	109	1	140	54	150	30	103	66	..... Warren Mcallsburg
173	114	158	124	7	218	69	255	26	173	90	..... Washington
13610	10138	13005	10109	258	17170	6641	19802	2811	13861	7100	..... TOTAL

# TAMA

Treasurer of State		Secretary of Agriculture			Attorney General		Const. Amend #1		Const. Amend #2		Precinct
DEM	REP	DEM	REP	REF	DEM	REP	YES	NO	YES	NO	
3	7	3	7	0	4	6	6	0	3	3	..... Absentee Ballots
70	72	56	90	2	89	58	113	22	70	54	..... Buckingham
201	139	188	144	2	242	96	236	56	162	114	..... Carlton
63	37	54	49	1	84	22	67	14	46	27	..... Carroll
283	291	258	327	4	384	208	433	67	328	136	..... Clark
71	43	76	42	1	95	21	81	22	54	38	..... Columbia
64	94	56	102	2	78	82	115	37	93	50	..... Geneseo
45	54	35	66	1	55	43	71	15	49	32	..... Grant
42	32	32	37	9	56	20	49	13	33	21	..... Highland
55	47	62	41	1	75	29	76	19	55	26	..... Howard
73	7	74	5	0	78	4	56	3	42	13	..... Indian Settlement
147	87	145	84	4	179	56	192	23	118	83	..... Indian Village
98	94	88	105	1	119	73	138	24	112	38	..... Lincoln
113	81	109	87	1	140	61	125	37	98	51	..... Oneida
61	53	59	60	0	76	41	78	28	67	27	..... Otter Creek
316	383	318	392	7	432	278	532	105	385	218	..... Perry E Crystal
52	25	47	26	3	66	11	51	10	40	19	..... Richland
90	59	87	60	2	116	37	99	31	66	54	..... Salt Creek
267	252	241	275	6	360	177	370	50	267	120	..... Spring Creek
549	301	505	337	11	645	220	633	118	470	234	..... Tama
269	184	250	200	4	331	125	336	59	240	125	..... Toledo 1
156	100	144	110	2	189	71	185	27	134	57	..... Toledo 2
156	129	140	141	1	202	82	229	26	171	59	..... Toledo 3
31	32	29	34	0	45	18	49	11	32	23	..... West Crystal
128	67	129	68	3	153	43	133	27	88	57	..... York
3403	2670	3185	2889	68	4293	1882	4453	844	3223	1679	..... TOTAL

## TAYLOR - 9 precincts

Precinct	US Senator		US Rep. - Dis 3			Governor			Secretary of State			Auditor of State	
	DEM	REP	DEM	REP	REF	DEM	REP	REF	DEM	REP	REF	REP	REF
Absentee Ballots .....	63	198	153	106	4	99	169	4	100	143	7	186	12
Athel Block Jeff Gay .....	29	129	97	57	3	47	111	0	58	87	1	113	5
Bed 1&2													
Bed Ben Clay .....	112	359	290	185	3	184	294	1	194	252	5	352	17
Bed 3 Ross													
Jack Polk Msn S .....	65	225	189	110	3	133	173	2	121	155	6	203	24
Clearfield Grant .....	46	141	129	58	0	85	104	0	86	84	6	125	8
Gravity													
Washington Mshl S .....	39	119	94	66	0	56	108	0	62	89	0	114	11
Lenox Platte													
Mshl N Shpsbg .....	136	366	361	151	5	237	274	4	248	216	11	348	25
N Market-Dallas													
S-Mason N .....	42	165	120	90	1	74	140	0	80	118	6	153	6
Nodaway Holt													
Grove Dls N .....	38	145	115	69	1	76	113	0	73	87	5	134	9
<b>TOTAL .....</b>	<b>570</b>	<b>1847</b>	<b>1548</b>	<b>892</b>	<b>20</b>	<b>991</b>	<b>1486</b>	<b>11</b>	<b>1022</b>	<b>1231</b>	<b>47</b>	<b>1728</b>	<b>117</b>

## UNION - 16 precincts

Precinct	US Senator		US Rep. - Dis 3			Governor			Secretary of State			Auditor of State	
	DEM	REP	DEM	REP	REF	DEM	REP	REF	DEM	REP	REF	REP	REF
Absentee Ballots .....	371	665	680	359	10	522	555	3	515	454	21	590	21
Afton .....	74	304	261	128	2	183	231	2	147	180	8	207	11
Arispe .....	18	69	56	30	2	37	55	1	33	39	2	43	1
Creston 1 .....	101	303	273	130	1	210	216	1	178	182	5	217	9
Creston 2 .....	104	355	316	147	2	228	269	2	196	214	3	254	8
Creston 3 .....	102	305	261	157	5	211	234	4	180	188	7	221	6
Creston 4 .....	79	178	184	74	2	151	126	2	108	116	4	120	6
Creston 5 .....	96	352	290	170	2	219	267	0	171	225	2	274	4
Cromwell .....	47	169	140	72	0	93	126	0	90	104	2	115	1
Highland .....	9	73	41	42	0	25	64	0	22	58	1	61	2
Kent .....	21	63	57	28	0	52	42	0	35	46	0	51	1
Lincoln .....	21	89	65	45	1	51	61	1	44	52	0	74	3
Lorimor .....	55	123	112	61	1	90	99	0	89	81	1	87	6
Pleasant .....	14	33	31	13	0	23	25	0	20	20	0	24	0
Shannon City .....	13	75	52	36	1	24	63	0	23	50	5	52	5
Thayer .....	19	48	49	20	0	34	38	0	28	28	0	30	1
<b>TOTAL .....</b>	<b>1144</b>	<b>3204</b>	<b>2868</b>	<b>1512</b>	<b>29</b>	<b>2153</b>	<b>2471</b>	<b>16</b>	<b>1879</b>	<b>2037</b>	<b>61</b>	<b>2420</b>	<b>85</b>

## VAN BUREN - 10 precincts

Precinct	US Senator		US Rep. - Dis 3			Governor			Secretary of State			Auditor of State	
	DEM	REP	DEM	REP	REF	DEM	REP	REF	DEM	REP	REF	REP	REF
Absentee Ballots .....	90	212	127	180	3	128	176	1	116	167	2	209	10
Birmingham .....	59	298	151	200	3	140	213	2	109	222	9	274	26
Bonaparte .....	127	250	201	168	9	207	178	2	151	192	16	249	28
Cantril .....	37	110	82	65	0	70	77	1	56	79	7	112	11
Douds .....	77	205	140	143	6	140	138	2	115	150	6	197	19
Farmington .....	111	269	200	180	5	191	195	3	135	226	8	272	28
Keosauqua .....	135	385	242	274	6	278	257	7	193	296	11	396	28
Milton .....	66	137	93	103	6	113	97	1	88	99	7	129	17
Mr Sterling .....	25	63	45	44	0	46	46	0	39	43	0	60	8
Stockport .....	35	107	64	73	4	73	72	0	56	79	4	109	8
<b>TOTAL .....</b>	<b>762</b>	<b>2036</b>	<b>1345</b>	<b>1430</b>	<b>42</b>	<b>1386</b>	<b>1448</b>	<b>19</b>	<b>1058</b>	<b>1553</b>	<b>70</b>	<b>2007</b>	<b>183</b>

Treasurer of State		Secretary of Agriculture			Attorney General		Const. Amend #1		Const. Amend #2		Precinct
DEM	REP	DEM	REP	REF	DEM	REP	YES	NO	YES	NO	
109	132	87	148	2	134	108	209	21	152	78	..... Absentee Ballots
75	70	46	97	2	82	60	116	26	81	52	..... Athel Block Jeff Gay Bed 1&2
214	218	173	262	6	287	144	390	55	282	144	..... Bed BenClay Bed 3 Ross
133	137	113	157	7	173	95	232	48	162	109	..... Jack PolkMsn S
102	66	78	92	1	123	46	147	21	112	50	..... Clearfield Grant Gravity
77	77	50	94	0	92	61	135	28	96	57	..... Washington Mshl S Lenox Platte
290	185	229	229	4	364	116	413	61	288	157	..... Mshl N Shpsbg N Market-Dallas
89	110	71	125	2	119	76	176	25	116	75	..... S-Mason N Nodaway Holt
86	83	69	96	1	116	51	137	30	88	71	..... Grove Dls N
1175	1078	916	1300	25	1490	757	1955	315	1377	793	..... TOTAL

UNION

Treasurer of State		Secretary of Agriculture			Attorney General		Const. Amend #1		Const. Amend #2		Precinct
DEM	REP	DEM	REP	REF	DEM	REP	YES	NO	YES	NO	
585	417	508	460	10	680	331	735	100	487	282	..... Absentee Ballots
166	175	168	187	5	248	117	147	37	93	74	..... Afton
35	33	35	44	2	51	24	33	10	22	18	..... Arispe
203	159	188	175	7	260	114	205	25	148	76	..... Creston 1
216	188	199	210	6	296	135	186	45	129	87	..... Creston 2
200	172	176	200	8	254	129	176	44	117	92	..... Creston 3
134	99	132	90	0	175	59	110	23	61	60	..... Creston 4
211	189	180	216	6	275	141	212	44	165	87	..... Creston 5
91	96	94	97	2	136	60	86	31	60	45	..... Cromwell
32	44	28	53	1	53	26	45	8	30	14	..... Highland
51	33	45	37	0	64	23	38	11	21	27	..... Kent
45	50	52	46	2	66	35	45	12	31	24	..... Lincoln
89	76	86	80	1	114	59	73	25	44	51	..... Lorimor
24	18	21	20	0	34	10	11	6	5	14	..... Pleasant
29	43	28	47	2	52	29	31	13	20	21	..... Shannon City
33	24	35	21	0	39	16	20	6	15	10	..... Thayer
2144	1816	1975	1983	52	2797	1308	2153	440	1448	982	..... TOTAL

VAN BUREN

Treasurer of State		Secretary of Agriculture			Attorney General		Const. Amend #1		Const. Amend #2		Precinct
DEM	REP	DEM	REP	REF	DEM	REP	YES	NO	YES	NO	
130	159	115	170	4	152	142	239	44	162	95	..... Absentee Ballots
151	196	128	205	2	194	143	281	69	217	120	..... Birmingham
212	153	179	171	7	263	106	307	61	207	150	..... Bonaparte
72	71	77	61	1	99	42	129	15	88	50	..... Cantril
143	122	136	131	1	178	89	224	49	145	111	..... Doubs
175	191	186	185	2	225	135	318	51	226	122	..... Farmington
265	236	235	249	5	328	171	436	74	292	188	..... Keosauqua
109	83	117	80	4	134	63	169	25	110	70	..... Milton
43	41	41	42	0	51	31	60	24	48	32	..... Mt Sterling
67	73	58	80	0	88	51	117	19	75	51	..... Stockport
1367	1325	1272	1374	26	1712	973	2280	431	1570	989	..... TOTAL

## WAPELLO - 25 precincts

Precinct	US Senator		US Rep. - Dis 3			Governor			Secretary of State			Auditor of State	
	DEM	REP	DEM	REP	REF	DEM	REP	REF	DEM	REP	REF	REP	REF
Absentee Ballots .....	1228	1004	1593	588	44	1564	674	16	1538	590	50	1047	188
Adams .....	94	141	155	75	4	153	81	0	141	83	5	137	15
Agency .....	142	243	251	122	7	239	150	3	214	150	15	222	29
Cass .....	29	60	50	34	3	55	35	0	46	38	1	51	5
Center .....	167	332	309	176	7	293	211	2	272	196	14	308	33
Columbia .....	83	185	162	97	4	142	127	3	138	113	7	158	22
Competine .....	20	63	43	38	2	39	46	0	42	31	4	61	3
Dahlonge .....	44	137	103	79	0	86	91	2	86	88	2	127	9
Green .....	62	161	114	109	0	110	113	0	110	112	0	160	13
Highland .....	24	79	50	54	1	48	57	0	44	59	0	74	4
Keokuk .....	93	134	137	89	2	139	93	0	132	90	4	143	13
Ottumwa 1 .....	188	306	315	166	10	312	188	5	291	177	12	280	51
Ottumwa 2 .....	231	696	467	451	9	480	453	3	435	467	7	650	56
Ottumwa 3 .....	221	683	483	412	7	483	423	2	441	435	10	656	51
Ottumwa 4 .....	199	245	309	127	10	307	145	6	281	137	19	227	48
Ottumwa 5 .....	170	273	279	161	8	286	163	4	241	165	24	274	35
Ottumwa 6 .....	210	303	319	197	9	334	187	8	307	192	16	283	52
Ottumwa 7 .....	202	250	309	135	10	309	152	3	283	148	13	238	44
Ottumwa 8 .....	278	341	420	188	15	408	214	7	402	195	15	344	49
Ottumwa 9 .....	259	497	456	290	8	468	297	5	442	291	14	467	57
Ottumwa 10 .....	265	384	416	215	13	452	209	8	413	216	16	363	50
Pleasant .....	29	73	64	36	0	66	38	0	52	45	1	70	5
Polk .....	61	119	104	72	3	103	76	1	92	77	3	109	13
Richland .....	48	128	96	80	2	98	81	1	80	91	5	122	13
Washington .....	145	209	239	110	6	231	128	3	218	124	11	201	32
TOTAL .....	4492	7046	7243	4101	184	7205	4432	82	6741	4310	268	6772	890

## WARREN - 26 precincts

Precinct	US Senator		US Rep. - Dis 3			Governor			Secretary of State			Auditor of State	
	DEM	REP	DEM	REP	REF	DEM	REP	REF	DEM	REP	REF	REP	REF
Absentee Ballots .....	815	1352	1226	904	22	1127	1012	2	1116	925	32	1322	85
Allen 1 .....	199	403	384	222	1	361	250	0	318	243	7	383	47
Allen 2 .....	159	395	323	224	5	308	248	1	267	237	13	360	41
Belmont .....	116	266	223	152	9	201	188	1	194	152	8	218	41
Greenfield 1 .....	257	301	370	179	12	369	196	3	338	181	14	289	33
Greenfield 2 .....	99	187	167	116	4	161	128	1	143	129	4	186	12
Greenfield 3 .....	103	174	175	97	4	164	114	2	153	99	6	150	14
Jackson .....	88	168	152	102	3	145	112	1	135	101	2	147	14
Jefferson .....	179	326	299	200	3	276	235	0	255	221	4	302	28
Liberty .....	45	103	83	65	0	66	84	0	53	74	1	88	4
Lincoln .....	210	455	394	270	9	369	309	3	318	293	10	412	27
Linn .....	142	322	247	209	6	232	233	2	228	212	8	302	22
Norwalk 1 .....	260	719	524	442	10	492	488	5	448	477	20	671	44
Norwalk 2 .....	291	592	517	361	8	510	380	2	444	373	16	554	45
Otter .....	54	120	99	73	1	86	90	1	75	80	4	104	6
Palmyra .....	49	143	106	90	1	90	106	0	86	100	2	138	7
Richland .....	133	194	188	132	4	194	137	1	183	122	7	186	14
Squaw .....	54	103	97	63	0	81	78	0	76	68	3	89	11
Union .....	38	97	81	57	2	65	73	2	74	56	5	88	14
Virginia .....	81	192	177	96	3	139	141	0	140	128	5	178	12
Washington 1 .....	278	574	531	325	5	511	358	0	456	340	6	527	43
Washington 2 .....	316	832	682	468	10	642	523	5	563	531	13	786	61
Washington 3 .....	239	646	501	372	5	482	407	4	424	389	11	579	38
Washington 4 .....	221	425	418	226	7	368	286	3	327	271	16	409	37
White Breast .....	98	133	155	76	2	130	106	1	125	87	2	121	9
White Oak .....	53	192	130	111	5	107	139	0	99	123	7	163	8
TOTAL .....	4577	9414	8249	5632	141	7676	6421	40	7038	6012	226	8752	717

# WAPELLO

Treasurer of State		Secretary of Agriculture			Attorney General		Const. Amend #1		Const. Amend #2		Precinct
DEM	REP	DEM	REP	REF	DEM	REP	YES	NO	YES	NO	
1627	524	1620	531	13	1778	412	1555	263	1103	604	..... Absentee Ballots
155	73	183	52	0	187	47	136	31	95	65	..... Adams
249	119	247	127	3	303	78	269	66	210	108	..... Agency
55	27	52	35	1	66	23	55	14	40	26	..... Cass
304	165	314	161	2	380	110	319	62	243	109	..... Center
158	94	180	80	3	213	54	187	29	131	74	..... Columbia
52	28	51	26	2	62	19	54	13	48	18	..... Competine
93	80	99	76	1	117	60	116	23	97	35	..... Dahlongega
124	94	124	93	1	142	76	151	37	118	56	..... Green
53	46	50	51	0	67	32	65	18	51	29	..... Highland
145	76	139	80	0	168	55	142	42	113	66	..... Keokuk
319	153	331	147	6	381	108	371	70	252	169	..... Ottumwa 1
470	416	502	392	6	628	286	710	91	548	205	..... Ottumwa 2
494	365	507	359	7	635	257	607	105	516	155	..... Ottumwa 3
303	123	310	115	9	344	88	286	56	212	115	..... Ottumwa 4
271	157	287	142	6	312	121	311	79	232	149	..... Ottumwa 5
339	166	335	170	9	400	114	348	70	253	132	..... Ottumwa 6
305	119	319	117	6	363	80	278	73	198	132	..... Ottumwa 7
427	159	418	171	6	492	110	386	86	277	180	..... Ottumwa 8
469	251	478	250	8	567	181	498	110	401	175	..... Ottumwa 9
444	180	447	182	13	514	130	408	78	288	170	..... Ottumwa 10
70	32	70	28	1	79	23	67	15	55	22	..... Pleasant
114	56	110	63	1	130	43	108	42	93	53	..... Polk
92	74	104	67	1	130	44	127	24	99	49	..... Richland
257	90	241	104	2	281	70	233	44	159	105	..... Washington
7389	3667	7518	3619	107	8739	2621	7787	1541	5832	3001	..... TOTAL

# WARREN

Treasurer of State		Secretary of Agriculture			Attorney General		Const. Amend #1		Const. Amend #2		Precinct
DEM	REP	DEM	REP	REF	DEM	REP	YES	NO	YES	NO	
1200	848	1084	944	16	1404	712	1529	249	1107	560	..... Absentee Ballots
355	216	342	231	1	434	140	385	122	280	211	..... Allen 1
304	207	293	218	3	376	150	386	97	254	220	..... Allen 2
225	131	210	139	1	273	87	252	89	186	157	..... Belmont
338	198	349	175	3	409	127	389	82	270	192	..... Greenfield 1
158	116	157	109	1	199	81	196	46	136	102	..... Greenfield 2
148	107	160	103	0	192	80	178	47	135	81	..... Greenfield 3
141	97	137	104	0	176	68	158	55	116	91	..... Jackson
263	210	269	203	0	322	155	350	98	227	201	..... Jefferson
62	67	63	74	1	91	45	93	41	67	59	..... Liberty
333	287	332	280	3	455	178	463	119	324	233	..... Lincoln
226	214	232	209	1	305	151	338	81	232	178	..... Linn
458	470	466	464	5	611	334	670	182	484	346	..... Norwalk 1
486	340	449	366	8	590	252	589	158	421	296	..... Norwalk 2
79	79	90	74	0	95	64	111	37	66	78	..... Otter
86	95	84	95	2	117	73	135	47	89	81	..... Palmyra
183	124	184	118	3	237	76	220	56	143	119	..... Richland
79	70	93	56	0	93	50	94	42	67	65	..... Squaw
78	59	75	55	1	91	44	109	22	75	54	..... Union
145	119	159	112	1	198	70	180	68	126	120	..... Virginia
481	308	439	337	4	624	183	652	111	444	282	..... Washington 1
594	500	590	500	5	800	317	895	152	657	352	..... Washington 2
449	378	433	373	7	610	236	663	122	455	287	..... Washington 3
369	242	343	260	5	460	170	455	106	305	249	..... Washington 4
131	87	132	83	2	160	54	147	32	104	71	..... White Breast
111	114	107	115	2	156	75	154	58	113	90	..... White Oak
7482	5683	7272	5797	75	9478	3972	9791	2319	6883	4775	..... TOTAL

## WASHINGTON- 15 precincts

Precinct	US Senator		US Rep. - Div 3			Governor			Secretary of State			Auditor of State	
	DEM	REP	DEM	REP	REF	DEM	REP	REF	DEM	REP	REF	REP	REF
Absentee Ballots.....	366	746	588	499	14	600	518	9	553	513	15	721	58
Ainsworth.....	71	201	181	109	9	167	122	1	129	133	9	173	20
Brighton City.....	68	182	115	135	5	124	140	3	112	131	12	167	18
Brighton Twp.....	38	190	91	124	5	107	124	3	80	129	5	164	11
Crawfordsville.....	39	189	75	139	4	107	124	0	61	149	4	175	11
Highland.....	32	155	100	94	7	108	103	4	91	105	6	137	20
Kalona.....	181	571	315	398	10	351	412	7	307	408	16	522	52
North West Chester.....	45	232	94	178	2	103	179	0	95	170	6	222	13
Riverside.....	225	308	354	144	7	372	172	2	338	162	15	269	57
South West Chester.....	21	131	63	83	3	65	91	1	55	87	2	121	8
Washington 1.....	129	380	262	232	7	297	225	7	236	260	9	360	36
Washington 2.....	144	449	281	301	6	317	298	0	259	310	16	408	55
Washington 3.....	117	423	237	279	5	281	269	6	216	308	10	407	30
Washington 4.....	127	399	244	262	5	283	256	0	212	288	16	370	36
Wellman.....	131	390	247	252	11	278	253	0	241	275	8	351	49
<b>TOTAL.....</b>	<b>1754</b>	<b>4946</b>	<b>3207</b>	<b>3229</b>	<b>100</b>	<b>3560</b>	<b>3286</b>	<b>49</b>	<b>2985</b>	<b>3428</b>	<b>149</b>	<b>4567</b>	<b>454</b>

## WAYNE- 11 precincts

Precinct	US Senator		US Rep. - Div 3			Governor			Secretary of State			Auditor of State	
	DEM	REP	DEM	REP	REF	DEM	REP	REF	DEM	REP	REF	REP	REF
Absentee Ballots.....	69	183	121	127	0	89	166	0	107	136	0	167	0
Benton Corydon.....	33	107	86	54	1	57	91	0	60	75	0	92	1
Clinton Jefferson.....	35	77	64	45	0	52	61	0	47	57	0	72	1
Corydon Corp.....	169	370	332	197	1	270	277	2	274	252	2	336	3
Grand River Lineville.....	48	45	78	18	0	63	33	0	71	25	0	38	0
Howard Jackson.....	31	88	60	61	0	53	72	0	54	61	1	82	0
Richman Clay.....	79	208	187	95	0	147	141	0	150	123	1	179	1
Union Washington.....	48	110	85	70	0	72	85	2	75	75	1	89	2
Walnut Monroe.....	80	207	175	105	2	138	157	2	154	124	1	170	4
Warren.....	62	150	122	83	1	104	116	1	97	107	0	135	4
Wright South Fork.....	43	152	102	87	0	68	128	0	75	108	1	131	0
<b>TOTAL.....</b>	<b>697</b>	<b>1697</b>	<b>1412</b>	<b>942</b>	<b>5</b>	<b>1113</b>	<b>1327</b>	<b>7</b>	<b>1164</b>	<b>1143</b>	<b>7</b>	<b>1491</b>	<b>16</b>

## WEBSTER - 34 precincts

Precinct	US Senator		US Rep. - Div 5			Governor			Secretary of State			Auditor of State	
	DEM	REP	REP	DEM	REP	REF	DEM	REP	REF	REP	REF		
Absentee Ballots.....	641	1082	1154	864	877	5	877	786	24	1092	74		
Badger Township.....	104	281	284	187	200	1	189	187	5	271	21		
Burnside Township.....	30	88	96	55	63	0	48	62	1	78	8		
Clay Roland.....	67	249	266	128	192	1	120	174	11	242	17		
Colfax.....	28	71	69	56	45	0	44	52	1	70	3		
Dayton Hardin.....	91	320	324	203	211	0	197	197	10	312	14		
Deer Creek.....	24	129	135	58	94	2	53	95	4	125	5		
Douglas.....	103	230	245	175	157	3	171	148	8	228	19		
Elkhorn.....	108	166	179	155	117	2	160	100	2	162	20		
Fort Dodge 1.....	157	674	688	344	497	0	338	461	7	655	28		
Fort Dodge 2.....	207	502	514	389	326	4	346	328	13	484	41		
Fort Dodge 3.....	142	365	371	295	223	0	279	206	12	343	22		
Fort Dodge 4.....	126	134	163	191	78	0	172	79	7	128	23		
Fort Dodge 5.....	191	305	334	314	188	2	303	177	16	282	40		
Fort Dodge 6.....	112	135	150	155	88	0	151	86	4	126	18		
Fort Dodge 7.....	159	263	287	255	169	4	253	152	16	239	34		
Fort Dodge 8.....	143	271	295	260	161	1	238	165	10	239	36		



# WASHINGTON

Treasurer of State		Secretary of Agriculture			Attorney General		Const. Amend #1		Const. Amend #2		Precinct
DEM	REP	DEM	REP	REF	DEM	REP	YES	NO	YES	NO	
559	499	511	546	8	673	407	868	123	626	306	..... Absentee Ballots
150	111	140	121	5	192	78	199	41	137	98	..... Ainsworth
123	125	114	134	2	148	96	152	54	103	97	..... Brighton City
94	117	87	128	3	123	87	143	55	102	86	..... Brighton Twp
92	123	69	143	0	110	101	159	42	116	79	..... Crawfordsville
111	88	106	96	0	132	70	144	40	109	70	..... Highland
312	395	295	410	8	417	312	456	142	315	251	..... Kalona
107	159	98	171	1	148	121	193	65	151	96	..... North West Chester
361	140	339	165	4	403	108	364	77	238	183	..... Riverside
62	83	43	106	1	83	64	120	26	82	56	..... South West Chester
257	239	224	264	4	331	177	369	84	266	164	..... Washington 1
283	279	258	308	5	342	223	434	114	318	211	..... Washington 2
244	272	205	320	4	314	209	376	83	278	159	..... Washington 3
252	253	214	288	4	315	196	381	98	307	146	..... Washington 4
248	258	219	283	7	317	206	358	67	266	143	..... Wellman
3255	3141	2922	3483	56	4048	2455	4716	1111	3414	2145	..... TOTAL

# WAYNE

Treasurer of State		Secretary of Agriculture			Attorney General		Const. Amend #1		Const. Amend #2		Precinct
DEM	REP	DEM	REP	REF	DEM	REP	YES	NO	YES	NO	
111	133	111	142	0	136	111	180	47	129	93	..... Absentee Ballots
61	68	80	63	0	87	50	116	22	71	58	..... Benton Corydon
63	46	65	46	0	82	29	80	26	60	39	..... Clinton Jefferson
234	291	326	215	0	396	143	445	66	340	176	..... Corydon Corp
											..... Grand River
70	19	66	28	0	79	16	66	13	45	42	..... Lineville
56	52	73	49	0	83	35	77	28	61	40	..... Howard Jackson
153	125	172	112	0	202	78	240	36	141	118	..... Richman Clay
87	65	90	66	0	98	55	126	30	99	47	..... Union Washington
162	118	168	117	2	189	90	217	44	109	123	..... Walnut Monroe
105	83	124	86	0	142	58	175	30	128	66	..... Warren
93	92	102	86	0	120	70	146	41	102	79	..... Wright South Fork
1195	1092	1377	1010	2	1614	735	1868	383	1285	881	..... TOTAL

# WEBSTER

Treasurer of State		Secretary of Agriculture			Attorney General		Const. Amend #1		Const. Amend #2		Precinct
DEM	REP	DEM	REP	REF	DEM	REP	YES	NO	YES	NO	
1014	678	802	806	8	1136	557	1304	189	979	355	..... Absentee Ballots
227	148	179	184	0	259	119	270	67	232	90	..... Badger Township
67	41	42	50	0	86	29	79	9	58	19	..... Burnside Township
160	134	110	166	1	223	83	217	38	173	72	..... Clay Roland
60	32	35	52	0	73	25	70	14	53	20	..... Colfax
248	152	183	199	2	301	104	305	56	233	106	..... Dayton Hardin
77	75	54	81	0	102	51	99	27	78	36	..... Deer Creek
189	135	142	159	1	230	98	230	52	187	71	..... Douglas
191	76	147	101	0	219	48	173	49	145	61	..... Elkhorn
431	365	304	460	2	520	288	550	98	464	140	..... Fort Dodge 1
409	265	334	307	0	504	181	499	85	392	160	..... Fort Dodge 2
327	169	240	226	3	378	127	380	62	303	107	..... Fort Dodge 3
202	48	163	68	2	222	37	195	27	144	67	..... Fort Dodge 4
353	129	283	171	3	386	99	325	51	239	120	..... Fort Dodge 5
170	65	159	64	1	199	44	154	20	120	47	..... Fort Dodge 6
291	117	247	141	5	325	81	284	54	209	111	..... Fort Dodge 7
298	109	241	134	4	331	69	315	50	230	105	..... Fort Dodge 8

## WEBSTER - 34 precincts (cont.)

Precinct	US Senator		US Rep. - Dis 5	Governor			Secretary of State			Auditor of State	
	DEM	REP	REP	DEM	REP	REF	DEM	REP	REF	REP	REF
Fort Dodge 9 .....	239	267	310	367	154	1	345	145	12	250	43
Fort Dodge 10 .....	188	465	471	370	286	0	324	292	18	434	35
Fort Dodge 11 .....	201	592	617	387	421	1	374	377	16	560	26
Fort Dodge 12 .....	191	430	443	326	300	3	311	282	9	412	31
Fulron .....	30	138	134	69	99	2	67	90	7	121	12
Gowrie .....	71	377	376	191	257	2	170	259	10	370	10
Jackson .....	42	86	76	82	54	2	87	34	7	68	10
Johnson .....	58	94	103	88	65	1	96	50	2	88	6
Lost Grove .....	62	155	164	116	106	0	114	92	9	151	9
Newark .....	36	98	106	61	72	0	66	61	2	95	7
North Cooper .....	18	64	66	28	55	2	26	53	3	63	4
Orho .....	83	165	170	152	100	0	140	87	9	146	24
Pleasant Valley .....	47	107	119	87	70	0	74	72	9	104	14
South Cooper .....	19	26	28	26	22	0	26	20	1	27	3
Washington North ..	73	99	104	112	63	1	114	52	5	84	16
Washington South ..	17	45	50	27	36	0	29	30	3	45	7
Webster Sumner Yell	137	165	177	206	104	0	189	103	4	157	23
<b>TOTAL .....</b>	<b>3945</b>	<b>8638</b>	<b>9068</b>	<b>6779</b>	<b>5950</b>	<b>40</b>	<b>6491</b>	<b>5554</b>	<b>277</b>	<b>8251</b>	<b>700</b>

## WINNEBAGO - 17 precincts

Precinct	US Senator		US Rep. - Dis 5	Governor			Secretary of State			Auditor of State	
	DEM	REP	REP	DEM	REP	REF	DEM	REP	REF	REP	REF
Absentee Ballots .....	64	280	289	112	233	2	98	231	6	271	7
Buffalo .....	113	356	371	216	251	4	202	235	12	333	20
Center .....	208	588	622	431	366	5	367	398	15	549	40
Eden .....	19	38	46	34	22	0	34	22	2	40	4
Forest City 1 .....	71	267	277	164	180	1	146	182	6	252	26
Forest City 2 .....	67	199	216	133	142	1	117	138	10	189	22
Forest City 3 .....	69	197	222	137	134	3	109	144	11	182	24
Forest City 4 .....	63	213	220	146	134	1	102	155	6	211	17
Forest Leland .....	64	184	198	122	125	2	103	132	11	175	21
Grant .....	11	55	55	28	40	0	23	39	0	48	3
King .....	59	197	208	136	120	2	116	121	12	180	15
Lincoln .....	61	120	137	92	94	1	100	75	2	121	10
Linden .....	13	44	44	31	26	1	31	23	1	38	8
Mt. Valley .....	41	158	170	91	105	2	78	111	5	156	10
Newton .....	24	64	70	47	40	0	34	51	2	59	6
Norway .....	24	69	75	43	50	1	36	52	3	66	5
Scarville Logan .....	30	74	82	54	49	1	48	49	2	68	6
<b>TOTAL .....</b>	<b>1001</b>	<b>3103</b>	<b>3302</b>	<b>2017</b>	<b>2111</b>	<b>27</b>	<b>1744</b>	<b>2158</b>	<b>106</b>	<b>2938</b>	<b>244</b>

## WINNESHIEK - 28 precincts

Precinct	US Senator		US Rep. - Dis 2		Governor			Secretary of State			Auditor of State	
	DEM	REP	DEM	REP	DEM	REP	REF	DEM	REP	REF	REP	REF
Absentee Ballots .....	234	606	316	519	367	457	7	351	438	11	563	43
Bloomfield .....	28	145	42	128	64	106	1	63	99	5	127	11
Bluffton .....	43	79	58	64	74	45	2	65	48	2	65	13
Burr Oak .....	34	84	47	69	53	61	0	64	50	2	88	12
Calmar .....	130	418	209	338	284	261	4	300	218	13	352	32
Canoe .....	53	92	78	63	87	55	2	73	60	3	85	14
Decorah 1 .....	132	308	191	245	244	195	4	229	188	16	273	35
Decorah 2A .....	84	195	125	158	152	128	5	139	132	5	173	19
Decorah 2B .....	73	130	106	101	127	80	0	112	86	5	126	20
Decorah 3 .....	143	391	225	312	389	245	1	263	251	7	367	25
Decorah 4 .....	91	210	134	164	186	117	1	156	129	5	180	29

REF	Treasurer of State		Secretary of Agriculture			Attorney General		Const. Amend #1		Const. Amend #2		Precinct
	DEM	REP	DEM	REP	REF	DEM	REP	YES	NO	YES	NO	
40	401	94	336	140	2	429	70	334	56	242	132	Fort Dodge 9
35	390	233	308	286	4	461	176	459	84	365	141	Fort Dodge 10
26	472	282	320	401	3	595	195	511	93	441	125	Fort Dodge 11
31	381	213	292	279	2	456	154	413	71	348	106	Fort Dodge 12
12	101	62	70	79	0	119	42	127	27	100	39	Fulton
10	246	174	161	254	1	297	139	313	48	238	101	Gowrie
10	107	23	74	37	1	107	20	79	16	56	32	Jackson
8	123	29	91	53	1	128	24	95	23	71	37	Johnson
8	136	79	99	95	1	171	47	146	23	109	51	Lost Grove
7	86	45	60	62	3	98	32	94	19	70	34	Newark
7	42	39	29	46	1	45	39	67	14	50	24	North Cooper
24	163	61	142	72	2	202	38	160	27	112	67	Otho
14	101	54	72	75	1	111	42	115	24	89	44	Pleasant Valley
1	29	16	21	17	0	34	14	32	7	27	7	South Cooper
16	127	38	101	62	0	142	28	110	20	82	39	Washington North
4	36	25	19	35	2	44	17	39	13	26	21	Washington South
21	231	59	178	78	3	251	52	199	46	157	75	Webster Sumner Yell
700	7886	4264	6038	5440	59	9184	3169	8742	1559	6822	2762	TOTAL

WINNEBAGO

REF	Treasurer of State		Secretary of Agriculture			Attorney General		Const. Amend #1		Const. Amend #2		Precinct
	DEM	REP	DEM	REP	REF	DEM	REP	YES	NO	YES	NO	
7	112	217	85	241	3	142	195	228	47	175	78	Absentee Ballots
20	233	209	180	246	5	281	171	316	49	236	117	Buffalo
40	462	313	347	409	5	531	243	611	68	483	175	Center
4	36	17	25	27	1	47	10	39	10	28	18	Eden
26	165	158	134	187	5	235	102	268	29	214	68	Forest City 1
22	153	109	118	129	3	190	73	200	34	167	56	Forest City 2
24	135	127	112	140	8	172	92	219	33	166	76	Forest City 3
17	135	126	97	157	1	183	84	220	21	173	60	Forest City 4
24	124	116	104	129	2	160	83	198	32	156	60	Forest Leland
3	39	21	21	42	0	49	16	44	15	31	25	Grant
15	160	89	108	136	2	190	63	166	25	134	59	King
10	111	65	91	77	4	130	48	129	14	99	41	Lincoln
8	39	18	25	25	0	40	16	45	7	32	15	Linden
10	99	93	71	108	1	133	59	153	17	124	44	Mt. Valley
6	44	41	39	43	0	49	37	70	9	54	25	Newton
5	44	47	38	49	0	50	40	78	8	60	24	Norway
6	54	42	49	49	0	69	29	82	11	59	33	Scarville Logan
244	2145	1808	1644	2194	40	2651	1361	3066	429	2391	974	TOTAL

WINNESHIEK

REF	Treasurer of State		Secretary of Agriculture			Attorney General		Const. Amend #1		Const. Amend #2		Precinct
	DEM	REP	DEM	REP	REF	DEM	REP	YES	NO	YES	NO	
43	377	410	312	467	7	419	381	631	76	469	161	Absentee Ballots
11	69	95	63	98	4	87	76	117	20	82	48	Bloomfield
13	71	39	62	53	0	86	30	86	18	61	36	Bluffton
12	76	40	53	61	1	80	34	90	19	72	33	Burr Oak
12	291	218	253	254	3	346	173	397	56	291	124	Calmar
14	82	51	77	59	1	94	44	108	19	91	26	Canoe
14	239	187	209	202	4	276	150	342	43	241	102	Decorah 1
15	145	125	124	144	1	171	100	220	29	144	60	Decorah 2A
20	117	80	106	89	2	135	67	160	22	115	52	Decorah 2B
25	275	234	232	266	4	315	194	413	48	312	113	Decorah 3
29	164	116	141	129	2	185	97	257	26	192	63	Decorah 4

## WINNESHIEK - 28 precincts (cont.)

Precinct	US Senator		US Rep. - Dis 2		Governor			Secretary of State			Auditor of State	
	DEM	REP	DEM	REP	DEM	REP	REF	DEM	REP	REF	REP	REF
Decorah 5 .....	119	336	168	289	237	211	5	206	224	7	317	31
Decorah Twp .....	76	243	114	207	163	155	0	158	142	9	208	30
Frankville .....	28	130	42	117	71	86	2	68	85	5	113	20
Fremont .....	35	51	49	35	50	34	2	59	23	2	44	8
Glenwood .....	42	143	65	119	79	106	1	67	111	2	142	9
Hesper .....	33	93	54	73	59	69	1	62	55	4	80	11
Highland .....	22	59	28	52	31	45	1	32	41	5	48	12
Jackson .....	23	95	48	72	60	58	2	68	38	4	67	14
Lincoln .....	40	147	81	104	107	80	1	94	77	8	123	19
Madison .....	25	118	37	106	58	86	0	50	87	2	105	10
Military 2 .....	13	66	26	53	31	46	3	30	43	4	54	8
Military 3 .....	53	250	86	213	121	183	1	127	155	7	214	18
Orleans .....	18	67	30	54	37	47	0	36	45	4	59	14
Pleasant .....	39	100	66	74	79	61	1	72	60	2	87	19
Springfield .....	28	110	54	85	67	70	2	64	69	4	100	12
Sumner .....	18	76	33	59	51	44	0	46	33	6	50	6
Washington .....	73	225	119	174	166	130	3	165	112	9	175	34
<b>TOTAL</b> .....	<b>1730</b>	<b>4967</b>	<b>2631</b>	<b>4047</b>	<b>3394</b>	<b>3261</b>	<b>52</b>	<b>3219</b>	<b>3099</b>	<b>158</b>	<b>4385</b>	<b>537</b>

## WOODBURY - 50 precincts

Precinct	US Senator		US Rep. - Dis 5	Governor			Secretary of State			Auditor of State	
	DEM	REP	REP	DEM	REP	REF	DEM	REP	REF	REP	REF
Absentee Ballots .....	1408	2144	2283	1834	1702	23	1815	1586	58	2053	213
Arlington .....	122	413	421	226	304	3	207	296	8	383	26
Banner Concord .....	105	485	491	239	347	4	188	361	15	414	42
Floyd .....	52	181	190	97	128	4	81	121	16	158	16
Grange Liberty Lakeport	109	240	245	179	174	3	175	152	15	200	43
Grant Merville West Fork	59	192	196	116	138	2	106	137	7	176	25
Kedron Rock 2 Union	79	340	348	183	238	1	151	232	9	285	18
Liston Morgan .....	63	179	167	124	119	1	116	102	4	130	13
Little Sioux .....	27	97	95	56	65	4	48	67	8	76	15
Miller Wolf Creek ...	62	247	258	131	179	5	111	173	6	220	21
Oto .....	16	58	61	35	38	3	38	23	7	44	11
Rock 1 .....	41	87	93	70	56	1	59	62	3	71	8
Rutland .....	48	160	165	89	116	2	71	116	6	129	19
Sergeant Bluff City ...	169	469	493	302	338	0	253	338	15	417	45
Sioux City 1 .....	79	50	52	91	37	1	95	32	1	40	10
Sioux City 2 .....	130	171	174	196	105	4	176	108	9	140	35
Sioux City 3 .....	139	123	140	198	66	4	184	60	9	94	37
Sioux City 4 .....	194	246	259	278	167	5	253	162	12	216	33
Sioux City 5 .....	271	262	282	391	139	4	358	138	17	190	56
Sioux City 6 .....	212	214	241	281	152	3	265	148	9	197	44
Sioux City 7 .....	248	361	385	370	247	2	335	235	17	307	48
Sioux City 8 .....	78	58	67	97	39	2	92	39	2	51	10
Sioux City 9 .....	188	298	321	261	227	7	235	228	10	280	37
Sioux City 10 .....	78	88	99	93	74	2	91	70	4	75	16
Sioux City 11 .....	154	392	401	262	286	4	218	294	15	354	25
Sioux City 12 .....	67	58	62	85	39	0	85	33	4	43	12
Sioux City 13 .....	128	275	282	221	183	3	178	190	16	233	34
Sioux City 14 .....	93	177	179	134	134	2	121	135	5	151	17
Sioux City 15 .....	172	884	912	368	695	4	323	688	10	814	43
Sioux City 16 .....	112	118	139	141	96	0	140	83	5	103	22
Sioux City 17 .....	238	686	713	416	504	6	375	492	18	632	62
Sioux City 18 .....	209	419	447	344	280	4	303	290	14	371	53
Sioux City 19 .....	252	416	449	375	295	4	346	291	8	373	51
Sioux City 20 .....	173	175	195	252	101	7	232	99	15	144	49
Sioux City 21 .....	163	197	197	231	130	3	214	127	11	160	35
Sioux City 22 .....	117	232	256	191	155	6	169	163	9	214	26

# WINNESHIEK

Precinct	Treasurer of State		Secretary of Agriculture			Attorney General		Const. Amend #1		Const. Amend #2	
	DEM	REP	DEM	REP	REF	DEM	REP	YES	NO	YES	NO
Decorah 5	221	209	185	240	4	259	179	385	43	289	98
Decorah Twp	165	133	120	171	4	192	111	271	26	194	79
Frankville	69	83	68	81	3	91	59	126	19	89	50
Fremont	62	19	53	27	1	60	24	58	7	36	28
Glenwood	76	100	70	105	2	95	85	150	20	122	40
Hesper	61	54	51	63	1	68	52	98	11	68	25
Highland	37	38	38	37	1	43	33	58	14	42	27
Jackson	76	34	49	63	1	74	36	74	14	50	30
Lincoln	114	61	85	86	2	111	63	119	23	79	55
Madison	55	85	50	89	0	70	68	109	21	93	36
Military 2	32	41	35	38	1	45	29	48	15	45	17
Military 3	129	156	118	164	2	165	120	217	33	158	76
Orleans	45	36	30	48	1	45	35	59	16	45	25
Pleasant	69	62	68	63	1	83	51	109	18	78	40
Springfield	70	61	55	77	3	85	44	111	17	76	40
Sumner	55	23	48	37	0	58	22	65	9	33	34
Washington	176	100	141	131	3	196	78	190	41	122	94
TOTAL	3418	2890	2896	3342	59	3934	2435	5068	723	3689	1612

# WOODBURY

Precinct	Treasurer of State		Secretary of Agriculture			Attorney General		Const. Amend #1		Const. Amend #2	
	DEM	REP	DEM	REP	REF	DEM	REP	YES	NO	YES	NO
Absentee Ballots	1829	1419	1738	1630	22	2197	1262	2574	437	1839	1033
Arlington	240	266	204	289	3	324	199	345	105	242	197
Banner Concord	229	325	207	334	10	314	256	374	101	257	198
Floyd	105	113	91	114	4	141	81	145	50	107	88
Grange Liberty Lakeport	181	151	170	154	6	227	112	200	63	129	123
Grant Merville West Fork	130	115	100	137	2	153	92	168	33	101	97
Kedron Rock 2 Union	182	210	157	223	2	236	157	254	73	151	151
Liston Morgan	153	67	113	100	2	179	46	117	29	65	85
Little Sioux	60	57	54	61	4	77	38	69	20	48	45
Miller Wolf Creek	136	154	117	166	4	185	109	178	55	105	125
Oto	41	27	40	28	1	54	13	48	8	22	33
Rock 1	71	47	54	55	3	81	37	84	13	48	43
Rutland	95	97	75	113	3	127	64	116	29	66	72
Sergeant Bluff City	297	306	264	321	4	396	215	434	101	259	262
Sioux City 1	97	29	94	31	1	101	25	51	19	36	35
Sioux City 2	201	89	185	97	2	225	69	180	47	101	111
Sioux City 3	207	49	192	54	3	221	37	160	33	88	104
Sioux City 4	264	160	267	142	7	311	123	266	78	159	176
Sioux City 5	381	128	366	122	8	424	83	291	63	174	181
Sioux City 6	289	133	262	139	6	325	97	249	58	139	168
Sioux City 7	385	194	347	208	5	439	139	366	89	215	231
Sioux City 8	103	27	96	32	1	112	20	64	16	37	41
Sioux City 9	264	207	244	213	3	308	167	290	80	186	170
Sioux City 10	95	65	90	67	1	109	56	100	20	73	46
Sioux City 11	262	253	229	263	6	310	214	330	90	222	191
Sioux City 12	89	33	82	33	1	93	28	57	15	36	39
Sioux City 13	209	170	191	175	3	252	135	248	72	162	159
Sioux City 14	133	125	127	119	4	157	101	164	45	100	95
Sioux City 15	358	648	293	683	5	519	504	703	184	522	316
Sioux City 16	156	71	143	76	2	165	58	137	33	73	92
Sioux City 17	424	448	372	485	2	542	341	642	153	442	320
Sioux City 18	341	260	299	280	11	423	182	386	98	229	224
Sioux City 19	377	255	331	280	8	454	185	420	90	300	196
Sioux City 20	252	91	229	100	8	271	74	208	54	122	142
Sioux City 21	229	116	222	119	2	258	94	196	52	114	129
Sioux City 22	184	154	175	151	5	217	123	216	68	126	150

## WOODBURY - 50 precincts (cont.)

Precinct	US Senator		US Rep. - Dis 5	Governor			Secretary of State			Auditor of State	
	DEM	REP	REP	DEM	REP	REF	DEM	REP	REF	REP	REF
Sioux City 23 .....	185	327	339	287	228	2	270	208	13	289	31
Sioux City 24 .....	176	411	430	286	305	5	263	301	13	367	38
Sioux City 25 .....	180	384	412	298	273	4	265	271	18	340	55
Sioux City 26 .....	183	491	520	285	382	5	260	386	18	464	50
Sioux City 27 .....	163	456	480	299	323	5	261	325	9	404	29
Sioux City 28 .....	207	540	568	352	394	6	299	413	28	514	47
Sioux City 29 .....	224	829	839	456	596	3	385	600	14	745	49
Sioux City 30 .....	161	541	534	314	391	1	263	405	19	489	38
Sioux City 31 .....	196	648	643	355	495	3	310	507	8	595	47
Sioux City 32 .....	204	721	759	384	553	4	335	559	9	685	45
Sioux City 33 .....	157	849	860	309	685	7	260	693	10	800	31
Sloan .....	65	292	301	151	207	1	121	214	9	263	24
Willow .....	45	127	131	84	90	0	75	93	2	117	13
Woodbury .....	78	340	356	157	264	1	133	275	6	336	20
<b>TOTAL.....</b>	<b>8079</b>	<b>18148</b>	<b>18930</b>	<b>12974</b>	<b>13279</b>	<b>180</b>	<b>11707</b>	<b>13121</b>	<b>573</b>	<b>16346</b>	<b>178</b>

## WORTH - 12 precincts

Precinct	US Senator		US Rep. - Dis 2		Governor			Secretary of State			Auditor of State	
	DEM	REP	DEM	REP	DEM	REP	REF	DEM	REP	REF	REP	REF
Absentee Ballots .....	87	202	125	160	132	152	3	139	130	4	189	25
Worth 1-1 .....	98	230	165	169	197	136	3	189	119	7	193	35
Worth 1-2 .....	191	427	315	298	376	235	7	368	209	15	362	98
Worth 2-1 .....	17	64	29	52	32	50	1	39	36	2	49	12
Worth 2-2 .....	45	104	63	85	78	69	1	73	68	3	92	19
Worth 2-3 .....	34	63	50	48	59	39	1	55	42	2	52	13
Worth 2-4 .....	67	127	98	97	123	70	4	111	72	7	116	31
Worth 2-5 .....	36	90	58	68	69	55	3	66	52	6	76	15
Worth 2-6 .....	54	232	81	204	115	171	1	101	170	4	206	31
Worth 3-1 .....	9	70	30	51	31	47	1	28	48	0	65	7
Worth 3-2 .....	182	651	329	508	421	414	6	359	395	31	605	88
Worth 3-3 .....	21	81	50	53	51	50	2	47	49	3	75	10
<b>TOTAL.....</b>	<b>841</b>	<b>2341</b>	<b>1393</b>	<b>1793</b>	<b>1684</b>	<b>1488</b>	<b>33</b>	<b>1575</b>	<b>1390</b>	<b>84</b>	<b>2080</b>	<b>384</b>

## WRIGHT - 19 precincts

Precinct	US Senator		US Rep. - Dis 5	Governor			Secretary of State			Auditor of State	
	DEM	REP	REP	DEM	REP	REF	DEM	REP	REF	REP	REF
Absentee Ballots .....	94	407	385	177	328	0	171	318	0	350	1
Belmond 1-Belmond .....	64	218	206	123	165	1	114	158	2	170	2
Belmond 2 .....	60	167	141	118	113	0	98	114	0	118	1
Belmond 3 .....	88	156	138	144	107	2	117	117	2	120	2
Blaine Vernon .....	74	218	188	150	156	1	113	155	1	148	2
Boone Norway .....	22	87	75	42	67	1	37	66	1	66	0
Clarion .....	173	581	515	414	376	2	314	373	3	402	7
Dayton Lake .....	11	105	96	36	82	1	24	82	1	80	1
Eagle Grove 1 .....	76	94	79	127	52	0	117	54	3	70	1
Eagle Grove 2 .....	86	126	109	127	97	1	122	86	2	98	1
Eagle Grove 3 .....	103	242	221	184	175	0	167	174	1	194	4
Eagle Grove 4 .....	69	174	152	124	133	2	118	125	3	142	3
Eagle Grove Troy .....	33	118	107	63	91	1	50	95	1	95	1
Grant .....	35	111	102	70	78	1	61	74	1	78	2
Iowa .....	40	91	91	73	65	0	58	55	1	58	2
Liberty .....	62	181	163	123	124	1	102	124	2	135	2
Lincoln Wall Lake .....	31	76	58	53	54	1	51	49	0	56	1
Pleasant .....	21	82	75	46	59	0	39	58	1	63	0
Woolstock .....	48	82	68	81	52	0	69	54	1	47	2
<b>TOTAL.....</b>	<b>1190</b>	<b>3316</b>	<b>2969</b>	<b>2275</b>	<b>2374</b>	<b>15</b>	<b>1942</b>	<b>2331</b>	<b>26</b>	<b>2490</b>	<b>35</b>

# WOODBURY

Treasurer of State		Secretary of Agriculture			Attorney General		Const. Amend #1		Const. Amend #2		Precinct
DEM	REP	DEM	REP	REF	DEM	REP	YES	NO	YES	NO	
289	192	272	203	3	346	147	328	79	204	195	..... Sioux City 23
298	252	274	271	6	371	206	366	103	237	219	..... Sioux City 24
313	231	283	240	8	383	177	369	103	211	250	..... Sioux City 25
305	350	255	380	9	370	281	413	137	278	251	..... Sioux City 26
292	287	249	316	4	384	209	370	102	250	201	..... Sioux City 27
355	364	316	384	9	479	251	500	109	340	269	..... Sioux City 28
432	544	351	601	5	581	421	662	178	485	313	..... Sioux City 29
300	372	262	391	6	383	296	455	134	318	240	..... Sioux City 30
351	462	293	489	5	442	374	552	135	374	282	..... Sioux City 31
389	501	319	549	2	512	382	593	165	410	336	..... Sioux City 32
304	639	250	670	5	422	536	641	166	473	288	..... Sioux City 33
155	190	131	204	4	197	149	221	54	142	132	..... Sloan
84	83	68	96	3	97	71	100	34	63	67	..... Willow
157	246	135	263	2	205	209	276	94	187	168	..... Woodbury
13073	11772	11678	12651	235	16099	9245	16676	4167	11067	9079	..... TOTAL

# WORTH

Treasurer of State		Secretary of Agriculture			Attorney General		Const. Amend #1		Const. Amend #2		Precinct
DEM	REP	DEM	REP	REF	DEM	REP	YES	NO	YES	NO	
159	115	125	138	1	185	93	218	23	165	63	..... Absentee Ballots
213	93	170	134	6	254	65	241	45	169	105	..... Worth 1-1
399	181	320	247	12	461	125	492	70	388	155	..... Worth 1-2
44	33	38	35	1	54	23	61	12	50	17	..... Worth 2-1
84	57	62	75	1	100	44	114	18	87	37	..... Worth 2-2
58	39	50	46	0	72	24	82	8	50	29	..... Worth 2-3
129	58	100	86	4	154	37	155	11	117	46	..... Worth 2-4
77	43	64	57	0	90	30	97	13	72	33	..... Worth 2-5
132	139	93	175	2	166	107	201	38	155	66	..... Worth 2-6
34	42	24	48	1	47	28	56	15	40	24	..... Worth 3-1
424	351	305	439	11	558	224	619	90	488	189	..... Worth 3-2
52	41	38	56	0	69	33	75	16	55	35	..... Worth 3-3
1805	1192	1389	1536	39	2210	833	2411	359	1836	799	..... TOTAL

# WRIGHT

Treasurer of State		Secretary of Agriculture			Attorney General		Const. Amend #1		Const. Amend #2		Precinct
DEM	REP	DEM	REP	REF	DEM	REP	YES	NO	YES	NO	
179	302	156	336	0	248	251	367	62	307	117	..... Absentee Ballots
129	135	111	155	2	168	106	171	29	129	75	..... Belmond 1-Belmond
111	92	113	99	0	146	72	138	18	101	58	..... Belmond 2
132	100	119	111	2	158	83	160	18	127	50	..... Belmond 3
145	123	103	173	0	182	94	167	42	132	71	..... Blaine Vernon
46	47	32	70	0	65	37	69	21	52	41	..... Boone Norway
348	330	297	386	2	464	252	487	75	347	185	..... Clarion
29	78	29	78	1	48	69	55	22	56	29	..... Dayton Lake
122	51	119	52	1	138	36	129	12	79	58	..... Eagle Grove 1
124	84	110	102	0	143	75	137	13	102	51	..... Eagle Grove 2
172	155	166	168	0	221	125	246	35	202	81	..... Eagle Grove 3
118	117	110	125	1	158	91	139	35	109	71	..... Eagle Grove 4
64	82	55	91	1	86	62	102	27	93	44	..... Eagle Grove Troy
61	71	58	78	1	81	52	96	17	72	44	..... Grant
65	51	61	60	0	87	39	72	21	51	39	..... Iowa
103	120	101	127	1	143	92	148	23	114	53	..... Liberty
54	47	50	49	1	70	32	66	22	50	33	..... Lincoln Wall Lake
47	49	39	60	0	69	34	67	14	44	32	..... Pleasant
74	42	75	53	1	96	31	108	15	98	30	..... Woolstock
2123	2076	1904	2373	14	2771	1633	2924	521	2265	1162	..... TOTAL

# SPECIAL ELECTION - June 29, 1999

## Amendment 1

Requires Governor and Legislature to prepare and approve budgets for general fund expenditures which are no more than 99% of estimated revenues and carryover funds. Only 95% of new revenues may be included in general fund expenditures.

## Amendment 2

Requires approval by three-fifths (60%) of all members of both the Iowa House and Senate to increase state revenues through state corporate and personal income tax or state sales and use taxes or to establish a new state tax.

## ADAIR

Precinct	Amendment 1		Amendment 2	
	YES	NO	YES	NO
Absentee Ballots .....	216	46	219	44
Adair-Summit .....	61	74	58	74
Bridge-Jack-Wash .....	45	41	44	41
Casey-Walnut .....	21	9	22	8
Eureka .....	11	10	11	10
Font-Summer-W Prussia .....	108	69	106	73
Grand River .....	12	16	11	17
Greenfield City-Twp-Lee .....	165	238	152	247
Grove-E Prussia .....	30	21	29	22
Harrison .....	17	9	15	11
Jefferson .....	23	17	23	17
Lincoln-Stuart .....	49	55	50	50
Orient Town-Township .....	44	42	44	42
Richland .....	27	14	26	15
Union .....	14	18	19	14
<b>TOTAL</b> .....	<b>843</b>	<b>679</b>	<b>829</b>	<b>685</b>

## ADAMS

Precinct	Amendment 1		Amendment 2	
	YES	NO	YES	NO
Absentee Ballots .....	96	30	95	31
Corning-1/Jasper .....	44	79	38	82
Corning-2 .....	40	46	36	50
Colony/Carl-East .....	12	29	10	30
Corning 3-A .....	20	42	23	37
Corning 3-B/Quincy .....	30	31	28	34
Grant-Union .....	35	19	35	18
Lincoln-Douglas-Carbon .....	23	18	22	17
Mercer .....	12	13	12	13
Nodaway/Jasper-Nodaway .....	29	20	30	17
Prescott .....	33	29	32	28
Washington/Carl-West .....	16	12	15	13
<b>TOTAL</b> .....	<b>390</b>	<b>368</b>	<b>376</b>	<b>370</b>



## ALLAMAKEE

Precinct	Amendment 1		Amendment 2	
	YES	NO	YES	NO
Absentee Ballots .....	357	136	349	139
Center .....	12	12	13	12
Fairview .....	3	14	2	13
Franklin .....	26	12	24	14
French Creek .....	15	15	18	13
Hanover .....	4	15	4	14
Iowa-City of New Albin .....	28	26	30	25
Jefferson .....	35	20	35	20
Lafayette .....	20	21	24	17
Lansing-City of Lansing .....	65	119	64	117
Anton .....	19	6	19	6
Ludlow .....	29	32	31	29
Blakee .....	24	23	22	25
Saint Crk-City of Waterville .....	22	25	23	22
Post .....	31	14	31	13
Postville .....	98	89	88	95
Taylor-City of Harpers Ferry .....	34	64	31	61
Union City .....	10	3	10	3
Union Prairie .....	28	28	24	29
Waterloo .....	21	13	20	13
Waukon-Ward 1 .....	77	114	69	116
Waukon-Ward 2 .....	44	104	45	94
Waukon-Ward 3 .....	86	110	79	113
<b>TOTAL .....</b>	<b>1,088</b>	<b>1,015</b>	<b>1,055</b>	<b>1,003</b>

## APPANOOSE

Precinct	Amendment 1		Amendment 2	
	YES	NO	YES	NO
Absentee Ballots .....	329	151	329	150
Bellair-Lincoln .....	42	32	38	36
Caldwell .....	36	21	34	23
Centerville-Ward 1 .....	98	95	92	95
Centerville-Ward 2 .....	86	96	84	97
Centerville-Ward 3 .....	88	90	80	93
Johns-Independence .....	51	27	52	25
Pleasant-Franklin .....	51	30	50	30
Taylor-Chariton .....	73	90	63	96
Udell Twp .....	28	28	25	31
Union .....	15	12	13	13
Verm-Doug-Sharon .....	80	50	76	49
Walnut-Mystic .....	26	29	26	28
Walnut-Rathbun .....	11	16	10	16
Washington-Wells .....	60	74	64	71
<b>TOTAL .....</b>	<b>1,074</b>	<b>841</b>	<b>1,036</b>	<b>853</b>

## AUDUBON

Precinct	Amendment 1		Amendment 2	
	YES	NO	YES	NO
Absentee Ballots .....	134	69	135	70
Leroy Hamlin .....	73	144	72	144
Oakfield .....	39	34	41	33
Audubon Exira Greeley Hamlin .....	77	176	76	176
Viola Cameron Lincoln .....	50	37	45	41
Sharon Township .....	31	48	34	46
Douglas-Melville-N 1/2 Leroy TP .....	111	157	101	163
<b>TOTAL .....</b>	<b>515</b>	<b>665</b>	<b>504</b>	<b>673</b>

# BENTON

Precinct	Amendment 1		Amendment 2	
	YES	NO	YES	NO
Absentee Ballots .....	577	152	577	150
Belle Plaine-1 .....	121	88	117	95
Belle Plaine-2 .....	106	106	107	103
Belle Plaine-3 .....	72	81	63	88
Benton-Canton-Shellsburg .....	142	163	135	166
Big Grove-Union-VanHorne .....	91	70	86	68
Bruce-Cedar-Mt Auburn .....	74	51	71	53
Eden-Eldorado-Newhall .....	109	127	109	126
Florence-Norway .....	66	116	67	115
Fremont-Atkins .....	127	113	123	112
Harrison-Taylor .....	83	67	84	68
Homer-Monroe-Jacks-Ga .....	89	50	84	53
Iowa-Luzerne .....	43	36	40	36
Kane-Keystone .....	68	58	61	59
Leroy-Blairstown .....	73	90	78	82
Polk-Urbana .....	78	170	76	168
St Clair .....	37	42	35	44
Vinton-1 .....	103	135	98	132
Vinton-2 .....	36	43	32	46
Vinton-3 .....	97	132	85	140
Vinton-4 .....	73	79	67	86
Walford .....	48	63	46	66
<b>TOTAL .....</b>	<b>2,313</b>	<b>2,032</b>	<b>2,241</b>	<b>2,056</b>

# BLACK HAWK

Precinct	Amendment 1		Amendment 2	
	YES	NO	YES	NO
Absentee Ballots .....	1,887	1,017	1,854	1,047
Barclay Twp .....	39	38	44	34
Bennington Twp .....	38	53	37	55
Big Creek-Spring Creek .....	171	247	166	253
Black Hawk Twp-Hudson .....	178	226	179	229
Cedar Falls-W1/P1 .....	55	136	52	140
Cedar Falls-W1/P2 .....	30	61	30	64
Cedar Falls-W1/P3 .....	156	284	145	295
Cedar Falls-W2/P1 .....	111	224	105	234
Cedar Falls-W2/P2 .....	69	130	65	131
Cedar Falls-W2/P3 .....	159	199	147	211
Cedar Falls-W3/P1 .....	128	155	124	161
Cedar Falls W3/P2 & Cedar Falls Twp .....	219	309	213	315
Cedar Falls-W3/P3 .....	36	58	32	62
Cedar Falls-W4/P1 .....	104	222	97	227
Cedar Falls-W4/P2 .....	40	134	38	135
Cedar Falls-W4/P3 .....	16	14	14	15
Cedar Falls-W5/P1 .....	245	361	234	373
Cedar Falls-W5/P2 .....	77	69	78	68
Cedar Falls-W5/P3 .....	190	247	177	258
Cedar Twp .....	82	164	83	161
Eagle Twp .....	50	31	51	30
Elk Run Heights .....	36	103	31	105
Evansdale-W1 .....	28	75	25	76
Evansdale-W2 .....	54	103	53	102
Evansdale-W3 .....	25	67	22	72
Evansdale-W4 .....	31	81	35	77
Lester Twp-Dunkerton .....	72	119	71	118
Lincoln Twp .....	35	33	38	31
Mt Vernon Twp .....	72	75	73	75
Orange Twp .....	35	28	33	30
Poyner P1-E Wloo-Raymond .....	73	167	71	171
Poyner P2-Fox-Gilbert .....	113	158	112	160
Union Twp .....	105	75	97	80
Washington Twp-Janes .....	52	64	49	67
Waterloo-W1/P1 .....	102	190	96	191
Waterloo-W1/P2 .....	97	172	89	178

# BLACK HAWK (cont.)

Precinct	Amendment 1		Amendment 2	
	YES	NO	YES	NO
Waterloo-W1/P3 .....	122	191	111	200
Waterloo-W1/P4 .....	110	143	106	149
Waterloo-W1/P5 .....	202	210	198	212
Waterloo-W1-P6 .....	160	166	150	177
Waterloo-W2/P1 .....	193	188	176	199
Waterloo-W2/P2 .....	161	277	151	289
Waterloo-W2/P3 .....	93	196	87	199
Waterloo-W2/P4 .....	154	244	150	248
Waterloo-W2/P5 .....	16	26	15	28
Waterloo-W2/P6 .....	102	190	101	191
Waterloo-W3/P1 .....	82	206	73	218
Waterloo-W3/P2 .....	41	122	43	115
Waterloo-W3/P3 .....	21	72	21	74
Waterloo-W3/P4 .....	47	105	49	104
Waterloo-W3/P5 .....	97	250	91	258
Waterloo-W3/P6 .....	100	262	99	260
Waterloo-W4/P1 .....	37	187	35	189
Waterloo-W4/P2 .....	15	70	15	72
Waterloo-W4/P3 .....	21	57	20	59
Waterloo-W4/P4 .....	63	213	60	211
Waterloo-W4/P5 .....	17	74	19	76
Waterloo-W4/P6 .....	27	64	27	64
Waterloo-W5/P1 .....	53	66	46	72
Waterloo-W5/P2 .....	94	164	84	173
Waterloo-W5/P3 .....	76	139	75	139
Waterloo-W5/P4 .....	66	189	64	189
Waterloo-W5/P5 .....	116	244	114	246
Waterloo-W5/P6 .....	62	115	62	113
<b>TOTAL</b> .....	<b>7,358</b>	<b>10,319</b>	<b>7,102</b>	<b>10,555</b>

# BOONE

Precinct	Amendment 1		Amendment 2	
	YES	NO	YES	NO
Absentee Ballots .....	473	191	474	188
Armaqua .....	25	14	25	14
Beaver .....	16	12	16	12
Boone-1st .....	113	191	108	197
Boone-2nd .....	182	278	173	287
Boone-3rd .....	160	194	139	216
Boone-4th .....	100	187	92	194
Boone-5th .....	85	157	78	164
Cass .....	25	30	25	30
Colfax .....	40	41	37	44
Des Moines .....	89	96	87	100
Dodge .....	29	34	29	34
Douglas .....	46	42	47	41
Fraser .....	10	14	8	16
Garden - Sheldahl .....	47	27	43	30
Grant - Boxholm .....	17	40	17	41
Harrison .....	23	20	24	20
Jackson .....	39	46	38	48
Madrid-1st .....	33	75	32	77
Madrid-2nd .....	38	101	34	102
Madrid-3rd .....	34	74	30	78
Marcy .....	83	30	80	33
Peoples .....	36	25	36	25
Pilot Mound .....	26	68	25	69
Union - Berkley .....	35	47	35	47
Worth - Luther .....	59	59	56	64
Yell - Ogden .....	94	215	98	211
<b>TOTAL</b> .....	<b>1,957</b>	<b>2,308</b>	<b>1,886</b>	<b>2,382</b>

## BREMER

Precinct	Amendment 1		Amendment 2	
	YES	NO	YES	NO
Absentee Ballots .....	531	188	518	198
Dayton-Franklin .....	46	53	47	49
Douglas-East Polk .....	46	39	47	38
Frederika-Fremont-Tripoli .....	146	153	137	156
Jackson-Janesville .....	68	115	63	119
Jefferson-Denver .....	212	288	196	301
Lafayette-Warren .....	66	73	61	77
Leroy-Sumner .....	64	25	63	26
Maxfield-Readlyn .....	93	106	92	103
Plainfield-West Polk .....	48	71	43	68
Sumner City .....	150	180	145	181
Ward-1 .....	82	189	73	194
Ward-2 .....	106	156	104	154
Ward-3 .....	27	66	30	61
Ward-4 .....	107	198	100	198
Ward-5 .....	84	143	75	149
Washington Twp .....	29	48	26	51
<b>TOTAL .....</b>	<b>1,905</b>	<b>2,091</b>	<b>1,820</b>	<b>2,123</b>

## BUCHANAN

Precinct	Amendment 1		Amendment 2	
	YES	NO	YES	NO
Absentee Ballots .....	430	149	424	152
Buffalo-Stanley .....	23	51	24	50
Byron - Winthrop .....	72	92	70	94
Fairbank .....	48	108	52	104
Fremont - Middlefield .....	32	47	31	49
Hazleton .....	70	113	62	119
Independence 1-Washington .....	115	189	107	186
Independence -2 .....	83	100	75	108
Independence -3 .....	73	137	75	136
Independence -4 .....	46	90	49	87
Independence -5 .....	70	97	71	91
Jefferson-Brandon .....	34	37	34	37
Liberty - Quas - Newton .....	97	94	98	92
Madison-Lamont .....	42	97	38	94
Perry - Jesup .....	168	233	156	238
Sumner-Homer-Cono .....	125	124	121	122
Westburg .....	48	39	44	42
<b>TOTAL .....</b>	<b>1,576</b>	<b>1,797</b>	<b>1,531</b>	<b>1,801</b>

## BUENA VISTA

Precinct	Amendment 1		Amendment 2	
	YES	NO	YES	NO
Absentee Ballots .....	279	52	296	54
Alta-Nokomis .....	162	97	164	94
Brooke .....	23	4	24	4
Elk .....	16	11	16	11
Fairfield-Coon-Albert City .....	126	74	125	73
Grant-Providence .....	55	11	56	10
Hayes-Maple Valley .....	81	53	81	55
Lakeside .....	19	16	19	16
Lee .....	73	47	72	50
Lincoln-Scott .....	40	12	44	12
Linn Grove .....	38	20	42	18

## BUENA VISTA (cont.)

Precinct	Amendment 1		Amendment 2	
	YES	NO	YES	NO
Newell .....	110	61	109	58
Poland .....	46	24	45	28
Rembrandt .....	26	23	30	20
Storm Lake-1 .....	115	66	105	74
Storm Lake-2 .....	56	55	52	59
Storm Lake-3 .....	225	153	221	156
Storm Lake-4 .....	93	77	90	83
Truesdale .....	53	17	51	17
<b>TOTAL</b> .....	<b>1,636</b>	<b>873</b>	<b>1,642</b>	<b>892</b>

## BUTLER

Precinct	Amendment 1		Amendment 2	
	YES	NO	YES	NO
Absentee Ballots .....	440	95	445	88
Albion .....	108	141	105	145
Beaver .....	62	74	61	75
Bennezzette .....	30	20	30	19
Butler-Clarksville .....	93	97	88	101
Coldwater .....	102	115	100	105
Dayton .....	18	14	19	12
Fremont .....	13	16	12	16
Jackson-Jefferson .....	39	37	42	34
Monroe .....	86	64	86	64
Pittsford .....	43	40	43	37
Ripley-Madison .....	47	30	45	32
Shell Rock .....	84	133	82	125
Washington North .....	14	8	14	7
Washington-South .....	19	9	24	4
West Point Allison .....	90	65	84	69
West Point Bristow .....	24	16	23	15
<b>TOTAL</b> .....	<b>1,312</b>	<b>974</b>	<b>1,303</b>	<b>948</b>

## CALHOUN

Precinct	Amendment 1		Amendment 2	
	YES	NO	YES	NO
Absentee Ballots .....	310	65	318	59
Butler .....	68	66	68	65
Calhoun .....	19	8	20	8
Cedar-1 .....	35	21	37	18
Cedar-2 .....	6	3	6	3
Center .....	19	14	18	14
Elm Grove .....	16	12	16	12
Garfield .....	29	21	29	21
Greenfield .....	25	21	25	20
Jackson .....	10	20	9	22
Lake City .....	106	129	108	125
Lake Creek .....	19	20	18	20
Lincoln .....	92	119	92	118
Logan .....	15	0	14	1
Reading .....	60	39	60	39
Rockwell City .....	116	107	117	107
Sherman .....	51	35	48	37
Twin Lakes .....	33	6	32	8
Union .....	48	53	46	51
Williams .....	9	12	11	10
<b>TOTAL</b> .....	<b>1,086</b>	<b>771</b>	<b>1,092</b>	<b>758</b>

## CARROLL

Precinct	Amendment 1		Amendment 2	
	YES	NO	YES	NO
Absentee Ballots	282	149	270	153
Arcadia	27	40	28	38
Carroll-Ward 1	149	205	137	218
Carroll-Ward 4	81	124	77	129
Eden	28	28	29	25
Ewaldt	89	108	86	114
Glidden	73	85	75	83
Jasper	16	14	16	14
Newton	34	20	34	18
Pleasant Valley-Richland	19	21	16	24
Sheridan-Grant	61	31	60	32
Union	64	102	65	103
Ward-2 & N1/2 Maple Rv Tp	99	171	92	172
Ward-3 & S1/2 Maple Rv Tp	110	135	101	137
Washington-Rosele	43	52	41	49
Wheatland-Kniest	72	80	68	83
<b>TOTAL</b>	<b>1,247</b>	<b>1,365</b>	<b>1,195</b>	<b>1,392</b>

## CASS

Precinct	Amendment 1		Amendment 2	
	YES	NO	YES	NO
Absentee Ballots	280	85	277	87
Atlantic-1	49	68	52	64
Atlantic-2/Grove 2	35	49	39	43
Atlantic-3	75	91	77	88
Atlantic-4	123	115	116	115
Atlantic-5	114	159	120	161
Beat Grove-Noble	56	20	53	23
Benton-Pymona	25	26	30	21
Brighton-Marne	17	18	15	18
Cam-Lewis	30	30	30	31
Edna-Victoria	25	26	24	26
Franklin-Lincoln-Wiota	36	31	35	33
Grant-Amica	65	100	60	100
Grove 1-Washington	37	22	38	21
Massena Twp-Massena	42	50	41	50
Pleasant-Grosvold	131	99	137	88
Union-Cumberland	33	67	36	65
<b>TOTAL</b>	<b>1,173</b>	<b>1,056</b>	<b>1,180</b>	<b>1,034</b>

## CEDAR

Precinct	Amendment 1		Amendment 2	
	YES	NO	YES	NO
Absentee Ballots	414	122	400	135
Cam-Red Oak	30	45	33	45
Center	56	39	51	45
Dayton-Fairfield	116	98	111	105
Farmington	124	135	119	139
Fremont-Starwood	85	73	81	77
Gower-Springdale	174	274	177	268
La-Rochester-Super Creek	84	51	86	50
Inland-Bennett	49	58	49	63
Linu-Pioneer	97	142	97	143
Massillon-Springfield	102	85	97	90
Tipton-1	37	43	35	44
Tipton-2	67	88	61	89
Tipton-3	83	110	74	122
<b>TOTAL</b>	<b>1,518</b>	<b>1,363</b>	<b>1,471</b>	<b>1,415</b>

# CERRO GORDO

Precinct	Amendment 1		Amendment 2	
	YES	NO	YES	NO
Absentee Ballots .....	1,005	641	990	652
Clear Lake / Union Twps .....	152	116	150	117
Clear Lake W -1 .....	223	144	204	148
Clear Lake W -2 .....	194	176	185	177
Clear Lake W -3 .....	170	189	154	186
Dougherty Twp .....	39	29	38	30
Falls N Plymouth .....	30	63	33	59
Falls S-Rock Falls .....	23	39	26	36
Geneseo / Bath E Twps .....	91	116	82	121
Grant Twp West .....	41	23	35	27
Grimes Twp East .....	48	37	51	34
Grimes Twp West .....	30	29	23	36
Lake Twp .....	27	14	29	11
Lime Creek / Mason N Twps .....	31	40	31	41
Lincoln / Grant E Twps .....	28	16	28	15
M Vernon / Bath W Twps .....	58	18	56	17
Mason City W -1 Pct-1 .....	47	86	46	86
Mason City W -1 Pct-2 .....	114	218	116	210
Mason City W -1 Pct-3 .....	160	157	148	160
Mason City W -2 Pct-1 .....	79	98	73	103
Mason City W -2 Pct-2 .....	230	210	227	211
Mason City W -2 Pct-3 .....	65	118	65	110
Mason City W -3 Pct-1 .....	119	185	112	192
Mason City W -3 Pct-2 .....	112	209	105	214
Mason City W -3 Pct-3 .....	139	265	135	268
Mason City W -4 Pct-1 .....	60	110	57	104
Mason City W -4 Pct-2 .....	105	164	103	162
Mason City W -4 Pct-3 .....	160	163	149	167
Mason Twp South .....	38	32	32	38
Owen Twp .....	21	15	23	13
Pleasant Valley Twp .....	50	27	48	28
Portland Twp .....	16	32	16	32
<b>TOTAL .....</b>	<b>3,705</b>	<b>3,779</b>	<b>3,570</b>	<b>3,805</b>

# CHEROKEE

Precinct	Amendment 1		Amendment 2	
	YES	NO	YES	NO
Absentee Ballots .....	212	54	213	53
Afton .....	28	7	27	7
Amherst .....	23	8	23	8
Cedar-Larrabee .....	30	26	26	30
Cherokee .....	62	44	57	47
Cherokee-Ward 1 .....	171	135	165	134
Cherokee-Ward 2 .....	72	91	67	93
Cherokee-Ward 3 .....	94	115	88	118
Diamond .....	23	7	25	5
Grand Meadow .....	24	17	23	16
Liberty .....	19	15	18	14
Marcus-Marcus .....	108	85	102	90
Pilot .....	21	18	21	18
Pitcher-Aurella .....	81	86	80	81
Rock .....	25	20	28	16
Sheridan-Cleg .....	36	30	36	30
Sheridan-Meridan .....	32	39	32	39
Silver .....	19	14	19	15
Spring .....	11	10	11	11
Tilden .....	28	13	29	12
Willow-Quimby .....	29	34	29	35
Willow-Washta .....	25	30	27	28
<b>TOTAL .....</b>	<b>1,173</b>	<b>898</b>	<b>1,146</b>	<b>900</b>

## CHICKASAW

Precinct	Amendment 1		Amendment 2	
	YES	NO	YES	NO
Absentee Ballots .....	250	156	256	152
Bassett .....	11	14	9	16
Bradford .....	110	143	112	142
Chickasaw South .....	25	51	25	49
Dayton South .....	23	35	19	39
Deerfield .....	14	34	12	36
Dresden .....	37	21	34	25
Fredericksburg .....	87	107	80	110
Jacksonville .....	59	36	61	35
New Hampton -1 .....	47	100	44	102
New Hampton -2 .....	42	129	45	129
New Hampton -3 .....	32	107	36	103
New Hampton -4 .....	39	112	37	114
New Hampton Twp .....	45	62	43	64
Richland .....	36	15	36	15
Stapleton .....	32	68	28	71
Utica .....	18	33	22	30
Washington -1 .....	26	62	24	61
Washington -2 .....	22	50	21	51
<b>TOTAL</b> .....	<b>955</b>	<b>1,335</b>	<b>944</b>	<b>1,344</b>

## CLARKE

Precinct	Amendment 1		Amendment 2	
	YES	NO	YES	NO
Absentee Ballots .....	228	165	228	172
Madison .....	15	8	15	8
Murray .....	48	93	47	92
North Middle .....	78	88	71	92
Osceola - 1 .....	58	85	54	90
Osceola - 2 .....	68	119	64	122
Osceola - 3 .....	89	134	89	136
South Middle .....	33	56	32	56
Woodburn .....	54	57	53	60
<b>TOTAL</b> .....	<b>671</b>	<b>805</b>	<b>653</b>	<b>828</b>

## CLAY

Precinct	Amendment 1		Amendment 2	
	YES	NO	YES	NO
Absentee Ballots .....	271	89	269	89
Clay .....	56	37	56	36
Douglas .....	27	10	27	10
Freeman .....	25	24	23	26
Garfield .....	29	23	29	23
Gillett Grove-Gillette Gr Pct .....	21	14	20	15
Gillette Grove-Greenville Pct .....	10	14	11	14
Herdland .....	15	18	15	17
Lake .....	17	21	15	23
Lincoln .....	30	14	27	17
Logan .....	28	10	29	9
Lone Tree .....	64	66	62	69
Meadow .....	19	17	19	19
Peterson .....	84	61	80	64
Riverton .....	23	14	23	14
Sioux .....	13	9	14	9



## CLAY (cont.)

Precinct	Amendment 1		Amendment 2	
	YES	NO	YES	NO
Spencer-Ward 1 .....	86	86	87	86
Spencer-Ward 2 .....	77	81	76	82
Spencer-Ward 3 .....	116	144	111	147
Spencer-Ward 4 .....	209	126	212	127
Spencer-Ward 5 .....	114	123	113	123
Summit .....	29	29	28	29
Waterford .....	12	12	13	11
<b>TOTAL</b> .....	<b>1,375</b>	<b>1,042</b>	<b>1,359</b>	<b>1,059</b>

## CLAYTON

Precinct	Amendment 1		Amendment 2	
	YES	NO	YES	NO
Absentee Ballots .....	428	86	426	89
Boardman .....	112	243	105	248
Buena Vista .....	7	44	9	41
Cass .....	116	129	115	122
Clayton .....	19	35	19	36
Cox Creek .....	15	34	15	34
Elk .....	21	11	17	13
Farmersburg .....	47	35	41	39
Garnavillo .....	72	85	72	84
Giard .....	36	24	38	22
Grand Meadow .....	33	20	32	20
Highland .....	16	16	16	13
Jefferson .....	130	242	120	245
Littleport .....	4	6	4	6
Lodomillo .....	44	39	43	38
Luana .....	34	17	33	13
Mallory .....	25	17	20	22
Marion .....	22	13	24	11
Mendon North .....	21	63	21	63
Mendon South .....	47	101	44	105
Millville .....	10	25	9	25
Monona .....	111	102	104	103
Read .....	36	17	34	19
Sperry .....	30	43	27	43
Volga .....	8	24	7	22
Wagner .....	34	27	28	30
<b>TOTAL</b> .....	<b>1,478</b>	<b>1,498</b>	<b>1,423</b>	<b>1,506</b>

## CLINTON

Precinct	Amendment 1		Amendment 2	
	YES	NO	YES	NO
Absentee Ballots .....	772	443	771	438
Bloomfield Twp .....	42	62	40	61
Brookfield Twp .....	22	42	23	41
Center Twp .....	69	26	70	25
Clinton 1-1 .....	67	149	66	151
Clinton 1-2 .....	37	82	32	89
Clinton 1-3 .....	72	186	76	181
Clinton 2-1 .....	148	238	142	248
Clinton 2-2 .....	25	63	26	62

## CLINTON (cont.)

Precinct	Amendment 1		Amendment 2	
	YES	NO	YES	NO
Clinton 2-3 .....	119	197	108	203
Clinton 3-1 .....	113	235	107	240
Clinton 3-2 .....	22	86	20	90
Clinton 3-3 .....	154	302	144	311
Clinton 4-1 .....	129	206	127	208
Clinton 4-2 .....	62	163	60	166
Clinton 4-3 .....	107	257	109	257
Comanche Twp .....	10	21	12	20
Comanche-1 .....	80	187	78	186
Comanche-2 .....	103	182	102	178
Deep Creek Twp .....	65	35	58	42
Dewitt Twp .....	109	82	108	81
Dewitt-1 .....	96	230	93	233
Dewitt-2 .....	179	273	169	276
Eden Twp .....	19	37	16	41
Elk River Twp .....	79	47	82	46
Grant Twp .....	33	15	36	12
Hampshire Twp .....	59	51	58	51
Liberty Twp .....	30	37	28	38
Low Moor .....	14	26	14	24
Olive Twp .....	63	65	61	67
Orange Twp .....	85	112	83	117
Sharon Twp .....	42	51	41	52
Spring Rock Twp .....	59	54	58	55
Washington Twp .....	19	27	20	25
Waterford Twp .....	61	38	59	40
Welton Twp .....	40	39	40	39
<b>TOTAL .....</b>	<b>3,205</b>	<b>4,346</b>	<b>3,137</b>	<b>4,394</b>

## CRAWFORD

Precinct	Amendment 1		Amendment 2	
	YES	NO	YES	NO
Absentec .....	254	107	247	114
Anon .....	22	12	23	10
Aspinwall .....	12	13	8	15
Buck Grove .....	13	12	12	12
Charter Oak .....	81	59	80	61
Deloit .....	26	16	27	15
Denison .....	78	28	78	27
Denison- 1st Ward .....	121	115	107	121
Denison- 2nd Ward .....	77	61	76	60
Denison- 3rd Ward .....	98	93	93	92
Dow City .....	37	31	33	35
Kiron .....	55	15	50	19
Manilla .....	52	43	47	46
Ricketts .....	17	26	15	30
Schleswig .....	51	79	50	79
Vail .....	54	31	51	32
Westside .....	38	50	34	53
<b>TOTAL .....</b>	<b>1,086</b>	<b>791</b>	<b>1,031</b>	<b>821</b>

## DALLAS

Precinct	Amendment 1		Amendment 2	
	YES	NO	YES	NO
Absentee Ballots .....	904	285	891	298
Adams .....	87	45	85	47
Adel-Adel .....	258	260	233	281
Beaver .....	35	38	37	35

## DALLAS (cont.)

Precinct	Amendment 1		Amendment 2	
	YES	NO	YES	NO
Boone .....	234	209	227	216
Colfax .....	42	26	41	26
Dallas .....	16	28	16	29
Dallas Center .....	125	140	121	145
Des Moines .....	71	149	69	152
Desoto .....	50	59	46	62
Dexter-Union .....	99	85	87	102
Grant .....	83	116	81	115
Lincoln .....	27	28	24	30
Ann .....	50	42	50	39
Perry-1 .....	99	144	96	133
Perry-2 .....	81	152	79	159
Perry-3 .....	97	169	91	172
Redfield .....	37	75	37	75
SP Valley-Washington .....	65	65	66	63
Sugar Grove .....	72	42	72	43
Van Meter .....	134	122	129	123
Walnut .....	379	340	366	348
<b>TOTAL .....</b>	<b>3,045</b>	<b>2,619</b>	<b>2,944</b>	<b>2,693</b>

## DAVIS

Precinct	Amendment 1		Amendment 2	
	YES	NO	YES	NO
Absentee Ballots .....	135	91	131	92
Bloomfield-1st Ward .....	48	98	49	96
Bloomfield-2nd Ward .....	37	57	30	59
Bloomfield-3rd Ward .....	28	49	27	47
Cleveland Township .....	22	23	22	23
Drakesville Township .....	10	30	9	31
Fabius Township .....	14	13	13	14
Fox River Township .....	9	20	10	19
Grove Township .....	15	19	18	17
Lick Creek Township .....	45	50	44	49
Marion Township .....	12	18	13	19
Perry Township .....	15	24	15	23
Prairie Township .....	31	15	30	14
Roscoe Township .....	13	16	13	16
Salt Creek Township .....	14	19	15	18
Soap Creek Township .....	19	31	17	22
Union Township .....	17	29	14	30
West Grove Township .....	10	28	10	26
Wyacondah Township .....	11	28	11	28
<b>TOTAL .....</b>	<b>505</b>	<b>658</b>	<b>491</b>	<b>643</b>

## DECATUR

Precinct	Amendment 1		Amendment 2	
	YES	NO	YES	NO
Absentee Ballots .....	156	44	154	45
Bloomington .....	16	13	18	11
Burrell .....	28	19	28	19
Center .....	22	28	23	28
Decatur .....	13	45	14	42
Eden .....	10	15	9	16
Fayette .....	21	14	24	11

## DECATUR (cont.)

Precinct	Amendment 1		Amendment 2	
	YES	NO	YES	NO
Franklin .....	25	33	24	34
Garden Grove .....	37	39	38	39
Grand River .....	19	5	21	3
Hamilton .....	18	16	18	17
High Point .....	12	23	11	24
Lamoni-1 .....	18	44	17	46
Lamoni-2 .....	57	65	52	70
Lamoni-3 .....	15	34	10	39
Leon-1 .....	35	75	29	80
Leon-2 .....	33	51	33	49
Leon-3 .....	36	65	36	65
Long Creek .....	17	23	17	23
Morgan .....	6	7	5	8
New Buda .....	19	9	17	12
Richland .....	23	43	24	40
Woodland .....	10	11	12	9
<b>TOTAL</b> .....	<b>646</b>	<b>721</b>	<b>634</b>	<b>730</b>

## DELAWARE

Precinct	Amendment 1		Amendment 2	
	YES	NO	YES	NO
Absentee Ballots .....	432	133	422	147
Adams .....	49	66	44	71
Bremen .....	27	19	25	19
Coffins Grove .....	33	30	35	29
Colony .....	64	78	60	78
Deleware East .....	26	23	25	24
Deleware West .....	24	19	19	24
Delhi .....	60	58	61	57
Elk .....	31	28	30	26
Hazel Green .....	24	18	24	17
Honey Creek .....	52	74	45	78
Manchester-Ward 1 .....	67	80	65	83
Manchester-Ward 2 .....	72	153	72	149
Manchester-Ward 3 .....	85	127	86	127
Milo .....	67	78	68	75
North Fork .....	52	16	50	17
Oneida .....	79	85	74	86
Prairie-Wesley .....	20	12	22	11
Richland .....	32	57	31	59
South Fork .....	96	78	95	74
Union .....	21	16	21	15
<b>TOTAL</b> .....	<b>1,413</b>	<b>1,248</b>	<b>1,374</b>	<b>1,266</b>

## DES MOINES

Precinct	Amendment 1		Amendment 2	
	YES	NO	YES	NO
Absentee Ballots .....	623	400	622	399
Burlington - 1 .....	68	163	66	164
Burlington - 2 .....	66	183	66	185
Burlington - 3 .....	42	136	35	145
Burlington - 4 .....	30	119	27	120
Burlington - 5 .....	67	213	62	220
Burlington - 6 .....	101	248	97	248

## DES MOINES (cont.)

Precinct	Amendment 1		Amendment 2	
	YES	NO	YES	NO
Burlington - 7 & Concordia .....	112	302	106	308
Burlington - 8 .....	79	196	81	195
Burlington - 9 .....	142	329	139	334
Burlington -10 .....	37	142	32	147
Burlington -11 .....	56	224	52	224
Burlington -12 .....	145	240	136	249
Benton Tama .....	72	126	68	128
Danville Middletown .....	112	200	112	204
Franklin .....	29	52	29	52
Flint River .....	117	166	109	173
Huron Jackson .....	49	40	47	42
Yellow Springs .....	123	157	121	156
Pleasant Grove Wash .....	70	28	66	30
Union .....	31	81	29	83
West Burlington .....	136	367	134	365
<b>TOTAL .....</b>	<b>2,307</b>	<b>4,112</b>	<b>2,236</b>	<b>4,171</b>

## DICKINSON

Precinct	Amendment 1		Amendment 2	
	YES	NO	YES	NO
Absentee Ballots .....	310	92	313	89
Center Grove-1 .....	76	47	71	50
Center Grove-2 .....	64	63	63	58
Center Grove-3 .....	70	81	71	72
Diamond Lake .....	10	18	11	14
Excelsior-Westport .....	10	7	11	6
Lakeville .....	142	97	126	107
Lloyd .....	38	37	33	40
Milford .....	31	38	28	38
Okobojo .....	80	155	73	151
Silver Lake .....	42	74	39	71
Spirit Lake North .....	44	29	43	29
Spirit Lake South .....	125	125	119	120
Spirit Lake Twp .....	78	69	70	67
Superior Richland .....	23	25	20	28
<b>TOTAL .....</b>	<b>1,143</b>	<b>957</b>	<b>1,091</b>	<b>940</b>

## DUBUQUE

Precinct	Amendment 1		Amendment 2	
	YES	NO	YES	NO
Absentee Ballots .....	1,242	964	1,232	960
Dubuque - 1 .....	113	293	105	283
Dubuque - 2 .....	220	316	196	319
Dubuque - 3 .....	170	229	156	228
Dubuque - 4 .....	129	332	120	328
Dubuque - 5 .....	73	180	66	173
Dubuque - 6 .....	98	190	84	198
Dubuque - 7 .....	109	250	97	256
Dubuque - 8 .....	76	247	73	250
Dubuque - 9 .....	163	364	144	358
Dubuque -10 .....	101	315	91	311
Dubuque -11 .....	156	239	139	245
Dubuque -12 .....	62	249	58	257
Dubuque -13 .....	69	189	64	184
Dubuque -14 .....	86	247	76	239

## DUBUQUE (cont.)

Precinct	Amendment 1		Amendment 2	
	YES	NO	YES	NO
Dubuque -15 .....	49	128	45	133
Dubuque -16 .....	57	183	57	174
Dubuque -17 .....	93	234	87	223
Dubuque -18/21 .....	124	243	113	240
Dubuque -19 .....	58	148	51	149
Dubuque -20 .....	41	81	41	80
Dubuque -22 .....	86	209	78	206
Cascade Whitewater .....	87	155	72	159
Center Vernon .....	174	172	155	175
Concord .....	63	32	58	34
Dodge .....	68	74	64	71
Dub North .....	114	131	99	140
Dub South .....	132	257	131	258
Dyersville - 1 .....	111	95	93	91
Dyersville - 2 .....	74	99	66	93
Dyersville - 3 .....	137	105	123	108
Farley .....	46	141	37	138
Iowa Taylor .....	128	182	115	185
Jefferson .....	46	88	42	88
Liberty .....	51	54	46	55
Mosalem .....	50	78	48	73
New Wine .....	73	81	63	79
Peru .....	56	71	51	70
Prairie Creek .....	21	91	22	89
Table Mound .....	143	200	129	205
Washington .....	27	30	25	32
<b>TOTAL</b> .....	<b>4,976</b>	<b>7,966</b>	<b>4,612</b>	<b>7,937</b>

## EMMET

Precinct	Amendment 1		Amendment 2	
	YES	NO	YES	NO
Absentee Ballots .....	172	33	167	32
Armstrong Grove Ia Lk .....	59	72	55	62
Center Swan Lk Gruver .....	36	24	33	28
Denmark Jack Creek Ringsted .....	55	61	52	55
Ellsworth Lincoln Dolliver .....	26	7	22	9
Emmet Eville Twp .....	40	38	42	36
Estherville - 1 .....	98	80	85	89
Estherville - 2 .....	63	84	58	84
Estherville - 3 .....	57	58	55	60
Estherville - 4 .....	49	50	45	54
Estherville - 5 .....	51	50	49	47
High Lk-12 MI Lk Wallingford .....	44	28	43	24
<b>TOTAL</b> .....	<b>750</b>	<b>585</b>	<b>706</b>	<b>580</b>

## FAYETTE

Precinct	Amendment 1		Amendment 2	
	YES	NO	YES	NO
Absentee Ballots .....	592	169	583	173
Auburn Twp .....	33	43	32	39
Banks Twp .....	30	19	28	21
Bethel Twp .....	17	7	14	9
Center Twp .....	22	20	21	20
Clermont Twp .....	65	58	59	60
Dover Twp .....	36	16	31	18
Eden Twp .....	47	32	43	35
Fairfield Twp .....	69	35	69	34

## FAYETTE (cont.)

Precinct	Amendment 1		Amendment 2	
	YES	NO	YES	NO
Fayette Inc .....	58	53	55	56
Fremont Twp .....	28	43	24	44
Harlan Twp .....	48	51	47	51
Illyria Twp .....	31	29	30	28
Jefferson Twp .....	29	53	29	53
Oelwein-Ward 1 .....	66	148	61	152
Oelwein-Ward 2 .....	56	135	48	140
Oelwein-Ward 3 .....	36	141	33	142
Oelwein-Ward 4 .....	99	209	86	210
Oran Twp .....	32	39	27	42
Pleasant Valley Twp .....	53	69	49	69
Putnam Twp .....	26	19	24	20
Scott Twp .....	27	19	28	17
Smithfield Twp .....	26	19	25	21
Union Twp .....	27	31	25	33
West Union-Ward 1 .....	65	70	59	69
West Union-Ward 2 .....	27	47	25	50
West Union-Ward 3 .....	54	59	49	61
Westfield Twp .....	21	11	20	10
Windsor Twp .....	59	61	56	58
<b>TOTAL</b> .....	<b>1,779</b>	<b>1,705</b>	<b>1,680</b>	<b>1,735</b>

## FLOYD

Precinct	Amendment 1		Amendment 2	
	YES	NO	YES	NO
Absentee Ballots .....	442	173	425	189
CC-1 .....	73	106	74	105
CC-2 .....	87	147	82	153
CC-3 .....	65	121	64	121
CC-4 .....	121	138	108	131
Cedar-Niles .....	45	43	46	42
Floyd .....	71	71	70	73
Pleasant Grove-Riverton .....	47	26	48	27
RG-Nora Springs .....	94	117	90	119
Rockford .....	77	94	72	94
Rudd .....	44	32	45	30
Scott-Union .....	58	70	52	71
Sr Charles .....	79	59	72	67
Ulster .....	27	15	27	13
<b>TOTAL</b> .....	<b>1,330</b>	<b>1,212</b>	<b>1,275</b>	<b>1,235</b>

## FRANKLIN

Precinct	Amendment 1		Amendment 2	
	YES	NO	YES	NO
Absentee Ballots .....	249	81	245	82
Geneva .....	18	27	19	26
Grant-Lee .....	42	28	42	29
Hamilton-Coulter .....	36	33	35	32
Hampton-1 .....	44	45	44	44
Hampton-2 .....	70	80	65	80
Hampton-3 .....	57	89	57	90
Hampton-4 .....	53	78	51	77
Ingham .....	33	13	34	12
Marion-Latimer .....	66	71	60	78
Morgan-Dows .....	21	24	20	26
Mott .....	56	41	57	42

## FRANKLIN (cont.)

Precinct	Amendment 1		Amendment 2	
	YES	NO	YES	NO
Oakland .....	35	21	34	21
Osceola-Ackley .....	22	13	19	13
Reeve .....	20	14	19	15
Richland-Wisner .....	20	17	20	18
Ross-West Fork-Sheffield .....	113	114	99	119
Scott .....	56	19	55	18
<b>TOTAL</b> .....	<b>1,011</b>	<b>808</b>	<b>975</b>	<b>822</b>

## FREMONT

Precinct	Amendment 1		Amendment 2	
	YES	NO	YES	NO
Absentee Ballots .....	135	36	135	37
Benton .....	27	5	27	5
Farragut .....	75	57	70	58
Green .....	67	38	67	39
Hamburg-1 .....	26	11	26	10
Hamburg-2 .....	20	9	20	10
Hamburg-3 .....	15	17	15	14
Monroe .....	27	10	26	11
Riverside .....	25	16	24	16
Riverton .....	32	18	32	15
Scott .....	22	22	23	21
Sidney-Prairie - 1 .....	47	53	41	57
Sunday-Prairie - 2 .....	39	48	35	49
Washington .....	30	16	29	15
<b>TOTAL</b> .....	<b>587</b>	<b>356</b>	<b>570</b>	<b>357</b>

## GREENE

Precinct	Amendment 1		Amendment 2	
	YES	NO	YES	NO
Absentee Ballots .....	215	93	211	101
Bristol .....	36	21	34	22
Cedar .....	23	28	21	26
Dawson .....	18	33	16	35
Franklin .....	33	15	29	20
Grant .....	35	25	37	24
Greenbrier .....	16	7	14	12
Hardin .....	20	21	21	19
Highland .....	74	119	74	114
Jackson .....	21	25	23	21
Jefferson-1 .....	216	252	201	273
Jefferson-2 .....	177	234	165	244
Junction .....	78	96	77	97
Kendrick .....	16	29	18	27
Paton .....	44	49	40	53
Scranton .....	47	79	49	77
Washington .....	37	37	35	37
Willow .....	19	10	20	9
<b>TOTAL</b> .....	<b>1,125</b>	<b>1,173</b>	<b>1,085</b>	<b>1,211</b>



## GRUNDY

Precinct	Amendment 1		Amendment 2	
	YES	NO	YES	NO
Absentee Ballots .....	415	73	402	87
Pct - 1 .....	198	127	196	128
Pct - 2 .....	59	26	56	28
Pct - 3 .....	103	71	102	71
Pct - 4 .....	59	30	59	31
Pct - 5 .....	153	164	143	169
Pct - 6 .....	227	195	222	201
Pct - 7 .....	183	191	178	195
<b>TOTAL</b> .....	<b>1,397</b>	<b>877</b>	<b>1,358</b>	<b>910</b>

## GUTHRIE

Precinct	Amendment 1		Amendment 2	
	YES	NO	YES	NO
Absentee Ballots .....	287	50	289	49
Baker .....	28	8	19	17
Bear Grove .....	15	16	15	16
Beaver .....	53	55	50	55
Cass(Panora Yale) .....	193	153	188	158
Dodge .....	44	34	42	36
Grant .....	16	25	18	23
Highland .....	30	52	28	53
Jackson .....	16	26	13	29
Orange .....	5	7	5	7
Penn .....	33	28	32	30
Richland-Jamaica .....	22	31	19	34
Richland-Yale .....	19	16	17	18
Seely .....	20	9	19	10
Stuart .....	43	85	39	89
Thompson .....	47	44	45	46
Union .....	13	8	14	7
Valley .....	140	133	129	144
Victory .....	59	42	61	41
<b>TOTAL</b> .....	<b>1,083</b>	<b>822</b>	<b>1,042</b>	<b>862</b>

## HAMILTON

Precinct	Amendment 1		Amendment 2	
	YES	NO	YES	NO
Absentee Ballots .....	368	107	361	111
Blairsburg-East Liberty .....	42	45	42	44
Cass .....	34	31	33	31
Clear Lake-Hamilton .....	73	65	65	73
Ellsworth-Scott .....	67	47	63	47
Freedon-Fremont .....	34	24	33	24
Independence-W Liberty .....	55	34	53	36
Lincoln .....	66	29	69	27
Lyon .....	91	109	92	101
Marion-Webster .....	65	94	57	98
Rose Grove-Williams .....	49	65	49	60
Webster City-1st .....	144	203	141	197
Webster City-2nd .....	130	257	121	258
Webster City-3rd .....	50	173	58	161
<b>TOTAL</b> .....	<b>1,268</b>	<b>1,283</b>	<b>1,237</b>	<b>1,268</b>

## HANCOCK

Precinct	Amendment 1		Amendment 2	
	YES	NO	YES	NO
Absentee Ballots .....	326	80	329	78
Amsterdam-Twin Lake .....	85	71	80	70
Avery .....	18	33	20	30
Bingham .....	48	45	43	48
Boone-Magor .....	41	62	41	58
Concord .....	174	204	173	205
Crystal .....	23	50	27	47
Ellington-Madison .....	66	39	67	39
Garfield .....	28	25	28	24
Liberty .....	63	51	62	56
Ottel-Britt-Erin .....	206	177	201	178
<b>TOTAL .....</b>	<b>1,078</b>	<b>837</b>	<b>1,071</b>	<b>833</b>

## HARDIN

Precinct	Amendment 1		Amendment 2	
	YES	NO	YES	NO
Absentee Ballots .....	454	136	454	133
Alden-Buckeye .....	77	109	74	113
Clay .....	57	33	53	34
Concord-Sherman .....	80	80	73	76
Eldora .....	206	171	197	171
Ellis-Jackson .....	43	33	44	32
Etna .....	140	106	140	102
Grant-Tipton .....	93	87	93	86
Hardin .....	65	55	62	53
Iowa Falls-1 .....	78	87	37	124
Iowa Falls-2 .....	130	202	115	214
Pleasant-Providence .....	70	41	73	36
Union-Whitten .....	80	40	73	47
<b>TOTAL .....</b>	<b>1,573</b>	<b>1,180</b>	<b>1,488</b>	<b>1,221</b>

## HARRISON

Precinct	Amendment 1		Amendment 2	
	YES	NO	YES	NO
Absentee Ballots .....	189	67	190	63
Allen .....	10	8	10	7
Boyer .....	15	8	14	8
Calhoun .....	10	8	10	8
Cass .....	4	27	4	25
Cincinnati .....	4	3	4	3
Clay .....	5	13	5	13
Douglas .....	16	6	18	5
Dunlap .....	65	77	61	76
Harrison .....	9	21	10	21
Jackson .....	33	24	32	24
Jefferson .....	9	25	14	19
La Grange .....	17	20	18	19
Lincoln .....	14	8	14	8
Little Sioux .....	17	38	16	36
Logan .....	50	68	47	69
Magnolia .....	42	32	44	32
Missouri Valley - 1 .....	40	82	39	78

## HARRISON (cont.)

Precinct	Amendment 1		Amendment 2	
	YES	NO	YES	NO
Missouri Valley - 2 .....	27	70	27	65
Missouri Valley - 3 .....	6	40	4	37
Morgan .....	18	41	17	39
Raglan .....	17	9	17	9
St John .....	44	60	43	61
Taylor .....	22	31	22	28
Union .....	30	9	30	9
Washington .....	46	33	48	29
Woodbine .....	95	73	91	72
<b>TOTAL</b> .....	<b>854</b>	<b>901</b>	<b>849</b>	<b>863</b>

## HENRY

Precinct	Amendment 1		Amendment 2	
	YES	NO	YES	NO
Absentee Ballots .....	6	4	7	3
Baltimore Twp .....	53	56	56	54
Canaan-Mt Union .....	59	42	59	42
Center Twp .....	121	76	113	79
Jackson Twp .....	40	31	40	32
Jefferson-WyInd-Cppek .....	104	112	104	109
Marion Twp .....	63	38	61	38
Mt Pleasant-Ward 1 .....	165	208	154	217
Mt Pleasant-Ward 2 .....	121	170	117	169
Mt Pleasant-Ward 3 .....	110	198	106	200
Mt Pleasant-Ward 4 .....	149	143	144	146
New London Corp .....	114	210	105	218
New London Twp .....	59	32	59	32
Hillsboro .....	29	21	30	20
Salem-Salem .....	46	59	45	56
Scott-Winfield .....	120	114	123	106
Rome .....	13	20	15	18
Tippecanoe-Westwood .....	68	72	65	73
Trenton Twp .....	44	32	42	34
Wayne-Olds .....	89	70	88	72
<b>TOTAL</b> .....	<b>1,573</b>	<b>1,708</b>	<b>1,533</b>	<b>1,718</b>

## HOWARD

Precinct	Amendment 1		Amendment 2	
	YES	NO	YES	NO
Absentee Ballots .....	228	45	225	51
Afton Twp .....	60	68	56	70
Albion Twp .....	22	12	23	10
Chester Twp .....	19	19	21	17
Cresco - 1A .....	24	34	22	33
Cresco - 2 .....	72	111	65	117
Cresco - 3 .....	51	103	45	108
Forest City Twp .....	55	42	55	38
Howard Center Twp .....	14	20	13	21
Howard Twp .....	58	55	53	60
Jamestown Twp .....	23	11	22	11
New Oregon Twp .....	29	83	23	87
Oak Dale Twp .....	21	6	19	8
Paris Twp-1 .....	8	7	4	11
Paris Twp-2 .....	16	34	17	32
Riceville Corp .....	50	30	52	28
Saratoga Twp .....	30	21	31	21
Cresco 1-B Vernon Springs .....	33	69	36	66
<b>TOTAL</b> .....	<b>813</b>	<b>770</b>	<b>782</b>	<b>789</b>

# HUMBOLDT

Precinct	Amendment 1		Amendment 2	
	YES	NO	YES	NO
Absentee Ballots .....	294	118	295	114
Avery .....	20	17	20	16
Beaver .....	12	18	12	17
Corinth .....	42	20	42	20
Dakota City .....	43	37	41	37
Delana .....	41	48	39	44
Gilmore City .....	9	19	9	18
Grove .....	15	8	15	9
Humboldt .....	36	31	32	29
Humboldt-Ward 1 .....	113	89	102	94
Humboldt-Ward 2 .....	65	95	58	101
Humboldt-Ward 3 .....	89	88	86	88
Lake .....	27	23	25	21
Norway .....	24	24	19	29
Rutland .....	43	40	44	40
Vernon .....	38	19	34	23
Wacousta .....	24	18	25	18
Weaver .....	15	8	14	9
<b>TOTAL .....</b>	<b>950</b>	<b>720</b>	<b>912</b>	<b>727</b>

# IDA

Precinct	Amendment 1		Amendment 2	
	YES	NO	YES	NO
Absentee Ballots .....	165	31	160	36
Battle - W Logan .....	33	10	31	11
Blaine-Hayes .....	56	23	56	23
Corwin - E Logan .....	20	16	21	15
Galva-Silver Creek .....	76	45	79	42
Garfield-Grant .....	21	10	22	9
Griggs-Douglas .....	113	106	112	106
Maple .....	72	53	72	54
Ida Grove - 1 .....	44	45	42	46
Ida Grove - 2 .....	67	49	68	49
Ida Grove - 3 .....	29	27	28	27
<b>TOTAL .....</b>	<b>696</b>	<b>415</b>	<b>691</b>	<b>418</b>

# IOWA

Precinct	Amendment 1		Amendment 2	
	YES	NO	YES	NO
Absentee Ballots .....	388	81	393	80
Dayton .....	32	23	31	23
English-1 .....	31	41	33	40
English-2 .....	102	96	103	99
Fillmore .....	33	45	29	48
Greene .....	29	16	29	17
Hartford .....	66	93	63	94
Hartford-1 .....	29	25	29	24
Hilton .....	64	37	62	37
Honey Creek .....	28	19	27	20
Iowa .....	57	38	61	35
Lenox .....	126	158	122	159
Lincoln .....	18	18	16	19
Marengo .....	182	219	170	225
Pilot .....	31	40	32	39
Sumner .....	33	13	33	13
Troy .....	49	26	47	26
Washington .....	50	43	48	44

## IOWA (cont.)

Precinct	Amendment 1		Amendment 2	
	YES	NO	YES	NO
Williamsburg .....	159	251	157	254
York .....	23	18	22	17
<b>TOTAL</b> .....	<b>1,530</b>	<b>1,300</b>	<b>1,507</b>	<b>1,313</b>

## JACKSON

Precinct	Amendment 1		Amendment 2	
	YES	NO	YES	NO
Absentee Ballots .....	394	240	389	245
1st Pct-BE-BEC .....	134	367	124	350
2nd Pct-TDM .....	52	65	54	61
3rd Pct-PS-RI .....	39	93	37	89
4th Pct-BU-OC .....	32	60	33	57
5th Pct-BR-BO .....	62	75	59	76
6th Pct-FC-PE .....	69	75	67	74
7th Pct-MA-SF .....	92	128	87	132
8th Pct-JA-WA .....	45	87	44	87
9th Pct-FA-VB .....	115	189	100	196
10th Pct-1a .....	40	65	36	68
11th Pct-UN .....	47	85	46	78
12th Pct-MA1 .....	37	110	39	106
13th Pct-MA2 .....	36	103	30	106
14th Pct-MA3 .....	43	94	40	97
15th Pct-MA4 .....	42	153	41	153
16th Pct-MA5 .....	97	219	92	216
<b>TOTAL</b> .....	<b>1,376</b>	<b>2,208</b>	<b>1,318</b>	<b>2,191</b>

## JASPER

Precinct	Amendment 1		Amendment 2	
	YES	NO	YES	NO
Absentee Ballots .....	657	322	655	322
Buena Vista Twp .....	52	40	50	43
Clear Creek Twp .....	42	24	42	24
Colfax-Ward 1 .....	22	52	24	55
Colfax-Ward 2 .....	35	66	35	71
Colfax-Ward 3 .....	22	72	27	68
Des Moines Twp .....	162	125	154	134
Elk Creek Twp .....	48	19	48	20
Fairview Twp .....	177	210	165	231
Hickory Grove Twp .....	25	18	22	21
Independence Twp .....	86	116	83	125
Kellogg Twp .....	69	110	64	115
Lynn Grove Twp-Lynnville .....	65	18	63	20
Lynn Grove Twp-Sully .....	172	30	173	33
Malaka Twp .....	25	25	26	26
Mariposa Twp .....	19	13	20	12
Mound Prairie Twp .....	41	38	40	41
Newton City-W-1 - P1 .....	96	218	96	222
Newton City-W-1 - P2 .....	76	184	80	178
Newton City-W-2 - P1 .....	58	175	53	182
Newton City-W-2 - P2 .....	125	270	119	281
Newton City-W-3 - P1 .....	129	294	131	304
Newton City-W-3 - P2 .....	86	226	77	235
Newton City-W-4 - P1 .....	228	293	223	304
Newton City-W-4 - P2 .....	80	196	85	190
Newton Twp .....	101	170	95	177

## JASPER (cont.)

Precinct	Amendment 1		Amendment 2	
	YES	NO	YES	NO
Palo Alto Twp .....	69	75	64	81
Powesheik Twp .....	83	83	82	83
Richland Twp .....	68	6	71	5
Rock Creek Twp .....	78	47	79	47
Sherman Twp .....	37	40	33	44
Washington Twp .....	28	77	28	76
<b>TOTAL</b> .....	<b>3,061</b>	<b>3,652</b>	<b>3,007</b>	<b>3,770</b>

## JEFFERSON

Precinct	Amendment 1		Amendment 2	
	YES	NO	YES	NO
Absentee Ballots .....	460	156	453	167
Fairfield - 1 .....	138	123	128	127
Fairfield - 2 .....	50	35	50	35
Fairfield - 3 .....	55	84	51	83
Fairfield - 4 .....	78	93	74	91
Fairfield - 5 .....	106	123	100	120
Blackhawk-Polk .....	83	39	80	40
Buchanan-Cedar .....	102	60	102	56
Center .....	57	41	54	44
Liberty-Des Moines .....	51	50	47	52
Lockridge-Rd Prairie .....	80	54	81	54
Locust Grove .....	59	45	59	44
Walnut-Penn .....	66	60	63	60
<b>TOTAL</b> .....	<b>1,385</b>	<b>963</b>	<b>1,342</b>	<b>973</b>

## JOHNSON

Precinct	Amendment 1		Amendment 2	
	YES	NO	YES	NO
Absentee Ballots .....	1,960	2,643	1,953	2,664
Big Grove Twp .....	155	261	152	265
Cedar .....	50	66	49	67
Clear Creek .....	51	65	49	69
Coralville - 1 .....	86	186	81	190
Coralville - 2 .....	219	330	210	339
Coralville - 3 .....	30	68	33	67
Coralville - 4 .....	133	247	121	259
Fremont .....	90	119	90	118
Graham .....	42	58	40	60
Hardin .....	54	48	45	57
Iowa City - 1 .....	41	85	30	93
Iowa City - 2 .....	55	89	51	91
Iowa City - 3 .....	2	13	1	14
Iowa City - 4 .....	87	274	86	275
Iowa City - 5 .....	8	15	12	11
Iowa City - 6 .....	21	62	22	61
Iowa City - 7 .....	12	30	14	28
Iowa City - 8 .....	85	164	88	160
Iowa City - 9 .....	124	265	117	273
Iowa City -10 .....	37	89	33	94
Iowa City -11 .....	12	29	15	27
Iowa City -12 .....	94	195	97	193
Iowa City -13 .....	65	123	60	127
Iowa City -14 .....	99	218	100	218
Iowa City -15 .....	72	193	68	199
Iowa City -16 .....	129	220	123	225
Iowa City -17 .....	50	215	50	216

## JOHNSON (cont.)

Precinct	Amendment 1		Amendment 2	
	YES	NO	YES	NO
Iowa City -18 .....	48	210	47	213
Iowa City -19 .....	16	47	14	50
Iowa City -20 .....	24	70	22	71
Iowa City -21 .....	34	170	30	173
Iowa City -22 .....	79	191	77	193
Iowa City -23 .....	164	366	150	381
Iowa City -24 .....	109	271	104	280
Iowa City -25 .....	172	362	169	365
Jefferson .....	202	264	203	264
Liberty .....	56	128	53	132
Lincoln .....	12	10	12	11
Madison .....	33	40	32	41
Monroe .....	36	38	31	43
N Liberty .....	157	273	146	286
Newport .....	140	209	134	214
Oxford .....	69	107	67	107
Penn .....	170	257	169	259
Pleasant Valley .....	33	41	34	40
Scott .....	84	96	85	96
Sharon .....	34	44	35	43
Union .....	41	60	44	57
Univ Heights .....	62	103	57	108
Washington .....	40	22	38	24
West Lucas .....	41	43	40	45
<b>TOTAL</b> .....	<b>5,719</b>	<b>9,792</b>	<b>5,583</b>	<b>9,956</b>

## JONES

Precinct	Amendment 1		Amendment 2	
	YES	NO	YES	NO
Absentee Ballots .....	532	131	527	136
Anamosa 1-Cass .....	121	161	118	166
Anamosa 2-Fairview .....	104	108	99	113
Anamosa -3 .....	44	81	44	81
Anamosa 4-Jackson .....	95	136	85	145
Cascade-Richland-E Wash .....	52	61	48	64
Castle Grove .....	53	32	48	37
Center Junction-Madison .....	39	36	35	38
Greenfield-West .....	61	57	60	59
Monticello 1 - Lovell .....	151	121	149	125
Monticello -2 .....	66	96	66	96
Monticello 3-Richland West .....	63	89	64	88
Monticello -4 .....	60	73	60	73
Morley .....	28	27	28	27
Onslow-Clay .....	48	26	48	26
Oxford .....	67	54	64	55
Rome East-Hale .....	74	83	59	80
Wayne-Scotch Grove .....	98	66	95	69
Wyoming .....	58	48	60	46
<b>TOTAL</b> .....	<b>1,814</b>	<b>1,486</b>	<b>1,757</b>	<b>1,524</b>

## KEOKUK

Precinct	Amendment 1		Amendment 2	
	YES	NO	YES	NO
Absentee Ballots .....	261	95	253	93
Adams .....	55	46	52	47
Benton-Steady Run .....	59	74	59	74
East Lafayette .....	75	74	71	77
East-West Lancaster .....	22	32	20	32

## KEOKUK (cont.)

Precinct	Amendment 1		Amendment 2	
	YES	NO	YES	NO
English River-Liberty .....	61	55	59	56
Jackson .....	34	32	34	33
Lafayette-Clear Creek .....	38	46	37	46
Prairie .....	26	19	25	20
Richland .....	59	71	53	77
Sig/Plank-Van Buren .....	55	49	56	50
Sigourney -1st .....	28	36	27	37
Sigourney -2nd .....	24	44	22	44
Sigourney -3rd .....	34	25	32	28
Sigourney -4th .....	33	65	33	65
Warren .....	27	22	23	26
What Cheer-Washington .....	35	53	34	53
<b>TOTAL</b> .....	<b>926</b>	<b>838</b>	<b>890</b>	<b>858</b>

## KOSSUTH

Precinct	Amendment 1		Amendment 2	
	YES	NO	YES	NO
Absentee Ballots .....	378	137	372	143
AL 1 - Cr. ....	130	197	120	203
AL 2 - Cr. IV-PC. ....	132	189	128	194
AL -3 .....	73	122	73	120
AL 4-Cresco-Union .....	77	144	72	150
Bancroft-Ransley .....	43	77	36	78
Buffalo-German .....	91	61	80	67
Burt-Union .....	46	65	44	70
Eagle-Grant-HS. SW. ....	81	51	76	51
Fenton 1 - Seneca .....	29	42	30	38
Fenton 2 .....	24	41	21	44
Garfield .....	28	18	25	17
Greenwood .....	15	14	17	13
Hebron-LY 1-Lincoln .....	41	33	42	32
Ledyard 2 .....	16	27	16	26
Lotts Creek-Win. ....	18	22	17	21
Lu Verne-Sherman .....	31	51	32	47
Plum Creek-Portland .....	20	18	18	19
Prairie-Wesley .....	82	95	80	88
Riverdale .....	18	40	23	37
Springfield .....	2	11	2	11
Whittemore .....	49	78	47	73
<b>TOTAL</b> .....	<b>1,424</b>	<b>1,533</b>	<b>1,370</b>	<b>1,542</b>

## LEE

Precinct	Amendment 1		Amendment 2	
	YES	NO	YES	NO
Absentee Ballots .....	532	671	528	654
Cedar/Marion Twps & Houghton/St. Paul. ....	54	50	53	48
Charleston/Van Buren Twps .....	65	49	58	52
Denmark Twp .....	41	77	38	74
Dex Moines Twp .....	27	42	27	42
Donnellson Franklin & Harrison .....	104	122	102	121
Fort Madison - Ward 1 .....	53	119	47	115
Fort Madison - Ward 2 .....	51	135	49	125
Fort Madison - Ward 3 .....	64	154	57	149
Fort Madison - Ward 4 .....	54	120	44	122
Fort Madison - Ward 5/Madison Twp .....	25	107	27	92
Green Bay Twp .....	30	52	28	53



# LEE (cont.)

Precinct	Amendment 1		Amendment 2	
	YES	NO	YES	NO
Jackson Twp .....	59	51	49	62
Jefferson Twp .....	20	53	17	53
Keokuk - Ward 1 .....	60	99	54	100
Keokuk - Ward 2 .....	10	57	11	54
Keokuk - Ward 3 .....	48	85	40	88
Keokuk - Ward 4 .....	28	74	26	75
Keokuk - Ward 5 .....	100	160	102	156
Keokuk - Ward 6 .....	51	136	49	137
Keokuk - Ward 7 .....	111	139	106	141
Montrose Twp & Montrose City .....	76	126	76	123
P. Ridge/West Point Twp & West Point City .....	64	140	65	140
Washington Twp .....	115	86	109	88
<b>TOTAL</b> .....	<b>1,842</b>	<b>2,904</b>	<b>1,762</b>	<b>2,864</b>

# LINN

Precinct	Amendment 1		Amendment 2	
	YES	NO	YES	NO
Absentee Ballots .....	3,863	1,635	3,851	1,649
Bertram Township .....	174	202	167	210
Boulder Township .....	44	28	36	36
Brown Township .....	168	155	159	164
Buffalo Township .....	25	42	22	44
Cedar Rapids - 01 .....	33	63	33	63
Cedar Rapids - 02 .....	51	186	52	183
Cedar Rapids - 03 .....	139	270	134	274
Cedar Rapids - 04 .....	111	267	109	266
Cedar Rapids - 05 .....	247	254	235	262
Cedar Rapids - 06 .....	190	261	191	260
Cedar Rapids - 07 .....	163	311	160	311
Cedar Rapids - 08 .....	150	278	148	278
Cedar Rapids - 09 .....	160	269	155	273
Cedar Rapids - 10 .....	193	276	190	275
Cedar Rapids - 11 .....	67	139	62	143
Cedar Rapids - 12 .....	144	297	141	299
Cedar Rapids - 13 .....	58	73	52	78
Cedar Rapids - 14 .....	232	291	218	303
Cedar Rapids - 15 .....	228	392	221	400
Cedar Rapids - 16 .....	265	354	247	368
Cedar Rapids - 17 .....	145	237	128	254
Cedar Rapids - 18 .....	102	157	97	157
Cedar Rapids - 19 .....	72	190	78	184
Cedar Rapids - 20 .....	93	224	94	221
Cedar Rapids - 21 .....	82	182	77	185
Cedar Rapids - 22 .....	59	91	54	95
Cedar Rapids - 23 .....	22	35	22	35
Cedar Rapids - 24 .....	102	202	99	207
Cedar Rapids - 25 .....	47	132	48	131
Cedar Rapids - 26 .....	98	266	100	266
Cedar Rapids - 27 .....	108	312	108	308
Cedar Rapids - 28 .....	124	184	112	194
Cedar Rapids - 29 .....	181	357	168	365
Cedar Rapids - 30 .....	168	238	154	254
Cedar Rapids - 31 .....	143	251	122	267
Cedar Rapids - 32 .....	149	295	133	309
Cedar Rapids - 33 .....	125	206	118	209
Cedar Rapids - 34 .....	180	349	166	360
Cedar Rapids - 35 .....	71	207	69	209
Cedar Rapids - 36 .....	55	133	52	136
Cedar Rapids - 37 .....	151	259	146	255
Cedar Rapids - 38 .....	74	170	65	176
Cedar Rapids - 39 .....	155	166	146	176

## LINN (cont.)

Precinct	Amendment 1		Amendment 2	
	YES	NO	YES	NO
Cedar Rapids - 40 .....	176	280	172	284
Cedar Rapids - 41 .....	234	372	225	380
Cedar Rapids - 42 .....	468	515	441	538
Cedar Rapids - 43 .....	187	290	180	293
Clinton .....	104	147	106	143
College .....	76	68	73	72
Fairfax .....	172	229	170	229
Fayette .....	61	93	58	95
Franklin Is .....	131	288	122	297
Grant .....	98	100	91	107
Hiawatha - 1 .....	114	203	106	212
Hiawatha - 2 .....	163	213	156	222
Jackson .....	111	106	104	111
Linn .....	67	64	62	66
Linn Mar .....	221	150	212	158
Maine .....	112	128	105	135
Mar 1-1 .....	102	187	100	187
Mar 1-2 .....	92	204	94	201
Mar 2-1 .....	267	293	266	295
Mar 2-2 .....	166	253	160	261
Mar 3-1 .....	85	131	81	135
Mar 3-2 .....	160	248	148	257
Mar 4-1 .....	206	276	194	285
Mar 4-2 .....	187	242	183	246
Monroe - 1 .....	257	170	242	184
Monroe - 2 .....	124	152	126	150
Mt Vernon North .....	110	225	100	231
Mt Vernon South .....	92	204	91	207
Otter Creek .....	125	114	126	111
Purnam .....	92	135	93	131
Robins .....	139	166	137	166
Spring Grove .....	63	38	65	36
Squaw Creek .....	67	64	66	65
Washington .....	208	224	205	224
<b>TOTAL</b> .....	<b>14,248</b>	<b>17,458</b>	<b>13,799</b>	<b>17,806</b>

## LOUISA

Precinct	Amendment 1		Amendment 2	
	YES	NO	YES	NO
Absentee Ballots .....	286	52	280	59
Col Jct-CN-OA .....	120	144	118	146
Eliot .....	34	39	31	42
Gry-ND .....	65	86	63	88
MS- MR .....	63	74	57	77
WAP City .....	164	116	154	126
West Louisa .....	104	89	100	92
WPPL .....	81	37	79	37
<b>TOTAL</b> .....	<b>917</b>	<b>637</b>	<b>882</b>	<b>667</b>

## LUCAS

Precinct	Amendment 1		Amendment 2	
	YES	NO	YES	NO
Absentee Ballots .....	184	75	179	77
Chariton-1st Ward .....	69	99	62	104
Chariton-2nd Ward .....	56	72	52	79
Chariton-3rd Ward .....	67	97	59	97
Derby .....	37	32	38	32

## LUCAS (cont.)

Precinct	Amendment 1		Amendment 2	
	YES	NO	YES	NO
Extension .....	98	63	95	66
Lucas .....	34	42	34	41
Russell .....	77	61	74	64
Williamson .....	57	69	60	66
<b>TOTAL</b> .....	<b>679</b>	<b>610</b>	<b>653</b>	<b>626</b>

## LYON

Precinct	Amendment 1		Amendment 2	
	YES	NO	YES	NO
Absentee Ballots .....	287	78	291	78
Doon .....	86	24	85	25
George .....	21	20	22	18
George .....	99	61	96	62
Inwood .....	111	29	108	28
Larchwood .....	72	44	71	40
Lester .....	48	19	48	18
Little Rock .....	35	19	37	18
Rock Rapids .....	112	69	108	72
Rock Rapids .....	158	114	150	120
<b>TOTAL</b> .....	<b>1,029</b>	<b>477</b>	<b>1,016</b>	<b>479</b>

## MADISON

Precinct	Amendment 1		Amendment 2	
	YES	NO	YES	NO
Absentee Ballots .....	282	115	276	120
Crawford .....	26	41	26	41
Douglas .....	35	27	33	30
Grand River .....	32	17	32	17
Jackson .....	27	13	28	13
Jefferson .....	55	24	52	22
Lee .....	42	38	41	39
Lincoln .....	53	37	49	40
Madison .....	120	71	116	76
Monroe .....	26	7	27	6
Ohio .....	48	69	54	64
Penn .....	39	20	38	20
Scott .....	37	33	39	33
South .....	74	95	73	96
Union .....	21	28	18	30
Walnut .....	22	26	26	25
Webster .....	21	11	22	11
Winterset -1 .....	64	62	64	61
Winterset -2 .....	87	101	85	103
Winterset -3 .....	97	100	88	103
Winterset -4 .....	54	62	48	66
<b>TOTAL</b> .....	<b>1,262</b>	<b>997</b>	<b>1,235</b>	<b>1,016</b>

## MAHASKA

Precinct	Amendment 1		Amendment 2	
	YES	NO	YES	NO
Absentee Ballots	632	296	639	302
Adams	49	25	48	24
Black Oak	114	27	116	27
Cedar	71	75	75	72
E. W. DM-Jefferson	71	56	74	54
Garfield	83	67	94	56
Harrison	48	20	47	17
Lincoln	89	52	89	51
Monroe-White Oak	56	37	55	38
Oskaloosa-#1	101	142	96	144
Oskaloosa-#2	86	97	91	88
Oskaloosa-#3	174	176	165	182
Oskaloosa-#4	205	210	189	223
Pleasant Grove-Union	35	22	35	21
Prune	115	80	114	74
Richland	68	12	68	13
Spring Creek	78	62	84	54
University Park	43	24	39	29
<b>TOTAL</b>	<b>2,118</b>	<b>1,480</b>	<b>2,118</b>	<b>1,469</b>

## MARION

Precinct	Amendment 1		Amendment 2	
	YES	NO	YES	NO
Absentee Ballots	966	213	972	223
Dallas	55	130	60	139
Franklin	18	8	16	10
Harvey	7	21	13	23
Indiana	36	27	39	30
Knoxville -1	49	110	42	122
Knoxville -2	99	107	100	111
Knoxville -3	59	109	74	134
Knoxville -4	52	61	53	71
Knoxville Twp	90	99	101	112
Lake Prairie	96	48	94	61
Liberry	27	41	31	46
Pella -1	172	103	169	113
Pella -2	228	94	257	101
Pella -3	242	149	251	161
Pella -4	79	41	84	45
Pleasant Grove	84	144	75	149
Red Rock	22	22	20	28
Summit	54	18	61	21
Tracy	13	12	17	13
Union	16	27	15	28
Washington	26	27	24	27
<b>TOTAL</b>	<b>2,490</b>	<b>1,611</b>	<b>2,568</b>	<b>1,768</b>

## MARSHALL

Precinct	Amendment 1		Amendment 2	
	YES	NO	YES	NO
Absentee Ballots	1,049	385	1,028	407
Marshalltown -W1 P1	95	164	88	168
Marshalltown -W1 P2	91	115	94	112
Marshalltown -W2 P1	158	198	153	199
Marshalltown -W2 P2	229	274	213	287
Marshalltown -W3 P1	178	205	171	214
Marshalltown -W3 P2	304	255	290	265

## MARSHALL (cont.)

Precinct	Amendment 1		Amendment 2	
	YES	NO	YES	NO
Marshalltown -W4 P1 .....	148	206	146	215
Marshalltown -W4 P2 .....	196	204	188	212
Bangor-Liscomb .....	71	40	65	45
Eden-Logan-Washington .....	131	134	126	138
Green Castle .....	89	71	86	73
Iowa-Marietta .....	92	70	90	71
Jefferson .....	68	48	70	47
LeGrand .....	106	92	95	100
Liberty-Minerva .....	81	49	82	45
Marion-Vienna .....	108	84	108	83
State Center .....	112	88	111	90
Taylor .....	52	29	48	31
Timber Creek .....	99	70	95	73
<b>TOTAL</b> .....	<b>3,457</b>	<b>2,781</b>	<b>3,347</b>	<b>2,875</b>

## MILLS

Precinct	Amendment 1		Amendment 2	
	YES	NO	YES	NO
Absentee Ballots .....	288	59	278	68
Henderson .....	49	18	47	18
Center .....	26	18	28	16
Emerson-Indian Creek .....	34	28	38	27
Glenwood-Ward 1 .....	61	45	63	43
Glenwood-Ward 2 .....	63	49	63	48
Glenwood-Ward 3 .....	67	76	68	76
Hastings-Indian Creek .....	25	15	23	18
Malvern-Silver Creek .....	58	46	58	45
Mineola-Oak .....	43	17	41	18
Pacific Jet-Plattville .....	30	30	33	27
Rawles-Lyon-Tabor .....	21	14	21	14
Silver City-Ingraham .....	33	10	28	13
Strahan .....	41	14	41	14
West Oak-St Mary .....	42	25	37	30
<b>TOTAL</b> .....	<b>881</b>	<b>464</b>	<b>867</b>	<b>475</b>

## MITCHELL

Precinct	Amendment 1		Amendment 2	
	YES	NO	YES	NO
Absentee Ballots .....	313	79	306	83
Burr Oak Liberty .....	31	16	30	17
Carpenter-Otranto-Newburg .....	60	45	52	53
Cedar .....	55	21	52	24
Douglas East Lincoln .....	39	23	37	25
Mitchell Rock .....	63	40	63	40
Osage West Lincoln .....	24	28	23	29
Osage-Ward 1 .....	93	83	85	82
Osage-Ward 2 .....	97	89	92	93
Osage-Ward 3 .....	52	61	46	64
Osage-Ward 4 .....	83	87	79	86
Riceville-Jenkins-Wayne .....	82	72	78	77
St Ansgar-Union .....	145	135	132	133
Stacyville-Union .....	69	69	63	70
<b>TOTAL</b> .....	<b>1,206</b>	<b>848</b>	<b>1,138</b>	<b>876</b>

## MONONA

Precinct	Amendment 1		Amendment 2	
	YES	NO	YES	NO
Absentee Ballots .....	112	45	109	45
Ashton-Lincoln North .....	14	12	14	12
Belvidere-Sioux (Turin) .....	15	22	16	22
Center-Kennebec (Castana) .....	34	41	37	38
Cooper-Maple .....	26	24	23	27
Fairview-Lake .....	35	6	32	8
Franklin-Lincoln South .....	16	27	14	27
Grant (Rodney) .....	18	12	16	13
Jordan-Soldier (Soldier City) .....	16	45	17	42
Mapleton .....	81	118	70	128
Onawa-Ward 1 .....	17	26	16	25
Onawa-Ward 2 .....	36	57	32	57
Onawa-Ward 3 .....	44	72	45	68
Onawa-Ward 4 .....	15	31	17	27
Sherman (Blencoe) .....	15	43	14	41
Spg. Valley-Willow-Moorehd .....	24	42	22	42
St. Clair-Ute .....	42	66	40	57
Whiting-West Fork .....	22	49	25	49
<b>TOTAL .....</b>	<b>582</b>	<b>738</b>	<b>559</b>	<b>728</b>

## MONROE

Precinct	Amendment 1		Amendment 2	
	YES	NO	YES	NO
Absentee Ballots .....	176	106	178	108
Albia-Ward 1 .....	65	120	64	124
Albia-Ward 2 .....	82	144	82	140
Albia-Ward 3 .....	56	106	56	110
Albia-Ward 4 .....	73	123	69	124
Guilford-Franklin Twps .....	28	59	36	54
Melrose/Jackson-Wayne Tw .....	52	85	53	83
Monroe-Urbana Twps .....	47	49	46	47
Troy-Mantua Twps .....	105	150	111	153
Lovilia/Cedar-Wayne Twps .....	86	149	90	140
Bluff Creek-Pleasant Twps .....	36	31	36	30
<b>TOTAL .....</b>	<b>806</b>	<b>1,122</b>	<b>821</b>	<b>1,113</b>

## MONTGOMERY

Precinct	Amendment 1		Amendment 2	
	YES	NO	YES	NO
Absentee Ballots .....	263	62	243	68
East Twp-Vilisca City .....	80	125	77	121
Elliot-Pilot Grove Twps .....	52	15	49	18
Frank-Scott Twp-Sinton Cr .....	84	76	86	72
Grant City-Douglas Twp .....	25	4	25	4
Grfld W-Grant Twp-Colburg .....	62	31	62	32
Lincoln .....	27	6	26	5
Rd Oak Twp-Polk 102A-103 .....	44	30	42	29
Red Oak-Ward 1 .....	62	55	57	58
Red Oak-Ward 2 .....	85	86	83	80
Red Oak-Ward 3 .....	128	128	133	124
Sherman Twp .....	8	3	8	3
Washington Twp .....	17	20	16	20
<b>TOTAL .....</b>	<b>937</b>	<b>641</b>	<b>907</b>	<b>634</b>

# MUSCATINE

Precinct	Amendment 1		Amendment 2	
	YES	NO	YES	NO
Absentee Ballots .....	841	332	836	335
Albion .....	160	93	151	102
Alder .....	21	13	18	15
Andover .....	78	67	64	80
Arden .....	47	30	41	36
Ashton .....	53	30	53	31
Aurora .....	44	33	41	37
Montpelier .....	59	49	56	51
Boscawen .....	30	37	31	37
Muscataine - 1 .....	224	212	209	224
Muscataine - 2 .....	148	154	138	159
Muscataine - 3 .....	77	115	72	121
Muscataine - 4 .....	74	97	71	92
Muscataine - 5 .....	68	83	59	92
Muscataine - 6 .....	244	239	219	267
Muscataine - 7 .....	76	104	73	105
Muscataine - 8 .....	42	93	38	96
Muscataine - 9 .....	99	152	87	163
Muscataine - 10 .....	105	130	105	125
Drano .....	25	28	24	30
Pike .....	54	56	51	52
Seventy-Six .....	45	39	44	41
Sweetland .....	134	116	124	127
Wapsie .....	64	22	64	22
West Liberty .....	105	148	101	148
Wilton City .....	146	223	142	221
Wilton Rural .....	42	32	40	33
<b>TOTAL</b> .....	<b>3,105</b>	<b>2,727</b>	<b>2,952</b>	<b>2,842</b>

# O'BRIEN

Precinct	Amendment 1		Amendment 2	
	YES	NO	YES	NO
Absentee Ballots .....	322	87	309	94
Baker .....	25	8	23	8
Caledonia .....	14	11	15	9
Carroll .....	34	16	31	18
Center .....	20	13	17	15
Dale .....	10	27	9	29
Floyd .....	24	4	24	5
Franklin .....	17	9	16	10
Grant .....	13	17	12	17
Hartley .....	14	13	13	14
Omega .....	130	111	127	108
Highland .....	25	25	23	25
Liberty .....	23	29	24	26
Lincoln .....	27	12	27	11
Sanborn .....	147	95	139	94
Sheldon-Ward 1 .....	199	106	172	116
Sheldon-Ward 2 .....	71	65	72	63
Sheldon-Ward 3 .....	96	63	92	67
Summit .....	82	104	72	104
Union .....	76	89	71	92
Waterman .....	57	60	60	57
<b>TOTAL</b> .....	<b>1,426</b>	<b>964</b>	<b>1,348</b>	<b>982</b>

## OSCEOLA

Precinct	Amendment 1		Amendment 2	
	YES	NO	YES	NO
Absentee Ballots .....	165	26	163	27
Ashten .....	68	51	71	44
Harris .....	44	10	38	12
Hi View .....	54	44	56	38
May City .....	27	8	26	9
Melvin .....	42	22	39	16
Ocheyedan .....	97	53	97	53
Sibley-Ward 1 .....	30	24	31	23
Sibley-Ward 2 .....	49	39	41	42
Sibley-Ward 3 .....	61	59	61	53
<b>TOTAL</b> .....	<b>637</b>	<b>336</b>	<b>623</b>	<b>317</b>

## PAGE

Precinct	Amendment 1		Amendment 2	
	YES	NO	YES	NO
Absentee Ballots .....	436	105	437	110
Bethesda .....	59	30	60	30
Clarinda-Ward 1 .....	143	121	133	133
Clarinda-Ward 2 .....	149	141	154	139
Clarinda-Ward 3 .....	189	156	184	160
Coin .....	131	53	134	47
Crestland .....	106	48	108	46
Essex .....	125	59	128	57
Page .....	189	89	186	86
Shambaugh .....	126	108	124	113
Shenandoah-Ward 1 .....	171	89	167	99
Shenandoah-Ward 2 .....	222	140	229	133
Shenandoah-Ward 3 .....	271	182	254	186
<b>TOTAL</b> .....	<b>2,317</b>	<b>1,321</b>	<b>2,298</b>	<b>1,339</b>

## PALO ALTO

Precinct	Amendment 1		Amendment 2	
	YES	NO	YES	NO
Absentee .....	211	55	210	58
Booth Township .....	11	6	11	6
Ellington Township .....	17	10	16	10
Emmetsburg Twsp-South .....	7	10	8	8
Emmetsburg-Ward 1 .....	70	68	66	69
Emmetsburg-Ward 2 .....	69	96	64	98
Emmetsburg-Ward 3 .....	25	72	25	69
Emmetsburg-Ward 4 .....	35	69	36	66
Fairfield Township .....	26	22	27	22
Fern Valley Twsp North .....	11	4	12	2
Fern Valley Twsp South .....	12	17	13	16
Freedom Township .....	19	17	19	15
Great Oak Township .....	13	16	13	16
Highland Township .....	68	50	65	49
Independence Township .....	10	14	12	14
Lost Island Township .....	20	17	18	19
Nevada Township .....	6	3	6	3
Rush Lake Township .....	60	38	58	34
Silver Lake Township .....	48	18	48	13
Vernon Township .....	13	6	13	5
Walnut Township .....	62	80	60	75
West Bend Township .....	85	53	79	55
<b>TOTAL</b> .....	<b>898</b>	<b>741</b>	<b>879</b>	<b>722</b>



## PLYMOUTH

Precinct	Amendment 1		Amendment 2	
	YES	NO	YES	NO
Absentee Ballots .....	558	97	565	95
Portland .....	117	63	106	62
Henry Garfield Kingsley .....	93	64	87	64
Hungerford Lincoln .....	161	52	140	72
Perry .....	58	26	57	27
Le Mars - 1 .....	171	125	172	120
Le Mars - 2 .....	196	119	191	124
Le Mars - 3 .....	102	67	107	63
Hancock .....	24	16	20	16
Preston Grant .....	50	14	51	11
America Elgin .....	88	17	84	18
Remsen Fredonia Meadow .....	65	30	59	34
Marion Twp .....	127	74	119	72
Johnson Washington .....	54	19	55	19
Sioux Westfield .....	47	38	43	40
Liberty Plymouth .....	91	50	93	50
Elkhorn Stanton .....	42	26	39	29
<b>TOTAL .....</b>	<b>2,044</b>	<b>897</b>	<b>1,988</b>	<b>916</b>

## POCAHONTAS

Precinct	Amendment 1		Amendment 2	
	YES	NO	YES	NO
Absentee Ballots .....	177	45	178	42
Belly Lizz S Lincoln Palm .....	75	36	74	36
Cedar Colfax Fonda .....	70	37	68	36
Cummins N Sherman Havelock .....	36	32	31	31
Des Moines N Garfield Rolfe .....	51	57	48	60
Dover S Marshall Varina .....	34	24	36	23
Grant S Sherman .....	25	23	21	25
Lake S Garfield Gilmore City .....	38	27	38	28
Pocahontas-1 .....	103	143	97	137
Pocahontas 2-Center-S Roos-N Len .....	22	17	24	14
Powhatan N Roosevelt Plover .....	21	15	22	13
Swan Lake N Marshall Laurens .....	107	99	108	91
<b>TOTAL .....</b>	<b>759</b>	<b>555</b>	<b>745</b>	<b>536</b>

## POLK

Precinct	Amendment 1		Amendment 2	
	YES	NO	YES	NO
Absentee Ballots .....	5,547	2,805	5,432	2,918
Alleman-Sheldahl .....	103	61	101	62
Allen-1 .....	46	42	47	41
Altoona-1 .....	163	248	147	259
Altoona-2 .....	229	266	223	272
Altoona-3 .....	127	141	121	148
Ankeny-1 .....	190	176	170	196
Ankeny-2 .....	263	279	238	306
Ankeny-3 .....	299	298	268	332
Ankeny-4 .....	331	303	297	337
Ankeny-5 .....	266	370	236	397
Ankeny-6 .....	370	299	354	315
Bondurant-1 .....	97	114	92	120
Clay-1 .....	69	78	72	76
Clive-1 .....	125	141	126	139
Clive-2 .....	220	212	209	225
Clive-3 .....	485	354	460	380
Crocker-1 .....	233	275	223	284
Delaware-1 .....	97	94	92	101

# POLK (cont.)

Precinct	Amendment 1		Amendment 2	
	YES	NO	YES	NO
Delaware-2	39	79	43	78
Delaware-3	83	128	80	132
Des Moines - 1	69	234	73	228
Des Moines - 2	114	278	118	270
Des Moines - 3	58	161	54	165
Des Moines - 4	65	157	60	161
Des Moines - 5	98	164	85	178
Des Moines - 6	69	141	68	141
Des Moines - 7	74	143	68	148
Des Moines - 8	112	199	102	207
Des Moines - 9	101	135	94	143
Des Moines -10	119	166	110	175
Des Moines -11	113	177	115	177
Des Moines -12	156	207	142	222
Des Moines -13	100	144	90	155
Des Moines -14	108	195	101	201
Des Moines -15	95	145	88	153
Des Moines -16	147	218	134	228
Des Moines -17	135	289	128	296
Des Moines -18	112	185	107	190
Des Moines -19	107	214	104	213
Des Moines -20	66	130	65	128
Des Moines -21	50	109	48	112
Des Moines -22	64	99	59	104
Des Moines -23	63	122	68	118
Des Moines -24	90	153	86	157
Des Moines -25	39	88	40	88
Des Moines -26	67	157	64	161
Des Moines -27	97	179	91	185
Des Moines -28	106	161	100	168
Des Moines -29	151	226	146	234
Des Moines -30	89	202	91	200
Des Moines -31	78	156	73	160
Des Moines -32	98	161	93	166
Des Moines -33	76	132	74	134
Des Moines -34	37	59	38	58
Des Moines -35	58	136	56	139
Des Moines -36	33	103	32	101
Des Moines -37	21	56	18	56
Des Moines -38	26	50	26	51
Des Moines -39	19	37	19	37
Des Moines -40	26	81	25	81
Des Moines -41	24	28	19	32
Des Moines -42	9	36	10	35
Des Moines -43	5	36	4	37
Des Moines -44	9	61	11	60
Des Moines -45	18	53	16	55
Des Moines -46	209	287	188	306
Des Moines -47	118	208	99	224
Des Moines -48	66	188	58	197
Des Moines -49	146	257	131	274
Des Moines -50	124	197	112	204
Des Moines -51	117	175	102	189
Des Moines -52	92	118	91	121
Des Moines -53	87	211	72	225
Des Moines -54	92	244	82	256
Des Moines -55	39	101	34	105
Des Moines -56	25	34	25	33
Des Moines -57	29	89	26	89
Des Moines -58	31	136	29	136
Des Moines -59	93	160	90	163
Des Moines -60	15	75	18	72
Des Moines -61	63	99	56	102
Des Moines -62	5	30	5	30
Des Moines -63	48	91	47	91
Des Moines -64	36	112	34	113
Des Moines -65	17	40	16	41

# POLK (cont.)

Precinct	Amendment 1		Amendment 2	
	YES	NO	YES	NO
Des Moines -66	17	93	19	91
Des Moines -67	107	201	97	210
Des Moines -68	76	213	63	225
Des Moines -69	128	236	123	246
Des Moines -70	148	275	133	291
Des Moines -71	171	244	151	266
Des Moines -72	18	37	16	39
Des Moines -73	130	284	120	294
Des Moines -74	238	357	202	392
Des Moines -75	135	194	123	206
Des Moines -76	157	213	140	229
Des Moines -77	53	175	52	172
Des Moines -78	38	124	36	126
Des Moines -79	78	136	74	140
Des Moines -80	67	172	60	177
Des Moines -81	84	157	77	164
Des Moines -82	51	108	49	111
Des Moines -83	59	115	57	118
Des Moines -84	75	171	76	169
Des Moines -85	51	148	49	149
Des Moines -86	119	161	117	163
Des Moines -87	130	176	123	184
Des Moines -88	58	95	52	103
Des Moines -89	112	209	107	213
Des Moines -90	97	194	90	199
Des Moines -91	89	179	88	182
Des Moines -92	89	128	76	139
Des Moines -93	127	214	116	228
Des Moines -94	68	170	69	170
Des Moines -95	61	146	61	146
Des Moines -96	99	142	89	153
Des Moines -97	215	257	200	270
Des Moines -98	122	175	112	189
Des Moines -99	194	290	175	302
Douglas-1	112	63	109	67
Elkhart-1	117	76	109	84
Four Mile-1	198	165	196	166
Franklin-1	95	91	93	94
Grimes-1	237	227	229	240
Jefferson-1	114	87	111	89
Johnston-1	268	216	244	241
Johnston-2	371	296	347	318
Mitchellville-1	134	182	114	201
Pleasant Hill-1	155	172	151	175
Pleasant Hill-2	170	175	180	169
Polk City-1	176	192	171	194
Runnells-1	123	122	125	120
Saylor-1	53	101	51	101
Saylor-2	136	179	129	186
Saylor-3	138	178	135	181
Union-1	23	35	23	35
Urbandale - 1	247	237	223	260
Urbandale - 2	237	232	223	248
Urbandale - 3	147	222	147	226
Urbandale - 4	173	175	168	182
Urbandale - 5	256	269	244	279
Urbandale - 6	257	201	243	215
Urbandale - 7	269	230	259	240
Urbandale - 8	302	237	278	261
Urbandale - 9	164	191	157	199
Urbandale -10	233	149	223	161
Washington-1	41	25	40	26
Webster-1	56	47	51	51
West Des Moines -Ward 1 Pct 1	134	218	119	232
West Des Moines -Ward 1 Pct 2	88	144	80	148
West Des Moines -Ward 1 Pct 3	286	245	268	265
West Des Moines -Ward 1 Pct 4	127	174	122	179
West Des Moines -Ward 2 Pct 1	231	213	214	230

## POLK (cont.)

Precinct	Amendment 1		Amendment 2	
	YES	NO	YES	NO
West Des Moines - Ward 2 Pct 2 .....	168	207	158	216
West Des Moines - Ward 2 Pct 3 .....	195	166	183	178
West Des Moines - Ward 2 Pct 4 .....	295	265	268	288
West Des Moines - Ward 3 Pct 1 .....	330	291	306	316
West Des Moines - Ward 3 Pct 2 .....	508	436	464	481
West Des Moines - Ward 3 Pct 3 .....	152	114	142	125
West Des Moines - Ward 3 Pct 4 .....	300	382	277	404
Windsor Heights-1 .....	134	183	117	199
Windsor Heights-2 .....	200	198	172	226
Windsor Heights-3 .....	155	207	136	224
<b>TOTAL .....</b>	<b>25,971</b>	<b>30,382</b>	<b>24,550</b>	<b>31,773</b>

## POTTAWATTAMIE

Precinct	Amendment 1		Amendment 2	
	YES	NO	YES	NO
Absentee Ballots .....	1,170	483	1,175	467
Armory-Garner South .....	101	87	99	89
Belknap-Center Twp .....	142	53	137	60
Boomer .....	29	5	30	4
Carson Twp .....	77	48	76	46
Carter Lake .....	112	138	109	138
Council Bluffs - 1 .....	56	83	57	78
Council Bluffs - 2 .....	54	84	54	82
Council Bluffs - 3 .....	70	93	68	93
Council Bluffs - 4 .....	36	69	40	63
Council Bluffs - 5 .....	57	94	63	88
Council Bluffs - 6 .....	57	57	64	51
Council Bluffs - 7 .....	123	133	125	129
Council Bluffs - 8 .....	76	73	82	65
Council Bluffs - 9 .....	111	173	109	175
Council Bluffs -10 .....	145	187	135	195
Council Bluffs -11 .....	95	121	92	120
Council Bluffs -12 .....	47	82	53	76
Council Bluffs -13 .....	47	39	47	39
Council Bluffs -14 .....	21	17	19	19
Council Bluffs -15 .....	40	49	37	51
Council Bluffs -16 .....	17	39	17	39
Council Bluffs -17 .....	60	88	64	84
Council Bluffs -18 .....	54	70	58	66
Council Bluffs -19 .....	32	33	36	30
Council Bluffs -20 .....	125	141	119	147
Council Bluffs -21 .....	52	73	50	76
Council Bluffs -22 .....	79	73	78	73
Council Bluffs -23 .....	44	58	45	57
Crescent Twp .....	50	40	47	43
N Garner Agriland Ins .....	94	73	89	77
Grove .....	26	7	24	9
Hardin Twp .....	51	28	50	29
Hazel Dell Twp .....	44	33	45	32
James-Valley Twp .....	66	31	68	30
Keg-Silver Creek Twp .....	103	53	103	51
Knox Rwp .....	103	86	104	86
Lake .....	50	38	52	35
Layton Twp .....	55	69	58	66
Lewis - 1 .....	155	126	148	137
Lewis - 2 .....	119	109	128	102
Lincoln .....	9	13	8	14
Macedonia Twp .....	59	15	60	13
Minden Twp .....	43	41	42	42
Neola Twp .....	57	64	53	65

## POTTAWATTAMIE (cont.)

Precinct	Amendment 1		Amendment 2	
	YES	NO	YES	NO
Norwalk Twp .....	38	60	38	60
Pleasant .....	24	15	22	17
Rockford .....	22	11	25	7
Washington .....	29	4	30	2
Waveland .....	28	13	27	12
Wright .....	11	4	11	4
York .....	36	6	35	7
<b>TOTAL</b> .....	<b>4,401</b>	<b>3,682</b>	<b>4,405</b>	<b>3,640</b>

## POWESHIEK

Precinct	Amendment 1		Amendment 2	
	YES	NO	YES	NO
Absentee Ballots .....	374	104	373	110
Bear Creek .....	121	100	117	96
Chester .....	31	12	31	11
Deep River .....	40	29	42	29
Grant .....	65	25	61	26
Grinell - 1 .....	109	205	99	212
Grinell - 2 .....	195	234	186	237
Grinell - 3 .....	85	119	85	121
Grinell - 4 .....	108	149	106	150
Jackson .....	38	20	39	19
Jefferson .....	27	24	26	23
Lincoln .....	24	18	26	18
Madison .....	64	25	63	27
Malcom .....	39	31	39	30
Montezuma .....	95	81	88	87
Pleasant .....	31	9	31	9
Scott .....	26	14	24	15
Sheridan .....	12	4	13	2
Sugar Creek .....	36	17	36	17
Union .....	37	51	32	53
Warren .....	39	16	37	17
Washington .....	43	23	39	24
<b>TOTAL</b> .....	<b>1,639</b>	<b>1,310</b>	<b>1,593</b>	<b>1,333</b>

## RINGGOLD

Precinct	Amendment 1		Amendment 2	
	YES	NO	YES	NO
Absentee Ballots .....	144	34	149	32
Athens .....	31	43	34	39
Clinton .....	20	39	16	44
Monroe .....	20	9	19	11
Mount Ayr -1 .....	79	72	71	83
Mount Ayr -2 .....	62	91	63	98
Tingley .....	36	38	35	37
Union .....	61	28	60	31
Washington .....	71	55	70	56
Waubonsie .....	22	23	21	22
<b>TOTAL</b> .....	<b>546</b>	<b>432</b>	<b>538</b>	<b>453</b>

# SAC

Precinct	Amendment 1		Amendment 2	
	YES	NO	YES	NO
Absentee Ballots .....	253	51	255	50
Cook Eden Eureka .....	106	33	105	33
Delaware Douglas .....	42	26	41	27
Boyer Valley .....	60	57	62	54
Jackson Sac City .....	151	189	141	196
Cedar Coon Valley .....	47	35	44	37
Clinton Wall Lake .....	103	52	101	53
Richland Wheeler .....	126	113	119	120
Sac .....	45	19	44	20
Viola Levey .....	100	62	100	62
<b>TOTAL .....</b>	<b>1,033</b>	<b>637</b>	<b>1,012</b>	<b>652</b>

# SCOTT

Precinct	Amendment 1		Amendment 2	
	YES	NO	YES	NO
Absentee Ballots .....	2,903	1,528	2,912	1,516
Allens Grove .....	60	89	54	95
Bettendorf -W1 P1 .....	254	246	243	257
Bettendorf -W1 P2 .....	153	200	153	194
Bettendorf -W2 P1 .....	175	151	157	169
Bettendorf -W2 P2 .....	227	228	226	232
Bettendorf -W3 P1 .....	226	262	217	271
Bettendorf -W3 P2 .....	131	125	127	130
Bettendorf -W4 P1 .....	159	204	164	199
Bettendorf -W4 P2 .....	400	307	381	325
Bettendorf -W5 P1 .....	135	161	135	160
Bettendorf -W5 P2 .....	290	201	286	203
Blue Grass Twn PCT .....	106	68	104	71
Buffalo Twn PCT .....	189	129	187	133
Butler .....	188	148	177	159
Blue Grass City .....	56	65	56	65
Buffalo City .....	48	79	46	79
Cleona .....	50	35	52	31
Cody .....	153	111	149	112
Davenport -W1 P1 .....	124	158	117	162
Davenport -W1 P2 .....	132	185	125	191
Davenport -W1 P3 .....	76	130	74	134
Davenport -W1 P4 .....	157	243	151	247
Davenport -W2 P1 .....	196	264	190	267
Davenport -W2 P2 .....	100	157	100	160
Davenport -W2 P3 .....	143	166	140	166
Davenport -W2 P4 .....	86	116	87	116
Davenport -W3 P1 .....	103	198	102	199
Davenport -W3 P2 .....	61	113	61	111
Davenport -W3 P3 .....	24	52	21	53
Davenport -W3 P4 .....	38	60	38	61
Davenport -W4 P1 .....	104	188	104	188
Davenport -W4 P2 .....	139	258	136	258
Davenport -W4 P3 .....	201	311	191	318
Davenport -W4 P4 .....	154	270	152	271
Davenport -W5 P1 .....	25	41	25	40
Davenport -W5 P2 .....	52	100	56	99
Davenport -W5 P3 .....	92	181	84	189
Davenport -W5 P4 .....	174	240	168	245
Davenport -W6 P1 .....	222	270	214	274
Davenport -W6 P2 .....	236	183	233	183
Davenport -W6 P3 .....	263	330	261	333
Davenport -W6 P4 .....	245	177	241	180
Davenport -W6 P5 .....	117	112	115	113
Davenport -W7 P1 .....	185	256	173	264
Davenport -W7 P2 .....	136	199	133	201

## SCOTT (cont.)

Precinct	Amendment 1		Amendment 2	
	YES	NO	YES	NO
Davenport -W7 P3 .....	115	192	121	187
Davenport -W7 P4 .....	170	266	168	264
Davenport -W8 P1 .....	87	145	85	147
Davenport -W8 P2 .....	121	195	125	186
Davenport -W8 P3 .....	102	110	97	112
Davenport -W8 P4 .....	188	256	181	259
Eldridge .....	230	316	224	322
Hickory Grove .....	108	41	107	42
LeClaire .....	151	193	148	191
Liberty .....	68	44	67	45
Lincoln .....	47	41	46	45
Pleasant Valley .....	106	74	107	72
Princeton .....	122	110	119	112
Riverdale .....	75	52	71	55
Sheridan .....	63	18	64	18
Walcott .....	122	97	119	99
Winfield .....	101	160	101	159
<b>TOTAL .....</b>	<b>11,464</b>	<b>11,605</b>	<b>11,268</b>	<b>11,739</b>

## SHELBY

Precinct	Amendment 1		Amendment 2	
	YES	NO	YES	NO
Absentee Ballots .....	250	89	237	95
Cass .....	26	38	28	38
Center-Lincoln .....	42	23	39	25
Clay .....	57	76	59	73
Douglas .....	28	16	25	18
Fairview-Monroe .....	47	22	45	23
Greeley-Jefferson-Plk .....	80	60	90	49
Grove-Union .....	38	29	37	30
Harlan - Ward 1 .....	43	38	43	38
Harlan - Ward 2 .....	97	91	98	88
Harlan - Ward 3 .....	99	110	100	111
Harlan - Ward 4 .....	38	40	38	39
Jackson .....	22	23	25	17
Shelby .....	72	27	73	25
Washington .....	29	50	30	47
Westphalia - 1 .....	25	49	27	46
Westphalia - 2 .....	9	15	11	13
<b>TOTAL .....</b>	<b>1,002</b>	<b>796</b>	<b>1,005</b>	<b>775</b>

## SIOUX

Precinct	Amendment 1		Amendment 2	
	YES	NO	YES	NO
Absentee Ballots .....	716	160	715	160
Alton-Nassau (1-6) .....	58	55	59	53
Buncombe- Ctr S1/2-Eagle .....	34	8	34	8
Capel .....	42	7	39	11
Center-N1/2-West Branch .....	63	12	61	14
East Orange .....	22	29	20	30
Floyd .....	113	40	102	51
Garfield-Plato W1/2-Settlers .....	34	6	34	6
Grant .....	30	18	30	18
Hawarden-Logan-Washington .....	177	133	167	142
Holland .....	46	4	48	2
Lincoln .....	231	76	227	82
Lynn .....	20	10	22	8

## SIoux (cont.)

Precinct	Amendment 1		Amendment 2	
	YES	NO	YES	NO
Nassau (7-36) .....	22	5	23	4
Orange City -1 .....	190	148	181	159
Orange City -2 .....	204	101	189	112
Plato E 1/2 - Welcome .....	65	7	61	10
Reading .....	80	35	78	36
Rock - Sioux .....	82	11	81	12
Rock Valley .....	235	50	226	57
Sheridan .....	79	60	72	64
Sherman .....	59	17	57	19
Sioux Center - 1 .....	319	77	310	80
Sioux Center - 2 .....	195	64	186	69
<b>TOTAL</b> .....	<b>3,116</b>	<b>1,133</b>	<b>3,022</b>	<b>1,207</b>

## STORY

Precinct	Amendment 1		Amendment 2	
	YES	NO	YES	NO
Absentee Ballots .....	1,274	917	1,238	952
Ames - Ward 1 Pct 1 .....	124	181	122	185
Ames - Ward 1 Pct 2 .....	36	127	34	128
Ames - Ward 1 Pct 3 .....	99	144	91	151
Ames - Ward 1 Pct 4 .....	97	266	82	280
Ames - Ward 1 Pct 5 .....	173	383	161	390
Ames - Ward 2 Pct 1 .....	137	340	126	349
Ames - Ward 2 Pct 2 .....	11	94	10	96
Ames - Ward 2 Pct 3 .....	107	234	100	238
Ames - Ward 2 Pct 4 .....	232	499	229	502
Ames - Ward 2 Pct 5 .....	150	259	145	264
Ames - Ward 3 Pct 1 .....	135	305	123	313
Ames - Ward 3 Pct 2 .....	8	9	7	10
Ames - Ward 3 Pct 3 .....	26	72	18	79
Ames - Ward 3 Pct 4 .....	116	164	104	175
Ames - Ward 3 Pct 5 .....	24	19	18	25
Ames - Ward 4 Pct 1 .....	108	278	98	287
Ames - Ward 4 Pct 2 .....	113	230	110	231
Ames - Ward 4 Pct 3 .....	12	66	8	71
Ames - Ward 4 Pct 4 .....	14	27	14	28
Ames - Ward 4 Pct 5 .....	0	7	0	7
Kelley .....	27	33	26	35
City Of Nevada -Pct 1 .....	65	68	63	71
City Of Nevada -Pct 2 .....	50	82	50	83
City Of Nevada -Pct 3 .....	71	109	67	113
City Of Nevada -Pct 4 .....	75	153	71	157
Collins-Collins .....	68	54	65	56
Franklin-Gilbert .....	217	262	199	278
Grant Township .....	36	39	36	39
Howard-Roland .....	120	124	114	130
Indian Creek-Maxwell .....	82	96	73	103
Lafayette Township .....	31	33	31	33
Lincoln-Zearing .....	62	52	59	55
Milford Township .....	44	37	39	42
Nevada Township .....	41	33	36	37
New Albany-Colo .....	88	109	86	115
Pal1/Huxley .....	157	159	143	171
Pal2/Slater-Sheldahl .....	119	147	113	152
Richland Township .....	45	21	43	23
Sherman Township .....	29	8	29	8
Story City .....	197	211	190	215
Union-Cambridge .....	85	74	81	78
Warren-McCallsburg .....	54	51	50	54
Washington Township .....	39	91	40	90
<b>TOTAL</b> .....	<b>4,798</b>	<b>6,667</b>	<b>4,542</b>	<b>6,899</b>



# TAMA

Precinct	Amendment 1		Amendment 2	
	YES	NO	YES	NO
Absentee Ballots .....	393	95	385	100
Buckingham .....	16	28	16	29
Carlton .....	60	76	54	77
Carroll .....	32	18	31	20
Clark .....	144	111	133	121
Columbia .....	29	20	30	18
Geneseo .....	49	29	49	28
Grant .....	26	14	26	13
Highland .....	17	13	16	14
Howard .....	29	13	27	15
Indian Settlement .....	5	5	2	8
Indian Village .....	30	42	29	43
Lincoln .....	44	39	45	37
Oneida .....	36	58	37	52
Otter Creek .....	14	25	13	26
Perry/East Crystal .....	165	162	154	171
Richland .....	24	12	19	15
Salt Creek .....	31	36	29	38
Spring Creek .....	152	129	135	142
Tama .....	135	213	125	221
Toledo -Ward 1 .....	107	108	101	113
Toledo -Ward 2 .....	23	51	23	47
Toledo -Ward 3 .....	46	61	47	62
West Crystal .....	23	10	23	12
York .....	29	50	28	51
<b>TOTAL .....</b>	<b>1,659</b>	<b>1,418</b>	<b>1,577</b>	<b>1,473</b>

# TAYLOR

Precinct	Amendment 1		Amendment 2	
	YES	NO	YES	NO
Absentee Ballots .....	159	42	146	41
BK Comm BK .....	49	27	43	34
CF City Hall .....	30	46	30	47
Ctbs .....	113	113	118	111
GI Fire Station .....	34	27	30	28
Guss Church .....	55	26	54	26
Legion .....	59	62	57	57
LX Legion .....	91	83	93	79
NM City Hall .....	50	26	51	23
<b>TOTAL .....</b>	<b>640</b>	<b>452</b>	<b>622</b>	<b>446</b>

# UNION

Precinct	Amendment 1		Amendment 2	
	YES	NO	YES	NO
Absentee Ballots .....	345	159	341	165
Afton .....	107	78	97	86
Arispe .....	19	23	19	24
Creston -1 .....	82	99	73	104
Creston -2 .....	105	128	97	136
Creston -3 .....	85	102	80	109
Creston -4 .....	43	85	38	88
Creston -5 .....	95	131	87	135
Cromwell .....	47	56	48	53

## UNION (cont.)

Precinct	Amendment 1		Amendment 2	
	YES	NO	YES	NO
Highland .....	26	17	28	15
Kent .....	18	13	18	13
Lincoln .....	25	15	26	15
Lorimor .....	48	47	48	45
Pleasant .....	12	5	11	6
Shannon City .....	24	18	22	20
Thayer .....	11	14	9	16
<b>TOTAL</b> .....	<b>1,092</b>	<b>990</b>	<b>1,042</b>	<b>1,030</b>

## VAN BUREN

Precinct	Amendment 1		Amendment 2	
	YES	NO	YES	NO
Absentee Ballots .....	184	42	188	42
Birmingham .....	89	50	93	44
Bonaparte .....	75	77	73	77
Cantril .....	42	33	40	35
Douds .....	73	64	74	60
Farmington .....	69	46	69	47
Keosauqua .....	122	132	115	136
Milton .....	44	44	41	47
Mr Sterling .....	14	17	14	15
Stockport .....	39	23	40	21
<b>TOTAL</b> .....	<b>751</b>	<b>528</b>	<b>747</b>	<b>524</b>

## WAPELLO

Precinct	Amendment 1		Amendment 2	
	YES	NO	YES	NO
Absentee Ballots .....	404	324	413	327
Adams-Blakesburg .....	15	75	17	74
Agency-Agency .....	66	89	64	92
Cass-Chillicothe .....	21	32	21	34
Center .....	69	133	66	136
Columbia-Eddyville .....	30	52	31	51
Competine .....	17	13	17	12
Dahlonega .....	35	37	28	45
Green .....	33	51	37	51
Highland .....	29	23	25	26
Keokuk .....	36	56	34	56
Ottumwa - 1 .....	80	147	72	157
Ottumwa - 2 .....	179	307	178	316
Ottumwa - 3 .....	185	281	193	291
Ottumwa - 4 .....	44	133	46	135
Ottumwa - 5 .....	66	130	62	137
Ottumwa - 6 .....	62	166	64	169
Ottumwa - 7 .....	38	143	39	136
Ottumwa - 8 .....	52	178	54	183
Ottumwa - 9 .....	92	244	84	255
Ottumwa - 10 .....	77	191	71	199
Pleasant .....	20	15	18	17
Polk .....	26	50	27	52
Richland-Kirkville .....	32	40	31	41
Washington-Eldon .....	42	91	46	87
<b>TOTAL</b> .....	<b>1,750</b>	<b>3,001</b>	<b>1,738</b>	<b>3,079</b>

# WARREN

Precinct	Amendment 1		Amendment 2	
	YES	NO	YES	NO
Absentee Ballots .....	721	278	719	277
Allen -1 .....	90	131	96	136
Allen -2 .....	86	108	84	107
Belmont .....	73	81	68	82
Greenfield -1 .....	84	121	77	124
Greenfield -2 .....	34	43	33	42
Greenfield -3 .....	55	63	48	69
Washington -1 .....	125	201	119	217
Washington -2 .....	174	306	174	312
Washington -3 .....	152	162	141	175
Washington -4 .....	95	113	79	117
Jackson .....	51	62	52	61
Jefferson .....	99	114	99	115
Liberty .....	25	23	22	25
Lincoln .....	105	105	104	112
Linn .....	88	55	86	56
Norwalk -1 .....	131	123	123	132
Norwalk -2 .....	140	169	139	170
Otter .....	36	30	36	29
Palmyra .....	46	45	47	50
Richland .....	46	59	47	57
Squaw .....	30	15	29	15
Union .....	26	15	29	17
Virginia .....	66	72	65	73
White Breast .....	27	54	27	53
White Oak .....	46	27	44	28
<b>TOTAL .....</b>	<b>2,651</b>	<b>2,575</b>	<b>2,587</b>	<b>2,651</b>

# WASHINGTON

Precinct	Amendment 1		Amendment 2	
	YES	NO	YES	NO
Absentee Ballots .....	513	129	505	127
Ainsworth Pct .....	63	69	54	78
Brighton City Pct .....	54	55	55	56
Brighton Township Pct .....	65	40	61	43
Crawsfordville Pct .....	72	66	73	65
Highland Pct .....	37	33	38	32
Kalona Pct .....	150	185	148	181
North West Chester Pct .....	98	48	104	43
Riverside Pct .....	68	149	67	150
South West Chester Pct .....	51	32	50	31
Washington-Ward 1 .....	107	190	109	185
Washington-Ward 2 .....	156	177	154	177
Washington-Ward 3 .....	127	234	122	236
Washington-Ward 4 .....	128	189	126	192
Wellman Pct .....	130	127	127	126
<b>TOTAL .....</b>	<b>1,819</b>	<b>1,723</b>	<b>1,793</b>	<b>1,722</b>

# WAYNE

Precinct	Amendment 1		Amendment 2	
	YES	NO	YES	NO
Absentee Ballots .....	151	38	154	37
Warren .....	32	31	30	32
Benton Corydon .....	16	20	18	18
Richman Clay .....	58	65	51	65
Clinton Jefferson .....	23	22	22	22

## WAYNE (cont.)

Precinct	Amendment 1		Amendment 2	
	YES	NO	YES	NO
Corydon Corp .....	121	89	107	94
Grand River Lineville .....	13	10	11	12
Howard Jackson .....	26	24	23	24
Walnut Monroe .....	46	37	45	36
Wright South Fork .....	64	21	60	25
Union Washington .....	44	22	44	22
<b>TOTAL</b> .....	<b>594</b>	<b>379</b>	<b>565</b>	<b>387</b>

## WEBSTER

Precinct	Amendment 1		Amendment 2	
	YES	NO	YES	NO
Absentee Ballots .....	663	168	658	165
Badger .....	94	50	88	48
Burnside .....	26	20	26	19
Clay-Roland .....	73	48	68	49
Colfax .....	13	13	12	14
North Cooper .....	27	13	27	13
South Cooper .....	6	10	7	10
Dayton-Hardin .....	102	73	99	74
Deer Creek .....	40	9	41	9
Douglas .....	66	60	66	57
Elkhorn .....	39	47	38	46
Fort Dodge - 1 .....	204	155	187	153
Fort Dodge - 2 .....	127	179	118	170
Fort Dodge - 3 .....	102	122	105	116
Fort Dodge - 4 .....	34	62	34	57
Fort Dodge - 5 .....	91	86	88	80
Fort Dodge - 6 .....	23	46	21	37
Fort Dodge - 7 .....	58	92	58	87
Fort Dodge - 8 .....	60	102	57	96
Fort Dodge - 9 .....	75	133	74	130
Fort Dodge - 10 .....	142	133	140	134
Fort Dodge - 11 .....	158	182	142	162
Fort Dodge - 12 .....	115	151	99	144
Fulton .....	67	29	68	32
Gowrie .....	95	71	94	68
Jackson .....	25	32	25	30
Johnson .....	23	39	26	31
Lost Grove .....	38	53	40	49
Newark .....	25	36	25	36
Otho .....	40	47	38	41
Pleasant Valley .....	26	32	27	31
Sumner-Webster-Yell .....	53	82	53	77
Washington North .....	18	38	16	36
Washington South .....	14	7	14	7
<b>TOTAL</b> .....	<b>2,762</b>	<b>2,420</b>	<b>2,679</b>	<b>2,308</b>

## WINNEBAGO

Precinct	Amendment 1		Amendment 2	
	YES	NO	YES	NO
Absentee Ballots .....	244	93	253	103
Buffalo .....	125	145	132	134
Center .....	246	152	234	160
Eden .....	17	13	18	13
Forest - 1 .....	91	70	85	73

## WINNEBAGO (cont.)

Precinct	Amendment 1		Amendment 2	
	YES	NO	YES	NO
Forest - 2 .....	63	64	64	64
Forest - 3 .....	64	59	61	63
Forest - 4 .....	73	55	73	55
Forest-Leland .....	77	38	61	35
Grant .....	25	16	23	18
King .....	95	51	92	56
Lincoln .....	41	37	43	35
Linden .....	24	10	24	9
Mr Valley .....	59	36	58	36
Newton .....	27	15	26	16
Norway .....	32	8	33	7
Scarville-Logan .....	41	18	39	19
<b>TOTAL</b> .....	<b>1,344</b>	<b>880</b>	<b>1,319</b>	<b>896</b>

## WINNESHIEK

Precinct	Amendment 1		Amendment 2	
	YES	NO	YES	NO
Absentee Ballots .....	482	200	476	209
Bloomfield .....	65	17	64	17
Bluffton .....	31	27	31	28
Burr Oak .....	19	14	20	13
Calmar .....	105	136	101	134
Canoe .....	24	24	26	20
Decorah Twp .....	62	42	60	45
Decorah - 1 .....	73	93	64	98
Decorah - 2A .....	76	74	66	81
Decorah - 2B .....	26	51	24	52
Decorah - 3 .....	128	130	124	139
Decorah - 4 .....	61	78	57	80
Decorah - 5 .....	91	94	86	100
Frankville .....	52	26	52	27
Fremont .....	14	13	12	15
Glenwood .....	36	22	36	22
Hesper .....	27	14	27	12
Highland .....	18	3	18	3
Jackson .....	24	23	22	26
Lincoln .....	48	31	46	32
Madison .....	43	9	41	12
Military - 2 .....	17	11	16	11
Military - 3 .....	83	58	76	58
Orleans .....	22	13	25	9
Pleasant .....	21	18	22	19
Springfield .....	25	17	29	16
Sumner .....	13	17	16	14
Washington .....	56	43	56	43
<b>TOTAL</b> .....	<b>1,742</b>	<b>1,298</b>	<b>1,693</b>	<b>1,335</b>

## WOODBURY

Precinct	Amendment 1		Amendment 2	
	YES	NO	YES	NO
Absentee Ballots .....	1174	675	1161	684
Accepted Special Chall. Ballots .....	1	0	1	0
Absentee Ballots After Election .....	8	6	10	5
Sioux City - 1 .....	9	29	9	29
Sioux City - 2 .....	52	76	46	81

## WOODBURY (cont.)

Precinct	Amendment 1		Amendment 2	
	YES	NO	YES	NO
Sioux City - 3 .....	37	55	35	56
Sioux City - 4 .....	73	112	74	107
Sioux City - 5 .....	55	128	57	125
Sioux City - 6 .....	51	124	56	116
Sioux City - 7 .....	99	131	93	139
Sioux City - 8 .....	17	35	17	34
Sioux City - 9 .....	94	111	92	112
Sioux City -10 .....	31	35	28	40
Sioux City -11 .....	114	111	109	115
Sioux City -12 .....	18	32	16	33
Sioux City -13 .....	57	88	62	82
Sioux City -14 .....	46	35	47	35
Sioux City -15 .....	246	182	242	184
Sioux City -16 .....	36	48	36	47
Sioux City -17 .....	164	203	159	208
Sioux City -18 .....	130	152	132	151
Sioux City -19 .....	101	157	100	157
Sioux City -20 .....	63	75	62	74
Sioux City -21 .....	44	84	41	88
Sioux City -22 .....	65	85	69	82
Sioux City -23 .....	89	156	88	154
Sioux City -24 .....	115	125	117	120
Sioux City -25 .....	102	128	97	134
Sioux City -26 .....	172	147	166	153
Sioux City -27 .....	131	143	127	145
Sioux City -28 .....	156	180	149	186
Sioux City -29 .....	237	244	231	248
Sioux City -30 .....	141	149	141	152
Sioux City -31 .....	215	167	213	169
Sioux City -32 .....	179	149	179	149
Sioux City -33 .....	329	161	319	172
Sergeant Bluff City .....	129	131	123	134
Arlington .....	109	95	113	89
Banner Concord .....	144	94	136	102
Floyd .....	67	37	67	38
Grange Liberty Lakeport .....	56	81	56	79
Grant Moville West Fork .....	61	36	62	33
Kedron Rock 2 Union .....	92	74	95	71
Liston Morgan .....	55	70	59	67
Little Sioux .....	39	22	41	22
Miller Wolf Creek .....	61	48	55	51
Rock 1 .....	22	43	15	49
Oto .....	20	20	19	20
Rutland .....	59	34	58	32
Sloan .....	112	74	99	87
Willow .....	59	19	58	20
Woodbury .....	103	41	97	47
<b>TOTAL .....</b>	<b>5,839</b>	<b>5,437</b>	<b>5,734</b>	<b>5,507</b>

## WORTH

Precinct	Amendment 1		Amendment 2	
	YES	NO	YES	NO
Absentee Ballots .....	192	54	192	54
Worth 1-1 .....	53	77	53	75
Worth 1-2 .....	94	181	99	179
Worth 2-1 .....	24	10	23	11
Worth 2-2 .....	28	33	30	32
Worth 2-3 .....	20	28	19	28
Worth 2-4 .....	27	55	24	51
Worth 2-5 .....	28	28	27	27
Worth 2-6 .....	78	44	71	50

## WORTH (cont.)

Precinct	Amendment 1		Amendment 2	
	YES	NO	YES	NO
Worth 3-1 .....	30	11	28	13
Worth 3-2 .....	135	149	136	144
Worth 3-3 .....	20	20	21	19
<b>TOTAL</b> .....	<b>729</b>	<b>690</b>	<b>723</b>	<b>683</b>

## WRIGHT

Precinct	Amendment 1		Amendment 2	
	YES	NO	YES	NO
Absentee Ballots .....	391	84	391	83
Belmond 1/Twp .....	47	69	43	65
Belmond-2 .....	36	57	34	55
Belmond-3 .....	41	77	39	76
Blaine-Vernon .....	75	58	67	60
Boone-Nodway .....	22	15	21	16
Clarion .....	113	189	107	180
Dayton-Lake .....	31	9	30	8
Eagle Grove-Troy .....	37	16	37	17
Eagle Grove-1 .....	24	40	20	43
Eagle Grove-2 .....	44	46	37	52
Eagle Grove-3 .....	74	83	68	85
Eagle Grove-4 .....	46	44	44	45
Grant .....	28	24	28	24
Iowa .....	32	35	31	34
Liberty .....	60	26	55	32
Lincoln-Wall Lake .....	34	30	30	33
Pleasant .....	21	11	19	12
Woolstock .....	20	28	21	25
<b>TOTAL</b> .....	<b>1,176</b>	<b>941</b>	<b>1,122</b>	<b>945</b>

# DEMOGRAPHIC STATISTICS FOR 1998 GENERAL ELECTION

AGE:		18-24	25-34	35-49	50-64	65 & OVER	AGE UNKNOWN	TOTAL
FEMALE:	REGISTERED	106,779	153,360	277,972	191,227	222,311	16	951,666
	TOTAL VOTED	18,211	47,077	154,773	134,209	156,626	2	510,899
	ABSENTEE	4,883	5,515	15,254	18,469	39,870	0	83,991
	TURNOUT	17%	30%	55%	70%	70%	12%	53%
MALE:	REGISTERED	100,216	141,743	259,664	178,678	158,596	10	838,907
	TOTAL VOTED	17,120	41,527	144,430	125,952	121,330	1	450,360
	ABSENTEE	4,085	5,126	14,725	15,982	22,730	0	62,648
	TURNOUT	17%	29%	55%	70%	76%	10%	53%
SEX UNKNOWN:	REGISTERED	40	31	25	9	4	2	111
	TOTAL VOTED	9	11	10	5	1	0	36
	ABSENTEE	3	1	1	1	0	0	6
	TURNOUT	22%	35%	40%	55%	25%	0%	32%
DEMOCRATIC:	REGISTERED	39,556	73,970	162,991	134,487	151,394	5	562,403
	TOTAL VOTED	9,155	25,368	98,187	98,324	112,816	1	343,851
	ABSENTEE	2,637	3,564	10,814	13,269	25,654	0	55,938
	TURNOUT	23%	34%	60%	73%	74%	20%	61%
REPUBLICAN:	REGISTERED	42,967	76,846	168,392	132,535	161,172	8	581,920
	TOTAL VOTED	11,190	32,475	116,659	107,366	128,478	2	396,170
	ABSENTEE	3,846	4,841	14,076	16,472	30,774	0	70,009
	TURNOUT	26%	42%	69%	81%	79%	25%	68%
NO PARTY:	REGISTERED	124,512	144,318	206,278	102,892	68,345	15	646,360
	TOTAL VOTED	14,995	30,772	84,367	54,476	36,663	0	221,273
	ABSENTEE	2,488	2,237	5,090	4,711	6,172	0	20,698
	TURNOUT	12%	21%	40%	52%	53%	0%	34%
DEMO/FEMALE:	REGISTERED	22,058	42,491	90,357	72,842	89,087	4	316,839
	TOTAL VOTED	5,209	15,134	54,731	53,187	64,406	0	192,667
	ABSENTEE	1,543	2,064	6,049	7,604	16,652	0	33,912
	TURNOUT	23%	35%	60%	73%	72%	0%	60%
DEMO/MALE:	REGISTERED	17,494	31,474	72,625	61,643	62,306	1	245,541
	TOTAL VOTED	3,945	10,233	43,453	45,137	48,410	1	151,179
	ABSENTEE	1,093	1,500	4,765	5,665	9,002	0	22,025
	TURNOUT	22%	32%	59%	73%	77%	100%	61%
REP/FEMALE:	REGISTERED	19,173	34,320	80,509	66,211	93,486	6	293,709
	TOTAL VOTED	5,105	15,138	56,331	53,791	72,171	2	202,538
	ABSENTEE	1,914	2,307	6,705	8,493	19,406	0	38,825
	TURNOUT	26%	44%	69%	81%	77%	33%	68%
REP/MALE:	REGISTERED	23,787	42,519	87,877	66,319	67,685	2	288,189
	TOTAL VOTED	6,087	17,333	60,325	53,570	56,306	0	193,616
	ABSENTEE	1,931	2,533	7,371	7,978	11,368	0	31,181
	TURNOUT	25%	40%	68%	80%	83%	0%	67%
NO PARTY/FEMALE:	REGISTERED	65,548	76,549	107,106	52,174	39,738	6	341,121
	TOTAL VOTED	7,897	16,805	43,711	27,231	20,049	0	115,693
	ABSENTEE	1,426	1,144	2,500	2,372	3,812	0	11,254
	TURNOUT	12%	21%	40%	52%	50%	0%	33%
NO PARTY/MALE:	REGISTERED	58,935	67,750	99,164	50,716	28,605	7	305,177
	TOTAL VOTED	7,093	13,961	40,652	27,245	16,614	0	105,565
	ABSENTEE	1,061	1,093	2,589	2,339	2,360	0	9,442
	TURNOUT	12%	20%	40%	53%	58%	0%	34%
TOTAL:	REGISTERED	207,035	295,134	537,661	369,914	380,911	28	1,790,683
	TOTAL VOTED	35,340	88,615	299,213	260,166	277,957	3	961,294
	ABSENTEE	8,971	10,642	29,980	34,452	62,600	0	146,645
	TURNOUT	17%	30%	55%	70%	72%	10%	53%



STATE LIBRARY OF IOWA



3 1723 02109 5666