

ASSESSMENT OF PROPERTY, 1967 - FINAL ADJUSTED TAXABLE VALUE
AVERAGE TAXABLE VALUE PER ACRE - LAND AND BUILDINGS, PER CENT OF BUILDINGS TO LAND AND BUILDINGS.
FARM REAL ESTATE IN TOWNSHIPS, CITIES AND TOWNS AND UNINCORPORATED VILLAGES
COUNTY

DEPARTMENT OF REVENUE
 PROPERTY TAX DIVISION
 Tax & Valuation Dept.
 Rm. 535 Lucas State Office Building
 Des Moines, Iowa 50319

LYON 62.27 15.47 - 19.9 77.74	OSCEOLA 62.93 15.28 - 19.5 78.21	DICKINSON 54.90 16.34 - 22.9 71.24	EMMET 59.08 17.07 - 22.4 76.15	KOSSUTH 68.27 16.85 - 19.8 85.12	WINNEBAGO 57.78 18.58 - 24.3 76.36	WORTH 56.47 19.54 - 25.7 76.01	MITCHELL 49.00 19.96 - 29.0 68.96	HOWARD 38.40 13.89 - 26.6 52.29	WINNESHIEK 34.62 15.00 - 30.2 49.62	ALLAMAKEE 24.46 11.98 - 32.9 36.44		
SIoux 71.70 16.11 - 18.3 87.81	O'BRIEN 71.22 16.48 - 18.8 87.70	CLAY 64.65 16.16 - 20.0 80.81	PALO ALTO 65.43 16.04 - 19.7 81.47	HANCOCK 66.24 18.54 - 21.9 84.78	CERRO GORDO 56.46 22.43 - 28.4 78.89	FLOYD 59.49 19.41 - 24.6 78.90	CHICKASAW 44.89 17.87 - 28.5 62.76	FAYETTE 43.03 21.90 - 33.7 64.93	CLAYTON 31.26 21.12 - 40.3 52.38			
PLYMOUTH 51.26 14.89 - 22.5 66.15	CHEROKEE 58.16 16.29 - 21.9 74.45	BUENA VISTA 71.81 16.83 - 19.0 88.64	POCAHONTAS 69.00 17.48 - 20.2 86.48	HUMBOLDT 70.51 18.76 - 21.0 89.27	WRIGHT 74.08 21.13 - 22.2 95.21	FRANKLIN 63.56 21.98 - 25.7 85.54	BUTLER 50.19 16.80 - 25.1 66.99	BREMER 51.69 25.48 - 33.0 77.17	BLACK HAWK 62.05 24.64 - 28.4 86.69	BUCHANAN 48.87 18.72 - 27.7 67.59	DELAWARE 47.02 23.94 - 33.7 70.96	DUBUQUE 40.19 22.98 - 36.4 63.17
WOODBURY 49.33 14.17 - 22.3 63.50	IDA 55.31 14.71 - 21.0 70.02	SAC 62.93 17.29 - 21.6 80.22	CALHOUN 71.36 18.43 - 20.5 89.79	WEBSTER 64.58 17.22 - 21.1 81.80	HAMILTON 74.74 21.08 - 22.0 95.82	HARDIN 62.31 18.16 - 22.6 80.47	GRUNDY 78.32 20.83 - 22.0 99.15	TAMA 59.06 20.08 - 25.4 79.14	BENTON 60.84 25.08 - 29.2 85.92	LINN 52.36 28.95 - 35.6 81.31	JONES 43.98 19.51 - 30.7 63.49	JACKSON 37.88 14.74 - 28.0 52.62
MONONA 42.04 14.60 - 25.8 56.64	CRAWFORD 48.27 13.87 - 22.3 62.14	CARROLL 58.92 19.15 - 24.5 78.07	GREENE 67.95 17.13 - 20.1 85.08	BOONE 60.91 16.63 - 21.4 77.54	STORY 69.05 17.43 - 20.2 86.48	MARSHALL 60.11 18.59 - 23.6 78.70	MUSCATINE 51.38 20.79 - 28.8 72.17	CLINTON 58.72 19.73 - 25.1 78.45	SCOTT 61.79 31.64 - 33.9 93.43			
HARRISON 44.05 15.49 - 26.0 59.54	SHELBY 56.70 14.94 - 20.9 71.64	AUDUBON 53.10 15.05 - 22.1 68.15	GUTHRIE 39.25 10.23 - 20.7 49.48	DALLAS 58.78 18.64 - 24.1 77.42	POLK 68.00 21.68 - 24.2 89.68	JASPER 50.39 18.59 - 26.9 68.98	POWESHIEK 52.79 17.29 - 24.7 70.08	IOWA 49.94 17.55 - 26.0 67.49	JOHNSON 53.09 26.35 - 33.2 79.44	LOUISA 48.40 14.41 - 22.9 62.81	DES MOINES 60.71 20.24 - 25.0 80.95	
POTTAWATTAMIE 49.59 15.94 - 24.3 65.53	CASS 49.71 12.40 - 20.0 62.11	ADAIR 38.69 12.17 - 23.9 50.86	MADISON 32.62 12.95 - 28.4 45.57	WARREN 38.90 15.04 - 27.9 53.94	MARION 40.75 14.08 - 25.7 54.83	MAHASKA 48.25 16.49 - 25.5 64.74	KEOKUK 43.06 14.50 - 25.2 57.56	WASHINGTON 51.24 21.32 - 29.4 72.56	JEFFERSON 39.37 14.76 - 27.3 54.13	HENRY 51.50 14.75 - 22.3 66.25	LEE 36.96 17.13 - 31.7 54.09	
MILLS 48.77 16.63 - 25.4 65.40	MONTGOMERY 47.20 13.47 - 22.2 60.67	ADAMS 39.28 8.54 - 17.9 47.82	UNION 29.10 8.11 - 21.8 37.21	CLARKE 24.21 7.39 - 23.4 31.60	LUCAS 26.47 7.09 - 21.1 33.56	MONROE 21.14 6.07 - 22.3 27.21	WAPELLO 36.09 16.30 - 31.1 52.39	JEFFERSON 39.37 14.76 - 27.3 54.13	HENRY 51.50 14.75 - 22.3 66.25	LEE 36.96 17.13 - 31.7 54.09		
FREMONT 52.76 13.45 - 20.3 66.21	PAGE 47.00 14.10 - 23.1 61.10	TAYLOR 37.48 9.41 - 20.1 46.89	RINGGOLD 25.84 7.06 - 21.5 32.90	DECATUR 21.40 6.61 - 23.6 28.01	WAYNE 26.29 8.32 - 24.0 34.61	APPANOOSE 25.40 7.78 - 23.4 33.18	DAVIS 24.13 7.79 - 24.4 31.92	VAN BUREN 26.64 8.15 - 23.4 34.79	LEE 36.96 17.13 - 31.7 54.09			

COUNTY :
 KEY :

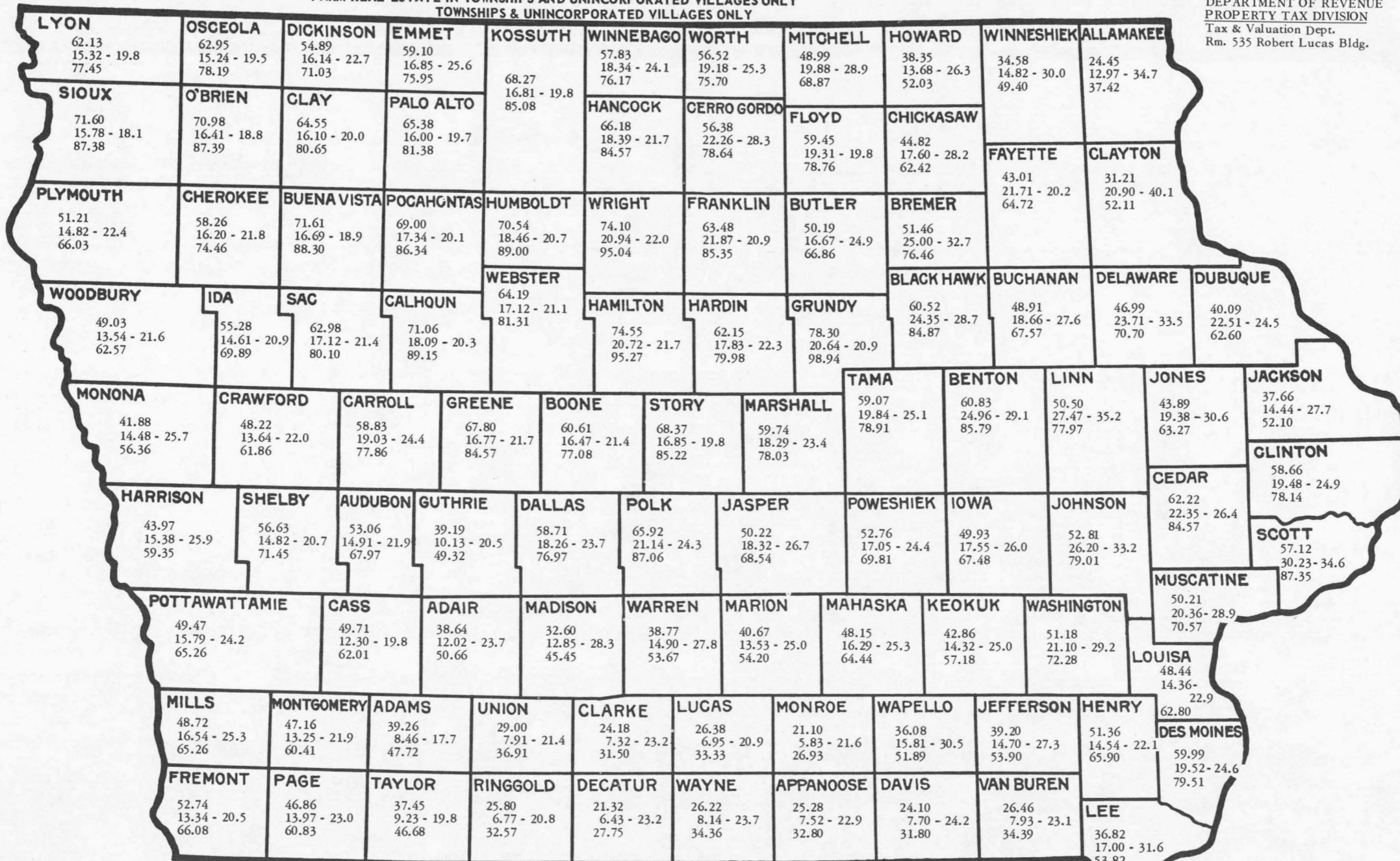
- 1 - Land - Average Value Per Acre
- 2 - Buildings - Average Value Per Acre, also, Per Cent of Buildings to Land and Buildings
- 3 - Land and Buildings - Average Value Per Acre

STATE AVERAGE - VALUE PER ACRE
 COUNTY

Land	51.18
Buildings	16.77 - 24.7
Land & Buildings	67.95

ASSESSMENT OF PROPERTY, 1967 - FINAL ADJUSTED TAXABLE VALUE
AVERAGE TAXABLE VALUE PER ACRE - LAND AND BUILDINGS, PER CENT OF BUILDINGS TO LAND AND BUILDINGS,
FARM REAL ESTATE IN TOWNSHIPS AND UNINCORPORATED VILLAGES ONLY
TOWNSHIPS & UNINCORPORATED VILLAGES ONLY

DEPARTMENT OF REVENUE
 PROPERTY TAX DIVISION
 Tax & Valuation Dept.
 Rm. 535 Robert Lucas Bldg.



TOWNSHIPS AND UNINCORPORATED VILLAGES ONLY


Key:
 1 - Land - Average Value Per Acre
 2 - Buildings - Average Value Per Acre, also, Per Cent of Buildings to Land and Buildings
 3 - Land and Buildings - Average Value Per Acre

STATE AVERAGE - VALUE PER ACRE
 TOWNSHIPS AND VILLAGES ONLY

Land 50.95
 Buildings 16.51 - 24.5
 Land & Buildings 67.46

ASSESSMENT OF PROPERTY, 1967 - FINAL ADJUSTED TAXABLE VALUE
AVERAGE TAXABLE VALUE PER ACRE - LAND AND BUILDINGS, PER CENT OF BUILDINGS TO LAND AND BUILDINGS,
FARM REAL ESTATE IN CITIES AND TOWNS ONLY
CITIES AND TOWNS ONLY

DEPARTMENT OF REVENUE
 PROPERTY TAX DIVISION
 Tax & Valuation Dept.
 Rm. 535 Robert Lucas Bldg.



CITIES & TOWNS ONLY

Key:

- 1 - Land - Average Value Per Acre
- 2 - Buildings - Average Value Per Acre, also, Per Cent of Buildings to Land and Buildings
- 3 - Land and Buildings - Average Value Per Acre

STATE AVERAGE - VALUE PER ACRE
 CITIES AND TOWNS ONLY

Land 71.00
 Buildings 38.52 - 35.2
 Land & Buildings 109.52

DEPARTMENT OF REVENUE
PROPERTY TAX DIVISIONASSESSMENT OF PROPERTY, 1967
FINAL ADJUSTED TAXABLE VALUE
FARM REAL ESTATE, CITIES AND TOWNS AND UNINCORPORATED VILLAGES - FINAL REPORTED AVERAGE TAXABLE VALUE PER ACRE,
ALSO PER CENT OF LAND, ALSO BUILDINGS, TO LAND AND BUILDINGS

COUNTIES	PER CENT	LAND ONLY	PER CENT	BUILDINGS ONLY	PER CENT	LAND & BUILDINGS	COUNTIES	PER CENT	LAND ONLY	PER CENT	BUILDINGS ONLY	PER CENT	LAND & BUILDINGS
ADAIR	76.1	\$ 38.69	23.9	\$ 12.17	100.0	\$ 50.86	JEFFERSON	72.7	\$ 39.37	27.3	\$ 14.76	100.0	\$ 54.13
ADAMS	82.1	39.28	17.9	8.54	100.0	47.82	JOHNSON	66.8	53.09	33.2	26.35	100.0	79.44
ALLAMAKEE	67.1	24.46	32.9	11.98	100.0	36.44	JONES	69.3	43.98	30.7	19.51	100.0	63.49
APPANOOSE	76.6	25.40	23.4	7.78	100.0	33.18	KEOKUK	74.8	43.06	25.2	14.50	100.0	57.56
AUDUBON	77.9	53.10	22.1	15.05	100.0	68.15	KOSSUTH	80.2	68.27	19.8	16.85	100.0	85.12
BENTON	70.8	60.84	29.2	25.08	100.0	85.92	LEE	68.3	36.96	31.7	17.13	100.0	54.09
BLACK HAWK	71.6	62.05	28.4	24.64	100.0	86.69	LINN	64.4	52.36	35.6	28.95	100.0	81.31
BOONE	78.6	60.91	21.4	16.63	100.0	77.54	LOUISA	77.1	48.40	22.9	14.41	100.0	62.81
BREMER	67.0	51.69	33.0	25.48	100.0	77.17	LUCAS	78.9	26.47	21.1	7.09	100.0	33.56
BUCHANAN	72.3	48.87	27.7	18.72	100.0	67.59	LYON	80.1	62.27	19.9	15.47	100.0	77.74
BUENA VISTA	81.0	71.81	19.0	16.83	100.0	88.64	MADISON	71.6	32.62	28.4	12.95	100.0	45.57
BUTLER	74.9	50.19	25.1	16.80	100.0	66.99	MAHASKA	74.5	48.25	25.5	16.49	100.0	64.74
CALHOUN	79.5	71.36	20.5	18.43	100.0	89.79	MARION	74.3	40.75	25.7	14.08	100.0	54.83
CARROLL	75.5	58.92	24.5	19.15	100.0	78.07	MARSHALL	76.4	60.11	23.6	18.59	100.0	78.70
CASS	80.0	49.71	20.0	12.40	100.0	62.11	MILLS	74.6	48.77	25.4	16.63	100.0	65.40
CEDAR	73.5	62.23	26.5	22.45	100.0	84.68	MITCHELL	71.0	49.00	29.0	19.96	100.0	68.96
CERRO GORDO	71.6	56.46	28.4	22.43	100.0	78.89	MONONA	74.2	42.04	25.8	14.60	100.0	56.64
CHEROKEE	78.1	58.16	21.9	16.29	100.0	74.45	MONROE	77.7	21.14	22.3	6.07	100.0	27.21
CHICKASAW	71.5	44.89	28.5	17.87	100.0	62.76	MONTGOMERY	77.8	47.20	22.2	13.47	100.0	60.67
CLARKE	76.6	24.21	23.4	7.39	100.0	31.60	MUSCATINE	71.2	51.38	28.8	20.79	100.0	72.17
CLAY	80.0	64.65	20.0	16.16	100.0	80.81	O'BRIEN	81.2	71.22	18.8	16.48	100.0	87.70
CLAYTON	59.7	31.26	40.3	21.12	100.0	52.38	OSCEOLA	80.5	62.93	19.5	15.28	100.0	78.21
CLINTON	74.9	58.72	25.1	19.73	100.0	78.45	PAGE	76.9	47.00	23.1	14.10	100.0	61.10
CRAWFORD	77.7	48.27	22.3	13.87	100.0	62.14	PALO ALTO	80.3	65.43	19.7	16.04	100.0	81.47
DALLAS	75.9	58.78	24.1	18.64	100.0	77.42	PLYMOUTH	77.5	51.26	22.5	14.89	100.0	66.15
DAVIS	75.6	24.13	24.4	7.79	100.0	31.92	POCAHONTAS	79.8	69.00	20.2	17.48	100.0	86.48
DECATUR	76.4	21.40	23.6	6.61	100.0	28.01	POLK	75.8	68.00	24.2	21.68	100.0	89.68
DELAWARE	66.3	47.02	33.7	23.94	100.0	70.96	POTTAWATTAMIE	75.7	49.59	24.3	15.94	100.0	65.53
DES MOINES	75.0	60.71	25.0	20.24	100.0	80.95	POWESHIEK	75.3	52.79	24.7	17.29	100.0	70.08
DICKINSON	77.1	54.90	22.9	16.34	100.0	71.24	RINGGOLD	78.5	25.84	21.5	7.06	100.0	32.90
DUBUQUE	63.6	40.19	36.4	22.98	100.0	63.17	SAC	78.4	62.93	21.6	17.29	100.0	80.22
EMMET	77.6	59.08	22.4	17.07	100.0	76.15	SCOTT	66.1	61.79	33.9	31.64	100.0	93.43
FAYETTE	66.3	43.03	33.7	21.90	100.0	64.93	SHELBY	79.1	56.70	20.9	14.94	100.0	71.64
FLOYD	75.4	59.49	24.6	19.41	100.0	78.90	SIoux	81.7	71.70	18.3	16.11	100.0	87.81
FRANKLIN	74.3	63.56	25.7	21.98	100.0	85.54	STORY	79.8	69.05	20.2	17.43	100.0	86.48
FREMONT	79.7	52.76	20.3	13.45	100.0	66.21	TAMA	74.6	59.06	25.4	20.08	100.0	79.14
GREENE	79.9	67.95	20.1	17.13	100.0	85.08	TAYLOR	79.9	37.48	20.1	9.41	100.0	46.89
GRUNDY	79.0	78.32	22.0	20.83	100.0	99.15	UNION	78.2	29.10	21.8	8.11	100.0	37.21
GUTHRIE	79.3	39.25	20.7	10.23	100.0	49.48	VAN BUREN	76.6	26.64	23.4	8.15	100.0	34.79
HAMILTON	78.0	74.74	22.0	21.08	100.0	95.82	WAPELLO	68.9	36.09	31.1	16.30	100.0	52.39
HANCOCK	78.1	66.24	21.9	18.54	100.0	84.78	WARREN	72.1	38.90	27.9	15.04	100.0	53.94
HARDIN	77.4	62.31	22.6	18.16	100.0	80.47	WASHINGTON	70.6	51.24	29.4	21.32	100.0	72.56
HARRISON	74.0	44.05	26.0	15.49	100.0	59.54	WAYNE	76.0	26.29	24.0	8.32	100.0	34.61
HENRY	77.7	51.50	22.3	14.75	100.0	66.25	WEBSTER	78.9	64.58	21.1	17.22	100.0	81.80
HOWARD	73.4	38.40	26.6	13.89	100.0	52.29	WINNEBAGO	75.7	57.78	24.3	18.58	100.0	76.36
HUMBOLDT	79.0	70.51	21.0	18.76	100.0	89.27	WINNESHIEK	69.8	34.62	30.2	15.00	100.0	49.62
IDA	79.0	55.31	21.0	14.71	100.0	70.02	WOODBURY	77.7	49.33	22.3	14.17	100.0	63.50
IOWA	74.0	49.94	26.0	17.55	100.0	67.49	WORTH	74.3	56.47	25.7	19.54	100.0	76.01
JACKSON	72.0	37.88	28.0	14.74	100.0	52.62	WRIGHT	77.8	74.08	22.2	21.13	100.0	95.21
JASPER	73.1	50.39	26.9	18.59	100.0	68.98							
							TOTAL	75.3	\$ 51.18	24.7	\$ 16.77	100.0	\$ 67.95
								Per Cent		Per Cent		Per Cent	

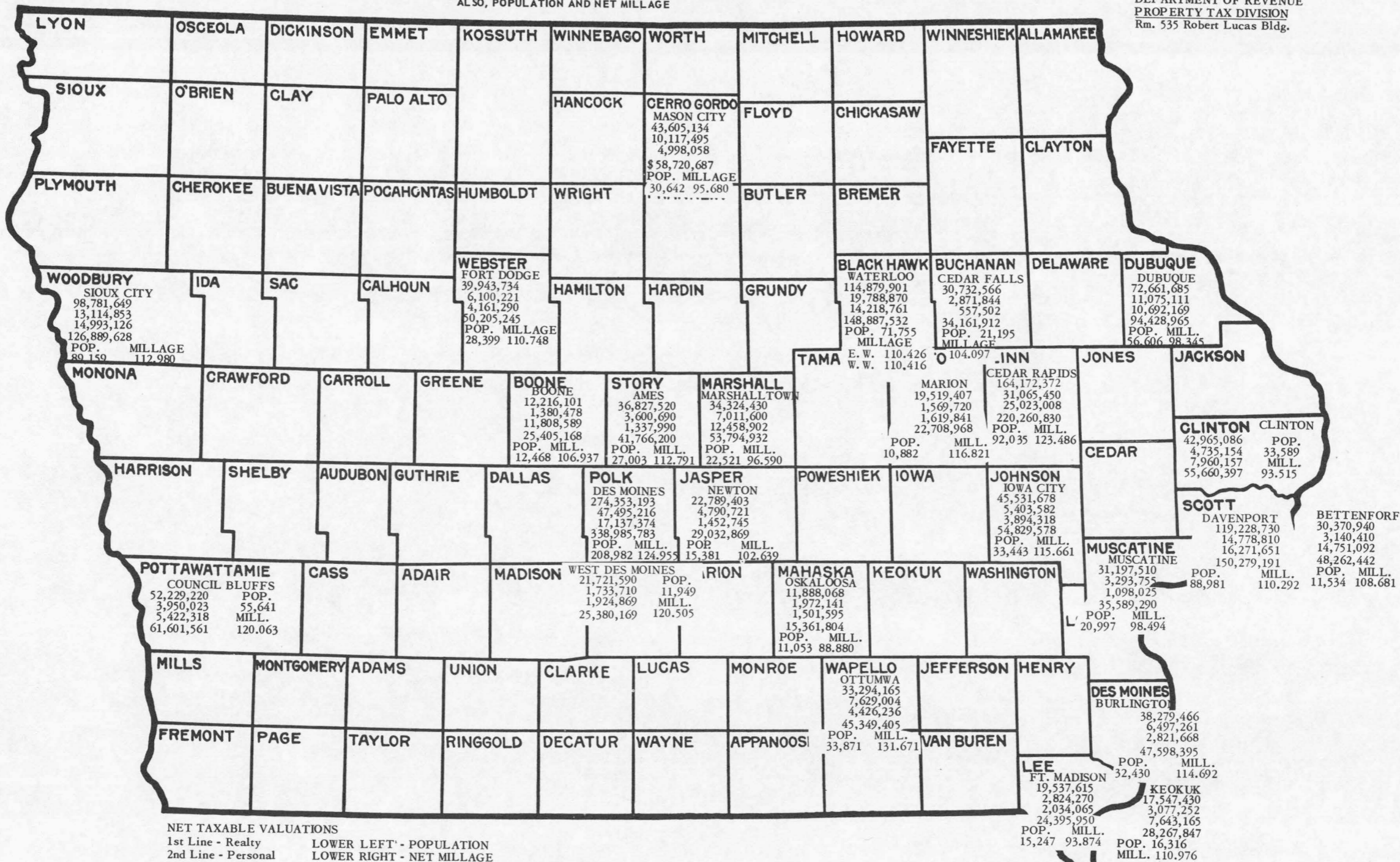
ASSESSMENT OF PROPERTY, 1967 - FINAL ADJUSTED TAXABLE VALUE
CITIES AND TOWNS ASSESSED - POPULATION OVER 10,000 - ALL REALTY ONLY

DEPARTMENT OF REVENUE
PROPERTY TAX DIVISION

CITIES AND TOWNS	POPULATION ACCORDING TO FEDERAL CENSUS FOR 1960 - TAKEN FROM 1965 - 1966 IOWA OFFICIAL REGISTER	AGRICULTURAL LAND AND BUILDINGS (10 ACRES OR MORE). ALSO FOREST & FRUIT TREE RESERVATIONS	RESIDENTIAL LOTS AND BUILDINGS	MERCANTILE LOTS AND BUILDINGS	INDUSTRIAL & MANUFACTURING PLANTS, LANDS, LOTS & BUILDINGS. ALSO, MACHINERY ASSESSED AS REAL ESTATE	GROSS REALTY	SOLDIERS' EXEMPTIONS	NET REALTY	COUNTIES
AMES	27,003	Trees 300 \$ 358,125	\$ 30,304,110	\$ 6,519,100	\$ 697,845	\$ 37,879,480	\$ 1,051,960	\$ 36,827,520	STORY
BETTENDORF	11,534	592,875	22,898,230	4,784,585	3,025,630	31,301,320	930,380	30,370,940	SCOTT
BOONE	12,468	159,524	10,304,585	2,204,646	223,251	12,892,006	675,905	12,216,101	BOONE
BURLINGTON	32,430	317,227	26,769,396	7,182,118	5,649,638	39,918,379	1,638,913	38,279,466	DES MOINES
CEDAR FALLS	21,195	660,647	23,988,225	5,024,781	2,214,861	31,888,514	1,155,948	30,732,566	BLACK HAWK
CEDAR RAPIDS	92,035	Trees 1,809 1,907,135	110,512,485	35,076,335	21,796,315	169,294,079	5,121,707	164,172,372	LINN
CLINTON	33,589	134,856	28,533,996	6,368,685	9,600,369	44,637,906	1,672,820	42,965,086	CLINTON
COUNCIL BLUFFS	55,641	189,500	43,539,140	9,216,530	U.P.R.R. BRIDGE 243,410 1,771,840	54,960,420	2,731,200	52,229,220	POTTAWATTAMIE
DAVENPORT	88,981	Trees 350 2,958,980	84,614,420	27,539,430	8,051,880	123,165,060	3,936,330	119,228,730	SCOTT
DES MOINES	208,982	Trees 300 759,105	174,563,375	82,871,240	26,497,986	284,692,006	10,338,813	274,353,193	POLK
DUBUQUE	56,606	126,755	53,256,960	15,997,050	5,791,449	75,172,214	2,510,529	72,661,685	DUBUQUE
FORT DODGE	28,399	414,580	27,101,546	11,030,331	2,902,867	41,449,324	1,505,590	39,943,734	WEBSTER
FORT MADISON	15,247	73,960	11,981,905	2,794,360	5,374,865	20,225,090	687,475	19,537,615	LEE
IOWA CITY	33,443	383,892	34,696,484	9,275,775	2,393,533	46,749,684	1,218,006	45,531,678	JOHNSON
KEOKUK	16,316	23,095	10,374,105	2,274,190	5,601,615	18,273,005	725,575	17,547,430	LEE
MARION	10,882	399,612	17,799,904	1,962,464	119,917	20,281,897	762,490	19,519,407	LINN
MARSHALLTOWN	22,521	Trees 84 440,460	25,571,647	5,079,826	4,488,735	35,580,752	1,256,322	34,324,430	MARSHALL
MASON CITY	30,642	222,850	28,622,406	11,437,015	4,920,435	45,202,706	1,597,572	43,605,134	CERRO GORDO
MUSCATINE	20,997	495,620	21,988,900	3,971,190	5,788,290	32,244,000	1,046,490	31,197,510	MUSCATINE
NEWTON	15,381	230,007	14,430,548	3,492,620	5,413,962	23,567,137	777,734	22,789,403	JASPER
OSKALOOSA	11,053	Trees 23 54,640	9,298,010	2,609,860	475,374	12,437,907	549,839	11,888,068	MAHASKA
OTTUMWA	33,871	Trees 43 125,674	25,199,606	6,059,022	3,600,844	34,985,189	1,691,024	33,294,165	WAPELLO
SIoux CITY	89,159	1,218,903	66,614,426	27,161,310	8,000,600	102,995,239	4,213,590	98,781,649	WOODBURY
WATERLOO	71,755	Trees 999 1,734,887	74,305,060	21,417,456	20,801,730	118,260,132	3,380,231	114,879,901	BLACK HAWK
WEST DES MOINES	11,949	763,579	16,070,091	3,002,140	2,753,220	22,589,030	867,440	21,721,590	POLK
TOTAL	Population 1,052,079	\$ 14,750,396	\$ 993,339,560	\$ 314,352,059	\$ 157,957,051 UPRR BRIDGE 243,410 \$ 158,200,461	\$ 1,480,642,476	\$ 52,043,883	\$ 1,428,598,593	

ASSESSMENT OF PROPERTY, 1967
 FINAL ADJUSTED TAXABLE VALUE
 25 CITIES AND TOWNS ASSESSED - POPULATION OVER 10,000 --
 NET TAXABLE VALUATIONS OF REALTY, PERSONAL, UTILITIES PROPERTY,
 ALSO, POPULATION AND NET MILLAGE

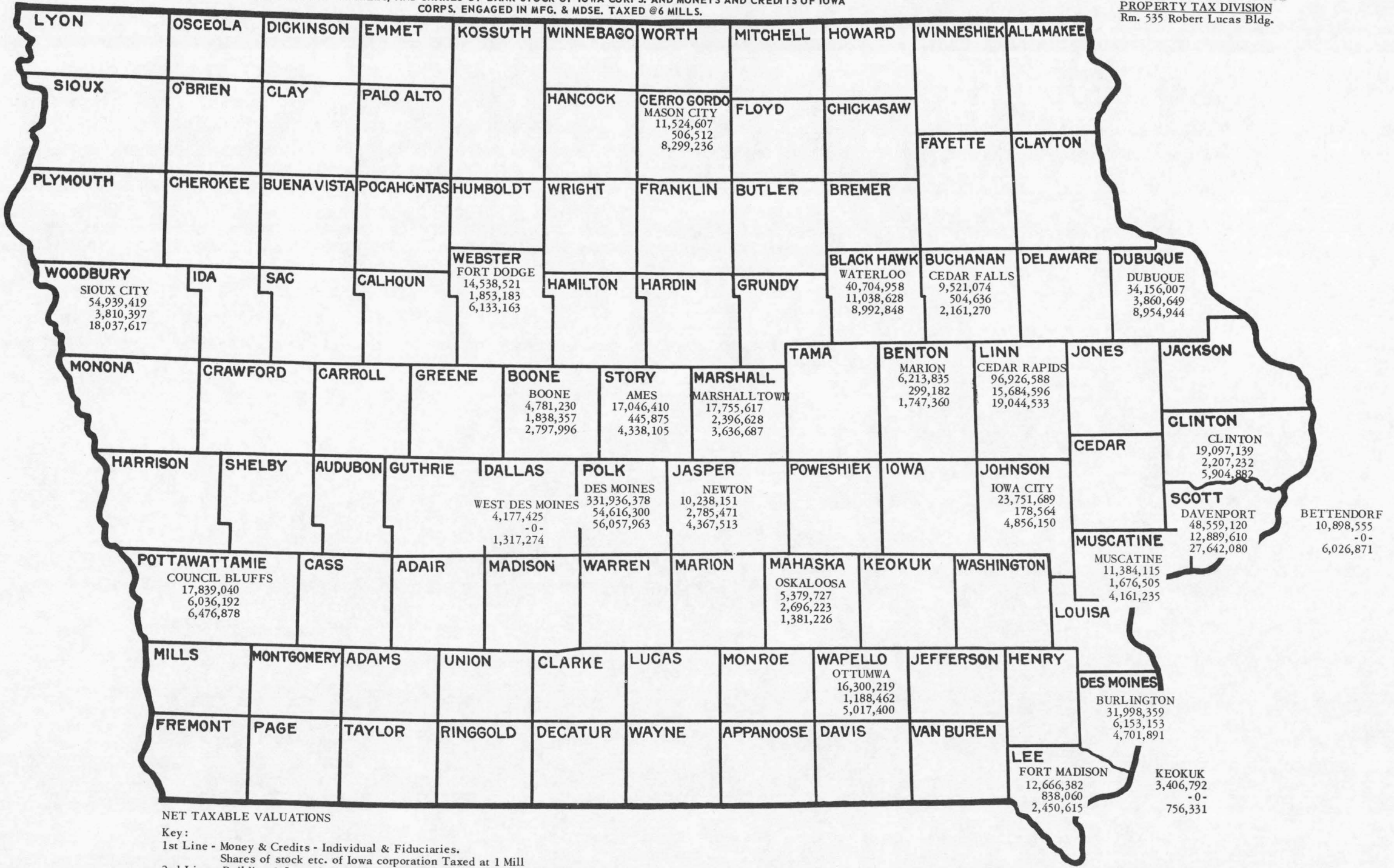
DEPARTMENT OF REVENUE
 PROPERTY TAX DIVISION
 Rm. 535 Robert Lucas Bldg.



NET TAXABLE VALUATIONS
 1st Line - Realty
 2nd Line - Personal
 3rd Line - Utilities
 4th Line - Total
 LOWER LEFT - POPULATION
 LOWER RIGHT - NET MILLAGE

ASSESSMENT OF PROPERTY, 1967
FINAL ADJUSTED TAXABLE VALUE - 25 CITIES AND TOWNS ASSESSED
POPULATION OVER 10,000 - NET TAXABLE VALUATIONS OF MONEYS & CREDITS - INDIVIDUALS & FIDUCIARIES,
SHARES OF STOCK, ETC., OF IOWA CORPNS. TAXED AT 1 MILL. BUILDING & LOAN ASSOCIATIONS SHARES OF
STOCK TAXED @2 MILLS, AND SHARES OF BANK STOCK OF IOWA CORPNS. AND MONEYS AND CREDITS OF IOWA
CORPS. ENGAGED IN MFG. & MDSE. TAXED @6 MILLS.

DEPARTMENT OF REVENUE
 PROPERTY TAX DIVISION
 Rm. 535 Robert Lucas Bldg.



NET TAXABLE VALUATIONS

Key:
 1st Line - Money & Credits - Individual & Fiduciaries.
 Shares of stock etc. of Iowa corporation Taxed at 1 Mill
 2nd Line - Building & Loan Associations' Shares of Stock Taxed at 2 Mills.
 3rd Line - Shares of Bank Stock & Stock of Iowa Corp. also, Moneys and Credits of Iowa Corps.
 engaged in Manufacturing & Merchandising Taxed at 6 Mills.

DEPARTMENT OF REVENUE
 PROPERTY TAX DIVISION

ASSESSMENT OF PROPERTY, 1967 - FINAL ADJUSTED TAXABLE VALUES

CITIES AND TOWNS ASSESSED - POPULATION OVER 10,000 - ALL PERSONAL PROPERTY AND PUBLIC UTILITIES (ASSESSED BY STATE TAX COMMISSION), ONLY

CITIES & TOWNS	INDUSTRIAL AND MANUFACTURING PLANTS PERSONAL PROPERTY	OTHER PERSONAL PROPERTY, (INCLUDING LIVESTOCK)	GROSS PERSONAL PROPERTY	SOLDIERS' EXEMPTIONS	NET PERSONAL PROPERTY	PUBLIC UTILITIES (ASSESSED BY STATE TAX COMMISSION.)	TOTAL NET TAXABLE VALUE OF ALL REAL, PERSONAL, UTILITIES PROPERTY	NET MILLAGES	COUNTIES
AMES	\$ 880,005	\$ 2,723,435	\$ 3,603,440	\$ 2,750	\$ 3,600,690	\$ 1,337,990	\$ 41,766,200	112.791	STORY
BETTENDORF	613,800	2,529,225	3,143,025	2,615	3,140,410	14,751,092	48,262,442	108.681	SCOTT
BOONE	88,898	1,292,321	1,381,219	741	1,380,478	11,808,589	25,405,168	106.937	BOONE
BURLINGTON	2,646,233	3,861,353	6,507,586	10,325	6,497,261	2,821,668	47,598,395	114.692	DES MOINES
CEDAR FALLS	995,644	1,879,455	2,875,099	3,255	2,871,844	557,502	34,161,912	104.097	BLACK HAWK
CEDAR RAPIDS	12,321,210	18,856,515	31,177,725	112,275	31,065,450	25,023,008	220,260,830	123.486	LINN
CLINTON	1,171,159	3,587,764	4,758,923	23,769	4,735,154	7,960,157	55,660,397	93.515	CLINTON
COUNCIL BLUFFS	893,280	3,058,763	3,952,043	2,020	3,950,023	5,422,318	61,601,561	120.063	POTTAWATTAMIE
DAVENPORT	3,122,670	11,683,490	14,806,160	27,350	14,778,810	16,271,651	150,279,191	110.292	SCOTT
DES MOINES	6,487,273	41,014,523	47,501,796	6,580	47,495,216	17,137,374	338,985,783	124.955	POLK
DUBUQUE	2,088,990	9,003,851	11,092,841	17,730	11,075,111	10,692,169	94,428,965	98.345	DUBUQUE
FORT DODGE	908,181	5,205,550	6,113,731	13,510	6,100,221	4,161,290	50,205,245	110.748	WEBSTER
FORT MADISON	1,278,525	1,547,995	2,826,520	2,250	2,824,270	2,034,065	24,395,950	93.874	LEE
IOWA CITY	1,016,668	4,398,891	5,415,559	11,977	5,403,582	3,894,318	54,829,578	115.661	JOHNSON
KEOKUK	1,631,092	1,448,710	3,079,802	2,550	3,077,252	7,643,165	28,267,847	110.976	LEE
MARION	142,642	1,438,391	1,581,033	11,313	1,569,720	1,619,841	22,708,968	116.821	LINN
MARSHALL TOWN	4,051,438	2,965,640	7,017,078	5,478	7,011,600	12,458,902	53,794,932	96.590	MARSHALL
MASON CITY	4,916,680	5,207,423	10,124,103	6,608	10,117,495	4,998,058	58,720,687	95.680	CERRO GORDO
MUSCATINE	1,099,965	2,203,045	3,303,010	9,255	3,293,755	1,098,025	35,589,290	98.494	MUSCATINE
NEWTON	3,131,096	1,666,290	4,797,386	6,665	4,790,721	1,452,745	29,032,869	102.639	JASPER
OSKALOOSA	340,903	1,639,856	1,980,759	8,618	1,972,141	1,501,595	15,361,804	88.880	MAHASKA
OTTUMWA	2,505,078	5,131,674	7,636,752	7,748	7,629,004	4,426,236	45,349,405	131.671	WAPELLO
SIoux CITY	2,591,039	10,552,394	13,143,433	28,580	13,114,853	14,993,126	126,889,628	112.980	WOODBURY
WATERLOO - E. W.	2,679,894	5,054,998	7,734,892	5,714	7,729,178	E. W. 9,808,963	54,867,896	110.426	BLACK HAWK
WATERLOO - W. W.	4,036,095	8,028,567	12,064,662	4,970	12,059,692	W. W. 4,409,798	94,019,636	110.416	
WEST DES MOINES	637,214	1,097,785	1,734,999	1,289	1,733,710	1,924,869	25,380,169	120.505	POLK
TOTAL	\$ 62,275,672	\$ 157,077,904	\$ 219,353,576	\$ 335,935	\$ 219,017,641	\$ 190,208,514	\$ 1,837,824,748		

*Does NOT include Moneys & Credits - Individual & Fiduciaries, Shares of Stock etc. of Iowa Corporations Taxed @ 1 Mill. Building & Loan Associations' Shares of Stock Taxed at 2 Mills. Nor Shares of Bank Stock of Iowa Corps., also Money & Credits of Iowa Corps. engaged in Mfg. of Mdse. Taxed @ 6 Mills.

DEPARTMENT OF REVENUE
 PROPERTY TAX DIVISION
 Rm. 535 Robert Lucas Bldg.

 ASSESSMENT OF PROPERTY, 1967 - FINAL ADJUSTED TAXABLE VALUES
 25 CITIES AND TOWNS ASSESSED - POPULATION 10,000 AND OVER, NET TAXABLE VALUATION OF MONEYS AND
 CREDITS OF INDIVIDUALS AND FIDUCIARIES AND OF IOWA CORPORATIONS ENGAGED IN MFG. & MERCHANDISING
 BANK STOCK, SURPLUS AND UNDIVIDED PROFITS; BUILDING AND LOAN ASSOCIATIONS' SHARES OF STOCK; AND
 SHARES OF STOCK OF IOWA CORPORATIONS.

CITIES AND TOWNS	GROSS MONEYS AND CREDITS INDIVIDUALS & FIDUCIARIES	SOLDIERS' EXEMPTIONS	NET MONEY AND CREDITS	SHARES OF STOCK, ETC. OF IOWA CORPNS. TAXED AT 1 MILL	BUILDING AND LOAN ASSOCIATIONS SHARES OF STOCK TAXED AT 2 MILLS	ACTUAL VALUE BANK STOCK, ETC. & SHARES OF STOCK OF IOWA CORPNS. TAXED 6 MILLS	ACTUAL VALUE MONEY & CREDITS IOWA CORPNS. ENGAGED IN MFG. & MDSE. TAXED AT 6 MILLS	COUNTIES
AMES	\$ 17,056,910	\$ 10,500	\$ 17,046,410	\$ - 0 -	\$ 445,875	\$ 4,338,105	\$ - 0 -	STORY
BETTENDORF	5,961,805	250	5,961,555	4,937,000	- 0 -	6,026,871	- 0 -	SCOTT
BOONE	4,785,749	4,519	4,781,230	- 0 -	1,838,357	2,558,389	239,607	BOONE
BURLINGTON	30,884,489	14,550	30,869,939	1,128,420	6,153,153	4,701,891	- 0 -	DES MOINES
CEDAR FALLS	9,525,242	4,168	9,521,074	- 0 -	504,636	2,161,270	- 0 -	BLACK HAWK
CEDAR RAPIDS	83,624,319	30,600	83,593,719	13,332,869	15,684,596	18,850,472	194,061	LINN
CLINTON	18,139,838	4,750	18,135,088	962,051	2,207,232	5,078,671	826,211	CLINTON
COUNCIL BLUFFS	17,839,040	- 0 -	17,839,040	- 0 -	6,036,192	5,639,447	837,431	POTTAWATTAMIE
DAVENPORT	48,050,920	13,400	48,037,520	521,600	12,889,610	27,642,080	- 0 -	SCOTT
DES MOINES	262,826,896	110,255	262,716,641	69,219,737	54,616,300	44,693,078	11,364,885	POLK
DUBUQUE	29,418,507	14,846	29,403,661	4,752,346	3,860,649	8,443,021	511,923	DUBUQUE
FORT DODGE	14,539,271	750	14,538,521	- 0 -	1,853,183	4,851,867	1,281,296	WEBSTER
FORT MADISON	12,675,132	8,750	12,666,382	- 0 -	838,060	2,450,615	- 0 -	LEE
IOWA CITY	23,267,955	18,593	23,249,362	502,327	178,564	4,282,359	573,791	JOHNSON
KEOKUK	3,408,292	1,500	3,406,792	- 0 -	- 0 -	756,331	- 0 -	LEE
MARION	5,301,169	470	5,300,699	913,136	299,182	1,747,360	- 0 -	LINN
MARSHALLTOWN	17,636,380	12,750	17,623,630	131,987	2,396,628	3,058,059	578,628	MARSHALL
MASON CITY	11,525,357	750	11,524,607	- 0 -	506,512	8,299,236	- 0 -	CERRO GORDO
MUSCATINE	344,750	6,250	338,500	11,045,615	1,676,505	4,070,235	91,000	MUSCATINE
NEWTON	10,198,929	778	10,198,151	40,000	2,785,471	2,898,187	1,469,326	JASPER
OSKALOOSA	5,191,182	4,316	5,186,866	192,861	2,696,223	1,366,490	14,736	MAHASKA
OTTUMWA	15,731,683	1,250	15,730,433	569,786	1,188,462	5,002,400	15,000	WAPELLO
SIOUX CITY	46,849,052	34,712	46,814,340	8,125,079	3,810,397	17,977,073	60,544	WOODBURY
WATERLOO	38,844,143	15,120	38,829,023	1,875,935	11,038,628	8,952,397	40,451	BLACK HAWK
WEST DES MOINES	3,674,525	3,500	3,671,025	506,400	- 0 -	1,317,274	- 0 -	POLK
TOTAL	\$ 737,301,535	\$ 317,327	\$ 736,984,208	\$ 118,757,149	\$ 133,504,415	\$ 197,163,178	\$ 18,098,890	

SEPARATED AS TO PROPERTY IN CITIES AND TOWNS OR TOWNSHIPS AND UNINCORPORATED VILLAGES (EXCLUSIVE OF PUBLIC UTILITIES) MONEYS AND CREDITS - ~~OF INDIVIDUALS, FIDUCIARIES, AND TAXABLE VALUE OF SHARES OF STOCK OF IOWA CORPORATIONS TAXED AT ONE (1) MILL.~~ TAXABLE VALUE OF BUILDING AND LOAN ASSOCIATIONS SHARES OF STOCK TAXED AT ^{one}~~TWO~~ (2) MILLS. (SEC. 429.2, 429.14, 427.1-(23), 431.1, 431.10, AND 35B.11).

DEPARTMENT OF REVENUE

Property Tax Division

Rm. 535 Robert Lucas Bldg.

COUNTIES	TOWNSHIPS AND UNINCORPORATED VILLAGES			CITIES AND TOWNS			TOWNSHIPS	CITIES AND TOWNS	TOTAL FOR COUNTY	ACTUAL VALUE BUILDING AND LOAN ASSNS. SHARES OF STOCK TAXED AT TWO (2) MILLS	COUNTIES
	ACTUAL VALUE MONEYS & CREDITS TAXED AT ONE (1) MILL INDIVIDUALS, ESTATES, TRUSTS, GUARDIANSHIPS	LESS SOLDIERS* EXEMPTIONS.	ADJUSTED NET VALUE MONEYS & CREDITS	ACTUAL VALUE MONEYS & CREDITS TAXED AT ONE (1) MILL INDIVIDUALS, ESTATES, TRUSTS, GUARDIANSHIPS	LESS SOLDIERS* EXEMPTIONS	ADJUSTED NET VALUE MONEYS & CREDITS	ACTUAL VALUE SHARES OF STOCK, ETC. OF IOWA CORPNS. TAXED AT ONE (1) MILL	ACTUAL VALUE SHARES OF STOCK, ETC. OF IOWA CORPNS. TAXED AT ONE (1) MILL			
ADAIR	\$ 1,691,463	\$ -0-	\$ 1,691,463	\$ 3,573,764	\$ 750	\$ 3,573,014	\$ -0-	\$ -0-	\$ -0-	\$ 24,186	ADAIR
ADAMS	520,126	-0-	520,126	741,866	-0-	741,866	-0-	-0-	-0-	-0-	ADAMS
ALLAMAKEE	1,542,693	479	1,542,214	7,839,712	3,383	7,836,329	-0-	-0-	-0-	-0-	ALLAMAKEE
APPANOOSE	815,670	-0-	815,670	3,203,969	2,210	3,201,759	-0-	-0-	-0-	-0-	APPANOOSE
AUDUBON	1,450,432	750	1,449,682	5,400,888	2,500	5,398,388	-0-	-0-	-0-	-0-	AUDUBON
BENTON	3,441,876	5,222	3,436,654	8,627,207	6,750	8,620,457	-0-	-0-	-0-	186,846	BENTON
BLACK HAWK	2,594,373	1,031	2,593,342	51,158,386	21,513	51,136,873	-0-	1,875,935	1,875,935	11,545,882	BLACK HAWK
BOONE	2,206,834	950	2,205,884	7,319,276	5,019	7,314,257	-0-	-0-	-0-	-0-	BOONE
BREMER	4,368,322	2,580	4,365,742	16,094,845	7,833	16,087,012	-0-	-0-	-0-	-0-	BREMER
BUCHANAN	2,492,261	2,834	2,489,427	11,926,693	4,965	11,921,728	-0-	338,653	338,653	390,364	BUCHANAN
BUENA VISTA	2,825,782	2,500	2,823,282	7,883,700	4,250	7,879,450	-0-	-0-	-0-	2,590,041	BUENA VISTA
BUTLER	3,060,479	1,176	3,059,303	8,523,615	3,856	8,519,759	-0-	-0-	-0-	-0-	BUTLER
CALHOUN	1,839,336	-0-	1,839,336	5,038,963	3,800	5,035,163	-0-	-0-	-0-	-0-	CALHOUN
CARROLL	1,720,747	-0-	1,720,747	9,062,599	3,709	9,058,890	-0-	-0-	-0-	684,320	CARROLL
CASS	2,845,701	-0-	2,845,701	11,779,836	3,500	11,776,336	-0-	-0-	-0-	-0-	CASS
CEDAR	3,753,196	1,750	3,751,446	10,059,826	3,500	10,056,326	-0-	-0-	-0-	-0-	CEDAR
CERRO GORDO	3,223,976	479	3,223,497	18,928,875	750	18,928,125	64,870	266,695	331,565	1,317,927	CERRO GORDO
CHEROKEE	2,181,537	1,000	2,180,537	8,473,260	12,004	8,461,256	-0-	-0-	-0-	1,090,006	CHEROKEE
CHICKASAW	1,177,700	-0-	1,177,700	7,728,500	-0-	7,728,500	-0-	-0-	-0-	-0-	CHICKASAW
CLARKE	606,544	750	605,794	2,026,869	1,500	2,025,369	-0-	-0-	-0-	-0-	CLARKE
CLAY	2,091,946	1,250	2,090,696	8,717,529	4,003	8,713,526	109,635	243,414	353,049	4,031,584	CLAY
CLAYTON	1,258,430	2,000	1,256,430	4,870,128	500	4,869,628	-0-	-0-	-0-	250,679	CLAYTON
CLINTON	4,466,533	1,620	4,464,913	24,798,416	6,558	24,791,858	-0-	1,313,709	1,313,709	2,207,232	CLINTON
CRAWFORD	2,344,981	1,503	2,343,478	10,034,296	3,721	10,030,575	-0-	-0-	-0-	1,048,476	CRAWFORD
DALLAS	2,910,505	2,734	2,907,771	8,182,894	6,750	8,176,144	-0-	-0-	-0-	231,063	DALLAS
DAVIS	1,089,632	-0-	1,089,632	3,805,216	-0-	3,805,216	-0-	-0-	-0-	-0-	DAVIS
DECATUR	489,237	-0-	489,237	1,793,282	-0-	1,793,282	-0-	-0-	-0-	-0-	DECATUR
DELAWARE	2,109,592	-0-	2,109,592	4,587,102	750	4,586,352	-0-	-0-	-0-	-0-	DELAWARE
DES MOINES	2,932,680	1,500	2,931,180	32,878,701	15,800	32,862,901	-0-	1,128,420	1,128,420	6,153,153	DES MOINES
DICKINSON	952,317	-0-	952,317	3,584,992	-0-	3,584,992	-0-	-0-	-0-	564,968	DICKINSON
DUBUQUE	3,051,346	750	3,050,596	33,458,335	16,846	33,441,489	-0-	4,752,346	4,752,346	3,860,649	DUBUQUE
EMMET	1,096,992	-0-	1,096,992	6,431,493	2,437	6,429,056	-0-	-0-	-0-	271,970	EMMET
FAYETTE	3,641,220	355	3,640,865	11,808,000	3,446	11,804,554	-0-	693,140	693,140	153,220	FAYETTE
FLOYD	2,026,915	-0-	2,026,915	12,185,226	5,229	12,179,997	-0-	-0-	-0-	349,524	FLOYD
FRANKLIN	3,029,352	756	3,028,596	6,868,701	3,227	6,865,474	-0-	-0-	-0-	-0-	FRANKLIN
FREMONT	874,580	-0-	874,580	1,478,824	-0-	1,478,824	-0-	-0-	-0-	-0-	FREMONT
GREENE	3,376,511	703	3,375,808	8,697,247	5,182	8,692,065	-0-	-0-	-0-	-0-	GREENE
GRUNDY	2,266,837	476	2,266,361	6,031,332	750	6,030,582	-0-	-0-	-0-	-0-	GRUNDY
GUTHRIE	1,116,291	-0-	1,116,291	3,243,980	500	3,243,480	-0-	-0-	-0-	-0-	GUTHRIE
HAMILTON	2,001,167	-0-	2,001,167	7,878,456	2,985	7,875,471	-0-	-0-	-0-	3,027,640	HAMILTON
HANCOCK	1,763,100	3,250	1,759,850	6,655,248	4,123	6,651,125	-0-	-0-	-0-	-0-	HANCOCK
HARDIN	2,441,973	500	2,441,473	12,297,954	5,681	12,292,273	-0-	113,049	113,049	922,658	HARDIN
HARRISON	2,381,387	-0-	2,381,387	7,668,213	2,062	7,666,151	-0-	-0-	-0-	-0-	HARRISON
HENRY	1,943,823	750	1,943,073	8,583,927	3,894	8,580,033	-0-	-0-	-0-	1,360,507	HENRY
HOWARD	1,429,835	-0-	1,429,835	5,819,670	-0-	5,819,670	-0-	-0-	-0-	-0-	HOWARD
HUMBOLDT	1,371,070	750	1,370,320	4,278,835	3,782	4,275,053	-0-	97,596	97,596	-0-	HUMBOLDT
IDA	1,775,274	699	1,774,575	8,859,966	3,191	8,856,775	-0-	-0-	-0-	-0-	IDA
IOWA	8,747,385	3,870	8,743,515	8,743,373	4,500	8,908,873	-0-	-0-	-0-	-0-	IOWA
JACKSON	3,094,880	-0-	3,094,880	10,599,994	5,570	10,594,424	-0-	-0-	-0-	-0-	JACKSON
JASPER	2,914,473	1,142	2,913,331	14,760,173	1,278	14,758,895	-0-	40,000	40,000	2,785,471	JASPER

SEPARATED AS TO PROPERTY IN CITIES AND TOWNS OR TOWNSHIPS AND UNINCORPORATED VILLAGES (EXCLUSIVE OF PUBLIC UTILITIES) MONEYS AND CREDITS - OF INDIVIDUALS, FIDUCIARIES, AND TAXABLE VALUE OF SHARES OF STOCK OF IOWA CORPORATIONS TAXED AT ONE (1) MILL., TAXABLE VALUE OF BUILDING AND LOAN ASSOCIATIONS SHARES OF STOCK TAXED AT TWO (2) MILLS. (SEC. 429.2, 429.14, 427.1-(23), 431.1, 431.10, AND 35B.11).

DEPARTMENT OF REVENUE

Property Tax Division

Rm. 535 Robert Lucas Bldg.

COUNTIES	TOWNSHIPS AND UNINCORPORATED VILLAGES			CITIES AND TOWNS			TOWNSHIPS	CITIES AND TOWNS	TOTAL FOR COUNTY	ACTUAL VALUE BUILDINGS AND LOAN ASSNS. SHARES OF STOCK TAXED AT TWO (2) MILLS	
	ACTUAL VALUE MONEYS & CREDITS TAXED AT ONE (1) MILL INDIVIDUALS, ESTATES, TRUSTS, GUARDIANSHIPS	LESS SOLDIERS' EXEMPTIONS.	ADJUSTED NET VALUE MONEYS & CREDITS	ACTUAL VALUE MONEYS & CREDITS TAXED AT ONE (1) MILL INDIVIDUALS, ESTATES, TRUSTS, GUARDIANSHIPS	LESS SOLDIERS' EXEMPTIONS.	ADJUSTED NET VALUE MONEYS & CREDITS	ACTUAL VALUE SHARES OF STOCK, ETC. OF IOWA CORPNS. TAXED AT ONE (1) MILL	ACTUAL VALUE SHARES OF STOCK ETC. OF IOWA CORPNS. TAXED AT ONE (1) MILL			
JEFFERSON	\$ 2,568,431	\$ -0-	\$ 2,568,431	\$ 3,687,074	\$ 3,250	\$ 3,683,824	\$ -0-	\$ -0-	\$ -0-	\$ 217,746	JEFFERSON
JOHNSON	9,265,903	-0-	9,265,903	27,542,788	19,843	27,522,945	-0-	502,327	502,327	178,564	JOHNSON
JONES	3,247,700	-0-	3,247,700	10,049,596	3,500	10,046,096	-0-	-0-	-0-	-0-	JONES
KEOKUK	2,796,469	-0-	2,796,469	7,039,798	1,750	7,038,048	-0-	-0-	-0-	-0-	KEOKUK
KOSSUTH	2,929,260	1,653	2,927,607	7,050,984	2,250	7,048,734	-0-	-0-	-0-	2,756,393	KOSSUTH
LEE	4,336,427	2,715	4,333,712	17,291,350	10,250	17,281,100	-0-	-0-	-0-	838,060	LEE
LINN	7,868,588	3,641	7,864,947	94,960,521	34,121	94,926,400	-0-	14,340,719	14,340,719	15,983,778	LINN
LOUISA	2,239,060	890	2,238,170	4,245,765	1,528	4,244,237	-0-	-0-	-0-	-0-	LOUISA
LUCAS	1,292,468	750	1,291,718	3,969,422	500	3,968,922	-0-	-0-	-0-	1,799,035	LUCAS
LYON	1,990,029	-0-	1,990,029	5,029,214	2,250	5,026,964	-0-	697,861	697,861	541,570	LYON
MADISON	1,223,859	2,250	1,221,609	4,939,131	750	4,938,381	-0-	-0-	-0-	-0-	MADISON
MAHASKA	2,264,087	-0-	2,264,087	7,235,055	4,316	7,230,739	-0-	192,861	192,861	2,696,223	MAHASKA
MARION	3,001,911	-0-	3,001,911	16,561,229	7,051	16,554,178	-0-	-0-	-0-	406,500	MARION
MARSHALL	5,158,354	6,204	5,152,150	21,620,890	14,000	21,606,890	-0-	131,987	131,987	2,396,628	MARSHALL
MILLS	2,056,523	-0-	2,056,523	2,710,960	-0-	2,710,960	-0-	-0-	-0-	161,059	MILLS
MITCHELL	2,693,126	750	2,692,376	8,570,988	2,588	8,568,400	-0-	-0-	-0-	525,515	MITCHELL
MONONA	1,365,141	1,500	1,363,641	4,322,705	1,250	4,321,455	-0-	-0-	-0-	-0-	MONONA
MONROE	499,882	-0-	499,882	1,484,737	-0-	1,484,737	-0-	-0-	-0-	-0-	MONROE
MONTGOMERY	1,821,987	-0-	1,821,987	8,902,649	7,368	8,895,281	-0-	-0-	-0-	195,367	MONTGOMERY
MUSCATINE	3,508,320	1,815	3,506,505	9,353,555	8,250	9,345,305	-0-	11,045,615	11,045,615	1,676,505	MUSCATINE
O'BRIEN	2,149,207	320	2,148,887	7,876,400	1,449	7,874,951	-0-	-0-	-0-	503,715	O'BRIEN
OSCEOLA	1,082,484	500	1,081,984	3,006,102	-0-	3,006,102	-0-	-0-	-0-	-0-	OSCEOLA
PAGE	2,438,403	750	2,437,653	10,318,734	5,726	10,313,008	-0-	-0-	-0-	502,370	PAGE
PALO ALTO	765,359	-0-	765,359	3,613,040	1,250	3,611,790	-0-	-0-	-0-	-0-	PALO ALTO
PLYMOUTH	2,526,108	1,258	2,524,850	6,064,721	2,964	6,061,757	-0-	-0-	-0-	2,518,083	PLYMOUTH
POCAHONTAS	1,465,618	479	1,465,139	3,587,860	1,364	3,586,496	-0-	-0-	-0-	-0-	POCAHONTAS
POLK	5,034,394	2,468	5,031,926	274,742,590	117,755	274,624,835	97,104	70,056,734	70,153,838	54,616,300	POLK
POTTAWATTAMIE	2,760,012	-0-	2,760,012	22,580,376	-0-	22,580,376	-0-	-0-	-0-	6,036,192	POTTAWATTAMIE
POWESHIEK	1,963,704	1,339	1,962,365	10,455,771	3,968	10,451,803	-0-	-0-	-0-	772,169	POWESHIEK
RINGGOLD	446,298	-0-	446,298	1,036,625	-0-	1,036,625	-0-	-0-	-0-	-0-	RINGGOLD
SAC	2,116,463	1,070	2,115,393	7,843,937	3,251	7,840,686	-0-	-0-	-0-	-0-	SAC
SCOTT	3,622,120	-0-	3,622,120	57,030,945	13,650	57,017,295	-0-	5,458,600	5,458,600	12,889,610	SCOTT
SHELBY	2,554,951	3,000	2,551,951	7,822,968	6,250	7,816,718	-0-	-0-	-0-	150,358	SHELBY
SIOUX	2,870,095	2,250	2,867,845	13,540,304	2,907	13,537,397	-0-	257,337	257,337	-0-	SIOUX
STORY	3,100,954	4,900	3,096,054	25,191,331	13,854	25,177,477	227,296	-0-	227,296	1,295,615	STORY
TAMA	2,523,835	998	2,522,837	9,895,748	4,486	9,891,262	-0-	-0-	-0-	161,360	TAMA
TAYLOR	772,147	-0-	772,147	2,195,426	2,672	2,192,754	-0-	-0-	-0-	-0-	TAYLOR
UNION	827,143	-0-	827,143	4,611,092	1,728	4,609,364	-0-	-0-	-0-	735,401	UNION
VAN BUREN	1,209,292	-0-	1,209,292	1,626,464	500	1,625,964	-0-	-0-	-0-	-0-	VAN BUREN
WAPELLO	2,115,981	750	2,115,231	16,571,349	1,250	16,570,099	-0-	569,786	569,786	1,188,462	WAPELLO
WARREN	2,337,329	1,250	2,336,079	9,779,565	4,455	9,775,110	-0-	-0-	-0-	-0-	WARREN
WASHINGTON	4,129,419	3,500	4,125,919	12,373,541	12,436	12,361,105	-0-	-0-	-0-	1,127,326	WASHINGTON
WAYNE	409,733	-0-	409,733	1,133,678	1,554	1,132,124	-0-	-0-	-0-	-0-	WAYNE
WEBSTER	1,649,925	-0-	1,649,925	15,972,582	750	15,971,832	-0-	-0-	-0-	1,853,183	WEBSTER
WINNEBAGO	1,741,584	-0-	1,741,584	6,875,526	1,750	6,873,776	-0-	-0-	-0-	-0-	WINNEBAGO
WINNESHIEK	2,911,472	500	2,910,972	5,488,209	2,750	5,485,459	-0-	-0-	-0-	606,669	WINNESHIEK
WOODBURY	1,525,232	-0-	1,525,232	50,910,090	34,961	50,875,129	-0-	8,125,079	8,125,079	3,810,397	WOODBURY
WORTH	1,665,151	500	1,664,651	2,840,000	1,700	2,838,300	-0-	-0-	-0-	-0-	WORTH
WRIGHT	3,254,617	-0-	3,254,617	11,252,527	4,608	11,247,919	-0-	120,492	120,492	-0-	
STATE TOTAL	\$ 239,445,867	\$ 94,109	\$ 239,351,758	\$1,367,970,064	\$579,360	\$ 1,367,390,704	\$ 498,905	\$ 122,362,355	\$122,861,260	\$ 166,048,111	

ASSESSMENT OF PROPERTY, 1967
FINAL ADJUSTED TAXABLE VALUES

CONTINUED --MONEYS AND CREDITS - TAXABLE VALUE OF BANK STOCK, SURPLUS AND UNDIVIDED EARNINGS,
AND ACTUAL VALUE OF MONEYS AND CREDITS OF IOWA CORPORATIONS ENGAGED IN MANUFACTURING OR
MERCHANDISING, TAXED AT SIX (6) MILLS. (SEC. 429.2, 431.1 AND 35B. 11).

DEPARTMENT OF REVENUE
Property Tax Division
Rm. 535 Robert Lucas Bldg.

COUNTIES	TOWNSHIPS AND VILLAGES	CITIES AND TOWNS	COUNTY TOTALS	TOWNSHIPS AND VILLAGES	CITIES AND TOWNS	COUNTY TOTALS	COUNTIES
	ACTUAL VALUE BANK STOCK, ETC., AND SHARES OF STOCK OF IOWA CORPNS.	ACTUAL VALUE BANK STOCK, ETC., AND SHARES OF STOCK OF IOWA CORPNS.	COUNTY	ACTUAL VALUE MONEYS & CREDITS TAXED AT SIX (6) MILLS IOWA CORPORATIONS ENGAGED IN MANUFACTURING OR MERCHANDISING	ACTUAL VALUE MONEYS & CREDITS TAXED AT SIX (6) MILLS IOWA CORPORATIONS ENGAGED IN MANUFACTURING OR MERCHANDISING	COUNTY	
ADAIR	\$ -0-	\$ 1,362,794	\$ 1,362,794	\$ -0-	\$ -0-	\$ -0-	ADAIR
ADAMS	-0-	484,009	484,009	-0-	-0-	-0-	ADAMS
ALL AMAKEE	-0-	2,376,948	2,376,948	-0-	91,329	91,329	ALL AMAKEE
APP ANOOSE	-0-	1,838,947	1,838,947	-0-	-0-	-0-	APP ANOOSE
AUDUBON	-0-	1,900,994	1,900,994	-0-	-0-	-0-	AUDUBON
BENTON	147,005	4,342,570	4,489,575	-0-	-0-	-0-	BENTON
BLACK HAWK	-0-	12,188,958	12,188,958	-0-	40,451	40,451	BLACK HAWK
BOONE	-0-	3,648,870	3,648,870	-0-	239,607	239,607	BOONE
BREMER	-0-	3,341,811	3,341,811	-0-	-0-	-0-	BREMER
BUCHANAN	-0-	2,892,109	2,892,109	-0-	-0-	-0-	BUCHANAN
BUENA VISTA	-0-	3,873,749	3,873,749	-0-	492,339	492,339	BUENA VISTA
BUTLER	-0-	2,130,284	2,130,284	-0-	-0-	-0-	BUTLER
CALHOUN	-0-	2,621,207	2,621,207	-0-	-0-	-0-	CALHOUN
CARROLL	-0-	3,906,140	3,906,140	-0-	-0-	-0-	CARROLL
CASS	-0-	3,871,156	3,871,156	-0-	-0-	-0-	CASS
CEDAR	-0-	4,517,081	4,517,081	-0-	-0-	-0-	CEDAR
CERRO GORDO	-0-	10,043,320	10,043,320	51,000	-0-	51,000	CERRO GORDO
CHEROKEE	-0-	3,433,273	3,433,273	-0-	-0-	-0-	CHEROKEE
CHICKASAW	-0-	2,050,400	2,050,400	-0-	-0-	-0-	CHICKASAW
CLARKE	-0-	785,228	785,228	-0-	-0-	-0-	CLARKE
CLAY	-0-	3,460,482	3,460,482	-0-	69,809	69,809	CLAY
CLAYTON	-0-	3,140,753	3,140,753	-0-	-0-	-0-	CLAYTON
CLINTON	212,467	7,620,721	7,833,188	-0-	826,211	826,211	CLINTON
CRAWFORD	-0-	3,007,433	3,007,433	-0-	-0-	-0-	CRAWFORD
DALLAS	-0-	4,339,444	4,339,444	-0-	-0-	-0-	DALLAS
DAVIS	-0-	649,576	649,576	-0-	-0-	-0-	DAVIS
DECATUR	-0-	699,683	699,683	-0-	-0-	-0-	DECATUR
DELAWARE	-0-	1,655,762	1,655,762	-0-	-0-	-0-	DELAWARE
DES MOINES	-0-	5,555,701	5,555,701	-0-	-0-	-0-	DES MOINES
DICKINSON	-0-	1,622,931	1,622,931	-0-	-0-	-0-	DICKINSON
DUBUQUE	307,881	10,779,114	11,086,995	-0-	511,923	511,923	DUBUQUE
EMMET	-0-	2,843,060	2,843,060	-0-	280,663	280,663	EMMET
FAYETTE	184,420	3,464,800	3,649,220	-0-	450,620	450,620	FAYETTE
FLOYD	-0-	3,481,272	3,481,272	-0-	-0-	-0-	FLOYD
FRANKLIN	-0-	1,338,462	1,338,462	-0-	-0-	-0-	FRANKLIN
FREMONT	-0-	1,570,140	1,570,140	-0-	-0-	-0-	FREMONT
GREENE	-0-	2,691,091	2,691,091	-0-	-0-	-0-	GREENE
GRUNDY	-0-	2,950,782	2,950,782	-0-	-0-	-0-	GRUNDY
GUTHRIE	-0-	2,141,762	2,141,762	-0-	-0-	-0-	GUTHRIE
HAMILTON	-0-	3,517,013	3,517,013	-0-	-0-	-0-	HAMILTON
HANCOCK	-0-	1,823,082	1,823,082	-0-	-0-	-0-	HANCOCK
HARDIN	-0-	3,585,259	3,585,259	-0-	-0-	-0-	HARDIN
HARRISON	-0-	2,973,338	2,973,338	-0-	-0-	-0-	HARRISON
HENRY	-0-	2,573,703	2,573,703	-0-	-0-	-0-	HENRY
HOWARD	-0-	1,187,792	1,187,792	-0-	-0-	-0-	HOWARD
HUMBOLDT	-0-	2,246,688	2,246,688	-0-	-0-	-0-	HUMBOLDT
IDA	-0-	2,000,168	2,000,168	-0-	-0-	-0-	IDA
IOWA	-0-	2,470,997	2,470,997	115,383	-0-	115,383	IOWA
JACKSON	-0-	3,197,933	3,197,933	-0-	-0-	-0-	JACKSON
JASPER	-0-	5,194,858	5,194,858	-0-	1,469,326	1,469,326	JASPER

CONTINUED - MONEYS AND CREDITS - TAXABLE VALUE OF BANK STOCK, SURPLUS AND UNDIVIDED EARNINGS,
AND ACTUAL VALUE OF MONEYS AND CREDITS OF IOWA CORPORATIONS ENGAGED IN MANUFACTURING OR
MERCHANDISING, TAXED AT SIX (6) MILLS. (SEC. 429.2, 431.1 AND 35 B.11).

DEPARTMENT OF REVENUE

Property Tax Division

Rm. 535 Robert Lucas Bldg.

COUNTIES	TOWNSHIPS AND VILLAGES	CITIES AND TOWNS	COUNTY TOTALS	TOWNSHIPS AND VILLAGES	CITIES AND TOWNS	COUNTY TOTALS	COUNTIES
	ACTUAL VALUE BANK STOCK, ETC., AND SHARES OF STOCK OF IOWA CORPNS.	ACTUAL VALUE BANK STOCK, ETC., AND SHARES OF STOCK OF IOWA CORPNS.	COUNTY	ACTUAL VALUE MONEYS & CREDITS TAXED AT SIX (6) MILLS IOWA CORPORATIONS ENGAGED IN MANUFACTURING OR MERCHANDISING	ACTUAL VALUE MONEYS & CREDITS TAXED AT SIX (6) MILLS IOWA CORPORATIONS ENGAGED IN MANUFACTURING OR MERCHANDISING	COUNTY	
JEFFERSON	\$ -0-	\$ 2,125,181	\$ 2,125,181	\$ -0-	\$ -0-	\$ -0-	JEFFERSON
JOHNSON	-0-	6,988,080	6,988,080	-0-	573,791	573,791	JOHNSON
JONES	-0-	3,621,342	3,621,342	-0-	-0-	-0-	JONES
KEOKUK	-0-	3,224,489	3,224,489	-0-	-0-	-0-	KEOKUK
KOSSUTH	-0-	2,830,347	2,830,347	-0-	-0-	-0-	KOSSUTH
LEE	873,657	3,703,063	4,576,720	-0-	-0-	-0-	LEE
LINN	-0-	22,783,177	22,783,177	-0-	194,061	194,061	LINN
LOUISA	-0-	1,252,613	1,252,613	-0-	-0-	-0-	LOUISA
LUCAS	-0-	1,035,916	1,035,916	-0-	-0-	-0-	LUCAS
LYON	-0-	2,024,361	2,024,361	-0-	-0-	-0-	LYON
MADISON	-0-	1,911,461	1,911,461	-0-	-0-	-0-	MADISON
MAHASKA	-0-	2,525,144	2,525,144	-0-	14,736	14,736	MAHASKA
MARION	-0-	3,434,006	3,434,006	-0-	-0-	-0-	MARION
MARSHALL	151,234	3,977,404	4,128,638	-0-	578,628	578,628	MARSHALL
MILLS	116,505	1,930,878	2,047,383	-0-	-0-	-0-	MILLS
MITCHELL	-0-	2,545,111	2,545,111	-0-	-0-	-0-	MITCHELL
MONONA	-0-	2,090,744	2,090,744	-0-	-0-	-0-	MONONA
MONROE	-0-	1,043,784	1,043,784	-0-	-0-	-0-	MONROE
MONTGOMERY	-0-	2,531,457	2,531,457	-0-	-0-	-0-	MONTGOMERY
MUSCATINE	-0-	5,201,295	5,201,295	-0-	91,000	91,000	MUSCATINE
O'BRIEN	-0-	2,808,571	2,808,571	-0-	484,887	484,887	O'BRIEN
OSCEOLA	-0-	1,814,816	1,814,816	-0-	-0-	-0-	OSCEOLA
PAGE	-0-	4,698,267	4,698,267	-0-	-0-	-0-	PAGE
PALO ALTO	-0-	2,539,267	2,539,267	-0-	6,463	6,463	PALO ALTO
PLYMOUTH	-0-	4,381,579	4,381,579	-0-	-0-	-0-	PLYMOUTH
POCAHONTAS	-0-	2,086,363	2,086,363	-0-	-0-	-0-	POCAHONTAS
POLK	387,857	47,261,484	47,649,341	-0-	11,364,885	11,364,885	POLK
POTTAWATTAMIE	-0-	8,412,604	8,412,604	-0-	837,431	837,431	POTTAWATTAMIE
POWESHIEK	-0-	2,515,920	2,515,920	-0-	4,800	4,800	POWESHIEK
RINGGOLD	-0-	973,398	973,398	-0-	-0-	-0-	RINGGOLD
SAC	-0-	3,055,182	3,055,182	-0-	-0-	-0-	SAC
SCOTT	-0-	36,473,816	36,473,816	-0-	-0-	-0-	SCOTT
SHELBY	-0-	3,420,944	3,420,944	-0-	-0-	-0-	SHELBY
SIoux	-0-	4,369,906	4,369,906	-0-	-0-	-0-	SIoux
STORY	16,557	7,185,713	7,202,270	-0-	193,299	193,299	STORY
TAMA	-0-	3,186,609	3,186,609	30,000	28,776	58,776	TAMA
TAYLOR	-0-	783,438	783,438	-0-	-0-	-0-	TAYLOR
UNION	-0-	2,350,766	2,350,766	-0-	-0-	-0-	UNION
VAN BUREN	104,059	779,166	883,225	-0-	-0-	-0-	VAN BUREN
WAPELLO	-0-	5,121,734	5,121,734	-0-	15,000	15,000	WAPELLO
WARREN	-0-	2,311,796	2,311,796	9,027	71,082	80,109	WARREN
WASHINGTON	-0-	3,090,796	3,090,796	-0-	82,746	82,746	WASHINGTON
WAYNE	-0-	1,191,890	1,191,890	-0-	-0-	-0-	WAYNE
WEBSTER	-0-	5,681,438	5,681,438	-0-	1,281,296	1,281,296	WEBSTER
WINNEBAGO	-0-	1,613,364	1,613,364	-0-	-0-	-0-	WINNEBAGO
WINNESHIEK	-0-	2,214,002	2,214,002	-0-	194,916	194,916	WINNESHIEK
WOODBURY	158,284	19,921,054	20,079,338	-0-	60,544	60,544	WOODBURY
WORTH	-0-	1,098,775	1,098,775	-0-	-0-	-0-	WORTH
WRIGHT	-0-	2,549,094	2,549,094	-0-	139,214	139,214	WRIGHT
TOTAL	\$ 2,659,926	\$ 426,065,253	\$ 428,725,179	\$ 205,410	\$ 20,689,833	\$ 20,895,243	

ASSESSMENT OF PROPERTY, 1967
FINAL ADJUSTED TAXABLE VALUES
FINAL ADJUSTED TAXABLE VALUE OF PROPERTY, 1967,
AS REPORTED BY COUNTY AUDITORS AND EQUALIZED BY IOWA STATE TAX COMMISSION

DEPARTMENT OF REVENUE
Property Tax Division
Rm. 535 Robert Lucas Bldg.

COUNTIES	FINAL GROSS ADJUSTED TAX- ABLE VALUE OF ALL REALTY	LESS SOLDIERS* EXEMPTIONS	FINAL NET ADJUSTED TAXABLE VALUE OF ALL REALTY	FINAL GROSS ADJUSTED TAXABLE VALUE OF ALL PERSONAL PROPERTY	LESS SOLDIERS* EXEMPTIONS	FINAL NET AD- JUSTED TAXABLE VALUE OF ALL PERSONAL PROPERTY	FINAL NET ADJUSTED TAXABLE VALUE OF ALL PUBLIC UTILITIES	FINAL TOTAL NET ADJUSTED TAXABLE VALUE OF ALL PROPERTY (EXCEPT MONEYS AND CREDITS)	COUNTIES
ADAIR	\$ 22,494,555	\$ 375,146	\$ 22,119,409	\$ 5,497,661	\$ 87,405	\$ 5,410,256	\$ 3,614,323	\$ 31,143,988	ADAIR
ADAMS	15,063,257	245,405	14,817,852	3,072,227	44,054	3,028,173	3,260,754	21,106,779	ADAMS
ALL AMAKEE	22,037,095	436,809	21,600,286	5,674,278	8,479	5,665,799	7,568,058	34,834,143	ALL AMAKEE
APP ANOOSE	19,209,356	457,865	18,751,491	4,837,582	142,948	4,694,634	4,993,891	28,440,016	APP ANOOSE
AUDUBON	24,770,964	395,145	24,375,819	5,217,215	92,744	5,124,471	3,964,375	33,464,665	AUDUBON
BENTON	52,007,046	875,610	51,131,436	9,703,973	106,459	9,597,514	4,303,857	65,032,807	BENTON
BLACK HAWK	190,475,536	5,478,046	184,997,490	28,339,491	100,687	28,238,804	21,220,579	234,456,873	BLACK HAWK
BOONE	45,308,967	1,147,158	44,161,809	6,319,380	153,322	6,166,058	11,808,589	62,136,456	BOONE
BREMER	38,000,815	784,642	37,216,173	6,862,091	38,930	6,823,161	3,961,958	48,001,292	BREMER
BUCHANAN	33,627,268	703,714	32,923,554	6,095,070	107,012	5,988,058	3,963,714	42,875,326	BUCHANAN
BUENA VISTA	50,268,117	892,060	49,376,057	7,309,356	146,238	7,163,118	7,278,879	63,818,054	BUENA VISTA
BUTLER	32,596,140	500,163	32,095,977	6,184,950	125,814	6,059,136	4,343,147	42,498,260	BUTLER
CALHOUN	41,485,170	632,900	40,852,270	5,781,478	96,796	5,684,682	4,676,430	51,213,382	CALHOUN
CARROLL	45,686,532	825,818	44,860,714	8,878,543	126,468	8,752,075	5,490,914	59,103,703	CARROLL
CASS	34,678,661	688,746	33,989,915	7,075,371	40,103	7,035,268	5,070,698	46,095,881	CASS
CEDAR	40,572,479	557,940	40,014,539	7,994,882	146,237	7,848,645	3,793,800	51,656,984	CEDAR
CERRO GORDO	90,957,930	2,308,954	88,648,976	16,859,131	134,039	16,725,092	12,332,579	117,706,647	CERRO GORDO
CHEROKEE	40,691,216	591,577	40,099,639	8,559,826	171,964	8,387,862	4,672,080	53,159,581	CHEROKEE
CHICKASAW	27,437,933	475,057	26,962,876	6,080,208	61,772	6,018,436	2,746,931	35,728,243	CHICKASAW
CLARKE	12,254,243	358,842	11,895,401	2,938,784	21,742	2,917,042	3,023,234	17,835,677	CLARKE
CLAY	44,981,580	712,670	44,268,910	8,420,931	116,293	8,304,638	6,985,908	59,559,456	CLAY
CLAYTON	33,452,134	689,224	32,762,910	7,113,819	85,787	7,028,032	6,312,206	46,103,148	CLAYTON
CLINTON	94,749,824	2,365,057	92,384,767	14,134,758	118,151	14,016,607	13,612,893	120,014,267	CLINTON
CRAWFORD	40,212,688	653,536	39,559,152	8,474,325	84,634	8,389,691	3,334,977	51,283,820	CRAWFORD
DALLAS	46,557,405	1,024,994	45,532,411	6,851,066	120,553	6,730,513	14,114,482	66,377,406	DALLAS
DAVIS	13,204,579	300,660	12,903,919	3,584,786	51,099	3,533,687	2,942,500	19,380,106	DAVIS
DECATUR	13,157,147	349,907	12,807,240	3,369,069	36,567	3,332,502	3,272,150	19,411,892	DECATUR
DELAWARE	34,753,220	501,330	34,251,890	6,894,031	171,293	6,722,738	4,816,411	45,791,039	DELAWARE
DES MOINES	67,426,579	2,156,894	65,269,685	10,210,503	73,456	10,137,047	7,905,217	83,311,949	DES MOINES
DICKINSON	31,801,442	598,737	31,202,705	4,065,548	56,083	4,009,465	3,438,041	38,650,211	DICKINSON
DUBUQUE	117,955,011	3,196,951	114,758,060	22,486,902	90,092	22,396,810	17,429,620	154,584,490	DUBUQUE
EMMET	29,837,464	544,500	29,292,964	4,802,189	96,390	4,705,799	2,493,679	36,492,442	EMMET
FAYETTE	46,473,625	941,463	45,532,162	10,130,082	87,850	10,042,232	6,448,846	62,023,240	FAYETTE
FLOYD	43,914,693	614,772	43,299,921	7,096,724	185,580	6,911,144	4,925,089	55,136,154	FLOYD
FRANKLIN	40,615,306	565,673	40,049,633	7,466,241	85,979	7,380,262	6,467,231	53,897,126	FRANKLIN
FREMONT	25,326,535	327,833	24,998,702	3,722,271	98,098	3,624,173	3,823,410	32,446,285	FREMONT
GREENE	39,507,474	485,381	39,022,093	5,899,430	131,376	5,768,054	3,766,609	48,556,756	GREENE
GRUNDY	41,248,070	411,077	40,836,993	7,016,618	149,652	6,866,966	3,762,969	51,466,928	GRUNDY
GUTHRIE	23,922,161	481,117	23,441,044	4,791,247	90,932	4,700,315	5,143,399	33,284,758	GUTHRIE
HAMILTON	49,142,572	738,544	48,404,028	8,853,315	121,181	8,732,134	4,196,551	61,332,713	HAMILTON
HANCOCK	37,774,694	503,474	37,271,220	6,381,287	117,792	6,263,495	7,221,181	50,755,896	HANCOCK
HARDIN	45,227,568	899,754	44,327,814	8,537,026	148,180	8,388,846	7,799,787	60,516,447	HARDIN
HARRISON	34,759,496	614,211	34,145,285	5,792,090	81,019	5,711,071	4,045,250	43,901,606	HARRISON
HENRY	29,551,245	636,472	28,914,773	4,666,096	62,914	4,603,182	3,444,994	36,962,949	HENRY
HOWARD	20,849,561	436,667	20,412,894	4,317,510	65,963	4,251,547	1,777,069	26,441,510	HOWARD
HUMBOLDT	33,123,354	477,479	32,645,875	5,621,658	124,656	5,497,002	7,981,300	46,124,177	HUMBOLDT
IDA	24,294,112	342,275	23,951,837	5,202,877	98,263	5,104,614	2,105,900	31,162,351	IDA
IOWA	33,665,072	511,441	33,153,631	9,036,168	183,354	8,852,814	3,859,240	45,865,685	IOWA
JACKSON	32,244,600	696,575	31,548,025	6,484,225	92,940	6,391,285	3,632,052	41,571,362	JACKSON
JASPER	61,667,265	1,376,656	60,290,609	11,854,417	143,890	11,710,527	7,424,361	79,425,497	JASPER

ASSESSMENT OF PROPERTY, 1967
 FINAL ADJUSTED TAXABLE VALUES
 FINAL ADJUSTED TAXABLE VALUE OF PROPERTY, 1967,
 AS REPORTED BY COUNTY AUDITORS AND EQUALIZED BY IOWA STATE TAX COMMISSION

DEPARTMENT OF REVENUE
Property Tax Division
 Rm. 535 Robert Lucas Bldg.

COUNTIES	FINAL GROSS ADJUSTED TAXABLE VALUE OF ALL REALTY	LESS SOLDIERS* EXEMPTIONS	FINAL NET ADJUSTED TAXABLE VALUE OF ALL REALTY	FINAL GROSS ADJUSTED TAXABLE VALUE OF ALL PERSONAL PROPERTY	LESS SOLDIERS* EXEMPTIONS	FINAL NET ADJUSTED TAXABLE VALUE OF ALL PERSONAL PROPERTY	FINAL NET ADJUSTED TAXABLE VALUE OF ALL PUBLIC UTILITIES	FINAL TOTAL NET ADJUSTED TAXABLE VALUE OF ALL PROPERTY (EXCEPT MONEYS AND CREDITS)	COUNTIES
JEFFERSON	\$ 27,932,771	\$ 617,990	\$ 27,314,781	\$ 4,690,735	\$ 43,611	\$ 4,647,124	\$ 5,445,184	\$ 37,407,089	JEFFERSON
JOHNSON	89,189,885	1,835,271	87,354,614	12,291,426	102,458	12,188,968	13,163,477	112,707,059	JOHNSON
JONES	33,396,674	689,834	32,706,840	7,092,989	67,666	7,025,323	4,811,734	44,543,897	JONES
KEOKUK	26,289,862	591,281	25,698,581	4,848,697	104,323	4,774,374	6,797,361	37,240,316	KEOKUK
KOSSUTH	64,919,832	712,907	64,206,925	10,855,776	245,169	10,610,607	5,878,594	80,696,126	KOSSUTH
LEE	61,011,315	1,884,600	59,126,715	9,793,302	20,950	9,772,352	17,257,446	86,156,513	LEE
LINN	240,941,936	7,045,832	233,896,104	39,755,669	262,584	39,493,085	33,189,843	306,579,032	LINN
LOUISA	20,854,882	389,922	20,464,960	3,487,358	57,463	3,429,895	4,790,903	28,685,758	LOUISA
LUCAS	14,657,907	414,513	14,243,394	4,547,587	35,384	4,512,203	2,576,359	21,331,956	LUCAS
LYON	35,016,553	364,297	34,652,256	7,036,992	133,694	6,903,298	3,648,521	45,204,075	LYON
MADISON	21,304,606	447,614	20,856,992	5,265,565	56,108	5,209,457	5,563,216	31,629,665	MADISON
MAHASKA	38,158,340	852,189	37,306,151	7,661,586	115,863	7,545,723	7,725,927	52,577,801	MAHASKA
MARION	32,981,901	1,001,941	31,979,960	6,209,611	52,405	6,157,206	5,815,954	43,953,120	MARION
MARSHALL	68,441,446	1,764,017	66,677,429	12,743,991	121,156	12,622,835	16,710,152	96,010,416	MARSHALL
MILLS	24,361,155	418,016	23,943,139	4,100,606	49,610	4,050,996	11,078,122	39,072,257	MILLS
MITCHELL	27,035,553	472,713	26,562,840	5,303,425	88,158	5,215,267	2,551,427	34,329,534	MITCHELL
MONONA	30,703,237	502,989	30,200,248	4,668,274	74,680	4,593,594	3,852,191	38,646,033	MONONA
MONROE	10,651,603	359,300	10,292,303	2,604,274	17,933	2,586,341	6,794,708	19,673,352	MONROE
MONTGOMERY	26,033,668	554,642	25,479,026	4,969,905	68,806	4,901,099	5,494,724	35,874,849	MONTGOMERY
MUSCATINE	58,544,530	1,489,240	57,055,290	9,175,330	85,850	9,089,480	9,958,377	76,103,147	MUSCATINE
O'BRIEN	43,316,250	572,957	42,743,293	6,968,875	146,045	6,822,830	4,662,201	54,228,324	O'BRIEN
OSCEOLA	24,614,744	325,807	24,288,937	4,358,803	105,055	4,253,748	2,124,421	30,667,106	OSCEOLA
PAGE	34,211,006	645,327	33,565,679	6,188,303	144,823	6,043,480	4,458,499	44,067,658	PAGE
PALO ALTO	36,003,024	510,296	35,492,728	3,641,198	95,234	3,545,964	2,565,278	41,603,970	PALO ALTO
PLYMOUTH	50,913,161	730,428	50,182,733	10,733,734	193,191	10,540,543	7,087,279	67,810,555	PLYMOUTH
POCAHONTAS	39,300,275	515,004	38,785,271	7,081,379	148,925	6,932,454	3,945,171	49,662,896	POCAHONTAS
POLK	413,139,538	14,139,538	399,066,097	61,591,493	77,268	61,514,225	50,268,233	510,848,555	POLK
POTTAWATTAMIE	111,377,553	3,989,115	107,388,438	13,695,461	117,923	13,577,538	29,219,204	150,185,180	POTTAWATTAMIE
POWESHIEK	38,663,243	635,070	38,028,173	7,303,364	137,864	7,165,500	4,577,397	49,771,070	POWESHIEK
RINGGOLD	13,527,457	247,602	13,279,855	2,887,385	60,529	2,826,856	1,681,548	17,788,259	RINGGOLD
SAC	39,339,212	556,995	38,782,217	7,280,250	160,065	7,120,185	4,026,028	49,928,430	SAC
SCOTT	216,766,535	5,571,980	211,194,555	30,232,470	67,050	30,165,420	36,490,441	277,850,416	SCOTT
SHELBY	35,232,317	493,001	34,739,316	7,118,532	108,650	7,009,882	2,919,608	44,668,806	SHELBY
SIoux	58,076,437	791,407	57,285,030	12,868,706	215,375	12,653,331	6,592,620	76,530,981	SIoux
STORY	82,666,259	1,885,324	80,780,935	10,046,559	73,163	9,973,396	7,670,780	98,425,111	STORY
TAMA	47,225,158	702,274	46,522,884	8,839,369	163,217	8,676,152	4,942,303	60,141,339	TAMA
TAYLOR	19,201,419	396,004	18,805,415	4,226,742	70,952	4,155,790	2,122,011	25,083,216	TAYLOR
UNION	19,426,464	552,542	18,873,922	4,214,844	27,661	4,187,183	6,431,042	29,492,147	UNION
VAN BUREN	13,033,659	385,967	12,647,692	2,789,241	27,270	2,761,971	2,560,046	17,969,709	VAN BUREN
WAPELLo	51,949,976	2,207,633	49,742,343	10,629,470	37,141	10,592,329	8,848,877	69,183,549	WAPELLo
WARREN	35,412,566	1,025,671	34,386,895	4,949,957	60,846	4,889,111	8,692,612	47,968,618	WARREN
WASHINGTON	38,409,607	666,145	37,743,462	6,737,206	117,365	6,619,841	7,389,418	51,752,721	WASHINGTON
WAYNE	14,558,792	397,793	14,160,999	3,641,913	62,410	3,579,503	5,361,405	23,101,907	WAYNE
WEBSTER	89,100,675	2,132,361	86,968,314	11,129,986	108,467	11,021,519	12,544,919	110,534,752	WEBSTER
WINNEBAGO	27,887,215	441,033	27,446,182	4,523,113	72,563	4,450,550	1,763,506	33,660,238	WINNEBAGO
WINNESHIEK	31,151,522	561,521	30,590,001	7,090,716	130,009	6,960,707	4,088,981	41,639,689	WINNESHIEK
WOODBURY	144,300,613	4,754,120	139,546,493	19,856,099	174,090	19,682,009	25,430,506	184,659,008	WOODBURY
WORTH	23,323,038	346,528	22,976,510	3,431,409	39,225	3,392,184	4,979,344	31,348,038	WORTH
WRIGHT	47,581,225	708,206	46,873,019	9,399,021	107,777	9,291,244	7,414,847	63,579,110	WRIGHT
TOTAL	\$ 4,903,222,449	\$ 112,183,678	\$ 4,791,038,771	\$ 843,117,402	\$ 9,977,254	\$ 833,140,148	\$ 740,534,857	\$ 6,364,713,776	

ASSESSMENT OF PROPERTY, 1967 - FINAL ADJUSTED TAXABLE VALUES
 FINAL ADJUSTED TAXABLE VALUE OF PROPERTY, 1967, AS REPORTED BY COUNTY AUDITORS AND EQUALIZED BY
 IOWA STATE TAX COMMISSION - MONEYS AND CREDITS, CAPITAL STOCK TAXATION, ETC.

DEPARTMENT OF REVENUE
 Property Tax Division
 Rm. 535 Robert Lucas Bldg.

COUNTIES	ACTUAL VALUE MONEYS & CREDITS TAXED AT ONE (1) MILL INDIVIDUALS, ESTATES, TRUSTS, GUARDIANSHIPS. (SEC. 429.2 429.14, 427.1 (23) CODE, 1966	LESS SOLDIERS' EXEMPTIONS. THESE FIGURES TO CORRESPOND WITH AMOUNT CERTIFIED TO COUNTY TREASURER ON OR BEFORE AUGUST 1ST 426.3, CODE, 1966	ADJUSTED NET VALUE MONEYS & CREDITS TAXED AT ONE (1) MILL	TAXABLE VALUE SHARES OF STOCK, ETC. OF IOWA CORPNS. TAXED AT ONE (1) MILL UNDER SEC. 431.1, CODE, 1966	TAXABLE VALUE BUILDING AND LOAN ASSNS. SHARES OF STOCK TAXED AT TWO (2) MILLS SEC. 431.10 AND 35B.11 CODE, 1966	TAXABLE VALUE BANK STOCK, ETC., & SHARES OF STOCK OF IOWA CORPNS. TAXED AT SIX (6) MILLS SEC. 431.1, CODE, 1966	ACTUAL VALUE MONEYS & CREDITS TAXED AT SIX (6) MILLS IOWA CORPNS. ENGAGED IN MANUFACTURING OR MERCHANDISING SEC. 429.2, CHAP. 428, CODE, 1966	COUNTIES
ADAIR	\$ 5,265,227	\$ 750	\$ 5,264,477	\$ -0-	\$ 24,186	\$ 1,362,794	\$ -0-	ADAIR
ADAMS	1,261,992	-0-	1,261,992	-0-	-0-	484,009	-0-	ADAMS
ALLAMAKEE	9,382,405	3,862	9,378,543	-0-	-0-	2,376,948	91,329	ALLAMAKEE
APPANOOSE	4,019,639	2,210	4,017,429	-0-	-0-	1,838,947	-0-	APPANOOSE
AUDUBON	6,851,320	3,250	6,848,070	-0-	-0-	1,900,994	-0-	AUDUBON
BENTON	12,069,083	11,972	12,057,111	-0-	186,846	4,489,575	-0-	BENTON
BLACK HAWK	53,752,759	22,544	53,730,215	1,875,935	11,545,882	12,188,958	40,451	BLACK HAWK
BOONE	9,526,110	5,969	9,520,141	-0-	1,838,357	3,648,870	239,607	BOONE
BREMER	20,463,167	10,413	20,452,754	-0-	-0-	3,341,811	-0-	BREMER
BUCHANAN	14,418,954	7,799	14,411,155	338,653	390,364	2,892,109	-0-	BUCHANAN
BUENA VISTA	10,709,482	6,750	10,702,732	-0-	2,590,041	3,873,749	492,339	BUENA VISTA
BUTLER	11,584,094	5,032	11,579,062	-0-	-0-	2,130,284	-0-	BUTLER
CALHOUN	6,878,299	3,800	6,874,499	-0-	21,235	2,621,207	-0-	CALHOUN
CARROLL	10,783,346	3,709	10,779,637	-0-	684,320	3,906,140	-0-	CARROLL
CASS	14,625,537	3,500	14,622,037	-0-	-0-	3,871,156	-0-	CASS
CEDAR	13,813,022	5,250	13,807,772	-0-	-0-	4,517,081	-0-	CEDAR
CERRO GORDO	22,152,851	1,229	22,151,622	331,565	1,317,927	10,043,320	51,000	CERRO GORDO
CHEROKEE	10,654,797	13,004	10,641,793	-0-	1,090,006	3,433,273	-0-	CHEROKEE
CHICKASAW	8,906,200	-0-	8,906,200	-0-	-0-	2,050,400	-0-	CHICKASAW
CLARKE	2,633,413	2,250	2,631,163	-0-	-0-	785,228	-0-	CLARKE
CLAY	10,809,475	5,253	10,804,222	353,049	4,031,584	3,460,482	69,809	CLAY
CLAYTON	6,128,558	2,500	6,126,058	-0-	250,679	3,140,753	-0-	CLAYTON
CLINTON	29,264,949	8,178	29,256,771	1,313,709	2,207,232	7,833,188	826,211	CLINTON
CRAWFORD	12,379,277	5,224	12,374,053	-0-	1,048,476	3,007,433	-0-	CRAWFORD
DALLAS	11,093,399	9,484	11,083,915	-0-	231,063	4,339,444	-0-	DALLAS
DAVIS	4,894,848	-0-	4,894,848	-0-	-0-	649,576	-0-	DAVIS
DECATUR	2,282,519	-0-	2,282,519	-0-	-0-	699,683	-0-	DECATUR
DELAWARE	6,696,694	750	6,695,944	-0-	-0-	1,655,762	-0-	DELAWARE
DES MOINES	35,811,381	17,300	35,794,081	1,128,420	6,153,153	5,555,701	-0-	DES MOINES
DICKINSON	4,537,309	-0-	4,537,309	-0-	564,968	1,622,931	-0-	DICKINSON
DUBUQUE	36,509,681	17,596	36,492,085	4,752,346	3,860,649	11,086,995	511,923	DUBUQUE
EMMET	7,528,485	2,437	7,526,048	-0-	271,970	2,843,060	280,663	EMMET
FAYETTE	15,449,220	3,801	15,445,419	693,140	153,220	3,649,220	450,620	FAYETTE
FLOYD	14,212,141	5,229	14,206,912	-0-	349,524	3,481,272	-0-	FLOYD
FRANKLIN	9,898,053	3,983	9,894,070	-0-	-0-	1,338,462	-0-	FRANKLIN
FREMONT	2,353,404	-0-	2,353,404	-0-	-0-	1,570,140	-0-	FREMONT
GREENE	12,073,758	5,885	12,067,873	-0-	-0-	2,691,091	-0-	GREENE
GRUNDY	8,298,169	1,226	8,296,943	-0-	-0-	2,950,782	-0-	GRUNDY
GUTHRIE	4,360,271	500	4,359,771	-0-	-0-	2,141,762	-0-	GUTHRIE
HAMILTON	9,879,623	2,985	9,876,638	-0-	3,027,640	3,517,013	-0-	HAMILTON
HANCOCK	8,418,348	7,373	8,410,975	-0-	-0-	1,823,082	-0-	HANCOCK
HARDIN	14,739,927	6,181	14,733,746	113,049	922,658	3,585,259	-0-	HARDIN
HARRISON	10,049,600	2,062	10,047,538	-0-	-0-	2,973,338	-0-	HARRISON
HENRY	10,527,750	4,644	10,523,106	-0-	1,360,507	2,573,703	-0-	HENRY
HOWARD	7,249,505	-0-	7,249,505	-0-	-0-	1,187,792	-0-	HOWARD
HUMBOLDT	5,649,905	4,532	5,645,373	97,596	-0-	2,246,688	-0-	HUMBOLDT
IDA	10,635,240	3,890	10,631,350	-0-	-0-	2,000,168	-0-	IDA
IOWA	17,660,758	8,370	17,652,388	-0-	-0-	2,470,997	115,383	IOWA
JACKSON	13,694,874	5,570	13,689,304	-0-	-0-	3,197,933	-0-	JACKSON
JASPER	17,674,646	2,420	17,672,226	40,000	2,785,471	5,194,858	1,469,326	JASPER

ASSESSMENT OF PROPERTY, 1967 - FINAL ADJUSTED TAXABLE VALUES
FINAL ADJUSTED TAXABLE VALUE OF PROPERTY, 1967, AS REPORTED BY COUNTY AUDITORS AND EQUALIZED BY
IOWA STATE TAX COMMISSION - MONEYS AND CREDITS, CAPITAL STOCK TAXATION, ETC.

DEPARTMENT OF REVENUE
Property Tax Division
 Rm. 535 Robert Lucas Bldg.

COUNTIES	ACTUAL VALUE MONEYS & CREDITS TAXED AT ONE (1) MILL INDIVIDUALS, ESTATES, TRUSTS, GUARDIANSHIPS. (SEC 429.2 429.14, 427.1 (23) CODE, 1966	LESS SOLDIERS EXEMPTIONS. THESE FIGURES TO CORRESPOND WITH AMOUNT CERTIFIED TO COUNTY TREASURER ON OR BEFORE AUGUST 1ST 426A. 3, CODE, 1966	ADJUSTED NET VALUE MONEYS & CREDITS TAXED AT ONE (1) MILL	TAXABLE VALUE SHARES OF STOCK, ETC. OF IOWA CORPNS. TAXED AT ONE (1) MILL UNDER SEC. 431.1, CODE, 1966	TAXABLE VALUE BUILDING AND LOAN ASSNS. SHARES OF STOCK TAXED AT TWO (2) MILLS SEC. 431.10 AND 35B.11 CODE, 1966	TAXABLE VALUE BANK STOCK, ETC., & SHARES OF STOCK OF IOWA CORPNS. TAXED AT SIX (6) MILLS SEC. 431.1, CODE, 1966	ACTUAL VALUE MONEYS & CREDITS TAXED AT SIX (6) MILLS IOWA CORPNS. ENGAGED IN MANUFACTURING OR MERCHANDISING SEC. 429.2, CHAP. 428, CODE, 1966	COUNTIES
JEFFERSON	\$ 6,255,505	\$ 3,250	\$ 6,252,255	\$ -0-	\$ 217,746	\$ 2,125,181	\$ -0-	JEFFERSON
JOHNSON	36,808,691	19,843	36,788,848	502,327	178,564	6,988,080	573,791	JOHNSON
JONES	13,297,296	3,500	13,293,796	-0-	-0-	3,621,342	-0-	JONES
KEOKUK	9,836,267	1,750	9,834,517	-0-	-0-	3,224,489	-0-	KEOKUK
KOSSUTH	9,980,244	3,903	9,976,341	-0-	2,756,393	2,830,347	-0-	KOSSUTH
LEE	21,627,777	12,965	21,614,812	-0-	838,060	4,576,720	-0-	LEE
LINN	102,829,109	37,762	102,791,347	14,340,719	15,983,778	22,783,177	194,061	LINN
LOUISA	6,484,825	2,418	6,482,407	-0-	-0-	1,252,613	-0-	LOUISA
LUCAS	5,261,890	1,250	5,260,640	-0-	1,799,035	1,035,916	-0-	LUCAS
LYON	7,019,243	2,250	7,016,993	697,861	541,570	2,024,361	-0-	LYON
MADISON	6,162,990	3,000	6,159,990	-0-	-0-	1,911,461	-0-	MADISON
MAHASKA	9,499,142	4,316	9,494,826	192,861	2,696,223	2,525,144	14,736	MAHASKA
MARION	19,563,140	7,051	19,556,089	-0-	406,500	3,434,006	-0-	MARION
MARSHALL	26,779,244	20,204	26,759,040	131,987	2,396,628	4,128,638	578,628	MARSHALL
MILLS	4,767,483	-0-	4,767,483	-0-	161,059	2,047,383	-0-	MILLS
MITCHELL	11,264,114	3,338	11,260,776	-0-	525,515	2,545,111	-0-	MITCHELL
MONONA	5,687,846	2,750	5,685,096	-0-	-0-	2,090,744	-0-	MONONA
MONROE	1,984,619	-0-	1,984,619	-0-	-0-	1,043,784	-0-	MONROE
MONTGOMERY	10,724,636	7,368	10,717,268	-0-	195,367	2,531,457	-0-	MONTGOMERY
MUSCATINE	12,861,875	10,065	12,851,810	11,045,615	1,676,505	5,201,295	91,000	MUSCATINE
O'BRIEN	10,025,607	1,769	10,023,838	-0-	503,715	2,808,571	484,887	O'BRIEN
OSCEOLA	4,088,586	500	4,088,086	-0-	-0-	1,814,816	-0-	OSCEOLA
PAGE	12,757,137	6,476	12,750,661	-0-	502,370	4,698,267	-0-	PAGE
PALO ALTO	4,378,399	1,250	4,377,149	-0-	-0-	2,539,267	6,463	PALO ALTO
PLYMOUTH	8,590,829	4,222	8,586,607	-0-	2,518,083	4,381,579	-0-	PLYMOUTH
POCAHONTAS	5,053,478	1,843	5,051,635	-0-	-0-	2,086,363	-0-	POCAHONTAS
POLK	279,776,984	120,223	279,656,761	70,153,838	54,616,300	47,649,341	11,364,885	POLK
POTTAWATTAMIE	25,340,388	-0-	25,340,388	-0-	6,036,192	8,412,604	837,431	POTTAWATTAMIE
POWESHIEK	12,419,475	5,307	12,414,168	-0-	772,169	2,515,920	4,800	POWESHIEK
RINGGOLD	1,482,923	-0-	1,482,923	-0-	-0-	973,398	-0-	RINGGOLD
SAC	9,960,400	4,321	9,956,079	-0-	-0-	3,055,182	-0-	SAC
SCOTT	60,653,065	13,650	60,639,415	5,458,600	12,889,610	36,473,816	-0-	SCOTT
SHELBY	10,377,919	9,250	10,368,669	-0-	150,358	3,420,944	-0-	SHELBY
SIoux	16,410,399	5,157	16,405,242	257,337	-0-	4,369,906	-0-	SIoux
STORY	28,292,285	18,754	28,273,531	227,296	1,295,615	7,202,270	193,299	STORY
TAMA	12,419,583	5,484	12,414,099	-0-	161,360	3,186,609	58,776	TAMA
TAYLOR	2,967,573	2,672	2,964,901	-0-	-0-	783,438	-0-	TAYLOR
UNION	5,438,235	1,728	5,436,507	-0-	735,401	2,350,766	-0-	UNION
VAN BUREN	2,835,756	500	2,835,256	-0-	883,225	883,225	-0-	VAN BUREN
WAPELLO	18,687,330	2,000	18,685,330	569,786	1,188,462	5,121,734	15,000	WAPELLO
WARREN	12,116,894	5,705	12,111,189	-0-	-0-	2,311,796	80,109	WARREN
WASHINGTON	16,502,960	15,936	16,487,024	-0-	1,127,326	3,090,796	82,746	WASHINGTON
WAYNE	1,543,411	1,554	1,541,857	-0-	-0-	1,191,890	-0-	WAYNE
WEBSTER	17,622,507	750	17,621,757	-0-	1,853,183	5,681,438	1,281,296	WEBSTER
WINNEBAGO	8,617,110	1,750	8,615,360	-0-	-0-	4,613,364	-0-	WINNEBAGO
WINNESHIEK	8,399,681	3,250	8,396,431	-0-	606,669	2,214,002	194,916	WINNESHIEK
WOODBURY	52,435,322	34,961	52,400,361	8,125,079	3,810,397	20,079,338	60,544	WOODBURY
WORTH	4,505,151	2,200	4,502,951	-0-	-0-	1,098,775	-0-	WORTH
WRIGHT	14,507,144	4,608	14,502,536	120,492	-0-	2,549,094	139,214	WRIGHT
TOTAL	\$ 1,607,415,931	\$ 673,469	\$ 1,606,742,462	\$ 122,861,260	\$ 166,048,111	\$ 428,725,179	\$ 20,895,243	

STATE TOTAL VALUATIONS, 1967 - FINAL ADJUSTED TAXABLE VALUES
ASSESSMENT OF PROPERTY, 1967 AS REPORTED BY COUNTY AUDITORS. FINAL NET EQUALIZED TAXABLE VALUE OF
ALL PROPERTY, AS REPORTED BY COUNTY AUDITORS AND EQUALIZED BY STATE TAX COMMISSION, AS PER
ABSTRACT OF ASSESSMENT REPORTS, DIFFERENCE BETWEEN 1966 AND 1967.

	1966 VALUATIONS	1967 VALUATIONS	INCREASE OR DECREASE	PER CENT OF INCREASE OR DECREASE
Acres of Agricultural Land	Acres 33,648,292	Acres 33,611,688	Acres - 33,604	- .1
Value of Agricultural land and buildings	\$ 2,277,296,131	\$ 2,283,758,419	\$ + 6,462,288	+ .3
Forest and fruit tree reservations (assessed at \$4.00 per acre)	422,191	437,337	+ 15,146	+ 3.6
Per Capita IN TOWNSHIPS (Per Capita figured on all taxable property in townships) (Valuations \$ 3,578,378,694) (1960 State Census 1,318,012 Population) (See Page 24).	2,643.92	2,714.98	+ 7.106	+ 2.7
Per Capita in Cities and Towns (Excepting Cities and Towns population 10,000 and over (Valuations \$ 2,159,729,332) (1960 State Census 387,446 Population) (See Page 24).	5,284.32	5,574.27	+ 28.995	+ 5.5
Per Capita in Cities and Towns, Population 10,000 and over (Per Capita figured on all taxable property in Cities & Towns, 10,000 or more population) (Valuation \$ 3,094,712,406) Cities & Towns Population 1,052,079 (See Page 24)	2,826.87	2,941.52	+ 11.465	+ 4.1
Per Capita - ALL CITIES AND TOWNS (Includes Cities and Towns Population 10,000 or over) per capita figured on ALL TAXABLE PROPERTY in cities and towns) (Valuation \$ 5,254,441,738) (1960 State Census 1,439,525) (See Page 24)	3,488.29	3,650.12	+ 16.183	+ 4.6
Per Capita IN STATE (Per Capita figured on all Taxable Property in STATE). (Valuation \$ 8,832,820,432) (1960 State Census 2,757,537 Population) (See Page 24).	3,084.71	3,203.15	+ 118.44	+ 3.8
Residential lots and buildings	1,754,029,728	1,805,199,919	+ 51,170,191	+ 2.9
Mercantile lots and buildings	508,415,078	538,020,935	+ 29,605,857	+ 5.8
Industrial and Manufacturing plants (Includes lands, lots and buildings), also, all Industrial and manufacturing Plants Machinery assessed as Real Estate (immovable or stationary machinery)	253,194,319	275,805,839	+ 22,611,520	+ 8.9
TOTAL GROSS TAXABLE VALUE OF ALL REALTY IN STATE	\$ 4,793,357,447	\$ 4,903,222,449	\$ + 109,865,002	+ 2.3
Soldiers' Exemptions	104,933,549	112,183,678	+ 7,250,129	+ 6.9
TOTAL NET TAXABLE VALUE OF ALL REALTY IN STATE	\$ 4,688,423,898	\$ 4,791,038,771	\$ + 102,614,873	+ 2.2
Grain - assessed as personal property	\$ * 443,476	\$ * 436,918	\$ - 6,558	- 1.5
Boats, Launches and Portable Motors	* 4,990,619	* 5,200,698	+ 210,079	+ 4.2
Buildings on Land leased under three years	* 10,995,553	* 9,802,333	+ 1,193,220	+ 10.8
Contractor Equipment	* 12,471,912	* 13,931,205	+ 1,459,293	+ 11.7
Farm Machinery	* 194,318,244	* 217,674,079	+ 23,355,855	+ 12.0
Hotel, Motel, Furniture, Apartment Furnishings	* 4,243,859	* 4,477,061	+ 233,202	+ 5.5
Industrial and Manufacturing Plants Personal Property not assessed as Real Estate	* 92,314,938	* 106,395,845	+ 14,080,907	+ 15.2
Mercantile Furniture, Fixtures and Equipment - includes Barber Shop and Beauty Parlor Equipment, Bowling Alleys, Pool Tables, Amusement Devices, Moving Picture and Theatre Equipment - Oil Stations (Fixtures and Equipment) Surgical, Dental Instruments and Equipment.	* 92,729,877	* 96,942,262	+ 4,212,385	+ 4.5
Merchandise Inventory - (Retail and Wholesale)	* 179,852,121	* 185,142,710	+ 5,290,589	+ 2.9
Radio, T.V., Musical Instruments, Air Conditioners, Home Freezers, Taxable Household Furnishings.	* 58,912,093	* 226,997	- 58,685,096	- 99.6
Other Personal Property.	* 9,722,302	* 9,233,459	- 488,843	- 5.0
TAXABLE VALUATION OF ALL PERSONAL PROPERTY OTHER THAN LIVESTOCK	\$ * 660,994,974	* 649,463,567	\$ - 11,531,407	- 1.7

STATE TOTAL VALUATIONS, 1967 - FINAL ADJUSTED TAXABLE VALUES
ASSESSMENT OF PROPERTY, 1967 AS REPORTED BY COUNTY AUDITORS, FINAL NET EQUALIZED TAXABLE VALUE OF
ALL PROPERTY, AS REPORTED BY COUNTY AUDITORS AND EQUALIZED BY STATE TAX COMMISSION, AS PER
ABSTRACT OF ASSESSMENT REPORTS, DIFFERENCE BETWEEN 1966 AND 1967.

DEPARTMENT OF REVENUE
Property Tax Division
Rm. 535 Robert Lucas Bldg.

	1966 VALUATIONS	1967 VALUATIONS	INCREASE OR DECREASE	PER CENT OF INCREASE OR DECREASE
Horses or mules over 1 year of age	\$ ** 30.37	\$ ** 30.15	\$ - .22	- .7
Feeder cattle over 1 year of age	** 51.76	** 51.99	+ .23	+ .4
Heifers 1 year old	** 36.62	** 36.62	+ -0-	+ -0-
Heifers 2 years old	** 45.26	** 45.31	+ .05	+ .1
Cows 3 years old and over	** 51.28	** 51.27	- .01	- .01
Steers 1 year old	Incl. in Bulls	Incl. in Bulls	-	-
Bulls	** 91.47	** 92.43	+ .96	+ 1.0
Swine over 9 months	** 18.06	** 21.03	+ 2.97	+ 16.4
Sheep over 9 months	** 4.50	** 4.51	+ .01	+ .2
Other livestock and animals	** 11.94	** 10.96	- .98	- 8.2
TOTAL TAXABLE VALUATION OF ALL LIVESTOCK	\$ 189,343,820	\$ 193,653,835	\$ + 4,310,015	+ 2.28
TOTAL GROSS TAXABLE VALUATION OF ALL PERSONAL PROPERTY	850,338,794	843,117,402	- 7,221,392	- .85
Soldiers' Exemptions	17,424,055	9,977,254	- 7,446,801	- 42.74
TOTAL NET TAXABLE VALUATION OF ALL PERSONAL PROPERTY	832,914,739	833,140,148	+ 225,409	+ .03
ASSESSED BY STATE TAX COMMISSION - - PUBLIC UTILITIES				
Railroads, Interurbans, sleeping car and railway express agency incorporated property	\$ # 96,805,039	\$ # 99,291,788	+ 2,486,749	+ 2.6
Telephone and telegraph property	# 162,892,519	# 173,754,043	+ 10,861,524	+ 6.7
Pipe lines property	# 92,496,437	# 94,395,269	+ 1,898,832	+ 2.0
Electric property	# 210,193,543	# 219,979,937	+ 9,786,394	+ 4.6
Transmission lines property	# 66,300,161	# 70,915,470	+ 4,615,309	+ 7.0
Gas property	# 56,104,918	# 61,131,744	+ 5,026,826	+ 9.0
Heat	# 1,588,799	# 1,513,935	- 74,864	- 4.7
Water Works	# 5,620,296	# 6,260,478	+ 640,182	+ 11.4
General and Miscellaneous Property 1967 (Common & General \$ 4,570,605, miscellaneous & Other \$ 8,721,588)	# 11,505,681	# 13,292,193	+ 1,786,512	+ 15.5
TOTAL TAXABLE VALUATION OF ALL PUBLIC UTILITIES	\$ # 703,507,393	\$ # 740,534,857	+ 37,027,464	+ 5.3
NET TAXABLE VALUE OF ALL REAL, PERSONAL, UTILITIES - STATE	\$ 6,224,846,030	\$ 6,364,713,776	+ 139,867,746	+ 2.2

1966 - State - Average Value Per Acre - \$51.21 (Land only); \$16.47 (Buildings only); Land and Buildings \$67.68
1967 - State - Average Value Per Acre - \$51.18 (Land only); \$16.77 (Buildings only); Land and Buildings \$67.95

* Itemized Taxable Value of all Personal Property (excepting livestock).

** Average Taxable value of livestock.

Taxable value of Public Utilities.

ALL MONEYS AND CREDITS 1966				
Total Taxable value of Bank Stock, Surplus & Undivided Profits, also Shares of Stock of certain Ia. Corp. & Reserves of Bldg. & Loan Assns'. (Taxed at 6 Mills)	\$ 402,947,397	428,725,179	+ 25,777,782	+ 6.4
Total Taxable Value of Moneys & Credits of Iowa Corps. Engaged in Mdse. & Mfg. (Taxed @ 6 Mills)	\$ 21,451,047	20,895,243	- 555,804	- 2.6
Total Taxable Value of Shares of Bldg., & Loan Assns' Stock (Taxed @ 2 Mills)	\$ 148,012,072	166,048,111	+ 18,036,039	+ 12.2
Total Actual Value of Moneys & Credits of Individuals & Fiduciaries. (Taxed @ 1 Mill)	\$ 1,473,449,223	1,607,415,931	+ 133,966,708	+ 9.1
LESS SOLDIERS' EXEMPTIONS:	\$ 526,354	673,469	+ 147,115	+ 27.9
Total Net Actual Value of Moneys and Credits of Individuals and Fiduciaries. (Taxed @ 1 Mill)	\$ 1,472,922,869	1,606,742,462	+ 133,819,593	+ 9.1
Total Taxable Value of Shares of Stock of Iowa Corporations. (Taxed at 1 Mill)	\$ 113,147,697	122,861,260	+ 9,713,563	+ 8.6

STATE
1967 ASSESSMENT OF PROPERTY PER CAPITA
GROSS VALUATIONS - INCLUDING SOLDIERS' EXEMPTIONS
1960 POPULATION TAKEN FROM 1965 - 1966 IOWA OFFICIAL REGISTER - (PG. 328)
ACCORDING TO CENSUS FOR 1960 AND 1950

DEPARTMENT OF REVENUE
Property Tax Division
Rm. 535 Robert Lucas Bldg.

	1960 STATE CENSUS POPULATION	GROSS TAXABLE VALUATION OF ALL REALTY	GROSS TAXABLE VALUATION OF ALL PERSONAL PROPERTY	TAXABLE VALUATION OF ALL PUBLIC UTILITIES	TAXABLE VALUATION MONEYS & CREDITS INDIVIDUAL & FIDUCIARIES (TAXED @ 1 MILL)	TAXABLE VALUATION OF STOCK OF IOWA CORPNS (TAXED @ 1 MILL)	TAXABLE VALUATION OF BLDG. AND LOAN ASSNS. SHARES OF STOCK (TAXED @ 2 MILLS)	SHARES OF BANK STOCK, & STOCK OF IOWA CORPNS: M. & C. OF IOWA CORPNS ENGAGED IN MFG. & MDSE. (TAXED @ 6 MILLS)	TOTAL	PER CAPITA
25 Cities and Towns Population 10,000 and over	1,052,079	\$ 1,480,642,476	\$ 219,353,576	\$ 190,208,514	\$ 736,984,208	\$ 118,757,149	\$ 133,504,415	\$ 215,262,068	\$ 3,094,712,406	\$ 2,941.52
Ames, Bettendorf, Boone, Burlington, Cedar Falls, Cedar Rapids, Clinton, Council Bluffs, Davenport, Des Moines, Dubuque, Ft. Dodge, Ft. Madison, Iowa City, Keokuk, Marion, Marshalltown, Mason City, Muscatine, Newton, Oska- loosa, Ottumwa, Sioux City, Waterloo, West Des Moines.										
Balance of URBAN PROPERTY	387,446	\$ 995,072,714	\$ 163,054,849	\$ 102,973,993	\$ 630,985,856	\$ 3,605,206	\$ 32,543,696	\$ 231,493,018	\$ 2,159,729,332	\$ (a) 5,574.27
TOTAL URBAN PROPERTY	1,439,525	\$ 2,475,715,190	\$ 382,408,425	\$ 293,182,507	\$ 1,367,970,064	\$ 122,362,355	\$ 166,048,111	\$ 446,755,086	\$ 5,254,441,738	\$ (a) 3,650.12
RURAL DISTRICTS PROPERTY	1,318,012	\$ 2,427,507,259	\$ 460,708,977	\$ 447,352,350	\$ 239,445,867	\$ 498,905	\$ - 0 -	\$ 2,865,336	\$ 3,578,378,694	\$ 2,714.98
STATE - TOTAL PROPERTY	2,757,537 Population	\$ 4,903,222,449	\$ 843,117,402	\$ 740,534,857	\$ 1,607,415,931	\$ 122,861,260	\$ 166,048,111	\$ 449,620,422	\$ 8,832,820,432	\$ 3,203.15
			\$ 6,486,874,708			\$ 2,345,945,724				

(a) Values taken from 1967 Collectible 1968 Tax and Valuation Report, also 1967 Abstract of Assessment Report

GROSS TAXABLE VALUATIONS - PROPERTY (INCLUDES ALL SOLDIERS EXEMPTIONS)	GROSS VALUATIONS 25 CITIES AND TOWNS POPULATION 10,000 AND OVER PROPERTY	GROSS VALUATIONS BALANCE OF URBAN PROPERTY	GROSS VALUATIONS RURAL DISTRICTS PROPERTY	GROSS VALUATIONS TOTAL TAXABLE PROPERTY (INCLUDES ALL SOLDIERS' EXEMPTIONS)
Land, Lots, Buildings, Forest and Fruit Tree Reservations	\$ 1,322,685,425	\$ 931,519,217	\$ 2,373,211,968	\$ 4,627,416,610
Industrial and Manufacturing Plants REALTY (Includes Machinery Assessed as Realty)	\$ 157,957,051	\$ 63,553,497	\$ 54,295,291	\$ 275,805,839
Industrial and Manufacturing Plants PERSONAL PROPERTY (not assessed as Realty)	\$ 62,275,672	\$ 23,437,011	\$ 20,683,162	\$ 106,395,845
Balance of All Personal Property	\$ 157,077,904	\$ 139,617,838	\$ 440,025,815	\$ 736,721,557
Utilities	\$ 190,208,514	\$ 102,973,993	\$ 447,352,350	\$ 740,534,857
TOTAL	\$ 1,890,204,566	\$ 1,261,101,556	\$ 3,335,568,586	\$ 6,486,874,708
Moneys & Credits Individual & Fiduciaries, Taxed @ 1 Mill	\$ 736,984,208	\$ 630,985,856	\$ 239,445,867	\$ 1,607,415,931
Shares of Stock etc. of Ia. Corp. Taxed @ 1 Mill	\$ 118,757,149	\$ 3,605,206	\$ 498,905	\$ 122,861,260
Building & Loan Associations' Shares of Stock Taxed @ 2 Mills	\$ 133,504,415	\$ 32,543,696	\$ - 0 -	\$ 166,048,111
Shares of Bank Stock & Stock of Ia. Corp. also Moneys & Credits of Ia. Corps. engaged in Mfg. & Mdse. Taxed @ 6 Mills	\$ 215,262,068	\$ 231,493,018	\$ 2,865,336	\$ 449,620,422
TOTAL	\$ 1,204,507,840	\$ 898,627,776	\$ 242,810,108	\$ 2,345,945,724

GRAND TOTAL OF ALL TAXABLE PROPERTY \$ 3,094,712,406 \$ 2,159,729,332 \$ 3,578,378,694 \$ 8,832,820,432

\$ 5,254,441,738
Total Cities and Towns Only

DEPARTMENT OF REVENUE
Property Tax Division
 Rm. 535 Robert Lucas Bldg.

STATE TOTAL VALUATIONS, 1967 - FINAL ADJUSTED TAXABLE VALUES
 ASSESSMENT OF PROPERTY, 1967 - AS REPORTED BY COUNTY AUDITORS

ABSTRACT OF ASSESSMENT REPORTS - 1967 PERCENTAGE

	TAXABLE VALUATION	PER CENT OF VALUATIONS
<u>REALTY</u>		
Agricultural land and buildings property	\$ 2,283,758,419	35.881
Forest and fruit tree reservations assessed at \$4.00 per acre	437,337	.007
Residential lots and buildings property	1,805,199,919	28.363
Mercantile lots and buildings property	538,020,935	8.453
Industrial and manufacturing plants property	275,805,839	4.333
<u>TOTAL GROSS ADJUSTED TAXABLE VALUE OF ALL REALTY IN STATE</u>	\$ 4,903,222,449	77.037
Less Exemptions for Soldiers		
Cities and Towns \$ 94,412,193 - City Realty 4.19% - Cities and Towns Valuations \$ 2,254,204,642 (excepting Industrial and Manufacturing Plants Valuations \$ 221,510,548 - (See Page 11)		
Rural Districts \$17,771,485 - Rural Realty .748% - Rural Districts Valuations \$2,373,211,968 (excepting Industrial and Manufacturing Plants Valuations \$54,295,291 - (See Page 11)	\$ 112,183,678	1.762
<u>TOTAL NET ADJUSTED TAXABLE VALUE OF ALL REALTY IN STATE</u>	\$ 4,791,038,771	75.275
<u>PERSONAL PROPERTY</u>		
Adjusted taxable value of industrial and Manufacturing plants property (Cities and Towns \$ 85,712,683) (Rural Districts \$ 20,683,162)	\$ 106,395,845	1.672
Adjusted taxable value of personal property other than livestock & Industrial property (Cities and Towns \$ 294,451,862) (Rural Districts \$ 248,615,860)	\$ 543,067,722	8.532
Adjusted taxable value of livestock (Cities and Towns \$ 2,243,880) (Rural Districts \$ 191,409,955)	\$ 193,653,835	3.043
<u>TOTAL GROSS ADJUSTED TAXABLE VALUE OF ALL PERSONAL PROPERTY IN STATE</u>	\$ 843,117,402	13.247
Less Exemptions for soldiers		
Cities and Towns \$ 1,075,827 - City Personal .362% - Cities and Towns Valuations \$ 296,695,742 (excepting Industrial and Manufacturing Plants Valuations (\$ 85,712,683) (See Page 13)		
Rural Districts \$ 8,901,427 - Rural Districts Personal 3.000% - Rural Districts Valuations \$ 296,695,742 (excepting Industrial and Manufacturing Plants Valuations \$ 20,683,162) (See Page 13)	\$ 9,977,254	.157
<u>TOTAL NET ADJUSTED TAXABLE VALUE OF ALL PERSONAL PROPERTY IN STATE</u>	\$ 833,140,148	13.090
<u>TOTAL NET ADJUSTED TAXABLE VALUE OF ALL REAL AND PERSONAL PROPERTY IN STATE</u>	\$ 5,624,178,919	88.365
<u>ASSESSED BY IOWA STATE TAX COMMISSION</u>		
<u>PUBLIC UTILITIES</u>		
Railroads, interurbans, including sleeping cars and railway express agency incorporated property	\$ 99,291,788	1.561
Telephone and telegraph property	\$ 173,754,043	2.730
Pipe lines Property	\$ 94,395,269	1.483
Electric Property	\$ 219,979,937	3.456
Transmission lines property	\$ 70,915,470	1.114
Gas and heat property (Gas \$ 61,131,744 - Heat \$ 1,513,935)	\$ 62,645,679	.984
Water Works property	\$ 6,260,478	.098
Common and/or general, miscellaneous, other incidentals (Common - \$ 4,570,605 Miscellaneous \$ 8,721,588)	\$ 13,292,193	.209
<u>TOTAL NET ADJUSTED TAXABLE VALUE OF ALL PUBLIC UTILITIES IN STATE</u>	\$ 740,534,857	11.635
<u>GRAND TOTAL OF ALL NET EQUALIZED TAXABLE VALUE OF ALL PROPERTY IN STATE</u>	\$ 6,364,713,776	100.000

DEPARTMENT OF REVENUE
Property Tax Division
 Rm. 535 Robert Lucas Bldg.

STATE TOTAL VALUATIONS, 1967 - FINAL ADJUSTED TAXABLE VALUES
 ASSESSMENT OF PROPERTY, 1967 - AS REPORTED BY COUNTY AUDITORS

ABSTRACT OF ASSESSMENT REPORTS - 1967 PERCENTAGE

	TAXABLE VALUATION	PER CENT OF VALUATIONS
ALL - MONEYS AND CREDITS		
ACTUAL VALUE OF MONEY AND CREDITS, INDIVIDUALS AND FIDUCIARIES (Taxed @ 1 Mill)	\$ 1,607,415,931	* 25.255
Cities & Towns \$ 1,367,970,064		
Rural Districts \$ 239,445,867		
LESS EXEMPTION FOR SOLDIERS	\$ 673,469	* .010
Cities & Towns \$ 579,360		
Rural Districts \$ 94,109		
TOTAL NET ACTUAL VALUE OF MONEYS & CREDITS, INDIVIDUALS AND FIDUCIARIES (Taxed @ 1 Mill)	\$ 1,606,742,462	* 25.245
TOTAL VALUE OF SHARES OF STOCK ETC., OF IOWA CORPORATIONS (Taxed @ 1 Mill)	\$ 122,861,260	* 1.930
Cities & Towns \$ 122,362,355		
Rural Districts \$ 498,905		
TOTAL VALUE OF BUILDING AND LOAN ASSOCIATIONS' SHARES OF STOCK (Taxed @ 2 Mills)	\$ 166,048,111	* 2.608
TOTAL VALUE OF BANK STOCK ETC., AND SHARES OF STOCK OF IOWA CORPORATIONS (Taxed @ 6 Mills)	\$ 428,725,179	* 6.736
Cities & Towns \$ 426,065,253		
Rural Districts \$ 2,659,926		
ACTUAL VALUE OF MONEYS AND CREDITS OF IOWA MFG. & MDSE. CORPNS. (Taxed @ 6 Mills)	\$ 20,895,243	* .328
Cities & Towns \$ 20,689,833		
Rural Districts \$ 205,410		
TOTAL ACTUAL VALUE OF MONEYS AND CREDITS (Taxed @ 6 Mills)	\$ 449,620,422	* 7.064

* Percent of Actual Value of Moneys & Credits, Building & Loan Associations' Shares of Stock, also Stock of Iowa Corpns. and Moneys & Credits of Iowa Mfg. & Mdse. Corpns., to Net Adjusted Taxable Value of all Real, Personal, Utilities Property \$ 6,364,713,776