



Iowa Ag News – Crop Progress & Condition

Iowa Field Office · 210 Walnut Street Ste 833 · Des Moines IA 50309 · (515) 776-3400 · (800) 772-0825
fax (855) 271-9802 · www.nass.usda.gov/ia

Cooperating with the Iowa Department of Agriculture and Land Stewardship

July 31, 2023 - For Immediate Release

Media Contact: Greg Thessen

A dry and hot week allowed Iowa farmers 6.2 **days suitable for fieldwork** during the week ending July 30, 2023, according to the USDA, National Agricultural Statistics Service. Field activities included cutting hay and harvesting oats. More reports were received of farmers applying fungicides. The continued dry conditions made crop stress more widespread.

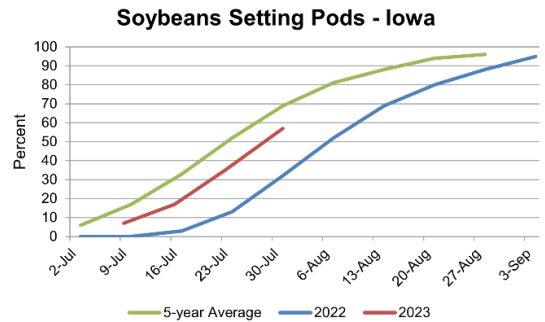
Topsoil moisture condition rated 19 percent very short, 42 percent short, 38 percent adequate and 1 percent surplus. **Subsoil moisture** condition rated 20 percent very short, 47 percent short, 32 percent adequate and 1 percent surplus.

Corn silking hit 92 percent this week, 1 week ahead of last year and 5 days ahead of normal. Thirty-seven percent of the corn crop has reached the dough stage or beyond, 3 days ahead of both last year and the 5-year average. Five percent of the corn crop has reached the dent stage, 8 days ahead of last year and 6 days ahead of normal. Corn condition dropped to 59 percent good to excellent. Ninety-three percent of **soybeans** were blooming, nearly 2 weeks ahead of last year and 11 days ahead of the average. Soybeans setting pods reached 57 percent, 3 days ahead of last year and 2 days ahead of the 5-year average. Soybean condition fell to 55 percent good to excellent. Ninety-eight percent of **oats** were turning color with 55 percent harvested for grain, a day behind both last year and the five-year average. Oat condition rated 55 percent good to excellent.

The State's second cutting of **alfalfa hay** reached 93 percent complete, 6 days ahead of both last year and the average. The State's third cutting of alfalfa hay reached 33 percent complete, 11 days ahead of last year and 10 days ahead of the 5-year average. **Hay condition** rated 36 percent good to excellent. **Pasture condition** rated 23 percent good to excellent. Some livestock producers have been hauling water and feeding hay to their cattle in the continued dry conditions. Intense heat this week brought a lot of stress to livestock with some feedlots experiencing death loss.

Crop Condition as of July 30, 2023

Item	Very Poor	Poor	Fair	Good	Excellent
	(percent)	(percent)	(percent)	(percent)	(percent)
Corn	3	8	30	51	8
Hay, all	6	12	46	31	5
Oats	2	7	36	49	6
Pasture and range ..	10	18	49	20	3
Soybeans	3	8	34	48	7



Crop Progress as of July 30, 2023

Item	Districts									State			
	NW	NC	NE	WC	C	EC	SW	SC	SE	This week	Last week	Last year	5-year avg
	(percent)	(percent)	(percent)	(percent)	(percent)	(percent)	(percent)	(percent)	(percent)	(percent)	(percent)	(percent)	(percent)
Corn silking	93	95	86	94	91	88	97	93	93	92	79	84	87
Corn dough	36	31	31	38	39	44	39	44	37	37	19	27	29
Corn dented	7	2	2	8	5	6	3	3	6	5	1	1	2
Hay, alfalfa, 2nd cutting	97	97	97	95	96	97	96	88	87	93	86	87	87
Hay, alfalfa, 3rd cutting	33	30	37	35	26	32	31	35	28	33	20	12	12
Oats coloring	99	97	97	96	96	100	99	100	99	98	93	90	95
Oats harvested for grain	55	47	54	60	48	53	62	66	69	55	36	60	62
Soybeans blooming	96	94	83	93	94	95	95	84	95	93	81	81	84
Soybeans setting pods	62	57	49	64	63	60	55	40	48	57	35	49	52

Days Suitable for Fieldwork and Soil Moisture Condition as of July 30, 2023

Item	Districts									State		
	NW	NC	NE	WC	C	EC	SW	SC	SE	This week	Last week	Last year
	(days)	(days)	(days)	(days)	(days)	(days)	(days)	(days)	(days)	(days)	(days)	(days)
Days suitable	6.4	6.5	6.0	5.9	6.3	6.2	5.6	6.0	6.5	6.2	6.3	6.3
	(percent)	(percent)	(percent)	(percent)	(percent)	(percent)	(percent)	(percent)	(percent)	(percent)	(percent)	(percent)
Topsoil moisture												
Very short	18	22	14	25	11	28	8	10	28	19	13	17
Short	51	43	40	32	47	47	38	37	41	42	42	32
Adequate	30	35	46	39	42	25	53	53	31	38	43	50
Surplus	1	0	0	4	0	0	1	0	0	1	2	1
Subsoil moisture												
Very short	15	27	11	27	14	29	10	11	40	20	17	15
Short	57	43	44	37	48	51	50	52	37	47	46	31
Adequate	27	30	44	32	38	20	40	34	23	32	36	53
Surplus	1	0	1	4	0	0	0	3	0	1	1	1

The complete report can be found on the USDA NASS website at www.nass.usda.gov/Publications.

IOWA PRELIMINARY WEATHER SUMMARY
Provided by Justin Glisan, Ph.D., State Climatologist
Iowa Department of Agriculture and Land Stewardship

Reports from the Iowa Department of Agriculture and Land Stewardship and maps from the Midwestern Regional Climate Center reflect data collected from 7:00 A.M. Central Time on July 24, 2023, through 7:00 A.M. Central Time on July 30, 2023.

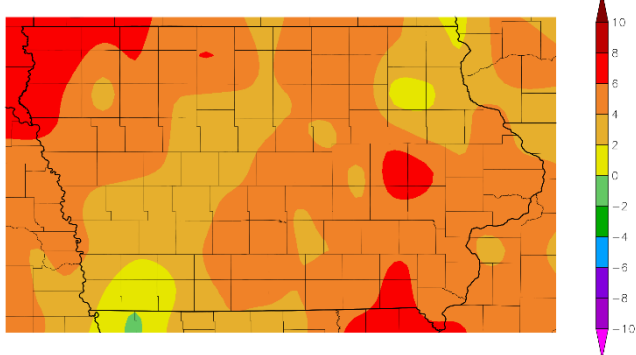
A large-scale ridge that brought oppressive heat across the south over the last weeks lifted into the Midwest early in the reporting period. Iowans experienced several days of unseasonably hot temperatures and a stifling triple-digit heat index; the statewide average temperature was 77.9 degrees, 4.8 degrees above normal. Rain fell over several days with strong to severe thunderstorms towards the weekend. Overall, it was an unseasonably dry week with stations reporting negative departures above 0.50 inches.

Sunday (23rd) afternoon temperatures ranged from the upper 70s north to upper 80s south under generally clear skies with light northerly winds. Clouds increased over southwestern Iowa overnight into Monday (24th) as a complex of strong thunderstorms, some severe-warned, moved southeast over the Iowa-Nebraska border. More of the intense thunderstorms produced heavier rainfall ranging from 0.40 inches in Logan (Harrison County) to 0.85 inches in Oakland (Pottawattamie County). Sunny skies prevailed statewide with daytime highs pushing into the upper 80s as winds swung to the south. Foggy conditions were reported through the early morning hours on Tuesday (25th) with morning lows in the mid-60s. Light showers pushed across southern Iowa through the day with temperatures in the low 80s under cloud cover. Rain totals were widespread, though under a tenth of an inch at most stations. An isolated severe thunderstorm sped across northwestern Iowa early on Wednesday (26th) producing golf-ball-sized hail from Sutherland (O'Brien County) to Fonda (Pocahontas County); Primghar (O'Brien County) and Sioux Rapids (Buena Vista County) measured 0.46 inches of rainfall from the cell. Scattered thunderstorms also fired in northeastern Iowa after sunrise with several stations in Winneshiek County observing totals between 0.33 to 0.35 inches. Skies continued to clear through the afternoon hours with light northerly winds and daytime temperatures in the upper 80s and low 90s.

Overnight lows on Thursday (27th) bottomed out in the upper 60s and low 70s as an eastward-moving boundary produced showers and a few thunderstorms over Iowa's southern two-thirds. A small swath of west-central Iowa picked up totals in the 0.50 to 1.00-inch range with Sac City (Sac County) measuring 0.63 inches while Jefferson (Greene County) reported 1.03 inches. Highs were in the mid-90s in southeastern Iowa, though up to 10 degrees cooler in central Iowa from rain-cooled air and clouds. Overnight lows into Friday (28th) were unseasonably warm with a statewide average low of 71 degrees, nine degrees above normal. Under sunny skies, southwesterly winds and high dewpoints, temperatures rose into the mid to upper 90s at many stations as the average high registered at 94 degrees, 11 degrees above normal. Severe storms fired rapidly in north-central Iowa through the evening hours and transitioned to eastern Iowa. There were two weak tornadoes observed in Franklin and Jackson counties along with a wide swath of straight-line wind reports; numerous 90-95 mph gusts were registered around Cedar Rapids (Linn County). Of the stations reporting rainfall, most received at least 0.40 inches with 1.20 inches at Steamboat Rock (Hardin County) and 1.88 inches in Dubuque (Dubuque County). Saturday (29th) was a pleasant and quiet weather day with clear skies, northerly winds and highs in the low 80s. Spotty cloud cover developed into Sunday (30th) with lows in the upper 50s and low 60s.

Weekly precipitation totals ranged from no accumulation in west-central and north-central Iowa to 2.67 inches at Dubuque Regional Airport (Dubuque County). The statewide weekly average precipitation was 0.40 inches while the normal is 0.95 inches. Keokuk Lock and Dam (Lee County) reported the week's high temperature of 101 degrees on the 28th, 16 degrees above normal. Forest City (Winnebago County) reported the week's low temperature of 51 degrees on the 24th, 11 degrees below normal.

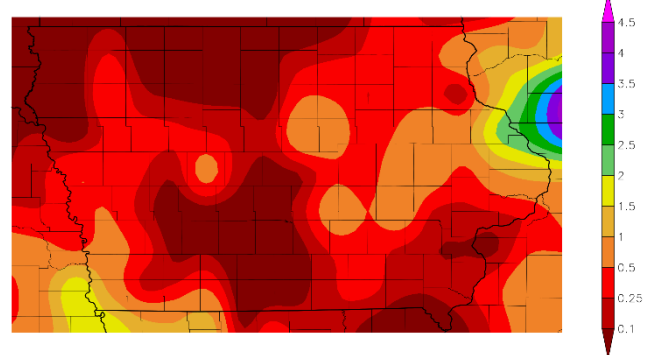
Departure from Normal Temperature (F)
7/24/2023 - 7/30/2023



Generated 7/31/2023 at FPRCC using provisional data.

NOAA Regional Climate Centers

Precipitation (in)
7/24/2023 - 7/30/2023



Generated 7/31/2023 at FPRCC using provisional data.

NOAA Regional Climate Centers