


HE  
5614.3  
.D4  
T67  
1995

City of Des Moines

# Traffic and Transportation Department

# Traffic Accident Report



# 1995

Iowa Department of Transportation  
Library  
800 Lincoln Way  
Ames, Iowa 50010

HE5614.3  
.D4  
T67  
1995

DATE DUE			

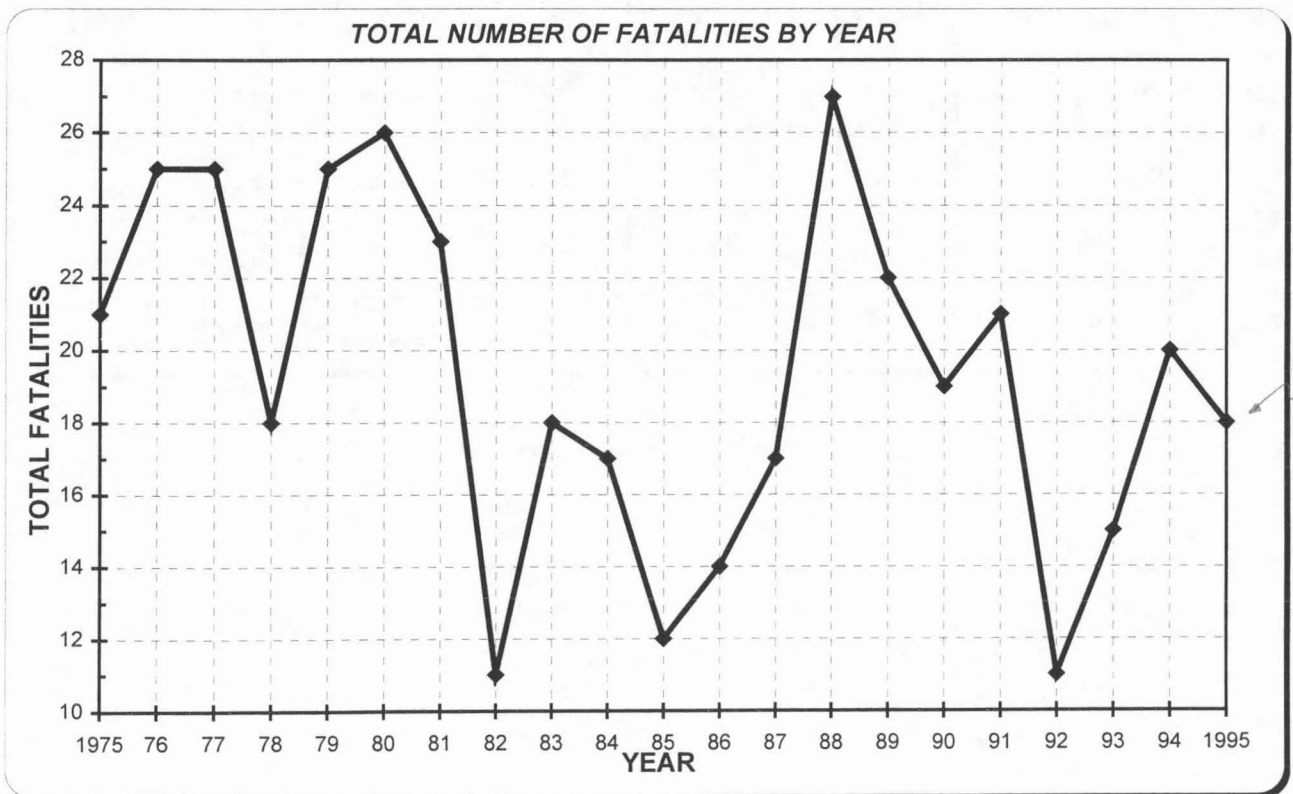
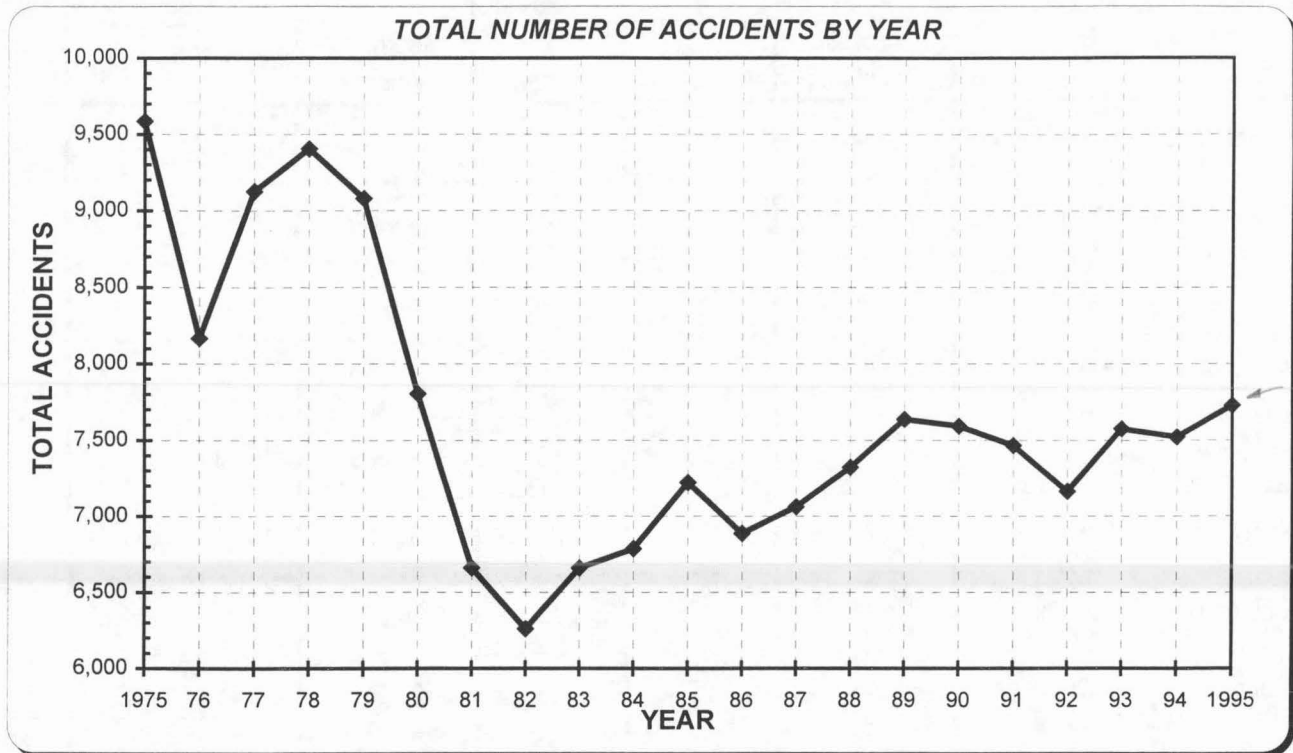
Iowa Department of Transportation  
Library  
800 Lincoln Way  
Ames, Iowa 50010

**1995 TOP ACCIDENT LOCATIONS**  
**CITY OF DES MOINES**  
*(Ranked by Intersection Accidents)*

Rank	Intersections	1995		1994	Intersection Volume	1995		Accident Rate Rank
		Intersection Accidents	Total Accidents	Total Accidents		Mve	Acc/Mve	
1	Delaware & Euclid	34	35	28	28,100	10.26	3.31	1
2	Park Avenue & SE 14th	33	34	37	43,300	15.80	2.09	9
3	Beaver & Douglas	32	33	19	31,700	11.57	2.77	4
4	Indianola & SE 14th	28	31	23	41,950	15.31	1.83	11
4	Porter & SW 9th	28	29	16	25,300	9.23	3.03	2
4	Army Post & SW 9th	28	28	20	36,200	13.21	2.12	8
7	University & 2nd Avenue	27	27	19	36,500	13.32	2.03	10
8	Court & Johnson Court	25	25	26	23,050	8.41	2.97	3
9	Grand & E 15th	23	22	8	35,550	12.98	1.77	12
10	Guthrie & E 14th	22	24	23	22,200	8.10	2.72	5
10	Grand & E 14th	22	23	14	34,700	12.67	1.74	13
12	Hubbell & University	21	21	20	42,600	15.55	1.35	14
13	University & 42nd	20	24	16	25,400	9.27	2.16	6
13	Ingersoll & M. L. King	20	20	18	25,650	9.36	2.14	7

## ACCIDENT HISTORY 1975 - 1995

### City of Des Moines, Iowa



## 1995 Accidents Experienced Yearly

Year	Number	Percent
1960	7,353	---
1961	6,591	10% Decrease
1962	5,723	13% Decrease
1963	6,379	10% Increase
1964	6,736	5% Increase
1965	7,685	12% Increase
1966	6,930	9% Decrease
1967	6,890	1% Decrease
1968	6,498	6% Decrease
1969	7,486	12% Increase
1970	7,426	1% Decrease
1971	8,535	5% Increase
1972*	8,745	2% Increase
1973*	10,891	25% Increase
1974*	11,273	4% Increase
1975**	9,586	15% Decrease
1976**	8,166	15% Decrease
1977**	9,124	11% Increase
1978**	9,404	3% Increase
1979**	9,078	3% Decrease
1980**	7,803	14% Decrease
1981**	6,659	14% Decrease
1982**	6,260	6% Decrease
1983**	6,657	6% Increase
1984**	6,784	2% Increase
1985**	7,222	6% Increase
1986**	6,885	5% Decrease
1987**	7,062	3% Increase
1988**	7,321	4% Increase
1989**	7,637	4% Increase
1990**	7,591	1% Decrease
1991**	7,465	2% Decrease
1992**	7,162	4% Decrease
1993**	7,574	6% Increase
1994**	7,521	1% Decrease
1995**	7,725	3% Increase

OVER LAST YEAR

Prior to 1973, police reports were not received for all accidents.

\* Does not include Private Property.

\*\* Does not include Private Property and Parking Lots.

30-40% ↑ in VMT

65% ↑ in Veh Reg

CLASSROOM

9 = Veh-Veh PED

5 = Veh - Motorcycl

3 = Veh - Fixed Obj

1 =

18

## 1995 FATAL ACCIDENTS

Date	Time	Location	Location
09 Jan 95	2005	PED	2ND AVENUE - 2500 BLOCK Cab driver hit a 15-year-old pedestrian who slipped and fell in path of taxi.
24 Jan 95	1537		HUBBELL AVENUE - EAST 19TH STREET Driver, 24 years old, was killed when her car collided with a pickup truck.
26 Jan 95	0528	PED	2ND AVENUE - FRANKLIN AVENUE Pedestrian, 64 years old, apparently walked in front of car.
11 Feb 95	1250		MERLE HAY ROAD - DOUGLAS AVENUE Passenger, 3 years old, died when a Jeep's accelerator stuck and collided with car he was in.
13 Feb 95	1731	PED	PRIVATE PROPERTY - OUTSIDE R-O-W Pedestrian, 5 years old, died when a parked truck rolled backward and over her when she fell down.
21 Feb 95	1925	PED	PORTER AVENUE - SW 9TH STREET Pedestrian, 87 years old, died of injuries suffered when she was hit by a car when she was walking across street.
11 May 95	1312		SE 14TH STREET - 6900 BLOCK Driver, 73 years old, died when her car pulled out in path of another car and was hit broadside.
15 May 95	2052		EUCLID AVENUE - WRIGHT STREET Driver, 31 years old, died when her car crossed the center lane and collided with another car.
10 June 95	0725		SE 5TH STREET - 6200 BLOCK Driver, 72 years old, died 15 June 1995 after he suffered a heart attack while driving and hit a utility pole.
17 June 95	0422	MC	MC KINLEY AVENUE - 3300 BLOCK Motorcycle driver, 21 years old, died when driving at a high rate of speed on a curve, went airborne and struck a fence.
25 June 95	2253	MC	E 30TH STREET - 0400 BLOCK Passenger on motorcycle, 52 years old, died when motorcycle he was on was hit from behind by a car.

15 Aug 95	1156		SW 9TH STREET - KENYON AVENUE Driver, 65 years old, died 31 August 1995 from injuries suffered in a three-car accident. Her car rear-ended a vehicle pushing it into another vehicle.
20 Aug 95	1326	MC	UNIVERSITY AVENUE - E 6TH STREET Motorcycle driver, 33 years old, died when his motorcycle was going at a high rate of speed and hit a car that turned in front of him.
1 Sept 95	1826	PED	UNIVERSITY AVENUE - E 26TH STREET Pedestrian, 77 years old, died when she was hit by a truck as she was trying to run across the street.
2 Sept 95	0131		FOREST AVENUE - 19TH STREET Passenger, 41 years old, died when a pickup truck ran a red light and hit truck he was in. Truck he was in flipped over and landed on him.
27 Sept 95	0749		LOWER BEAVER ROAD - BRINKWOOD ROAD Driver, 32 years old, died 7 October 1995 from injuries suffered when her car was hit by another car that failed to stop for the stop sign.
7 Oct 95	0852		PORTER AVENUE - SW 9TH STREET Passenger, 5 years old, died when car he was in was hit by a car turning into his.
5 Oct 95	1834		EUCLID AVENUE AND 11TH STREET Passenger, 90 years old, died 19 November 1995 from injuries suffered when the car she was in was hit by a car turning into hers.

**TOTAL OF 18 FATAL ACCIDENTS**

**TOTAL OF 18 FATALITIES**




ACCIDENT EXPERIENCE - MAJOR STREET TOTALS

	<u>1995</u>	<u>1994</u>	<u>+ -</u>	<u>1993</u>
ARMY POST RD	260	246	+ 14	277
BEAVER AVE	113	102	+ 11	97
DOUGLAS AVE	223	238	- 15	245
EUCLID AVE	322	347	- 25	376
FLEUR DR	149	172	- 23	177
GRAND AVE	418	404	+ 14	418
HICKMAN RD	165	173	- 8	190
HUBBELL AVE	183	157	+ 26	155
I 235	358	331	+ 27	419
INDIANOLA AVE	125	95	+ 30	106
INGERSOLL AVE	167	133	+ 34	138
LOCUST ST	121	143	- 22	176
M L KING PKWY	181	197	- 16	204
MERLE HAY RD	133	138	- 5	147
PARK AVE	197	173	+ 24	178
UNIVERSITY AVE	630	586	+ 44	611
WALNUT ST	106	108	- 2	134
2ND AVE	227	201	+ 26	262
6TH AVE	219	221	- 2	208
7TH ST	105	108	- 3	131
9TH ST	108	94	+ 14	108
SW 9TH ST	223	231	- 8	243
E 14TH ST	302	285	+ 17	312

ACCIDENT EXPERIENCE - MAJOR STREET TOTALS (CONT.)

	<u>1995</u>	<u>1994</u>	<u>+ -</u>	<u>1993</u>
SE 14TH ST	399	397	+ 2	367
19TH ST	111	93	+ 18	83

---



1995 ACCIDENT LOCATIONS 30 AND OVER

			PIA	PDA	TOTAL
ALLEY	&	ALLEY	3	37	40
BEAVER AVE	&	DOUGLAS AVE	9	24	33
DELAWARE AVE	&	EUCLID AVE	7	28	35
INDIANOLA AVE	& SE	14TH ST	8	23	31
PARK AVE	& SE	14TH ST	6	28	34

1995 ACCIDENT LOCATIONS - 20 TO 29

		<u>PIA</u>	<u>PDA</u>	<u>TOTAL</u>
ARMY POST RD	SW 9TH ST	12	16	28
ARMY POST RD	SE 14TH ST	8	14	22
CORNELL ST	EUCLID AVE	8	12	20
COURT AVE	JOHNSON CT	9	16	25
GRAND AVE	E 14TH ST	5	17	22
GRAND AVE	E 15TH ST	10	13	23
GUTHRIE AVE	E 14TH ST	13	12	25
HUBBELL AVE	UNIVERSITY AVE	8	13	21
INGERSOLL AVE	M L KING PKWY	5	15	20
PORTER AVE	SW 9TH ST	15 ( 2 FATAL)	12	29
UNIVERSITY AVE	2ND AVE	8	19	27
UNIVERSITY AVE	42ND ST	8	16	24

1995 ACCIDENT LOCATIONS - 10 TO 19

		<u>_PIA</u>	<u>_PDA</u>	<u>TOTAL</u>
ARMY POST RD	FLEUR DR	3	8	11
ARMY POST RD	INDIANOLA AVE	7	5	12
ARMY POST RD	SOUTH UNION ST	6	9	15
ARMY POST RD	SE 5TH ST	5	11	16
ARMY POST RD	SE 1100 BLOCK	6	6	12
AURORA AVE	MERLE HAY RD	4	7	11
BEAVER AVE	HICKMAN RD	3	7	10
BEAVER AVE	MADISON AVE	5	9	14
BELL AVE	FLEUR DR	7	8	15
CENTER ST	2ND AVE	4	8	12
CLEVELAND AVE	E 14TH ST	10	3	13
CLIFTON AVE	SW 7TH ST	3	7	10
COLLEGE AVE	2ND AVE	6	7	13
COURT AVE	E 14TH ST	4	6	10
CROCKER ST	12TH ST	2	8	10
DAY ST	6TH AVE	2	11	13
DAY ST	7TH ST	4	8	12
DAY ST	19TH ST	3	7	10
DOUGLAS AVE	HUBBELL AVE	5	6	11
DOUGLAS AVE	MERLE HAY RD	2	13 ( 1 FATAL)	16
DOUGLAS AVE	50TH ST	6	4	10
EASTON BLVD	HUBBELL AVE	2	8	10
EUCLID AVE	M L KING PKWY	2	10	12

1995 ACCIDENT LOCATIONS - 10 TO 19

		<u>PIA</u>	<u>PDA</u>	<u>TOTAL</u>
EUCLID AVE	2ND AVE	4	12	16
EUCLID AVE	E 14TH ST	4	14	18
EUCLID AVE	E 25TH ST	4	13	17
FLEUR DR	PARK AVE	6	8	14
FLEUR DR	VALLEY DR	4	7	11
GRAND AVE	3RD ST	0	13	13
GRAND AVE	4TH ST	2	8	10
GRAND AVE	5TH AVE	4	11	15
GRAND AVE	6TH AVE	7	11	18
GRAND AVE	7TH ST	4	6	10
GRAND AVE	19TH ST	2	8	10
GRAND AVE	E 30TH ST	7	5	12
GRAND AVE	31ST ST	4	9	13
GRAND AVE	42ND ST	4	7	11
GUTHRIE AVE	HUBBELL AVE	5	12	17
HICKMAN RD	M L KING PKWY	7	12	19
HICKMAN RD	MERLE HAY RD	3	13	16
HICKMAN RD	6TH AVE	5	5	10
HIGH ST	7TH ST	3	10	13
HOLCOMB AVE	2ND AVE	3	7	10
HUBBELL AVE	E 2500 BLOCK	3	8	11
HUBBELL AVE	E 33RD ST	5	5	10
HUBBELL AVE	E 38TH ST	4	10	14

1995 ACCIDENT LOCATIONS - 10 TO 19

		<u>PIA</u>	<u>PDA</u>	<u>TOTAL</u>
HULL AVE	E 14TH ST	7	12	19
I 235	RIVER BRIDGE	4	6	10
I 235	200 BLOCK	2	14	16
I 235	600 BLOCK	3	13	16
I 235	E 700 BLOCK	5	8	13
I 235	1200 BLOCK	5	13	18
I 235	E 1500 BLOCK	3	9	12
I 235	2000 BLOCK	5	6	11
I 235	N 2300 BLOCK	7	8	15
I 235	4200 BLOCK	5	7	12
I 235 ON RAMP	63RD ST	5	5	10
INGERSOLL AVE	18TH ST	2	8	10
INGERSOLL AVE	31ST ST	2	10	12
INGERSOLL AVE	35TH ST	6	6	12
INGERSOLL AVE	42ND ST	9	5	14
LOWER BEAVER RD	MADISON AVE	2	8	10
M L KING PKWY	UNIVERSITY AVE	7	4	11
MADISON AVE	E 14TH ST	1	10	11
MAPLE ST	E 15TH ST	4	7	11
MAURY ST	SE 14TH ST	3	14	17
MCKINLEY AVE	SE 14TH ST	2	9	11
MERLE HAY RD	URBANDALE AVE	2	10	12
PARK AVE	SW 9TH ST	7	8	15

1995 ACCIDENT LOCATIONS - 10 TO 19

		<u>PIA</u>	<u>PDA</u>	<u>TOTAL</u>
RAILROAD AVE	SE 14TH ST	3	10	13
SCOTT AVE	SE 30TH ST	3	7	10
UNIVERSITY AVE	WILLIAMS ST	6	10	16
UNIVERSITY AVE	6TH AVE	3	8	11
UNIVERSITY AVE	9TH ST	5	7	12
UNIVERSITY AVE	E 9TH ST	6	7	13
UNIVERSITY AVE	E 14TH ST	4	7	11
UNIVERSITY AVE	19TH ST	6	9	15
UNIVERSITY AVE	E 21ST ST	8	8	16
UNIVERSITY AVE	E 30TH ST	6	12	18
UNIVERSITY AVE	55TH ST	5	8	13
UNIVERSITY AVE	63RD ST	2	8	10
UNKNOWN	UNKNOWN	0	12	12
WALNUT ST	E 6TH ST	3	9	12
WALNUT ST	E 14TH ST	2	8	10
WALNUT ST	E 15TH ST	5	8	13
WASHINGTON AVE	E 14TH ST	4	9	13
WATROUS AVE	SE 14TH ST	5	8	13
2ND AVE	1100 BLOCK	2	8	10
6TH AVE	1600 BLOCK	5	6	11
SE 14TH ST	900 BLOCK	12	5	17
SE 14TH ST	3200 BLOCK	6	11	17
SE 14TH ST	5100 BLOCK	6	4	10



1995 ACCIDENT LOCATIONS - TO IC 19

42ND ST	1100 BLOCK	2	8	10
				-PIA -PDA TOTAL

ADAMS AVE

PI	PD	TOTAL	
	2	2	BEAVER AVE
	1	1	M L KING PKWY
	1	1	27TH ST
1	1	2	30TH ST
	1	1	3300 BLOCK
	2	2	38TH ST
		9	

ALLEN ST

PI	PD	TOTAL	
	1	1	SE 300 BLOCK
		1	

ALLEY

PI	PD	TOTAL	
6	74	80	ALLEY
		80	

ALLISON AVE

PI	PD	TOTAL	
	1	1	BEAVER AVE
	1	1	CHAUTAUQUA PKWY
	1	1	M L KING PKWY
	1	1	1800 BLOCK
		4	

ALPHA AVE

PI	PD	TOTAL	
	1	1	E 14TH ST
	1	1	E 1400 BLOCK
		2	

AMHERST ST

PI	PD	TOTAL	
	1	1	AURORA AVE
	2	2	EUCLID AVE
	1	1	GUTHRIE AVE
	1	1	HULL AVE
1		1	3400 BLOCK
		6	

AMOS AVE

PI	PD	TOTAL	
	1	1	SW 1200 BLOCK
1		1	SW 13TH ST
		2	

ANKENY AVE

PI	PD	TOTAL	
	1	1	HUBBELL AVE
	1	1	E 2100 BLOCK
		2	

ARLINGTON AVE

PI	PD	TOTAL	
3	2	5	COLLEGE AVE
	1	1	6TH AVE
1		1	1700 BLOCK
	1	1	1800 BLOCK
	1	1	1900 BLOCK
		9	

ARMY POST RD

PI	PD	TOTAL	
	1	1	CHAFFEE RD
3	8	11	FLEUR DR
7	5	12	INDIANOLA AVE
6	9	15	SOUTH UNION ST
2	1	3	SE 100 BLOCK
1		1	SW 100 BLOCK
	1	1	SE 2ND ST
3	5	8	SE 200 BLOCK
2	2	4	SW 200 BLOCK
	2	2	SE 3RD ST
2	3	5	SW 3RD ST
4	1	5	SE 300 BLOCK
1		1	SW 300 BLOCK
1	1	2	SE 400 BLOCK
5	11	16	SE 5TH ST
3	3	6	SW 5TH ST
2	1	3	SW 500 BLOCK
1		1	SW 6TH ST
	1	1	SE 600 BLOCK
3	2	5	SW 600 BLOCK
	2	2	SW 7TH ST
2	1	3	SE 700 BLOCK
12	16	28	SW 9TH ST
2	1	3	SW 900 BLOCK
	3	3	SW 10TH ST
1	1	2	SW 1000 BLOCK
	1	1	SW 11TH ST
6	6	12	SE 1100 BLOCK
1		1	SW 1100 BLOCK
1		1	SE 12TH ST
3	1	4	SW 12TH ST
3	1	4	SE 1200 BLOCK
	1	1	SW 1200 BLOCK
1	3	4	SW 13TH ST
	3	3	SE 1300 BLOCK
1	1	2	SW 1300 BLOCK
8	14	22	SE 14TH ST
	5	5	SW 14TH ST
	1	1	SE 1400 BLOCK

ARMY POST RD (CONT.)

PI	PD	TOTAL	
	2	2	SW 1400 BLOCK
	2	2	SW 1500 BLOCK
	1	1	SW 1600 BLOCK
1		1	SW 17TH ST
1		1	SE 1700 BLOCK
	3	3	SE 1800 BLOCK
2	1	3	SW 1800 BLOCK
	1	1	SE 1900 BLOCK
1	1	2	SW 1900 BLOCK
	1	1	SE 2000 BLOCK
	1	1	SW 2000 BLOCK
	1	1	SW 2200 BLOCK
1		1	SW 2500 BLOCK
	1	1	SW 28TH CT
2		2	SW 2800 BLOCK
	1	1	SE 3000 BLOCK
1	1	2	SW 3000 BLOCK
1		1	SW 3100 BLOCK
1	1	2	SW 3300 BLOCK
	1	1	SW 3500 BLOCK
1		1	SW 3800 BLOCK
1		1	SW 3900 BLOCK
1	3	4	SW 42ND ST
	1	1	SW 4500 BLOCK
1		1	SW 4800 BLOCK
1		1	SW 5000 BLOCK
1	1	2	SW 5800 BLOCK
1	3	4	SW 60TH ST
1	1	2	SW 6100 BLOCK
	2	2	SW 6200 BLOCK
	1	1	SW 63RD ST
1	3	4	SW 6300 BLOCK
	1	1	SW 6600 BLOCK
		<u>260</u>	

ARNOLDS RD

PI	PD	TOTAL	
	1	1	2700 BLOCK
		<u>1</u>	

ARTHUR AVE

PI	PD	TOTAL	
	1	1	HUBBELL AVE
1		1	SAYLOR RD
	1	1	E 700 BLOCK
1		1	E 14TH ST
	1	1	E 1500 BLOCK
1		1	E 16TH ST
1		1	E 1600 BLOCK
	1	1	E 2500 BLOCK
1		<u>1</u>	E 28TH ST
		<u>9</u>	

ASHBY AVE

PI	PD	TOTAL	
	1	1	2700 BLOCK
		<u>1</u>	

ASHWORTH RD

PI	PD	TOTAL	
1		1	63RD ST
		<u>1</u>	

ATKINS ST

PI	PD	TOTAL	
1		1	M L KING PKWY
	1	1	19TH ST
		<u>2</u>	

AURORA AVE

PI	PD	TOTAL	
	1	1	AMHERST ST
1	2	3	BEAVER AVE
	1	1	CORNELL ST
1		1	LOWER BEAVER RD
	1	1	LYNNER DR
4	7	11	MERLE HAY RD
	1	1	E 600 BLOCK
1		1	800 BLOCK
	1	1	E 10TH ST
2	5	7	E 14TH ST
	1	1	E 2400 BLOCK
1		1	E 27TH ST
	2	2	E 29TH ST
1		1	3200 BLOCK
	1	1	3700 BLOCK
2	1	3	4800 BLOCK
	1	1	4900 BLOCK
	1	1	51ST ST
1		1	5100 BLOCK
1		1	5300 BLOCK
	1	1	5400 BLOCK
1	1	2	55TH ST
2		2	56TH ST
2		2	5600 BLOCK
	4	4	5700 BLOCK
1	1	1	5800 BLOCK
1		1	6000 BLOCK
		<u>54</u>	

BANCROFT ST

PI	PD	TOTAL	
	1	1	HILLSIDE AVE
	1	1	IRVING ST
2	6	8	SW 9TH ST
		<u>10</u>	

BEL-AIRE RD

PI	PD	TOTAL	
	1	1	BEAVER AVE
	1	1	LOWER BEAVER RD
	1	1	50TH ST
		<u>3</u>	

BEAVER AVE

PI	PD	TOTAL	
	2	2	ADAMS AVE
	1	1	ALLISON AVE
1	2	3	AURORA AVE
	1	1	BEAVER CREST DR
	1	1	BEL-AIRE RD
9	24	33	DOUGLAS AVE
	1	1	EUCLID AVE
1	4	5	FOREST AVE
	6	6	FRANKLIN AVE
3	7	10	HICKMAN RD
5	9	14	MADISON AVE
	1	1	MEREDITH DR
	2	2	SHAWNEE AVE
1		1	SHERIDAN AVE
	2	2	URBANDALE AVE
1		1	1400 BLOCK
3		3	1600 BLOCK
	1	1	1700 BLOCK
1		1	1800 BLOCK
	1	1	2300 BLOCK
	1	1	2400 BLOCK
	2	2	2500 BLOCK
2	1	3	2600 BLOCK
	3	3	2700 BLOCK
	2	2	2800 BLOCK
1	1	2	2900 BLOCK
	1	1	3300 BLOCK
	1	1	3500 BLOCK
	1	1	3600 BLOCK
	1	1	3700 BLOCK
	3	3	3800 BLOCK
1	1	2	41ST ST
	1	1	4100 BLOCK
		<u>113</u>	

BELL AVE

PI	PD	TOTAL	
	3	3	DRUID HILL DR
	7	8	15 FLEUR DR
1	2	3	SOUTH UNION ST
	1	1	SE 100 BLOCK
	1	1	SE 200 BLOCK
2	1	3	SE 6TH ST
	2	2	SW 7TH ST
	1	1	SW 8TH ST
	1	1	SE 800 BLOCK
3	3	6	SW 9TH ST
	2	2	SW 900 BLOCK
	1	1	SW 1100 BLOCK
	2	2	SW 12TH ST
1	3	4	SE 14TH ST
	1	1	SE 1600 BLOCK
	1	1	SW 1800 BLOCK
	1	1	SE 1900 BLOCK
1	1	2	SW 1900 BLOCK
1		1	SE 2200 BLOCK
	1	1	SW 23RD ST
		<u>52</u>	

BELMAR DR

PI	PD	TOTAL	
	1	1	3500 BLOCK
		<u>1</u>	

BENNETT AVE

PI	PD	TOTAL	
	1	1	M L KING PKWY
1		1	2300 BLOCK
		<u>2</u>	

BEAVER CREST DR

PI	PD	TOTAL	
	1	1	BEAVER AVE
		<u>1</u>	

BIRDLAND DR

PI	PD	TOTAL	
	4	4	SAYLOR RD
1	1	2	6TH AVE
		<u>6</u>	

BECKWITH ST

PI	PD	TOTAL	
	1	1	5TH AVE
1		1	600 BLOCK
		<u>2</u>	

BLOOMFIELD RD

PI	PD	TOTAL	
	4	3	7 SE 14TH ST
	1	1	SE 1400 BLOCK
		<u>8</u>	

BOSTON AVE

PI	PD	TOTAL	
1	1	2	M L KING PKWY
	2	2	MERLE HAY RD
1	1	2	3RD ST
1	1	2	4TH ST
	1	1	6TH AVE
	1	1	2600 BLOCK
	1	1	2900 BLOCK
1	1	2	61ST ST
		12	

BOULDER ST

PI	PD	TOTAL	
	1	1	SW 9TH ST
		1	

BOWDOIN ST

PI	PD	TOTAL	
1	1	2	EUCLID AVE
	1	1	SHAWNEE AVE
		2	

BOYD ST

PI	PD	TOTAL	
	1	1	E 13TH ST
1	2	3	E 14TH ST
	1	1	E 2200 BLOCK
	1	1	E 2500 BLOCK
		6	

BRATTLEBORO AVE

PI	PD	TOTAL	
	1	1	29TH ST
	1	1	2900 BLOCK
	1	1	55TH ST
	2	2	56TH ST
	1	1	5600 BLOCK
		6	

BRINKWOOD RD

PI	PD	TOTAL	
	1	2	LOWER BEAVER RD
		2	( 1 FATAL)
		2	

BROAD ST

PI	PD	TOTAL	
1	1	2	SE 5TH ST
3	1	4	SW 9TH ST
		4	

BROOKS DR

PI	PD	TOTAL	
1	1	2	SE 4000 BLOCK
		1	

BUCHANAN ST

PI	PD	TOTAL	
1	1	2	PENNSYLVANIA AVE
	1	1	E 6TH ST
1	1	2	E 600 BLOCK
	3	3	E 7TH ST
	1	1	E 9TH ST
	1	1	E 1200 BLOCK
	1	1	E 1300 BLOCK
3	1	4	E 14TH ST
	1	1	E 1400 BLOCK
	2	2	E 15TH ST
		17	

BUNDY ST

PI	PD	TOTAL	
1	2	3	SW 9TH ST
	1	1	SW 900 BLOCK
	1	1	SW 1200 BLOCK
	1	1	SW 14TH ST
		6	

BURLINGTON TER

PI	PD	TOTAL	
	1	1	NASH DR
2	1	3	16TH ST
		3	

BURNHAM AVE

PI	PD	TOTAL	
	1	1	SE 300 BLOCK
	1	1	SE 5TH ST
1	1	2	SW 11TH ST
	1	1	SW 1100 BLOCK
	1	1	SW 1300 BLOCK
1	1	2	SW 14TH ST
		7	

BURSON ST

PI	PD	TOTAL	
1	1	2	HUBBELL AVE
	2	2	1900 BLOCK
		3	

CALIFORNIA DR

PI	PD	TOTAL	
1	1	1	CHAMBERLAIN DR
		1	

CAMBRIDGE ST

PI	PD	TOTAL	
2		2	EUCLID AVE
	1	1	HULL AVE
	1	1	SENECA AVE
	1	1	3300 BLOCK
		5	

CAPITOL AVE

PI	PD	TOTAL	
	1	1	E 14TH CT
	1	1	E 1400 BLOCK
	2	2	E 15TH ST
	1	1	E 1600 BLOCK
1		1	E 17TH ST
	1	1	E 1700 BLOCK
	1	1	E 19TH ST
2	1	3	E 21ST ST
	1	1	E 2100 BLOCK
	1	1	E 26TH ST
2	1	3	E 27TH ST
	1	1	E 2700 BLOCK
1		1	E 28TH ST
2	2	4	E 29TH ST
	1	1	E 2900 BLOCK
	2	2	E 30TH ST
		25	

CARPENTER AVE

PI	PD	TOTAL	
1	6	7	M L KING PKWY
	1	1	MERLE HAY RD
	1	1	13TH ST
1		1	1400 BLOCK
	4	4	19TH ST
	1	1	1900 BLOCK
	1	1	2000 BLOCK
	1	1	2100 BLOCK
	1	1	22ND ST
	1	1	2500 BLOCK
	1	1	2600 BLOCK
1	1	2	31ST ST
	1	1	32ND ST
		23	

CAULDER AVE

PI	PD	TOTAL	
	1	1	SW 700 BLOCK
	1	1	SW 8TH ST
1		1	SW 13TH ST
1		1	SE 20TH ST
		4	

CENTER ST

PI	PD	TOTAL	
	1	1	KEOSAUQUA WAY
1	1	2	M L KING PKWY
1	1	2	POLK BLVD
4	8	12	2ND AVE
	2	2	5TH AVE
1	4	5	6TH AVE
2	6	8	7TH ST
	1	1	8TH ST
	1	1	9TH ST
	1	1	12TH ST
	2	2	1300 BLOCK
1	1	2	15TH ST
	1	1	1700 BLOCK
	1	1	1800 BLOCK
	2	2	19TH ST
	1	1	20TH ST
1		1	25TH ST
	1	1	2800 BLOCK
1		1	3100 BLOCK
	2	2	42ND ST
	1	1	4200 BLOCK
	1	1	44TH ST
	3	3	4400 BLOCK
1		1	4500 BLOCK
	1	1	4600 BLOCK
		56	

CHAFFEE RD

PI	PD	TOTAL	
	1	1	ARMY POST RD
		1	

CHAMBERLAIN DR

PI	PD	TOTAL	
	1	1	CALIFORNIA DR
	2	2	42ND ST
1		1	4300 BLOCK
	1	1	45TH PL
	1	1	45TH ST
	1	1	4500 BLOCK
		7	

CHAUTAQUA PKWY

PI	PD	TOTAL	
1	1	2	ALLISON AVE
	1	1	

CHERRY ST

PI	PD	TOTAL	
	2	2	5TH AVE
1	1	1	500 BLOCK
	2	2	6TH AVE
	1	1	600 BLOCK
1	1	1	7TH ST
	1	1	800 BLOCK
	1	1	9TH ST
	1	1	1000 BLOCK
	1	1	
		10	

CHESTNUT ST

PI	PD	TOTAL	
1	1	1	9TH ST
	1	1	

CLARK ST

PI	PD	TOTAL	
	1	1	ILLINOIS ST
1	1	2	M L KING PKWY
	1	1	100 BLOCK
1	2	3	2ND AVE
1	2	3	6TH AVE
	1	1	600 BLOCK
	3	3	8TH ST
5	4	9	9TH ST
	2	2	11TH ST
1	1	2	1100 BLOCK
	1	1	12TH ST
2	4	6	13TH ST
	1	1	1300 BLOCK
2	1	2	14TH ST
	1	1	1400 BLOCK
3	6	9	16TH ST
	1	1	1600 BLOCK
4	4	8	19TH ST
	1	1	2000 BLOCK
	2	2	2200 BLOCK
	1	1	23RD ST
	1	1	2300 BLOCK
1	1	2	27TH ST
1	1	1	2700 BLOCK
	1	1	2800 BLOCK
2	3	5	30TH ST
	2	2	32ND ST
1	1	2	34TH ST
1	1	1	62ND ST
	1	1	63RD ST
	1	1	
		76	

CLARKSON AVE

PI	PD	TOTAL	
1	1	2	M L KING PKWY
	1	1	2500 BLOCK
	2	2	

Ch - Co

CLEVELAND AVE

PI	PD	TOTAL	
	1	1	DIXON ST
1	1	1	HUTTON ST
1	1	1	SAMPSON ST
1	1	1	WAYNE ST
1	1	1	YORK ST
	4	4	E 9TH ST
	1	1	E 900 BLOCK
	1	1	E 1300 BLOCK
10	3	13	E 14TH ST
	1	1	E 1400 BLOCK
	1	1	E 1500 BLOCK
	1	1	E 1600 BLOCK
1	1	2	E 17TH ST
	1	1	E 29TH ST
1	1	2	E 30TH ST
		32	

CLIFTON AVE

PI	PD	TOTAL	
	1	1	MONONA AVE
	1	1	SW 500 BLOCK
3	7	10	SW 7TH ST
1	1	1	SW 700 BLOCK
		13	

CLINTON AVE

PI	PD	TOTAL	
	1	1	8TH ST
	1	1	E 29TH ST
	1	1	4100 BLOCK
		3	

COLEFAX AVE

PI	PD	TOTAL	
	1	1	E 34TH ST
	1	1	

COLLEGE AVE

PI	PD	TOTAL	
3	2	5	ARLINGTON AVE
	1	1	M L KING PKWY
	1	1	OAKLAND AVE
	1	1	100 BLOCK
6	7	13	2ND AVE
1	1	1	200 BLOCK

COLLEGE AVE (CONT.)

PI	PD	TOTAL	
3	6	9	6TH AVE
1		1	600 BLOCK
	2	2	7TH ST
	1	1	800 BLOCK
1		1	1100 BLOCK
	1	1	1300 BLOCK
	1	1	14TH ST
	1	1	1400 BLOCK
2		2	16TH ST
	1	1	1600 BLOCK
	1	1	1700 BLOCK
1		1	1800 BLOCK
3	5	8	19TH ST
1		1	2700 BLOCK
	1	1	35TH ST
	1	1	47TH ST
1		1	48TH ST
	1	1	5700 BLOCK
1		1	60TH ST
		58	

CORNING AVE

PI	PD	TOTAL	
	1	1	1ST ST
	1	1	100 BLOCK
	1	1	2ND AVE
	1	1	3RD ST
1		1	6TH AVE
		5	

COTTAGE GROVE AVE

PI	PD	TOTAL	
	6	6	M L KING PKWY
3	6	9	19TH ST
1	1	2	20TH ST
	1	1	21ST ST
	1	1	2100 BLOCK
	3	3	2300 BLOCK
2		2	24TH ST
	1	1	26TH ST
	2	2	2700 BLOCK
2		2	28TH ST
1		1	29TH ST
	2	2	2900 BLOCK
2	4	6	31ST ST
1		1	3400 BLOCK
1	1	2	35TH ST
		41	

COLUMBIA ST

PI	PD	TOTAL	
	1	1	GRANDVIEW AVE
	1	1	OHIO ST
1	2	3	OVID AVE
2	1	3	SHAWNEE AVE
	1	1	3100 BLOCK
		9	

COUNTRY CLUB BLVD

PI	PD	TOTAL	
	1	1	GRAND AVE
		1	

COLUMBUS AVE

PI	PD	TOTAL	
	1	1	SE 1ST ST
		1	

COUNTY LINE RD

PI	PD	TOTAL	
1		1	FLEUR DR
3		3	HWY 65/69
1		1	SE 100 BLOCK
	1	1	SE 400 BLOCK
1	3	4	SE 5TH ST
1		1	SW 1100 BLOCK
1		1	SW 1500 BLOCK
	1	1	SW 1600 BLOCK
	1	1	SW 2500 BLOCK
1		1	SW 42ND ST
1		1	SW 4600 BLOCK
		16	

CORNELL ST

PI	PD	TOTAL	
	1	1	AURORA AVE
	1	1	DOUGLAS AVE
8	12	20	EUCLID AVE
	5	5	HULL AVE
1	1	2	OVID AVE
	1	1	SHAWNEE AVE
1		1	TIFFIN AVE
	1	1	2ND AVE
1		1	3300 BLOCK
	1	1	3900 BLOCK
		34	



COURT\_AVE

PI	PD	TOTAL	
9	16	25	JOHNSON CT
2	2	4	1ST ST
	1	1	SW 1ST ST
	4	4	100 BLOCK
	2	2	E 100 BLOCK
	6	6	2ND AVE
	1	1	E 2ND ST
	3	3	200 BLOCK
1		1	E 200 BLOCK
2	2	4	3RD ST
1	1	2	E 3RD ST
1	4	5	300 BLOCK
	1	1	E 300 BLOCK
	3	3	4TH ST
1	3	4	E 4TH ST
1	4	5	400 BLOCK
2	4	6	E 6TH ST
	1	1	E 600 BLOCK
	1	1	E 800 BLOCK
4	6	10	E 14TH ST
1		1	E 1400 BLOCK
1		1	E 1600 BLOCK
	2	2	E 18TH ST
	1	1	E 34TH ST
		94	

CROCKER\_ST

PI	PD	TOTAL	
	2	2	KEOSAUQUA WAY
	1	1	M L KING PKWY
1		1	100 BLOCK
1	1	2	2ND AVE
	3	3	3RD ST
	6	6	5TH AVE
	4	4	6TH AVE
1	3	4	7TH ST
1	1	2	9TH ST
	1	1	900 BLOCK
	1	1	1000 BLOCK
2	8	10	12TH ST
1		1	1500 BLOCK
	3	3	1600 BLOCK
2		2	1700 BLOCK
	2	2	19TH ST
	1	1	1900 BLOCK
1		1	31ST ST
	1	1	3200 BLOCK
2		2	35TH ST
	2	2	3500 BLOCK
	2	2	40TH ST
	1	1	41ST ST
2	3	5	42ND ST
		60	

COURTLAND\_DR

PI	PD	TOTAL	
1		1	LACONA AVE
	1	1	SW 2000 BLOCK
1		1	SW 2100 BLOCK
	1	1	SW 2400 BLOCK
		4	

CUMMINS\_RD

PI	PD	TOTAL	
	1	1	SE 5TH ST
2	7	9	SE 14TH ST
		10	

CREIGHTON\_AVE

PI	PD	TOTAL	
	1	1	3RD ST
		1	

CRESCENT\_DR

PI	PD	TOTAL	
	1	1	INDIANOLA AVE
		1	

CRESTON\_AVE

PI	PD	TOTAL	
	2	2	INDIANOLA AVE
	1	1	SW 9TH ST
	1	1	SE 14TH ST
	1	1	SE 1400 BLOCK
	1	1	SW 1500 BLOCK
		6	

DAGLE DR

PI	PD	TOTAL	
1		1	56TH ST
	1	1	5600 BLOCK
		2	

DAVIS AVE

PI	PD	TOTAL	
	1	1	HIGHLAND ST
	1	1	SW 800 BLOCK
1	2	3	SW 9TH ST
	2	2	SW 900 BLOCK
		7	

DAWSON DR

PI	PD	TOTAL	
	1	1	63RD ST
		1	

DEAN AVE

PI	PD	TOTAL	
	1	1	E 14TH ST
	1	1	E 1400 BLOCK
	1	1	E 15TH ST
1		1	E 1600 BLOCK
2	3	5	E 18TH ST
	1	1	E 1900 BLOCK
	1	1	E 2000 BLOCK
	1	1	E 2200 BLOCK
1	2	3	E 2300 BLOCK
	1	1	E 2400 BLOCK
	1	1	E 2600 BLOCK
1		1	E 28TH ST
	1	1	E 2800 BLOCK
5	4	9	E 30TH ST
1		1	E 34TH ST
1		1	E 3500 BLOCK
	1	1	E 3700 BLOCK
	1	1	E 4100 BLOCK
		32	

DAY ST

PI	PD	TOTAL	
4	3	7	M L KING PKWY
2	11	13	6TH AVE
4	8	12	7TH ST
1	2	3	9TH ST
1		1	1000 BLOCK
	1	1	1300 BLOCK
3	7	10	19TH ST
	1	1	21ST ST
	1	1	22ND ST
		49	

DE WOLF ST

PI	PD	TOTAL	
1		1	MATTERN AVE
1		1	WASHINGTON AVE
	1	1	1400 BLOCK
		3	

DELAWARE AVE

PI	PD	TOTAL	
1	6	7	EASTON BLVD
7	28	35	EUCLID AVE
2	6	8	GUTHRIE AVE
	3	3	HULL AVE
	1	1	MILTON AVE
1		1	OVID AVE
	1	1	WASHINGTON AVE
	1	1	1600 BLOCK
	1	1	1700 BLOCK
	1	1	21ST ST
	2	2	2100 BLOCK
	1	1	2400 BLOCK
	2	2	2500 BLOCK
	1	1	2600 BLOCK
	1	1	2700 BLOCK
	1	1	3000 BLOCK
	1	1	3400 BLOCK
1		1	3500 BLOCK
1	1	2	3700 BLOCK
	2	2	3900 BLOCK
	2	2	4000 BLOCK
1		1	4100 BLOCK
		76	

DES MOINES ST

PI	PD	TOTAL	
1	1	2	HUBBELL AVE
1	6	7	PENNSYLVANIA AVE
	1	1	UNKNOWN
1		1	E 2ND ST
	2	2	E 4TH ST
	3	3	E 6TH ST

DES MOINES ST (CONT.)

PI	PD	TOTAL	
2	6	8	E 9TH ST
1		1	E 12TH ST
1		1	E 13TH ST
5	4	9	E 14TH ST
1	1	2	E 15TH ST
1		1	E 16TH ST
1		1	E 17TH ST
2	1	3	E 27TH ST
	1	1	E 28TH ST
	1	1	E 29TH ST
		44	

DICKMAN AVE

PI	PD	TOTAL	
	1	1	SW 500 BLOCK
		1	

DIEHL AVE

PI	PD	TOTAL	
1		1	SE 2ND ST
	1	1	SE 4TH ST
	1	1	SE 400 BLOCK
	1	1	SE 5TH ST
	1	1	SE 8TH ST
	1	1	SE 1000 BLOCK
	1	1	SW 1300 BLOCK
2	1	3	SE 14TH ST
		10	

DIXON ST

PI	PD	TOTAL	
	1	1	CLEVELAND AVE
3	3	6	EUCLID AVE
1	2	3	GUTHRIE AVE
	1	1	JEFFERSON AVE
	1	1	MADISON AVE
1	6	7	UNIVERSITY AVE
	1	1	900 BLOCK
	1	1	1800 BLOCK
1		1	3100 BLOCK
	1	1	3600 BLOCK
		23	

DOUGLAS AVE

PI	PD	TOTAL	
9	24	33	BEAVER AVE
	1	1	CORNELL ST
	1	1	EUCLID AVE
5	6	11	HUBBELL AVE
	1	1	LAY ST
2	4	6	LOWER BEAVER RD

DOUGLAS AVE (CONT.)*De - Do*

PI	PD	TOTAL	
2	1	3	M L KING PKWY
2	13	16	MERLE HAY RD
			( 1 FATAL)
	1	1	OXFORD ST
4	4	8	2ND AVE
	2	2	5TH AVE
	1	1	E 500 BLOCK
	2	2	6TH AVE
	1	1	700 BLOCK
	1	1	8TH ST
2		2	E 9TH ST
1		1	11TH ST
	1	1	E 1200 BLOCK
1	3	4	E 14TH ST
	1	1	2400 BLOCK
1		1	E 2400 BLOCK
	1	1	E 25TH ST
	1	1	2500 BLOCK
	1	1	E 26TH ST
3	6	9	2700 BLOCK
1	2	3	2800 BLOCK
1		1	E 2800 BLOCK
1	1	2	E 29TH ST
1	2	3	2900 BLOCK
	2	2	30TH ST
	1	1	3000 BLOCK
	2	2	E 3000 BLOCK
1	5	6	3100 BLOCK
	2	2	3200 BLOCK
	2	2	3300 BLOCK
	1	1	34TH ST
1		1	36TH ST
1	1	2	3600 BLOCK
	1	1	37TH ST
	1	1	3700 BLOCK
5	1	6	38TH ST
	2	2	E 38TH ST
1	2	3	3800 BLOCK
1		1	E 3800 BLOCK
1	1	2	3900 BLOCK
	2	2	E 3900 BLOCK
	1	1	40TH ST
	2	2	4000 BLOCK
	1	1	4100 BLOCK
	1	1	42ND ST
	1	1	E 42ND ST
	1	1	43RD ST
	2	2	4300 BLOCK
1	4	5	4400 BLOCK
	2	2	4500 BLOCK
	1	1	4600 BLOCK
1	2	3	47TH ST
1	1	2	48TH ST
1	1	2	4800 BLOCK
2	1	3	49TH ST
	2	2	4900 BLOCK
6	4	10	50TH ST

DOUGLAS AVE (CONT.)

PI	PD	TOTAL	
	1	1	5100 BLOCK
	1	1	52ND ST
1		1	5300 BLOCK
	1	1	5400 BLOCK
2		2	55TH ST
	1	1	5500 BLOCK
1	5	6	56TH ST
	2	2	57TH ST
1	1	2	5700 BLOCK
1	3	4	59TH ST
	1	1	61ST ST
	3	3	62ND ST
	1	1	6200 BLOCK
		<u>223</u>	

DRAKE PARK AVE

PI	PD	TOTAL	
	1	1	2200 BLOCK
	2	2	25TH ST
		<u>3</u>	

DRUID HILL DR

PI	PD	TOTAL	
	3	3	BELL AVE
	1	1	2900 BLOCK
		<u>4</u>	

DUBUQUE AVE

PI	PD	TOTAL	
	1	1	E 32ND ST
	1	1	E 3500 BLOCK
	1	1	E 36TH ST
	1	1	E 3700 BLOCK
		<u>4</u>	

DUNHAM AVE

PI	PD	TOTAL	
	1	1	SE 100 BLOCK
2	1	3	SE 6TH ST
1		1	SE 700 BLOCK
		<u>5</u>	

EAST RIVER DR

PI	PD	TOTAL	
	1	1	900 BLOCK
1	<u>1</u>	<u>1</u>	1100 BLOCK
		2	

EDWARDS AVE

PI	PD	TOTAL	
	1	<u>1</u>	3200 BLOCK
		1	

EASTER LAKE DR

PI	PD	TOTAL	
	1	<u>1</u>	SE 34TH ST
		1	

ELIZABETH AVE

PI	PD	TOTAL	
	1	<u>1</u>	2200 BLOCK
		1	

EASTON BLVD

PI	PD	TOTAL	
1	6	7	DELAWARE AVE
2	8	10	HUBBELL AVE
	2	2	N I 235 OFF RAMP
	1	1	S I 235 OFF RAMP
1		1	STEWART ST
1	1	2	UNIVERSITY AVE
	1	1	E 1700 BLOCK
	1	1	E 18TH ST
	1	1	E 1900 BLOCK
	1	1	E 21ST ST
	1	1	E 2100 BLOCK
	2	2	E 2200 BLOCK
	1	1	E 23RD ST
1	2	3	E 24TH ST
1	1	2	E 2400 BLOCK
	1	1	E 2500 BLOCK
2	1	3	E 2600 BLOCK
2	4	6	E 27TH ST
	2	2	E 2800 BLOCK
1	3	4	E 29TH ST
1		1	E 31ST CT
1		1	E 31ST ST
	1	1	E 3200 BLOCK
2	7	9	E 33RD ST
3	1	4	E 3500 BLOCK
	2	2	E 37TH CT
	2	2	E 37TH ST
1	3	4	E 3700 BLOCK
	1	1	E 38TH CT
	2	2	E 38TH ST
1		1	E 39TH CT
1		1	E 39TH ST
	1	<u>1</u>	E 4100 BLOCK

82

ELM ST

PI	PD	TOTAL	
	4	4	SW 2ND AVE
	2	2	SW 2ND ST
2	2	4	SW 3RD ST
	1	1	SE 400 BLOCK
	1	<u>1</u>	SE 28TH ST
		12	

EMMA AVE

PI	PD	TOTAL	
1	1	2	SOUTH UNION ST
	1	1	SE 400 BLOCK
	2	2	SE 8TH ST
1	2	3	SW 9TH ST
2	2	<u>4</u>	SE 14TH ST
		12	

ENOS AVE

PI	PD	TOTAL	
	1	1	9TH ST
	1	<u>1</u>	14TH PL
		2	

EDISON AVE

PI	PD	TOTAL	
1	1	2	SE 1ST ST
1	1	<u>2</u>	SE 14TH ST
		4	

EUCLID AVE

PI	PD	TOTAL	
	2	2	AMHERST ST
	1	1	BEAVER AVE
1		1	BOWDOIN ST
2		2	CAMBRIDGE ST
8	12	20	CORNELL ST
7	28	35	DELAWARE AVE
3	3	6	DIXON ST
	1	1	DOUGLAS AVE
1	2	3	HUBBELL AVE
	2	2	S I 235 OFF RAMP
2	10	12	M L KING PKWY
1	2	3	NORTH UNION ST
1		1	OVID AVE
1	5	6	OXFORD ST
1	1	2	POST ST
1		1	RIVER BRIDGE
2	4	7	WRIGHT ST
( 1 FATAL)			
2	3	5	YORK ST
3	3	6	1ST ST
1	3	4	100 BLOCK
	1	1	E 100 BLOCK
4	12	16	2ND AVE
	2	2	200 BLOCK
	1	1	E 200 BLOCK
1	1	2	3RD ST
	1	1	4TH ST
	1	1	5TH AVE
	1	1	500 BLOCK
2	7	9	6TH AVE
1		1	E 600 BLOCK
1	1	2	E 7TH ST
	1	1	E 700 BLOCK
	2	2	8TH ST
2	2	4	E 8TH ST
1	3	4	E 800 BLOCK
	1	1	9TH ST
1		1	900 BLOCK
2		2	E 900 BLOCK
	6	7	11TH ST
( 1 FATAL)			
2	2	2	1100 BLOCK
	1	1	E 1100 BLOCK
2	4	6	12TH ST
1		1	E 12TH ST
	1	1	E 1200 BLOCK
	1	1	1300 BLOCK
	5	5	E 1300 BLOCK
2	2	4	14TH ST
4	14	18	E 14TH ST
	3	3	E 1400 BLOCK
1		1	1500 BLOCK
2	3	5	E 1500 BLOCK
2	4	6	16TH ST
1		1	1600 BLOCK
1		1	E 1600 BLOCK

EUCLID AVE (CONT.)

PI	PD	TOTAL	
	1	1	1800 BLOCK
	1	1	E 1800 BLOCK
1	2	3	E 1900 BLOCK
	1	1	2000 BLOCK
1	1	2	E 2100 BLOCK
2	3	5	E 2200 BLOCK
2	6	8	2300 BLOCK
1		1	2400 BLOCK
	1	1	E 2400 BLOCK
4	13	17	E 25TH ST
	1	1	2500 BLOCK
1	4	5	E 2500 BLOCK
2	3	5	E 26TH ST
1	1	2	2600 BLOCK
	1	1	E 2600 BLOCK
1	1	2	2700 BLOCK
	2	2	E 2700 BLOCK
1	2	3	E 2800 BLOCK
2	4	6	E 29TH ST
1		1	E 2900 BLOCK
1	2	3	30TH ST
	1	1	3000 BLOCK
	1	1	E 3000 BLOCK
1	1	2	E 31ST ST
1		1	E 3100 BLOCK
	1	1	E 32ND ST
	1	1	E 3200 BLOCK
	3	3	E 33RD ST
	1	1	3600 BLOCK
1	1	1	E 3600 BLOCK
2	2	2	E 37TH ST
1	1	1	E 38TH ST
1	1	1	E 4100 BLOCK
		322	

*Eu - Ev*

EVERGREEN AVE

PI	PD	TOTAL	
1	3	4	INDIANOLA AVE
1		1	SE 1600 BLOCK
1		1	SE 1700 BLOCK
1		1	SE 18TH CT
1	1	2	SE 20TH ST
1	1	2	SE 2400 BLOCK
1		1	SE 34TH ST
		12	

FARWELL RD

PI	PD	TOTAL	
	1	1	HUBBELL AVE
	1	1	TOMLIN LN
1	---	1	2300 BLOCK
		3	

FILMORE ST

PI	PD	TOTAL	
1	---	1	E 12TH ST
		1	

FLEMING AVE

PI	PD	TOTAL	
	2	2	E 1400 BLOCK
	1	1	3100 BLOCK
		3	

FLEUR DR

PI	PD	TOTAL	
3	8	11	ARMY POST RD
7	8	15	BELL AVE
1		1	COUNTY LINE RD
3	3	6	GRAND AVE
5	1	6	HIGHVIEW DR
	1	1	LELAND AVE
1	2	3	LOCUST ST
4	4	8	MCKINLEY AVE
6	8	14	PARK AVE
1	2	3	PORTER AVE
1		1	RIVER BRIDGE
	1	1	SOUTHLAWN DR
	1	1	STANTON AVE
	1	1	SUNSET RD
1	1	2	THORNTON DR
	1	1	UNKNOWN
4	7	11	VALLEY DR
1		1	WAKONDA VIEW DR
2	5	7	WATROUS AVE
	2	2	200 BLOCK
	2	2	300 BLOCK
1	3	4	400 BLOCK
	1	1	600 BLOCK
	1	1	800 BLOCK
	1	1	1000 BLOCK
	1	1	1200 BLOCK
1		1	1400 BLOCK
	1	1	1600 BLOCK
	1	1	18TH ST
	1	1	1900 BLOCK
	1	1	2000 BLOCK
	1	1	2200 BLOCK
	1	1	2400 BLOCK
1	1	2	2500 BLOCK
	6	6	2800 BLOCK

FLEUR DR (CONT.)

PI	PD	TOTAL	
	1	1	3000 BLOCK
	1	1	3300 BLOCK
	1	1	3400 BLOCK
	1	1	3800 BLOCK
	1	1	4100 BLOCK
	2	2	4200 BLOCK
1		1	4300 BLOCK
1	2	3	4500 BLOCK
1	1	2	4600 BLOCK
	1	1	4700 BLOCK
	1	1	4900 BLOCK
1		1	5400 BLOCK
1		1	5700 BLOCK
	2	2	5800 BLOCK
	2	2	5900 BLOCK
	1	1	6100 BLOCK
	1	1	6200 BLOCK
	1	1	6500 BLOCK
1	1	2	6800 BLOCK
	1	1	7800 BLOCK
	1	1	7900 BLOCK
		149	

FOREST AVE

PI	PD	TOTAL	
1	4	5	BEAVER AVE
4	4	8	M L KING PKWY
	1	1	2ND AVE
	1	1	500 BLOCK
1	4	5	6TH AVE
	1	1	8TH ST
1		1	10TH ST
	1	1	12TH ST
1		1	1200 BLOCK
	2	2	13TH ST
	1	1	1300 BLOCK
	1	1	1400 BLOCK
1		1	1500 BLOCK
	1	1	16TH ST
	1	1	1700 BLOCK
	1	1	18TH ST
	1	1	1800 BLOCK
3		4	19TH ST
( 1 FATAL)			
1		1	1900 BLOCK
	2	2	2000 BLOCK
2	5	7	21ST ST
2	2	4	2100 BLOCK
1	3	4	24TH ST
1		1	25TH ST
1		1	2500 BLOCK
1		1	27TH ST
	1	1	2800 BLOCK
	1	1	2900 BLOCK

FOREST AVE (CONT.)

PI	PD	TOTAL	
1	5	6	30TH ST
	2	2	31ST ST
1	1	2	3100 BLOCK
1	3	4	32ND ST
1	2	3	34TH ST
	1	1	3800 BLOCK
	1	1	4100 BLOCK
	2	2	42ND ST
	1	1	45TH ST
	2	2	48TH ST
	1	1	55TH ST
	1	1	57TH PL
		<u>86</u>	

FRANKLIN AVE

PI	PD	TOTAL	
	6	6	BEAVER AVE
1		1	M L KING PKWY
1	1	2	MERKLIN WAY
	2	2	MERLE HAY RD
3	3	7	2ND AVE
	( 1		FATAL)
	2	2	300 BLOCK
	1	1	500 BLOCK
1	3	4	6TH AVE
	1	1	7TH ST
4	1	5	9TH ST
1	1	2	10TH ST
	1	1	1000 BLOCK
	1	1	1800 BLOCK
	1	1	2900 BLOCK
	1	1	30TH ST
1		1	3600 BLOCK
	1	1	38TH ST
1		1	44TH ST
	1	1	48TH ST
	1	1	49TH ST
	1	1	4900 BLOCK
	2	2	50TH ST
	2	2	5000 BLOCK
	1	1	63RD ST
		<u>48</u>	

FORESTDALE DR

PI	PD	TOTAL	
	1	1	1400 BLOCK
		<u>1</u>	

FOSTER DR

PI	PD	TOTAL	
	2	2	600 BLOCK
	1	1	700 BLOCK
		<u>3</u>	

FRAZIER AVE

PI	PD	TOTAL	
	2	2	SW 9TH ST
	1	1	SW 13TH ST
		<u>3</u>	

FRANCIS AVE

PI	PD	TOTAL	
1	1	2	MERKLIN WAY
	1	1	2900 BLOCK
1		1	3000 BLOCK
	1	1	56TH ST
		<u>5</u>	

FREDERICK AVE

PI	PD	TOTAL	
1		1	SW 9TH ST
		<u>1</u>	

FREMONT ST

PI	PD	TOTAL	
	2	2	PENNSYLVANIA AVE
	1	1	800 BLOCK
	1	1	E 9TH ST
	3	3	E 12TH ST
1		1	E 13TH ST
	1	1	E 1300 BLOCK
2	1	3	E 14TH ST
		<u>12</u>	



FULTON DR

*Fu*

PI PD TOTAL

2		2	INDIANOLA AVE
	1	1	MOTLEY ST
	1	1	SOUTH UNION ST
	1	1	SW 500 BLOCK
1		<u>1</u>	SW 9TH ST
		6	

GARDEN AVE

PI	PD	TOTAL	
	1	1	LAWNWOODS DR
	2	2	11TH ST
	1	1	26TH ST
	---	4	

GLOVER AVE

PI	PD	TOTAL	
	1	1	LOOMIS AVE
	1	1	ROSE AVE
1	---	1	SW 3900 BLOCK
	---	3	

GARFIELD AVE

PI	PD	TOTAL	
1	2	3	HUBBELL AVE
	1	1	IDAHO ST
1		1	E 9TH ST
	1	1	E 1100 BLOCK
	1	1	E 12TH ST
2	2	4	E 14TH ST
	2	2	E 15TH ST
1		1	E 16TH ST
	2	2	E 17TH CT
1		1	E 17TH ST
	1	1	E 23RD ST
1		1	E 2400 BLOCK
	1	1	E 26TH CT
	3	3	E 26TH ST
	1	1	E 27TH CT
	1	1	E 27TH ST
1		1	E 28TH ST
	2	2	E 30TH ST
	---	28	

GRAND AVE

PI	PD	TOTAL	
	1	1	COUNTRY CLUB BLVD
3	3	6	FLEUR DR
	1	1	HUBBELL AVE
1	4	5	PENNSYLVANIA AVE
2	5	7	POLK BLVD
	1	1	RIVER BRIDGE
	1	1	E 1ST ST
1	2	3	100 BLOCK
1	1	2	2ND AVE
1	2	3	E 2ND ST
	13	13	3RD ST
1	1	2	300 BLOCK
2	8	10	4TH ST
	4	4	E 4TH ST
1	2	3	400 BLOCK
4	11	15	5TH AVE
	3	3	E 5TH ST
	1	1	500 BLOCK
2	1	3	E 500 BLOCK
7	11	18	6TH AVE
1	7	8	E 6TH ST
	2	2	E 600 BLOCK
4	6	10	7TH ST
3	6	9	8TH ST
1	5	6	800 BLOCK
	5	5	9TH ST
1	5	6	E 9TH ST
	1	1	900 BLOCK
4	2	6	10TH ST
1		1	1000 BLOCK
1	3	4	11TH ST
	1	1	1100 BLOCK
1	2	3	12TH ST
1		1	E 12TH ST
1		1	1200 BLOCK
	5	5	13TH ST
1	2	3	E 13TH ST
	3	3	1300 BLOCK
1		1	14TH ST
5	17	22	E 14TH ST
	2	2	1400 BLOCK
1		1	E 1400 BLOCK
1	1	2	15TH ST
10	13	23	E 15TH ST
2		2	1500 BLOCK
5	4	9	E 1500 BLOCK
1	1	2	16TH ST
2	4	6	E 16TH ST

GEIL AVE

PI	PD	TOTAL	
	1	1	SW 1100 BLOCK
1	---	1	SW 13TH ST
	---	2	

GERMANIA DR

PI	PD	TOTAL	
	1	1	1500 BLOCK
	---	1	

GLENBROOK DR

PI	PD	TOTAL	
	1	1	THOMPSON AVE
	---	1	

GLENWOOD DR

PI	PD	TOTAL	
1		1	SE 14TH ST
	1	1	SE 1400 BLOCK
	---	2	

GRAND AVE (CONT.)

PI	PD	TOTAL	
1	3	4	E 1600 BLOCK
2	2	4	17TH ST
4	3	7	E 17TH ST
	4	4	1700 BLOCK
1	2	3	E 1700 BLOCK
2	4	6	18TH ST
	1	1	E 18TH ST
1	3	4	1800 BLOCK
1	2	3	E 1800 BLOCK
2	8	10	19TH ST
	1	1	E 19TH ST
2	3	5	1900 BLOCK
1	1	2	E 1900 BLOCK
1		1	E 20TH CT
	1	1	E 2000 BLOCK
1	1	2	2100 BLOCK
	1	1	E 2100 BLOCK
	3	3	2200 BLOCK
	1	1	E 2200 BLOCK
1		1	E 23RD ST
	2	2	E 2300 BLOCK
1		1	E 24TH ST
	1	1	E 2400 BLOCK
1		1	E 25TH ST
1	1	2	E 2500 BLOCK
1		1	E 26TH ST
	1	1	2600 BLOCK
	1	1	E 2600 BLOCK
1	1	2	27TH ST
1		1	E 27TH ST
1	2	3	2700 BLOCK
2		2	E 2700 BLOCK
1	1	2	28TH ST
1	1	2	E 28TH ST
	4	4	2800 BLOCK
	1	1	29TH ST
	1	1	E 2900 BLOCK
7	5	12	E 30TH ST
4	9	13	31ST ST
	1	1	E 33RD ST
1	2	3	35TH ST
1		1	3500 BLOCK
	1	1	36TH ST
1		1	37TH ST
	1	1	3700 BLOCK
	1	1	39TH ST
1		1	3900 BLOCK
	1	1	40TH ST
1		1	4000 BLOCK
1		1	4100 BLOCK
4	7	11	42ND ST
	1	1	4200 BLOCK
	2	2	4300 BLOCK
1		1	4400 BLOCK
1	1	2	45TH ST
	1	1	4600 BLOCK
1		1	47TH ST

GRAND AVE (CONT.)

PI	PD	TOTAL	
1	1	2	4800 BLOCK
	4	4	51ST ST
1	1	2	5100 BLOCK
1	1	2	5300 BLOCK
1		1	5500 BLOCK
	1	1	56TH ST
	1	1	5600 BLOCK
2	1	3	6100 BLOCK
1		1	62ND ST
1	3	4	63RD ST
		418	

*Gr - Gr*

GRANDVIEW AVE

PI	PD	TOTAL	
	1	1	COLUMBIA ST
	1	1	E 700 BLOCK
	2	2	E 13TH ST
1	1	2	E 1300 BLOCK
2	3	5	E 14TH ST
		11	

GRANGER AVE

PI	PD	TOTAL	
	1	1	VANDALIA RD
	1	1	SE 14TH ST
	1	1	SE 34TH ST
		3	

GRATIS AVE

PI	PD	TOTAL	
	2	2	SE 800 BLOCK
	1	1	SE 900 BLOCK
	1	1	SE 14TH ST
		4	

GRAY ST

PI	PD	TOTAL	
	2	2	INDIANOLA AVE
	1	1	SE 100 BLOCK
	1	1	SW 200 BLOCK
1		1	SW 700 BLOCK
1	1	2	SW 9TH ST
		7	

GREENWOOD DR

PI	PD	TOTAL	
	1	1	4200 BLOCK
1		1	43RD ST
		2	

GUTHRIE AVE

PI	PD	TOTAL	
	1	1	AMHERST ST
2	6	8	DELAWARE AVE
1	2	3	DIXON ST
5	12	17	HUBBELL AVE
	2	2	N I 235 OFF RAMP
	1	1	S I 235 OFF RAMP
1		1	S I 235 ON RAMP
	1	1	LAY ST
	1	1	RICHLAND DR
	2	2	SAYLOR RD
	1	1	TICHENOR ST
1		1	YORK ST
	1	1	E 500 BLOCK
	1	1	E 600 BLOCK
	1	1	E 9TH ST
1	1	2	E 13TH ST
13	12	25	E 14TH ST
	1	1	E 1400 BLOCK
1		1	E 17TH ST
	1	1	E 1800 BLOCK
	1	1	E 21ST ST
1	2	3	E 2100 BLOCK
3	2	5	E 23RD ST
2	4	6	E 24TH ST
3	6	9	E 25TH ST
	1	1	E 2500 BLOCK
	1	1	E 30TH ST

HACKLEY AVE

PI	PD	TOTAL	
1		1	SOUTH UNION ST
	1	1	SE 700 BLOCK
	2	2	SW 9TH ST
	1	1	SW 1200 BLOCK
		5	

HARRIET ST

PI	PD	TOTAL	
	5	5	SE 14TH ST
	1	1	SE 1400 BLOCK
	1	1	SE 1500 BLOCK
1		1	SE 1600 BLOCK
		8	

HARRISON AVE

PI	PD	TOTAL	
	1	1	14TH ST
		1	

HART AVE

PI	PD	TOTAL	
	1	1	SOUTH UNION ST
1		1	SE 4TH ST
		2	

HARTFORD AVE

PI	PD	TOTAL	
2	1	3	INDIANOLA AVE
	2	2	SOUTH UNION ST
1	1	2	SE 100 BLOCK
1	1	2	SE 400 BLOCK
	1	1	SE 5TH ST
	1	1	SE 500 BLOCK
1	1	2	SE 6TH ST
	1	1	SE 800 BLOCK
3	3	6	SE 14TH ST
1		1	SE 1400 BLOCK
1		1	SE 1600 BLOCK
1	1	2	SE 1800 BLOCK
1		1	SE 2200 BLOCK
		25	

HARWOOD DR

PI	PD	TOTAL	
	2	2	POLK BLVD
1		1	44TH ST
	1	1	45TH ST
	1	1	56TH ST
		5	

HAVENS AVE

PI	PD	TOTAL	
	1	1	SW 1300 BLOCK
	1	1	SW 15TH ST
		2	

HELIOTROPE DR

PI	PD	TOTAL	
	1	1	SW 2500 BLOCK
		1	

HENDERSON AVE

PI	PD	TOTAL	
	1	1	E 14TH ST
		1	

HEROLD AVE

PI	PD	TOTAL	
	1	1	SW 900 BLOCK
	2	2	SE 14TH ST
		3	

HICKMAN RD

PI	PD	TOTAL	
3	7	10	BEAVER AVE
7	12	19	M L KING PKWY
3	13	16	MERLE HAY RD
2	2	4	NASH DR
1	1	2	PROSPECT RD
	2	2	WESTOVER BLVD
5	5	10	6TH AVE
1	1	2	600 BLOCK
	2	2	7TH ST
	2	2	9TH ST
	1	1	1300 BLOCK
1		1	1400 BLOCK
1	3	4	16TH ST
2		2	1600 BLOCK
	1	1	1700 BLOCK
1	1	2	18TH ST
1	2	3	1800 BLOCK
	1	1	2100 BLOCK
	1	1	23RD ST
1	1	2	24TH ST
	2	2	26TH ST
2	2	4	2700 BLOCK
3		3	2900 BLOCK
2	6	8	30TH ST
1		1	3000 BLOCK
2		2	34TH ST
	1	1	38TH ST
	1	1	39TH ST
	1	1	4100 BLOCK
	1	1	4200 BLOCK

HICKMAN RD (CONT.)

PI	PD	TOTAL	
	2	2	44TH ST
	1	1	46TH ST
	1	1	4700 BLOCK
1		1	48TH PL
1		1	48TH ST
2		2	50TH ST
1	1	2	5000 BLOCK
	1	1	51ST ST
1	1	2	5100 BLOCK
2		2	55TH ST
	1	1	5500 BLOCK
1	1	2	56TH ST
	1	1	57TH ST
1	4	5	5700 BLOCK
1	1	2	5800 BLOCK
2	2	4	59TH ST
	1	1	5900 BLOCK
1	1	2	60TH ST
	1	1	6000 BLOCK
	1	1	61ST ST
	2	2	6100 BLOCK
2	1	3	62ND ST
2	4	6	6200 BLOCK
1	4	5	63RD ST
2	1	3	6300 BLOCK
		<u>165</u>	

HIGH ST

PI	PD	TOTAL	
1	3	4	M L KING PKWY
	3	3	6TH AVE
3	10	13	7TH ST
	2	2	700 BLOCK
2	5	7	8TH ST
	1	1	800 BLOCK
1	5	6	9TH ST
3	2	5	10TH ST
	1	1	1000 BLOCK
	3	3	1100 BLOCK
	1	1	14TH ST
1		1	15TH ST
	1	1	16TH ST
1	2	3	17TH ST
	1	1	19TH ST
	1	1	2000 BLOCK
	1	1	2100 BLOCK
	1	1	22ND ST
	1	1	2300 BLOCK
1		1	24TH ST
	1	1	2500 BLOCK
	1	1	28TH ST
	2	2	2800 BLOCK
1	2	3	29TH ST
	1	1	2900 BLOCK
1	1	2	31ST ST
		<u>67</u>	

HIGHLAND ST

PI	PD	TOTAL	
	1	1	DAVIS AVE
		<u>1</u>	

HIGHVIEW DR

PI	PD	TOTAL	
5	1	6	FLEUR DR
	1	1	SW 14TH ST
	1	1	SW 1500 BLOCK
1		1	SW 18TH ST
		<u>9</u>	

HILLSIDE AVE

PI	PD	TOTAL	
	1	1	BANCROFT ST
	3	3	INDIANOLA AVE
	1	1	SE 200 BLOCK
2		2	SE 6TH ST
	1	1	600 BLOCK
		<u>8</u>	

HOLCOMB AVE

PI	PD	TOTAL	
3	7	10	2ND AVE
1		1	200 BLOCK
2		2	500 BLOCK
1	3	4	6TH AVE
	1	1	38TH ST
	1	1	40TH ST
	1	1	47TH ST
2		2	62ND ST
	1	1	6600 BLOCK
		<u>23</u>	

HUBBELL AVE (CONT.)

PI	PD	TOTAL	
1	1	2	E 4000 BLOCK
	1	1	E 4100 BLOCK
3	2	5	E 42ND ST
3	1	4	E 4200 BLOCK
	1	1	E 4300 BLOCK
		<u>183</u>	

HUBBELL AVE

PI	PD	TOTAL	
1		1	ANKENY AVE
	1	1	ARTHUR AVE
1		1	BURSON ST
1	1	2	DES MOINES ST
5	6	11	DOUGLAS AVE
2	8	10	EASTON BLVD
1	2	3	EUCLID AVE
	1	1	FARWELL RD
1	2	3	GARFIELD AVE
	1	1	GRAND AVE
5	12	17	GUTHRIE AVE
	1	1	JOHN PATTERSON RD
	4	4	SEARLE ST
1		1	TIFFIN AVE
8	13	21	UNIVERSITY AVE
	1	1	WISCONSIN AVE
1	2	3	E 18TH ST
	1	2	E 19TH ST
( 1 FATAL)			
1	1	2	E 2000 BLOCK
1	2	3	E 21ST ST
	2	2	E 2100 BLOCK
	4	4	E 22ND ST
1	4	5	E 2200 BLOCK
1	2	3	E 23RD ST
1	1	2	E 24TH ST
1	1	2	E 2400 BLOCK
3	8	11	E 2500 BLOCK
	1	1	E 27TH ST
1		1	E 2700 BLOCK
	1	1	E 2800 BLOCK
1	4	5	E 29TH ST
	2	2	E 2900 BLOCK
	1	1	E 3000 BLOCK
	1	1	E 3200 BLOCK
5	5	10	E 33RD ST
1	2	3	E 3500 BLOCK
1	2	3	E 37TH ST
4	3	7	E 3700 BLOCK
4	10	14	E 38TH ST
	1	1	E 3800 BLOCK
	2	2	E 3900 BLOCK

HULL AVE

PI	PD	TOTAL	
	1	1	AMHERST ST
	1	1	CAMBRIDGE ST
	5	5	CORNELL ST
	3	3	DELAWARE AVE
1		1	100 BLOCK
	8	8	2ND AVE
	1	1	400 BLOCK
	1	1	E 400 BLOCK
	1	1	700 BLOCK
1		1	800 BLOCK
	1	1	E 12TH ST
	2	2	E 13TH ST
	2	2	1300 BLOCK
7	12	19	E 14TH ST
1		1	E 1400 BLOCK
3		3	E 1500 BLOCK
	2	2	E 16TH ST
	1	1	E 25TH ST
1		1	2500 BLOCK
	2	2	E 26TH ST
	1	1	E 29TH ST
1		1	E 36TH CT
1		1	E 36TH ST
2		2	E 37TH ST
		<u>62</u>	

HUTTON ST

PI	PD	TOTAL	
1		1	CLEVELAND AVE
		<u>1</u>	

HWY 65/69

PI	PD	TOTAL	
3		3	COUNTY LINE RD
	1	1	SE 14TH ST
		<u>4</u>	

I 235

PI	PD	TOTAL	
4	6	10	RIVER BRIDGE
	1	1	UNKNOWN
4	3	7	100 BLOCK
	1	1	E 100 BLOCK
1		1	2ND AVE
2	14	16	200 BLOCK
2	3	5	300 BLOCK
2	2	4	400 BLOCK
	4	4	500 BLOCK
1	1	2	E 500 BLOCK
1		1	E 6TH ST
3	13	16	600 BLOCK
2	5	7	E 600 BLOCK
1	4	5	700 BLOCK
5	8	13	E 700 BLOCK
	2	2	800 BLOCK
1	2	3	E 800 BLOCK
	6	6	900 BLOCK
1	3	4	E 900 BLOCK
2	1	3	1000 BLOCK
1	4	5	1100 BLOCK
1		1	E 1100 BLOCK
1		1	12TH ST
5	13	18	1200 BLOCK
2	3	5	E 1200 BLOCK
3	1	4	1300 BLOCK
1	3	4	E 1300 BLOCK
2	2	4	1400 BLOCK
	6	6	E 1400 BLOCK
3	5	8	N 1400 BLOCK
	5	5	1500 BLOCK
3	9	12	E 1500 BLOCK
	1	1	1600 BLOCK
	3	3	E 1600 BLOCK
1	4	5	1700 BLOCK
1		1	E 1700 BLOCK
2	3	5	1800 BLOCK
2	7	9	E 1800 BLOCK
1	3	4	1900 BLOCK
	2	2	E 1900 BLOCK
1	1	2	N 1900 BLOCK
5	6	11	2000 BLOCK
1	2	3	N 2000 BLOCK
1		1	2100 BLOCK
	2	2	N 2100 BLOCK
	3	3	2200 BLOCK
	1	1	N 2200 BLOCK
7	8	15	N 2300 BLOCK
1	1	2	2700 BLOCK
1	2	3	2800 BLOCK
	2	2	2900 BLOCK
	2	2	3000 BLOCK
1	1	2	N 3000 BLOCK
2	6	8	3100 BLOCK
1		1	3200 BLOCK
2	5	7	N 3300 BLOCK

I 235 (CONT.)

PI	PD	TOTAL	
1		1	3400 BLOCK
3	5	8	3500 BLOCK
	1	1	3600 BLOCK
1	1	2	3700 BLOCK
	1	1	3800 BLOCK
	1	1	3900 BLOCK
	1	1	N 3900 BLOCK
	1	1	4000 BLOCK
	1	1	N 4000 BLOCK
2	2	4	4100 BLOCK
5	7	12	4200 BLOCK
2	2	4	4300 BLOCK
	1	1	4400 BLOCK
	1	1	4500 BLOCK
	1	1	4600 BLOCK
	1	1	4700 BLOCK
1		1	4800 BLOCK
2		2	4900 BLOCK
1	2	3	5000 BLOCK
	1	1	5200 BLOCK
	1	1	5300 BLOCK
	1	1	5400 BLOCK
2	2	4	5500 BLOCK
	1	1	56TH ST
1	7	8	5600 BLOCK
	1	1	5800 BLOCK
1	1	2	6000 BLOCK
1	1	2	6100 BLOCK
2	4	6	6200 BLOCK
1	4	5	6300 BLOCK
		358	

I - I-235

E I 235 OFF RAMP

PI	PD	TOTAL	
3	3	6	PENNSYLVANIA AVE
	1	1	UNIVERSITY AVE
1	2	3	7TH ST
	3	3	E 14TH ST
	1	1	E 15TH ST
	1	1	42ND ST
1	1	2	63RD ST
		17	

N I 235 OFF RAMP

PI	PD	TOTAL	
	2	2	EASTON BLVD
	2	2	GUTHRIE AVE
		4	



S I 235 OFF RAMP

PI	PD	TOTAL	
1	1		EASTON BLVD
2	2		EUCLID AVE
1	1		GUTHRIE AVE
		4	

W I 235 OFF RAMP

PI	PD	TOTAL	
1		1	KEOSAUQUA WAY
1		1	PENNSYLVANIA AVE
1	1	2	UNIVERSITY AVE
	1	1	5TH AVE
1		1	E 6TH ST
1	2	3	63RD ST
		9	

E I 235 ON RAMP

PI	PD	TOTAL	
1	1	2	PENNSYLVANIA AVE
	1	1	2ND AVE
	2	2	E 14TH ST
5	5	10	63RD ST
		15	

S I 235 ON RAMP

PI	PD	TOTAL	
1		1	GUTHRIE AVE
		1	

W I 235 ON RAMP

PI	PD	TOTAL	
1		1	PENNSYLVANIA AVE
	3	3	E 6TH ST
	1	1	63RD ST
		5	

IDAHO ST

PI	PD	TOTAL	
	1	1	GARFIELD AVE
		1	

ILLINOIS ST

PI	PD	TOTAL	
	1	1	CLARK ST
2	2	4	UNIVERSITY AVE
	1	1	WASHINGTON AVE
	1	1	1100 BLOCK
		7	

INDIANA AVE

PI	PD	TOTAL	
1		1	MAINE ST
	1	1	2ND AVE
	1	1	3RD ST
	1	1	5TH AVE
1	3	4	6TH AVE
	1	1	600 BLOCK
	2	2	7TH ST
	1	1	700 BLOCK
	1	1	8TH ST
	1	1	800 BLOCK
1		1	9TH ST
		15	

INDIANAPOLIS AVE

PI	PD	TOTAL	
1		1	E 32ND ST
	1	1	E 40TH ST
		2	

INDIANOLA AVE

PI	PD	TOTAL	
7	5	12	ARMY POST RD
	1	1	CRESCENT DR
	2	2	CRESTON AVE
1	3	4	EVERGREEN AVE
2		2	FULTON DR
	2	2	GRAY ST
2	1	3	HARTFORD AVE
	3	3	HILLSIDE AVE
	1	1	KIRKWOOD AVE
2		2	MCKINLEY AVE
4	3	7	PARK AVE
	1	1	PINE AVE
	1	1	WATROUS AVE
2	1	3	SE 1ST ST
1	2	3	SW 1ST ST
1		1	SE 100 BLOCK
	1	1	SW 100 BLOCK
	1	1	SE 200 BLOCK
	1	1	SE 300 BLOCK
	2	2	SE 5TH ST
3	6	9	SE 6TH ST
2	1	3	SE 8TH ST
1		1	SE 800 BLOCK
8	23	31	SE 14TH ST
	1	1	SE 1400 BLOCK
	1	1	SE 16TH ST
	1	1	SE 17TH CT
1		1	SE 1900 BLOCK
	1	1	SE 2100 BLOCK
	1	1	SE 2300 BLOCK
1	1	2	SE 2500 BLOCK
1		1	SE 2900 BLOCK
1	1	2	SE 3100 BLOCK

INDIANOLA AVE (CONT.)

PI	PD	TOTAL	
1	2	3	SE 3200 BLOCK
1	1	2	SE 3300 BLOCK
1		1	SE 3400 BLOCK
	3	3	SE 3500 BLOCK
	1	1	SE 3700 BLOCK
	1	1	SE 4000 BLOCK
	1	1	SE 4100 BLOCK
	1	1	SE 4600 BLOCK
1		1	SE 5000 BLOCK
	1	1	SE 6000 BLOCK
	1	1	SE 6100 BLOCK
	1	1	SE 6500 BLOCK
		<u>125</u>	

INGERSOLL AVE (CONT.)

PI	PD	TOTAL	
9	5	14	42ND ST
	2	2	4200 BLOCK
1		1	4300 BLOCK
	1	1	45TH ST
	1	1	46TH ST
	3	3	56TH ST
	1	1	59TH ST
		<u>167</u>	

INGERSOLL AVE

PI	PD	TOTAL	
5	15	20	M L KING PKWY
1	1	2	POLK BLVD
1		1	14TH ST
	1	1	16TH ST
	1	1	17TH ST
2	8	10	18TH ST
	2	2	1800 BLOCK
1	1	2	19TH ST
	2	2	1900 BLOCK
1	1	2	2100 BLOCK
	1	1	22ND ST
1	6	7	2200 BLOCK
1	2	3	23RD ST
	1	1	2300 BLOCK
	2	2	24TH ST
3	6	9	2400 BLOCK
	3	3	2500 BLOCK
1	3	4	2600 BLOCK
1		1	27TH ST
2	6	8	2700 BLOCK
	5	5	28TH ST
1		1	2800 BLOCK
1	1	2	29TH ST
2	2	4	2900 BLOCK
	1	1	3000 BLOCK
2	10	12	31ST ST
	4	4	3100 BLOCK
1	1	2	3200 BLOCK
1	1	2	3300 BLOCK
2	2	4	3400 BLOCK
6	6	12	35TH ST
	1	1	3500 BLOCK
1		1	3600 BLOCK
1	4	5	3700 BLOCK
	2	2	38TH ST
	1	1	3800 BLOCK
1	1	2	40TH ST
	1	1	41ST ST

IOLA AVE

PI	PD	TOTAL	
	1	1	31ST ST
	1	1	33RD ST
	1	1	35TH ST
		<u>3</u>	

IOWA 28

PI	PD	TOTAL	
1		1	MCKINLEY AVE
		<u>1</u>	

IRVING ST

PI	PD	TOTAL	
	1	1	BANCROFT ST
		<u>1</u>	

JACKSON AVE

PI	PD	TOTAL	
	1	1	SE 1ST ST
1		1	SE 200 BLOCK
1	3	4	SE 6TH ST
	1	1	SE 600 BLOCK
		<u>7</u>	

JEFFERSON AVE

PI	PD	TOTAL	
	1	1	DIXON ST
	1	1	M L KING PKWY
	2	2	6TH AVE
2	6	8	9TH ST
	1	1	E 9TH ST
	1	1	900 BLOCK
	1	1	E 13TH ST
1		1	E 14TH ST
	1	1	16TH ST
	1	1	1700 BLOCK
	1	1	1800 BLOCK
	1	1	19TH ST
1		1	1900 BLOCK
	1	1	3100 BLOCK
	1	1	34TH ST
		<u>23</u>	

JOHN PATTERSON RD

PI	PD	TOTAL	
	1	1	HUBBELL AVE
		<u>1</u>	

JOHNSON CT

PI	PD	TOTAL	
9	16	25	COURT AVE
1		1	WALKER ST
1	1	2	E 100 BLOCK
	1	1	E 14TH CT
		<u>29</u>	

JOHNSON ST

PI	PD	TOTAL	
	1	1	SW 11TH ST
	1	1	SW 1100 BLOCK
1		1	SW 13TH ST
		<u>3</u>	

KENYON AVE

PI	PD	TOTAL	
2	4	6	SOUTH UNION ST
1		1	SE 100 BLOCK
	1	1	SE 200 BLOCK
	1	1	SE 300 BLOCK
2	4	6	SE 5TH ST
	1	1	SW 600 BLOCK
	1	1	SE 800 BLOCK
1		1	SE 9TH ST
3	1	5	SW 9TH ST
( 1 FATAL)			
2		2	SE 1200 BLOCK
1		1	SW 1200 BLOCK
2	1	3	SE 14TH ST
	1	1	SW 14TH ST
1		1	SW 1400 BLOCK
		<u>31</u>	

KINGMAN BLVD

PI	PD	TOTAL	
	1	1	KINGMAN CIR
	1	1	POLK BLVD
	2	2	26TH ST
	1	1	2600 BLOCK
2	3	5	28TH ST
4	4	8	31ST ST
1	1	2	3100 BLOCK
1	1	2	35TH ST
	1	1	38TH ST
	1	1	40TH ST
1	4	5	42ND ST
	1	1	45TH ST
	1	<u>1</u>	4600 BLOCK
		31	

KEOSAUQUA WAY

PI	PD	TOTAL	
	1	1	CENTER ST
	2	2	CROCKER ST
1		1	W I 235 OFF RAMP
1	1	2	LYNN ST
	1	1	OAKRIDGE DR
	1	1	UNIVERSITY AVE
	1	1	2ND AVE
1	3	4	3RD ST
1		1	5TH AVE
	3	3	6TH AVE
	1	1	600 BLOCK
	2	2	7TH ST
	2	2	8TH ST
2	1	3	9TH ST
	1	1	10TH ST
	1	1	11TH ST
3	5	8	12TH ST
1	2	3	1200 BLOCK
	1	1	1300 BLOCK
	4	4	1400 BLOCK
	2	<u>2</u>	19TH ST
		45	

KINGMAN CIR

PI	PD	TOTAL	
	1	<u>1</u>	KINGMAN BLVD
		1	

KINSEY AVE

PI	PD	TOTAL	
1	1	2	E 30TH ST
	1	<u>1</u>	E 32ND ST
		3	

KIRKWOOD AVE

PI	PD	TOTAL	
	1	1	INDIANOLA AVE
	1	1	SW 100 BLOCK
1		1	SW 300 BLOCK
	1	1	SW 400 BLOCK
2	1	<u>3</u>	SW 9TH ST
		7	

KING AVE

PI	PD	TOTAL	
	3	3	SE 14TH ST
	1	1	SE 1400 BLOCK
	1	<u>1</u>	SE 2000 BLOCK
		5	

KINGMAN AVE

PI	PD	TOTAL	
	1	<u>1</u>	2900 BLOCK
		1	

LACONA AVE

PI	PD	TOTAL	
1		1	COURTLAND DR
1		1	SE 8TH ST
2	4	6	SE 14TH ST
		8	

LEACH AVE

PI	PD	TOTAL	
1		1	SE 3RD ST
1		1	SE 5TH ST
	1	1	SE 800 BLOCK
1	1	2	SW 9TH ST
		5	

LALLY ST

PI	PD	TOTAL	
	1	1	SW 100 BLOCK
1	1	2	SE 2ND ST
	2	2	SE 200 BLOCK
	1	1	SW 200 BLOCK
	1	1	SE 300 BLOCK
	2	2	SE 5TH ST
	1	1	SW 7TH ST
	1	1	SW 800 BLOCK
		11	

LEADO AVE

PI	PD	TOTAL	
	1	1	30TH ST
1		1	3000 BLOCK
1	1	2	3200 BLOCK
		4	

LAUREL HILL RD

PI	PD	TOTAL	
1		1	SE 3500 BLOCK
	1	1	SE 36TH ST
		2	

LELAND AVE

PI	PD	TOTAL	
	1	1	FLEUR DR
	1	1	SE 5TH ST
1	1	2	SW 500 BLOCK
3	3	6	SW 9TH ST
	1	1	SE 14TH ST
1		1	SW 14TH ST
		12	

LAUREL ST

PI	PD	TOTAL	
1		1	6TH AVE
3	5	8	7TH ST
1		1	9TH ST
1		1	1000 BLOCK
		11	

LEWIS AVE

PI	PD	TOTAL	
1		1	SW 9TH ST
	1	1	SW 900 BLOCK
	1	1	SW 10TH ST
1		1	SW 1400 BLOCK
		4	

LAWNWOODS DR

PI	PD	TOTAL	
	1	1	GARDEN AVE
1	1	2	SENECA AVE
		3	

LEYNER ST

PI	PD	TOTAL	
	2	2	M L KING PKWY
		2	

LAY ST

PI	PD	TOTAL	
	1	1	DOUGLAS AVE
	1	1	GUTHRIE AVE
1		1	E 2200 BLOCK
1		1	E 3900 BLOCK
		4	

LINCOLN AVE

PI	PD	TOTAL	
	1	1	M L KING PKWY
	1	1	1900 BLOCK
1		1	3100 BLOCK
		3	

LINCOLN PLACE DR

PI	PD	TOTAL	
1		1	RIVER OAKS DR
	2	2	TERRACE DR
1		1	3500 BLOCK
		4	

LINDLAVISTA WAY

PI	PD	TOTAL	
1	1	1	LOWER BEAVER RD
		1	

LIVINGSTON AVE

PI	PD	TOTAL	
1	1	2	SE 1ST ST
	1	1	SE 300 BLOCK
		3	

LOCUST ST

PI	PD	TOTAL	
1	2	3	FLEUR DR
1		1	UNKNOWN
	4	4	E 1ST ST
	6	6	2ND AVE
	1	1	E 2ND ST
	2	2	200 BLOCK
2	1	3	E 200 BLOCK
4		4	3RD ST
	1	1	E 3RD ST
	1	1	E 300 BLOCK
1	3	4	E 4TH ST
	1	1	400 BLOCK
	1	1	E 400 BLOCK
1		1	5TH AVE
1	1	2	E 5TH ST
	2	2	500 BLOCK
	1	1	E 500 BLOCK
1	8	9	6TH AVE
1	7	8	E 6TH ST
	2	2	600 BLOCK
	2	2	7TH ST
	2	2	E 7TH ST
	1	1	700 BLOCK
3	5	8	8TH ST
	3	3	800 BLOCK
2	5	7	9TH ST
	4	4	10TH ST
2	1	3	1000 BLOCK
1	1	2	11TH ST
1	1	2	1100 BLOCK
2	4	6	12TH ST
	2	2	1200 BLOCK
2	2	4	13TH ST
1	2	3	1300 BLOCK
1		1	14TH ST
	4	4	1400 BLOCK
	3	3	15TH ST
	1	1	1500 BLOCK
	2	2	16TH ST
	1	1	1600 BLOCK
	1	1	17TH ST
2	2	2	18TH ST
		121	

LOGAN AVE

PI	PD	TOTAL	
1	1	1	E 18TH ST
1	1	1	E 22ND ST
1	1	1	E 2200 BLOCK
1	1	1	E 2400 BLOCK
1	1	1	E 2600 BLOCK
		5	

LOOMIS AVE

PI	PD	TOTAL	
	1	1	GLOVER AVE
	1	1	SW 100 BLOCK
	1	1	SW 200 BLOCK
1		1	SW 7TH ST
	1	1	SW 9TH ST
1	1	1	SW 900 BLOCK
		6	

LOWER BEAVER RD

PI	PD	TOTAL	
1		1	AURORA AVE
	1	1	BEL-AIRE RD
	1	2	BRINKWOOD RD
		( 1 FATAL)	
2	4	6	DOUGLAS AVE
1		1	LINDLAVISTA WAY
2	8	10	MADISON AVE
	1	1	SENECA AVE
	1	1	UNKNOWN
1	1	2	3600 BLOCK
1	3	4	3800 BLOCK
	2	2	3900 BLOCK
	1	1	4100 BLOCK
1	1	1	4200 BLOCK
		33	

LUSTER LN

PI	PD	TOTAL	
1		1	SW 9TH ST
	1	1	SW 1100 BLOCK
		2	

LYNN ST

PI	PD	TOTAL	
1	1	2	KEOSAUQUA WAY
		2	

LYNNER DR

PI	PD	TOTAL	
	1	1	AURORA AVE
		1	

<u>LYON ST</u>			
<u>PI</u>	<u>PD</u>	<u>TOTAL</u>	
1	3	4	PENNSYLVANIA AVE
	5	5	E 6TH ST
1	1	2	E 700 BLOCK
	2	2	E 9TH ST
1		1	E 12TH ST
	1	1	E 1200 BLOCK
	1	1	E 1300 BLOCK
1	7	8	E 14TH ST
1	5	6	E 15TH ST
	1	1	E 17TH ST
	1	1	E 18TH ST
	1	1	E 2000 BLOCK
	1	1	E 2500 BLOCK
1	3	4	E 27TH ST
1	3	4	E 28TH ST
1		1	E 30TH ST
	1	1	E 33RD ST

M L KING PKWY

PI	PD	TOTAL	
	1	1	ADAMS AVE
	1	1	ALLISON AVE
1		1	ATKINS ST
1		1	BENNETT AVE
1	1	2	BOSTON AVE
1	6	7	CARPENTER AVE
1	1	2	CENTER ST
1	1	2	CLARK ST
1		1	CLARKSON AVE
	1	1	COLLEGE AVE
	6	6	COTTAGE GROVE AVE
	1	1	CROCKER ST
4	3	7	DAY ST
2	1	3	DOUGLAS AVE
2	10	12	EUCLID AVE
4	4	8	FOREST AVE
1		1	FRANKLIN AVE
7	12	19	HICKMAN RD
1	3	4	HIGH ST
5	15	20	INGERSOLL AVE
	1	1	JEFFERSON AVE
	2	2	LEYNER ST
	1	1	LINCOLN AVE
1	1	2	MONDAMIN AVE
	1	1	OLIVE ST
1		1	PAYNE RD
1	1	2	POST ST
1	2	3	PROSPECT RD
7	4	11	UNIVERSITY AVE
2	2	4	URBANDALE AVE
3	2	5	WASHINGTON AVE
1	1	2	WELBECK RD
2	5	7	WOODLAND AVE
	1	1	500 BLOCK
1		1	600 BLOCK
	2	2	900 BLOCK
	1	1	1000 BLOCK
	1	1	1100 BLOCK
	3	3	1300 BLOCK
	1	1	14TH ST
	3	3	1400 BLOCK
2	2	4	1500 BLOCK
	1	1	1600 BLOCK
3	1	4	1800 BLOCK
1	3	4	1900 BLOCK
1	3	4	2300 BLOCK
1		1	2500 BLOCK
	1	1	2600 BLOCK
2		2	2900 BLOCK
1		1	3000 BLOCK
1		1	3200 BLOCK
	1	1	3300 BLOCK
	1	1	3700 BLOCK
	1	1	3800 BLOCK

181

M I A LN

PI	PD	TOTAL	
	1	1	SW 9TH ST
		1	

MADISON AVE

PI	PD	TOTAL	
5	9	14	BEAVER AVE
	1	1	DIXON ST
2	8	10	LOWER BEAVER RD
3	3	6	MERLE HAY RD
3	2	5	2ND AVE
	1	1	E 300 BLOCK
	6	6	6TH AVE
	1	1	E 600 BLOCK
	2	2	700 BLOCK
1		1	8TH PL
1	10	11	E 14TH ST
1	1	2	E 29TH ST
1	1	2	30TH ST
1	2	3	E 30TH ST
	1	1	38TH ST
2		2	40TH ST
	2	2	4300 BLOCK
	1	1	48TH ST
	1	1	50TH ST
2	1	3	51ST ST
2		2	52ND ST
1	1	2	54TH ST
	1	1	55TH ST
1	1	2	57TH ST
		82	

MAHASKA AVE

PI	PD	TOTAL	
1		1	WILLIAMS ST
	1	1	2900 BLOCK
	2	2	E 32ND ST
	1	1	E 33RD CT
	1	1	E 3800 BLOCK
		6	

MAINE ST

PI	PD	TOTAL	
1		1	INDIANA AVE
1	2	3	UNIVERSITY AVE
	1	1	WASHINGTON AVE
		5	



MAPLE ST

PI	PD	TOTAL	
1	3	4	E 14TH ST
	1	1	E 1400 BLOCK
4	7	11	E 15TH ST
	1	1	E 1800 BLOCK
	1	1	E 20TH ST
	1	1	E 26TH ST
1		1	E 28TH ST
1		1	E 30TH ST
		<u>21</u>	

MAR ELLA IR

PI	PD	TOTAL	
1		<u>1</u>	1700 BLOCK
		1	

MARION ST

PI	PD	TOTAL	
	1	1	SE 200 BLOCK
	2	2	SE 5TH ST
	1	1	SW 5TH ST
	1	<u>1</u>	SW 7TH ST
		5	

MARKET ST

PI	PD	TOTAL	
	1	1	SW 3RD ST
	1	1	SE 400 BLOCK
	1	1	SE 1300 BLOCK
	1	1	SE 18TH ST
	1	1	SE 1800 BLOCK
	1	1	SE 2100 BLOCK
1	1	2	SE 2300 BLOCK
	1	<u>1</u>	SE 2600 BLOCK
		9	

MASON AVE

PI	PD	TOTAL	
	1	<u>1</u>	SW 9TH ST
		1	

MATERN AVE

PI	PD	TOTAL	
1		1	DE WOLF ST
1		1	E 12TH ST
	1	1	E 13TH ST
	1	1	E 14TH ST
	1	1	E 1500 BLOCK
	1	<u>1</u>	E 40TH ST
		6	

MAURY ST

PI	PD	TOTAL	
	1	1	SE 6TH ST
	1	1	SE 9TH ST
1		1	SE 11TH ST
	1	1	SE 14TH CT
3	14	17	SE 14TH ST
1	2	3	SE 1400 BLOCK
	1	1	SE 15TH CT
	1	1	SE 15TH ST
2	1	3	SE 1500 BLOCK
1		1	SE 1600 BLOCK
2	4	6	SE 1700 BLOCK
	1	1	SE 18TH ST
1	1	2	SE 2100 BLOCK
1	1	2	SE 2200 BLOCK
	1	1	SE 2300 BLOCK
	1	1	SE 25TH ST
1	1	2	SE 2500 BLOCK
1		1	SE 2900 BLOCK
1	1	<u>2</u>	SE 30TH ST
		48	

MAXWELTON DR

PI	PD	TOTAL	
1	1	<u>2</u>	SW 9TH ST
		2	

MCCORMICK ST

PI	PD	TOTAL	
1		1	UNIVERSITY AVE
	1	1	1200 BLOCK
	1	<u>1</u>	1500 BLOCK
		3	

MCKINLEY AVE

PI	PD	TOTAL	
4	4	8	FLEUR DR
2		2	INDIANOLA AVE
1		1	IDWA 28
2	5	7	SOUTH UNION ST
	1	1	SE 100 BLOCK
	1	1	SW 100 BLOCK
1	1	2	SE 200 BLOCK
	1	1	SW 200 BLOCK
1		1	SE 3RD ST
2		2	SE 300 BLOCK
	1	1	SW 300 BLOCK
	1	1	SW 4TH ST
5	3	8	SE 5TH ST
	1	1	SW 5TH ST
	1	1	SE 600 BLOCK
1		1	SE 7TH ST
	2	2	SW 800 BLOCK
1	5	6	SW 9TH ST
	2	2	SW 900 BLOCK
	1	1	SE 1200 BLOCK
2	9	11	SE 14TH ST
1		1	SW 14TH ST
	1	1	SE 1600 BLOCK
1		1	SW 1600 BLOCK
1		1	SE 1700 BLOCK
	1	1	SE 1800 BLOCK
1		1	SW 1800 BLOCK
	3	3	SW 2100 BLOCK
1		1	SW 2900 BLOCK
	1	1	SE 3000 BLOCK
	1	1	SW 3000 BLOCK
1		1	SW 31ST ST
	1	1	SW 3200 BLOCK
		1	SW 3300 BLOCK
( 1 FATAL)			
	3	3	SW 34TH ST
	2	2	SW 42ND ST
1	---	1	SE 4400 BLOCK
		82	

MERCY DR

PI	PD	TOTAL	
1	1	2	6TH AVE
		2	

MEREDITH DR

PI	PD	TOTAL	
	1	1	BEAVER AVE
1		1	MERLE HAY RD
1		1	5600 BLOCK
	1	1	5700 BLOCK
		4	

MERKLIN WAY

PI	PD	TOTAL	
1	1	2	FRANCIS AVE
1	1	2	FRANKLIN AVE
	1	1	2100 BLOCK
		5	

MERLE HAY RD

PI	PD	TOTAL	
4	7	11	AURORA AVE
	2	2	BOSTON AVE
	1	1	CARPENTER AVE
2	13	16	DOUGLAS AVE
( 1 FATAL)			
	2	2	FRANKLIN AVE
3	13	16	HICKMAN RD
3	3	6	MADISON AVE
1		1	MEREDITH DR
1		1	NEW YORK AVE
1	2	3	OVID AVE
1	4	5	UNIVERSITY AVE
2	10	12	URBANDALE AVE
1	1	2	1200 BLOCK
	1	1	1400 BLOCK
	1	1	2300 BLOCK
1		1	2600 BLOCK
	1	1	2800 BLOCK
2	2	4	2900 BLOCK
2	3	5	3000 BLOCK
	3	3	3100 BLOCK
	1	1	3200 BLOCK
	1	1	3300 BLOCK
1	3	4	3400 BLOCK
	4	4	3500 BLOCK
2	2	4	3600 BLOCK
1	2	3	3800 BLOCK
	3	3	3900 BLOCK
1	7	8	4000 BLOCK
3	6	9	4100 BLOCK
	1	1	4300 BLOCK
	1	1	4600 BLOCK
		133	

MILLER AVE

PI	PD	TOTAL	
1	---	1	SE 5TH ST
		1	

MILTON AVE

PI	PD	TOTAL	
	1	1	DELAWARE AVE
1	1	2	E 14TH ST
		3	

MONDAMIN AVE

PI	PD	TOTAL	
1	1	2	M L KING PKWY
	2	2	13TH ST
1	1	2	16TH ST
1	1	2	1800 BLOCK
	1	1	33RD ST
		9	

MURPHY ST

PI	PD	TOTAL	
2	3	5	SW 7TH ST
	1	1	SW 9TH ST
		6	

MUSKOGEE AVE

PI	PD	TOTAL	
1		1	5900 BLOCK
		1	

MONONA AVE

PI	PD	TOTAL	
	1	1	CLIFTON AVE
		1	

MORGAN ST

PI	PD	TOTAL	
	2	2	SW 9TH ST
		2	

MORTON AVE

PI	PD	TOTAL	
	1	1	E 9TH ST
1		1	E 13TH ST
1	1	2	E 14TH ST
		4	

MOTLEY ST

PI	PD	TOTAL	
	1	1	FULTON DR
		1	

MOYER ST

PI	PD	TOTAL	
	1	1	27TH ST
		1	

MULBERRY ST

PI	PD	TOTAL	
	3	3	5TH AVE
	1	1	500 BLOCK
	6	6	6TH AVE
2	6	8	7TH ST
	1	1	700 BLOCK
	5	5	8TH ST
	2	2	800 BLOCK
3	2	5	9TH ST
	3	3	10TH ST
	1	1	1000 BLOCK
	1	1	11TH ST
	1	1	1100 BLOCK
		37	

NASH DR

PI	PD	TOTAL	
	1	1	BURLINGTON TER
2	2	4	HICKMAN RD
		5	

NEW YORK AVE

PI	PD	TOTAL	
1		1	MERLE HAY RD
1	1	2	1ST ST
	5	5	2ND AVE
	2	2	6TH AVE
	1	1	600 BLOCK
	1	1	56TH ST
		12	

NORTH UNION ST

PI	PD	TOTAL	
1	2	3	EUCLID AVE
1		1	SHERIDAN AVE
		4	

NORTON AVE

PI	PD	TOTAL	
	1	1	1300 BLOCK
1	1	2	14TH ST
		3	

OAK PARK AVE

PI	PD	TOTAL	
	1	1	8TH ST
1		1	800 BLOCK
	1	1	1000 BLOCK
1	2	3	E 14TH ST
	2	2	1400 BLOCK
	1	1	E 1400 BLOCK
		<u>9</u>	

OLIVE ST

PI	PD	TOTAL	
	1	1	M L KING PKWY
	1	1	1800 BLOCK
	1	1	19TH ST
	1	1	22ND ST
	2	2	2200 BLOCK
	1	1	23RD ST
		<u>7</u>	

OAKLAND AVE

PI	PD	TOTAL	
	1	1	COLLEGE AVE
	1	1	1600 BLOCK
	1	1	1700 BLOCK
		<u>3</u>	

ORCHARD AVE

PI	PD	TOTAL	
	1	1	5TH AVE
		<u>1</u>	

OAKRIDGE DR

PI	PD	TOTAL	
	1	1	KEOSAUQUA WAY
	2	2	900 BLOCK
1		1	1400 BLOCK
	1	1	1500 BLOCK
		<u>5</u>	

OSCEOLA AVE

PI	PD	TOTAL	
	1	1	E 9TH ST
1		1	E 12TH ST
		<u>2</u>	

OAKSHIRE RD

PI	PD	TOTAL	
	1	1	SHERWOOD DR
		<u>1</u>	

OVID AVE

PI	PD	TOTAL	
	1	2	3 COLUMBIA ST
	1	1	2 CORNELL ST
		1	1 DELAWARE AVE
		1	1 EUCLID AVE
	1	2	3 MERLE HAY RD
		1	1 OXFORD ST
	2	2	2 WRIGHT ST
	1	1	2 YORK ST
4		3	7 2ND AVE
		1	1 3RD ST
		1	1 5TH AVE
	1	1	1 6TH AVE
		1	1 E 12TH ST
	1	1	1 1300 BLOCK
2		2	4 E 14TH ST
		1	1 E 2500 BLOCK
	2	2	2 E 29TH ST
		1	1 E 38TH ST
1		1	1 E 39TH ST
1		1	1 5100 BLOCK
		<u>37</u>	

OHIO ST

PI	PD	TOTAL	
	1	1	COLUMBIA ST
1	3	4	UNIVERSITY AVE
		<u>5</u>	

OLINDA AVE

PI	PD	TOTAL	
	2	2	SOUTH UNION ST
	1	1	SE 200 BLOCK
	1	1	SW 400 BLOCK
1		1	SW 9TH ST
		<u>5</u>	

OXFORD ST

PI	PD	TOTAL	
	1	1	DOUGLAS AVE
1	5	6	EUCLID AVE
	1	1	OVID AVE
	1	1	SHERIDAN AVE
	1	1	2700 BLOCK
	1	1	3300 BLOCK
	<u>1</u>	<u>1</u>	3800 BLOCK
		12	

PALMER PL

PI	PD	TOTAL	
	2	2	600 BLOCK
		2	

PARK AVE

PI	PD	TOTAL	
6	8	14	FLEUR DR
4	3	7	INDIANOLA AVE
	1	1	PARK PLAZA DR
	3	3	SOUTH UNION ST
1	2	3	VALLEY DR
1		1	WAKONDA CT
	1	1	SW 2ND AVE
1		1	SE 3RD ST
1	1	2	SE 300 BLOCK
1		1	SW 300 BLOCK
2		2	SE 400 BLOCK
	2	2	SE 5TH ST
	1	1	SW 5TH ST
	1	1	SW 500 BLOCK
	1	1	SW 6TH ST
1		1	SE 7TH ST
1	1	2	SW 7TH ST
	1	1	SE 700 BLOCK
1		1	SW 700 BLOCK
1		1	SE 8TH ST
	1	1	SW 8TH ST
7	8	15	SW 9TH ST
1		1	SW 900 BLOCK
	1	1	SE 1000 BLOCK
2	3	5	SW 12TH ST
	1	1	SE 1300 BLOCK
6	28	34	SE 14TH ST
3	1	4	SW 14TH ST
4	2	6	SE 1400 BLOCK
	1	1	SW 1400 BLOCK
3	1	4	SE 1500 BLOCK
	1	1	SW 1500 BLOCK
2	2	4	SE 17TH ST
1		1	SE 1700 BLOCK
1		1	SE 18TH CT
1		1	SE 1800 BLOCK
1		1	SW 1800 BLOCK
	2	2	SE 2000 BLOCK
	4	4	SE 22ND ST
1		1	SW 2200 BLOCK
1	1	2	SW 23RD ST
	1	1	SW 2500 BLOCK
	1	1	SW 2600 BLOCK
1	1	2	SW 2700 BLOCK
1	2	3	SW 28TH ST
	2	2	SE 30TH ST
1	5	6	SW 31ST ST
	1	1	SW 3100 BLOCK
	1	1	SW 3300 BLOCK
	3	3	SW 34TH ST

PARK AVE (CONT.)*P - Pa*

PI	PD	TOTAL	
	1	1	SW 3400 BLOCK
	1	1	SW 3500 BLOCK
	1	1	SW 37TH ST
	2	2	SW 4100 BLOCK
	1	1	SW 42ND ST
	2	2	SW 4300 BLOCK
	1	1	SW 46TH ST
	2	2	SW 4600 BLOCK
	4	4	SW 5000 BLOCK
1		1	SW 5100 BLOCK
	2	2	SW 5200 BLOCK
1	1	2	SW 56TH ST
	2	2	SW 5600 BLOCK
3	4	7	SW 5700 BLOCK
2		2	SW 61ST ST
	1	1	SW 6100 BLOCK
	2	2	SW 6200 BLOCK
2	3	5	SW 63RD ST
		197	

PARK PLAZA DR

PI	PD	TOTAL	
	1	1	PARK AVE
		1	

PARK ST

PI	PD	TOTAL	
	1	1	3RD ST
	1	1	5TH AVE
3	3	6	6TH AVE
3	3	6	7TH ST
	1	1	8TH ST
	1	1	15TH ST
		16	

PAYNE RD

PI	PD	TOTAL	
1		1	M L KING PKWY
	1	1	2800 BLOCK
1		1	30TH ST
		3	

PAYTON AVE

PI	PD	TOTAL	
	2	2	SOUTH UNION ST
	1	1	SE 100 BLOCK
	1	1	SW 100 BLOCK
1		1	SE 200 BLOCK
	1	1	SW 300 BLOCK
	1	1	SW 5TH ST
2		2	SW 500 BLOCK

PAYTON AVE (CONT.)

PI	PD	TOTAL	
	1	1	SW 600 BLOCK
3	3	6	SW 9TH ST
	1	1	SW 12TH ST
	1	1	SW 18TH ST
	1	1	SW 19TH ST
	1	1	SW 2000 BLOCK
1	---	1	SE 3200 BLOCK
		21	

PENNSYLVANIA AVE

PI	PD	TOTAL	
1	1	2	BUCHANAN ST
1	6	7	DES MOINES ST
	2	2	FREMONT ST
1	4	5	GRAND AVE
3	3	6	E I 235 OFF RAMP
1		1	W I 235 OFF RAMP
1	1	2	E I 235 ON RAMP
1		1	W I 235 ON RAMP
1	3	4	LYON ST
	1	1	SAYLOR RD
1	4	5	UNIVERSITY AVE
1	1	2	WASHINGTON AVE
	1	1	E 900 BLOCK
	1	1	E 1100 BLOCK
1	1	2	E 1200 BLOCK
	1	1	E 1300 BLOCK
1	1	2	E 1400 BLOCK
	1	1	E 1500 BLOCK
1	1	2	E 1600 BLOCK
		48	

PHILIP ST

PI	PD	TOTAL	
1	1	2	SOUTH UNION ST
		2	

PINE AVE

PI	PD	TOTAL	
	1	1	INDIANOLA AVE
	1	1	E 2400 BLOCK
		2	

PIONEER RD

PI	PD	TOTAL	
1	2	3	SE 6TH ST
1	2	3	SE 14TH ST
	1	1	SE 17TH ST
		7	

PLEASANT DR

PI	PD	TOTAL	
	1	1	5800 BLOCK
1	5	6	63RD ST
		7	

PLEASANT ST

PI	PD	TOTAL	
	3	3	8TH ST
1	4	5	9TH ST
	1	1	900 BLOCK
	1	1	10TH ST
	3	3	1000 BLOCK
	1	1	1200 BLOCK
1	5	6	15TH ST
	1	1	1800 BLOCK
3	1	4	19TH ST
	1	1	20TH ST
	1	1	2400 BLOCK
	1	1	31ST ST
	1	1	32ND ST
	1	1	34TH ST
1	1	2	35TH ST
	2	2	41ST ST
1	---	1	42ND ST
		35	

PLEASANTVIEW DR

PI	PD	TOTAL	
1	1	2	SOUTH UNION ST
	1	1	SE 100 BLOCK
	1	1	SW 2ND ST
1		1	SE 5TH ST
	1	1	SW 9TH ST
	1	1	SE 1500 BLOCK
1	---	1	SW 1600 BLOCK
		8	

POLK BLVD

PI	PD	TOTAL	
1	1	2	CENTER ST
2	5	7	GRAND AVE
	2	2	HARWOOD DR
1	1	2	INGERSOLL AVE
	1	1	KINGMAN BLVD
	2	2	UNIVERSITY AVE
	1	1	500 BLOCK
1		1	600 BLOCK
	1	1	800 BLOCK
1	1	2	1100 BLOCK
		21	



PORTER AVE

PI	PD	TOTAL	
1	2	3	FLEUR DR
1	1	2	SOUTH UNION ST
	1	1	SW 200 BLOCK
	1	1	SE 3RD ST
	1	1	SE 400 BLOCK
	1	1	SW 5TH PL
	3	3	SE 5TH ST
	1	1	SW 600 BLOCK
	1	1	SW 7TH ST
	1	1	SE 700 BLOCK
15	12	29	SW 9TH ST
	( 2	FATAL)	
	1	1	SW 900 BLOCK
1		1	SW 12TH ST
	1	1	SW 1300 BLOCK
1		1	SW 19TH ST
	1	1	SW 5500 BLOCK
		<u>49</u>	

POST ST

PI	PD	TOTAL	
1	1	2	EUCLID AVE
1	1	<u>2</u>	M L KING PKWY
		4	

PROSPECT RD

PI	PD	TOTAL	
1	1	2	HICKMAN RD
1	2	3	M L KING PKWY
	1	1	1200 BLOCK
1	1	2	1900 BLOCK
	1	<u>1</u>	2400 BLOCK
		9	

**Private Property Accidents  
1995**

<b>Month</b>	<b>Property Damage</b>	<b>Personal Injury</b>	<b>Fatal</b>
January	59	2	
February	64	5	1
March	61	8	
April	78	6	
May	90	6	
June	81	8	
July	67	8	
August	108	6	
September	67	7	
October	75	3	
November	73	9	
December	88	5	
<b>Totals</b>	911	73	1

RACCOON ST

PI	PD	TOTAL	
	1	1	SE 2ND ST
1		1	SE 7TH ST
	1	1	SE 1100 BLOCK
	2	2	SE 30TH ST
		5	

RIVERSIDE DR

PI	PD	TOTAL	
	1	1	RIVER BRIDGE
1		2	SE 1ST ST
	1	1	SW 100 BLOCK
		4	

RAILROAD AVE

PI	PD	TOTAL	
1		1	SE 11TH ST
3	10	13	SE 14TH ST
1		1	SW 63RD ST
		15	

ROBERTSON DR

PI	PD	TOTAL	
1		1	5500 BLOCK
		1	

RICHLAND DR

PI	PD	TOTAL	
	1	1	GUTHRIE AVE
		1	

ROBIN DR

PI	PD	TOTAL	
	1	1	WESTOVER BLVD
		1	

RICHMOND AVE

PI	PD	TOTAL	
	1	1	E 1300 BLOCK
	1	1	E 14TH ST
1	1	2	E 15TH ST
		4	

ROLLINS AVE

PI	PD	TOTAL	
1		1	28TH ST
1	1	2	35TH ST
	1	1	3700 BLOCK
1		1	41ST ST
	1	1	42ND ST
		6	

RITTENHOUSE ST

PI	PD	TOTAL	
	1	1	SW 11TH ST
1	1	2	SW 14TH ST
		3	

ROSE AVE

PI	PD	TOTAL	
	1	1	GLOVER AVE
1		1	SOUTH UNION ST
1	2	3	SW 3RD ST
	2	2	SE 5TH ST
1	1	2	SW 9TH ST
	1	1	SE 10TH ST
	1	1	SW 3800 BLOCK
		11	

RIVER BRIDGE

PI	PD	TOTAL	
1		1	EUCLID AVE
1		1	FLEUR DR
	1	1	GRAND AVE
4	6	10	I 235
	1	1	RIVERSIDE DR
2		2	UNIVERSITY AVE
1		1	SW 7TH ST
1		1	SW 9TH ST
	2	2	SE 14TH ST
		20	

ROYER ST

PI	PD	TOTAL	
	1	1	E 14TH ST
		1	

RIVER OAKS DR

PI	PD	TOTAL	
1		1	LINCOLN PLACE DR
	1	1	38TH ST
		2	

RUTLAND AVE

PI	PD	TOTAL	
	1	1	5600 BLOCK
	1	1	59TH ST
		2	

SAMPSON ST

PI	PD	TOTAL	
1		1	CLEVELAND AVE
2	1	3	UNIVERSITY AVE
		4	

SANDAHL AVE

PI	PD	TOTAL	
	1	1	700 BLOCK
		1	

SAYLOR RD

PI	PD	TOTAL	
1		1	ARTHUR AVE
	4	4	BIRDLAND DR
	2	2	GUTHRIE AVE
	1	1	PENNSYLVANIA AVE
	1	1	1700 BLOCK
1		1	1800 BLOCK
1		1	1900 BLOCK
2		2	2300 BLOCK
		13	

SCOTT AVE

PI	PD	TOTAL	
1		1	SE 4TH ST
	3	3	SE 6TH ST
	2	2	SE 800 BLOCK
	1	1	SE 9TH ST
	1	1	SE 900 BLOCK
1		1	SE 10TH ST
	1	1	SE 1400 BLOCK
1		1	SE 1600 BLOCK
1		1	SE 18TH ST
	1	1	SE 22ND ST
3	7	10	SE 30TH ST
		23	

SEARLE ST

PI	PD	TOTAL	
	4	4	HUBBELL AVE
	1	1	THOMPSON AVE
	1	1	1500 BLOCK
	1	1	1700 BLOCK
	1	1	2000 BLOCK
		8	

SCANDIA AVE

PI	PD	TOTAL	
	1	1	SE 300 BLOCK
	1	1	SE 400 BLOCK
1	1	2	SE 5TH ST
		4	

SCHOOL ST

PI	PD	TOTAL	
3	5	8	2ND AVE
1	5	6	3RD ST
3	3	6	5TH AVE
5	3	8	6TH AVE
	1	1	700 BLOCK
	2	2	9TH ST
	1	1	15TH ST
	1	1	17TH ST
1		1	1700 BLOCK
5	3	8	19TH ST
	2	2	2800 BLOCK
1		1	29TH ST
	1	1	2900 BLOCK
	1	1	31ST ST
	1	1	3300 BLOCK
	1	1	35TH ST
		49	

SENECA AVE

PI	PD	TOTAL	
	1	1	CAMBRIDGE ST
1	1	2	LAWNWOODS DR
	1	1	LOWER BEAVER RD
	1	1	1ST ST
1	1	2	3RD ST
	1	1	E 4TH ST
1	2	3	7TH ST
1		1	8TH PL
2	1	3	E 8TH ST
	1	1	9TH ST
1	1	2	E 9TH ST
1		1	E 900 BLOCK
1		1	E 10TH ST
	1	1	14TH ST
	1	1	E 14TH ST
	1	1	15TH ST
		23	

SHAW ST

PI	PD	TOTAL	
	1	1	SE 6TH ST
		1	

SHAWNEE AVE

PI	PD	TOTAL	
	2	2	BEAVER AVE
	1	1	BOWDOIN ST
2	1	3	COLUMBIA ST
	1	1	CORNELL ST
	1	1	3RD ST
	1	1	8TH ST
1		1	900 BLOCK
	1	1	10TH ST
	1	1	E 10TH ST
	1	1	E 25TH ST
	1	1	4100 BLOCK
	1	1	43RD ST
	<u>1</u>	<u>15</u>	

SHERIDAN AVE

PI	PD	TOTAL	
1		1	BEAVER AVE
1		1	NORTH UNION ST
	1	1	OXFORD ST
	1	1	1ST ST
3	5	8	2ND AVE
	1	1	E 500 BLOCK
1	1	2	6TH AVE
	1	1	E 900 BLOCK
3	1	4	E 14TH ST
	1	1	1500 BLOCK
	1	1	1600 BLOCK
	1	1	E 25TH ST
	1	1	E 2500 BLOCK
	1	1	E 2600 BLOCK
1	1	2	E 37TH CT
	1	1	E 37TH ST
	1	1	E 38TH CT
	1	1	E 40TH CT
	1	1	E 41ST CT
	1	1	E 42ND ST
	1	1	5800 BLOCK
	1	1	59TH ST
	1	1	67TH ST
	<u>1</u>	<u>35</u>	

SHERRICK AVE

PI	PD	TOTAL	
	1	1	6700 BLOCK
	<u>1</u>	<u>1</u>	

SHERWOOD DR

PI	PD	TOTAL	
1		1	OAKSHIRE RD
	<u>1</u>	<u>1</u>	

SHRIVER AVE

PI	PD	TOTAL	
	1	1	5400 BLOCK
	<u>1</u>	<u>1</u>	

SNYDER AVE

PI	PD	TOTAL	
	1	1	61ST ST
	<u>1</u>	<u>1</u>	

SOUTH UNION ST

PI	PD	TOTAL	
6	9	15	ARMY POST RD
1	2	3	BELL AVE
1	1	2	EMMA AVE
	1	1	FULTON DR
1		1	HACKLEY AVE
	1	1	HART AVE
	2	2	HARTFORD AVE
2	4	6	KENYON AVE
2	5	7	MCKINLEY AVE
	2	2	OLINDA AVE
	3	3	PARK AVE
	2	2	PAYTON AVE
1	1	2	PHILIP ST
1	1	2	PLEASANTVIEW DR
1	1	2	PORTER AVE
1		1	ROSE AVE
	1	1	VIRGINIA AVE
1	2	3	WALL AVE
1	5	6	WATROUS AVE
	2	2	2500 BLOCK
	1	1	2600 BLOCK
	1	1	2800 BLOCK
	1	1	3200 BLOCK
	1	1	3400 BLOCK
	1	1	4000 BLOCK
	1	1	4500 BLOCK
	<u>1</u>	<u>70</u>	

SOUTHERN WOODS DR

PI	PD	TOTAL	
	1	1	SW 3300 BLOCK
	<u>1</u>	<u>1</u>	

SOUTHLAWN DR

PI	PD	TOTAL	
	1	1	FLEUR DR
	<u>1</u>	<u>1</u>	

SOUTHVIEW DR

PI	PD	TOTAL	
1	1	1	7300 BLOCK
		<u>1</u>	

SUNSET RD

PI	PD	TOTAL	
1	1	1	FLEUR DR
		<u>1</u>	

SPRING ST

PI	PD	TOTAL	
1	1	1	SE 5TH ST
1	1	1	SE 8TH ST
		<u>2</u>	

STANTON AVE

PI	PD	TOTAL	
1	1	1	FLEUR DR
1	1	1	SW 2000 BLOCK
1	1	1	SW 2100 BLOCK
1	1	1	SW 4500 BLOCK
		<u>4</u>	

STATE ST

PI	PD	TOTAL	
1	1	1	E 27TH CT
1	1	1	E 27TH ST
2	1	3	E 28TH ST
1	1	1	E 3100 BLOCK
1	1	1	E 33RD ST
		<u>7</u>	

STEWART ST

PI	PD	TOTAL	
1	1	1	EASTON BLVD
1	1	1	UNIVERSITY AVE
		<u>2</u>	

STONE LN

PI	PD	TOTAL	
1	1	1	9TH ST
		<u>1</u>	

SUMMIT ST

PI	PD	TOTAL	
1	1	1	1900 BLOCK
		<u>1</u>	

SUMMIT VISTA DR

PI	PD	TOTAL	
1	1	1	SW 31ST ST
		<u>1</u>	

TERRACE DR

PI	PD	TOTAL	
2	2		LINCOLN PLACE DR
1	<u>1</u>		2200 BLOCK
	3		

TICHENOR ST

PI	PD	TOTAL	
1	1		GUTHRIE AVE
2	<u>2</u>		E 1900 BLOCK
	3		

TERRACE RD

PI	PD	TOTAL	
1	<u>1</u>		3400 BLOCK
	1		

TIFFIN AVE

PI	PD	TOTAL	
1		1	CORNELL ST
1		1	HUBBELL AVE
	1	1	YORK ST
	1	1	E 1ST ST
	1	1	E 100 BLOCK
	1	1	E 2ND ST
	1	1	E 200 BLOCK
	1	1	E 400 BLOCK
	1	1	E 800 BLOCK
1		1	E 9TH ST
	1	1	E 900 BLOCK
2	3	5	E 14TH ST
	1	1	E 25TH ST
	<u>1</u>	<u>1</u>	E 29TH ST
		18	

THOMAS BECK RD

PI	PD	TOTAL	
2	2	4	SW 9TH ST
4	<u>4</u>		SW 1200 BLOCK
	8		

THOMPSON AVE

PI	PD	TOTAL	
	1	1	GLENBROOK DR
	1	1	SEARLE ST
1		1	E 9TH ST
1	1	2	E 14TH ST
1		1	E 33RD ST
	<u>1</u>	<u>1</u>	E 34TH ST
	7		

TIMBER LN

PI	PD	TOTAL	
	<u>1</u>	<u>1</u>	WILLIAMS ST
	1		

THORNTON AVE

PI	PD	TOTAL	
	1	1	SE 100 BLOCK
	1	1	SE 4TH ST
1	1	2	SE 5TH ST
1		1	SW 7TH ST
2	1	3	SW 9TH ST
2	4	6	SE 14TH ST
	1	1	SW 2700 BLOCK
	<u>1</u>	<u>1</u>	SW 2800 BLOCK
	16		

TITUS AVE

PI	PD	TOTAL	
1	<u>1</u>	<u>2</u>	SE 5TH ST
	2		

TOMLIN LN

PI	PD	TOTAL	
	<u>1</u>	<u>1</u>	FARWELL RD
	1		

THORNTON CT

PI	PD	TOTAL	
	<u>1</u>	<u>1</u>	SE 1900 BLOCK
	1		

TONAWANDA DR

PI	PD	TOTAL	
1		1	300 BLOCK
1	<u>1</u>		3900 BLOCK
	2		

THORNTON DR

PI	PD	TOTAL	
1	<u>1</u>	<u>2</u>	FLEUR DR
	2		

TONKA AVE

PI	PD	TOTAL	
	<u>1</u>	<u>1</u>	SW 62ND ST
	1		

IRISHA AVE

PI	PD	TOTAL	
1	<u>1</u>	1	1100 BLOCK
	1		

TROWBRIDGE ST

PI	PD	TOTAL	
1	<u>1</u>	1	SW 9TH ST
	1		

TUITLE ST

PI	PD	TOTAL	
	1	1	SW 5TH ST
1		1	SW 500 BLOCK
2	6	8	SW 7TH ST
3	2	5	SW 8TH ST
	<u>2</u>	2	SW 9TH ST
	17		



## UNIVERSITY AVE

PI	PD	TOTAL	
1	6	7	DIXON ST
1	1	2	EASTON BLVD
8	13	21	HUBBELL AVE
	1	1	E I 235 OFF RAMP
1	1	2	W I 235 OFF RAMP
2	2	4	ILLINOIS ST
	1	1	KEOSAUQUA WAY
7	4	11	M L KING PKWY
1	2	3	MAINE ST
1		1	MCCORMICK ST
1	4	5	MERLE HAY RD
1	3	4	OHIO ST
1	4	5	PENNSYLVANIA AVE
	2	2	POLK BLVD
2		2	RIVER BRIDGE
2	1	3	SAMPSON ST
	1	1	STEWART ST
	2	2	URE ST
6	10	16	WILLIAMS ST
1	2	3	WINEGARDNER RD
	1	1	YORK ST
2	4	6	100 BLOCK
	1	1	E 100 BLOCK
8	19	27	2ND AVE
2	3	5	200 BLOCK
2	1	3	3RD ST
3	2	5	300 BLOCK
	2	2	500 BLOCK
3	8	11	6TH AVE
1	7	9	E 6TH ST
( 1	FATAL)		
1		1	600 BLOCK
1	2	3	E 600 BLOCK
	1	1	E 700 BLOCK
1		1	E 8TH ST
1	1	2	800 BLOCK
	3	3	E 800 BLOCK
5	7	12	9TH ST
6	7	13	E 9TH ST
	4	4	900 BLOCK
	4	4	E 900 BLOCK
	2	2	10TH ST
	3	3	1000 BLOCK
	1	1	E 1000 BLOCK
1	2	3	11TH ST
1	1	2	1100 BLOCK
	3	3	E 1100 BLOCK
	1	1	12TH ST
2	3	5	E 12TH ST
1	4	5	1200 BLOCK
2	2	4	13TH ST
3	3	6	E 13TH ST
1		1	1300 BLOCK
3	5	8	E 1300 BLOCK
1		1	14TH PL
	2	2	14TH ST

## UNIVERSITY AVE (CONT.)

U - Un

PI	PD	TOTAL	
4	7	11	E 14TH ST
1	1	2	1400 BLOCK
	1	1	E 1400 BLOCK
3	2	5	15TH ST
	1	1	E 15TH ST
1		1	1500 BLOCK
1	2	3	E 1500 BLOCK
1		1	E 16TH ST
1	1	2	1600 BLOCK
1		1	E 1600 BLOCK
5		5	E 17TH CT
3	4	7	E 17TH ST
2	3	5	E 1700 BLOCK
1		1	18TH ST
1	3	4	E 1800 BLOCK
6	9	15	19TH ST
	1	1	1900 BLOCK
3	3	6	E 1900 BLOCK
	1	1	2000 BLOCK
1	3	4	E 2000 BLOCK
	3	3	21ST ST
8	8	16	E 21ST ST
	2	2	2100 BLOCK
	2	2	E 2100 BLOCK
1		1	22ND ST
	4	4	2200 BLOCK
2	1	3	E 2200 BLOCK
3	2	5	23RD ST
5	1	6	E 23RD ST
2	4	6	2300 BLOCK
2		2	E 2300 BLOCK
2	4	6	24TH ST
1		1	E 24TH ST
1	2	3	2400 BLOCK
	1	1	E 25TH CT
	2	2	25TH ST
4	1	5	E 25TH ST
	2	2	2500 BLOCK
1		1	E 2500 BLOCK
1		2	E 26TH ST
( 1	FATAL)		
	2	2	2600 BLOCK
2	3	5	E 2600 BLOCK
	2	2	E 27TH CT
3	2	5	E 27TH ST
	2	2	2700 BLOCK
	2	2	E 2700 BLOCK
1	1	2	28TH ST
1		1	E 28TH ST
1	3	4	2800 BLOCK
1	1	2	E 2800 BLOCK
	2	2	29TH ST
	1	1	E 29TH ST
1		1	2900 BLOCK
1	3	4	E 2900 BLOCK
2	2	4	30TH ST
6	12	18	E 30TH ST

UNIVERSITY AVE (CONT.)

PI	PD	TOTAL	
	2	2	E 3000 BLOCK
1	7	8	31ST ST
3		3	3100 BLOCK
1	2	3	E 3100 BLOCK
1	3	4	3200 BLOCK
1	2	3	E 3200 BLOCK
	1	1	E 33RD CT
3	3	6	E 33RD ST
	1	1	3300 BLOCK
	2	2	E 3300 BLOCK
	7	7	34TH ST
1	1	2	3400 BLOCK
2	2	4	35TH ST
	2	2	E 3500 BLOCK
2		2	E 36TH CT
	1	1	E 36TH ST
	4	4	E 3600 BLOCK
1	1	2	E 37TH CT
1		1	E 37TH ST
1		1	3700 BLOCK
	1	1	E 3700 BLOCK
1		1	38TH ST
1		1	E 38TH ST
	1	1	3800 BLOCK
	1	1	E 3800 BLOCK
	2	2	39TH ST
	1	1	3900 BLOCK
	2	2	40TH ST
	1	1	E 40TH ST
	2	2	4000 BLOCK
1	1	2	41ST ST
2		2	E 41ST ST
1	5	6	4100 BLOCK
8	16	24	42ND ST
	1	1	E 42ND ST
	3	3	4200 BLOCK
	1	1	E 4200 BLOCK
1	1	2	43RD ST
	2	2	44TH ST
1		1	4400 BLOCK
	2	2	47TH ST
2	5	7	48TH ST
	1	1	4900 BLOCK
1		1	5000 BLOCK
	1	1	5200 BLOCK
	1	1	5400 BLOCK
5	8	13	55TH ST
1	1	2	5500 BLOCK
2	6	8	56TH ST
	1	1	5600 BLOCK
	1	1	57TH PL
1		1	57TH ST
2	8	10	63RD ST
		630	

*Un - Ur*

UNIVERSITY CT

PI	PD	TOTAL	
	1	1	900 BLOCK
1		1	E 21ST ST
		2	

UNKNOWN

PI	PD	TOTAL	
	1	1	DES MOINES ST
	1	1	FLEUR DR
	1	1	I 235
1		1	LOCUST ST
	1	1	LOWER BEAVER RD
	24	24	UNKNOWN
	1	1	E 13TH ST
		30	

URBANDALE AVE

PI	PD	TOTAL	
	2	2	BEAVER AVE
2	2	4	M L KING PKWY
2	10	12	MERLE HAY RD
	2	2	2400 BLOCK
1		1	30TH ST
1		1	3000 BLOCK
	1	1	34TH ST
1		1	36TH ST
1	2	3	38TH ST
	1	1	3900 BLOCK
	2	2	4000 BLOCK
	1	1	42ND ST
	1	1	4300 BLOCK
	3	3	44TH ST
	1	1	4400 BLOCK
	1	1	46TH ST
2		2	48TH ST
1	1	2	49TH ST
	2	2	50TH ST
1		1	51ST ST
	1	1	53RD ST
	1	1	5400 BLOCK
	3	3	56TH ST
	1	1	5900 BLOCK
	1	1	62ND ST
1		1	6200 BLOCK
		52	

URE ST

PI	PD	TOTAL	
	2	2	UNIVERSITY AVE
	1	1	1300 BLOCK
		3	

VALE ST

PI	PD	TOTAL	
1	1	1	SE 6TH ST
		1	

VALLEY DR

PI	PD	TOTAL	
4	7	11	FLEUR DR
1	2	3	PARK AVE
	1	1	SW 2200 BLOCK
1		1	SW 2600 BLOCK
	1	1	SW 30TH ST
1	1	1	SW 4300 BLOCK
		18	

VANDALIA RD

PI	PD	TOTAL	
1	1	1	GRANGER AVE
1	1	1	E 30TH ST
1	1	1	SE 3300 BLOCK
1	1	1	SE 3400 BLOCK
1	1	1	SE 3500 BLOCK
1	1	1	E 38TH ST
		6	

VIADUCT

PI	PD	TOTAL	
1		1	SW 7TH ST
	1	1	SE 14TH ST
		2	

VINE ST

PI	PD	TOTAL	
1	1	1	SE 2ND ST
1	1	1	63RD ST
		2	

VIRGINIA AVE

PI	PD	TOTAL	
1	1	1	SOUTH UNION ST
1	1	1	SW 9TH ST
1	1	1	SE 14TH ST
1		1	SE 1500 BLOCK
	1	1	SE 1600 BLOCK
1	1	1	SE 2100 BLOCK
		6	

WADE ST

PI	PD	TOTAL	
	1	1	SW 10TH ST
	1	1	SW 1200 BLOCK
		2	

WALNUT HILL AVE

PI	PD	TOTAL	
	1	1	6100 BLOCK
		1	

WAKONDA CT

PI	PD	TOTAL	
1		1	PARK AVE
	1	1	SW 3200 BLOCK
		2	

WALNUT ST

PI	PD	TOTAL	
1	1	2	E 1ST ST
	1	1	100 BLOCK
	1	1	E 100 BLOCK
	2	2	2ND AVE
1	1	2	E 2ND ST
1	3	4	3RD ST
1	2	3	E 3RD ST
	3	3	E 300 BLOCK
1		1	4TH ST
2		2	E 4TH ST
	1	1	E 400 BLOCK
	4	4	5TH AVE
2		2	6TH AVE
3	9	12	E 6TH ST
	1	1	E 600 BLOCK
	1	1	7TH ST
1	2	3	E 7TH ST
	1	1	700 BLOCK
	3	3	8TH ST
1		1	9TH ST
1		1	E 9TH ST
	2	2	10TH ST
	1	1	1000 BLOCK
	2	2	11TH ST
1		1	12TH ST
2		2	E 12TH ST
1	3	4	13TH ST
2	8	10	E 14TH ST
5	8	13	E 15TH ST
	1	1	E 1500 BLOCK
1		1	E 16TH ST
	1	1	E 17TH ST
1	1	2	E 18TH ST
	1	1	E 2100 BLOCK
	1	1	E 22ND ST
1	4	5	E 23RD ST
	2	2	E 24TH ST
1		1	E 2400 BLOCK
	2	2	E 26TH ST
	1	1	E 27TH ST
1		1	E 29TH ST
	1	1	E 30TH ST

WAKONDA VIEW DR

PI	PD	TOTAL	
1		1	FLEUR DR
		1	

WALKER ST

PI	PD	TOTAL	
1		1	JOHNSON CT
1		1	E 7TH ST
	1	1	E 12TH ST
	1	1	E 1200 BLOCK
2	2	4	E 14TH ST
	1	1	E 1400 BLOCK
	1	1	E 1500 BLOCK
	1	1	E 17TH ST
	2	2	E 1900 BLOCK
	1	1	E 29TH ST
	1	1	E 2900 BLOCK
2		2	E 30TH ST
		17	

WALL AVE

PI	PD	TOTAL	
1	2	3	SOUTH UNION ST
1		1	SE 200 BLOCK
	1	1	SE 300 BLOCK
	1	1	SW 300 BLOCK
	1	1	SW 600 BLOCK
	1	1	SW 800 BLOCK
1	1	2	SW 9TH ST
		10	

WALLACE LN

PI	PD	TOTAL	
	1	1	4100 BLOCK
		1	

WASHINGTON AVE

PI	PD	TOTAL	
1		1	DE WOLF ST
	1	1	DELAWARE AVE
	1	1	ILLINOIS ST
3	2	5	M L KING PKWY
	1	1	MAINE ST
1	1	2	PENNSYLVANIA AVE
	1	1	6TH AVE
1	2	3	9TH ST
	1	1	E 9TH ST
	1	1	11TH ST
1	1	2	12TH ST
	1	1	1200 BLOCK
	1	1	E 13TH ST
	1	1	E 1300 BLOCK
4	9	13	E 14TH ST
	1	1	E 1400 BLOCK
	1	1	1500 BLOCK
1		1	E 1500 BLOCK
	2	2	16TH ST
	1	1	1700 BLOCK
	1	1	1800 BLOCK
	1	1	1900 BLOCK
1		1	2000 BLOCK
	1	1	E 2100 BLOCK
	1	1	E 29TH ST
	1	1	E 3100 BLOCK
	1	1	E 32ND ST
1		<u>1</u>	38TH ST
		49	

WATROUS AVE

PI	PD	TOTAL	
2	5	7	FLEUR DR
	1	1	INDIANOLA AVE
1	5	6	SOUTH UNION ST
1		1	SE 100 BLOCK
	1	1	SE 300 BLOCK
1		1	SE 400 BLOCK
1	4	5	SE 5TH ST
	2	2	SW 500 BLOCK
1		1	SE 700 BLOCK
2		2	SE 8TH ST
	2	2	SW 800 BLOCK
1	3	4	SW 9TH ST
1		1	SE 1000 BLOCK
1	2	3	SE 12TH ST
	4	4	SW 12TH ST
	1	1	SE 1200 BLOCK
	1	1	SE 1300 BLOCK
	2	2	SW 1300 BLOCK
5	8	13	SE 14TH ST
1		1	SW 14TH ST
	1	1	SW 4100 BLOCK
	<u>1</u>	<u>1</u>	SW 4200 BLOCK
		61	

WATSON AVE

PI	PD	TOTAL	
		<u>1</u>	200 BLOCK
		1	

WATERBURY CIR

PI	PD	TOTAL	
	1	1	5600 BLOCK
	<u>2</u>	<u>2</u>	6000 BLOCK
		3	

WAYNE ST

PI	PD	TOTAL	
1		<u>1</u>	CLEVELAND AVE
		1	

WATERBURY RD

PI	PD	TOTAL	
	<u>1</u>	<u>1</u>	6000 BLOCK
		1	

WEDGEWOOD RD

PI	PD	TOTAL	
	3	3	2500 BLOCK
	1	1	2600 BLOCK
1	<u>1</u>	<u>2</u>	2800 BLOCK
		6	

WELBECK RD

PI	PD	TOTAL	
1	<u>1</u>	<u>2</u>	M L KING PKWY
		2	

WELKER AVE

PI	PD	TOTAL	
	<u>1</u>	<u>1</u>	SW 52ND ST
		1	

WEST DR

PI	PD	TOTAL	
1	1	2	6200 BLOCK
	1	1	

WEST RIVER DR

PI	PD	TOTAL	
1	1	2	1000 BLOCK
	1	1	

WEST ST

PI	PD	TOTAL	
1	1	2	SW 10TH ST
	1	1	

WESTOVER BLVD

PI	PD	TOTAL	
2	2	4	HICKMAN RD
1	1	2	ROBIN DR
	3	3	

WILLIAMS ST

PI	PD	TOTAL	
1	1	2	MAHASKA AVE
	1	1	TIMBER LN
6	10	16	UNIVERSITY AVE
1	1	2	E 1200 BLOCK
	2	2	E 1300 BLOCK
1	1	2	E 1600 BLOCK
	1	1	E 1700 BLOCK
	1	1	E 3700 BLOCK
1	1	2	E 42ND ST
	25	25	

WILLOWMERE DR

PI	PD	TOTAL	
1	1	2	2100 BLOCK
1	1	2	SW 23RD ST
	2	2	

WILSON AVE

PI	PD	TOTAL	
1	1	2	E 14TH ST
	1	1	

WINEGARDNER RD

PI	PD	TOTAL	
1	2	3	UNIVERSITY AVE
	3	3	

WISCONSIN AVE

PI	PD	TOTAL	
1	1	2	HUBBELL AVE
	1	1	

WITMER PKWY

PI	PD	TOTAL	
1	1	2	3400 BLOCK
	1	1	3500 BLOCK
	2	2	

WOLCOTT AVE

PI	PD	TOTAL	
1	1	2	SW 31ST ST
	1	1	

WOODLAND AVE

PI	PD	TOTAL	
2	5	7	M L KING PKWY
	1	1	1000 BLOCK
	1	1	12TH ST
	2	2	14TH ST
	3	3	16TH ST
	2	2	17TH ST
	1	1	18TH ST
	1	1	19TH ST
	1	1	1900 BLOCK
1	1	2	2100 BLOCK
1	1	2	2300 BLOCK
	1	1	27TH ST
	1	1	28TH ST
	4	4	31ST ST
	1	1	3100 BLOCK
	1	1	3300 BLOCK
	2	2	35TH ST
	1	1	38TH ST
1	1	2	4300 BLOCK
	1	1	63RD ST
	35	35	

WRIGHT ST

PI	PD	TOTAL	
2	4	6	EUCLID AVE
	( 1 FATAL)		
	2	2	OVID AVE
	1	1	3000 BLOCK
1	1	2	3200 BLOCK
	1	1	3600 BLOCK
	12	12	

YORK ST

PI	PD	TOTAL	
1		1	CLEVELAND AVE
2	3	5	EUCLID AVE
1		1	GUTHRIE AVE
1	1	2	OVID AVE
	1	1	TIFFIN AVE
	1	1	UNIVERSITY AVE
	1	1	1700 BLOCK
	1	1	1800 BLOCK
	1	1	3200 BLOCK

14

<u>1ST ST</u>			
PI	PD	TOTAL	
	1	1	CORNING AVE
2	2	4	COURT AVE
3	3	6	EUCLID AVE
1	1	2	NEW YORK AVE
	1	1	SENECA AVE
	1	1	SHERIDAN AVE
	1	1	1600 BLOCK
	1	1	3100 BLOCK
	1	1	3300 BLOCK
	1	1	3400 BLOCK
		<u>19</u>	

<u>2ND AVE</u>			
PI	PD	TOTAL	
4	8	12	CENTER ST
1	2	3	CLARK ST
6	7	13	COLLEGE AVE
	1	1	CORNELL ST
	1	1	CORNING AVE
	6	6	COURT AVE
1	1	2	CROCKER ST
4	4	8	DOUGLAS AVE
4	12	16	EUCLID AVE
	1	1	FOREST AVE
3	3	7	FRANKLIN AVE

<u>E 1ST ST</u>			
PI	PD	TOTAL	
	1	1	GRAND AVE
	4	4	LOCUST ST
	1	1	TIFFIN AVE
1	1	2	WALNUT ST
	1	1	100 BLOCK
	1	1	400 BLOCK
	1	1	600 BLOCK
		<u>11</u>	

			( 1 FATAL )
1	1	2	GRAND AVE
3	7	10	HOLCOMB AVE
	8	8	HULL AVE
1		1	I 235
	1	1	E I 235 ON RAMP
	1	1	INDIANA AVE
	1	1	KEOSAUQUA WAY
	6	6	LOCUST ST
3	2	5	MADISON AVE
	5	5	NEW YORK AVE
4	3	7	OVID AVE
3	5	8	SCHOOL ST
3	5	8	SHERIDAN AVE
8	19	27	UNIVERSITY AVE

<u>SE 1ST ST</u>			
PI	PD	TOTAL	
	1	1	COLUMBUS AVE
1	1	2	EDISON AVE
2	1	3	INDIANOLA AVE
	1	1	JACKSON AVE
1	1	2	LIVINGSTON AVE
1	1	2	RIVERSIDE DR
	1	1	1300 BLOCK
1		1	1500 BLOCK
	1	1	5400 BLOCK
		<u>14</u>	

	2	2	WALNUT ST
	2	2	200 BLOCK
1		1	300 BLOCK
	2	2	400 BLOCK
1	1	2	600 BLOCK
	1	1	700 BLOCK
	4	4	800 BLOCK
	3	3	900 BLOCK
2	8	10	1100 BLOCK
	2	2	1200 BLOCK
	1	1	1300 BLOCK
2	6	8	1400 BLOCK
	5	5	1500 BLOCK
	1	1	1600 BLOCK
	1	1	1700 BLOCK
	1	1	1900 BLOCK
	1	1	2000 BLOCK
	1	1	2300 BLOCK
1		2	2500 BLOCK

<u>SW 1ST ST</u>			
PI	PD	TOTAL	
	1	1	COURT AVE
1	2	3	INDIANOLA AVE
		<u>4</u>	

			( 1 FATAL )
	1	1	2700 BLOCK
	1	1	3000 BLOCK
	2	2	3100 BLOCK
	2	2	3200 BLOCK
	1	1	3500 BLOCK
	3	3	3600 BLOCK
2	2	4	3700 BLOCK
1		1	3900 BLOCK
	1	1	4000 BLOCK
	1	1	4100 BLOCK



2ND AVE (CONT.)

PI	PD	TOTAL
		227

SW 2ND AVE

PI	PD	TOTAL	
	4	4	ELM ST
	1	1	PARK AVE
	1	1	1800 BLOCK
		6	

E 2ND ST

PI	PD	TOTAL	
	1	1	COURT AVE
1		1	DES MOINES ST
1	2	3	GRAND AVE
	1	1	LOCUST ST
	1	1	TIFFIN AVE
1	1	2	WALNUT ST
	1	1	200 BLOCK
	1	1	400 BLOCK
		11	

SE 2ND ST

PI	PD	TOTAL	
	1	1	ARMY POST RD
1		1	DIEHL AVE
1	1	2	LALLY ST
	1	1	RACCOON ST
	1	1	VINE ST
	1	1	300 BLOCK
	1	1	1500 BLOCK
	1	1	6300 BLOCK
		9	

SW 2ND ST

PI	PD	TOTAL	
	2	2	ELM ST
	1	1	PLEASANTVIEW DR
	1	1	3100 BLOCK
1		1	4900 BLOCK
	1	1	5600 BLOCK
1		1	5800 BLOCK
		7	

3RD ST

PI	PD	TOTAL	
1	1	2	BOSTON AVE
	1	1	CORNING AVE
2	2	4	COURT AVE
	1	1	CREIGHTON AVE
	3	3	CROCKER ST

3RD ST (CONT.)

PI	PD	TOTAL	
1	1	2	EUCLID AVE
	13	13	GRAND AVE
	1	1	INDIANA AVE
1	3	4	KEOSAUQUA WAY
4		4	LOCUST ST
	1	1	OVID AVE
	1	1	PARK ST
1	5	6	SCHOOL ST
1	1	2	SENECA AVE
	1	1	SHAWNEE AVE
2	1	3	UNIVERSITY AVE
1	3	4	WALNUT ST
1	2	3	100 BLOCK
	2	2	300 BLOCK
2	2	4	900 BLOCK
	1	1	1000 BLOCK
	1	1	3500 BLOCK
		64	

E 3RD ST

PI	PD	TOTAL	
1	1	2	COURT AVE
	1	1	LOCUST ST
1	2	3	WALNUT ST
		6	

SE 3RD ST

PI	PD	TOTAL	
	2	2	ARMY POST RD
1		1	LEACH AVE
1		1	MCKINLEY AVE
1		1	PARK AVE
	1	1	PORTER AVE
		6	

SW 3RD ST

PI	PD	TOTAL	
2	3	5	ARMY POST RD
2	2	4	ELM ST
	1	1	MARKET ST
1	2	3	ROSE AVE
	1	1	100 BLOCK
	1	1	200 BLOCK
	1	1	5800 BLOCK
		16	

4TH ST

PI	PD	TOTAL	
1	1	2	BOSTON AVE
	3	3	COURT AVE
	1	1	EUCLID AVE
2	8	10	GRAND AVE
1		1	WALNUT ST
	1	1	100 BLOCK
	1	1	200 BLOCK
	1	1	400 BLOCK
	1	1	1200 BLOCK
	1	1	1400 BLOCK
	1	1	1500 BLOCK
	1	1	3300 BLOCK
	24		

5TH AVE (CONT.)

4th - E 5th

PI	PD	TOTAL	
	1	1	W I 235 OFF RAMP
	1	1	INDIANA AVE
1		1	KEOSAUQUA WAY
1		1	LOCUST ST
	3	3	MULBERRY ST
1		1	ORCHARD AVE
	1	1	OVID AVE
	1	1	PARK ST
3	3	6	SCHOOL ST
	4	4	WALNUT ST
	1	1	1300 BLOCK
	1	1	1400 BLOCK
	1	1	3200 BLOCK
	1	1	4100 BLOCK
	53		

E 4TH ST

PI	PD	TOTAL	
1	3	4	COURT AVE
	2	2	DES MOINES ST
	4	4	GRAND AVE
1	3	4	LOCUST ST
	1	1	SENECA AVE
2		2	WALNUT ST
	1	1	100 BLOCK
	1	1	400 BLOCK
	19		

SW 5TH PL

PI	PD	TOTAL	
	1	1	PORTER AVE
	1		

E 5TH ST

PI	PD	TOTAL	
	3	3	GRAND AVE
1	1	2	LOCUST ST
	2	2	400 BLOCK
	1	1	600 BLOCK
	1	1	700 BLOCK
	9		

SE 4TH ST

PI	PD	TOTAL	
	1	1	DIEHL AVE
1		1	HART AVE
1		1	SCOTT AVE
	1	1	THORNTON AVE
	1	1	100 BLOCK
	1	1	4700 BLOCK
	6		

SW 4TH ST

PI	PD	TOTAL	
	1	1	MCKINLEY AVE
	1	1	3700 BLOCK
	1	1	5900 BLOCK
	3		

5TH AVE

PI	PD	TOTAL	
	1	1	BECKWITH ST
	2	2	CENTER ST
	2	2	CHERRY ST
	6	6	CROCKER ST
	2	2	DOUGLAS AVE
	1	1	EUCLID AVE
4	11	15	GRAND AVE

SE 5TH ST

PI	PD	TOTAL	
5	11	16	ARMY POST RD
1		1	BROAD ST
	1	1	BURNHAM AVE
1	3	4	COUNTY LINE RD
	1	1	CUMMINS RD
	1	1	DIEHL AVE
	1	1	HARTFORD AVE
	2	2	INDIANOLA AVE
2	4	6	KENYON AVE
	2	2	LALLY ST
1		1	LEACH AVE
	1	1	LELAND AVE
	2	2	MARION ST
5	3	8	MCKINLEY AVE
1		1	MILLER AVE
	2	2	PARK AVE
1		1	PLEASANTVIEW DR
	3	3	PORTER AVE
	2	2	ROSE AVE
1	1	2	SCANDIA AVE
	1	1	SPRING ST
1	1	2	THORNTON AVE
1	1	2	TITUS AVE
1	4	5	WATROUS AVE
1		1	2000 BLOCK
	1	1	2200 BLOCK
	1	1	3900 BLOCK
	2	3	6200 BLOCK
( 1 FATAL)			
1	1	2	6300 BLOCK
	1	1	6500 BLOCK
1	3	4	6600 BLOCK
	1	1	7200 BLOCK
	1	1	7500 BLOCK
		<u>1</u>	
		83	

SW 5TH ST

PI	PD	TOTAL	
3	3	6	ARMY POST RD
	1	1	MARION ST
	1	1	MCKINLEY AVE
	1	1	PARK AVE
	1	1	PAYTON AVE
	1	1	TUTTLE ST
		<u>1</u>	
		11	

6TH AVE

PI	PD	TOTAL	
	1	1	ARLINGTON AVE
1	1	2	BIRDLAND DR
	1	1	BOSTON AVE
1	4	5	CENTER ST
	2	2	CHERRY ST
1	2	3	CLARK ST

6TH AVE (CONT.)SE 5th - 6th

PI	PD	TOTAL	
3	6	9	COLLEGE AVE
1		1	CORNING AVE
	4	4	CROCKER ST
2	11	13	DAY ST
	2	2	DOUGLAS AVE
2	7	9	EUCLID AVE
1	4	5	FOREST AVE
1	3	4	FRANKLIN AVE
7	11	18	GRAND AVE
5	5	10	HICKMAN RD
	3	3	HIGH ST
1	3	4	HOLCOMB AVE
1	3	4	INDIANA AVE
	2	2	JEFFERSON AVE
	3	3	KEOSAUQUA WAY
1		1	LAUREL ST
1	8	9	LOCUST ST
	6	6	MADISON AVE
1	1	2	MERCY DR
	6	6	MULBERRY ST
	2	2	NEW YORK AVE
1		1	OVID AVE
3	3	6	PARK ST
5	3	8	SCHOOL ST
1	1	2	SHERIDAN AVE
3	8	11	UNIVERSITY AVE
2		2	WALNUT ST
	1	1	WASHINGTON AVE
1	1	1	100 BLOCK
1	1	1	200 BLOCK
1	1	1	300 BLOCK
1	4	4	400 BLOCK
	1	1	500 BLOCK
1		1	1100 BLOCK
1	6	7	1200 BLOCK
1	4	5	1300 BLOCK
	2	2	1400 BLOCK
1	6	7	1500 BLOCK
5	6	11	1600 BLOCK
	1	1	1700 BLOCK
	2	2	1800 BLOCK
	2	2	1900 BLOCK
	1	1	2500 BLOCK
	2	2	2600 BLOCK
	1	1	2700 BLOCK
1		1	2900 BLOCK
1	1	2	3100 BLOCK
1		1	3500 BLOCK
	2	2	3600 BLOCK
1	<u>1</u>	<u>1</u>	3700 BLOCK
		219	

*E 6th - SE 7th*

E 6TH ST

PI	PD	TOTAL	
	1	1	BUCHANAN ST
2	4	6	COURT AVE
	3	3	DES MOINES ST
1	7	8	GRAND AVE
1		1	I 235
1		1	W I 235 OFF RAMP
	3	3	W I 235 ON RAMP
1	7	8	LOCUST ST
	5	5	LYON ST
1	7	9	UNIVERSITY AVE
( 1 FATAL)			
3	9	12	WALNUT ST
	1	1	500 BLOCK
	1	1	700 BLOCK
1		1	1000 BLOCK
1		1	1100 BLOCK
		61	

7TH ST

PI	PD	TOTAL	
2	6	8	CENTER ST
1		1	CHERRY ST
	2	2	COLLEGE AVE
1	3	4	CROCKER ST
4	8	12	DAY ST
	1	1	FRANKLIN AVE
4	6	10	GRAND AVE
	2	2	HICKMAN RD
3	10	13	HIGH ST
1	2	3	E I 235 OFF RAMP
	2	2	INDIANA AVE
	2	2	KEOSAUQUA WAY
3	5	8	LAUREL ST
	2	2	LOCUST ST
2	6	8	MULBERRY ST
3	3	6	PARK ST
1	2	3	SENECA AVE
	1	1	WALNUT ST
1	2	3	300 BLOCK
	2	2	400 BLOCK
3	3	500 BLOCK	
1	1	600 BLOCK	
1	1	900 BLOCK	
1	1	1000 BLOCK	
1	1	2	1100 BLOCK
	2	2	1400 BLOCK
1	1	1	1500 BLOCK
1	1	1	1900 BLOCK
		105	

SE 6TH ST

PI	PD	TOTAL	
2	1	3	BELL AVE
2	1	3	DUNHAM AVE
1	1	2	HARTFORD AVE
2		2	HILLSIDE AVE
3	6	9	INDIANOLA AVE
1	3	4	JACKSON AVE
	1	1	MAURY ST
1	2	3	PIONEER RD
	3	3	SCOTT AVE
	1	1	SHAW ST
	1	1	VALE ST
1		1	500 BLOCK
	1	1	700 BLOCK
1	1	2	2100 BLOCK
	3	3	2300 BLOCK
1	2	3	2400 BLOCK
1	1	1	5700 BLOCK
		43	

E 7TH ST

PI	PD	TOTAL	
	3	3	BUCHANAN ST
1	1	2	EUCLID AVE
	2	2	LOCUST ST
1		1	WALKER ST
1	2	3	WALNUT ST
	1	1	100 BLOCK
1	1	1	3300 BLOCK
		13	

SW 6TH ST

PI	PD	TOTAL	
1		1	ARMY POST RD
	1	1	PARK AVE
	1	1	4800 BLOCK
1	1	1	5000 BLOCK
		4	

SE 7TH ST

PI	PD	TOTAL	
1		1	MCKINLEY AVE
1		1	PARK AVE
1		1	RACCOON ST
1	1	1	4400 BLOCK
		4	

SW 7TH ST

PI	PD	TOTAL	
	2	2	ARMY POST RD
	2	2	BELL AVE
3	7	10	CLIFTON AVE
	1	1	LALLY ST
1		1	LOOMIS AVE
	1	1	MARION ST
2	3	5	MURPHY ST
1	1	2	PARK AVE
	1	1	PORTER AVE
1		1	RIVER BRIDGE
1		1	THORNTON AVE
2	6	8	TUTTLE ST
1		1	VIADUCT
	1	1	100 BLOCK
1		1	400 BLOCK
	1	1	500 BLOCK
1		1	600 BLOCK
		<u>1</u>	
		40	

8TH PL

PI	PD	TOTAL	
1		1	MADISON AVE
1		<u>1</u>	SENECA AVE
		2	

8TH ST

PI	PD	TOTAL	
	1	1	CENTER ST
	3	3	CLARK ST
	1	1	CLINTON AVE
	1	1	DOUGLAS AVE
	2	2	EUCLID AVE
	1	1	FOREST AVE
3	6	9	GRAND AVE
2	5	7	HIGH ST
	1	1	INDIANA AVE
	2	2	KEOSAUQUA WAY
3	5	8	LOCUST ST
	5	5	MULBERRY ST
	1	1	OAK PARK AVE
	1	1	PARK ST
	3	3	PLEASANT ST
	1	1	SHAWNEE AVE
	3	3	WALNUT ST
	1	1	200 BLOCK
	2	2	400 BLOCK
	3	3	600 BLOCK
	2	2	700 BLOCK
	1	1	1000 BLOCK
	1	1	1300 BLOCK
	1	1	1700 BLOCK
	1	1	3500 BLOCK
	1	<u>1</u>	3600 BLOCK
		63	

E 8TH ST

*SW 7th - SW 8th*

PI	PD	TOTAL	
2	2	4	EUCLID AVE
2	1	3	SENECA AVE
1		1	UNIVERSITY AVE
	1	<u>1</u>	2300 BLOCK
		9	

SE 8TH ST

PI	PD	TOTAL	
	1	1	DIEHL AVE
	2	2	EMMA AVE
2	1	3	INDIANOLA AVE
1		1	LACONA AVE
1		1	PARK AVE
	1	1	SPRING ST
2		2	WATROUS AVE
	1	1	3700 BLOCK
	1	1	4200 BLOCK
	1	1	5200 BLOCK
1		<u>1</u>	5900 BLOCK
		15	

SW 8TH ST

PI	PD	TOTAL	
	1	1	BELL AVE
	1	1	CAULDER AVE
	1	1	PARK AVE
3	2	5	TUTTLE ST
	1	1	100 BLOCK
2	1	3	400 BLOCK
	1	<u>1</u>	4700 BLOCK
		13	

9TH ST

PI	PD	TOTAL	
	1	1	CENTER ST
	1	1	CHERRY ST
1		1	CHESTNUT ST
5	4	9	CLARK ST
1	1	2	CROCKER ST
1	2	3	DAY ST
	1	1	ENDS AVE
	1	1	EUCLID AVE
4	1	5	FRANKLIN AVE
	5	5	GRAND AVE
	2	2	HICKMAN RD
1	5	6	HIGH ST
1		1	INDIANA AVE
2	6	8	JEFFERSON AVE
2	1	3	KEOSAUQUA WAY
1		1	LAUREL ST
2	5	7	LOCUST ST
3	2	5	MULBERRY ST
1	4	5	PLEASANT ST
	2	2	SCHOOL ST
	1	1	SENECA AVE
	1	1	STONE LN
5	7	12	UNIVERSITY AVE
1		1	WALNUT ST
1	2	3	WASHINGTON AVE
1	1	2	100 BLOCK
	1	1	300 BLOCK
	2	2	600 BLOCK
	1	1	700 BLOCK
	2	2	800 BLOCK
	1	1	1000 BLOCK
1		1	1100 BLOCK
1	3	4	1300 BLOCK
	2	2	1400 BLOCK
	1	1	1500 BLOCK
	1	1	1800 BLOCK
	1	1	1900 BLOCK
1		1	3800 BLOCK
	1	1	4100 BLOCK
		<u>108</u>	

E 9TH ST

PI	PD	TOTAL	
	1	1	BUCHANAN ST
	4	4	CLEVELAND AVE
2	6	8	DES MOINES ST
2		2	DOUGLAS AVE
	1	1	FREMONT ST
1		1	GARFIELD AVE
1	5	6	GRAND AVE
	1	1	GUTHRIE AVE
	1	1	JEFFERSON AVE
	2	2	LYON ST
	1	1	MORTON AVE
	1	1	OSCEOLA AVE
1	1	2	SENECA AVE
1		1	THOMPSON AVE
1		1	TIFFIN AVE
6	7	13	UNIVERSITY AVE
1		1	WALNUT ST
	1	1	WASHINGTON AVE
	1	1	700 BLOCK
	2	2	1100 BLOCK
	3	3	1500 BLOCK
	1	1	1600 BLOCK
	3	3	1700 BLOCK
	1	1	2800 BLOCK
	1	<u>1</u>	3000 BLOCK
		60	

SE 9TH ST

PI	PD	TOTAL	
1		1	KENYON AVE
	1	1	MAURY ST
	1	1	SCOTT AVE
	1	1	600 BLOCK
	1	1	700 BLOCK
	1	1	1000 BLOCK
	2	<u>2</u>	2100 BLOCK
		8	

SW 9TH ST

PI	PD	TOTAL	
12	16	28	ARMY POST RD
2	6	8	BANCROFT ST
3	3	6	BELL AVE
	1	1	BOULDER ST
3		3	BROAD ST
1	2	3	BUNDY ST
	1	1	CRESTON AVE
1	2	3	DAVIS AVE
1	2	3	EMMA AVE
	2	2	FRAZIER AVE
1		1	FREDERICK AVE
1		1	FULTON DR
1	1	2	GRAY ST
	2	2	HACKLEY AVE
3	1	5	KENYON AVE
( 1	FATAL)		
2	1	3	KIRKWOOD AVE
1	1	2	LEACH AVE
3	3	6	LELAND AVE
1		1	LEWIS AVE
	1	1	LODMIS AVE
1		1	LUSTER LN
	1	1	M T A LN
	1	1	MASON AVE
1	1	2	MAXWELTON DR
1	5	6	MCKINLEY AVE
	2	2	MORGAN ST
	1	1	MURPHY ST
1		1	OLINDA AVE
7	8	15	PARK AVE
3	3	6	PAYTON AVE
	1	1	PLEASANTVIEW DR
15	12	29	PORTER AVE
( 2	FATAL)		
1		1	RIVER BRIDGE
1	1	2	ROSE AVE
2	2	4	THOMAS BECK RD
2	1	3	THORNTON AVE
1		1	TROWBRIDGE ST
	2	2	TUTTLE ST
	1	1	VIRGINIA AVE
1	1	2	WALL AVE
1	3	4	WATROUS AVE
1	1	2	500 BLOCK
1		1	600 BLOCK
2	1	3	700 BLOCK
1		1	2100 BLOCK
	2	2	2200 BLOCK
	1	1	2300 BLOCK
	2	2	2600 BLOCK
	1	1	2700 BLOCK
	2	2	3000 BLOCK
1		1	3100 BLOCK
	2	2	3200 BLOCK
	2	2	3500 BLOCK
1		1	3600 BLOCK

SW 9TH ST (CONT.) *SW 9th - E 10th*

PI	PD	TOTAL	
	1	1	3700 BLOCK
1	1	2	3800 BLOCK
1		1	3900 BLOCK
2		2	4100 BLOCK
1	1	2	4300 BLOCK
	1	1	4500 BLOCK
	2	2	4600 BLOCK
1		1	4700 BLOCK
4	1	5	4800 BLOCK
1	1	2	5000 BLOCK
1	1	2	5200 BLOCK
	1	1	5300 BLOCK
1	1	2	5400 BLOCK
1		1	5600 BLOCK
	3	3	5900 BLOCK
	2	2	6100 BLOCK
	1	1	6200 BLOCK
1	1	2	6300 BLOCK
	1	1	6400 BLOCK
		<u>223</u>	

10TH ST

PI	PD	TOTAL	
1		1	FOREST AVE
1	1	2	FRANKLIN AVE
4	2	6	GRAND AVE
3	2	5	HIGH ST
	1	1	KEOSAUQUA WAY
	4	4	LOCUST ST
	3	3	MULBERRY ST
	1	1	PLEASANT ST
	1	1	SHAWNEE AVE
	2	2	UNIVERSITY AVE
	2	2	WALNUT ST
	1	1	100 BLOCK
	2	2	300 BLOCK
1	1	2	400 BLOCK
	1	1	600 BLOCK
	1	1	1100 BLOCK
	1	1	1200 BLOCK
	1	1	1400 BLOCK
	1	1	1500 BLOCK
	3	3	1800 BLOCK
		<u>41</u>	

E 10TH ST

PI	PD	TOTAL	
	1	1	AURORA AVE
1		1	SENECA AVE
	1	1	SHAWNEE AVE
		<u>3</u>	

SE 10TH ST

PI	PD	TOTAL	
	1	1	ROSE AVE
1		1	SCOTT AVE
1		1	4900 BLOCK
		<u>3</u>	

SW 10TH ST

PI	PD	TOTAL	
	3	3	ARMY POST RD
	1	1	LEWIS AVE
	1	1	WADE ST
1		1	WEST ST
	1	1	4600 BLOCK
1		1	7000 BLOCK
		<u>8</u>	

11TH ST

PI	PD	TOTAL	
	2	2	CLARK ST
1		1	DOUGLAS AVE
	6	7	EUCLID AVE
			( 1 FATAL)
	2	2	GARDEN AVE
1	3	4	GRAND AVE
	1	1	KEOSAUQUA WAY
1	1	2	LOCUST ST
	1	1	MULBERRY ST
1	2	3	UNIVERSITY AVE
	2	2	WALNUT ST
	1	1	WASHINGTON AVE
	1	1	100 BLOCK
	1	1	800 BLOCK
	1	1	1300 BLOCK
	1	1	1500 BLOCK
1		1	1700 BLOCK
		<u>31</u>	

E 11TH ST

PI	PD	TOTAL	
	1	1	800 BLOCK
	1	1	2300 BLOCK
		<u>2</u>	

SE 11TH ST

PI	PD	TOTAL	
	1	1	MAURY ST
1		1	RAILROAD AVE
		<u>2</u>	

SW 11TH ST

PI	PD	TOTAL	
	1	1	ARMY POST RD
1		1	BURNHAM AVE
	1	1	JOHNSON ST
	1	1	RITTENHOUSE ST
1		1	100 BLOCK
		<u>5</u>	

*SE 10th - E 12th*

12TH ST

PI	PD	TOTAL	
	1	1	CENTER ST
	1	1	CLARK ST
2	8	10	CROCKER ST
2	4	6	EUCLID AVE
	1	1	FOREST AVE
1	2	3	GRAND AVE
1		1	I 235
3	5	8	KEOSAUQUA WAY
2	4	6	LOCUST ST
	1	1	UNIVERSITY AVE
1		1	WALNUT ST
1	1	2	WASHINGTON AVE
	1	1	WOODLAND AVE
	2	2	900 BLOCK
1		1	1300 BLOCK
	1	1	1500 BLOCK
	1	1	1700 BLOCK
	1	1	3800 BLOCK
1		1	3900 BLOCK
		<u>49</u>	

E 12TH ST

PI	PD	TOTAL	
1		1	DES MOINES ST
1		1	EUCLID AVE
1		1	FILMORE ST
	3	3	FREMONT ST
	1	1	GARFIELD AVE
1		1	GRAND AVE
	1	1	HULL AVE
1		1	LYON ST
1		1	MATTERN AVE
1		1	OSCEOLA AVE
	1	1	OVID AVE
2	3	5	UNIVERSITY AVE
	1	1	WALKER ST
2		2	WALNUT ST
	1	1	900 BLOCK
1	3	4	1000 BLOCK
	4	4	1200 BLOCK
	1	1	1300 BLOCK
1	1	2	3000 BLOCK
1		1	3100 BLOCK
		<u>34</u>	



SE 12TH ST

PI	PD	TOTAL	
1	1		ARMY POST RD
1	2	3	WATROUS AVE
		4	

SW 12TH ST

PI	PD	TOTAL	
3	1	4	ARMY POST RD
	2	2	BELL AVE
2	3	5	PARK AVE
	1	1	PAYTON AVE
1		1	PORTER AVE
	4	4	WATROUS AVE
		17	

13TH ST

PI	PD	TOTAL	
	1	1	CARPENTER AVE
2	4	6	CLARK ST
	2	2	FOREST AVE
	5	5	GRAND AVE
2	2	4	LOCUST ST
	2	2	MONDAMIN AVE
2	2	4	UNIVERSITY AVE
1	3	4	WALNUT ST
1		1	1100 BLOCK
1		1	1300 BLOCK
	1	1	3800 BLOCK
		31	

E 13TH ST

PI	PD	TOTAL	
	1	1	BOYD ST
1		1	DES MOINES ST
1		1	FREMONT ST
1	2	3	GRAND AVE
	2	2	GRANDVIEW AVE
1	1	2	GUTHRIE AVE
	2	2	HULL AVE
	1	1	JEFFERSON AVE
	1	1	MATTERN AVE
1		1	MORTON AVE
3	3	6	UNIVERSITY AVE
	1	1	UNKNOWN
	1	1	WASHINGTON AVE
	1	1	800 BLOCK
1		1	1000 BLOCK
1	1	2	1300 BLOCK
		27	

SE 13TH ST*SE 12th - 14th Pl.*

PI	PD	TOTAL	
	1	1	4100 BLOCK
		1	

SW 13TH ST

PI	PD	TOTAL	
1		1	AMOS AVE
1	3	4	ARMY POST RD
1		1	CAULDER AVE
	1	1	FRAZIER AVE
1		1	GEIL AVE
1		1	JOHNSON ST
	1	1	4000 BLOCK
	1	1	5400 BLOCK
	1	1	6800 BLOCK
1		1	7300 BLOCK
		13	

E 14TH CT

PI	PD	TOTAL	
	1	1	CAPITOL AVE
	1	1	JOHNSON CT
		2	

SE 14TH CT

PI	PD	TOTAL	
	1	1	MAURY ST
		1	

14TH PL

PI	PD	TOTAL	
	1	1	ENOS AVE
1		1	UNIVERSITY AVE
		2	

14TH ST

PI	PD	TOTAL	
2		2	CLARK ST
	1	1	COLLEGE AVE
2	2	4	EUCLID AVE
1		1	GRAND AVE
	1	1	HARRISON AVE
	1	1	HIGH ST
1		1	INGERSOLL AVE
1		1	LOCUST ST
	1	1	M L KING PKWY
1	1	2	NORTON AVE
	1	1	SENECA AVE
	2	2	UNIVERSITY AVE
	2	2	WOODLAND AVE
	1	1	400 BLOCK
	1	1	500 BLOCK
	1	1	1200 BLOCK
	1	1	1500 BLOCK
		<u>24</u>	

E 14TH ST (CONT.) 14th - E 14th

PI	PD	TOTAL	
2	3	5	TIFFIN AVE
4	7	11	UNIVERSITY AVE
2	2	4	WALKER ST
2	8	10	WALNUT ST
4	9	13	WASHINGTON AVE
1		1	WILSON AVE
1	1	2	100 BLOCK
	1	1	200 BLOCK
	2	2	300 BLOCK
1		1	500 BLOCK
1		1	600 BLOCK
	2	2	700 BLOCK
1		1	800 BLOCK
	1	1	1000 BLOCK
2	1	3	1100 BLOCK
	8	8	1200 BLOCK
1	3	4	1300 BLOCK
1	2	3	1400 BLOCK
	1	1	1600 BLOCK
2		2	1700 BLOCK
	1	1	2100 BLOCK
1	1	2	2200 BLOCK
1		1	2300 BLOCK
	2	2	2500 BLOCK
1	1	2	2600 BLOCK
	1	1	2900 BLOCK
1	1	2	3000 BLOCK
1		1	3100 BLOCK
1	1	2	3400 BLOCK
	1	1	3500 BLOCK
	2	2	3700 BLOCK
	2	2	3800 BLOCK
1		1	3900 BLOCK
1	2	3	4000 BLOCK
	2	2	4100 BLOCK
	1	1	4300 BLOCK
	1	1	4800 BLOCK
		<u>302</u>	

E 14TH ST

PI	PD	TOTAL	
	1	1	ALPHA AVE
1		1	ARTHUR AVE
2	5	7	AURORA AVE
1	2	3	BOYD ST
3	1	4	BUCHANAN ST
10	3	13	CLEVELAND AVE
4	6	10	COURT AVE
	1	1	DEAN AVE
5	4	9	DES MOINES ST
1	3	4	DOUGLAS AVE
4	14	18	EUCLID AVE
2	1	3	FREMONT ST
2	2	4	GARFIELD AVE
5	17	22	GRAND AVE
2	3	5	GRANDVIEW AVE
13	12	25	GUTHRIE AVE
	1	1	HENDERSON AVE
7	12	19	HULL AVE
	3	3	E I 235 OFF RAMP
	2	2	E I 235 ON RAMP
1		1	JEFFERSON AVE
1	7	8	LYON ST
1	10	11	MADISON AVE
1	3	4	MAPLE ST
	1	1	MATTERN AVE
1	1	2	MILTON AVE
1	1	2	MORTON AVE
1	2	3	OAK PARK AVE
2	2	4	OVID AVE
	1	1	RICHMOND AVE
	1	1	ROYER ST
	1	1	SENECA AVE
3	1	4	SHERIDAN AVE
1	1	2	THOMPSON AVE

SE 14TH ST

PI	PD	TOTAL	
8	14	22	ARMY POST RD
1	3	4	BELL AVE
4	3	7	BLOOMFIELD RD
	1	1	CRESTON AVE
2	7	9	CUMMINS RD
2	1	3	DIEHL AVE
1	1	2	EDISON AVE
2	2	4	EMMA AVE
1		1	GLENWOOD DR
	1	1	GRANGER AVE
	1	1	GRATIS AVE
	5	5	HARRIET ST
3	3	6	HARTFORD AVE
	2	2	HEROLD AVE
	1	1	HWY 65/69
8	23	31	INDIANOLA AVE
2	1	3	KENYON AVE
	3	3	KING AVE
2	4	6	LACONA AVE
	1	1	LELAND AVE
3	14	17	MAURY ST
2	9	11	MCKINLEY AVE
6	28	34	PARK AVE
1	2	3	PIONEER RD
3	10	13	RAILROAD AVE
	2	2	RIVER BRIDGE
2	4	6	THORNTON AVE
	1	1	VIADUCT
	1	1	VIRGINIA AVE
5	8	13	WATROUS AVE
	2	2	200 BLOCK
1	3	4	300 BLOCK
2	1	3	400 BLOCK
	1	1	500 BLOCK
1	4	5	600 BLOCK
1	7	8	700 BLOCK
1	1	2	800 BLOCK
12	5	17	900 BLOCK
1	3	4	1000 BLOCK
	1	1	1100 BLOCK
	1	1	1200 BLOCK
1		1	1300 BLOCK
	1	1	1500 BLOCK
1		1	1700 BLOCK
	1	1	1800 BLOCK
1	2	3	1900 BLOCK
1	2	3	2000 BLOCK
	2	2	2100 BLOCK
	2	2	2300 BLOCK
	1	1	2500 BLOCK
1		1	2600 BLOCK
	1	1	2700 BLOCK
	3	3	2800 BLOCK
	2	2	2900 BLOCK
4	5	9	3000 BLOCK
	1	1	3100 BLOCK

SE 14TH ST (CONT.) *SE 14th - SW 14th*

PI	PD	TOTAL	
6	11	17	3200 BLOCK
	1	1	3300 BLOCK
	2	2	3400 BLOCK
1	2	3	3600 BLOCK
3	1	4	3700 BLOCK
	2	2	3800 BLOCK
	3	3	3900 BLOCK
1	3	4	4100 BLOCK
1	2	3	4200 BLOCK
1	1	2	4300 BLOCK
	1	1	4400 BLOCK
1		1	4500 BLOCK
	4	4	4600 BLOCK
	1	1	4700 BLOCK
2	1	3	4800 BLOCK
2	5	7	4900 BLOCK
6	4	10	5100 BLOCK
	2	2	5300 BLOCK
1		1	5400 BLOCK
	2	2	5900 BLOCK
1	2	3	6000 BLOCK
	2	2	6100 BLOCK
	6	6	6200 BLOCK
	4	4	6300 BLOCK
	1	1	6400 BLOCK
	2	2	6500 BLOCK
1		1	6600 BLOCK
2		2	6700 BLOCK
2	2	4	6800 BLOCK
2	3	6	6900 BLOCK
			( 1 FATAL)
	1	1	7500 BLOCK
		399	

SW 14TH ST

PI	PD	TOTAL	
	5	5	ARMY POST RD
	1	1	BUNDY ST
1	1	2	BURNHAM AVE
	1	1	HIGHVIEW DR
	1	1	KENYON AVE
1		1	LELAND AVE
1		1	MCKINLEY AVE
3	1	4	PARK AVE
1	1	2	RITTENHOUSE ST
1		1	WATROUS AVE
	1	1	3900 BLOCK
	1	1	6400 BLOCK
1		1	6900 BLOCK
		22	

SE 15TH CT

PI	PD	TOTAL	
	1	1	MAURY ST
	1	1	100 BLOCK
		2	

SW 15TH ST

PI	PD	TOTAL	
	1	1	HAVENS AVE
		1	

*SE 15th Ct. - SW 16*

15TH ST

PI	PD	TOTAL	
1	1	2	CENTER ST
1	1	2	GRAND AVE
1		1	HIGH ST
	3	3	LOCUST ST
	1	1	PARK ST
1	5	6	PLEASANT ST
	1	1	SCHOOL ST
	1	1	SENECA AVE
3	2	5	UNIVERSITY AVE
	1	1	200 BLOCK
	2	2	500 BLOCK
	1	1	700 BLOCK
	1	1	900 BLOCK
	1	1	1200 BLOCK
1		1	3800 BLOCK
		29	

16TH ST

PI	PD	TOTAL	
2		2	BURLINGTON TER
3	6	9	CLARK ST
2		2	COLLEGE AVE
2	4	6	EUCLID AVE
	1	1	FOREST AVE
1	1	2	GRAND AVE
1	3	4	HICKMAN RD
	1	1	HIGH ST
	1	1	INGERSOLL AVE
	1	1	JEFFERSON AVE
	2	2	LOCUST ST
1	1	2	MONDAMIN AVE
	2	2	WASHINGTON AVE
	3	3	WOODLAND AVE
	1	1	300 BLOCK
	2	2	400 BLOCK
	1	1	800 BLOCK
	3	3	1600 BLOCK
	1	1	1700 BLOCK
1		1	1800 BLOCK
		47	

E 15TH ST

PI	PD	TOTAL	
	2	2	BUCHANAN ST
	2	2	CAPITOL AVE
	1	1	DEAN AVE
1	1	2	DES MOINES ST
	2	2	GARFIELD AVE
10	13	23	GRAND AVE
	1	1	E I 235 OFF RAMP
1	5	6	LYON ST
4	7	11	MAPLE ST
1	1	2	RICHMOND AVE
	1	1	UNIVERSITY AVE
5	8	13	WALNUT ST
	1	1	200 BLOCK
1	2	3	300 BLOCK
	1	1	500 BLOCK
1		1	600 BLOCK
	1	1	700 BLOCK
	1	1	800 BLOCK
	2	2	1300 BLOCK
1		1	1400 BLOCK
1		1	1500 BLOCK
		78	

E 16TH ST

PI	PD	TOTAL	
1		1	ARTHUR AVE
1		1	DES MOINES ST
1		1	GARFIELD AVE
2	4	6	GRAND AVE
	2	2	HULL AVE
1		1	UNIVERSITY AVE
1		1	WALNUT ST
	2	2	300 BLOCK
	2	2	400 BLOCK
	1	1	700 BLOCK
2		2	1300 BLOCK
		20	

SE 16TH ST

PI	PD	TOTAL	
	1	1	INDIANOLA AVE
		1	

SE 15TH ST

PI	PD	TOTAL	
	1	1	MAURY ST
		1	

SW 16TH ST

PI	PD	TOTAL	
	1	1	5400 BLOCK
		1	

*E 17th Ct. - SW 18th*

E 17TH CT

PI	PD	TOTAL	
	2	2	GARFIELD AVE
5		5	UNIVERSITY AVE
	1	1	1200 BLOCK
	1	1	1500 BLOCK
		9	

SE 18TH CT

PI	PD	TOTAL	
	1	1	EVERGREEN AVE
	1	1	PARK AVE
		2	

SE 17TH CT

PI	PD	TOTAL	
	1	1	INDIANOLA AVE
		1	

18TH ST

PI	PD	TOTAL	
	1	1	FLEUR DR
	1	1	FOREST AVE
2	4	6	GRAND AVE
1	1	2	HICKMAN RD
2	8	10	INGERSOLL AVE
	2	2	LOCUST ST
1		1	UNIVERSITY AVE
	1	1	WOODLAND AVE
	2	2	500 BLOCK
1	1	2	600 BLOCK
	1	1	900 BLOCK
	1	1	1100 BLOCK
		30	

17TH ST

PI	PD	TOTAL	
2	2	4	GRAND AVE
1	2	3	HIGH ST
	1	1	INGERSOLL AVE
	1	1	LOCUST ST
	1	1	SCHOOL ST
2	2	2	WOODLAND AVE
1	1	1	400 BLOCK
		13	

E 18TH ST

PI	PD	TOTAL	
	2	2	COURT AVE
2	3	5	DEAN AVE
	1	1	EASTON BLVD
	1	1	GRAND AVE
1	2	3	HUBBELL AVE
	1	1	LOGAN AVE
	1	1	LYON ST
1	1	2	WALNUT ST
	1	1	100 BLOCK
	1	1	300 BLOCK
	1	1	1400 BLOCK
		19	

E 17TH ST

PI	PD	TOTAL	
1		1	CAPITOL AVE
1	1	2	CLEVELAND AVE
1		1	DES MOINES ST
1		1	GARFIELD AVE
4	3	7	GRAND AVE
1		1	GUTHRIE AVE
	1	1	LYON ST
3	4	7	UNIVERSITY AVE
	1	1	WALKER ST
	1	1	WALNUT ST
	1	1	200 BLOCK
	1	1	400 BLOCK
1		1	500 BLOCK
	1	1	1300 BLOCK
1		1	1900 BLOCK
		28	

SE 18TH ST

PI	PD	TOTAL	
	1	1	MARKET ST
	1	1	MAURY ST
1		1	SCOTT AVE
2		2	100 BLOCK
	1	1	2700 BLOCK
		6	

SE 17TH ST

PI	PD	TOTAL	
2	2	4	PARK AVE
	1	1	PIONEER RD
		5	

SW 18TH ST

PI	PD	TOTAL	
1		1	HIGHVIEW DR
	1	1	PAYTON AVE
		2	

SW 17TH ST

PI	PD	TOTAL	
1		1	ARMY POST RD
		1	

19th - E 21st

19TH ST

PI	PD	TOTAL	
	1	1	ATKINS ST
	4	4	CARPENTER AVE
	2	2	CENTER ST
4	4	8	CLARK ST
3	5	8	COLLEGE AVE
3	6	9	COTTAGE GROVE AVE
	2	2	CROCKER ST
3	7	10	DAY ST
3		4	FOREST AVE
( 1 FATAL)			
2	8	10	GRAND AVE
	1	1	HIGH ST
1	1	2	INGERSOLL AVE
	1	1	JEFFERSON AVE
	2	2	KEOSAUQUA WAY
	1	1	OLIVE ST
3	1	4	PLEASANT ST
5	3	8	SCHOOL ST
6	9	15	UNIVERSITY AVE
	1	1	WOODLAND AVE
	1	1	600 BLOCK
	1	1	800 BLOCK
1	1	2	1000 BLOCK
	4	4	1100 BLOCK
	1	1	1200 BLOCK
	6	6	1300 BLOCK
	3	3	1600 BLOCK
		111	

E 19TH ST

PI	PD	TOTAL	
	1	1	CAPITOL AVE
	1	1	GRAND AVE
	1	2	HUBBELL AVE
( 1 FATAL)			
		4	

SE 19TH ST

PI	PD	TOTAL	
	1	1	2600 BLOCK
	1	1	3500 BLOCK
		2	

SW 19TH ST

PI	PD	TOTAL	
	1	1	PAYTON AVE
1		1	PORTER AVE
		2	

E 20TH CT

PI	PD	TOTAL	
1		1	GRAND AVE
		1	

20TH PL

PI	PD	TOTAL	
	1	1	1500 BLOCK
		1	

20TH ST

PI	PD	TOTAL	
	1	1	CENTER ST
1	1	2	COTTAGE GROVE AVE
	1	1	PLEASANT ST
	1	1	700 BLOCK
		5	

E 20TH ST

PI	PD	TOTAL	
	1	1	MAPLE ST
		1	

SE 20TH ST

PI	PD	TOTAL	
1		1	CAULDER AVE
1	1	2	EVERGREEN AVE
		3	

21ST ST

PI	PD	TOTAL	
	1	1	COTTAGE GROVE AVE
	1	1	DAY ST
	1	1	DELAWARE AVE
2	5	7	FOREST AVE
	3	3	UNIVERSITY AVE
2	2	4	1100 BLOCK
	1	1	1200 BLOCK
	1	1	1300 BLOCK
	3	3	1400 BLOCK
		22	

E 21ST ST

PI	PD	TOTAL	
2	1	3	CAPITOL AVE
	1	1	EASTON BLVD
	1	1	GUTHRIE AVE
1	2	3	HUBBELL AVE
8	8	16	UNIVERSITY AVE
1		1	UNIVERSITY CT
	1	1	1700 BLOCK
		26	

22nd - 24th

22ND ST

PI	PD	TOTAL	
	1	1	CARPENTER AVE
	1	1	DAY ST
	1	1	HIGH ST
	1	1	INGERSOLL AVE
	1	1	OLIVE ST
1		1	UNIVERSITY AVE
	1	1	1000 BLOCK
	3	3	1100 BLOCK
	1	1	1400 BLOCK
	1	1	1500 BLOCK
1		1	1600 BLOCK
		13	

E 22ND ST

PI	PD	TOTAL	
	4	4	HUBBELL AVE
	1	1	LOGAN AVE
1		1	WALNUT ST
	1	1	1300 BLOCK
1	1	2	1500 BLOCK
		9	

SE 22ND ST

PI	PD	TOTAL	
	4	4	PARK AVE
	1	1	SCOTT AVE
	1	1	900 BLOCK
	1	1	3900 BLOCK
		7	

23RD ST

PI	PD	TOTAL	
	1	1	CLARK ST
	1	1	HICKMAN RD
1	2	3	INGERSOLL AVE
	1	1	OLIVE ST
3	2	5	UNIVERSITY AVE
	2	2	600 BLOCK
	1	1	800 BLOCK
	1	1	1000 BLOCK
	4	4	1100 BLOCK
	1	1	1400 BLOCK
	1	1	1500 BLOCK
	3	3	1600 BLOCK
	1	1	1800 BLOCK
	1	1	1900 BLOCK
1		1	3100 BLOCK
		27	

E 23RD ST

PI	PD	TOTAL	
	1	1	EASTON BLVD
	1	1	GARFIELD AVE
1		1	GRAND AVE
3	2	5	GUTHRIE AVE
1	2	3	HUBBELL AVE
5	1	6	UNIVERSITY AVE
1	4	5	WALNUT ST
1		1	1100 BLOCK
	1	1	1500 BLOCK
1		1	1700 BLOCK
	2	2	2100 BLOCK
	1	1	2200 BLOCK
	1	1	2400 BLOCK
1		1	4000 BLOCK
		30	

SE 23RD ST

PI	PD	TOTAL	
	1	1	4200 BLOCK
		1	

SW 23RD ST

PI	PD	TOTAL	
	1	1	BELL AVE
1	1	2	PARK AVE
1		1	WILLOWMERE DR
	1	1	2500 BLOCK
		5	

24TH DR

PI	PD	TOTAL	
1		1	24TH ST
		1	

24TH ST

PI	PD	TOTAL	
2		2	COTTAGE GROVE AVE
1	3	4	FOREST AVE
1	1	2	HICKMAN RD
1		1	HIGH ST
	2	2	INGERSOLL AVE
2	4	6	UNIVERSITY AVE
	1	1	700 BLOCK
1	1	2	900 BLOCK
	1	1	1100 BLOCK
	1	1	1200 BLOCK
1	3	4	1300 BLOCK
	1	1	1600 BLOCK
1		1	24TH DR
		28	

E 24TH ST

PI	PD	TOTAL	
1	2	3	EASTON BLVD
1		1	GRAND AVE
2	4	6	GUTHRIE AVE
1	1	2	HUBBELL AVE
1		1	UNIVERSITY AVE
	2	2	WALNUT ST
	1	1	800 BLOCK
1		1	1600 BLOCK
	1	1	2100 BLOCK
	1	1	2200 BLOCK
1		1	2800 BLOCK
	1	1	3100 BLOCK
	1	1	4000 BLOCK
		22	

E 25TH CT

PI	PD	TOTAL	
	1	1	UNIVERSITY AVE
		1	

25TH ST

PI	PD	TOTAL	
1		1	CENTER ST
	2	2	DRAKE PARK AVE
1		1	FOREST AVE
	2	2	UNIVERSITY AVE
1	1	2	700 BLOCK
1	1	2	1100 BLOCK
	1	1	1300 BLOCK
		11	

E 25TH ST

PI	PD	TOTAL	
	1	1	DOUGLAS AVE
4	13	17	EUCLID AVE
1		1	GRAND AVE
3	6	9	GUTHRIE AVE
	1	1	HULL AVE
	1	1	SHAWNEE AVE
	1	1	SHERIDAN AVE
	1	1	TIFFIN AVE
4	1	5	UNIVERSITY AVE
	1	1	700 BLOCK
	1	1	1200 BLOCK
	1	1	2600 BLOCK
	1	1	3100 BLOCK
	1	1	3300 BLOCK
	1	1	3400 BLOCK
1		1	3900 BLOCK
		44	

SE 25TH ST E 24th - E 27th Ct.

PI	PD	TOTAL	
	1	1	MAURY ST
		1	

E 26TH CT

PI	PD	TOTAL	
	1	1	GARFIELD AVE
		1	

26TH ST

PI	PD	TOTAL	
	1	1	COTTAGE GROVE AVE
	1	1	GARDEN AVE
	2	2	HICKMAN RD
	2	2	KINGMAN BLVD
	1	1	700 BLOCK
	1	1	900 BLOCK
	1	1	1100 BLOCK
	1	1	1200 BLOCK
		10	

E 26TH ST

PI	PD	TOTAL	
	1	1	CAPITOL AVE
	1	1	DOUGLAS AVE
2	3	5	EUCLID AVE
	3	3	GARFIELD AVE
1		1	GRAND AVE
	2	2	HULL AVE
	1	1	MAPLE ST
1		2	UNIVERSITY AVE
		( 1 FATAL)	
	2	2	WALNUT ST
1		1	800 BLOCK
	1	1	1100 BLOCK
		20	

SW 26TH ST

PI	PD	TOTAL	
	1	1	3600 BLOCK
		1	

E 27TH CT

PI	PD	TOTAL	
	1	1	GARFIELD AVE
	1	1	STATE ST
	2	2	UNIVERSITY AVE
		4	



27th Pl. - SW 28th

27TH PL

PI	PD	TOTAL	
1	1	2	2600 BLOCK
	1	1	

28TH ST

PI	PD	TOTAL	
2		2	COTTAGE GROVE AVE
1	1	2	GRAND AVE
	1	1	HIGH ST
	5	5	INGERSOLL AVE
2	3	5	KINGMAN BLVD
1		1	ROLLINS AVE
1	1	2	UNIVERSITY AVE
	1	1	WOODLAND AVE
1	1	2	300 BLOCK
	1	1	400 BLOCK
	1	1	500 BLOCK
	1	1	600 BLOCK
	1	1	1000 BLOCK
	1	1	1200 BLOCK
	1	1	1400 BLOCK
	1	1	
		27	

27TH ST

PI	PD	TOTAL	
1	1	2	ADAMS AVE
1	1	2	CLARK ST
1		1	FOREST AVE
1	1	2	GRAND AVE
1		1	INGERSOLL AVE
	1	1	MOYER ST
	1	1	WOODLAND AVE
	1	1	600 BLOCK
	1	1	900 BLOCK
	1	1	1100 BLOCK
	2	2	1300 BLOCK
	1	1	1600 BLOCK
		15	

E 28TH ST

PI	PD	TOTAL	
1		1	ARTHUR AVE
1		1	CAPITOL AVE
1		1	DEAN AVE
	1	1	DES MOINES ST
1		1	GARFIELD AVE
1	1	2	GRAND AVE
1	3	4	LYON ST
1		1	MAPLE ST
2	1	3	STATE ST
1		1	UNIVERSITY AVE
1		1	900 BLOCK
	1	1	3800 BLOCK
		18	

E 27TH ST

PI	PD	TOTAL	
1		1	AURORA AVE
2	1	3	CAPITOL AVE
2	1	3	DES MOINES ST
2	4	6	EASTON BLVD
	1	1	GARFIELD AVE
1		1	GRAND AVE
	1	1	HUBBELL AVE
1	3	4	LYON ST
	1	1	STATE ST
3	2	5	UNIVERSITY AVE
	1	1	WALNUT ST
	2	2	1200 BLOCK
	1	1	1500 BLOCK
1		1	3900 BLOCK
		31	

SE 28TH ST

PI	PD	TOTAL	
1	1	2	ELM ST
1	1	2	700 BLOCK
		2	

SW 28TH CT

PI	PD	TOTAL	
1	1	2	ARMY POST RD
	1	1	

SW 28TH ST

PI	PD	TOTAL	
1	2	3	PARK AVE
		3	

29th - E 30th

29TH ST

PI	PD	TOTAL	
	1	1	BRATTLEBORO AVE
1		1	COTTAGE GROVE AVE
	1	1	GRAND AVE
1	2	3	HIGH ST
1	1	2	INGERSOLL AVE
1		1	SCHOOL ST
	2	2	UNIVERSITY AVE
	1	1	500 BLOCK
	1	1	1100 BLOCK
	1	1	1400 BLOCK
		<u>14</u>	

30TH ST

PI	PD	TOTAL	
1	1	2	ADAMS AVE
2	3	5	CLARK ST
	2	2	DOUGLAS AVE
1	2	3	EUCLID AVE
1	5	6	FOREST AVE
	1	1	FRANKLIN AVE
2	6	8	HICKMAN RD
	1	1	LEADC AVE
1	1	2	MADISON AVE
1		1	PAYNE RD
2	2	4	UNIVERSITY AVE
1		1	URBANDALE AVE
	1	1	1200 BLOCK
	1	1	1400 BLOCK
1	1	2	1600 BLOCK
1	2	3	1700 BLOCK
	1	1	1800 BLOCK
	1	1	2000 BLOCK
	1	1	2400 BLOCK
	1	1	2500 BLOCK
	1	1	2800 BLOCK
1	1	2	3100 BLOCK
1		1	3200 BLOCK
	1	1	3600 BLOCK
		<u>52</u>	

E 29TH ST

PI	PD	TOTAL	
	2	2	AURORA AVE
2	2	4	CAPITOL AVE
	1	1	CLEVELAND AVE
	1	1	CLINTON AVE
	1	1	DES MOINES ST
1	1	2	DOUGLAS AVE
1	3	4	EASTON BLVD
2	4	6	EUCLID AVE
1	4	5	HUBBELL AVE
	1	1	HULL AVE
1	1	2	MADISON AVE
	2	2	OVID AVE
	1	1	TIFFIN AVE
	1	1	UNIVERSITY AVE
	1	1	WALKER ST
1		1	WALNUT ST
	1	1	WASHINGTON AVE
	1	1	100 BLOCK
	1	1	300 BLOCK
	1	1	1200 BLOCK
	1	1	1300 BLOCK
	1	1	2100 BLOCK
	1	1	2300 BLOCK
	1	1	2400 BLOCK
	1	1	3200 BLOCK
	1	1	3300 BLOCK
		<u>45</u>	

E 30TH ST

PI	PD	TOTAL	
	2	2	CAPITOL AVE
1	1	2	CLEVELAND AVE
5	4	9	DEAN AVE
	2	2	GARFIELD AVE
7	5	12	GRAND AVE
	1	1	GUTHRIE AVE
1	1	2	KINSEY AVE
1		1	LYON ST
1	2	3	MADISON AVE
1		1	MAPLE ST
6	12	18	UNIVERSITY AVE
	1	1	VANDALIA RD
2		2	WALKER ST
	1	1	WALNUT ST
	1	1	100 BLOCK
2		3	400 BLOCK
			( 1 FATAL)
1		1	600 BLOCK
	1	1	1100 BLOCK
1		1	1200 BLOCK
	2	2	1400 BLOCK
	1	1	3000 BLOCK
		<u>67</u>	

*SE 30th - 33rd*

SE 30TH ST

PI	PD	TOTAL	
1	1	2	MAURY ST
	2	2	PARK AVE
	2	2	RACCOON ST
3	7	10	SCOTT AVE
	2	2	1200 BLOCK
1	1	1	1400 BLOCK
		19	

SW 31ST ST

PI	PD	TOTAL	
1	1	1	MCKINLEY AVE
1	5	6	PARK AVE
	1	1	SUMMIT VISTA DR
1	1	1	WOLCOTT AVE
1	1	1	4500 BLOCK
	1	1	4700 BLOCK
		11	

SW 30TH ST

PI	PD	TOTAL	
	1	1	VALLEY DR
1	1	1	1100 BLOCK
		2	

32ND ST

PI	PD	TOTAL	
	1	1	CARPENTER AVE
	2	2	CLARK ST
1	3	4	FOREST AVE
	1	1	PLEASANT ST
	1	1	700 BLOCK
	2	2	1200 BLOCK
	2	2	1300 BLOCK
		13	

E 31ST CT

PI	PD	TOTAL	
1	1	1	EASTON BLVD
		1	

E 32ND ST

PI	PD	TOTAL	
	1	1	DUBUQUE AVE
	1	1	EUCLID AVE
1	1	1	INDIANAPOLIS AVE
	1	1	KINSEY AVE
	2	2	MAHASKA AVE
	1	1	WASHINGTON AVE
		7	

31ST ST

PI	PD	TOTAL	
1	1	2	CARPENTER AVE
2	4	6	COTTAGE GROVE AVE
1	1	1	CROCKER ST
	2	2	FOREST AVE
4	9	13	GRAND AVE
1	1	2	HIGH ST
2	10	12	INGERSOLL AVE
	1	1	IOLA AVE
4	4	8	KINGMAN BLVD
	1	1	PLEASANT ST
	1	1	SCHOOL ST
1	7	8	UNIVERSITY AVE
	4	4	WOODLAND AVE
	1	1	500 BLOCK
	1	1	900 BLOCK
1	1	2	1000 BLOCK
	2	2	1400 BLOCK
		67	

E 33RD CT

PI	PD	TOTAL	
	1	1	MAHASKA AVE
	1	1	UNIVERSITY AVE
		2	

33RD ST

PI	PD	TOTAL	
	1	1	IOLA AVE
	1	1	MONDAMIN AVE
	1	1	1200 BLOCK
	1	1	1500 BLOCK
1	1	1	E 1900 BLOCK
	1	1	3300 BLOCK
		6	

E 31ST ST

PI	PD	TOTAL	
1	1	1	EASTON BLVD
1	1	2	EUCLID AVE
		3	

*E 33rd - 36th*

E 33RD ST

PI	PD	TOTAL	
2	7	9	EASTON BLVD
	3	3	EUCLID AVE
	1	1	GRAND AVE
5	5	10	HUBBELL AVE
	1	1	LYON ST
	1	1	STATE ST
1		1	THOMPSON AVE
3	3	6	UNIVERSITY AVE
1		1	1200 BLOCK
1		1	1400 BLOCK
	1	1	1500 BLOCK
	1	1	1700 BLOCK
1		1	1800 BLOCK
1		1	2000 BLOCK
1		1	2600 BLOCK
	1	1	3200 BLOCK
		40	

SW 34TH ST

PI	PD	TOTAL	
	3	3	MCKINLEY AVE
	3	3	PARK AVE
	1	1	4100 BLOCK
		7	

35TH ST

PI	PD	TOTAL	
	1	1	COLLEGE AVE
1	1	2	COTTAGE GROVE AVE
2		2	CROCKER ST
1	2	3	GRAND AVE
6	6	12	INGERSOLL AVE
	1	1	IOLA AVE
1	1	2	KINGMAN BLVD
1	1	2	PLEASANT ST
1	1	2	ROLLINS AVE
	1	1	SCHOOL ST
2	2	4	UNIVERSITY AVE
	2	2	WOODLAND AVE
1	1	2	500 BLOCK
1		1	600 BLOCK
	1	1	700 BLOCK
		38	

34TH ST

PI	PD	TOTAL	
1	1	2	CLARK ST
	1	1	DOUGLAS AVE
1	2	3	FOREST AVE
2		2	HICKMAN RD
	1	1	JEFFERSON AVE
	1	1	PLEASANT ST
	7	7	UNIVERSITY AVE
	1	1	URBANDALE AVE
	1	1	600 BLOCK
1		1	1200 BLOCK
	1	1	1300 BLOCK
	1	1	2100 BLOCK
	1	1	2600 BLOCK
		23	

E 35TH ST

PI	PD	TOTAL	
	1	1	3400 BLOCK
		1	

E 36TH CT

PI	PD	TOTAL	
1		1	HULL AVE
2		2	UNIVERSITY AVE
	3	3	1200 BLOCK
		6	

E 34TH ST

PI	PD	TOTAL	
	1	1	COLFAX AVE
	1	1	COURT AVE
1		1	DEAN AVE
	1	1	THOMPSON AVE
	1	1	100 BLOCK
	1	1	1300 BLOCK
	1	1	4000 BLOCK
		7	

36TH ST

PI	PD	TOTAL	
1		1	DOUGLAS AVE
	1	1	GRAND AVE
1		1	URBANDALE AVE
	1	1	1000 BLOCK
	1	1	2400 BLOCK
		5	

SE 34TH ST

PI	PD	TOTAL	
	1	1	EASTER LAKE DR
1		1	EVERGREEN AVE
	1	1	GRANGER AVE
	1	1	400 BLOCK
		4	

*E 36th - E 39th Ct.*

E 36TH ST

PI	PD	TOTAL	
	1	1	DUBUQUE AVE
1		1	HULL AVE
	1	1	UNIVERSITY AVE
	2	2	1200 BLOCK
		5	

E 38TH CT

PI	PD	TOTAL	
	1	1	EASTON BLVD
	1	1	SHERIDAN AVE
	1	1	2700 BLOCK
		3	

SE 36TH ST

PI	PD	TOTAL	
	1	1	LAUREL HILL RD
	1	1	5600 BLOCK
		2	

38TH ST

PI	PD	TOTAL	
	2	2	ADAMS AVE
5	1	6	DOUGLAS AVE
	1	1	FRANKLIN AVE
	1	1	HICKMAN RD
	1	1	HOLCOMB AVE
	2	2	INGERSOLL AVE
	1	1	KINGMAN BLVD
	1	1	MADISON AVE
	1	1	RIVER OAKS DR
1		1	UNIVERSITY AVE
1	2	3	URBANDALE AVE
1		1	WASHINGTON AVE
	1	1	WOODLAND AVE
	1	1	400 BLOCK
	1	1	600 BLOCK
1		1	2600 BLOCK
	1	1	3300 BLOCK
	2	2	3700 BLOCK
		28	

E 37TH CT

PI	PD	TOTAL	
	2	2	EASTON BLVD
1	1	2	SHERIDAN AVE
1	1	2	UNIVERSITY AVE
		6	

37TH ST

PI	PD	TOTAL	
	1	1	DOUGLAS AVE
1		1	GRAND AVE
	1	1	200 BLOCK
	1	1	600 BLOCK
	1	1	3700 BLOCK
		5	

E 38TH ST

PI	PD	TOTAL	
	2	2	DOUGLAS AVE
	2	2	EASTON BLVD
	1	1	EUCLID AVE
4	10	14	HUBBELL AVE
	1	1	OVID AVE
1		1	UNIVERSITY AVE
	1	1	VANDALIA RD
	1	1	1400 BLOCK
1		1	2300 BLOCK
	1	1	2700 BLOCK
	1	1	4000 BLOCK
		26	

E 37TH ST

PI	PD	TOTAL	
	2	2	EASTON BLVD
	2	2	EUCLID AVE
1	2	3	HUBBELL AVE
2		2	HULL AVE
	1	1	SHERIDAN AVE
1		1	UNIVERSITY AVE
	1	1	2700 BLOCK
1		1	3100 BLOCK
	1	1	3300 BLOCK
		14	

E 39TH CT

PI	PD	TOTAL	
1		1	EASTON BLVD
		1	

SW 37TH ST

PI	PD	TOTAL	
	1	1	PARK AVE
		1	

# 39th - 42nd

## 39TH ST

PI	PD	TOTAL	
1	1	2	GRAND AVE
1	1	2	HICKMAN RD
2	2	4	UNIVERSITY AVE
1	1	2	500 BLOCK
1	1	2	1200 BLOCK
1	1	2	1600 BLOCK
		7	

## E 39TH ST

PI	PD	TOTAL	
1	1	2	EASTON BLVD
1	1	2	OVID AVE
1	1	2	2600 BLOCK
		3	

## E 40TH CI

PI	PD	TOTAL	
1	1	2	SHERIDAN AVE
1	1	2	2500 BLOCK
1	1	2	2600 BLOCK
1	1	2	2900 BLOCK
		4	

## 40TH PL

PI	PD	TOTAL	
1	1	2	3400 BLOCK
		1	

## 40TH ST

PI	PD	TOTAL	
2	2	4	CROCKER ST
1	1	2	DOUGLAS AVE
1	1	2	GRAND AVE
1	1	2	HOLCOMB AVE
1	2	3	INGERSOLL AVE
1	1	2	KINGMAN BLVD
2	2	4	MADISON AVE
2	2	4	UNIVERSITY AVE
1	1	2	3800 BLOCK
		13	

## E 40TH ST

PI	PD	TOTAL	
1	1	2	INDIANAPOLIS AVE
1	1	2	MATTERN AVE
1	1	2	UNIVERSITY AVE
1	1	2	1500 BLOCK
1	1	2	2400 BLOCK
1	1	2	3600 BLOCK
		6	

## E 41ST CI

PI	PD	TOTAL	
1	1	2	SHERIDAN AVE
		1	

## 41ST ST

PI	PD	TOTAL	
1	1	2	BEAVER AVE
	1	1	CROCKER ST
	1	1	INGERSOLL AVE
	2	2	PLEASANT ST
1		1	ROLLINS AVE
1	1	2	UNIVERSITY AVE
	1	1	1200 BLOCK
	1	1	1500 BLOCK
	1	1	1600 BLOCK
1	1	2	3800 BLOCK
		13	

## E 41ST ST

PI	PD	TOTAL	
2	2	4	UNIVERSITY AVE
		2	

## 42ND ST

PI	PD	TOTAL	
2	2	4	CENTER ST
2	2	4	CHAMBERLAIN DR
2	3	5	CROCKER ST
	1	1	DOUGLAS AVE
	2	2	FOREST AVE
4	7	11	GRAND AVE
	1	1	E I 235 OFF RAMP
9	5	14	INGERSOLL AVE
1	4	5	KINGMAN BLVD
1	1	2	PLEASANT ST
	1	1	ROLLINS AVE
8	16	24	UNIVERSITY AVE
	1	1	URBANDALE AVE
	1	1	500 BLOCK
	1	1	600 BLOCK
	3	3	800 BLOCK
	1	1	900 BLOCK
	2	2	1000 BLOCK
2	8	10	1100 BLOCK
1	1	2	E 2600 BLOCK
		89	

E 42ND ST

PI	PD	TOTAL	
	1	1	DOUGLAS AVE
3	2	5	HUBBELL AVE
	1	1	SHERIDAN AVE
	1	1	UNIVERSITY AVE
	1	1	WILLIAMS ST
1	2	3	2300 BLOCK
1		1	2500 BLOCK
1	1	2	3600 BLOCK
	1	1	3900 BLOCK
		16	

SW 42ND ST

PI	PD	TOTAL	
1	3	4	ARMY POST RD
1		1	COUNTY LINE RD
	2	2	MCKINLEY AVE
	1	1	PARK AVE
	1	1	5900 BLOCK
1		1	6800 BLOCK
	1	1	7600 BLOCK
1		1	7900 BLOCK
		12	

43RD ST

PI	PD	TOTAL	
	1	1	DOUGLAS AVE
1		1	GREENWOOD DR
	1	1	SHAWNEE AVE
1	1	2	UNIVERSITY AVE
		5	

SE 43RD ST

PI	PD	TOTAL	
1		1	2500 BLOCK
		1	

44TH ST

PI	PD	TOTAL	
	1	1	CENTER ST
1		1	FRANKLIN AVE
1		1	HARWOOD DR
	2	2	HICKMAN RD
	2	2	UNIVERSITY AVE
	3	3	URBANDALE AVE
	1	1	500 BLOCK
	1	1	600 BLOCK
	1	1	1000 BLOCK
	1	1	2400 BLOCK
		14	

45TH PL*E 42nd - 47th*

PI	PD	TOTAL	
	1	1	CHAMBERLAIN DR
		1	

45TH ST

PI	PD	TOTAL	
	1	1	CHAMBERLAIN DR
	1	1	FOREST AVE
1	1	2	GRAND AVE
	1	1	HARWOOD DR
	1	1	INGERSOLL AVE
	1	1	KINGMAN BLVD
	1	1	300 BLOCK
	1	1	1600 BLOCK
		9	

46TH ST

PI	PD	TOTAL	
	1	1	HICKMAN RD
	1	1	INGERSOLL AVE
	1	1	URBANDALE AVE
	1	1	1000 BLOCK
	1	1	1600 BLOCK
	1	1	2700 BLOCK
	1	1	2800 BLOCK
	1	1	4700 BLOCK
		8	

SW 46TH ST

PI	PD	TOTAL	
	1	1	PARK AVE
		1	

47TH ST

PI	PD	TOTAL	
	1	1	COLLEGE AVE
1	2	3	DOUGLAS AVE
	1	1	GRAND AVE
	1	1	HOLCOMB AVE
	2	2	UNIVERSITY AVE
	1	1	1500 BLOCK
	1	1	2100 BLOCK
	1	1	3100 BLOCK
	1	1	3200 BLOCK
	2	2	3500 BLOCK
1		1	3700 BLOCK
		15	

48th Pl. - 55th

48TH PL

PI	PD	TOTAL	
1		1	HICKMAN RD
	1	1	3100 BLOCK
		2	

48TH ST

PI	PD	TOTAL	
1		1	COLLEGE AVE
1	1	2	DOUGLAS AVE
	2	2	FOREST AVE
	1	1	FRANKLIN AVE
	1	1	GRAND AVE
1		1	HICKMAN RD
	1	1	MADISON AVE
2	5	7	UNIVERSITY AVE
2		2	URBANDALE AVE
	1	1	1200 BLOCK
	1	1	1300 BLOCK
	1	1	1400 BLOCK
	1	1	1600 BLOCK
	1	1	1700 BLOCK
1		1	2100 BLOCK
		24	

51ST ST

PI	PD	TOTAL	
	1	1	AURORA AVE
	2	2	DOUGLAS AVE
	4	4	GRAND AVE
	1	1	HICKMAN RD
2	1	3	MADISON AVE
1		1	URBANDALE AVE
		12	

52ND ST

PI	PD	TOTAL	
	1	1	DOUGLAS AVE
2		2	MADISON AVE
	1	1	3500 BLOCK
		4	

SW 52ND ST

PI	PD	TOTAL	
	1	1	WELKER AVE
		1	

49TH ST

PI	PD	TOTAL	
2	1	3	DOUGLAS AVE
	1	1	FRANKLIN AVE
1	1	2	URBANDALE AVE
	1	1	3100 BLOCK
	1	1	3200 BLOCK
1		1	3500 BLOCK
		9	

53RD ST

PI	PD	TOTAL	
	1	1	URBANDALE AVE
	1	1	3400 BLOCK
		2	

54TH ST

PI	PD	TOTAL	
1	1	2	MADISON AVE
1		1	4000 BLOCK
	1	1	4100 BLOCK
		4	

50TH ST

PI	PD	TOTAL	
	1	1	BEL-AIRE RD
6	4	10	DOUGLAS AVE
	2	2	FRANKLIN AVE
2		2	HICKMAN RD
	1	1	MADISON AVE
	2	2	URBANDALE AVE
	1	1	2700 BLOCK
1		1	3800 BLOCK
	1	1	4500 BLOCK
		21	

55TH ST

PI	PD	TOTAL	
1	1	2	AURORA AVE
	1	1	BRATTLEBORD AVE
2		2	DOUGLAS AVE
	1	1	FOREST AVE
2		2	HICKMAN RD
	1	1	MADISON AVE
5	8	13	UNIVERSITY AVE
	1	1	1200 BLOCK
	1	1	4100 BLOCK
	1	1	56TH ST
		25	



56th - 62nd

56TH ST

PI	PD	TOTAL	
2		2	AURORA AVE
	2	2	BRATTLEBORO AVE
1		1	DAGLE DR
1	5	6	DOUGLAS AVE
	1	1	FRANCIS AVE
	1	1	GRAND AVE
	1	1	HARWOOD DR
1	1	2	HICKMAN RD
	1	1	I 235
	3	3	INGERSOLL AVE
	1	1	NEW YORK AVE
2	6	8	UNIVERSITY AVE
	3	3	URBANDALE AVE
	1	1	800 BLOCK
	2	2	900 BLOCK
1		1	1000 BLOCK
	1	1	1100 BLOCK
	1	1	1500 BLOCK
	2	2	1600 BLOCK
	1	1	3000 BLOCK
	1	1	3100 BLOCK
	1	1	3300 BLOCK
1	1	2	55TH ST
		44	

SW 56TH ST

PI	PD	TOTAL	
1	1	2	PARK AVE
		2	

57TH PL

PI	PD	TOTAL	
	1	1	FOREST AVE
	1	1	UNIVERSITY AVE
		2	

57TH ST

PI	PD	TOTAL	
	2	2	DOUGLAS AVE
	1	1	HICKMAN RD
1	1	2	MADISON AVE
1		1	UNIVERSITY AVE
	1	1	4000 BLOCK
		7	

59TH ST

PI	PD	TOTAL	
1	3	4	DOUGLAS AVE
2	2	4	HICKMAN RD
	1	1	INGERSOLL AVE
	1	1	RUTLAND AVE
	1	1	SHERIDAN AVE
	1	1	2400 BLOCK
1	1	2	3300 BLOCK
		13	

60TH ST

PI	PD	TOTAL	
1		1	COLLEGE AVE
1	1	2	HICKMAN RD
	1	1	1400 BLOCK
		4	

SW 60TH ST

PI	PD	TOTAL	
1	3	4	ARMY POST RD
		4	

61ST ST

PI	PD	TOTAL	
1		1	BOSTON AVE
	1	1	DOUGLAS AVE
	1	1	HICKMAN RD
	1	1	SNYDER AVE
1	1	2	3200 BLOCK
		5	

SW 61ST ST

PI	PD	TOTAL	
2		2	PARK AVE
	1	1	6100 BLOCK
		3	

62ND ST

PI	PD	TOTAL	
1		1	CLARK ST
	3	3	DOUGLAS AVE
1		1	GRAND AVE
2	1	3	HICKMAN RD
2		2	HOLCOMB AVE
	1	1	URBANDALE AVE
	1	1	1800 BLOCK
	1	1	1900 BLOCK
2	2	4	2700 BLOCK
1	1	2	3100 BLOCK
1	1	2	3300 BLOCK
		17	

SW 62ND ST

PI	PD	TOTAL	
	1	1	TONKA AVE
		1	

63RD ST

PI	PD	TOTAL	
1		1	ASHWORTH RD
	1	1	CLARK ST
	1	1	DAWSON DR
	1	1	FRANKLIN AVE
1	3	4	GRAND AVE
1	4	5	HICKMAN RD
1	1	2	E I 235 OFF RAMP
1	2	3	W I 235 OFF RAMP
5	5	10	E I 235 ON RAMP
	1	1	W I 235 ON RAMP
1	5	6	PLEASANT DR
2	8	10	UNIVERSITY AVE
	1	1	VINE ST
	1	1	WOODLAND AVE
	1	1	300 BLOCK
1		1	700 BLOCK
	1	1	900 BLOCK
1	4	5	1100 BLOCK
	1	1	1200 BLOCK
1		1	1300 BLOCK
		57	

SW 63RD ST

PI	PD	TOTAL	
	1	1	ARMY POST RD
2	3	5	PARK AVE
1		1	RAILROAD AVE
	3	3	100 BLOCK
1		1	700 BLOCK
1		1	2500 BLOCK
	1	1	3600 BLOCK
	1	1	3800 BLOCK
	1	1	4000 BLOCK
1		1	4800 BLOCK
		16	

67TH ST

PI	PD	TOTAL	
	1	1	SHERIDAN AVE
		1	



STATE LIBRARY OF IOWA



3 1723 02116 8034