


HE
5614.3
.D4
T67
1994



TRAFFIC ACCIDENT REPORT

Summary for:

1994

*City of Des Moines, Iowa
Traffic and Transportation Department*

HE5614.3
.D4
T67
1994

Iowa Department of Transportation
Library
800 Lincoln Way
Ames, Iowa 50010

1994 TOP ACCIDENT LOCATIONS CITY OF DES MOINES

(Ranked by Intersection Accidents)

20-Jan-95

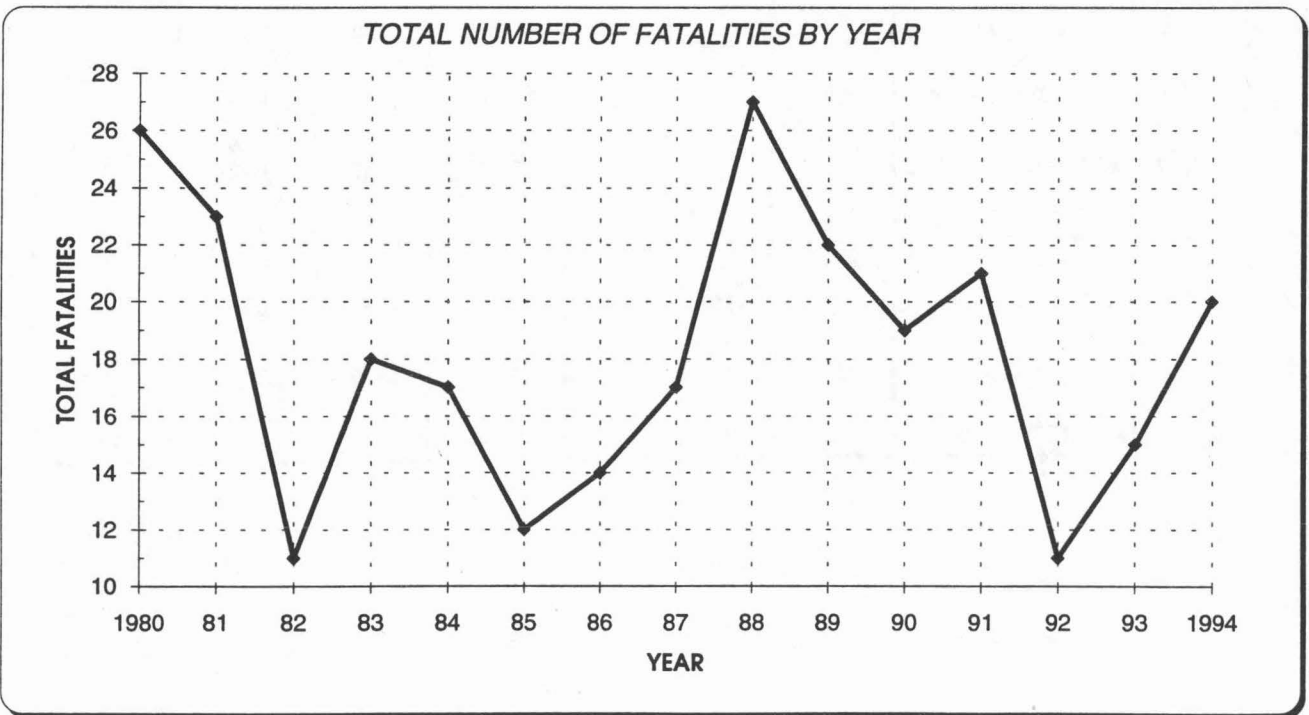
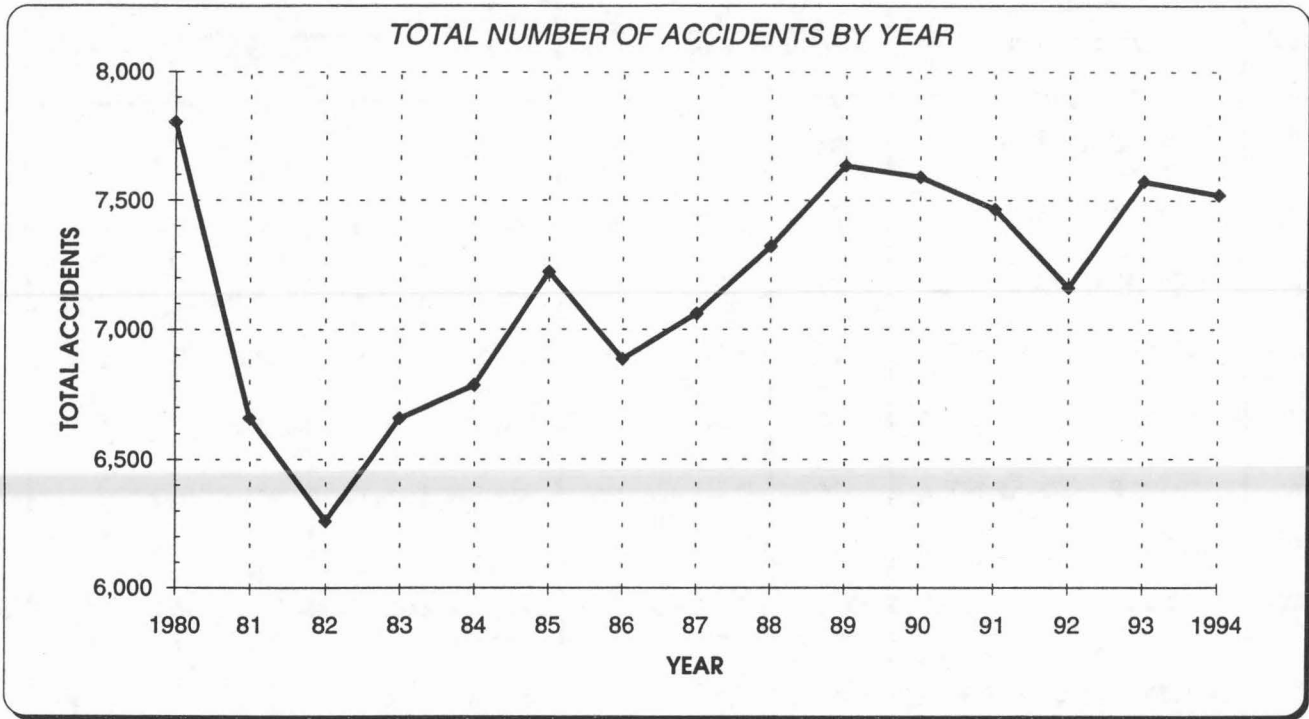
Rank	Intersections	1994		1993	Inter-section Volume	1994		Accident Rate Rank
		Intersection Accidents	Total Accidents	Total Accidents		Mve	Acc/Mve	
1	PARK & SE 14TH	33	37	37	44,750	16.33	2.02	7
2	MAURY & SE 14TH	29	29	31	43,100	15.73	1.84	10
3	DELAWARE & EUCLID	28	28	38	28,100	10.26	2.73	4
4	BEAVER & MADISON	26	26	15	19,726	7.20	3.61	1
4	COURT & JOHNSON CT	26	26	28	23,045	8.41	3.09	2
6	ARMY POST & SE 14TH	24	24	23	40,050	14.62	1.64	11
7	INDIANOLA & SE 14TH	23	23	33	41,950	15.31	1.50	15
8	GRAND & 6TH	22	22	17	31,000	11.32	1.94	8
9	UNIVERSITY & WILLIAMS	21	21	12	21,850	7.98	2.63	5
9	GUTHRIE & E 14TH	21	23	26	22,205	8.10	2.59	6
11	MAPLE & E 15TH	20	20	11	20,000	7.30	2.74	3
11	ARMY POST & SW 9TH	20	20	23	36,200	13.21	1.51	14
13	UNIVERSITY & E 9TH	19	19	19	27,042	9.87	1.92	9
13	BEAVER & DOUGLAS	19	19	18	31,700	11.57	1.64	11
13	UNIVERSITY & E 21ST	19	19	29	32,790	11.97	1.59	13
13	UNIVERSITY & 2ND	19	19	38	36,500	13.32	1.43	16
13	HUBBELL & UNIVERSITY	19	20	10	42,600	15.55	1.22	17

INDICATOR OF RELATIVE SAFETY OF STREET SYSTEM
DEVELOP RECOMMENDATIONS FOR TRAFFIC CONTROL IMPROVEMENTS

- DOES NOT NECESSARILY MEAN LOCATION REQUIRES CORRECTIVE ACTIONS

ACCIDENT HISTORY 1980 - 1994

City of Des Moines, Iowa



1994 Accidents Experienced Yearly

Year	Number	Percent
1960	7,353	---
1961	6,591	10% Decrease
1962	5,723	13% Decrease
1963	6,379	10% Increase
1964	6,736	5% Increase
1965	7,685	12% Increase
1966	6,930	9% Decrease
1967	6,890	1% Decrease
1968	6,498	6% Decrease
1969	7,486	12% Increase
1970	7,426	1% Decrease
1971	8,535	5% Increase
1972*	8,745	2% Increase
1973*	10,891	25% Increase
1974*	11,273	4% Increase
1975**	9,586	15% Decrease
1976**	8,166	15% Decrease
1977**	9,124	11% Increase
1978**	9,404	3% Increase
1979**	9,078	3% Decrease
1980**	7,803	14% Decrease
1981**	6,659	14% Decrease
1982**	6,260	6% Decrease
1983**	6,657	6% Increase
1984**	6,784	2% Increase
1985**	7,222	6% Increase
1986**	6,885	5% Decrease
1987**	7,062	3% Increase
1988**	7,321	4% Increase
1989**	7,637	4% Increase
1990**	7,591	1% Decrease
1991**	7,465	2% Decrease
1992**	7,162	4% Decrease
1993**	7,574	6% Increase
1994**	7,521	1% Decrease

Prior to 1973, police reports were not received for all accidents.

- * Does not include Private Property.
- ** Does not include Private Property and Parking Lots.

*General trend ↓ despite
1970-1990 VMT ↑ ~ 30-40% / 20
VEH Reg. ↑ 65% / 20*

1994 FATAL ACCIDENTS

Date	Time	Location
08 Jan 94	2314	I-235 - 300 BLOCK OFF RAMP Pedestrian, 24 years old; exiting vehicle and struck by oncoming vehicle
22 Jan 94	0200	PARK AVENUE - SW 4200 BLOCK Pedestrian, 35 years old; walking across street and hit by OWI driver
04 Feb 94	1910	HULL AVENUE - E 1900 BLOCK Automobile-train accident; driver went around RR crossing arm gate and was struck by train Driver, 21 years old
13 Feb 94	0104	KEOSAUQUA WAY - 1600 BLOCK Single vehicle accident; driver lost control Driver, 21 years old, OWI
17 Feb 94	0050	I-235 - 1700 BLOCK Bicyclist, 18 years old; was riding on I-235 and was struck by vehicle
11 Mar 94	2308	ARMY POST ROAD - SW 5500 BLOCK Single-vehicle accident; driver lost control Driver, 25 years old Deceased several days later
23 Mar 94	1750	DRAKE PARK AVENUE - 2300 BLOCK Pedestrian, 4 years old; ran into street and was struck by vehicle
09 Apr 94	1244	HARTFORD AVENUE AND SE 8TH STREET Left-turn accident; inexperienced driver, failed to stop Passenger, 13 years old
18 Apr 94	1859	AVENUE F. M. HUBBELL - E 2700 BLOCK Single-vehicle accident; driver lost control Driver, 19 years old Deceased 23 Apr 94
19 Apr 94	2109	LOCUST STREET AND 9TH STREET Single-vehicle accident; driver lost control Passenger, 26 years old

14 May 94	0035	INDIANOLA AVENUE - SE 5200 BLOCK Single-vehicle accident; driver lost control Driver, 60 years old Passenger, 59 years old
25 May 94	1921	DOUGLAS AVENUE AND E 39TH COURT Right-angle accident, speeding involved Motorcycle driver, 22 years old
11 Jul 94	0920	UNIVERSITY AVENUE AND 2ND AVENUE Left-turn accident Passenger, 72 years old
31 Jul 94	1155	FLEUR DRIVE - 6700 BLOCK Pedestrian, 23 years old; walking on Fleur Drive and struck by vehicle
24 Aug 94	2240	PRIVATE PROPERTY - AIRPORT Bicyclist, 13 years old; struck by vehicle
25 Aug 94	1205	MC KINLEY AVENUE AND SW 9TH STREET Left-turn accident Passenger, 11 years old.
26 Aug 94	0050	35TH STREET - 0900 BLOCK Single-vehicle accident; driver lost control Driver, 25 years old
30 Aug 94	1810	BEAVER AVENUE AND DOUGLAS AVENUE Right-angle accident; speeding involved Driver, 50 years old
31 Aug 94	0922	CHICAGO AVENUE AND E 27TH STREET Right-angle accident; speeding involved Driver, 39 years old
07 Nov 94	1137	I-235 - E 0600 BLOCK Single vehicle accident; driver lost control Driver, 55 years old Deceased 08 Nov 94

TOTAL OF 20 FATAL ACCIDENTS

TOTAL OF 21 FATALITIES

ACCIDENT EXPERIENCE - MAJOR STREET TOTALS

	<u>1994</u>	<u>1993</u>	<u>±</u>	<u>1992</u>
ARMY POST RD	246	277	- 31	218
BEAVER AVE	102	97	+ 5	88
DOUGLAS AVE	238	245	- 7	233
EUCLID AVE	346	376	- 30	401
FLEUR DR	172	177	- 5	139
GRAND AVE	404	418	- 14	415
HICKMAN RD	173	190	- 17	148
HUBBELL AVE	157	155	+ 2	141
I 235	330	420	- 90	365
INGERSOLL AVE	133	138	- 5	131
LOCUST ST	143	176	- 33	184
M L KING PKWY	197	204	- 7	191
MERLE HAY RD	138	147	- 9	141
PARK AVE	173	179	- 6	155
UNIVERSITY AVE	586	611	- 25	588
WALNUT ST	108	134	- 26	125
2ND AVE	201	262	- 61	245
6TH AVE	221	208	+ 13	251
7TH ST	107	131	- 24	104
SW 9TH ST	231	244	- 13	199
E 14TH ST	285	313	- 28	326
SE 14TH ST	397	367	+ 30	313

1994 ACCIDENT LOCATIONS 30 AND OVER

			PIA	PDA	TOTAL
ALLEY	&	ALLEY	4	33	37
PARK AVE	&	SE 14TH ST	14	23	37

1994 ACCIDENT LOCATIONS - 20 10 29

		<u>PIA</u>	<u>PDA</u>	<u>IQIAL</u>
ARMY POST RD	SW 9TH ST	8	12	20
ARMY POST RD	SE 14TH ST	5	19	24
BEAVER AVE	MADISON AVE	11	15	26
COURT AVE	JOHNSON CT	12	14	26
DELAWARE AVE	EUCLID AVE	11	17	28
GRAND AVE	6TH AVE	10	12	22
GUTHRIE AVE	E 14TH ST	11	12	23
HUBBELL AVE	UNIVERSITY AVE	5	15	20
INDIANOLA AVE	SE 14TH ST	15	8	23
MAPLE ST	E 15TH ST	9	11	20
MAURY ST	SE 14TH ST	14	15	29
UNIVERSITY AVE	WILLIAMS ST	8	13	21

1994 ACCIDENT LOCATIONS - 10-10-19

		<u>PIA</u>	<u>PDA</u>	<u>TOTAL</u>
ARMY POST RD	FLEUR DR	4	8	12
ARMY POST RD	SOUTH UNION ST	7	11	18
ARMY POST RD	SE 5TH ST	8	8	16
ARMY POST RD	SE 1100 BLOCK	7	11	18
AURORA AVE	E 14TH ST	3	7	10
BEAVER AVE	DOUGLAS AVE	5	13 (1 FATAL)	19
BELL AVE	FLEUR DR	7	8	15
BELL AVE	SE 14TH ST	7	3	10
BLOOMFIELD RD	SE 14TH ST	4	7	11
CENTER ST	2ND AVE	3	12	15
CLARK ST	19TH ST	3	7	10
CLEVELAND AVE	E 14TH ST	3	11	14
CORNELL ST	EUCLID AVE	7	4	11
COURT AVE	E 14TH ST	6	10	16
CROCKER ST	12TH ST	4	7	11
DAY ST	7TH ST	2	8	10
DIXON ST	EUCLID AVE	4	6	10
DOUGLAS AVE	MERLE HAY RD	3	9	12
DOUGLAS AVE	2ND AVE	10	8	18
DOUGLAS AVE	2700 BLOCK	6	8	14
DOUGLAS AVE	50TH ST	3	12	15
EUCLID AVE	M L KING PKWY	4	8	12
EUCLID AVE	OXFORD ST	4	10	14

1994 ACCIDENT LOCATIONS - 10 TO 19

		<u>PIA</u>	<u>PDA</u>	<u>TOTAL</u>
EUCLID AVE	WRIGHT ST	2	8	10
EUCLID AVE	2ND AVE	3	7	10
EUCLID AVE	6TH AVE	6	8	14
EUCLID AVE	E 1300 BLOCK	2	8	10
EUCLID AVE	E 14TH ST	5	10	15
EUCLID AVE	E 25TH ST	7	8	15
EUCLID AVE	E 26TH ST	4	8	12
EUCLID AVE	E 29TH ST	6	5	11
FLEUR DR	GRAND AVE	3	9	12
FLEUR DR	PARK AVE	4	14	18
FLEUR DR	VALLEY DR	6	10	16
FOREST AVE	M L KING PKWY	5	11	16
GRAND AVE	3RD ST	1	14	15
GRAND AVE	5TH AVE	4	10	14
GRAND AVE	7TH ST	4	8	12
GRAND AVE	E 14TH ST	6	8	14
GRAND AVE	E 30TH ST	4	7	11
GRAND AVE	31ST ST	3	11	14
GUTHRIE AVE	HUBBELL AVE	3	8	11
HICKMAN RD	M L KING PKWY	3	15	18
HICKMAN RD	MERLE HAY RD	6	6	12
HIGH ST	7TH ST	8	7	15
HOLCOMB AVE	2ND AVE	3	8	11

1994 ACCIDENT LOCATIONS - 10 TO 19

		<u>_PIA</u>	<u>_PDA</u>	<u>IQIAL</u>
HULL AVE	E 14TH ST	6	8	14
I 235	RIVER BRIDGE	4	12	16
I 235	600 BLOCK	4	10	14
I 235	E 600 BLOCK	4	6	11
		(1 FATAL)		
I 235	E 700 BLOCK	4	8	12
I 235	1300 BLOCK	4	6	10
I 235	N 1400 BLOCK	5	5	10
INDIANOLA AVE	SE 6TH ST	3	10	13
INGERSOLL AVE	M L KING PKWY	7	11	18
INGERSOLL AVE	28TH ST	6	7	13
INGERSOLL AVE	31ST ST	3	7	10
INGERSOLL AVE	42ND ST	2	8	10
LOCUST ST	6TH AVE	3	7	10
LOCUST ST	E 6TH ST	6	7	13
M L KING PKWY	UNIVERSITY AVE	5	7	12
MADISON AVE	E 14TH ST	0	10	10
MCKINLEY AVE	SW 9TH ST	7	6	14
		(1 FATAL)		
MCKINLEY AVE	SE 14TH ST	3	7	10
MERLE HAY RD	URBANDALE AVE	8	9	17
MERLE HAY RD	3000 BLOCK	6	5	11
PENNSYLVANIA AVE	UNIVERSITY AVE	6	10	16
PORTER AVE	SW 9TH ST	8	8	16

1994 ACCIDENT LOCATIONS - 10 TO 19

		<u>PIA</u>	<u>PDA</u>	<u>IQIAL</u>
RAILROAD AVE	SE 14TH ST	3	10	13
SCHOOL ST	3RD ST	5	6	11
SCHOOL ST	6TH AVE	4	9	13
UNIVERSITY AVE	2ND AVE	9	9	19
		(1 FATAL)		
UNIVERSITY AVE	9TH ST	3	9	12
UNIVERSITY AVE	E 9TH ST	7	12	19
UNIVERSITY AVE	E 14TH ST	4	6	10
UNIVERSITY AVE	19TH ST	10	8	18
UNIVERSITY AVE	E 21ST ST	2	17	19
UNIVERSITY AVE	E 23RD ST	3	7	10
UNIVERSITY AVE	E 30TH ST	7	12	19
UNIVERSITY AVE	E 33RD ST	4	6	10
UNIVERSITY AVE	41ST ST	4	6	10
UNIVERSITY AVE	42ND ST	4	12	16
UNIVERSITY AVE	55TH ST	3	11	14
UNKNOWN	UNKNOWN	0	15	15
WALNUT ST	E 6TH ST	7	5	12
WALNUT ST	E 15TH ST	7	10	17
WASHINGTON AVE	E 14TH ST	4	9	13
WATROUS AVE	SW 9TH ST	8	2	10
WATROUS AVE	SE 14TH ST	9	8	17
6TH AVE	1600 BLOCK	2	8	10
SE 14TH ST	3200 BLOCK	6	9	15

ADAMS_AVE

PI	PD	TOTAL	
	2	2	BEAVER AVE
	1	1	36TH ST
	1	1	38TH ST
1		1	4000 BLOCK
1		1	4200 BLOCK
		6	

ANKENY_AVE

PI	PD	TOTAL	
	1	1	HUBBELL AVE
1		1	E 19TH ST
		2	

ARLINGTON_AVE

PI	PD	TOTAL	
	1	1	CLARK ST
1		2	COLLEGE AVE
	1	1	6TH AVE
1		2	1600 BLOCK
	1	1	1700 BLOCK
	1	1	1800 BLOCK
		8	

ALLEN_ST

PI	PD	TOTAL	
1		1	SE 10TH ST
		1	

ALLEY

PI	PD	TOTAL	
8	66	74	ALLEY
		74	

ARMY_POST_RD

PI	PD	TOTAL	
4	8	12	FLEUR DR
4	1	5	INDIANOLA AVE
7	11	18	SOUTH UNION ST
	1	1	SE 100 BLOCK
	1	1	SW 100 BLOCK
	4	4	SE 2ND ST
1		1	SE 200 BLOCK
3	4	7	SW 200 BLOCK
1	1	2	SE 3RD ST
1	2	3	SW 3RD ST
1	1	2	SE 300 BLOCK
	3	3	SW 300 BLOCK
1	2	3	SE 400 BLOCK
1	1	2	SW 400 BLOCK
8	8	16	SE 5TH ST
1	4	5	SW 5TH ST
1		1	SE 500 BLOCK
2	1	3	SW 500 BLOCK
1	2	3	SE 600 BLOCK
2	2	4	SW 600 BLOCK
	1	1	SW 7TH ST
1		1	SE 700 BLOCK
	1	1	SW 700 BLOCK
1		1	SE 800 BLOCK
	1	1	SW 800 BLOCK
8	12	20	SW 9TH ST
	1	1	SW 900 BLOCK
	1	1	SE 1000 BLOCK
1		1	SW 1000 BLOCK
1	1	2	SW 11TH ST
7	11	18	SE 1100 BLOCK
	2	2	SW 1100 BLOCK
	2	2	SW 12TH ST
2	3	5	SE 1200 BLOCK
2	2	4	SW 1200 BLOCK
	1	1	SW 13TH ST
1	1	2	SE 1300 BLOCK
	3	3	SW 1300 BLOCK

ALLISON_AVE

PI	PD	TOTAL	
1	1	2	M L KING PKWY
	2	2	600 BLOCK
1		1	7TH ST
	1	1	1600 BLOCK
		6	

ALPHA_AVE

PI	PD	TOTAL	
	2	2	E 16TH ST
		2	

AMHERST_ST

PI	PD	TOTAL	
1	1	2	EUCLID AVE
	1	1	3400 BLOCK
		2	

AMICK_AVE

PI	PD	TOTAL	
	1	1	BEAVER AVE
		1	

AMOS_AVE

PI	PD	TOTAL	
1	1	2	SW 11TH ST
	1	1	SW 1400 BLOCK
		2	

ARMY POST RD (CONI.)

PI	PD	TOTAL	
5	19	24	SE 14TH ST
4	3	7	SW 14TH ST
1	3	4	SW 1400 BLOCK
1	2	3	SE 1500 BLOCK
	1	1	SW 1500 BLOCK
	3	3	SW 16TH ST
	1	1	SW 1600 BLOCK
	1	1	SW 17TH ST
1	1	2	SW 18TH ST
	3	3	SE 1800 BLOCK
3		3	SW 1800 BLOCK
	1	1	SE 19TH ST
	1	1	SE 2200 BLOCK
	1	1	SW 2300 BLOCK
1		1	SE 2600 BLOCK
	2	2	SW 28TH CT
1	1	2	SW 3000 BLOCK
1		1	SW 3600 BLOCK
2		2	SW 3900 BLOCK
	1	1	SW 4000 BLOCK
	1	1	SW 4100 BLOCK
3	4	7	SW 42ND ST
	2	2	SW 4300 BLOCK
	1	1	SW 4700 BLOCK
	1	1	SW 4900 BLOCK
	1	1	SW 5000 BLOCK
		1	SW 5500 BLOCK
(1 FATAL)			
1		1	SW 5600 BLOCK
	1	1	SW 60TH ST
	1	1	SW 6000 BLOCK
1	1	2	SW 63RD ST
		246	

ASICR ST

PI	PD	TOTAL	
	1	1	100 BLOCK
	1	1	200 BLOCK
		2	

AURORA AVE

PI	PD	TOTAL	
	1	1	BEAVER AVE
	1	1	LOWER BEAVER RD
2	6	8	MERLE HAY RD
	1	1	4TH ST
	1	1	6TH AVE
3	7	10	E 14TH ST
1		1	2300 BLOCK
	1	1	E 28TH ST
	1	1	E 29TH ST
	1	1	3300 BLOCK
	1	1	3800 BLOCK
	1	1	4500 BLOCK
	1	1	4700 BLOCK
	1	1	4800 BLOCK
2		2	4900 BLOCK
	1	1	50TH ST
	1	1	5100 BLOCK
2	2	4	55TH ST
	2	2	5600 BLOCK
1	1	2	5800 BLOCK
	3	3	5900 BLOCK
1		1	6000 BLOCK
1		1	6100 BLOCK
	1	1	6200 BLOCK
		48	

ARTHUR AVE

PI	PD	TOTAL	
	1	1	OXFORD ST
	1	1	SAYLOR RD
	1	1	E 500 BLOCK
	1	1	E 16TH ST
	1	1	E 24TH ST
	1	1	E 2800 BLOCK
		6	

ASHBY AVE

PI	PD	TOTAL	
	1	1	4100 BLOCK
		1	

BANCROFT ST

PI	PD	TOTAL	
3	4	<u>7</u>	SW 9TH ST
		7	

BEAVER AVE

PI	PD	TOTAL	
	2	2	ADAMS AVE
	1	1	AMICK AVE
	1	1	AURORA AVE
1	1	2	CLINTON AVE
5	13	19	DOUGLAS AVE
	(1 FATAL)		
	1	1	FOREST AVE
	7	7	FRANKLIN AVE
4	2	6	HICKMAN RD
	1	1	HOLCOMB AVE
11	15	26	MADISON AVE
	1	1	SANI DR
2	2	4	SHAWNEE AVE
1		1	SHERIDAN AVE
1	3	4	URBANDALE AVE
1	2	3	1500 BLOCK
1	2	3	1700 BLOCK
1		1	1800 BLOCK
	1	1	2000 BLOCK
1		1	2200 BLOCK
	1	1	2400 BLOCK
1		1	2600 BLOCK
	2	2	2700 BLOCK
	2	2	3500 BLOCK
	1	1	3600 BLOCK
	2	2	3700 BLOCK
	1	1	3800 BLOCK
1		1	4000 BLOCK
1	4	5	41ST ST
1		<u>1</u>	4400 BLOCK
		102	

BECKWITH ST

PI	PD	TOTAL	
	2	<u>2</u>	6TH AVE
		2	

BEL-AIRE RD

PI	PD	TOTAL	
	1	1	4600 BLOCK
	1	<u>1</u>	4900 BLOCK
		2	

BELL AVE

PI	PD	TOTAL	
	1	1	CASADY DR
	1	1	DRUID HILL DR
7	8	15	FLEUR DR
	1	1	INDIANOLA AVE
1	1	2	SOUTH UNION ST
	1	1	SW 300 BLOCK
	1	1	SE 400 BLOCK
2	3	5	SW 400 BLOCK
	2	2	SW 500 BLOCK
	3	3	SE 6TH ST
	1	1	SE 9TH ST
3	3	6	SW 9TH ST
	1	1	SE 900 BLOCK
	1	1	SW 900 BLOCK
	1	1	SW 12TH ST
7	3	10	SE 14TH ST
1		1	SW 1800 BLOCK
1		1	SE 1900 BLOCK
	1	1	SW 1900 BLOCK
1		1	SW 23RD ST
	1	1	SW 2500 BLOCK
	1	1	SW 2800 BLOCK
	1	<u>1</u>	SW 30TH ST
		59	

BELMAR DR

PI	PD	TOTAL	
1		1	DOUGLAS AVE
	1	<u>1</u>	3600 BLOCK
		2	

BENNETT AVE

PI	PD	TOTAL	
	1	<u>1</u>	30TH ST
		1	

BIRDLAND DR

PI	PD	TOTAL	
	1	1	SAYLOR RD
	2	2	6TH AVE
	1	<u>1</u>	600 BLOCK
		4	

BLOOMFIELD RD

PI	PD	TOTAL	
4	7	11	SE 14TH ST
1		1	SE 1500 BLOCK
1		<u>1</u>	SE 7500 BLOCK
		13	

BOSTON_AVE

PI	PD	TOTAL	
2		2	M L KING PKWY
3	1	4	MERLE HAY RD
	1	1	2ND AVE
	1	1	600 BLOCK
1		1	2400 BLOCK
		9	

BOULEVARD_PL

PI	PD	TOTAL	
	1	1	4500 BLOCK
		1	

BOWDOIN_ST

PI	PD	TOTAL	
1	1	2	EUCLID AVE
1	1	2	3800 BLOCK
	1	1	3900 BLOCK
		5	

BOYD_ST

PI	PD	TOTAL	
	1	1	DELAWARE AVE
	2	2	E 9TH ST
	1	1	E 14TH ST
	1	1	E 4000 BLOCK
		5	

BRAILLEBORO_AVE

PI	PD	TOTAL	
	1	1	28TH ST
	1	1	29TH ST
1		1	55TH ST
	1	1	56TH ST
		4	

BRIDAL_ROW

PI	PD	TOTAL	
1		1	15TH ST
		1	

BROAD_ST

PI	PD	TOTAL	
1	1	2	SW 800 BLOCK
	1	1	SE 9TH ST
	1	1	SW 9TH ST
		4	

BUCHANAN_ST

PI	PD	TOTAL	
	2	2	JOHNSON CT
	3	3	PENNSYLVANIA AVE
1		1	E 6TH ST
	1	1	E 7TH ST
	3	3	E 800 BLOCK
	2	2	E 13TH ST
1	2	3	E 14TH ST
	1	1	E 1400 BLOCK
		16	

BURLINGTON_TIER

PI	PD	TOTAL	
	1	1	16TH ST
		1	

BURNHAM_AVE

PI	PD	TOTAL	
1		1	SW 10TH ST
1	1	2	SW 11TH ST
	1	1	SW 14TH ST
		4	

C B & Q ST

PI	PD	TOTAL	
1	---	1	SE 30TH ST
		1	

CALIFORNIA DR

PI	PD	TOTAL	
1	1---	2	CHAMBERLAIN DR
		2	

CAMBRIDGE ST

PI	PD	TOTAL	
	3	3	EUCLID AVE
	2	2	3000 BLOCK
	1	1	3400 BLOCK
1	---	1	3700 BLOCK
		7	

CAPITOL AVE

PI	PD	TOTAL	
	1	1	E 14TH CT
	2	2	E 14TH ST
1	3	4	E 15TH ST
	1	1	E 1500 BLOCK
	1	1	E 1600 BLOCK
	2	2	E 17TH ST
	1	1	E 18TH ST
2	2	2	E 19TH ST
	1	1	E 2000 BLOCK
1	1	1	E 21ST ST
1	1	1	E 2200 BLOCK
2	2	2	E 23RD ST
	2	2	E 2300 BLOCK
1	1	2	E 24TH ST
2	2	2	E 25TH ST
	3	3	E 27TH ST
	1	1	E 28TH ST
	1	1	E 2800 BLOCK
	1	1	E 29TH ST
1	---	1	E 30TH ST
		32	

CARPENTER AVE

PI	PD	TOTAL	
1	1	2	M L KING PKWY
	1	1	MERLE HAY RD
	1	1	12TH ST
2	2	2	15TH ST
2	3	5	19TH ST
	1	1	1900 BLOCK
	1	1	21ST ST
	1	1	24TH ST
1	1	1	32ND ST
	1	1	4400 BLOCK
1	---	1	4500 BLOCK
		17	

CARRIE AVE

PI	PD	TOTAL	
1	1	1	SW 12TH ST
1	---	1	SW 1400 BLOCK
		2	

CASADY DR

PI	PD	TOTAL	
	1	1	BELL AVE
1	1	1	1600 BLOCK
1	1	1	1700 BLOCK
1	---	1	1900 BLOCK
		4	

CAULDER AVE

PI	PD	TOTAL	
1	1	1	SW 800 BLOCK
	1	1	SW 9TH ST
1	---	1	SW 13TH ST
		3	

CAULDER CIR

PI	PD	TOTAL	
1	---	1	SE 100 BLOCK
		1	

CENTER_ST

PI	PD	TOTAL	
	2	2	POLK BLVD
3	12	15	2ND AVE
	1	1	3RD ST
	2	2	5TH AVE
	8	8	6TH AVE
1	4	5	7TH ST
	2	2	8TH ST
	1	1	1300 BLOCK
1		1	15TH ST
	2	2	17TH ST
	1	1	18TH ST
	1	1	19TH PL
	3	3	19TH ST
1		1	2800 BLOCK
1		1	2900 BLOCK
	1	1	3000 BLOCK
	2	2	31ST ST
1		1	33RD ST
	1	1	35TH ST
	1	1	37TH ST
1	1	2	42ND ST
	1	1	4200 BLOCK
		55	

CHAFFEE_RD

PI	PD	TOTAL	
1	3	4	6500 BLOCK
		4	

CHAMBERLAIN_DR

PI	PD	TOTAL	
1	1	2	CALIFORNIA DR
	3	3	POLK BLVD
	1	1	4200 BLOCK
	1	1	4300 BLOCK
	1	1	45TH ST
	1	1	4600 BLOCK
		9	

CHAUTAUGUA_PKWY

PI	PD	TOTAL	
1		1	HICKMAN RD
		1	

CHEROKEE_AVE

PI	PD	TOTAL	
2		2	PENNSYLVANIA AVE
		2	

CHERRY_ST

PI	PD	TOTAL	
1		1	5TH AVE
	1	1	600 BLOCK
	1	1	7TH ST
	1	1	SW 8TH ST
	1	1	800 BLOCK
	1	1	9TH ST
		6	

CHESINUI_ST

PI	PD	TOTAL	
1		1	9TH ST
	1	1	10TH ST
		2	

CHEYENNE_CR

PI	PD	TOTAL	
	1	1	SW 30TH ST
		1	

CHICAGO_AVE

PI	PD	TOTAL	
3	1	5	E 27TH ST
		5	(1 FAIAL)
		5	

CLARK_ST

PI	PD	TOTAL	
	1	1	ARLINGTON AVE
1	2	3	M L KING PKWY
1	1	2	OHIO ST
1		1	2ND AVE
	3	3	6TH AVE
	1	1	800 BLOCK
2	4	6	9TH ST
	1	1	900 BLOCK
	1	1	12TH ST
4	1	5	13TH ST
4	1	5	16TH ST
1	1	2	17TH ST
3	7	10	19TH ST
	1	1	2000 BLOCK
	1	1	21ST ST
	1	1	22ND ST
	1	1	26TH ST
1	2	3	30TH ST
	1	1	3100 BLOCK
	1	1	3200 BLOCK
	2	2	33RD ST
	1	1	5900 BLOCK
		53	

CLARKSON AVE

PI	PD	TOTAL	
1	1		M L KING PKWY
1	1		2500 BLOCK
		2	

CLEVELAND AVE

PI	PD	TOTAL	
	2	2	HUTTON ST
	1	1	IDAHO ST
	1	1	PENNSYLVANIA AVE
1	1	2	YORK ST
1	2	3	E 9TH ST
	1	1	E 900 BLOCK
	1	1	E 13TH ST
3	11	14	E 14TH ST
	1	1	E 15TH ST
	2	2	E 1600 BLOCK
	1	1	E 18TH ST
1		1	E 27TH ST
2		2	E 2900 BLOCK
1		1	E 30TH ST
1	1	2	E 33RD ST
		34	

CLIFION AVE

PI	PD	TOTAL	
	1	1	MONONA AVE
2	4	6	SW 7TH ST
	1	1	SW 9TH ST
		8	

CLINION AVE

PI	PD	TOTAL	
1	1	2	BEAVER AVE
1		1	8TH ST
	1	1	9TH ST
	1	1	3900 BLOCK
		5	

COLEFAX AVE

PI	PD	TOTAL	
	1	1	DOUGLAS AVE
	1	1	3900 BLOCK
		2	

COLLEGE AVE

PI	PD	TOTAL	
1	1	2	ARLINGTON AVE
	2	2	M L KING PKWY
1		1	MERLE HAY RD
	1	1	OHIO ST
1	3	4	2ND AVE

COLLEGE AVE (CONI.)

PI	PD	TOTAL	
	2	2	500 BLOCK
3	3	6	6TH AVE
	1	1	800 BLOCK
	2	2	9TH ST
	1	1	10TH ST
	1	1	11TH ST
	1	1	12TH ST
1	1	2	1300 BLOCK
	1	1	1400 BLOCK
	3	3	19TH ST
1	2	3	1900 BLOCK
	1	1	44TH ST
	1	1	45TH ST
1		1	46TH ST
1	1	2	48TH ST
	1	1	56TH ST
		39	

COLUMBIA ST

PI	PD	TOTAL	
	1	1	DOUGLAS AVE
	1	1	EUCLID AVE
1	1	2	HULL AVE
1		1	E 2900 BLOCK
	1	1	E 3600 BLOCK
		6	

COLUMBUS AVE

PI	PD	TOTAL	
	1	1	SW 100 BLOCK
	1	1	SE 2ND CT
1	1	2	SE 2ND ST
		3	

CORNELL ST

PI	PD	TOTAL	
7	4	11	EUCLID AVE
	3	3	HULL AVE
	1	1	OVID AVE
	1	1	E 3800 BLOCK
	1	1	E 4000 BLOCK
		17	

COITAGE GROVE AVE

PI	PD	TOTAL	
	4	4	M L KING PKWY
	1	1	1800 BLOCK
	2	2	19TH PL
2	4	6	19TH ST
1		1	20TH ST
	1	1	2000 BLOCK

COTTAGE GROVE AVE (CONT.)

PI	PD	TOTAL	
	1	1	21ST ST
1		1	23RD ST
	1	1	2300 BLOCK
	1	1	2400 BLOCK
2		3	25TH ST
	1	1	2500 BLOCK
1	2	3	26TH ST
	1	1	2600 BLOCK
	6	6	28TH ST
1	5	6	31ST ST
	1	1	3100 BLOCK
1		1	3700 BLOCK
	1	1	38TH ST
	1	1	3900 BLOCK
	1	1	4100 BLOCK
1	1	2	42ND ST
		46	

COUNTRY CLUB BLVD

PI	PD	TOTAL	
	1	1	INGERSOLL AVE
1		1	600 BLOCK
		2	

COUNTY LINE RD

PI	PD	TOTAL	
	2	2	FLEUR DR
	1	1	SW 800 BLOCK
	1	1	SE 1100 BLOCK
2		2	SE 14TH ST
	1	1	SW 1400 BLOCK
1		1	SE 1600 BLOCK
1		1	SW 1600 BLOCK
	1	1	SW 2000 BLOCK
	1	1	SW 2300 BLOCK
1		1	SW 42ND ST
		12	

COURT AVE

PI	PD	TOTAL	
12	14	26	JOHNSON CT
	1	1	RIVERSIDE DR
2	3	5	1ST ST
	1	1	E 1ST ST
	1	1	E 100 BLOCK
	1	1	2ND AVE
	1	1	E 2ND ST
	1	1	E 200 BLOCK
	4	4	3RD ST
	1	1	E 3RD ST
	5	5	300 BLOCK
1	3	4	E 4TH ST
	3	3	400 BLOCK
	3	3	5TH AVE
	3	3	E 6TH ST
	1	1	E 1200 BLOCK
	1	1	E 1300 BLOCK
	2	2	E 14TH CT
6	10	16	E 14TH ST
	2	2	E 1500 BLOCK
	1	1	E 1600 BLOCK
	1	1	E 17TH ST
	1	1	E 18TH ST
	1	1	E 33RD ST
1		1	E 34TH ST
		87	

COURTLAND DR

PI	PD	TOTAL	
1		1	DAVIS AVE
	1	1	HILLSIDE AVE
	1	1	INDIANOLA AVE
		3	

CREIGHTON AVE

PI	PD	TOTAL	
	1	1	2ND AVE
	1	1	200 BLOCK
		2	

CRESCENT DR

PI	PD	TOTAL	
	1	1	INGERSOLL AVE
		1	

CRESIMOOR DR

PI	PD	TOTAL	
	1	1	4800 BLOCK
		1	

CRESTON AVE

PI	PD	TOTAL	
	1	1	INDIANOLA AVE
	1	1	SE 3RD ST
	1	1	SW 9TH ST
	2	2	SW 12TH ST
	1	1	SE 14TH ST
1		1	SW 14TH ST
	1	1	SE 1800 BLOCK
1		<u>1</u>	SW 63RD ST
		9	

CUMMINS RD

PI	PD	TOTAL	
	1	1	UNKNOWN
1	3	<u>4</u>	SE 14TH ST
		5	

CROCKER ST

PI	PD	TOTAL	
3	4	7	KEOSAUQUA WAY
	2	2	2ND AVE
	1	1	200 BLOCK
	3	3	3RD ST
1		1	5TH AVE
	3	3	6TH AVE
2	3	5	9TH ST
	1	1	11TH ST
4	7	11	12TH ST
	1	1	1600 BLOCK
1	1	2	17TH ST
1	1	2	18TH ST
1		1	1800 BLOCK
	1	1	31ST ST
1	1	2	35TH ST
	1	1	3500 BLOCK
1		1	40TH PL
3	3	6	42ND ST
1		1	4200 BLOCK
	1	<u>1</u>	4300 BLOCK
		53	

CROWN LN

PI	PD	TOTAL	
1		1	5800 BLOCK
2		<u>2</u>	60TH ST
		3	

CUMMINS PKWY

PI	PD	TOTAL	
	2	2	MERLE HAY RD
	1	1	PLEASANT DR
	1	1	UNIVERSITY AVE
1		1	WINDSOR DR
	4	<u>4</u>	1400 BLOCK
		9	

DAGLE DR

PI	PD	TOTAL	
1	1	1	57TH ST
		1	

DAVIS AVE

PI	PD	TOTAL	
1	1	1	COURTLAND DR
	1	1	SW 9TH ST
1	1	1	1000 BLOCK
		3	

DAVISSON RD

PI	PD	TOTAL	
1	1	1	3600 BLOCK
		1	

DAY ST

PI	PD	TOTAL	
1	5	6	M L KING PKWY
1		1	400 BLOCK
2	4	6	6TH AVE
1		1	600 BLOCK
2	8	10	7TH ST
	1	1	8TH ST
1	1	2	9TH ST
	1	1	900 BLOCK
2	3	5	19TH ST
	1	1	2200 BLOCK
		34	

DE WOLF ST

PI	PD	TOTAL	
1	1	1	1300 BLOCK
1	1	1	1700 BLOCK
		2	

DEAN AVE

PI	PD	TOTAL	
1	1	2	REDHEAD RD
	2	2	E 14TH ST
	1	1	E 1400 BLOCK
1	3	4	E 18TH ST
1	1	2	E 1900 BLOCK
1		1	E 2000 BLOCK
1		1	E 2200 BLOCK
	1	1	E 24TH ST
	2	2	E 2400 BLOCK
	1	1	E 25TH ST
	1	1	E 2600 BLOCK
	1	1	E 29TH ST
1		1	E 2900 BLOCK
4	3	7	E 30TH ST
	1	1	E 3000 BLOCK
	1	1	E 3300 BLOCK
	1	1	E 3400 BLOCK
	1	1	E 3600 BLOCK
		31	

DELAWARE AVE

PI	PD	TOTAL	
	1	1	BOYD ST
	1	1	DIXON ST
	2	2	EASTON BLVD
11	17	28	EUCLID AVE
3	6	9	GUTHRIE AVE
	2	2	HULL AVE
	1	1	2100 BLOCK
	1	1	2300 BLOCK
1		1	3300 BLOCK
2	1	3	3400 BLOCK
1		1	3500 BLOCK
1		1	3600 BLOCK
	1	1	3800 BLOCK
	1	1	3900 BLOCK
	1	1	4000 BLOCK
		54	

DES MOINES ST

PI	PD	TOTAL	
1	2	3	HUBBELL AVE
	2	2	PENNSYLVANIA AVE
	1	1	E 4TH ST
1	1	1	E 6TH ST
	3	3	E 9TH ST
	1	1	E 1000 BLOCK
1	1	2	E 13TH ST
3	4	7	E 14TH ST
	1	1	E 1400 BLOCK
	2	2	E 15TH ST
	3	3	E 16TH ST
	1	1	E 1600 BLOCK
	1	1	E 17TH ST
1		1	E 1700 BLOCK
	1	1	E 1800 BLOCK
	1	1	E 19TH ST
	1	1	E 2100 BLOCK
	1	1	E 23RD ST
	1	1	E 2300 BLOCK
	1	1	E 2600 BLOCK
3	3	6	E 27TH ST
	1	1	E 2900 BLOCK
	2	2	E 30TH ST
		44	

DOUGLAS AVE

PI	PD	TOTAL	
5	13	19	BEAVER AVE
	(1 FATAL)		
1		1	BELMAR DR
	1	1	COLFAX AVE
	1	1	COLUMBIA ST
1	4	5	HUBBELL AVE
	1	1	LAWNWOODS DR
	2	2	LAY ST
3	3	6	LOWER BEAVER RD
2	4	6	M L KING PKWY
3	9	12	MERLE HAY RD
1		1	NORTH UNION ST
	2	2	POST ST
1	1	2	SHERMAN BLVD
1		1	WILLIAMS ST
	1	1	WRIGHT ST
	1	1	1ST ST
	1	1	100 BLOCK
10	8	18	2ND AVE
1		1	200 BLOCK
	1	1	E 300 BLOCK
1		1	400 BLOCK
1	4	5	6TH AVE
	1	1	E 7TH ST
1	1	2	E 8TH ST
	1	1	E 800 BLOCK
	1	1	E 900 BLOCK
2		2	10TH ST
	1	1	E 13TH ST
3	1	4	E 1300 BLOCK
	4	4	E 14TH ST
	1	1	E 2400 BLOCK
1	2	2	2500 BLOCK
	2	2	E 2500 BLOCK
	1	1	E 26TH ST
	3	3	2600 BLOCK
	1	1	E 27TH ST
6	8	14	2700 BLOCK
	1	1	E 2700 BLOCK
	2	2	E 28TH ST
1	1	2	E 29TH ST
1		1	2900 BLOCK
	2	2	30TH ST
	1	1	3000 BLOCK
3	2	5	3100 BLOCK
	1	1	3300 BLOCK
1		1	E 3300 BLOCK
	1	1	34TH ST
	1	1	E 3500 BLOCK
1		1	36TH ST
2		2	3700 BLOCK
1	6	7	38TH ST
	4	4	E 38TH ST
2		2	E 3800 BLOCK
		1	E 39TH CT
		(1 FATAL)	

DIEHL AVE

PI	PD	TOTAL	
	2	2	SE 3RD ST
	1	1	SE 4TH ST
	1	1	SE 400 BLOCK
	4	4	SE 8TH ST
1	1	2	SE 14TH ST
	1	1	SE 1600 BLOCK
	1	1	SE 1800 BLOCK
		12	

DIXON ST

PI	PD	TOTAL	
	1	1	DELAWARE AVE
4	6	10	EUCLID AVE
1		1	GUTHRIE AVE
	1	1	HULL AVE
	2	2	MADISON AVE
1	3	4	UNIVERSITY AVE
	2	2	1200 BLOCK
	1	1	1800 BLOCK
		22	

DOUGLAS AVE (CONT.)

PI	PD	TOTAL	
	1	1	3900 BLOCK
	1	1	40TH ST
2		2	4000 BLOCK
	1	1	E 42ND ST
	1	1	E 4200 BLOCK
	1	1	43RD ST
1	1	2	4300 BLOCK
1	3	4	4400 BLOCK
	4	4	4500 BLOCK
2	3	5	4600 BLOCK
	3	3	47TH ST
	2	2	48TH PL
	1	1	4800 BLOCK
	1	1	49TH ST
3	12	15	50TH ST
1	1	2	5000 BLOCK
	1	1	52ND ST
	1	1	5200 BLOCK
	2	2	53RD ST
	1	1	54TH ST
1	1	2	55TH ST
2	2	4	56TH ST
	1	1	5600 BLOCK
	2	2	57TH ST
1		1	5700 BLOCK
1		1	5800 BLOCK
1	5	6	59TH ST
	1	1	61ST ST
1	1	2	62ND ST
1	2	3	6200 BLOCK
		238	

DUNHAM AVE

PI	PD	TOTAL	
	1	1	SE 200 BLOCK
	1	1	SE 3RD ST
	1	1	SE 4TH ST
1		1	SE 6TH ST
		4	

DRAKE PARK AVE

PI	PD	TOTAL	
	1	1	23RD ST
		(1 FATAL)	
	1	1	

DRUID HILL DR

PI	PD	TOTAL	
	1	1	BELL AVE
	1	1	

DURBUQUE AVE

PI	PD	TOTAL	
	2	2	WILLIAMS ST
	1	1	E 33RD ST
	1	1	E 38TH ST
1		1	E 3900 BLOCK
	1	1	E 40TH ST
1	1	2	E 41ST ST
		8	

EAST RIVER DR

PI	PD	TOTAL	
1	---	1	E 600 BLOCK
		1	

ELIZABETH AVE

PI	PD	TOTAL	
1	1	2	HUBBELL AVE
1	---	1	E 22ND ST
		3	

EASTER LAKE DR

PI	PD	TOTAL	
1		1	INDIANOLA AVE
1		1	SE 2800 BLOCK
	1---	1	SE 3400 BLOCK
		3	

ELM ST

PI	PD	TOTAL	
	1	1	SW 2ND ST
1	1	2	SW 3RD ST
	1---	1	SE 5TH ST
		4	

EASTON BLVD

PI	PD	TOTAL	
	2	2	DELAWARE AVE
1	4	5	HUBBELL AVE
3	5	8	N I 235 OFF RAMP
	2	2	SEARLE ST
	1	1	STEWART ST
	1	1	WAYNE ST
	1	1	E 1900 BLOCK
	1	1	E 21ST ST
	1	1	E 23RD ST
1	2	3	E 24TH ST
	5	5	E 2500 BLOCK
	1	1	E 26TH ST
1	3	4	E 27TH ST
	1	1	E 28TH ST
	1	1	E 29TH ST
	2	2	E 2900 BLOCK
1		1	E 30TH CT
1		1	E 3000 BLOCK
	1	1	E 31ST ST
2		2	E 3100 BLOCK
	3	3	E 32ND ST
1		1	E 3200 BLOCK
2	7	9	E 33RD ST
	1	1	E 34TH ST
2	1	3	E 3400 BLOCK
	1	1	E 3500 BLOCK
	1	1	E 3600 BLOCK
	1	1	E 37TH ST
1	1	2	E 38TH ST
	1	1	E 40TH CT
1	1---	2	E 42ND ST
		69	

EMMA AVE

PI	PD	TOTAL	
	1	1	SOUTH UNION ST
4	1	5	SW 9TH ST
	2	2	SW 1200 BLOCK
1	2	3	SE 14TH ST
	1---	1	SW 1400 BLOCK
		12	

EUCLID AVE

PI	PD	TOTAL	
	1	1	AMHERST ST
1	1	2	BOWDOIN ST
	3	3	CAMBRIDGE ST
	1	1	COLUMBIA ST
7	4	11	CORNELL ST
11	17	28	DELAWARE AVE
4	6	10	DIXON ST
1	1	2	HUBBELL AVE
	2	2	S I 235 OFF RAMP
1		1	N I 235 ON RAMP
4	8	12	M L KING PKWY
1	1	2	NORTH UNION ST
4	10	14	OXFORD ST
	3	3	POST ST
1	2	3	RIVER BRIDGE
2	8	10	WRIGHT ST
2	5	7	YORK ST
1	3	4	1ST ST
2	4	6	100 BLOCK
2	2	4	E 100 BLOCK
3	7	10	2ND AVE
1	4	5	200 BLOCK
1		1	3RD ST
1	1	2	300 BLOCK
	1	1	E 400 BLOCK
	2	2	500 BLOCK
6	8	14	6TH AVE
	2	2	600 BLOCK
	1	1	700 BLOCK
	1	1	E 700 BLOCK
2	3	5	8TH ST

EDISON AVE

PI	PD	TOTAL	
1		1	SE 1ST ST
	1	1	SW 100 BLOCK
	2	2	SE 2ND CT
	1---	1	SE 300 BLOCK
		5	

EUCLID AVE (CONT.)

PI	PD	TOTAL	
	2	2	E 8TH ST
2	1	3	E 800 BLOCK
	1	1	9TH ST
1	1	2	900 BLOCK
1	1	2	E 900 BLOCK
1	1	2	1000 BLOCK
3	3	6	11TH ST
	3	3	1100 BLOCK
1	5	6	12TH ST
1	1	2	E 12TH ST
1	2	3	1200 BLOCK
2	2	4	E 1200 BLOCK
1		1	1300 BLOCK
2	8	10	E 1300 BLOCK
2	1	3	14TH ST
5	10	15	E 14TH ST
	1	1	1500 BLOCK
3	2	5	E 1500 BLOCK
3	4	7	16TH ST
	1	1	E 16TH ST
	1	1	1600 BLOCK
1		1	E 1600 BLOCK
	3	3	1700 BLOCK
	1	1	E 1800 BLOCK
1	1	2	1900 BLOCK
1	1	2	E 1900 BLOCK
1	4	5	E 2000 BLOCK
	1	1	E 2100 BLOCK
3	5	8	E 2200 BLOCK
2	5	7	2300 BLOCK
1	2	3	E 2300 BLOCK
	2	2	2400 BLOCK
2		2	E 2400 BLOCK
7	8	15	E 25TH ST
1	1	2	E 2500 BLOCK
4	8	12	E 26TH ST
	2	2	E 2600 BLOCK
	1	1	E 2800 BLOCK
6	5	11	E 29TH ST
	1	1	2900 BLOCK
1	2	3	E 2900 BLOCK
1	1	2	30TH ST
	1	1	3000 BLOCK
2	1	3	E 31ST ST
	1	1	E 3200 BLOCK
1	2	3	E 33RD ST
	1	1	E 3300 BLOCK
	1	1	4500 BLOCK
	1	1	
		346	

EVERGREEN AVE

PI	PD	TOTAL	
1		1	SE 1900 BLOCK
	1	1	SE 2100 BLOCK
1		1	SE 2300 BLOCK
	---	3	

EVANS ST

PI	PD	TOTAL	
	1	1	SW 12TH ST
		1	

FARWELL RD

PI	PD	TOTAL	
1	---	1	2300 BLOCK
		1	

FILMORE ST

PI	PD	TOTAL	
	1---	1	1100 BLOCK
		1	

FINKBINE DR

PI	PD	TOTAL	
	1---	1	100 BLOCK
		1	

ELEMING AVE

PI	PD	TOTAL	
	1	1	LOWER BEAVER RD
1	1---	2	E 14TH ST
		3	

FLEUR DR (CONT.)

PI	PD	TOTAL	
	2	2	2400 BLOCK
3	1	4	2800 BLOCK
	1	1	2900 BLOCK
	1	1	3500 BLOCK
	2	2	3800 BLOCK
	1	1	3900 BLOCK
	1	1	4000 BLOCK
1	1	2	4100 BLOCK
	1	1	4600 BLOCK
	1	1	4700 BLOCK
1		1	4800 BLOCK
	1	1	4900 BLOCK
2	1	3	5100 BLOCK
2		2	5700 BLOCK
	2	2	6100 BLOCK
	1	1	6200 BLOCK
		1	6700 BLOCK
			(1 FATAL)
1		1	7200 BLOCK
1	---	1	7300 BLOCK
		172	

FLEUR DR

PI	PD	TOTAL	
4	8	12	ARMY POST RD
7	8	15	BELL AVE
	2	2	COUNTY LINE RD
3	9	12	GRAND AVE
1		1	HIGHVIEW DR
	1	1	KENYON AVE
	1	1	LELAND AVE
	1	1	LITTELL AVE
2	5	7	LOCUST ST
3	5	8	MCKINLEY AVE
4	14	18	PARK AVE
	3	3	PORTER AVE
2	2	4	RIVER BRIDGE
1	1	2	SOUTHLAWN DR
3	4	7	STANTON AVE
	1	1	THORNTON AVE
6	10	16	VALLEY DR
	1	1	WAKONDA VIEW DR
2	4	6	WATROUS AVE
1	1	2	200 BLOCK
	2	2	300 BLOCK
3	2	5	400 BLOCK
1		1	600 BLOCK
	2	2	800 BLOCK
1	1	2	1000 BLOCK
2	2	4	1600 BLOCK
	1	1	1700 BLOCK
1		1	1800 BLOCK
2		2	2000 BLOCK
1	1	2	2100 BLOCK
1		1	2200 BLOCK

FOREST AVE

PI	PD	TOTAL	
	1	1	BEAVER AVE
	1	1	GERMANIA DR
5	11	16	M L KING PKWY
1	2	3	2ND AVE
	1	1	200 BLOCK
2	2	4	6TH AVE
2		2	7TH ST
	1	1	8TH ST
	2	2	1100 BLOCK
	1	1	12TH ST
1	2	3	13TH ST
	1	1	1400 BLOCK
1		1	1500 BLOCK
1	1	2	16TH ST
	1	1	1700 BLOCK
1		1	1800 BLOCK
1	4	5	19TH ST
	1	1	1900 BLOCK
	1	1	2000 BLOCK
2		2	21ST ST
	1	1	22ND ST
	1	1	2200 BLOCK
	1	1	23RD ST
	1	1	2300 BLOCK
	2	2	24TH ST
2	2	4	25TH ST
	1	1	2500 BLOCK
	1	1	2600 BLOCK
2	1	3	27TH ST
1	2	3	2800 BLOCK

FOREST AVE (CONT.)

PI	PD	TOTAL	
1	1	2	29TH ST
	1	1	2900 BLOCK
1	5	6	30TH ST
	1	1	3000 BLOCK
	1	1	31ST ST
1		1	32ND ST
	1	1	34TH ST
	1	1	3400 BLOCK
1		1	39TH ST
	1	1	3900 BLOCK
3	2	5	41ST ST
1		1	4100 BLOCK
1	1	2	42ND ST
3		3	44TH ST
	2	2	4700 BLOCK
	1	1	48TH ST
		98	

FOREST DR

PI	PD	TOTAL	
	1	1	GRAND AVE
		1	

FOSIER DR

PI	PD	TOTAL	
	1	1	100 BLOCK
		1	

FRANCIS AVE

PI	PD	TOTAL	
	1	1	61ST ST
		1	

FRANKLIN AVE

PI	PD	TOTAL	
	7	7	BEAVER AVE
	1	1	MERLE HAY RD
	1	1	OAKLAND AVE
2	5	7	2ND AVE
	1	1	200 BLOCK
	1	1	500 BLOCK
	3	3	6TH AVE
1	1	2	600 BLOCK
	3	3	700 BLOCK
1	1	2	9TH ST
	1	1	11TH ST
1		1	1700 BLOCK
	1	1	44TH ST
	1	1	4400 BLOCK
1		1	4500 BLOCK
	1	1	47TH ST
	1	1	4700 BLOCK
1	2	3	48TH ST
	1	1	4800 BLOCK
1	1	2	50TH ST
1	1	2	55TH ST
	1	1	62ND ST
1	1	2	63RD ST
		46	

FRAZIER AVE

PI	PD	TOTAL	
	1	1	SW 9TH ST
	1	1	SW 1200 BLOCK
	1	1	SW 14TH ST
	1	1	SW 1500 BLOCK
1		1	SW 18TH ST
		5	

FREMONT ST

PI	PD	TOTAL	
2		2	PENNSYLVANIA AVE
	1	1	E 9TH ST
	2	2	E 12TH ST
	1	1	E 1300 BLOCK
		6	

FULION DR

PI	PD	TOTAL	
	1	1	SW 9TH ST
	1	1	SW 900 BLOCK
		2	

GARDEN_AVE

PI	PD	TOTAL	
1	1	1	4100 BLOCK
		1	

GLENWOOD_CIR

PI	PD	TOTAL	
1	1	1	SE 19TH ST
		1	

GARFIELD_AVE

PI	PD	TOTAL	
	1	1	MCCORMICK ST
	1	1	SEARLE ST
1		1	STEWART ST
1		1	YORK ST
	1	1	E 900 BLOCK
2		2	E 12TH ST
1	1	2	E 13TH ST
3	1	4	E 14TH ST
1	2	3	E 15TH ST
1		1	E 17TH CT
1		1	E 1700 BLOCK
	1	1	E 25TH ST
	1	1	E 2500 BLOCK
	2	2	E 26TH ST
1	1	2	E 27TH ST
	1	1	E 30TH ST
	1	1	E 33RD ST
1		1	E 37TH ST
		27	

GLOVER_AVE

PI	PD	TOTAL	
1	1	1	4000 BLOCK
		1	

GRAND_AVE

PI	PD	TOTAL	
3	9	12	FLEUR DR
	1	1	FOREST DR
1	1	2	KEOSAUQUA WAY
1	5	6	PENNSYLVANIA AVE
	1	1	POLK BLVD
1		1	RIVER BRIDGE
	1	1	TERRACE RD
	2	2	E 1ST ST
	1	1	100 BLOCK
	1	1	E 100 BLOCK
2	3	5	2ND AVE
1	1	2	200 BLOCK
1	14	15	3RD ST
	2	2	300 BLOCK
	6	6	4TH ST
1	1	2	E 4TH ST
	3	3	400 BLOCK
1	1	2	E 400 BLOCK
4	10	14	5TH AVE
2	2	4	E 5TH ST
1	2	3	500 BLOCK
	1	1	E 500 BLOCK
10	12	22	6TH AVE
1	1	2	E 6TH ST
	3	3	E 600 BLOCK
4	8	12	7TH ST
1	2	3	700 BLOCK
	1	1	E 700 BLOCK
2	7	9	8TH ST
1	3	4	800 BLOCK
3	6	9	9TH ST
2	1	3	E 9TH ST
1		1	900 BLOCK
1	6	7	10TH ST
1	2	3	1000 BLOCK
2	3	5	11TH ST
	2	2	12TH ST
1	5	6	E 12TH ST
2		2	1200 BLOCK
1	1	2	13TH ST
1	1	2	E 13TH ST
	1	1	1300 BLOCK
	2	2	14TH ST
6	8	14	E 14TH ST

GEIL_AVE

PI	PD	TOTAL	
1		1	SW 9TH ST
1		1	SW 1100 BLOCK
	1	1	SW 1300 BLOCK
		3	

GERMANIA_DR

PI	PD	TOTAL	
1	1	1	FOREST AVE
		1	

GILLETTE_ST

PI	PD	TOTAL	
1	1	1	16TH ST
		1	

GLENBROOK_DR

PI	PD	TOTAL	
1	1	1	GUTHRIE AVE
		1	

GRAND_AVE_(CONT.)

PI	PD	TOTAL	
1	1	2	1400 BLOCK
	1	1	E 1400 BLOCK
1	1	2	15TH ST
3	5	8	E 15TH ST
	1	1	1500 BLOCK
	1	1	E 1500 BLOCK
1	2	3	16TH ST
1	3	4	E 16TH ST
	1	1	1600 BLOCK
2	2	4	E 1600 BLOCK
5	3	8	17TH ST
3	3	6	E 17TH ST
1	3	4	1700 BLOCK
	5	5	E 1700 BLOCK
1	3	4	18TH ST
	3	3	E 18TH ST
1	1	2	E 1800 BLOCK
3	6	9	19TH ST
1		1	1900 BLOCK
	1	1	E 1900 BLOCK
	1	1	E 20TH CT
1	3	4	E 2000 BLOCK
1	3	4	2100 BLOCK
2		2	E 22ND ST
	1	1	E 2200 BLOCK
2	3	5	E 23RD ST
	1	1	E 2300 BLOCK
	2	2	E 24TH ST
	2	2	E 2400 BLOCK
1	2	3	E 25TH ST
	1	1	2500 BLOCK
1	2	3	E 26TH ST
1	1	2	2600 BLOCK
1		1	27TH ST
1		1	E 27TH ST
1	1	2	2700 BLOCK
1	7	8	28TH ST
	1	1	E 28TH ST
	1	1	29TH ST
	1	1	E 29TH ST
1		1	2900 BLOCK
	1	1	E 2900 BLOCK
4	7	11	E 30TH ST
3	3	6	3000 BLOCK
3	11	14	31ST ST
	1	1	3200 BLOCK
1	5	6	3400 BLOCK
	2	2	35TH ST
	2	2	3500 BLOCK
2	1	3	36TH ST
	2	2	37TH ST
	1	1	3700 BLOCK
1		1	39TH ST
1		1	3900 BLOCK
1		1	40TH ST
1	3	4	42ND ST
	2	2	4200 BLOCK

GRAND_AVE_(CONT.)

PI	PD	TOTAL	
2	1	3	4500 BLOCK
1		1	4600 BLOCK
	1	1	48TH ST
1	1	2	4900 BLOCK
	1	1	5500 BLOCK
3	3	6	56TH ST
	1	1	6000 BLOCK
	1	1	62ND ST
1	3	4	6200 BLOCK
1	5	6	63RD ST
		404	

GRANDVIEW_AVE

PI	PD	TOTAL	
1		1	E 9TH ST
4	3	7	E 14TH ST
	1	1	E 25TH ST
	1	1	E 2600 BLOCK
		10	

GRANGER_AVE

PI	PD	TOTAL	
	1	1	SE 2ND ST
	1	1	SE 200 BLOCK
	1	1	SE 4TH ST
	1	1	SE 700 BLOCK
	1	1	SE 14TH ST
		5	

GRAVIS_AVE

PI	PD	TOTAL	
	1	1	SE 800 BLOCK
		1	

GRAY_ST

PI	PD	TOTAL	
1		1	SE 300 BLOCK
		1	

GUTHRIE_AVE

PI	PD	TOTAL	
3	6	9	DELAWARE AVE
1		1	DIXON ST
	1	1	GLENBROOK DR
3	8	11	HUBBELL AVE
	2	2	N I 235 OFF RAMP
3	2	5	S I 235 OFF RAMP
2		2	SAYLOR RD
1		1	YORK ST
1		1	E 12TH ST
1	1	2	E 1300 BLOCK
11	12	23	E 14TH ST
	1	1	E 1400 BLOCK
1		1	E 15TH ST
1	2	3	E 1500 BLOCK
1	1	2	E 1600 BLOCK
	1	1	E 21ST ST
	3	3	E 2100 BLOCK
	1	1	E 2200 BLOCK
1	4	5	E 23RD ST
	1	1	E 2300 BLOCK
	1	1	E 2400 BLOCK
1	2	3	E 25TH ST

HACKLEY AVE
 PI PD TOTAL
 5 2 7 SW 9TH ST
 2 2 SW 1100 BLOCK
 1 1 SW 1200 BLOCK
 1__1_ SW 13TH ST
 11

HARRIET ST
 PI PD TOTAL
 3 2 5 SE 14TH ST
 1 1 SE 15TH ST
 1__1_ SE 1500 BLOCK
 7

HARRISON AVE
 PI PD TOTAL
 1__1_ 14TH ST
 1

HARI AVE
 PI PD TOTAL
 1 1 SE 200 BLOCK
 1 1__2_ SE 4TH ST
 3

HARLEFORD AVE
 PI PD TOTAL
 2 2 INDIANOLA AVE
 1 1 2 SOUTH UNION ST
 1 1 SE 400 BLOCK
 1 1 SE 500 BLOCK
 1 1 SE 6TH ST
 1 1 SE 8TH ST
 (1 FATAL)
 1 1 SE 1200 BLOCK
 2 2 4 SE 14TH ST
 2 2 SE 1400 BLOCK
 1 1 SE 2000 BLOCK
 1__1_ SE 2700 BLOCK
 17

HARWOOD DR
 PI PD TOTAL
 1 1 POLK BLVD
 1 1 600 BLOCK
 1 1 4200 BLOCK
 3__3_ 50TH ST
 6

HAVENS AVE
 PI PD TOTAL
 1__1_ SW 14TH ST
 1

HENDERSON AVE
 PI PD TOTAL
 2__2_ E 15TH ST
 2

HENRY AVE
 PI PD TOTAL
 1__1_ PARK AVE
 1

HEROLD AVE
 PI PD TOTAL
 1__1_ SW 9TH ST
 1

HICKMAN RD
 PI PD TOTAL
 4 2 6 BEAVER AVE
 1 1 CHAUTAUQUA PKWY
 3 15 18 M L KING PKWY
 6 6 12 MERLE HAY RD
 4 4 PROSPECT RD
 1 2 3 WESTOVER BLVD
 4 5 9 6TH AVE
 1 1 7TH ST
 1 1 800 BLOCK
 3 3 9TH ST
 1 1 2 10TH ST
 1 1 2 1000 BLOCK
 1 1 2 1300 BLOCK
 1 1 16TH ST
 1 1 1700 BLOCK
 3 3 18TH ST
 1 1 1800 BLOCK
 2 2 4 1900 BLOCK
 1 1 2 2200 BLOCK
 2 2 23RD ST
 4 4 2300 BLOCK
 1 1 24TH ST
 2 2 4 2400 BLOCK
 1 1 26TH ST
 1 1 2900 BLOCK
 2 2 4 30TH ST
 2 2 4 34TH ST
 2 2 4200 BLOCK
 3 2 5 44TH ST
 1 1 2 4400 BLOCK
 1 1 2 46TH ST
 1 2 3 47TH ST

HICKMAN RD (CONT.)

PI	PD	TOTAL	
	1	1	4700 BLOCK
1	2	3	48TH ST
1		1	49TH PL
	1	1	49TH ST
1	1	2	4900 BLOCK
3	3	6	50TH ST
1	1	2	52ND ST
	1	1	55TH ST
1		1	56TH ST
2	3	5	57TH ST
1	4	5	5700 BLOCK
1		1	58TH ST
	1	1	5800 BLOCK
2	2	4	59TH ST
	1	1	5900 BLOCK
	1	1	6000 BLOCK
2	1	3	61ST ST
	2	2	6100 BLOCK
1	3	4	62ND ST
3	3	6	6200 BLOCK
2	5	7	63RD ST
1	2	3	6300 BLOCK
1		1	6500 BLOCK
		173	

HILLSIDE AVE

PI	PD	TOTAL	
	1	1	COURTLAND DR
1		1	INDIANOLA AVE
	1	1	SE 1ST ST
		3	

HOLCOMB AVE

PI	PD	TOTAL	
	1	1	BEAVER AVE
1		1	MERLE HAY RD
1		1	OXFORD ST
2	2	4	SAYLOR RD
3	8	11	2ND AVE
1		1	200 BLOCK
	6	6	6TH AVE
	1	1	2500 BLOCK
	1	1	30TH ST
	1	1	36TH ST
	1	1	3800 BLOCK
1		1	40TH PL
	2	2	6600 BLOCK
		32	

HUBBELL AVE

PI	PD	TOTAL	
	1	1	ANKENY AVE
1	2	3	DES MOINES ST
1	4	5	DOUGLAS AVE
1	4	5	EASTON BLVD
1	1	2	ELIZABETH AVE
1	1	2	EUCLID AVE
3	8	11	GUTHRIE AVE
	1	1	JOHN PATTERSON RD
	1	1	SEARLE ST
	1	1	TIFFIN AVE
5	15	20	UNIVERSITY AVE
3	2	5	E 1800 BLOCK
1	2	3	E 19TH ST
	2	2	E 1900 BLOCK
1	2	3	E 2000 BLOCK
3	1	4	E 21ST ST
	2	2	E 2100 BLOCK
1		1	E 22ND ST
	4	4	E 2200 BLOCK
	1	1	E 23RD ST
1	2	3	E 2300 BLOCK
3		3	E 24TH ST
	2	2	E 2400 BLOCK
1	3	4	E 2500 BLOCK
2	3	5	E 2600 BLOCK
	1	1	E 27TH ST
1	3	5	E 2700 BLOCK
			(1 FATAL)
1		1	E 28TH ST
2	5	7	E 29TH ST

HIGH ST

PI	PD	TOTAL	
2	4	6	M L KING PKWY
	4	4	6TH AVE
8	7	15	7TH ST
3	3	6	8TH ST
1	3	4	9TH ST
	1	1	900 BLOCK
	1	1	10TH ST
	2	2	1100 BLOCK
	1	1	12TH ST
	1	1	1200 BLOCK
	1	1	13TH ST
	1	1	1300 BLOCK
	1	1	1400 BLOCK
	4	4	15TH ST
1	4	5	17TH ST
1		1	1900 BLOCK
	1	1	22ND ST
1	2	3	29TH ST
		58	

HIGHVIEW DR

PI	PD	TOTAL	
1		1	FLEUR DR
		1	

HUBBELL AVE (CONT.)

PI	PD	TOTAL	
3	4	7	E 33RD ST
	1	1	E 3300 BLOCK
	1	1	E 35TH ST
	4	4	E 3500 BLOCK
1	2	3	E 37TH ST
2	5	7	E 3700 BLOCK
2	5	7	E 38TH ST
1	2	3	E 3800 BLOCK
	1	1	E 3900 BLOCK
1	2	3	E 4000 BLOCK
1	2	3	E 4100 BLOCK
1	2	3	E 42ND ST
4	2	6	E 4200 BLOCK
		157	

HUGHES AVE

PI	PD	TOTAL	
	1	1	SE 8TH ST
	2	2	SE 22ND ST
		3	

HULL AVE

PI	PD	TOTAL	
1	1	2	COLUMBIA ST
	3	3	CORNELL ST
	2	2	DELAWARE AVE
	1	1	DIXON ST
1		1	OXFORD ST
1	1	2	SAMPSON ST
1	1	2	YORK ST
	5	5	2ND AVE
	1	1	E 200 BLOCK
	1	1	E 700 BLOCK
	1	1	E 8TH ST
	1	1	E 9TH ST
6	8	14	E 14TH ST
	2	2	E 1400 BLOCK
	2	2	E 1500 BLOCK
	1	1	E 1700 BLOCK
1	1	2	E 1800 BLOCK
1	1	3	E 1900 BLOCK
			(1 FATAL)
4	1	5	E 37TH ST
1		1	E 38TH ST
	1	1	E 42ND ST
		53	

HUTTON ST

PI	PD	TOTAL	
	2	2	CLEVELAND AVE
1	2	3	UNIVERSITY AVE
		5	

I-235

PI	PD	TOTAL	
4	12	16	RIVER BRIDGE
1		1	UNKNOWN
	4	4	100 BLOCK
1		1	E 100 BLOCK
2	3	5	200 BLOCK
	4	5	300 BLOCK
(1 FATAL)			
	2	2	E 300 BLOCK
1	3	4	500 BLOCK
	1	1	E 6TH ST
4	10	14	600 BLOCK
4	6	11	E 600 BLOCK
(1 FATAL)			
2	7	9	700 BLOCK
4	8	12	E 700 BLOCK
	2	2	800 BLOCK
	5	5	900 BLOCK
	4	4	1000 BLOCK
	2	2	E 1000 BLOCK
1	1	2	1100 BLOCK
	1	1	E 1100 BLOCK
2	4	6	1200 BLOCK
4	5	9	E 1200 BLOCK
4	6	10	1300 BLOCK
2	4	6	E 1300 BLOCK
1	1	2	E 14TH ST
2	3	5	1400 BLOCK
2	4	6	E 1400 BLOCK
5	5	10	N 1400 BLOCK
	2	2	1500 BLOCK
4	3	7	E 1500 BLOCK
	2	2	1600 BLOCK
1	1	2	E 1600 BLOCK
1	3	5	1700 BLOCK
(1 FATAL)			
1	5	6	1800 BLOCK
2	7	9	E 1800 BLOCK
3	4	7	1900 BLOCK
	2	2	E 1900 BLOCK
2	2	4	2000 BLOCK
1		1	E 2000 BLOCK
	1	1	N 2000 BLOCK
1		1	2100 BLOCK
3	3	6	2200 BLOCK
	1	1	N 2200 BLOCK
	1	1	2300 BLOCK
1		1	E 2300 BLOCK
3	4	7	N 2300 BLOCK
	1	1	N 2600 BLOCK
1	2	3	2700 BLOCK
1	4	5	2800 BLOCK
	1	1	2900 BLOCK
	1	1	N 2900 BLOCK
1	2	3	3000 BLOCK
1	2	3	N 3000 BLOCK
	5	5	3100 BLOCK

I-235 (CONT.)

PI	PD	TOTAL	
	1	1	3200 BLOCK
2		2	3300 BLOCK
1	1	2	N 3300 BLOCK
	3	3	3400 BLOCK
2	5	7	3500 BLOCK
	2	2	3600 BLOCK
	1	1	3800 BLOCK
	1	1	3900 BLOCK
	4	4	4000 BLOCK
2	2	4	4100 BLOCK
4	4	8	4200 BLOCK
	1	1	E 4200 BLOCK
	4	4	4300 BLOCK
	2	2	4400 BLOCK
1	1	2	4500 BLOCK
	1	1	4600 BLOCK
1		1	E 4600 BLOCK
1	7	8	4700 BLOCK
	1	1	4800 BLOCK
	3	3	5000 BLOCK
	1	1	5200 BLOCK
1		1	5400 BLOCK
1	3	4	5500 BLOCK
3	3	6	5600 BLOCK
	2	2	5700 BLOCK
1		1	5900 BLOCK
	2	2	6000 BLOCK
	2	2	6100 BLOCK
2	5	7	6200 BLOCK
	1	1	63RD ST
1	2	3	6300 BLOCK
			330

E I 235 OFF RAMP

PI	PD	TOTAL	
	1	1	KEOSAUQUA WAY
	2	2	PENNSYLVANIA AVE
	1	1	7TH ST
	5	5	E 14TH ST
	1	1	E 15TH ST
1	2	3	35TH ST
	1	1	42ND ST
	2	2	63RD ST
			16

N I 235 OFF RAMP

PI	PD	TOTAL	
3	5	8	EASTON BLVD
	2	2	GUTHRIE AVE
			10

S I 235 OFF RAMP

PI	PD	TOTAL	
	2	2	EUCLID AVE
3	2	5	GUTHRIE AVE
		7	

W I 235 OFF RAMP

PI	PD	TOTAL	
	1	1	KEOSAUQUA WAY
	2	2	31ST ST
	2	2	63RD ST
		5	

E I 235 ON RAMP

PI	PD	TOTAL	
	2	2	63RD ST
		4	

N I 235 ON RAMP

PI	PD	TOTAL	
	1	1	EUCLID AVE
		1	

W I 235 ON RAMP

PI	PD	TOTAL	
	1	1	E 6TH ST
		2	

IDAHO ST

PI	PD	TOTAL	
	1	1	CLEVELAND AVE
1	1	2	1300 BLOCK
		2	

ILLINOIS ST

PI	PD	TOTAL	
	2	4	UNIVERSITY AVE
	1	1	1000 BLOCK
	1	1	1200 BLOCK
		8	

INDIANA AVE

PI	PD	TOTAL	
	1	1	2ND AVE
1	1	2	5TH AVE
	2	2	6TH AVE
	1	1	7TH ST
	1	1	800 BLOCK
1	1	2	9TH ST
		8	

INDIANOLA AVE

PI	PD	TOTAL	
4	1	5	ARMY POST RD
	1	1	BELL AVE
	1	1	COURTLAND DR
	1	1	CRESTON AVE
1	1	2	EASTER LAKE DR
2	2	4	HARTFORD AVE
1	1	2	HILLSIDE AVE
	1	1	KIRKWOOD AVE
	1	1	LELAND AVE
1	1	2	MARION ST
	1	1	MCKINLEY AVE
	1	1	OLINDA AVE
1	3	4	PARK AVE
1	1	2	PIONEER RD
	1	1	PLEASANTVIEW DR
	2	2	SE 1ST ST
	2	2	SW 1ST ST
1	1	2	SW 100 BLOCK
	2	2	SE 200 BLOCK
	2	2	SE 5TH ST
3	10	13	SE 6TH ST
	1	1	SE 7TH ST
2	2	4	SW 7TH ST
1	2	3	SE 8TH ST
	1	1	SE 9TH ST
15	8	23	SE 14TH ST
1	1	2	SE 2300 BLOCK
1	1	2	SE 2400 BLOCK
	1	1	SE 3000 BLOCK
1	1	2	SE 3100 BLOCK
	1	1	SE 3300 BLOCK
1	2	3	SE 3400 BLOCK
	1	1	SE 3500 BLOCK
	1	1	SE 3600 BLOCK
1	1	2	SE 4500 BLOCK
1	1	2	SE 4800 BLOCK
1	1	2	SE 4900 BLOCK
1	1	2	SE 5000 BLOCK
1	1	2	SE 5100 BLOCK
	1	1	SE 5200 BLOCK
			(1 FATAL)
	1	1	SE 6300 BLOCK
	1	1	SE 7000 BLOCK
		95	

INGERSOLL_AVE

PI	PD	TOTAL	
	1	1	COUNTRY CLUB BLVD
	1	1	CRESCENT DR
7	11	18	M L KING PKWY
2	1	3	POLK BLVD
	1	1	UNKNOWN
	3	3	17TH ST
3	1	4	18TH ST
	2	2	19TH ST
1	2	3	1900 BLOCK
	5	5	2200 BLOCK
	1	1	2300 BLOCK
	3	3	24TH ST
1	1	2	2400 BLOCK
1	3	4	2500 BLOCK
1	1	2	2600 BLOCK
2	3	5	2700 BLOCK
6	7	13	28TH ST
2	3	5	2800 BLOCK
1	4	5	29TH ST
	3	3	2900 BLOCK
	2	2	3000 BLOCK
3	7	10	31ST ST
	1	1	3100 BLOCK
	1	1	3200 BLOCK
1	2	3	3300 BLOCK
1		1	34TH ST
	1	1	3400 BLOCK
3	4	7	35TH ST
1		1	36TH ST
	2	2	37TH ST
	2	2	3700 BLOCK
	1	1	38TH ST
	1	1	3900 BLOCK
2	8	10	42ND ST
	1	1	4200 BLOCK
	1	1	44TH ST
	1	1	4800 BLOCK
	1	1	5000 BLOCK
	1	1	56TH ST
1		<u>1</u>	59TH ST
		133	

IOLA_AVE

PI	PD	TOTAL	
	1	1	31ST ST
	<u>1</u>	<u>1</u>	35TH ST
		2	

J

JACKSON_AVE

PI	PD	TOTAL	
1		1	SOUTH UNION ST
	1	1	SE 1ST ST
1		1	SE 6TH ST
		3	

JOHNSON_ST

PI	PD	TOTAL	
	2	2	SW 9TH ST
	1	1	SW 1100 BLOCK
1		1	SW 16TH ST
		4	

JARVIS_ST

PI	PD	TOTAL	
	1	1	SW 9TH ST
		1	

JORDAN_DR

PI	PD	TOTAL	
1	1	2	SE 5TH ST
		2	

JEFFERSON_AVE

PI	PD	TOTAL	
	1	1	SEARLE ST
	2	2	7TH ST
	1	1	9TH ST
	1	1	E 12TH ST
	1	1	E 1200 BLOCK
	1	1	13TH ST
	2	2	1300 BLOCK
1	1	2	E 14TH ST
	4	4	16TH ST
	1	1	1800 BLOCK
	1	1	E 24TH ST
	1	1	E 2900 BLOCK
		18	

JOHN_LYNDE_RD

PI	PD	TOTAL	
	1	1	4100 BLOCK
		1	

JOHN_PATTERSON_RD

PI	PD	TOTAL	
	1	1	HUBBELL AVE
2	2	4	E 27TH ST
	1	1	E 3100 BLOCK
		6	

JOHNSON_CT

PI	PD	TOTAL	
	2	2	BUCHANAN ST
12	14	26	COURT AVE
1	2	3	WALKER ST
	1	1	E 100 BLOCK
1		1	E 200 BLOCK
	1	1	E 900 BLOCK
	1	1	SE 14TH ST
		35	

KASSON_ST

PI	PD	TOTAL	
	1	1	WALNUT ST
		1	

KENYON_AVE

PI	PD	TOTAL	
	1	1	FLEUR DR
3		3	SOUTH UNION ST
	1	1	SE 200 BLOCK
	1	1	SE 300 BLOCK
	3	3	SE 5TH ST
	1	1	SE 6TH ST
1	3	4	SW 9TH ST
	1	1	SW 1000 BLOCK
5	2	7	SE 14TH ST
1		1	SW 14TH ST
		23	

KECSAUGUA_WAY

PI	PD	TOTAL	
3	4	7	CROCKER ST
1	1	2	GRAND AVE
	1	1	E I 235 OFF RAMP
	1	1	W I 235 OFF RAMP
1	2	3	OAKRIDGE DR
1		1	UNIVERSITY AVE
1	1	2	2ND AVE
1		1	3RD ST
	1	1	500 BLOCK
	1	1	600 BLOCK
	2	2	7TH ST
	3	3	8TH ST
1		1	800 BLOCK
1	1	2	9TH ST
	2	2	11TH ST
5	3	8	12TH ST
1	2	3	1200 BLOCK
	1	1	1300 BLOCK
2	4	6	1400 BLOCK
	1	1	1600 BLOCK
(1 FATAL)			
1		1	19TH ST
		50	

KING_AVE

PI	PD	TOTAL	
	2	2	SE 14TH ST
	2	2	SE 1400 BLOCK
1		1	SE 1500 BLOCK
	1	1	SE 1900 BLOCK
	1	1	SE 20TH ST
1		1	SE 2000 BLOCK
	2	2	SE 2100 BLOCK
		10	

KINGMAN_BLV

PI	PD	TOTAL	
	1	1	KINGMAN CR
	3	3	POLK BLVD
1		1	24TH ST
	1	1	25TH ST
2	1	3	2600 BLOCK
	4	4	28TH ST
	1	1	2900 BLOCK
3	2	5	31ST ST
	1	1	3200 BLOCK
1	2	3	35TH ST
	1	1	37TH ST
	1	1	3900 BLOCK
1	3	4	42ND ST
	1	1	58TH ST
		30	

KINGMAN_CR

PI	PD	TOTAL	
	1	1	KINGMAN BLVD
		1	

KINSEY_AVE

PI	PD	TOTAL	
1		1	E 27TH CT
	1	1	E 2800 BLOCK
1		1	E 30TH ST
	1	1	E 3000 BLOCK
	2	2	E 33RD ST
	1	1	E 3700 BLOCK
		7	

KIRKWOOD_AVE

PI	PD	TOTAL	
	1	1	INDIANOLA AVE
	2	2	SOUTH UNION ST
1		1	SW 9TH ST
	1	1	SW 19TH ST
		5	

LACONA_AVE

PI	PD	TOTAL	
	1	1	SW 200 BLOCK
1		1	SE 6TH ST
1	---	1	SE 14TH ST
		3	

LALLY_ST

PI	PD	TOTAL	
	1	1	SE 200 BLOCK
	1	1	SE 4TH ST
1	2	3	SW 7TH ST
		5	

LARNARD_DR

PI	PD	TOTAL	
	1	1	1800 BLOCK
		1	

LAUREL_ST

PI	PD	TOTAL	
3		3	2ND AVE
	1	1	4TH ST
	1	1	400 BLOCK
	2	2	5TH AVE
1		1	6TH AVE
1	2	3	600 BLOCK
	5	5	7TH ST
	1	1	13TH ST
		17	

LAWNWOODS_DR

PI	PD	TOTAL	
	1	1	DOUGLAS AVE
1	---	1	SENECA AVE
		2	

LAY_ST

PI	PD	TOTAL	
	2	2	DOUGLAS AVE
1		1	MADISON AVE
	1	1	E 2200 BLOCK
		4	

LEACH_AVE

PI	PD	TOTAL	
1		1	SOUTH UNION ST
1		1	SE 200 BLOCK
1		1	SW 3RD ST
1		1	SE 5TH ST
	1	1	SW 7TH ST
1		1	SW 9TH ST
	1	1	SE 1600 BLOCK
		7	

LEADD_AVE

PI	PD	TOTAL	
3	1	4	30TH ST
1	---	1	3200 BLOCK
		5	

LELAND_AVE

PI	PD	TOTAL	
	1	1	FLEUR DR
	1	1	INDIANCLA AVE
	1	1	SE 2ND ST
1		1	SW 2ND ST
1		1	SE 4TH ST
	1	1	SW 5TH ST
1	1	2	SW 500 BLOCK
3	1	4	SW 9TH ST
2	2	4	SW 14TH ST
	1	1	SW 63RD ST
		17	

LEWIS_AVE

PI	PD	TOTAL	
4		4	SW 9TH ST
	1	1	SW 1300 BLOCK
		5	

LINCOLN_AVE

PI	PD	TOTAL	
2	2	4	M L KING PKWY
1		1	1900 BLOCK
	1	1	2200 BLOCK
1		1	26TH ST
	1	1	27TH ST
	1	1	5700 BLOCK
		9	

LINCOLN_PLACE_DR

PI	PD	TOTAL	
1		1	TERRACE DR
	1	1	4100 BLOCK
		2	

LINDEN LN

PI	PD	TOTAL	
1	1	1	SW 14TH ST
		1	

LINDLAVISTA WAY

PI	PD	TOTAL	
1	1	1	LOWER BEAVER RD
1	1	2	3400 BLOCK

LITTELL AVE

PI	PD	TOTAL	
1	1	1	FLEUR DR

LIVINGSTON AVE

PI	PD	TOTAL	
1	1	1	SE 500 BLOCK
1	2	3	SE 6TH ST
		4	

LOCUST ST

PI	PD	TOTAL	
2	5	7	FLEUR DR
	1	1	UNKNOWN
1	2	3	E 1ST ST
	2	2	100 BLOCK
2	5	7	E 100 BLOCK
4	5	9	2ND AVE
	1	1	E 2ND ST
	1	1	200 BLOCK
4	3	7	3RD ST
	3	3	300 BLOCK
	2	2	4TH ST
3	3	6	E 4TH ST
1	2	3	400 BLOCK
1	1	2	E 5TH ST
3	7	10	6TH AVE
6	7	13	E 6TH ST
	1	1	600 BLOCK
	6	6	7TH ST
1	3	4	E 7TH ST
	3	3	8TH ST
4	4	9	9TH ST
(1	FATAL)		
	1	1	900 BLOCK
	2	2	10TH ST
	1	1	1000 BLOCK
1	2	3	11TH ST
2	1	3	12TH ST
	1	1	1200 BLOCK
3	2	5	13TH ST
	2	2	1300 BLOCK

LOCUST ST (CONT.)

PI	PD	TOTAL	
	4	4	14TH ST
	2	2	1400 BLOCK
2	2	4	15TH ST
1	7	8	16TH ST
1	5	6	17TH ST
1	1	1	18TH ST
		143	

LOGAN AVE

PI	PD	TOTAL	
	1	1	E 2300 BLOCK
	1	1	E 2600 BLOCK
	1	1	E 2700 BLOCK
1	1	2	E 30TH ST
	1	1	E 3000 BLOCK
	1	1	E 31ST ST
		7	

LOOMIS AVE

PI	PD	TOTAL	
1	3	4	SW 9TH ST
	2	2	SW 1000 BLOCK
	1	1	SW 1200 BLOCK
		7	

LOWER BEAVER RD

PI	PD	TOTAL	
	1	1	AURORA AVE
3	3	6	DOUGLAS AVE
	1	1	FLEMING AVE
	1	1	LINDLAVISTA WAY
1		1	MADISON AVE
1	1	2	SENECA AVE
	1	1	VILURA PKWY
	1	1	3800 BLOCK
	1	1	4000 BLOCK
1		1	4500 BLOCK
	1	1	5100 BLOCK
		17	

LYNDALE ST

PI	PD	TOTAL	
	1	1	5100 BLOCK
		1	

LYNN ST

PI	PD	TOTAL	
	1	1	1600 BLOCK
		1	

LYNNER_DB

PI	PD	TOTAL	
	1	1	2000 BLOCK
1		1	2700 BLOCK
	1	1	3900 BLOCK
		3	

LYON_ST

PI	PD	TOTAL	
1	6	7	PENNSYLVANIA AVE
	1	1	E 500 BLOCK
	3	3	E 6TH ST
	1	1	E 800 BLOCK
1	2	3	E 9TH ST
1	7	8	E 14TH ST
	1	1	E 1400 BLOCK
1	4	5	E 15TH ST
	1	1	E 1500 BLOCK
	2	2	E 1600 BLOCK
1		1	E 17TH ST
	1	1	E 20TH CT
1	1	2	E 23RD ST
	1	1	E 2400 BLOCK
2	2	4	E 27TH ST
	2	2	E 28TH ST
	1	1	E 2800 BLOCK
	1	1	E 30TH ST
		45	

M L KING PKWY

PI	PD	TOTAL	
1	1	2	ALLISON AVE
2		2	BOSTON AVE
1	1	2	CARPENTER AVE
1	2	3	CLARK ST
	1	1	CLARKSON AVE
	2	2	COLLEGE AVE
	4	4	COTTAGE GROVE AVE
1	5	6	DAY ST
2	4	6	DOUGLAS AVE
4	8	12	EUCLID AVE
5	11	16	FOREST AVE
3	15	18	HICKMAN RD
2	4	6	HIGH ST
7	11	18	INGERSOLL AVE
2	2	4	LINCOLN AVE
	1	1	MADISON AVE
	1	1	MONDAMIN AVE
	1	1	OLIVE ST
	3	3	PAYNE RD
1		1	PLEASANT ST
	2	2	POST ST
1		1	PROSPECT RD
	1	1	SCHOOL ST
5	7	12	UNIVERSITY AVE
1	5	6	URBANDALE AVE
3	2	5	WASHINGTON AVE
2	3	5	WOODLAND AVE
	1	1	500 BLOCK
1		1	600 BLOCK
1	2	3	700 BLOCK
	1	1	800 BLOCK
1	1	2	900 BLOCK
	1	1	1000 BLOCK
1		1	1100 BLOCK
	1	1	1200 BLOCK
1		1	1300 BLOCK
	3	3	1400 BLOCK
1		1	1500 BLOCK
	1	1	1600 BLOCK
1		1	1700 BLOCK
	1	1	1800 BLOCK
	1	1	1900 BLOCK
2	2	4	2000 BLOCK
1		1	2100 BLOCK
	2	2	2200 BLOCK
4	2	6	2300 BLOCK
	2	2	2400 BLOCK
	1	1	2500 BLOCK
	1	1	2600 BLOCK
1	1	2	2700 BLOCK
1		1	2900 BLOCK
	2	2	3200 BLOCK
5	2	7	3300 BLOCK
1	1	2	3400 BLOCK
	1	1	3600 BLOCK
	1	1	3700 BLOCK

M L KING PKWY (CONT.)

PI	PD	TOTAL	
	2	2	3800 BLOCK
	1	1	5000 BLOCK
		197	

M I A LN

PI	PD	TOTAL	
1		1	SW 9TH ST
		1	

MADISON AVE

PI	PD	TOTAL	
11	15	26	BEAVER AVE
	2	2	DIXON ST
1		1	LAY ST
1		1	LOWER BEAVER RD
	1	1	M L KING PKWY
	3	3	MERLE HAY RD
	1	1	NORTH UNION ST
	1	1	1ST ST
	1	1	100 BLOCK
6	1	7	2ND AVE
	1	1	3RD ST
2	3	5	6TH AVE
	2	2	E 700 BLOCK
1		1	8TH ST
1		1	9TH ST
1		1	900 BLOCK
1		1	10TH ST
	1	1	E 10TH ST
1		1	11TH PL
	10	10	E 14TH ST
	1	1	1400 BLOCK
1		1	E 16TH ST
	1	1	E 1600 BLOCK
	1	1	E 2400 BLOCK
	1	1	E 25TH ST
	1	1	2600 BLOCK
	1	1	30TH ST
	1	1	3100 BLOCK
	1	1	3300 BLOCK
1		1	36TH ST
1	1	2	39TH ST
	1	1	43RD ST
1		1	4500 BLOCK
	3	3	50TH ST
	1	1	5200 BLOCK
	1	1	53RD ST
3		3	55TH ST
	1	1	57TH ST
		91	

MAHASKA_AVE

PI	PD	TOTAL	
	3	3	E 32ND ST
1	<u>1</u>	<u>4</u>	E 33RD ST

MAINE_ST

PI	PD	TOTAL	
	<u>1</u>	<u>1</u>	UNIVERSITY AVE
	1		

MAISH_AVE

PI	PD	TOTAL	
	<u>1</u>	<u>1</u>	SW 9TH ST
	1		

MANN_AVE

PI	PD	TOTAL	
	<u>1</u>	<u>1</u>	30TH ST
	1		

MANSEFIELD_DR

PI	PD	TOTAL	
	<u>1</u>	<u>1</u>	3000 BLOCK
	1		

MAPLE_ST

PI	PD	TOTAL	
	2	2	E 12TH ST
	2	2	E 14TH ST
9	11	20	E 15TH ST
	1	1	E 18TH ST
	1	1	E 2200 BLOCK
	1	1	E 23RD ST
	1	1	E 2300 BLOCK
	1	1	E 25TH ST
	1	1	E 26TH ST
	1	1	E 27TH ST
	<u>1</u>	<u>1</u>	E 2700 BLOCK
		32	

MARION_ST

PI	PD	TOTAL	
1	1	2	INDIANOLA AVE
	1	1	SE 300 BLOCK
1	<u>1</u>	<u>4</u>	SW 9TH ST
		4	

MARKET_ST

PI	PD	TOTAL	
	1	1	SE 4TH ST
	1	1	SE 5TH ST
1	1	2	SE 8TH ST
	<u>1</u>	<u>4</u>	SE 2300 BLOCK
		4	

MARY_AVE

PI	PD	TOTAL	
	<u>1</u>	<u>1</u>	9TH ST
	1		

MATERN_AVE

PI	PD	TOTAL	
	1	1	WILLIAMS ST
1	1	2	E 12TH ST
	1	1	E 13TH ST
	1	1	E 14TH ST
	1	1	E 18TH ST
	1	1	E 38TH ST
1	<u>1</u>	<u>2</u>	E 4000 BLOCK
		9	

MAURY_ST

PI	PD	TOTAL	
1	3	4	SE 6TH ST
1		1	SE 7TH ST
1	1	2	SE 9TH ST
	1	1	SE 10TH ST
	1	1	SE 1300 BLOCK
14	15	29	SE 14TH ST
	2	2	SE 1400 BLOCK
3	1	4	SE 15TH ST
	1	1	SE 1600 BLOCK
2	3	5	SE 1700 BLOCK
	2	2	SE 18TH ST
1	6	7	SE 1800 BLOCK
	1	1	SE 20TH ST
	1	1	SE 2000 BLOCK
	1	1	SE 21ST ST
1	1	2	SE 2100 BLOCK
1		1	SE 2300 BLOCK
	4	4	SE 25TH CT
	1	1	SE 2800 BLOCK
1	1	2	SE 2900 BLOCK
1	<u>1</u>	<u>2</u>	SE 30TH ST
		74	

MAXWELTON_DR

PI	PD	TOTAL	
	1	1	SW 2ND ST
1	<u>1</u>	<u>2</u>	SW 5TH ST
		2	

MCCORMICK_ST

PI	PD	TOTAL	
	1	1	GARFIELD AVE
	1	1	UNIVERSITY AVE
	1	1	WASHINGTON AVE
1	---	1	1500 BLOCK
		4	

MEREDITH_DR

PI	PD	TOTAL	
	1	1	MERLE HAY RD
	1	1	47TH CT
	1	1	50TH ST
1		1	5000 BLOCK
	1	---	1
		5	52ND ST

MCKINLEY_AVE

PI	PD	TOTAL	
3	5	8	FLEUR DR
	1	1	INDIANOLA AVE
1	4	5	SOUTH UNION ST
	1	1	UNKNOWN
	1	1	SW 100 BLOCK
1		1	SW 2ND ST
2	2	4	SE 3RD ST
	2	2	SE 300 BLOCK
2		2	SE 400 BLOCK
1	4	5	SE 5TH ST
	2	2	SW 5TH ST
2		2	SW 800 BLOCK
7	6	14	SW 9TH ST
(1 FATAL)			
1	1	2	SW 900 BLOCK
1	1	2	SW 13TH ST
	2	2	SE 1300 BLOCK
3	7	10	SE 14TH ST
2	3	5	SW 14TH ST
	1	1	SE 1500 BLOCK
	1	1	SW 1500 BLOCK
	2	2	SW 16TH ST
	1	1	SE 1700 BLOCK
1	1	2	SW 18TH ST
1		1	SW 19TH ST
	3	3	SW 2000 BLOCK
1		1	SW 3000 BLOCK
	1	1	SW 31ST ST
	1	1	SW 3100 BLOCK
	1	---	1
		84	

MERKLIN_WAY

PI	PD	TOTAL	
	1	---	1
		1	1900 BLOCK

MERLE_HAY_RD

PI	PD	TOTAL	
2	6	8	AURORA AVE
3	1	4	BOSTON AVE
	1	1	CARPENTER AVE
1		1	COLLEGE AVE
	2	2	CUMMINS PKWY
3	9	12	DOUGLAS AVE
	1	1	FRANKLIN AVE
6	6	12	HICKMAN RD
1		1	HOLCOMB AVE
	3	3	MADISON AVE
1		1	MEREDITH DR
4	3	7	NEW YORK AVE
1	3	4	OVID AVE
1	2	3	UNIVERSITY AVE
8	9	17	URBANDALE AVE
1	1	2	1200 BLOCK
1		1	1700 BLOCK
2		2	2300 BLOCK
	1	1	2400 BLOCK
1	2	3	2500 BLOCK
	1	1	2600 BLOCK
1	1	2	2900 BLOCK
6	5	11	3000 BLOCK
	2	2	3100 BLOCK
	2	2	3200 BLOCK
1	4	5	3400 BLOCK
1	4	5	3500 BLOCK
2	3	5	3600 BLOCK
1	6	7	3800 BLOCK
	1	1	3900 BLOCK
	2	2	4000 BLOCK
1	5	6	4100 BLOCK
1	1	2	4300 BLOCK
	1	---	1
		138	

MEEK_AVE

PI	PD	TOTAL	
	1	1	21ST ST
	1	---	1
		2	27TH ST

MILTON AVE

PI	PD	TOTAL	
1	---	1	E 14TH ST
		1	

MUSKOGEE AVE

PI	PD	TOTAL	
		1	1 6100 BLOCK
		1	1 63RD ST
1	---	1	SW 63RD ST
		3	

MONDAMIN AVE

PI	PD	TOTAL	
		1	1 M L KING PKWY
		1	1 1700 BLOCK
		1	1 19TH ST
1	---	1	3200 BLOCK
		4	

MONONA AVE

PI	PD	TOTAL	
		1	1 CLIFTON AVE
1	---	1	700 BLOCK
		2	

MORGAN ST

PI	PD	TOTAL	
1	---	1	SW 9TH ST
		1	

MORION AVE

PI	PD	TOTAL	
		1	1 E 9TH ST
		1	1 E 14TH ST
1	---	1	E 42ND ST
		3	

MULBERRY ST

PI	PD	TOTAL	
		1	1 500 BLOCK
3	4	7	6TH AVE
2	6	8	7TH ST
	6	6	8TH ST
	2	2	9TH ST
	2	2	10TH ST
3	---	3	11TH ST
		29	

MURPHY ST

PI	PD	TOTAL	
1	2	3	SW 8TH ST
1	2	---	3 SW 9TH ST
		6	

NEW YORK AVE

PI	PD	TOTAL	
4	3	7	MERLE HAY RD
	1	1	1ST ST
1	1	2	100 BLOCK
1	6	7	2ND AVE
1	1	1	3RD ST
1	3	4	6TH AVE
	1	1	46TH ST
1		1	5700 BLOCK
	2	2	61ST ST
		26	

NORTH UNION ST

PI	PD	TOTAL	
1		1	DOUGLAS AVE
1	1	2	EUCLID AVE
	1	1	MADISON AVE
1	1	2	SHAWNEE AVE
	1	1	SHERIDAN AVE
	1	1	TIFFIN AVE
	1	1	2300 BLOCK
		9	

NORTHWEST DR

PI	PD	TOTAL	
	1	1	1600 BLOCK
		1	

OAK PARK AVE

PI	PD	TOTAL	
	1	1	YORK ST
	1	1	6TH AVE
1		1	8TH ST
1	1	2	1000 BLOCK
	1	1	1100 BLOCK
1	1	2	E 14TH ST
		7	

OAKLAND AVE

PI	PD	TOTAL	
	1	1	FRANKLIN AVE
1	1	2	1700 BLOCK
		2	

OAKRIDGE DR

PI	PD	TOTAL	
1	2	3	KEOSAUQUA WAY
	1	1	900 BLOCK
1	1	2	1200 BLOCK
		5	

OHIO ST

PI	PD	TOTAL	
1	1	2	CLARK ST
	1	1	COLLEGE AVE
	3	3	UNIVERSITY AVE
1	1	2	1300 BLOCK
		7	

OLINDA AVE

PI	PD	TOTAL	
	1	1	INDIANOLA AVE
	1	1	SOUTH UNION ST
1	1	2	SW 9TH ST
		3	

OLIVE ST

PI	PD	TOTAL	
1	1	2	M L KING PKWY
1	1	2	18TH ST
2	2	4	19TH ST
1	1	2	2100 BLOCK
1	1	2	23RD ST
1	1	2	24TH ST
		7	

OVID AVE

PI	PD	TOTAL	
	1	1	CORNELL ST
1	3	4	MERLE HAY RD
	1	1	WRIGHT ST
	3	3	YORK ST
	1	1	100 BLOCK
4	3	7	2ND AVE
	1	1	200 BLOCK
	1	1	5TH AVE
1	2	3	6TH AVE
	1	1	1300 BLOCK
	1	1	E 1300 BLOCK
1	3	4	E 14TH ST
	1	1	E 2900 BLOCK
	1	1	E 3000 BLOCK
1		1	E 36TH CT
	1	1	E 39TH CT
	1	1	E 4200 BLOCK
	1	1	4500 BLOCK
2	2	4	56TH ST
		36	

OXFORD ST

PI	PD	TOTAL	
	1	1	ARTHUR AVE
4	10	14	EUCLID AVE
1		1	HOLCOMB AVE
1		1	HULL AVE
	1	1	SENECA AVE
1	1	2	3800 BLOCK
		19	

PALMER_PL

PI	PD	TOTAL	
1	1	2	600 BLOCK
		1	

PARK_AVE

PI	PD	TOTAL	
4	14	18	FLEUR DR
	1	1	HENRY AVE
1	3	4	INDIANOLA AVE
2	3	5	SOUTH UNION ST
1	1	2	VALLEY DR
	1	1	WAUWATOSA DR
	1	1	SW 200 BLOCK
	1	1	SE 300 BLOCK
2		2	SW 4TH ST
2	2	4	SE 5TH ST
1		1	SW 500 BLOCK
1		1	SW 7TH ST
	9	9	SW 9TH ST
	2	2	SE 900 BLOCK
1		1	SW 900 BLOCK
	1	1	SW 10TH ST
	2	2	SW 1100 BLOCK
2	4	6	SW 12TH ST
	1	1	SW 1200 BLOCK
14	23	37	SE 14TH ST
1	1	2	SW 14TH ST
2	3	5	SE 1400 BLOCK
	1	1	SW 1400 BLOCK
1	1	2	SE 17TH ST
	2	2	SE 1700 BLOCK
	1	1	SW 1700 BLOCK
1		1	SE 18TH CT
	1	1	SW 18TH ST
1	3	4	SE 1800 BLOCK
	1	1	SW 1800 BLOCK
4	2	6	SE 19TH ST
	1	1	SE 21ST ST
1		1	SE 22ND ST
1		1	SE 23RD ST
	1	1	SW 23RD ST
	1	1	SW 2300 BLOCK
	1	1	SW 24TH ST
1		1	SE 2500 BLOCK
1	2	3	SW 2500 BLOCK
1		1	SW 29TH ST
1	2	3	SW 30TH ST
1		1	SW 31ST ST
	1	1	SW 3100 BLOCK
1		1	SE 3200 BLOCK
	4	4	SW 35TH ST
1		1	SW 37TH ST
	1	1	SW 39TH ST
	2	2	SW 42ND ST
1	1	3	SW 4200 BLOCK

(1 FATAL)

PARK_AVE (CONT.)

PI	PD	TOTAL	
	1	1	SW 46TH ST
1	2	3	SW 4600 BLOCK
1		1	SW 5200 BLOCK
	1	1	SW 5300 BLOCK
	2	2	SW 5500 BLOCK
1		1	SW 56TH ST
	4	4	SW 5700 BLOCK
	1	1	SW 61ST ST
	1	1	SW 6200 BLOCK
	4	4	SW 63RD ST
		173	

PARK_ST

PI	PD	TOTAL	
3		3	4TH ST
2	2	4	5TH AVE
2	6	8	6TH AVE
1	2	3	7TH ST
	1	1	9TH ST
		19	

PAYNE_RD

PI	PD	TOTAL	
	3	3	M L KING PKWY
	1	1	2700 BLOCK
	1	1	2900 BLOCK
1		1	30TH ST
		6	

PAYION_AVE

PI	PD	TOTAL	
1		1	SE 200 BLOCK
	2	2	SE 5TH ST
1		1	SW 5TH ST
	1	1	SW 500 BLOCK
	1	1	SE 700 BLOCK
1	2	3	SW 9TH ST
	1	1	SW 1200 BLOCK
	1	1	SE 1600 BLOCK
		11	

PENNSYLVANIA_AVE

PI	PD	TOTAL	
	3	3	BUCHANAN ST
2		2	CHEROKEE AVE
	1	1	CLEVELAND AVE
	2	2	DES MOINES ST
2		2	FREMONT ST
1	5	6	GRAND AVE
	2	2	E I 235 OFF RAMP
1	6	7	LYON ST
6	10	16	UNIVERSITY AVE
	1	1	E 500 BLOCK
	2	2	E 1000 BLOCK
	1	1	E 1200 BLOCK
1	1	2	E 1400 BLOCK
	1	1	E 1500 BLOCK
	1	1	E 1900 BLOCK
		49	

PHILIP_ST

PI	PD	TOTAL	
	1	1	SW 300 BLOCK
	1	1	SE 7TH ST
1	4	5	SW 9TH ST
	1	1	SE 12TH ST
		8	

PINE_AVE

PI	PD	TOTAL	
	1	1	SE 3200 BLOCK
		1	

PIONEER_RD

PI	PD	TOTAL	
1		1	INDIANOLA AVE
	1	1	SE 6TH ST
	1	1	SE 1600 BLOCK
		3	

PLEASANI_DR

PI	PD	TOTAL	
	1	1	CUMMINS PKWY
	1	1	6100 BLOCK
1		1	63RD ST
		3	

PLEASANI_ST

PI	PD	TOTAL	
1		1	M L KING PKWY
2	2	4	8TH ST
	5	5	9TH ST
	1	1	1200 BLOCK
	2	2	15TH ST

PLEASANT_ST (CONT.)

PI	PD	TOTAL	
	1	1	1500 BLOCK
	1	1	16TH ST
1		1	1600 BLOCK
	1	1	2000 BLOCK
	2	2	28TH ST
	1	1	3200 BLOCK
	1	1	35TH ST
	1	1	36TH ST
	1	1	3600 BLOCK
1		1	40TH ST
1	1	2	63RD ST
		26	

PLEASANTVIEW_DR

PI	PD	TOTAL	
	1	1	INDIANOLA AVE
1	1	2	SW 9TH ST
	1	1	SW 900 BLOCK
	1	1	SW 1000 BLOCK
	2	2	SW 12TH ST
	1	1	SW 1200 BLOCK
	1	1	SE 14TH ST
	1	1	SE 1400 BLOCK
		10	

POLK_BLVD

PI	PD	TOTAL	
	2	2	CENTER ST
	3	3	CHAMBERLAIN DR
	1	1	GRAND AVE
	1	1	HARWOOD DR
2	1	3	INGERSOLL AVE
	3	3	KINGMAN BLVD
	2	2	UNIVERSITY AVE
	1	1	600 BLOCK
	2	2	700 BLOCK
	3	3	800 BLOCK
	2	2	900 BLOCK
	1	1	1000 BLOCK
	4	4	1100 BLOCK
		28	

PORTER_AVE

PI	PD	TOTAL	
	3	3	FLEUR DR
2	1	3	SOUTH UNION ST
	1	1	SE 100 BLOCK
	1	1	SE 200 BLOCK
1		1	SW 200 BLOCK
1		1	SW 3RD PL
	1	1	SW 3RD ST
	1	1	SW 300 BLOCK
	1	1	SE 400 BLOCK
	2	2	SE 5TH ST
	1	1	SW 500 BLOCK
1		1	SW 7TH ST
	1	1	SW 800 BLOCK
8	8	16	SW 9TH ST
	1	1	SW 1000 BLOCK
		35	

POST_SI

PI	PD	TOTAL	
	2	2	DOUGLAS AVE
	3	3	EUCLID AVE
	2	2	M L KING PKWY
	1	1	2300 BLOCK
		8	

PROSPECT_RD

PI	PD	TOTAL	
4		4	HICKMAN RD
1		1	M L KING PKWY
	1	1	UNKNOWN
	1	1	1900 BLOCK
		7	

**Private Property Accidents
1994**

Month	Property Damage	Personal Injury	Fatal
January	90	1	
February	76	4	
March	75	2	
April	73	4	
May	76	7	
June	73	6	
July	74	3	
August	61	1	1
September	82	4	
October	66	1	
November	59	1	
December	103	4	
Totals	908	38	1

RACCOON ST

PI	PD	TOTAL	
	1	1	SE 500 BLOCK
	1	1	SE 7TH ST
1	1	2	SE 28TH ST
1	---	1	SE 29TH CT
		5	

RIVERSIDE DR

PI	PD	TOTAL	
	1	1	COURT AVE
3	3	6	SE 1ST ST
	1	1	SW 200 BLOCK
		8	

RAILROAD AVE

PI	PD	TOTAL	
	1	1	SE 1000 BLOCK
1		1	SE 1100 BLOCK
3	10	13	SE 14TH ST
3	---	3	SW 63RD ST
		18	

ROLLINS AVE

PI	PD	TOTAL	
	1	1	3200 BLOCK
2	---	2	35TH ST
		3	

RONWOOD DR

PI	PD	TOTAL	
	1	1	600 BLOCK
		1	

RANDOLPH ST

PI	PD	TOTAL	
	1	1	900 BLOCK
		1	

ROSE AVE

PI	PD	TOTAL	
1		1	SOUTH UNION ST
	1	1	SE 3RD ST
	1	1	SW 3RD ST
	1	1	SW 4TH ST
	1	1	SE 400 BLOCK
1		1	SE 5TH ST
1		1	SE 10TH ST
	1	1	SE 22ND ST
		8	

REDHEAD RD

PI	PD	TOTAL	
1	1	2	DEAN AVE
		2	

RICHMOND AVE

PI	PD	TOTAL	
1		1	E 1300 BLOCK
	1	1	E 14TH ST
	1	1	E 1400 BLOCK
		3	

ROYER ST

PI	PD	TOTAL	
	1	1	1400 BLOCK
		1	

RIIENHOUSE ST

PI	PD	TOTAL	
1	---	1	SW 9TH ST
		1	

RUTLAND AVE

PI	PD	TOTAL	
1		1	29TH ST
	1	1	56TH ST
1	---	1	5900 BLOCK
		3	

RIVER BRIDGE

PI	PD	TOTAL	
1	2	3	EUCLID AVE
2	2	4	FLEUR DR
1		1	GRAND AVE
4	12	16	I 235
2		2	UNIVERSITY AVE
	1	1	2ND AVE
		27	

SAMPSON ST

PI	PD	TOTAL	
1	1	2	HULL AVE
1		1	UNIVERSITY AVE
	1	1	1500 BLOCK
		4	

SANI DR

PI	PD	TOTAL	
	1	1	BEAVER AVE
		1	

SAYLOR RD

PI	PD	TOTAL	
	1	1	ARTHUR AVE
	1	1	BIRDLAND DR
2		2	GUTHRIE AVE
2	2	4	HOLCOMB AVE
	1	1	1900 BLOCK
1		1	2400 BLOCK
		10	

SCANDIA AVE

PI	PD	TOTAL	
	1	1	SE 400 BLOCK
1		1	SE 5TH ST
	1	1	SE 500 BLOCK
		3	

SCHOOL ST

PI	PD	TOTAL	
	1	1	M L KING PKWY
2	4	6	2ND AVE
1		1	2ND ST
2		2	200 BLOCK
5	6	11	3RD ST
	1	1	300 BLOCK
2	4	6	5TH AVE
4	9	13	6TH AVE
3	3	6	7TH ST
2	1	3	9TH ST
1		1	1000 BLOCK
	1	1	15TH ST
4	5	9	19TH ST
	1	1	2400 BLOCK
1		1	28TH ST
1	1	2	31ST ST
		65	

SCOTT AVE

PI	PD	TOTAL	
	1	1	UNKNOWN
1		1	SE 1ST ST
	1	1	SE 400 BLOCK
1	6	7	SE 6TH ST
	1	1	SE 600 BLOCK
1		1	SE 800 BLOCK
1		1	SE 9TH ST
1		1	SE 12TH ST
	1	1	SE 14TH CT
	1	1	SE 1400 BLOCK
	1	1	SE 2100 BLOCK
	2	2	SE 22ND ST
1	1	2	SE 2300 BLOCK
	1	1	SE 2800 BLOCK
1		1	SE 29TH ST
2		2	SE 2900 BLOCK
2	3	5	SE 30TH ST
1		1	SE 34TH ST
1		1	SE 3500 BLOCK
1		1	SE 36TH ST
1		1	SE 3700 BLOCK
		33	

SEABLE ST

PI	PD	TOTAL	
	2	2	EASTON BLVD
1		1	GARFIELD AVE
1		1	HUBBELL AVE
1		1	JEFFERSON AVE
1		1	WASHINGTON AVE
	2	2	E 1400 BLOCK
1		1	E 1500 BLOCK
	1	1	E 22ND ST
		10	

SENECA_AVE

PI	PD	TOTAL	
1		1	LAWNWOODS DR
1	1	2	LOWER BEAVER RD
	1	1	OXFORD ST
	1	1	100 BLOCK
1		1	2ND AVE
	1	1	3RD ST
1		1	5TH AVE
	1	1	6TH AVE
1	1	2	7TH ST
1		1	E 700 BLOCK
	2	2	8TH PL
2	2	4	E 8TH ST
	1	1	9TH ST
1		1	10TH ST
	1	1	E 12TH ST
1	1		1200 BLOCK
1	1	1	E 14TH ST
		23	

SHERIDAN_AVE

PI	PD	TOTAL	
1		1	BEAVER AVE
	1	1	NORTH UNION ST
3	1	4	2ND AVE
	1	1	300 BLOCK
	1	1	400 BLOCK
	1	1	E 500 BLOCK
1	1	2	6TH AVE
	1	1	E 600 BLOCK
1		1	E 700 BLOCK
	1	1	800 BLOCK
	1	1	E 800 BLOCK
1	2	3	E 14TH ST
1		1	E 24TH ST
	1	1	2500 BLOCK
	1	1	E 2500 BLOCK
	1	1	3300 BLOCK
2		2	E 37TH CT
	1	1	E 37TH ST
2		2	E 38TH ST
1		1	E 39TH CT
1		1	E 40TH ST
	1	1	E 41ST CT
	1	1	59TH ST
	1	1	60TH ST
		32	

SHAW ST

PI	PD	TOTAL	
1	1		SE 1000 BLOCK
1	1	1	SE 26TH ST
		2	

SHAWNEE_AVE

PI	PD	TOTAL	
2	2	4	BEAVER AVE
1	1	2	NORTH UNION ST
1	1	2	2ND AVE
	1	1	E 700 BLOCK
1		1	8TH ST
	1	1	E 9TH ST
	1	1	10TH ST
1		1	E 24TH CT
	1	1	40TH ST
1	1	1	4100 BLOCK
		15	

SHERMAN_BLYD

PI	PD	TOTAL	
1	1	2	DOUGLAS AVE
		2	

SHERRICK_AVE

PI	PD	TOTAL	
	1	1	62ND ST
		1	

SHERWOOD_DR

PI	PD	TOTAL	
	1	1	2600 BLOCK
		1	

SHRIVER_AVE

PI	PD	TOTAL	
	1	1	5300 BLOCK
		1	

SNYDER_AVE

PI	PD	TOTAL	
1		1	48TH PL
	1	1	5900 BLOCK
		2	

SOUTH UNION ST

PI	PD	TOTAL	
7	11	18	ARMY POST RD
1	1	2	BELL AVE
	1	1	EMMA AVE
1	1	2	HARTFORD AVE
1		1	JACKSON AVE
3		3	KENYON AVE
	2	2	KIRKWOOD AVE
1		1	LEACH AVE
1	4	5	MCKINLEY AVE
	1	1	OLINDA AVE
2	3	5	PARK AVE
2	1	3	PORTER AVE
1		1	ROSE AVE
	1	1	THORNTON AVE
	5	5	WALL AVE
	2	2	WATROUS AVE
	1	1	2400 BLOCK
1		1	2500 BLOCK
	1	1	2600 BLOCK
	1	1	2800 BLOCK
	1	1	3100 BLOCK
	1	1	4000 BLOCK
1	1	2	4200 BLOCK
	1	1	4600 BLOCK
1		1	5200 BLOCK
1	1	2	5600 BLOCK
1		1	5700 BLOCK
1		1	6300 BLOCK
		67	

STATE ST

PI	PD	TOTAL	
	1	1	E 27TH CT
1	3	4	E 28TH ST
	2	2	E 29TH ST
	2	2	E 30TH ST
	1	1	E 32ND ST
	1	1	E 3200 BLOCK
		11	

STEWART ST

PI	PD	TOTAL	
	1	1	EASTON BLVD
1		1	GARFIELD AVE
	1	1	UNIVERSITY AVE
		3	

SUMMIT VISTA DR

PI	PD	TOTAL	
	1	1	2900 BLOCK
		1	

SOUTHLAWN DR

PI	PD	TOTAL	
1	1	2	FLEUR DR
1		1	SW 14TH ST
		3	

SPRING ST

PI	PD	TOTAL	
1	1	2	SW 9TH ST
	1	1	SW 1100 BLOCK
		3	

STANTON AVE

PI	PD	TOTAL	
3	4	7	FLEUR DR
1		1	SW 2500 BLOCK
		8	

IERRACE_DR

PI	PD	TOTAL	
1	1		LINCOLN PLACE DR
1	1		28TH ST
	1	1	3300 BLOCK
		3	

IIFEIN_AVE

PI	PD	TOTAL	
1	1		HUBBELL AVE
1	1		NORTH UNION ST
1	1		WRIGHT ST
2	2		E 14TH ST
1	1		E 25TH ST
	1	1	E 2800 BLOCK
	1	1	E 29TH ST
1	1		E 2900 BLOCK
	1	1	E 4000 BLOCK
		10	

IERRACE_RD

PI	PD	TOTAL	
	1	1	GRAND AVE
	1	1	2900 BLOCK
		2	

IIUS_AVE

PI	PD	TOTAL	
	1	1	SW 200 BLOCK
	1	1	SE 300 BLOCK
	1	1	SW 9TH ST
	1	1	SW 900 BLOCK
1	1		SW 10TH ST
1	1	1	SW 13TH ST
		6	

IHOMAS_BECK_RD

PI	PD	TOTAL	
1	2	3	SW 9TH ST
2	3	5	SW 900 BLOCK
1	1		SW 1100 BLOCK
2	5	7	SW 1200 BLOCK
	1	1	SW 1300 BLOCK
	1	1	SW 1500 BLOCK
		18	

IONAWANDA_DR

PI	PD	TOTAL	
	1	1	3900 BLOCK
		1	

IHCMPSON_AVE

PI	PD	TOTAL	
1	1		E 9TH ST
2	2	4	E 14TH ST
1	1		E 18TH ST
1	2	3	E 23RD ST
1	1		E 25TH ST
1	1	1	E 42ND ST
		11	

IONKA_AVE

PI	PD	TOTAL	
	1	1	63RD ST
		1	

IHORNIQON_AVE

PI	PD	TOTAL	
	1	1	FLEUR DR
	1	1	SOUTH UNION ST
	1	1	SW 200 BLOCK
1	1	2	SE 5TH ST
1	1		SE 8TH ST
1	2	3	SW 9TH ST
	1	1	SE 12TH ST
	2	2	SW 12TH ST
1	4	5	SE 14TH ST
	1	1	SW 28TH ST
		18	

IROWBRIDGE_ST

PI	PD	TOTAL	
	1	1	SW 800 BLOCK
		1	

IUITLE_ST

PI	PD	TOTAL	
3	4	7	SW 7TH ST
	4	4	SW 8TH ST
1	2	3	SW 9TH ST
		14	

IICHENOB_ST

PI	PD	TOTAL	
	1	1	E 1500 BLOCK
		1	

IWANA_DR

PI	PD	TOTAL	
1	2	3	46TH ST
		3	

UNIVERSITY AVE

PI	PD	TOTAL	
	1	1	CUMMINS PKWY
1	3	4	DIXON ST
5	15	20	HUBBELL AVE
1	2	3	HUTTON ST
2	4	6	ILLINOIS ST
1		1	KEOSAUQUA WAY
5	7	12	M L KING PKWY
	1	1	MAINE ST
	1	1	MCCORMICK ST
1	2	3	MERLE HAY RD
	3	3	OHIO ST
6	10	16	PENNSYLVANIA AVE
	2	2	POLK BLVD
2		2	RIVER BRIDGE
1		1	SAMPSON ST
	1	1	STEWART ST
	1	1	URE ST
	1	1	WEST RIVER DR
8	13	21	WILLIAMS ST
1	2	3	WINEGARDNER RD
	2	2	100 BLOCK
	1	1	E 100 BLOCK
9	9	19	2ND AVE
(1	FATAL)		
2	3	5	200 BLOCK
1		1	3RD ST
2	2	4	300 BLOCK
	1	1	4TH ST
	2	2	400 BLOCK
1		1	5TH AVE
1	2	3	500 BLOCK
	1	1	E 500 BLOCK
1	8	9	6TH AVE
3	2	5	E 6TH ST
	1	1	E 600 BLOCK
	1	1	7TH ST
1	1	2	8TH ST
	1	1	E 8TH ST
1		1	800 BLOCK
3	9	12	9TH ST
7	12	19	E 9TH ST
1	1	2	E 900 BLOCK
	3	3	10TH ST
	1	1	1000 BLOCK
	1	1	11TH ST
	2	2	1100 BLOCK
1		1	E 1100 BLOCK
3	2	5	E 12TH ST
	2	2	1200 BLOCK
3	1	4	13TH ST
1	3	4	E 13TH ST
2		2	1300 BLOCK
	2	2	E 1300 BLOCK
	1	1	14TH ST
4	6	10	E 14TH ST
3	2	5	1400 BLOCK

UNIVERSITY AVE (CONT.)

PI	PD	TOTAL	
1	2	3	E 1400 BLOCK
2	2	4	15TH ST
1		1	E 15TH ST
	1	1	1500 BLOCK
2	3	5	E 1500 BLOCK
	3	3	E 16TH ST
	1	1	1600 BLOCK
1	2	3	E 17TH CT
	1	1	E 17TH ST
	1	1	1700 BLOCK
	2	2	E 1700 BLOCK
	1	1	E 1800 BLOCK
10	8	18	19TH ST
	1	1	1900 BLOCK
1	2	3	E 1900 BLOCK
2	1	3	2000 BLOCK
2	3	5	E 2000 BLOCK
1		1	21ST ST
2	17	19	E 21ST ST
1		1	2100 BLOCK
1	4	5	E 2100 BLOCK
	1	1	E 22ND CT
	2	2	2200 BLOCK
1		1	E 2200 BLOCK
	2	2	23RD ST
3	7	10	E 23RD ST
2	1	3	2300 BLOCK
	1	1	E 2300 BLOCK
1		1	24TH ST
	1	1	E 24TH ST
	1	1	E 25TH CT
4		4	25TH ST
1	1	2	E 25TH ST
	3	3	E 2500 BLOCK
1	2	3	26TH ST
1	2	3	E 26TH ST
	2	2	2600 BLOCK
	1	1	E 2600 BLOCK
3	4	7	E 27TH ST
1	1	2	E 2700 BLOCK
	1	1	E 28TH CT
1	2	3	28TH ST
	5	5	E 28TH ST
1		1	2800 BLOCK
	1	1	E 2800 BLOCK
	1	1	29TH ST
	1	1	E 29TH ST
1	2	3	E 2900 BLOCK
1	8	9	30TH ST
7	12	19	E 30TH ST
2	7	9	31ST ST
	2	2	3100 BLOCK
	2	2	E 3100 BLOCK
	1	1	32ND ST
1		1	E 32ND ST
1		1	E 3200 BLOCK
1	1	2	E 33RD CT

UNIVERSITY_AVE (CONT.)

PI	PD	TOTAL	
	2	2	3300 BLOCK
	3	3	E 3300 BLOCK
1		1	34TH ST
	2	2	E 3400 BLOCK
1	7	8	35TH ST
2	3	5	E 35TH ST
	1	1	3500 BLOCK
1	2	3	E 36TH CT
	1	1	E 36TH ST
	2	2	E 3600 BLOCK
1		1	E 37TH CT
2	2	4	E 37TH ST
	1	1	3700 BLOCK
	5	5	E 3700 BLOCK
2		2	E 38TH ST
	2	2	3800 BLOCK
1	1	2	39TH ST
	1	1	3900 BLOCK
	1	1	40TH ST
	1	1	E 40TH ST
2	3	5	4000 BLOCK
	1	1	E 4000 BLOCK
4	6	10	41ST ST
	2	2	E 41ST ST
	1	1	4100 BLOCK
1	1	2	E 4100 BLOCK
4	12	16	42ND ST
2		2	4200 BLOCK
1		1	44TH ST
	1	1	45TH ST
1		1	4500 BLOCK
	1	1	46TH ST
2		2	47TH ST
1	1	2	4700 BLOCK
2	4	6	48TH ST
2	1	3	4800 BLOCK
	1	1	4900 BLOCK
	1	1	5000 BLOCK
1		1	5400 BLOCK
3	11	14	55TH ST
1	3	4	56TH ST
1		1	57TH ST
1	1	2	5700 BLOCK
	1	1	5800 BLOCK
	1	1	59TH ST
	1	1	60TH ST
2		2	6200 BLOCK
1	8	9	63RD ST
	1	1	6300 BLOCK

586

UNIVERSITY_CT

PI	PD	TOTAL	
	1	1	9TH ST
		1	

UNKNOWN

PI	PD	TOTAL	
	1	1	CUMMINS RD
1		1	I 235
	1	1	INGERSOLL AVE
	1	1	LOCUST ST
	1	1	MCKINLEY AVE
	1	1	PROSPECT RD
	1	1	SCOTT AVE
	30	30	UNKNOWN
	1	1	6TH AVE
	1	1	E 9TH ST
1		1	27TH ST
		40	

URBANDALE_AVE

PI	PD	TOTAL	
1	3	4	BEAVER AVE
1	5	6	M L KING PKWY
8	9	17	MERLE HAY RD
	1	1	WESTOVER BLVD
1		1	30TH ST
	1	1	3300 BLOCK
	1	1	34TH ST
3	3	6	38TH ST
	2	2	4000 BLOCK
1		1	41ST PL
	1	1	4100 BLOCK
1	1	2	48TH PL
	1	1	49TH ST
1	3	4	50TH ST
1		1	52ND ST
	3	3	5800 BLOCK
	2	2	62ND ST
1	1	1	64TH ST
		55	

URE_ST

PI	PD	TOTAL	
	1	1	UNIVERSITY AVE
		1	

VALDEZ_DR

PI	PD	TOTAL	
1	1		3200 BLOCK
1	1		4500 BLOCK
	2		

VIRGINIA_AVE

PI	PD	TOTAL	
1	1		SW 800 BLOCK
	1		SW 9TH ST
1	1		SW 900 BLOCK
	1		SW 12TH ST
1	3	4	SE 14TH ST
	2	2	SE 1600 BLOCK
		10	

VALLEY_DR

PI	PD	TOTAL	
6	10	16	FLEUR DR
1	1	2	PARK AVE
1		1	SW 200 BLOCK
	1	1	SW 2100 BLOCK
	2	2	SW 2800 BLOCK
1	4	5	SW 30TH ST
		27	

VANDALIA_RD

PI	PD	TOTAL	
1	1		SE 36TH ST
1	1		SE 3600 BLOCK
2	2		SE 37TH ST
1	1		SE 3700 BLOCK
		5	

VIAQUCI

PI	PD	TOTAL	
1		1	SW 7TH ST
1	2	3	SE 14TH ST
	1	1	E 30TH ST
		5	

VICTORIA_DR

PI	PD	TOTAL	
1	1		30TH ST
		1	

VILURA_PKWY

PI	PD	TOTAL	
1	1		LOWER BEAVER RD
		1	

VINE_ST

PI	PD	TOTAL	
1	1		SE 6TH ST
		1	

WADE ST

PI	PD	TOTAL	
	1	1	SW 10TH ST
	1	1	SW 1300 BLOCK
		2	

WAKONDA PKWY

PI	PD	TOTAL	
	1	1	WATROUS AVE
		1	

WAKONDA VIEW DR

PI	PD	TOTAL	
	1	1	FLEUR DR
		1	

WALKER ST

PI	PD	TOTAL	
1	2	3	JOHNSON CT
	1	1	E 500 BLOCK
	1	1	E 12TH ST
	3	3	E 14TH ST
	2	2	E 1400 BLOCK
1	4	5	E 15TH ST
1		1	E 16TH ST
	1	1	E 21ST ST
1		1	E 30TH ST
		18	

WALL AVE

PI	PD	TOTAL	
	5	5	SOUTH UNION ST
	1	1	SE 100 BLOCK
	1	1	SE 300 BLOCK
	2	2	SE 5TH ST
1		1	SW 700 BLOCK
2	1	3	SW 9TH ST
		13	

WALNUT ST

PI	PD	TOTAL	
	1	1	KASSON ST
	1	1	E 1ST ST
	1	1	100 BLOCK
3	1	4	2ND AVE
	1	1	3RD ST
	1	1	E 3RD ST
	1	1	300 BLOCK
	1	1	E 300 BLOCK
	2	2	E 4TH ST
	1	1	E 400 BLOCK
	1	1	E 5TH ST
7	5	12	E 6TH ST
	1	1	600 BLOCK
2	1	3	7TH ST
1	7	8	E 7TH ST
	1	1	8TH ST
	1	1	800 BLOCK
	2	2	9TH ST
	1	1	10TH ST
	1	1	11TH ST
	1	1	1200 BLOCK
1	2	3	13TH ST
	1	1	E 13TH ST
3	4	7	E 14TH ST
	2	2	E 1400 BLOCK
1		1	15TH ST
7	10	17	E 15TH ST
	2	2	E 16TH ST
	2	2	E 1600 BLOCK
1	2	3	E 17TH ST
	1	1	E 18TH ST
1		1	E 1800 BLOCK
2	1	3	E 19TH ST
	1	1	E 1900 BLOCK
1		1	E 2000 BLOCK
1	1	2	E 23RD ST
1		1	E 2300 BLOCK
3		3	E 24TH ST
1		1	E 2800 BLOCK
	1	1	E 29TH ST
	2	2	E 2900 BLOCK
3	4	7	E 30TH ST

WASHINGTON AVE

PI	PD	TOTAL	
3	2	5	M L KING PKWY
	1	1	MCCORMICK ST
	1	1	SEARLE ST
	1	1	2ND AVE
1		1	6TH AVE
	1	1	600 BLOCK
1	1	2	7TH ST
	1	1	700 BLOCK
1	1	2	9TH ST
2	2	4	E 9TH ST
	1	1	12TH ST
1		1	E 12TH ST
	1	1	E 13TH ST
	1	1	1300 BLOCK
4	9	13	E 14TH ST
	1	1	1400 BLOCK
1		1	1600 BLOCK
	1	1	E 17TH ST
	2	2	1900 BLOCK
	1	1	2100 BLOCK
	2	2	22ND ST
	1	1	2200 BLOCK
	1	1	E 23RD ST
1		1	E 27TH ST
1		1	E 28TH ST
1		1	E 31ST CT
	1	1	E 3100 BLOCK
1		1	E 32ND CT
	1	1	E 32ND ST
	1	1	E 33RD ST
1		1	63RD ST
		54	

WATERBURY RD

PI	PD	TOTAL	
	1	1	56TH ST
1		1	6000 BLOCK
		2	

WATROUS AVE

PI	PD	TOTAL	
2	4	6	FLEUR DR
	2	2	SOUTH UNION ST
	1	1	WAKONDA PKWY
	2	2	SE 100 BLOCK
	1	1	SW 100 BLOCK
	1	1	SE 300 BLOCK
	4	4	SE 400 BLOCK
1	4	5	SE 5TH ST
1		1	SW 500 BLOCK
1	2	3	SW 600 BLOCK
	2	2	SE 8TH ST
	2	2	SE 800 BLOCK
	1	1	SE 9TH ST
8	2	10	SW 9TH ST
1		1	SE 10TH ST
1	2	3	SW 12TH ST
	1	1	SE 13TH ST
	1	1	SW 13TH ST
	2	2	SE 1300 BLOCK
9	8	17	SE 14TH ST
	1	1	SW 14TH ST
	1	1	SE 1400 BLOCK
	1	1	SE 1700 BLOCK
	1	1	SW 2400 BLOCK
	1	1	SE 2800 BLOCK
	1	1	SE 34TH ST
1		1	SW 3700 BLOCK
		73	

WAUWATOSA DR

PI	PD	TOTAL	
	1	1	PARK AVE
		1	

WAVELAND CT

PI	PD	TOTAL	
1		1	41ST ST
		1	

WAYNE ST

PI	PD	TOTAL	
	1	1	EASTON BLVD
	1	1	1300 BLOCK
1		1	1400 BLOCK
		3	

WEDGEWOOD RD

PI	PD	TOTAL	
1		1	E 25TH ST
	2	2	E 2500 BLOCK
	1	1	E 26TH ST
1	1	2	E 2800 BLOCK
		5	

WELBECK RD

PI	PD	TOTAL	
1	1	2	2400 BLOCK
		1	

WELKER AVE

PI	PD	TOTAL	
1	1	2	SW 52ND ST
		1	

WEST RIVER DR

PI	PD	TOTAL	
1	1	2	UNIVERSITY AVE
		1	

WESTOVER BLVD

PI	PD	TOTAL	
1	2	3	HICKMAN RD
	1	1	URBANDALE AVE
		4	

WILLIAMS ST

PI	PD	TOTAL	
1		1	DOUGLAS AVE
	2	2	DUBUQUE AVE
	1	1	MATTERN AVE
8	13	21	UNIVERSITY AVE
	1	1	E 600 BLOCK
	1	1	E 900 BLOCK
1	2	3	E 1300 BLOCK
1	1	2	E 1700 BLOCK
	1	1	E 2500 BLOCK
1	1	2	E 3700 BLOCK
		34	

WILSON AVE

PI	PD	TOTAL	
2		2	E 14TH ST
	1	1	E 1400 BLOCK
		3	

WINDSOR DR

PI	PD	TOTAL	
1	1	2	CUMMINS PKWY
		1	

WINEGARDNER RD

PI	PD	TOTAL	
1	2	3	UNIVERSITY AVE
	1	1	500 BLOCK
		4	

WINONA AVE

PI	PD	TOTAL	
1	1	2	63RD ST
		1	

WOLCOTT AVE

PI	PD	TOTAL	
1	1	2	SW 9TH ST
1	1	2	SW 1100 BLOCK
1	1	2	SW 29TH ST
1	1	2	SW 4100 BLOCK
		4	

WOODLAND AVE

PI	PD	TOTAL	
2	3	5	M L KING PKWY
	1	1	12TH ST
	1	1	1200 BLOCK
	1	1	1500 BLOCK
2		2	17TH ST
1		1	1800 BLOCK
	1	1	19TH ST
1		1	1900 BLOCK
	1	1	23RD ST
	1	1	2300 BLOCK
1		1	2400 BLOCK
1	1	2	28TH ST
1		1	2800 BLOCK
2	1	3	31ST ST
	1	1	3200 BLOCK
	1	1	35TH ST
	1	1	36TH ST
1		1	38TH ST
	1	1	4000 BLOCK
	1	1	4800 BLOCK
	1	1	5500 BLOCK
	1	1	56TH ST
	1	1	5800 BLOCK
1	1	2	63RD ST
		32	

WRIGHT ST

PI	PD	TOTAL	
	1	1	DOUGLAS AVE
2	8	10	EUCLID AVE
	1	1	OVID AVE
	1	1	TIFFIN AVE
	<u>1</u>	<u>1</u>	3700 BLOCK
		14	

YORK_SI

PI PD TOTAL

1	1	2	CLEVELAND AVE
2	5	7	EUCLID AVE
1		1	GARFIELD AVE
1		1	GUTHRIE AVE
1	1	2	HULL AVE
	1	1	OAK PARK AVE
	3	3	OVID AVE
	2	2	1300 BLOCK
	1	1	3500 BLOCK

20

1st St - 2nd Av

1st St - 1st St

PI	PD	TOTAL	
2	3	5	COURT AVE
	1	1	DOUGLAS AVE
1	3	4	EUCLID AVE
	1	1	MADISON AVE
	1	1	NEW YORK AVE
	1	1	200 BLOCK
	1	1	2700 BLOCK
1	1	2	2800 BLOCK
		15	

E 1st St - 1st St

PI	PD	TOTAL	
	1	1	COURT AVE
	2	2	GRAND AVE
1	2	3	LOCUST ST
	1	1	WALNUT ST
	2	2	600 BLOCK
1	1	2	700 BLOCK
		10	

SE 1st St - 1st St

PI	PD	TOTAL	
1		1	EDISON AVE
	1	1	HILLSIDE AVE
	2	2	INDIANOLA AVE
	1	1	JACKSON AVE
3	3	6	RIVERSIDE DR
1		1	SCOTT AVE
	3	3	1300 BLOCK
	2	2	1600 BLOCK
	1	1	1900 BLOCK
1	1	2	2000 BLOCK
		19	

SW 1st St - 1st St

PI	PD	TOTAL	
	2	2	INDIANOLA AVE
	1	1	200 BLOCK
1	1	2	2000 BLOCK
		4	

2nd Ave

PI	PD	TOTAL	
	1	1	BOSTON AVE
3	12	15	CENTER ST
1		1	CLARK ST
1	3	4	COLLEGE AVE
	1	1	COURT AVE
	1	1	CREIGHTON AVE
	2	2	CROCKER ST
10	8	18	DOUGLAS AVE
3	7	10	EUCLID AVE
1	2	3	FOREST AVE
2	5	7	FRANKLIN AVE
2	3	5	GRAND AVE
3	8	11	HOLCOMB AVE
	5	5	HULL AVE
	1	1	INDIANA AVE
1	1	2	KEOSAUQUA WAY
3		3	LAUREL ST
4	5	9	LOCUST ST
6	1	7	MADISON AVE
1	6	7	NEW YORK AVE
4	3	7	OVID AVE
	1	1	RIVER BRIDGE
2	4	6	SCHOOL ST
1		1	SENECA AVE
1	1	2	SHAWNEE AVE
3	1	4	SHERIDAN AVE
9	9	19	UNIVERSITY AVE
(1	FATAL)		
3	1	4	WALNUT ST
	1	1	WASHINGTON AVE
	1	1	100 BLOCK
1		1	300 BLOCK
	1	1	600 BLOCK
	1	1	800 BLOCK
	3	3	900 BLOCK
	1	1	1000 BLOCK
	3	3	1100 BLOCK
2	2	4	1200 BLOCK
2	2	4	1300 BLOCK
1		1	1400 BLOCK
2		2	1500 BLOCK
	2	2	1700 BLOCK
	1	1	2400 BLOCK
	1	1	2600 BLOCK
	2	2	2700 BLOCK
2	1	3	2800 BLOCK
	1	1	3000 BLOCK
	1	1	3100 BLOCK
	1	1	3200 BLOCK
	1	1	3300 BLOCK
	1	1	3400 BLOCK
	2	2	3500 BLOCK
	1	1	3600 BLOCK
4	4	8	3700 BLOCK

2nd Ave - SE 3rd

2ND AVE (CONT.)

PI PD TOTAL

SE 2ND CI

PI PD TOTAL

1 1 COLUMBUS AVE
2 2 EDISON AVE
3

2ND PL

PI PD TOTAL

1 1 1400 BLOCK
1 1 1500 BLOCK
2

2ND SI

PI PD TOTAL

1 1 SCHOOL ST
1

E 2ND SI

PI PD TOTAL

1 1 COURT AVE
1 1 LOCUST ST
4 4 100 BLOCK
6

SE 2ND SI

PI PD TOTAL

4 4 ARMY POST RD
1 1 COLUMBUS AVE
1 1 GRANGER AVE
1 1 LELAND AVE
1 1 100 BLOCK
8

SW 2ND SI

PI PD TOTAL

1 1 ELM ST
1 1 LELAND AVE
1 1 MAXWELTON DR
1 1 MCKINLEY AVE
1 1 100 BLOCK
1 1 1600 BLOCK
1 1 5900 BLOCK
7

SW 3RD PL

PI PD TOTAL

1 1 PORTER AVE
1

3RD SI

PI PD TOTAL

1 1 CENTER ST
4 4 COURT AVE
3 3 CROCKER ST
1 1 EUCLID AVE
1 14 15 GRAND AVE
1 1 KEOSAUQUA WAY
4 3 7 LOCUST ST
1 1 MADISON AVE
1 1 NEW YORK AVE
5 6 11 SCHOOL ST
1 1 SENECA AVE
1 1 UNIVERSITY AVE
1 1 WALNUT ST
1 1 100 BLOCK
1 1 500 BLOCK
1 1 600 BLOCK
2 2 700 BLOCK
1 1 800 BLOCK
2 2 900 BLOCK
1 1 1200 BLOCK
1 1 2900 BLOCK
1 1 3200 BLOCK
1 1 3800 BLOCK
60

E 3RD SI

PI PD TOTAL

1 1 COURT AVE
1 1 WALNUT ST
2

SE 3RD SI

PI PD TOTAL

1 1 2 ARMY POST RD
1 1 CRESTON AVE
2 2 DIEHL AVE
1 1 DUNHAM AVE
2 2 4 MCKINLEY AVE
1 1 ROSE AVE
1 1 3400 BLOCK
1 1 4400 BLOCK
13

SW 3rd - E 5th

SW 3RD ST

PI	PD	TOTAL	
1	2	3	ARMY POST RD
1	1	2	ELM ST
1		1	LEACH AVE
	1	1	PORTER AVE
	1	1	ROSE AVE
	1	1	200 BLOCK
	1	1	300 BLOCK
	1	1	5500 BLOCK
	1	1	6000 BLOCK
		12	

4TH ST

PI	PD	TOTAL	
	1	1	AURORA AVE
	6	6	GRAND AVE
	1	1	LAUREL ST
	2	2	LOCUST ST
3		3	PARK ST
	1	1	UNIVERSITY AVE
1		1	100 BLOCK
	1	1	700 BLOCK
	1	1	2900 BLOCK
		17	

E 4TH ST

PI	PD	TOTAL	
1	3	4	COURT AVE
	1	1	DES MOINES ST
1	1	2	GRAND AVE
3	3	6	LOCUST ST
	2	2	WALNUT ST
		15	

SE 4TH ST

PI	PD	TOTAL	
	1	1	DIEHL AVE
	1	1	DUNHAM AVE
	1	1	GRANGER AVE
1	1	2	HART AVE
	1	1	LALLY ST
1		1	LELAND AVE
	1	1	MARKET ST
	1	1	4700 BLOCK
		9	

SW 4TH ST

PI	PD	TOTAL	
2		2	PARK AVE
	1	1	ROSE AVE
	1	1	100 BLOCK
		4	

5TH AVE

PI	PD	TOTAL	
	2	2	CENTER ST
1		1	CHERRY ST
	3	3	COURT AVE
1		1	CROCKER ST
4	10	14	GRAND AVE
1		1	INDIANA AVE
	2	2	LAUREL ST
	1	1	OVID AVE
2	2	4	PARK ST
2	4	6	SCHOOL ST
1		1	SENECA AVE
1		1	UNIVERSITY AVE
	1	1	200 BLOCK
	1	1	400 BLOCK
	1	1	800 BLOCK
1	1	2	1200 BLOCK
	2	2	1400 BLOCK
	1	1	1500 BLOCK
	1	1	3300 BLOCK
	1	1	3600 BLOCK
		47	

E 5TH ST

PI	PD	TOTAL	
2	2	4	GRAND AVE
1	1	2	LOCUST ST
	1	1	WALNUT ST
	1	1	500 BLOCK
		8	

SE 5th - 6th Ave

SE 5TH ST

PI	PD	TOTAL	
8	8	16	ARMY POST RD
	1	1	ELM ST
	2	2	INDIANOLA AVE
1	1	2	JORDAN DR
	3	3	KENYON AVE
1	1	1	LEACH AVE
	1	1	MARKET ST
1	4	5	MCKINLEY AVE
2	2	4	PARK AVE
	2	2	PAYTON AVE
	2	2	PORTER AVE
1	1	1	ROSE AVE
1	1	1	SCANDIA AVE
1	1	2	THORNTON AVE
	2	2	WALL AVE
1	4	5	WATROUS AVE
	1	1	2300 BLOCK
	1	1	3200 BLOCK
1	1	1	3300 BLOCK
	1	1	5000 BLOCK
	1	1	5300 BLOCK
1	1	1	6100 BLOCK
2	2	2	6400 BLOCK
	1	1	6500 BLOCK
1	1	2	6600 BLOCK
	1	1	6700 BLOCK
	1	1	7800 BLOCK
1	---	1	7900 BLOCK
		64	

6TH_AVE

PI	PD	TOTAL	
1	1	1	ARLINGTON AVE
1	1	1	AURORA AVE
2	2	2	BECKWITH ST
2	2	2	BIRDLAND DR
8	8	8	CENTER ST
3	3	3	CLARK ST
3	3	6	COLLEGE AVE
3	3	3	CROCKER ST
2	4	6	DAY ST
1	4	5	DOUGLAS AVE
6	8	14	EUCLID AVE
2	2	4	FOREST AVE
	3	3	FRANKLIN AVE
10	12	22	GRAND AVE
4	5	9	HICKMAN RD
	4	4	HIGH ST
	6	6	HOLCOMB AVE
	2	2	INDIANA AVE
1	1	1	LAUREL ST
3	7	10	LOCUST ST
2	3	5	MADISON AVE
3	4	7	MULBERRY ST
1	3	4	NEW YORK AVE
	1	1	OAK PARK AVE
1	2	3	OVID AVE
2	6	8	PARK ST
4	9	13	SCHOOL ST
	1	1	SENECA AVE
1	1	2	SHERIDAN AVE
1	8	9	UNIVERSITY AVE
	1	1	UNKNOWN
1	1	1	WASHINGTON AVE
	1	1	100 BLOCK
1	2	3	300 BLOCK
	2	2	400 BLOCK
	1	1	600 BLOCK
1	2	3	800 BLOCK
	2	2	1000 BLOCK
1	1	1	1100 BLOCK
1	4	5	1200 BLOCK
1	5	6	1300 BLOCK
	2	2	1400 BLOCK
3	5	8	1500 BLOCK
2	8	10	1600 BLOCK
	1	1	1800 BLOCK
1	1	2	2100 BLOCK
	1	1	2500 BLOCK
2	2	2	2900 BLOCK
1	1	1	3600 BLOCK
1	1	1	3900 BLOCK
	1	1	4000 BLOCK
1	---	1	4100 BLOCK
		221	

SW 5TH ST

PI	PD	TOTAL	
1	4	5	ARMY POST RD
	1	1	LELAND AVE
1	1	1	MAXWELTON DR
	2	2	MCKINLEY AVE
1	1	1	PAYTON AVE
1	---	1	200 BLOCK
		11	

E 6th - SE 7th

E 6TH ST

PI	PD	TOTAL	
1		1	BUCHANAN ST
	3	3	COURT AVE
1		1	DES MOINES ST
1	1	2	GRAND AVE
	1	1	I 235
1	1	2	W I 235 ON RAMP
6	7	13	LOCUST ST
	3	3	LYON ST
3	2	5	UNIVERSITY AVE
7	5	12	WALNUT ST
	1	1	300 BLOCK
1		1	400 BLOCCK
	1	1	500 BLOCK
	1	1	600 BLOCK
	1	1	700 BLOCK
	1	1	1000 BLOCK
		49	

SE 6TH ST

PI	PD	TOTAL	
	3	3	BELL AVE
1		1	DUNHAM AVE
1		1	HARTFORD AVE
3	10	13	INDIANOLA AVE
1		1	JACKSON AVE
	1	1	KENYON AVE
1		1	LACONA AVE
1	2	3	LIVINGSTON AVE
1	3	4	MAURY ST
	1	1	PIONEER RD
1	6	7	SCOTT AVE
1		1	VINE ST
	1	1	100 BLOCK
	1	1	1400 BLOCK
	1	1	1900 BLOCK
1	1	2	2100 BLOCK
	2	2	2400 BLOCK
		44	

SW 6TH ST

PI	PD	TOTAL	
	1	1	4900 BLOCK
		1	

SE 7TH ST

PI	PD	TOTAL	
	1	1	5700 BLOCK
		1	

7TH ST

PI	PD	TOTAL	
1		1	ALLISON AVE
1	4	5	CENTER ST
	1	1	CHERRY ST
2	8	10	DAY ST
2		2	FOREST AVE
4	8	12	GRAND AVE
	1	1	HICKMAN RD
8	7	15	HIGH ST
	1	1	E I 235 OFF RAMP
1		1	INDIANA AVE
2	2	2	JEFFERSON AVE
2	2	2	KEOSAUQUA WAY
	5	5	LAUREL ST
	6	6	LOCUST ST
2	6	8	MULBERRY ST
1	2	3	PARK ST
3	3	6	SCHOOL ST
1	1	2	SENECA AVE
	1	1	UNIVERSITY AVE
2	1	3	WALNUT ST
1	1	2	WASHINGTON AVE
	1	1	200 BLOCK
1	2	3	400 BLOCK
	2	2	500 BLOCK
	1	1	600 BLOCK
1	1	2	700 BLOCK
	1	1	800 BLOCK
	1	1	1000 BLOCK
	1	1	E 1000 BLOCK
	1	1	1100 BLOCK
	1	1	1400 BLOCK
	2	2	1700 BLOCK
1	1	2	3900 BLOCK
		107	

E 7TH ST

PI	PD	TOTAL	
	1	1	BUCHANAN ST
	1	1	DOUGLAS AVE
1	3	4	LOCUST ST
1	7	8	WALNUT ST
	1	1	300 BLOCK
	1	1	900 BLOCK
		16	

SE 7TH ST

PI	PD	TOTAL	
	1	1	INDIANOLA AVE
1		1	MAURY ST
	1	1	PHILIP ST
	1	1	RACCOON ST
1		1	1100 BLOCK
	1	1	4400 BLOCK
		6	

SW 7th - SW 8th

SW 7th ST

PI	PD	TOTAL	
	1	1	ARMY POST RD
2	4	6	CLIFTON AVE
2		2	INDIANOLA AVE
1	2	3	LALLY ST
	1	1	LEACH AVE
1		1	PARK AVE
1		1	PORTER AVE
3	4	7	TUTTLE ST
1		1	VIADUCT
	1	1	200 BLOCK
	1	1	500 BLOCK
	2	2	600 BLOCK
	1	1	2400 BLOCK
		28	

E 8th ST

PI	PD	TOTAL	
1	1	2	DOUGLAS AVE
	2	2	EUCLID AVE
	1	1	HULL AVE
2	2	4	SENECA AVE
	1	1	UNIVERSITY AVE
	1	1	1100 BLOCK
	1	1	2300 BLOCK
1		1	3100 BLOCK
		13	

SE 8th ST

PI	PD	TOTAL	
	4	4	DIEHL AVE
		1	HARTFORD AVE
		(1 FATAL)	
	1	1	HUGHES AVE
1	2	3	INDIANOLA AVE
1		1	MARKET ST
1		1	THORNTON AVE
	2	2	WATROUS AVE
	1	1	2500 BLOCK
1		1	3500 BLOCK
	1	1	3700 BLOCK
	1	1	3800 BLOCK
1		1	3900 BLOCK
	1	1	4100 BLOCK
		19	

SE 8th CI

PI	PD	TOTAL	
	1	1	2700 BLOCK
		1	

8th PL

PI	PD	TOTAL	
	2	2	SENECA AVE
	1	1	3900 BLOCK
		3	

8th ST

PI	PD	TOTAL	
	2	2	CENTER ST
1		1	CLINTON AVE
	1	1	DAY ST
2	3	5	EUCLID AVE
	1	1	FOREST AVE
2	7	9	GRAND AVE
3	3	6	HIGH ST
	3	3	KEDSAUQUA WAY
	3	3	LOCUST ST
1		1	MADISON AVE
	6	6	MULBERRY ST
1		1	OAK PARK AVE
2	2	4	PLEASANT ST
1		1	SHAWNEE AVE
1	1	2	UNIVERSITY AVE
	1	1	WALNUT ST
	1	1	200 BLOCK
	2	2	300 BLOCK
1	2	3	400 BLOCK
	2	2	600 BLOCK
	1	1	900 BLOCK
	1	1	1100 BLOCK
	1	1	1900 BLOCK
	1	1	3600 BLOCK
		59	

SW 8th ST

PI	PD	TOTAL	
	1	1	CHERRY ST
1	2	3	MURPHY ST
	4	4	TUTTLE ST
	2	2	100 BLOCK
	2	2	200 BLOCK
	1	1	300 BLOCK
	1	1	400 BLOCK
		14	

9th - SE 9th

9TH_ST

PI	PD	TOTAL	
	1	1	CHERRY ST
1		1	CHESTNUT ST
2	4	6	CLARK ST
	1	1	CLINTON AVE
	2	2	COLLEGE AVE
2	3	5	CROCKER ST
1	1	2	DAY ST
	1	1	EUCLID AVE
1	1	2	FRANKLIN AVE
3	6	9	GRAND AVE
	3	3	HICKMAN RD
1	3	4	HIGH ST
1	1	2	INDIANA AVE
	1	1	JEFFERSON AVE
1	1	2	KEOSAUQUA WAY
4	4	9	LOCUST ST
(1 FATAL)			
1		1	MADISON AVE
	1	1	MARY AVE
	2	2	MULBERRY ST
	1	1	PARK ST
	5	5	PLEASANT ST
2	1	3	SCHOOL ST
	1	1	SENECA AVE
3	9	12	UNIVERSITY AVE
	1	1	UNIVERSITY CT
	2	2	WALNUT ST
1	1	2	WASHINGTON AVE
	1	1	200 BLOCK
	1	1	300 BLOCK
	1	1	400 BLOCK
	1	1	700 BLOCK
	2	2	800 BLOCK
1		1	900 BLOCK
1		1	1000 BLOCK
	1	1	1100 BLOCK
	1	1	1200 BLOCK
1		1	1400 BLOCK
1		<u>1</u>	3600 BLOCK
		94	

E 9TH_ST

PI	PD	TOTAL	
	2	2	BOYD ST
1	2	3	CLEVELAND AVE
	3	3	DES MOINES ST
	1	1	FREMONT ST
2	1	3	GRAND AVE
1		1	GRANDVIEW AVE
	1	1	HULL AVE
1	2	3	LYON ST
	1	1	MORTON AVE
	1	1	SHAWNEE AVE
1		1	THOMPSON AVE
7	12	19	UNIVERSITY AVE
	1	1	UNKNOWN
2	2	4	WASHINGTON AVE
	1	1	200 BLOCK
	2	2	1000 BLOCK
	1	1	1300 BLOCK
1		1	1600 BLOCK
	2	2	1700 BLOCK
	2	2	2200 BLOCK
	1	1	2300 BLOCK
	1	1	2500 BLOCK
	2	<u>2</u>	2700 BLOCK
		57	

SE 9TH_ST

PI	PD	TOTAL	
	1	1	BELL AVE
	1	1	BROAD ST
	1	1	INDIANOLA AVE
1	1	2	MAURY ST
1		1	SCOTT AVE
	1	1	WATROUS AVE
1		<u>1</u>	1900 BLOCK
		8	

SW 9th - 10th

SW 9TH ST

PI	PD	TOTAL	
8	12	20	ARMY POST RD
3	4	7	BANCROFT ST
3	3	6	BELL AVE
	1	1	BROAD ST
	1	1	CAULDER AVE
	1	1	CLIFTON AVE
	1	1	CRESTON AVE
	1	1	DAVIS AVE
4	1	5	EMMA AVE
	1	1	FRAZIER AVE
	1	1	FULTON DR
1		1	GEIL AVE
5	2	7	HACKLEY AVE
	1	1	HEROLD AVE
	1	1	JARVIS ST
	2	2	JOHNSON ST
1	3	4	KENYON AVE
1		1	KIRKWOOD AVE
1		1	LEACH AVE
3	1	4	LELAND AVE
4		4	LEWIS AVE
1	3	4	LOOMIS AVE
1		1	M T A LN
	1	1	MAISH AVE
1		1	MARION ST
7	6	14	MCKINLEY AVE
(1 FATAL)			
	1	1	MORGAN ST
1	2	3	MURPHY ST
	1	1	OLINDA AVE
	9	9	PARK AVE
1	2	3	PAYTON AVE
1	4	5	PHILIP ST
1	1	2	PLEASANTVIEW DR
8	8	16	PORTER AVE
1		1	RITTENHOUSE ST
1	1	2	SPRING ST
1	2	3	THOMAS BECK RD
1	2	3	THORNTON AVE
	1	1	TITUS AVE
1	2	3	TUTTLE ST
	1	1	VIRGINIA AVE
2	1	3	WALL AVE
8	2	10	WATROUS AVE
	1	1	WOLCOTT AVE
	1	1	100 BLOCK
	1	1	300 BLOCK
	1	1	500 BLOCK
	1	1	600 BLOCK
1	1	2	700 BLOCK
	1	1	900 BLOCK
	1	1	1800 BLOCK
	1	1	1900 BLOCK
1		1	2100 BLOCK
1	1	2	2200 BLOCK
2	3	5	2300 BLOCK

SW 9TH ST (CONT.)

PI	PD	TOTAL	
1		1	2400 BLOCK
	1	1	2500 BLOCK
	2	2	2600 BLOCK
1	1	2	2700 BLOCK
2	4	6	2800 BLOCK
1		1	2900 BLOCK
	4	4	3200 BLOCK
1	1	2	3300 BLOCK
1		1	3800 BLOCK
1		1	4000 BLOCK
1	1	2	4100 BLOCK
1		1	4400 BLOCK
	1	1	4500 BLOCK
	1	1	4600 BLOCK
	2	2	4700 BLOCK
3	1	4	4800 BLOCK
1	4	5	5000 BLOCK
	1	1	5100 BLOCK
1		1	5200 BLOCK
1	1	2	5300 BLOCK
	1	1	5400 BLOCK
	1	1	5500 BLOCK
	1	1	5600 BLOCK
1		1	5700 BLOCK
3	2	5	6300 BLOCK
1		1	6400 BLOCK
1		1	7000 BLOCK
	1	1	7200 BLOCK
1	1	2	7500 BLOCK

231

10TH ST

PI	PD	TOTAL	
	1	1	CHESTNUT ST
	1	1	COLLEGE AVE
2		2	DOUGLAS AVE
1	6	7	GRAND AVE
1	1	2	HICKMAN RD
	1	1	HIGH ST
	2	2	LOCUST ST
1		1	MADISON AVE
	2	2	MULBERRY ST
1		1	SENECA AVE
	1	1	SHAWNEE AVE
	3	3	UNIVERSITY AVE
	1	1	WALNUT ST
	1	1	300 BLOCK
1	2	2	400 BLOCK
1	3	4	1100 BLOCK
	1	1	1500 BLOCK
	1	1	1800 BLOCK
1	1	1	1900 BLOCK
2	2	2	3800 BLOCK

37

E 10th - 12th

E 10TH ST

PI	PD	TOTAL	
1	1		MADISON AVE
		1	

E 11TH ST

PI	PD	TOTAL	
1	1		2300 BLOCK
		1	

SE 10TH ST

PI	PD	TOTAL	
1		1	ALLEN ST
	1	1	MAURY ST
1		1	ROSE AVE
1		1	WATROUS AVE
	1	1	700 BLOCK
	1	1	900 BLOCK
	1	1	1000 BLOCK
1	1		3700 BLOCK
		8	

SE 11TH ST

PI	PD	TOTAL	
1	1		3600 BLOCK
		1	

SW 11TH ST

PI	PD	TOTAL	
	1	1	AMOS AVE
1	1	2	ARMY POST RD
1	1	2	BURNHAM AVE
		5	

SW 10TH ST

PI	PD	TOTAL	
1		1	BURNHAM AVE
	1	1	PARK AVE
1		1	TITUS AVE
	1	1	WADE ST
1	1		6400 BLOCK
		5	

12TH ST

PI	PD	TOTAL	
	1	1	CARPENTER AVE
	1	1	CLARK ST
	1	1	COLLEGE AVE
4	7	11	CROCKER ST
1	5	6	EUCLID AVE
	1	1	FOREST AVE
	2	2	GRAND AVE
	1	1	HIGH ST
5	3	8	KEOSAUQUA WAY
2	1	3	LOCUST ST
	1	1	WASHINGTON AVE
	1	1	WOODLAND AVE
1		1	400 BLOCK
	1	1	800 BLOCK
	1	1	1200 BLOCK
1		1	1300 BLOCK
	1	1	3800 BLOCK
1	1		4100 BLOCK
		43	

11TH PL

PI	PD	TOTAL	
1	1		MADISON AVE
		1	

11TH ST

PI	PD	TOTAL	
	1	1	COLLEGE AVE
	1	1	CROCKER ST
3	3	6	EUCLID AVE
	1	1	FRANKLIN AVE
2	3	5	GRAND AVE
	2	2	KEOSAUQUA WAY
1	2	3	LOCUST ST
	3	3	MULBERRY ST
	1	1	UNIVERSITY AVE
	1	1	WALNUT ST
	1	1	400 BLOCK
	1	1	1000 BLOCK
	1	1	1400 BLOCK
1		1	1700 BLOCK
	1	1	1800 BLOCK
1	1		3600 BLOCK
		30	

E 12th - SW 13th

E 12TH ST

PI	PD	TOTAL	
1	1	2	EUCLID AVE
	2	2	FREMONT ST
2		2	GARFIELD AVE
1	5	6	GRAND AVE
1		1	GUTHRIE AVE
	1	1	JEFFERSON AVE
	2	2	MAPLE ST
1	1	2	MATTERN AVE
	1	1	SENECA AVE
3	2	5	UNIVERSITY AVE
	1	1	WALKER ST
1		1	WASHINGTON AVE
1	2	3	600 BLOCK
1	1	2	1000 BLOCK
1	2	3	1300 BLOCK
	1	1	1500 BLOCK
	1	1	3200 BLOCK
		36	

13TH ST

PI	PD	TOTAL	
4	1	5	CLARK ST
1	2	3	FOREST AVE
1	1	2	GRAND AVE
	1	1	HIGH ST
	1	1	JEFFERSON AVE
	1	1	LAUREL ST
3	2	5	LOCUST ST
3	1	4	UNIVERSITY AVE
1	2	3	WALNUT ST
1		1	1100 BLOCK
1		1	1200 BLOCK
	1	1	1800 BLOCK
		28	

E 13TH ST

PI	PD	TOTAL	
	2	2	BUCHANAN ST
	1	1	CLEVELAND AVE
1	1	2	DES MOINES ST
	1	1	DOUGLAS AVE
1	1	2	GARFIELD AVE
1	1	2	GRAND AVE
	1	1	MATTERN AVE
1	3	4	UNIVERSITY AVE
	1	1	WALNUT ST
	1	1	WASHINGTON AVE
	1	1	1200 BLOCK
	1	1	1900 BLOCK
1		1	2800 BLOCK
	1	1	3700 BLOCK
		21	

SE 12TH ST

PI	PD	TOTAL	
	1	1	PHILIP ST
1		1	SCOTT AVE
	1	1	THORNTON AVE
		3	

SW 12TH ST

PI	PD	TOTAL	
	2	2	ARMY POST RD
	1	1	BELL AVE
	1	1	CARRIE AVE
	2	2	CRESTON AVE
	1	1	EVANS ST
2	4	6	PARK AVE
	2	2	PLEASANTVIEW DR
	2	2	THORNTON AVE
	1	1	VIRGINIA AVE
1	2	3	WATROUS AVE
	1	1	4000 BLOCK
	1	1	4900 BLOCK
		23	

SE 13TH ST

PI	PD	TOTAL	
	1	1	WATROUS AVE
		1	

SW 13TH ST

PI	PD	TOTAL	
	1	1	ARMY POST RD
	1	1	CAULDER AVE
	1	1	HACKLEY AVE
1	1	2	MCKINLEY AVE
1		1	TITUS AVE
	1	1	WATROUS AVE
1		1	3200 BLOCK
		8	

E 14th Ct - E 14th

E 14TH CT

PI	PD	TOTAL	
1	1		CAPITOL AVE
2	2		COURT AVE
	3		

SE 14TH CT

PI	PD	TOTAL	
1	1		SCOTT AVE
1	1		600 BLOCK
	2		

14TH ST

PI	PD	TOTAL	
2	1	3	EUCLID AVE
	2	2	GRAND AVE
	1	1	HARRISON AVE
	4	4	LOCUST ST
	1	1	UNIVERSITY AVE
1		1	1700 BLOCK
	1	1	3800 BLOCK
		13	

E 14TH ST

PI	PD	TOTAL	
3	7	10	AURORA AVE
	1	1	BOYD ST
1	2	3	BUCHANAN ST
	2	2	CAPITOL AVE
3	11	14	CLEVELAND AVE
6	10	16	COURT AVE
	2	2	DEAN AVE
3	4	7	DES MOINES ST
	4	4	DOUGLAS AVE
5	10	15	EUCLID AVE
1	1	2	FLEMING AVE
3	1	4	GARFIELD AVE
6	8	14	GRAND AVE
4	3	7	GRANDVIEW AVE
11	12	23	GUTHRIE AVE
6	8	14	HULL AVE
1	1	2	I 235
	5	5	E I 235 OFF RAMP
1	1	2	JEFFERSON AVE
1	7	8	LYON ST
	10	10	MADISON AVE
	2	2	MAPLE ST
	1	1	MATTERN AVE
1		1	MILTON AVE
	1	1	MORTON AVE
	1	1	OAK PARK AVE
1	3	4	OVID AVE
	1	1	RICHMOND AVE
	1	1	SENECA AVE
1	2	3	SHERIDAN AVE

E 14TH ST (CONT.)

PI	PD	TOTAL	
2	2	4	THOMPSON AVE
2		2	TIFFIN AVE
4	6	10	UNIVERSITY AVE
	3	3	WALKER ST
3	4	7	WALNUT ST
4	9	13	WASHINGTON AVE
2		2	WILSON AVE
	1	1	100 BLOCK
1	2	3	200 BLOCK
	2	2	300 BLOCK
	3	3	400 BLOCK
	4	4	500 BLOCK
1	2	3	600 BLOCK
1	2	3	700 BLOCK
	3	3	800 BLOCK
1	1	2	900 BLOCK
1		1	1000 BLOCK
1	1	2	1100 BLOCK
3	4	7	1200 BLOCK
1	1	2	1300 BLOCK
	2	2	1400 BLOCK
2	2	4	1600 BLOCK
	1	1	1800 BLOCK
	1	1	1900 BLOCK
1	1	2	2000 BLOCK
	2	2	2300 BLOCK
1		1	2500 BLOCK
	1	1	2600 BLOCK
1		1	2900 BLOCK
1	1	2	3000 BLOCK
2	1	3	3100 BLOCK
	1	1	3300 BLOCK
	2	2	3400 BLOCK
	1	1	3700 BLOCK
	2	2	3800 BLOCK
1		1	3900 BLOCK
	1	1	4000 BLOCK
1		1	4500 BLOCK
		285	

SE 14th - SW 14th

SE 14TH ST

PI	PD	TOTAL	
5	19	24	ARMY POST RD
7	3	10	BELL AVE
4	7	11	BLOOMFIELD RD
2		2	COUNTY LINE RD
	1	1	CRESTON AVE
1	3	4	CUMMINS RD
1	1	2	DIEHL AVE
1	2	3	EMMA AVE
	1	1	GRANGER AVE
3	2	5	HARRIET ST
2	2	4	HARTFORD AVE
15	8	23	INDIANOLA AVE
	1	1	JOHNSON CT
5	2	7	KENYON AVE
	2	2	KING AVE
1		1	LACONA AVE
14	15	29	MAURY ST
3	7	10	MCKINLEY AVE
14	23	37	PARK AVE
	1	1	PLEASANTVIEW DR
3	10	13	RAILROAD AVE
1	4	5	THORNTON AVE
1	2	3	VIADUCT
1	3	4	VIRGINIA AVE
9	8	17	WATROUS AVE
1	1	2	100 BLOCK
	1	1	200 BLOCK
1	1	2	300 BLOCK
2	1	3	400 BLOCK
1	2	3	500 BLOCK
1	3	4	600 BLOCK
1	3	4	700 BLOCK
3	6	9	800 BLOCK
3	5	8	900 BLOCK
	8	8	1000 BLOCK
1	1	2	1200 BLOCK
	2	2	1600 BLOCK
	1	1	1800 BLOCK
	3	3	1900 BLOCK
2	4	6	2000 BLOCK
1	1	2	2100 BLOCK
1	1	2	2200 BLOCK
1	2	3	2300 BLOCK
	1	1	2500 BLOCK
	1	1	2800 BLOCK
2	3	5	2900 BLOCK
1	8	9	3000 BLOCK
	5	5	3100 BLOCK
6	9	15	3200 BLOCK
2	1	3	3300 BLOCK
	1	1	3400 BLOCK
1	1	2	3600 BLOCK
	3	3	3700 BLOCK
	3	3	3900 BLOCK
	2	2	4200 BLOCK
2		2	4300 BLOCK

SE 14TH ST (CONI.)

PI	PD	TOTAL	
	2	2	4400 BLOCK
2	1	3	4600 BLOCK
1	1	2	4700 BLOCK
	4	4	4800 BLOCK
2	2	4	4900 BLOCK
	4	4	5000 BLOCK
1	7	8	5100 BLOCK
	1	1	5200 BLOCK
1	2	3	5300 BLOCK
	3	3	5500 BLOCK
	1	1	5700 BLOCK
1	1	2	5800 BLOCK
	1	1	5900 BLOCK
5		5	6000 BLOCK
1		1	6100 BLOCK
1	3	4	6200 BLOCK
2	3	5	6300 BLOCK
	1	1	6400 BLOCK
1		1	6600 BLOCK
	1	1	6700 BLOCK
	1	1	6800 BLOCK
	1	1	6900 BLOCK
	1	1	7000 BLOCK
	1	1	7500 BLOCK
		<u>397</u>	

SW 14TH ST

PI	PD	TOTAL	
4	3	7	ARMY POST RD
	1	1	BURNHAM AVE
1		1	CRESTON AVE
	1	1	FRAZIER AVE
	1	1	HAVENS AVE
1		1	KENYON AVE
2	2	4	LELAND AVE
	1	1	LINDEN LN
2	3	5	MCKINLEY AVE
1	1	2	PARK AVE
1		1	SOUTHLAWN DR
	1	1	WATROUS AVE
1		1	2500 BLOCK
	1	1	4700 BLOCK
	1	1	5600 BLOCK
	1	1	6500 BLOCK
1		<u>1</u>	7400 BLOCK
		31	

15th - SE 17th Ct

15TH ST

PI	PD	TOTAL	
1		1	BRIDAL ROW
2		2	CARPENTER AVE
1		1	CENTER ST
1	1	2	GRAND AVE
	4	4	HIGH ST
2	2	4	LOCUST ST
	2	2	PLEASANT ST
	1	1	SCHOOL ST
2	2	4	UNIVERSITY AVE
1		1	WALNUT ST
	2	2	700 BLOCK
	1	1	1200 BLOCK
	1	1	3900 BLOCK
		26	

E 15TH ST

PI	PD	TOTAL	
1	3	4	CAPITOL AVE
	1	1	CLEVELAND AVE
	2	2	DES MOINES ST
1	2	3	GARFIELD AVE
3	5	8	GRAND AVE
1		1	GUTHRIE AVE
	2	2	HENDERSON AVE
	1	1	E I 235 OFF RAMP
1	4	5	LYON ST
9	11	20	MAPLE ST
1		1	UNIVERSITY AVE
1	4	5	WALKER ST
7	10	17	WALNUT ST
	3	3	300 BLOCK
	2	2	400 BLOCK
	1	1	500 BLOCK
	1	1	700 BLOCK
	1	1	1400 BLOCK
	1	1	1500 BLOCK
		79	

SE 15TH ST

PI	PD	TOTAL	
1		1	HARRIET ST
3	1	4	MAURY ST
		5	

16TH ST

PI	PD	TOTAL	
	1	1	BURLINGTON TER
4	1	5	CLARK ST
3	4	7	EUCLID AVE
1	1	2	FOREST AVE
	1	1	GILLETTE ST
1	2	3	GRAND AVE
	1	1	HICKMAN RD

16TH ST (CONT.)

PI	PD	TOTAL	
	4	4	JEFFERSON AVE
1	7	8	LOCUST ST
	1	1	PLEASANT ST
	1	1	400 BLOCK
	1	1	600 BLOCK
1		1	1400 BLOCK
	1	1	1500 BLOCK
	1	1	1600 BLOCK
1		1	1900 BLOCK
		39	

E 16TH ST

PI	PD	TOTAL	
	2	2	ALPHA AVE
	1	1	ARTHUR AVE
	3	3	DES MOINES ST
	1	1	EUCLID AVE
1	3	4	GRAND AVE
1		1	MADISON AVE
	3	3	UNIVERSITY AVE
1		1	WALKER ST
	2	2	WALNUT ST
1		1	200 BLOCK
	1	1	400 BLOCK
1		1	500 BLOCK
1		1	2500 BLOCK
1		1	2800 BLOCK
		23	

SW 16TH ST

PI	PD	TOTAL	
	3	3	ARMY POST RD
1		1	JOHNSON ST
	2	2	MCKINLEY AVE
	1	1	300 BLOCK
1		1	4500 BLOCK
	1	1	6500 BLOCK
	1	1	6600 BLOCK
		10	

E 17TH CT

PI	PD	TOTAL	
1		1	GARFIELD AVE
1	2	3	UNIVERSITY AVE
	1	1	1200 BLOCK
		5	

SE 17TH CT

PI	PD	TOTAL	
	1	1	4300 BLOCK
		1	

17th - 19th Pl

17TH-SI

PI	PD	TOTAL	
	2	2	CENTER ST
1	1	2	CLARK ST
1	1	2	CROCKER ST
5	3	8	GRAND AVE
1	4	5	HIGH ST
	3	3	INGERSOLL AVE
1	5	6	LOCUST ST
2		2	WOODLAND AVE
	1	1	600 BLOCK
	1	1	800 BLOCK
	1	1	1000 BLOCK
	1	1	1100 BLOCK
		34	

18TH-SI

PI	PD	TOTAL	
	1	1	CENTER ST
1	1	2	CROCKER ST
1	3	4	GRAND AVE
	3	3	HICKMAN RD
3	1	4	INGERSOLL AVE
1		1	LOCUST ST
	1	1	OLIVE ST
	2	2	500 BLOCK
	1	1	600 BLOCK
	4	4	700 BLOCK
	1	1	1500 BLOCK
	1	1	2200 BLOCK
		25	

E_17TH-SI

PI	PD	TOTAL	
	2	2	CAPITOL AVE
	1	1	COURT AVE
	1	1	DES MOINES ST
3	3	6	GRAND AVE
1		1	LYON ST
	1	1	UNIVERSITY AVE
1	2	3	WALNUT ST
	1	1	WASHINGTON AVE
		16	

E_18TH-SI

PI	PD	TOTAL	
	1	1	CAPITOL AVE
	1	1	CLEVELAND AVE
	1	1	COURT AVE
1	3	4	DEAN AVE
	3	3	GRAND AVE
	1	1	MAPLE ST
	1	1	MATTERN AVE
1		1	THOMPSON AVE
	1	1	WALNUT ST
	1	1	600 BLOCK
	1	1	1400 BLOCK
		16	

SE_17TH-SI

PI	PD	TOTAL	
1	1	2	PARK AVE
	1	1	4400 BLOCK
		3	

SE_18TH-SI

PI	PD	TOTAL	
	2	2	MAURY ST
	1	1	100 BLOCK
		3	

SW_17TH-SI

PI	PD	TOTAL	
	1	1	ARMY POST RD
	1	1	6600 BLOCK
	1	1	7300 BLOCK
1		1	7400 BLOCK
		4	

SW_18TH-SI

PI	PD	TOTAL	
1	1	2	ARMY POST RD
1		1	FRAZIER AVE
1	1	2	MCKINLEY AVE
	1	1	PARK AVE
1		1	300 BLOCK
		7	

SE_18TH-CI

PI	PD	TOTAL	
1		1	PARK AVE
		1	

19TH-PL

PI	PD	TOTAL	
	1	1	CENTER ST
2		2	COTTAGE GROVE AVE
		3	

19th - SE 21st

19TH ST

PI	PD	TOTAL	
2	3	5	CARPENTER AVE
	3	3	CENTER ST
3	7	10	CLARK ST
	3	3	COLLEGE AVE
2	4	6	COTTAGE GROVE AVE
2	3	5	DAY ST
1	4	5	FOREST AVE
3	6	9	GRAND AVE
	2	2	INGERSOLL AVE
	1	1	KEOSAUQUA WAY
	1	1	MONDAMIN AVE
	2	2	OLIVE ST
4	5	9	SCHOOL ST
10	8	18	UNIVERSITY AVE
	1	1	WOODLAND AVE
	2	2	500 BLOCK
	2	2	1100 BLOCK
	2	2	1200 BLOCK
2	1	3	1300 BLOCK
	3	3	1500 BLOCK
1	---	1	1600 BLOCK
		93	

E_19TH ST

PI	PD	TOTAL	
1		1	ANKENY AVE
2		2	CAPITOL AVE
	1	1	DES MOINES ST
1	2	3	HUBBELL AVE
2	1	3	WALNUT ST
	1	1	300 BLOCK
	1	1	1500 BLOCK
		12	

SE_19TH ST

PI	PD	TOTAL	
	1	1	ARMY POST RD
	1	1	GLENWOOD CIR
4	2	6	PARK AVE
		8	

SW_19TH ST

PI	PD	TOTAL	
	1	1	KIRKWOOD AVE
1		1	MCKINLEY AVE
	1	1	4900 BLOCK
		3	

E_20TH CT

PI	PD	TOTAL	
	1	1	GRAND AVE
	1	1	LYON ST
		2	

20TH ST

PI	PD	TOTAL	
1		1	COTTAGE GROVE AVE
	1	1	700 BLOCK
		2	

SE_20TH ST

PI	PD	TOTAL	
	1	1	KING AVE
	1	1	MAURY ST
	1	1	3200 BLOCK
		3	

21ST ST

PI	PD	TOTAL	
	1	1	CARPENTER AVE
	1	1	CLARK ST
	1	1	COTTAGE GROVE AVE
2		2	FOREST AVE
	1	1	MEEK AVE
1		1	UNIVERSITY AVE
	2	2	1100 BLOCK
	1	1	1200 BLOCK
	1	1	E 1200 BLOCK
	1	1	1300 BLOCK
	1	1	1400 BLOCK
		13	

E_21ST ST

PI	PD	TOTAL	
1		1	CAPITOL AVE
	1	1	EASTON BLVD
	1	1	GUTHRIE AVE
3	1	4	HUBBELL AVE
2	17	19	UNIVERSITY AVE
	1	1	WALKER ST
1		1	1200 BLOCK
	1	1	1400 BLOCK
		29	

SE_21ST ST

PI	PD	TOTAL	
	1	1	MAURY ST
	1	1	PARK AVE
		2	

E 22nd Ct - SW 23rd

E 22ND CT

PI	PD	TOTAL	
1	1	1	UNIVERSITY AVE
		1	

22ND ST

PI	PD	TOTAL	
1	1	1	CLARK ST
1	1	1	FOREST AVE
1	1	1	HIGH ST
2	2	2	WASHINGTON AVE
1	1	1	900 BLOCK
1	1	1	1100 BLOCK
1	1	1	1300 BLOCK
1	1	1	1400 BLOCK
1	1	1	1500 BLOCK
		10	

23RD ST

PI	PD	TOTAL	
1	1	1	COTTAGE GROVE AVE
		1	DRAKE PARK AVE
			(1 FATAL)
1	1	1	FOREST AVE
2	2	2	HICKMAN RD
1	1	1	OLIVE ST
2	2	2	UNIVERSITY AVE
1	1	1	WOODLAND AVE
1	1	1	1200 BLOCK
3	3	3	1300 BLOCK
1	1	1	1500 BLOCK
1	1	1	1600 BLOCK
2	2	2	1800 BLOCK
4	4	4	1900 BLOCK
2	2	2	2100 BLOCK
		23	

E 22ND ST

PI	PD	TOTAL	
1	1	1	ELIZABETH AVE
2	2	2	GRAND AVE
1	1	1	HUBBELL AVE
	1	1	SEARLE ST
1	1	1	800 BLOCK
1	1	1	1300 BLOCK
	1	1	1400 BLOCK
		8	

SE 22ND ST

PI	PD	TOTAL	
	2	2	HUGHES AVE
1	1	1	PARK AVE
	1	1	ROSE AVE
	2	2	SCOTT AVE
	1	1	3300 BLOCK
		7	

E 23RD ST

PI	PD	TOTAL	
2	2	2	CAPITOL AVE
	1	1	DES MOINES ST
	1	1	EASTON BLVD
2	3	5	GRAND AVE
1	4	5	GUTHRIE AVE
	1	1	HUBBELL AVE
1	1	2	LYON ST
	1	1	MAPLE ST
1	2	3	THOMPSON AVE
3	7	10	UNIVERSITY AVE
1	1	2	WALNUT ST
	1	1	WASHINGTON AVE
	1	1	900 BLOCK
	2	2	1200 BLOCK
1	1	2	1500 BLOCK
	1	1	2100 BLOCK
	1	1	2300 BLOCK
		41	

SE 23RD ST

PI	PD	TOTAL	
1	1	1	PARK AVE
1	1	1	3600 BLOCK
		2	

SW 23RD ST

PI	PD	TOTAL	
1	1	1	BELL AVE
	1	1	PARK AVE
1	1	1	2800 BLOCK
		3	

E 24th Ct - SE 26th Ct

E_24IH_CI

PI	PD	TOTAL	
1	---	1	SHAWNEE AVE
		1	

SE_25IH_CI

PI	PD	TOTAL	
4	---	4	MAURY ST
		4	

24IH_DB

PI	PD	TOTAL	
1	---	1	1800 BLOCK
		1	

25IH_SI

PI	PD	TOTAL	
2	1	3	COTTAGE GROVE AVE
2	2	4	FOREST AVE
	1	1	KINGMAN BLVD
4		4	UNIVERSITY AVE
	3	3	600 BLOCK
	1	1	700 BLOCK
1		1	800 BLOCK
	1	1	1000 BLOCK
	2	2	1100 BLOCK
1	1	2	1200 BLOCK
	4	4	1300 BLOCK
	1	1	1400 BLOCK
		27	

24IH_SI

PI	PD	TOTAL	
	1	1	CARPENTER AVE
	2	2	FOREST AVE
	1	1	HICKMAN RD
	3	3	INGERSOLL AVE
1		1	KINGMAN BLVD
	1	1	OLIVE ST
1		1	UNIVERSITY AVE
	1	1	700 BLOCK
	1	1	800 BLOCK
	1	1	1000 BLOCK
	1	1	1200 BLOCK
1	2	3	1300 BLOCK
	1	1	1600 BLOCK
		18	

E_25IH_SI

PI	PD	TOTAL	
2		2	CAPITOL AVE
	1	1	DEAN AVE
7	8	15	EUCLID AVE
	1	1	GARFIELD AVE
1	2	3	GRAND AVE
	1	1	GRANDVIEW AVE
1	2	3	GUTHRIE AVE
	1	1	MADISON AVE
	1	1	MAPLE ST
1		1	THOMPSON AVE
1		1	TIFFIN AVE
1	1	2	UNIVERSITY AVE
1		1	WEDGEWOOD RD
	1	1	200 BLOCK
	1	1	800 BLOCK
	2	2	1200 BLOCK
	1	1	1800 BLOCK
1		1	2600 BLOCK
1		1	3300 BLOCK
	1	1	3900 BLOCK
	1	1	4100 BLOCK
		42	

E_24IH_SI

PI	PD	TOTAL	
	1	1	ARTHUR AVE
1	1	2	CAPITOL AVE
	1	1	DEAN AVE
1	2	3	EASTON BLVD
	2	2	GRAND AVE
3		3	HUBBELL AVE
	1	1	JEFFERSON AVE
1		1	SHERIDAN AVE
	1	1	UNIVERSITY AVE
3		3	WALNUT ST
	1	1	400 BLOCK
1	---	1	1900 BLOCK
		20	

SW_24IH_SI

PI	PD	TOTAL	
1	---	1	PARK AVE
		1	

SE_26IH_CI

PI	PD	TOTAL	
1	---	1	700 BLOCK
		1	

E_25IH_CI

PI	PD	TOTAL	
1	---	1	UNIVERSITY AVE
		1	

26TH_ST

PI	PD	TOTAL	
	1	1	CLARK ST
1	2	3	COTTAGE GROVE AVE
	1	1	HICKMAN RD
1		1	LINCOLN AVE
1	2	3	UNIVERSITY AVE
	3	3	1100 BLOCK
1	1	1	1300 BLOCK
		13	

27TH_ST

PI	PD	TOTAL	
2	1	3	FOREST AVE
1		1	GRAND AVE
	1	1	LINCOLN AVE
	1	1	MEEK AVE
1		1	UNKNOWN
	1	1	1300 BLOCK
	1	1	1400 BLOCK
	2	2	1500 BLOCK
2	1	2	1900 BLOCK
		13	

E_26TH_ST

PI	PD	TOTAL	
	1	1	DOUGLAS AVE
	1	1	EASTON BLVD
4	8	12	EUCLID AVE
	2	2	GARFIELD AVE
1	2	3	GRAND AVE
	1	1	MAPLE ST
1	2	3	UNIVERSITY AVE
	1	1	WEDGEWOOD RD
1	1	1	500 BLOCK
		25	

E_27TH_ST

PI	PD	TOTAL	
	3	3	CAPITOL AVE
3	1	5	CHICAGO AVE
			(1 FATAL)
1		1	CLEVELAND AVE
3	3	6	DES MOINES ST
	1	1	DOUGLAS AVE
1	3	4	EASTON BLVD
1	1	2	GARFIELD AVE
1		1	GRAND AVE
	1	1	HUBBELL AVE
2	2	4	JOHN PATTERSON RD
2	2	4	LYON ST
	1	1	MAPLE ST
3	4	7	UNIVERSITY AVE
1		1	WASHINGTON AVE
	1	1	300 BLOCK
	3	3	1200 BLOCK
	1	1	1300 BLOCK
	2	2	2800 BLDCK
1	1	1	3900 BLOCK
		49	

SE_26TH_ST

PI	PD	TOTAL	
	1	1	SHAW ST
	1	1	300 BLOCK
		2	

SW_26TH_ST

PI	PD	TOTAL	
1	1	1	3700 BLOCK
		1	

E_27TH_ST

PI	PD	TOTAL	
1		1	KINSEY AVE
	1	1	STATE ST
	1	1	1400 BLOCK
1	1	1	1600 BLOCK
		4	

E_28TH_ST

PI	PD	TOTAL	
	1	1	UNIVERSITY AVE
		1	

SW_28TH_ST

PI	PD	TOTAL	
	2	2	ARMY POST RD
		2	

28TH_ST

PI	PD	TOTAL	
	1	1	BRATTLEBORO AVE
	6	6	COTTAGE GROVE AVE
1	7	8	GRAND AVE
6	7	13	INGERSOLL AVE
	4	4	KINGMAN BLVD

28th - E 30th Ci

28TH_ST (CONT.)

PI	PD	TOTAL	
	2	2	PLEASANT ST
1		1	SCHOOL ST
1		1	TERRACE DR
1	2	3	UNIVERSITY AVE
1	1	2	WOODLAND AVE
	1	1	500 BLOCK
	1	1	800 BLOCK
	2	2	900 BLOCK
		45	

29TH_ST

PI	PD	TOTAL	
	1	1	BRATTLEBORO AVE
1	1	2	FOREST AVE
	1	1	GRAND AVE
1	2	3	HIGH ST
1	4	5	INGERSOLL AVE
1		1	RUTLAND AVE
	1	1	UNIVERSITY AVE
	2	2	1000 BLOCK
	1	1	3900 BLOCK
		17	

E_28TH_ST

PI	PD	TOTAL	
	1	1	AURORA AVE
	1	1	CAPITOL AVE
	2	2	DOUGLAS AVE
	1	1	EASTON BLVD
	1	1	GRAND AVE
1		1	HUBBELL AVE
	2	2	LYON ST
1	3	4	STATE ST
	5	5	UNIVERSITY AVE
1		1	WASHINGTON AVE
	1	1	3900 BLOCK
		20	

E_29TH_ST

PI	PD	TOTAL	
	1	1	AURORA AVE
	1	1	CAPITOL AVE
	1	1	DEAN AVE
1	1	2	DOUGLAS AVE
	1	1	EASTON BLVD
6	5	11	EUCLID AVE
	1	1	GRAND AVE
2	5	7	HUBBELL AVE
	2	2	STATE ST
	1	1	TIFFIN AVE
	1	1	UNIVERSITY AVE
	1	1	WALNUT ST
	1	1	1200 BLOCK
	2	2	2100 BLOCK
	1	1	2200 BLOCK
1	1	2	2300 BLOCK
1		1	2400 BLOCK
1		1	3200 BLOCK
	1	1	3700 BLOCK
1		1	4000 BLOCK
		40	

SE_28TH_ST

PI	PD	TOTAL	
1	1	2	RACCOON ST
		2	

SW_28TH_ST

PI	PD	TOTAL	
	1	1	THORNTON AVE
	1	1	3900 BLOCK
		2	

SE_29TH_ST

PI	PD	TOTAL	
1		1	RACCOON ST
		1	

SE_29TH_ST

PI	PD	TOTAL	
1		1	SCOTT AVE
		1	

SW_29TH_ST

PI	PD	TOTAL	
1		1	PARK AVE
	1	1	WOLCOTT AVE
		2	

E_30TH_ST

PI	PD	TOTAL	
1		1	EASTON BLVD
		1	

30TH ST

PI	PD	TOTAL	
	1	1	BENNETT AVE
1	2	3	CLARK ST
	2	2	DOUGLAS AVE
1	1	2	EUCLID AVE
1	5	6	FOREST AVE
2	2	4	HICKMAN RD
	1	1	HOLCOMB AVE
3	1	4	LEADO AVE
	1	1	MADISON AVE
	1	1	MANN AVE
1		1	PAYNE RD
1	8	9	UNIVERSITY AVE
1		1	URBANDALE AVE
	1	1	VICTORIA DR
1	2	3	1300 BLOCK
2		2	1400 BLOCK
	1	1	2200 BLOCK
	1	1	2600 BLOCK
1	1	2	2700 BLOCK
1		1	2900 BLOCK
	1	1	3300 BLOCK
1	---	1	3600 BLOCK
		49	

SE 30TH ST

PI	PD	TOTAL	
1		1	C B & Q ST
1	1	2	MAURY ST
2	3	5	SCOTT AVE
		8	

SW 30TH ST

PI	PD	TOTAL	
	1	1	BELL AVE
	1	1	CHEYENNE CR
1	2	3	PARK AVE
1	4	5	VALLEY DR
1	1	2	2600 BLOCK
		12	

E 31ST CT

PI	PD	TOTAL	
1	---	1	WASHINGTON AVE
		1	

31ST ST

PI	PD	TOTAL	
	2	2	CENTER ST
1	5	6	COTTAGE GROVE AVE
	1	1	CROCKER ST
	1	1	FOREST AVE
3	11	14	GRAND AVE
	2	2	W I 235 OFF RAMP
3	7	10	INGERSOLL AVE
	1	1	IOLA AVE
3	2	5	KINGMAN BLVD
1	1	2	SCHOOL ST
2	7	9	UNIVERSITY AVE
2	1	3	WOODLAND AVE
	1	1	300 BLOCK
	1	1	500 BLOCK
1	1	2	600 BLOCK
	1	1	700 BLOCK
1		1	1100 BLOCK
1		1	1300 BLOCK
	1	1	1500 BLOCK
		64	

E 31ST ST

PI	PD	TOTAL	
	1	1	EASTON BLVD
2	1	3	EUCLID AVE
1	---	1	LOGAN AVE
		5	

E 30TH ST

PI	PD	TOTAL	
	1	1	CAPITOL AVE
1		1	CLEVELAND AVE
4	3	7	DEAN AVE
	2	2	DES MOINES ST
	1	1	GARFIELD AVE
4	7	11	GRAND AVE
1		1	KINSEY AVE
1	1	2	LOGAN AVE
	1	1	LYON ST
	2	2	STATE ST
7	12	19	UNIVERSITY AVE
	1	1	VIADUCT
1		1	WALKER ST
3	4	7	WALNUT ST
	2	2	200 BLOCK
1		1	400 BLOCK
1	3	4	600 BLOCK
1		1	800 BLOCK
	2	2	1100 BLOCK
	2	2	1200 BLOCK
1		1	2900 BLOCK
1	---	1	3500 BLOCK
		71	

SW 31st - SE 34th

SW 31ST SI

PI	PD	TOTAL	
	1	1	MCKINLEY AVE
1	---	1	PARK AVE
		2	

E 32ND CI

PI	PD	TOTAL	
1		1	WASHINGTON AVE
1	---	1	100 BLOCK
		2	

32ND SI

PI	PD	TOTAL	
1		1	CARPENTER AVE
1		1	FOREST AVE
	1	1	UNIVERSITY AVE
	1	1	2200 BLOCK
		4	

E 32ND SI

PI	PD	TOTAL	
	3	3	EASTON BLVD
	3	3	MAHASKA AVE
	1	1	STATE ST
1		1	UNIVERSITY AVE
	1	1	WASHINGTON AVE
	1	1	1200 BLOCK
1	1	2	2100 BLOCK
	1	1	2200 BLOCK
	1	1	3000 BLOCK
	1	1	3800 BLOCK
		15	

E 33RD CI

PI	PD	TOTAL	
1	1	2	UNIVERSITY AVE
	1	1	1200 BLOCK
		3	

33RD SI

PI	PD	TOTAL	
1		1	CENTER ST
	2	2	CLARK ST
	1	1	1000 BLOCK
	1	1	1200 BLOCK
	1	1	1500 BLOCK
	1	1	1600 BLOCK
		7	

E 33RD SI

PI	PD	TOTAL	
1		1	CLEVELAND AVE
	1	1	COURT AVE
	1	1	DUBUQUE AVE
2	7	9	EASTON BLVD
1	2	3	EUCLID AVE
	1	1	GARFIELD AVE
3	4	7	HUBBELL AVE
	2	2	KINSEY AVE
1		1	MAHASKA AVE
4	6	10	UNIVERSITY AVE
	1	1	WASHINGTON AVE
1	4	5	1200 BLOCK
1		1	1300 BLOCK
1	2	3	1400 BLOCK
2		2	1500 BLOCK
	1	1	1600 BLOCK
	1	1	3300 BLOCK
		50	

SW 33RD SI

PI	PD	TOTAL	
	1	1	3700 BLOCK
		1	

34TH SI

PI	PD	TOTAL	
	1	1	DOUGLAS AVE
	1	1	FOREST AVE
2	2	4	HICKMAN RD
1		1	INGERSOLL AVE
1		1	UNIVERSITY AVE
	1	1	URBANDALE AVE
1		1	100 BLOCK
	2	2	700 BLOCK
	1	1	1200 BLOCK
	2	2	1300 BLOCK
1	---	1	1400 BLOCK
		16	

E 34TH SI

PI	PD	TOTAL	
1		1	COURT AVE
	1	1	EASTON BLVD
	1	1	2200 BLOCK
		3	

SE 34TH SI

PI	PD	TOTAL	
1		1	SCOTT AVE
	1	1	WATROUS AVE
	1	1	100 BLOCK
		3	

SW 34th - 37th

SW 34TH-SI

PI	PD	TOTAL	
1	---	1	4100 BLOCK
		1	

36TH-SI

PI	PD	TOTAL	
		1	ADAMS AVE
1		1	DOUGLAS AVE
2	1	3	GRAND AVE
		1	HOLCOMB AVE
1		1	INGERSOLL AVE
1		1	MADISON AVE
		1	PLEASANT ST
		1	WOODLAND AVE
		1	1100 BLOCK
1	---	1	3800 BLOCK
		12	

E 35TH-CI

PI	PD	TOTAL	
		2	100 BLOCK
		2	

35TH-SI

PI	PD	TOTAL	
		1	CENTER ST
1	1	2	CROCKER ST
		2	GRAND AVE
1	2	3	E I 235 OFF RAMP
3	4	7	INGERSOLL AVE
		1	IOLA AVE
1	2	3	KINGMAN BLVD
		1	PLEASANT ST
2		2	ROLLINS AVE
1	7	8	UNIVERSITY AVE
		1	WOODLAND AVE
		1	500 BLOCK
		1	600 BLOCK
1		1	700 BLOCK
		1	900 BLOCK
		(1 FATAL)	
		1	1000 BLOCK
1	---	1	2800 BLOCK
		37	

E 36TH-SI

PI	PD	TOTAL	
		1	UNIVERSITY AVE
		1	1200 BLOCK
1	---	1	1400 BLOCK
		3	

SE 36TH-SI

PI	PD	TOTAL	
1		1	SCOTT AVE
		1	VANDALIA RD
		2	

E 37TH-CI

PI	PD	TOTAL	
2		2	SHERIDAN AVE
1		1	UNIVERSITY AVE
1	---	1	2300 BLOCK
		4	

E 35TH-SI

PI	PD	TOTAL	
		1	HUBBELL AVE
2	3	5	UNIVERSITY AVE
1	---	1	3300 BLOCK
		7	

37TH-SI

PI	PD	TOTAL	
		1	CENTER ST
		2	GRAND AVE
		2	INGERSOLL AVE
		1	KINGMAN BLVD
		1	700 BLOCK
		1	800 BLOCK
		1	1100 BLOCK
1	---	1	1200 BLOCK
		10	

SW 35TH-SI

PI	PD	TOTAL	
		4	PARK AVE
1	---	1	2300 BLOCK
		5	

E 36TH-CI

PI	PD	TOTAL	
		1	OVID AVE
1	2	3	UNIVERSITY AVE
		1	1300 BLOCK
1	---	1	2400 BLOCK
		6	

E 37th - E 40th Ct

E_37TH_SI

PI	PD	TOTAL	
	1	1	EASTON BLVD
1		1	GARFIELD AVE
1	2	3	HUBBELL AVE
4	1	5	HULL AVE
	1	1	SHERIDAN AVE
2	2	4	UNIVERSITY AVE
1	---	1	3100 BLOCK
		16	

SE_37TH_SI

PI	PD	TOTAL	
	2	2	VANDALIA RD
		2	

SW_37TH_SI

PI	PD	TOTAL	
1		1	PARK AVE
	1	1	200 BLOCK
		2	

E_38TH_CI

PI	PD	TOTAL	
1	---	1	2800 BLOCK
		1	

38TH_SI

PI	PD	TOTAL	
	1	1	ADAMS AVE
	1	1	COTTAGE GROVE AVE
1	6	7	DOUGLAS AVE
	1	1	INGERSOLL AVE
3	3	6	URBAN DALE AVE
1		1	WOODLAND AVE
	1	1	1100 BLOCK
	1	1	1600 BLOCK
	1	1	2600 BLOCK
	1	1	3200 BLOCK
	1	1	3700 BLOCK
		22	

E_38TH_SI

PI	PD	TOTAL	
	4	4	DOUGLAS AVE
	1	1	DUBUQUE AVE
1	1	2	EASTON BLVD
2	5	7	HUBBELL AVE
1		1	HULL AVE
	1	1	MATTERN AVE
2		2	SHERIDAN AVE
2		2	UNIVERSITY AVE
1		1	2300 BLOCK
	1	1	2600 BLOCK
	1	1	3000 BLOCK
	1	1	3400 BLOCK
	1	1	3700 BLOCK
	1	1	3900 BLOCK
	1	1	4000 BLOCK
		27	

E_39TH_CI

PI	PD	TOTAL	
		1	DOUGLAS AVE
		(1 FATAL)	
	1	1	OVID AVE
1		1	SHERIDAN AVE
	1	1	2600 BLOCK
	1	1	2800 BLOCK
		5	

39TH_SI

PI	PD	TOTAL	
1		1	FOREST AVE
1		1	GRAND AVE
1	1	2	MADISON AVE
1	1	2	UNIVERSITY AVE
	1	1	800 BLOCK
	1	1	1200 BLOCK
		8	

SW_39TH_SI

PI	PD	TOTAL	
	1	1	PARK AVE
		1	

E_40TH_CI

PI	PD	TOTAL	
	1	1	EASTON BLVD
		1	

40TH_PL

PI	PD	TOTAL	
1		1	CROCKER ST
1		1	HOLCOMB AVE
	1	1	3100 BLOCK
		3	

42ND_SI

PI	PD	TOTAL	
1	1	2	CENTER ST
1	1	2	COTTAGE GROVE AVE
3	3	6	CROCKER ST
1	1	2	FOREST AVE
1	3	4	GRAND AVE
	1	1	E I 235 OFF RAMP
2	8	10	INGERSOLL AVE
1	3	4	KINGMAN BLVD
4	12	16	UNIVERSITY AVE
	2	2	200 BLOCK
	4	4	800 BLOCK
	4	4	900 BLOCK
3	1	4	1000 BLOCK
3	5	8	1100 BLOCK
		69	

40TH_SI

PI	PD	TOTAL	
	1	1	DOUGLAS AVE
1		1	GRAND AVE
1		1	PLEASANT ST
	1	1	SHAWNEE AVE
	1	1	UNIVERSITY AVE
	1	1	1900 BLOCK
	1	1	2000 BLOCK
	1	1	3100 BLOCK
		8	

E_42ND_SI

PI	PD	TOTAL	
	1	1	DOUGLAS AVE
1	1	2	EASTON BLVD
1	2	3	HUBBELL AVE
	1	1	HULL AVE
1		1	MORTON AVE
1		1	THOMPSON AVE
	1	1	2900 BLOCK
	2	2	3600 BLOCK
		12	

E_40TH_SI

PI	PD	TOTAL	
	1	1	DUBUQUE AVE
1		1	SHERIDAN AVE
	1	1	UNIVERSITY AVE
	1	1	1400 BLOCK
	1	1	2300 BLOCK
		5	

E_41SI_CI

PI	PD	TOTAL	
	1	1	SHERIDAN AVE
		1	

SW_42ND_SI

PI	PD	TOTAL	
3	4	7	ARMY POST RD
1		1	COUNTY LINE RD
	2	2	PARK AVE
	1	1	200 BLOCK
	1	1	3700 BLOCK
		12	

41SI_PL

PI	PD	TOTAL	
1		1	URBANDALE AVE
		1	

43RD_SI

PI	PD	TOTAL	
	1	1	DOUGLAS AVE
	1	1	MADISON AVE
	1	1	1400 BLOCK
		3	

41SI_SI

PI	PD	TOTAL	
1	4	5	BEAVER AVE
3	2	5	FOREST AVE
4	6	10	UNIVERSITY AVE
1		1	WAVELAND CT
	1	1	1500 BLOCK
		22	

E_41SI_SI

PI	PD	TOTAL	
1	1	2	DUBUQUE AVE
	2	2	UNIVERSITY AVE
		4	

44IH-SI

PI	PD	TOTAL	
	1	1	COLLEGE AVE
3		3	FOREST AVE
	1	1	FRANKLIN AVE
3	2	5	HICKMAN RD
	1	1	INGERSOLL AVE
1		1	UNIVERSITY AVE
	1	1	1300 BLOCK
	1	1	1600 BLOCK
	1	1	2600 BLOCK
	1	1	
		15	

47IH-SI

PI	PD	TOTAL	
	3	3	DOUGLAS AVE
	1	1	FRANKLIN AVE
1	2	3	HICKMAN RD
2		2	UNIVERSITY AVE
	1	1	1500 BLOCK
	1	1	2000 BLOCK
	1	1	2100 BLOCK
	1	1	2900 BLOCK
	1	1	
		13	

45IH-SI

PI	PD	TOTAL	
	1	1	CHAMBERLAIN DR
	1	1	COLLEGE AVE
	1	1	UNIVERSITY AVE
1		1	300 BLOCK
1		1	1000 BLOCK
1		1	1100 BLOCK
	1	1	2700 BLOCK
	1	1	
		7	

48IH-PL

PI	PD	TOTAL	
	2	2	DOUGLAS AVE
1		1	SNYDER AVE
1	1	2	URBANDALE AVE
	1	1	
		5	

46IH-SI

PI	PD	TOTAL	
1		1	COLLEGE AVE
1	1	2	HICKMAN RD
	1	1	NEW YORK AVE
1	2	3	TWANA DR
	1	1	UNIVERSITY AVE
	1	1	1300 BLOCK
	1	1	1500 BLOCK
	1	1	
		10	

48IH-SI

PI	PD	TOTAL	
1	1	2	COLLEGE AVE
	1	1	FOREST AVE
1	2	3	FRANKLIN AVE
	1	1	GRAND AVE
1	2	3	HICKMAN RD
2	4	6	UNIVERSITY AVE
	1	1	1200 BLOCK
1	1	2	1300 BLOCK
	1	1	1400 BLOCK
1		1	1600 BLOCK
	1	1	2000 BLOCK
	1	1	3800 BLOCK
	1	1	
		23	

SW_46IH-SI

PI	PD	TOTAL	
	1	1	PARK AVE
	1	1	3100 BLOCK
	1	1	
		2	

49IH-PL

PI	PD	TOTAL	
1		1	HICKMAN RD
	1	1	2300 BLOCK
	1	1	
		2	

47IH-CI

PI	PD	TOTAL	
	1	1	MEREDITH DR
	1	1	
		1	

49IH-SI

PI	PD	TOTAL	
1	1	2	DOUGLAS AVE
1	1	2	HICKMAN RD
1	1	2	URBANDALE AVE
1	1	2	400 BLOCK
1	1	2	1900 BLOCK
1	1	2	2600 BLOCK
1	1	2	2700 BLOCK
1	1	2	3000 BLOCK
1	1	2	3900 BLOCK
	1	1	4600 BLOCK
	1	1	
		10	

50th - SW 56th

50TH-ST

PI	PD	TOTAL	
	1	1	AURORA AVE
3	12	15	DOUGLAS AVE
1	1	2	FRANKLIN AVE
	3	3	HARWOOD DR
3	3	6	HICKMAN RD
	3	3	MADISON AVE
	1	1	MEREDITH DR
1	3	4	URBANDALE AVE
	1	1	1900 BLOCK
	1	1	2400 BLOCK
1		1	2600 BLOCK
	1	1	3800 BLOCK
1		1	3900 BLOCK
	2	2	4500 BLOCK
		42	

54TH-ST

PI	PD	TOTAL	
	1	1	DOUGLAS AVE
	1	1	3400 BLOCK
1		1	3800 BLOCK
	1	1	3900 BLOCK
	1	1	4400 BLOCK
		5	

55TH-ST

PI	PD	TOTAL	
2	2	4	AURORA AVE
1		1	BRATTLEBORD AVE
1	1	2	DOUGLAS AVE
1	1	2	FRANKLIN AVE
	1	1	HICKMAN RD
3		3	MADISON AVE
3	11	14	UNIVERSITY AVE
	1	1	1300 BLOCK
	1	1	3900 BLOCK
		29	

51ST-ST

PI	PD	TOTAL	
	1	1	2200 BLOCK
	1	1	2900 BLOCK
		2	

52ND-ST

PI	PD	TOTAL	
	1	1	DOUGLAS AVE
1	1	2	HICKMAN RD
	1	1	MEREDITH DR
1		1	URBANDALE AVE
	1	1	800 BLOCK
1		1	3800 BLOCK
		7	

SW 52ND-ST

PI	PD	TOTAL	
	1	1	WELKER AVE
		1	

53RD-ST

PI	PD	TOTAL	
2	2	4	DOUGLAS AVE
1	1	2	MADISON AVE
1	1	2	2300 BLOCK
		4	

54ST-ST

PI	PD	TOTAL	
1	1	2	700 BLOCK
		1	

56TH-ST

PI	PD	TOTAL	
	1	1	BRATTLEBORD AVE
	1	1	COLLEGE AVE
2	2	4	DOUGLAS AVE
3	3	6	GRAND AVE
1		1	HICKMAN RD
	1	1	INGERSOLL AVE
	2	2	OVID AVE
	1	1	RUTLAND AVE
1	3	4	UNIVERSITY AVE
	1	1	WATERBURY RD
	1	1	WOODLAND AVE
	1	1	600 BLOCK
	1	1	800 BLOCK
	2	2	900 BLOCK
	1	1	1000 BLOCK
	1	1	1200 BLOCK
	1	1	1300 BLOCK
	1	1	2600 BLOCK
	1	1	3300 BLOCK
	1	1	3700 BLOCK
		33	

SW 56TH-ST

PI	PD	TOTAL	
1	1	2	PARK AVE
		1	

57TH-SI

PI	PD	TOTAL	
1	1	1	DAGLE DR
	2	2	DOUGLAS AVE
2	3	5	HICKMAN RD
	1	1	MADISON AVE
1		1	UNIVERSITY AVE
	1	1	3400 BLOCK
	1	1	3700 BLOCK
	1	1	4000 BLOCK
	2	2	4100 BLOCK
		15	

58TH-SI

PI	PD	TOTAL	
1		1	HICKMAN RD
	1	1	KINGMAN BLVD
	1	1	1100 BLOCK
		3	

59TH-SI

PI	PD	TOTAL	
1	5	6	DOUGLAS AVE
2	2	4	HICKMAN RD
1		1	INGERSOLL AVE
	1	1	SHERIDAN AVE
	1	1	UNIVERSITY AVE
		13	

60TH-SI

PI	PD	TOTAL	
2		2	CROWN LN
	1	1	SHERIDAN AVE
	1	1	UNIVERSITY AVE
	1	1	1300 BLOCK
		5	

SW 60TH-SI

PI	PD	TOTAL	
	1	1	ARMY POST RD
		1	

61ST-SI

PI	PD	TOTAL	
1	1	1	DOUGLAS AVE
	1	1	FRANCIS AVE
2	1	3	HICKMAN RD
	2	2	NEW YORK AVE
	1	1	3200 BLOCK
		8	

SW 61ST-SI

PI	PD	TOTAL	
	1	1	PARK AVE
		1	

62ND-SI

PI	PD	TOTAL	
1	1	2	DOUGLAS AVE
	1	1	FRANKLIN AVE
	1	1	GRAND AVE
1	3	4	HICKMAN RD
	1	1	SHERRICK AVE
	2	2	URBANDALE AVE
	1	1	500 BLOCK
	1	1	700 BLOCK
	1	1	2700 BLOCK
	1	1	2900 BLOCK
	1	1	3100 BLOCK
1		1	3200 BLOCK
	1	1	3400 BLOCK
		18	

63RD-SI

PI	PD	TOTAL	
1	1	2	FRANKLIN AVE
1	5	6	GRAND AVE
2	5	7	HICKMAN RD
	1	1	I 235
	2	2	E I 235 OFF RAMP
	2	2	W I 235 OFF RAMP
2	2	4	E I 235 ON RAMP
	1	1	MUSKOGEE AVE
1		1	PLEASANT DR
1	1	2	PLEASANT ST
	1	1	TONKA AVE
1	8	9	UNIVERSITY AVE
1		1	WASHINGTON AVE
	1	1	WINONA AVE
	1	1	WOODLAND AVE
	2	2	100 BLOCK
	1	1	400 BLOCK
	1	1	500 BLOCK
	1	1	700 BLOCK
	1	1	800 BLOCK
1		1	900 BLOCK
1	1	2	1100 BLOCK
1		1	1200 BLOCK
1		1	1600 BLOCK
1		1	2100 BLOCK
1	1	2	2200 BLOCK
	1	1	2300 BLOCK
	1	1	3500 BLOCK
	1	1	6500 BLOCK
		58	


SW 63rd - 64th

SW 63RD - SI

PI	PD	TOTAL	
1	1	2	ARMY POST RD
1		1	CRESTON AVE
	1	1	LELAND AVE
	1	1	MUSKOGEE AVE
	4	4	PARK AVE
3		3	RAILROAD AVE
	2	2	100 BLOCK
1		1	500 BLOCK
	1	1	600 BLOCK
	1	1	1100 BLOCK
	1	1	1200 BLOCK
	1	1	2600 BLOCK
	1	1	3100 BLOCK
	1	1	3200 BLOCK
	1	1	3300 BLOCK
	1	1	4000 BLOCK
1	---	1	5700 BLOCK
		24	

64TH - SI

PI	PD	TOTAL	
	1	1	URBAN DALE AVE
		1	



STATE LIBRARY OF IOWA



3 1723 02116 7929