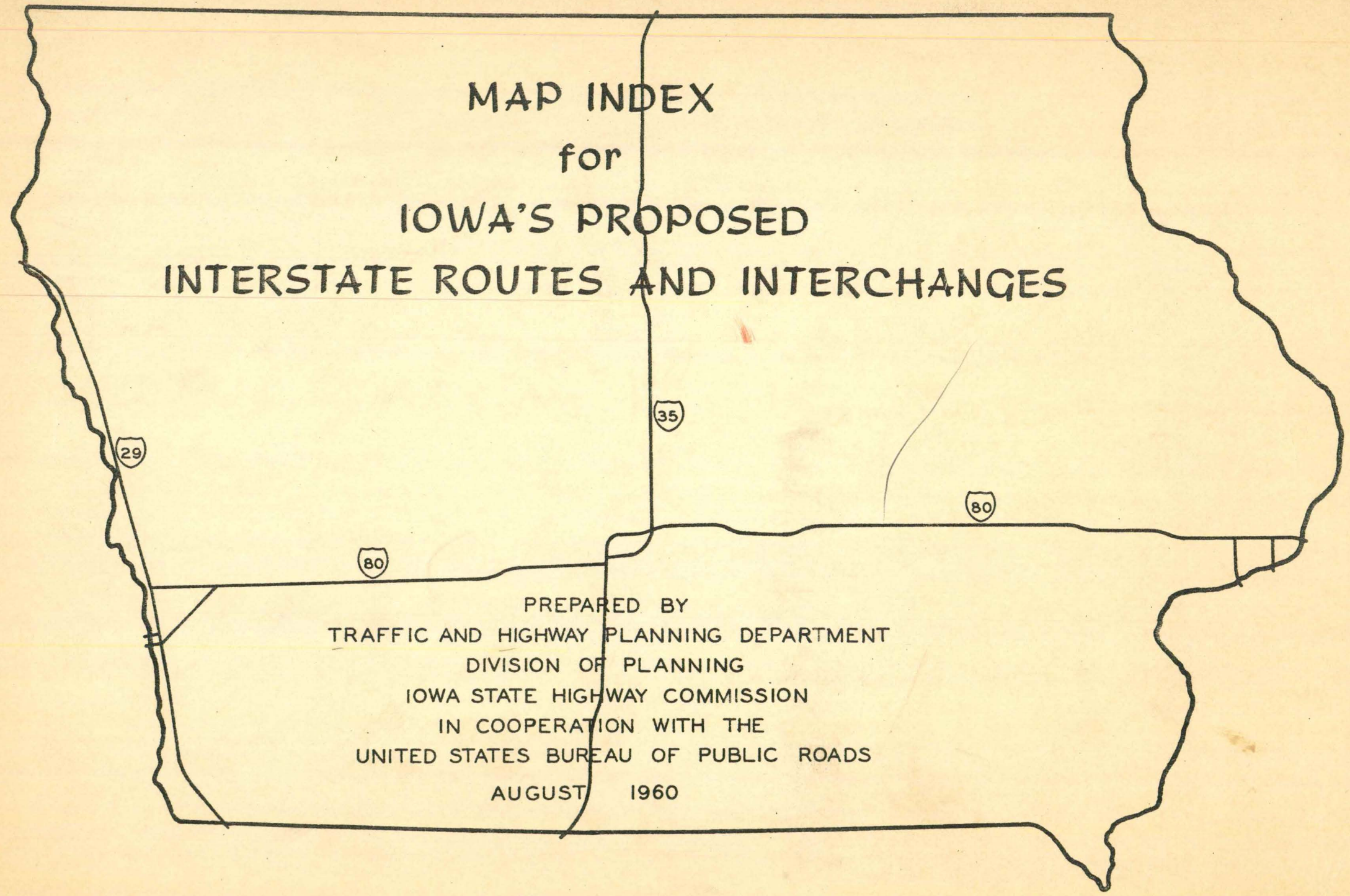


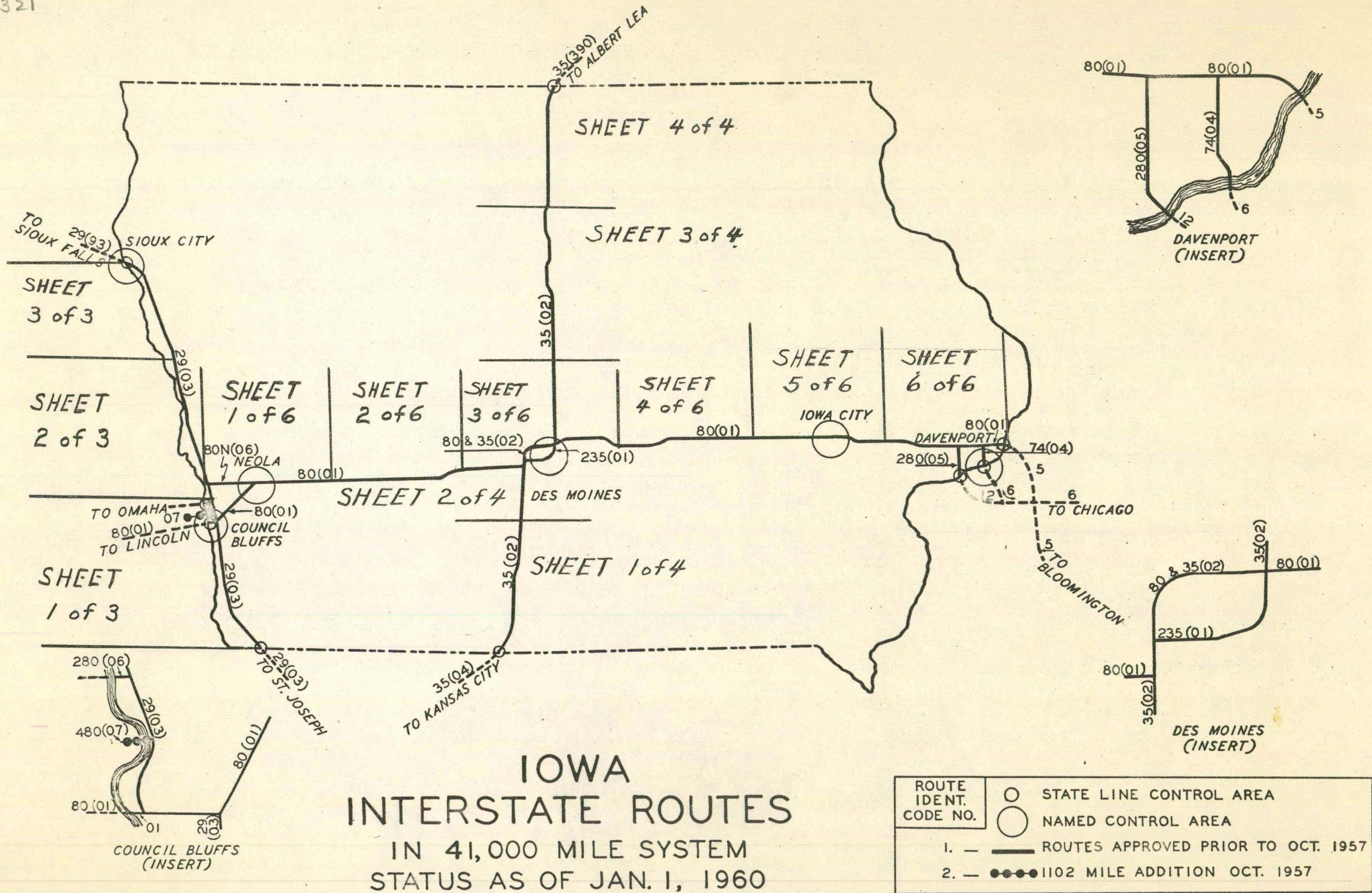
240.06
M32
1960

MAP INDEX
for
IOWA'S PROPOSED
INTERSTATE ROUTES AND INTERCHANGES



PREPARED BY
TRAFFIC AND HIGHWAY PLANNING DEPARTMENT
DIVISION OF PLANNING
IOWA STATE HIGHWAY COMMISSION
IN COOPERATION WITH THE
UNITED STATES BUREAU OF PUBLIC ROADS
AUGUST 1960

17-H53TH
10:M321



TO SIOUX FALLS
29(93)
SIOUX CITY
SHEET 3 of 3

SHEET 2 of 3

SHEET 1 of 6

SHEET 2 of 6

SHEET 3 of 6

SHEET 4 of 6

SHEET 5 of 6
IOWA CITY

SHEET 6 of 6

SHEET 1 of 3

TO OMAHA
80(01) 07
TO LINCOLN
80(01) 07
NEOLA
80N(06)
COUNCIL BLUFFS
80(01)

SHEET 2 of 4

SHEET 1 of 4

DES MOINES

TO KANSAS CITY
35(04)

DAVENPORT
80(01)
280(05)
74(04)
5
6
TO CHICAGO

5 TO BLOOMINGTON

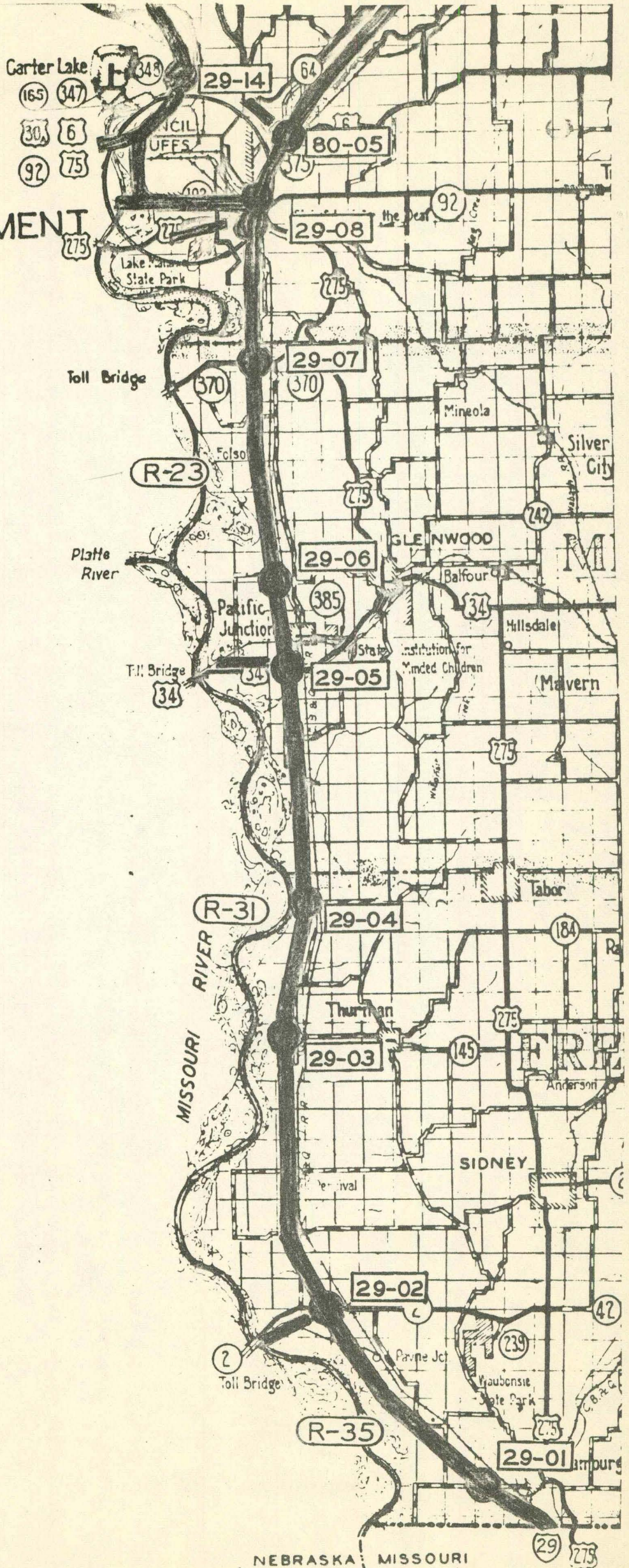
DES MOINES (INSERT)
80(01)
35(02)
235(01)
80 & 35(02)
35(02)
80(01)

80(01)
80(01)
280(05)
74(04)
5
6
DAVENPORT (INSERT)

280(06)
480(07)
80(01)
01
29(03)
COUNCIL BLUFFS (INSERT)

IOWA INTERSTATE ROUTES
IN 41,000 MILE SYSTEM
STATUS AS OF JAN. 1, 1960

SEE
ENLARGEMENT

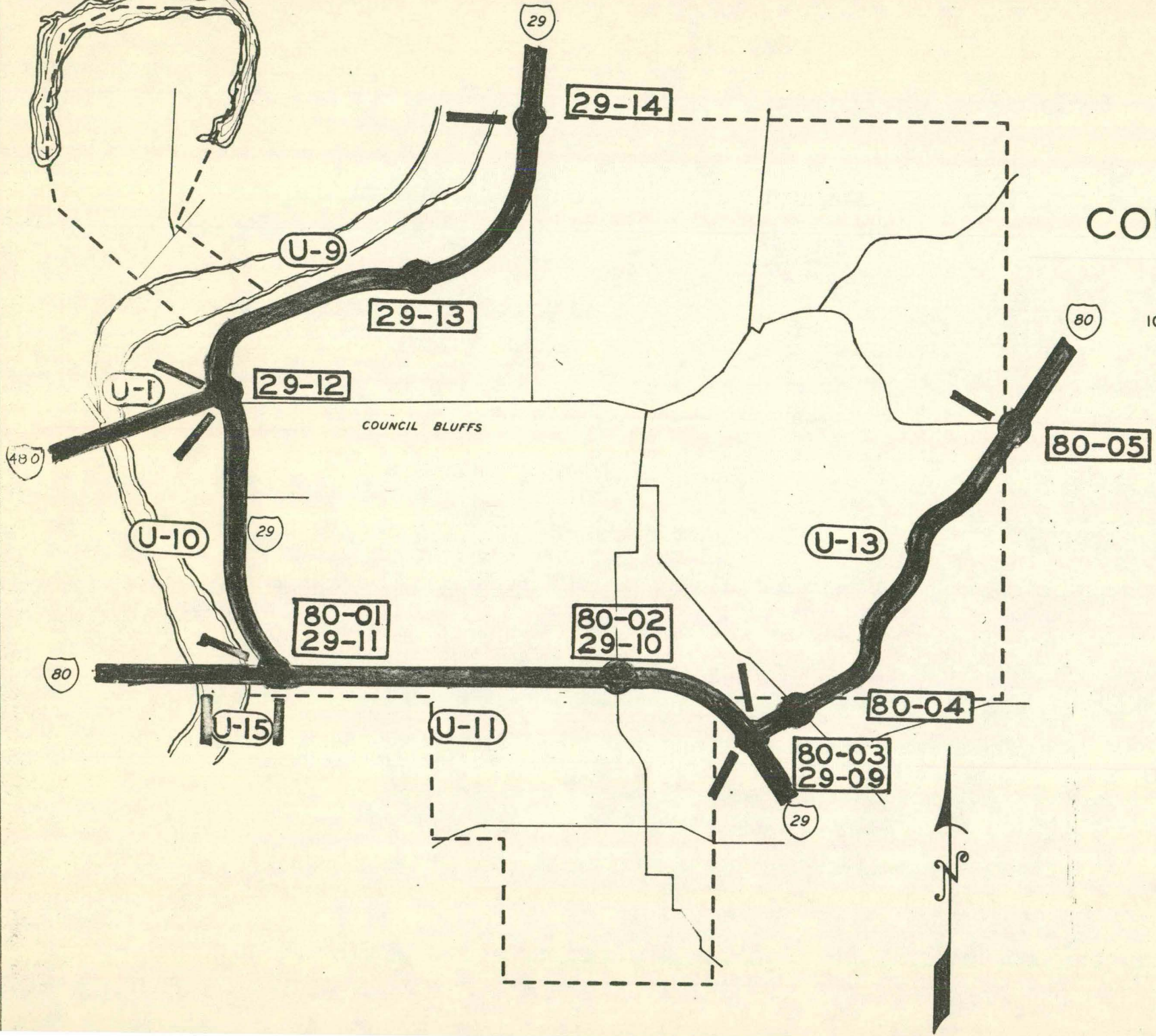


MAP INDEX
FOR
IOWA'S PROPOSED
INTERSTATE ROUTES
AND INTERCHANGES
ROUTE NO 29
SHEET 1 OF 3
HAMBURG TO COUNCIL BLUFFS

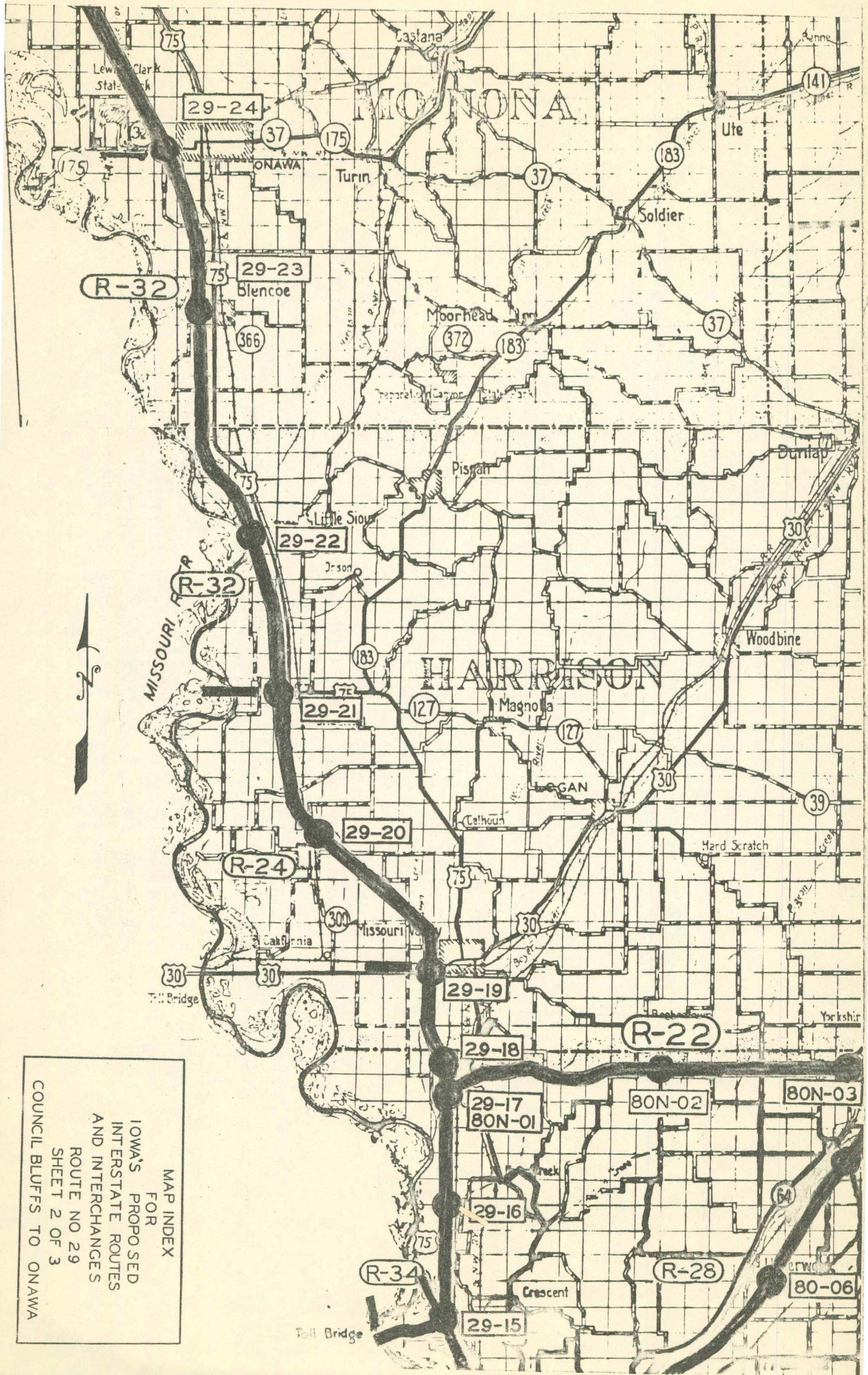
NEBRASKA MISSOURI

COUNCIL BLUFFS

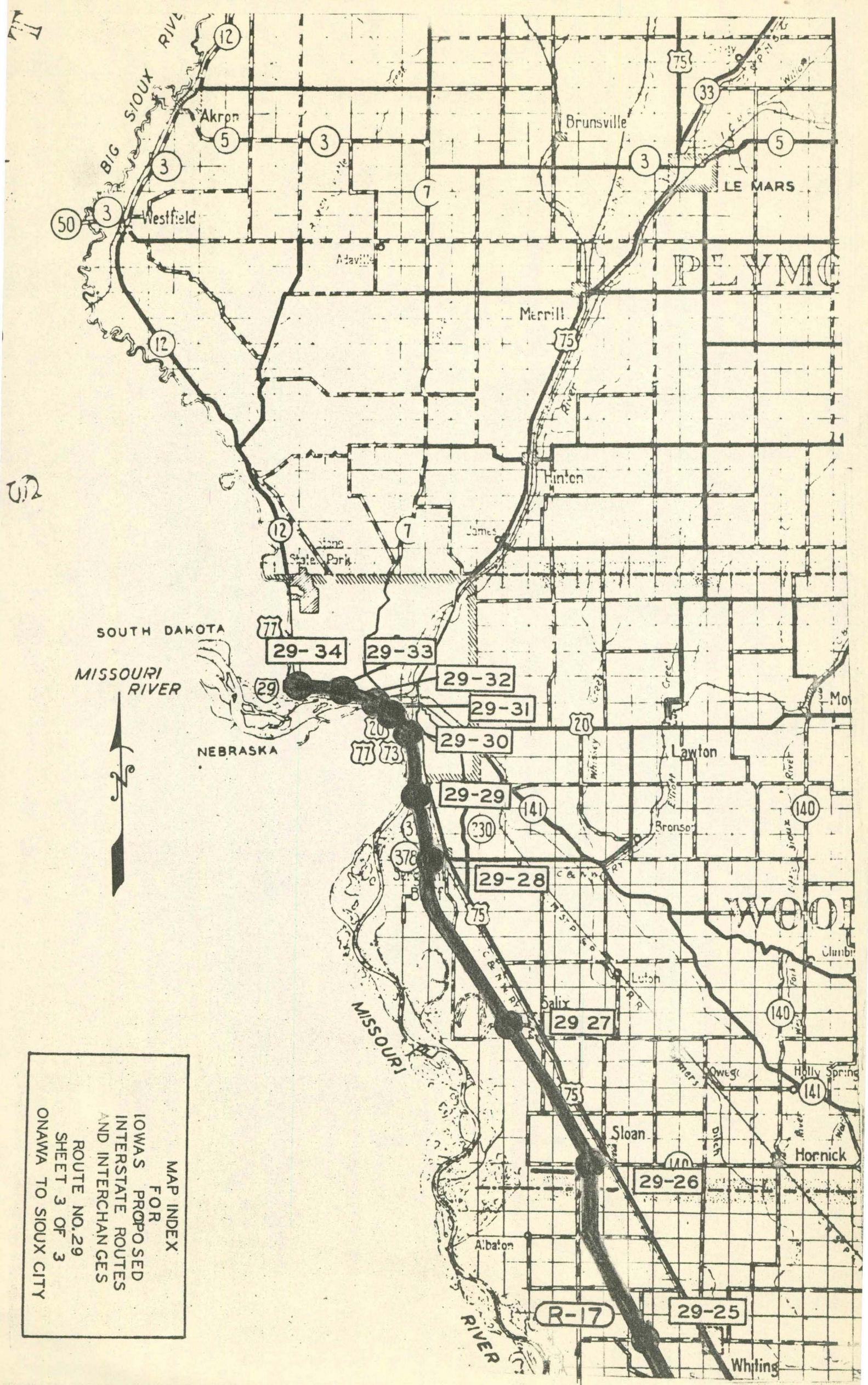
URBAN AREA
PREPARED BY THE
IOWA STATE HIGHWAY COMMISSION



MAP INDEX
FOR
IOWA'S PROPOSED
INTERSTATE ROUTES
AND INTERCHANGES
ROUTES 29 & 80
COUNCIL BLUFFS

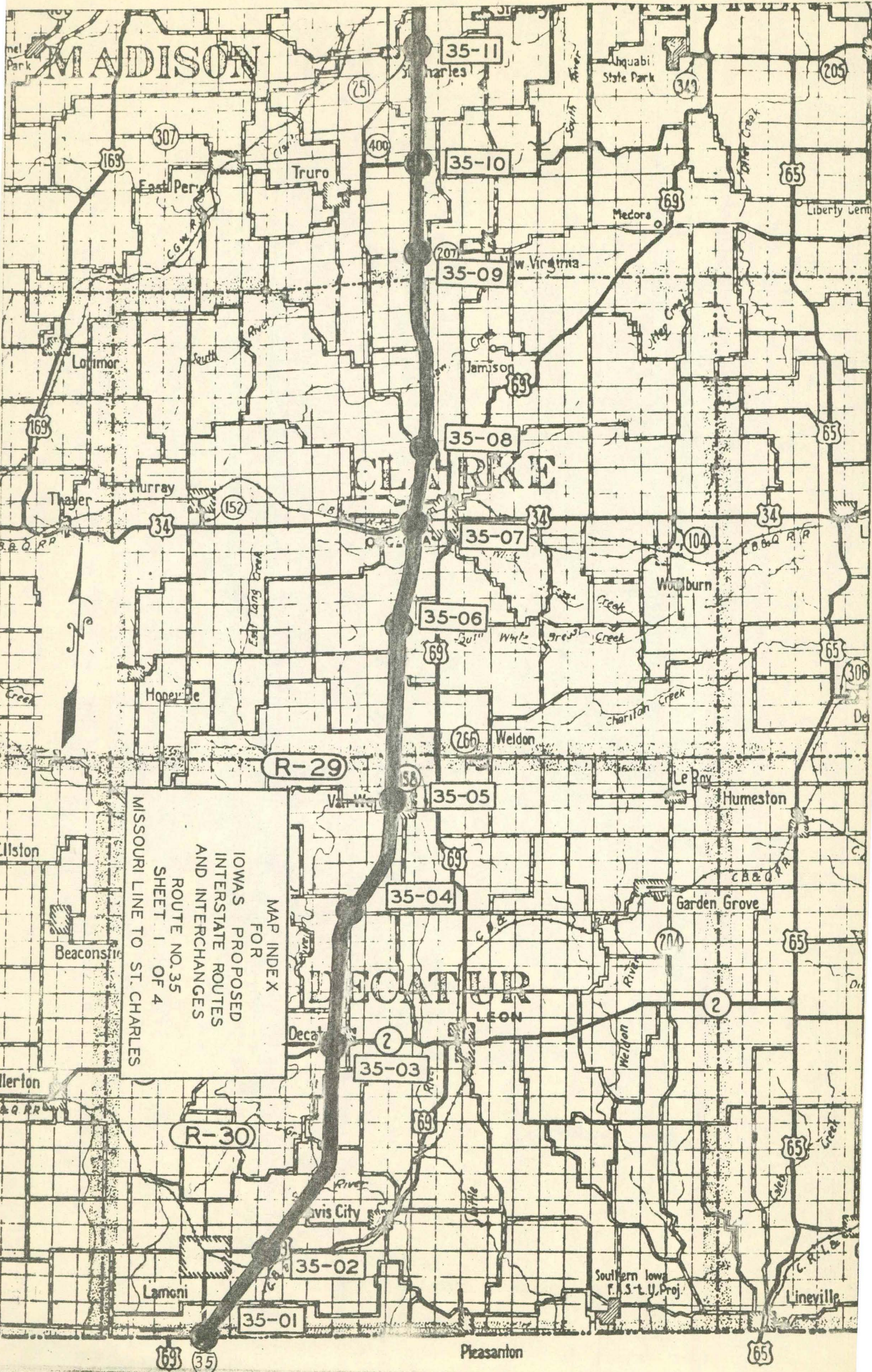


MAP INDEX
 FOR
 IOWA'S PROPOSED
 INTERSTATE ROUTES
 AND INTERCHANGES
 ROUTE NO 29
 SHEET 2 OF 3
 COUNCIL BLUFFS TO ONAWA



MAP INDEX
 FOR
 IOWA'S PROPOSED
 INTERSTATE ROUTES
 AND INTERCHANGES
 ROUTE NO. 29
 SHEET 3 OF 3
 ONAWA TO SIOUX CITY

U12



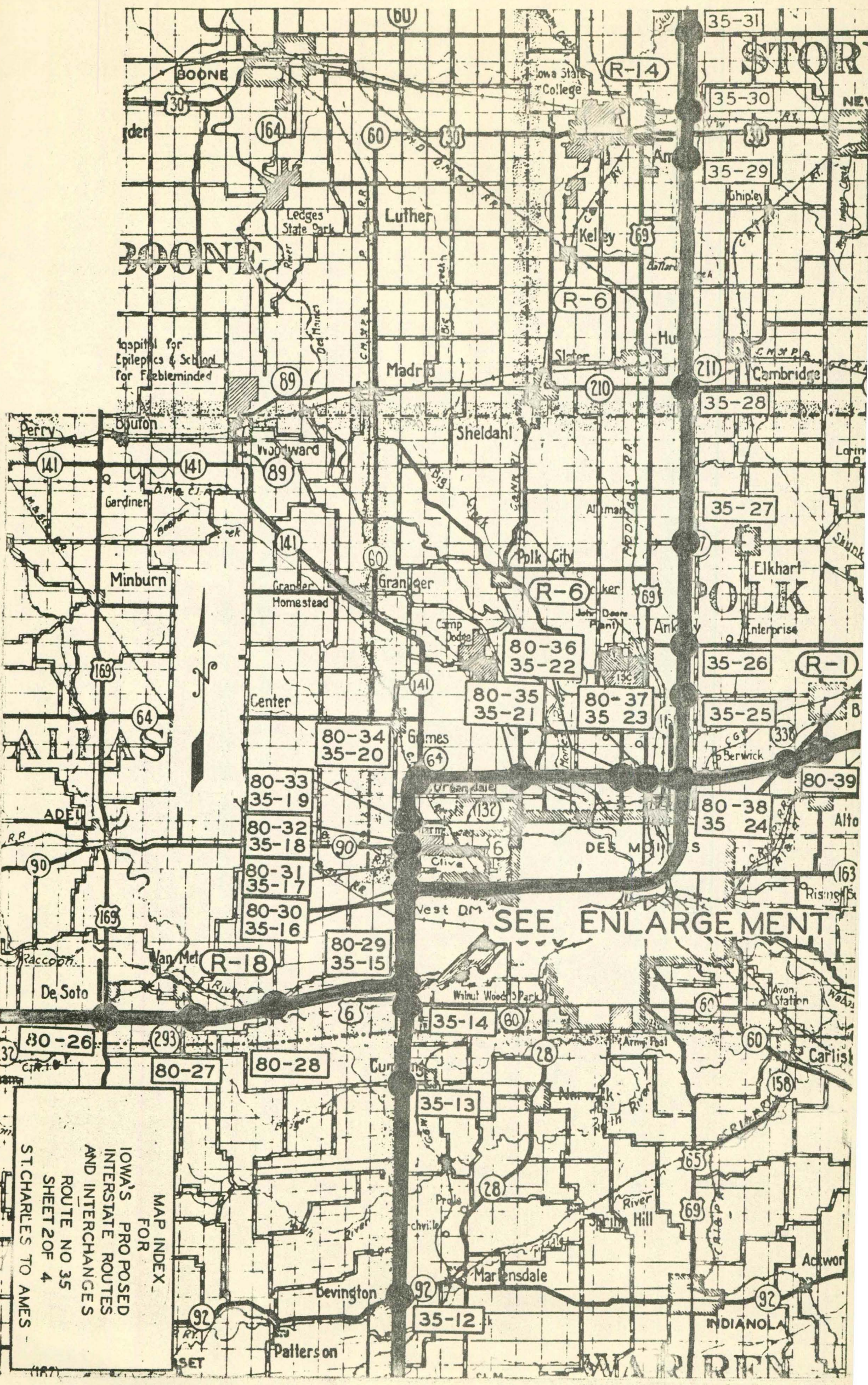
IOWAS PROPOSED
 INTERSTATE ROUTES
 AND INTERCHANGES
 ROUTE NO. 35
 SHEET 1 OF 4
 MISSOURI LINE TO ST. CHARLES

MAP INDEX FOR

69 35

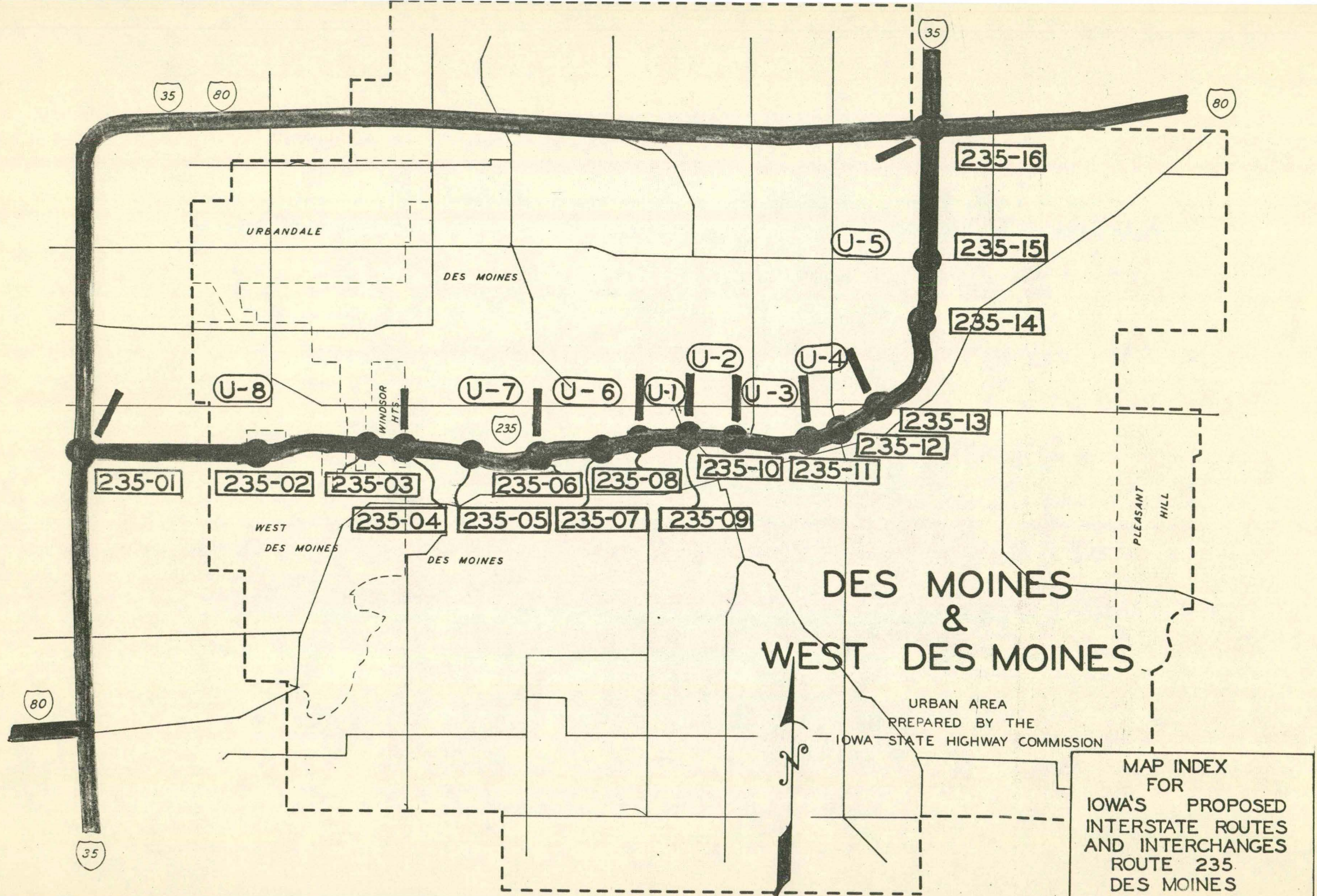
Pleasanton

65



MAP INDEX
 FOR
 IOWA'S PROPOSED
 INTERSTATE ROUTES
 AND INTERCHANGES
 ROUTE NO 35
 SHEET 2 OF 4
 ST. CHARLES TO AMES

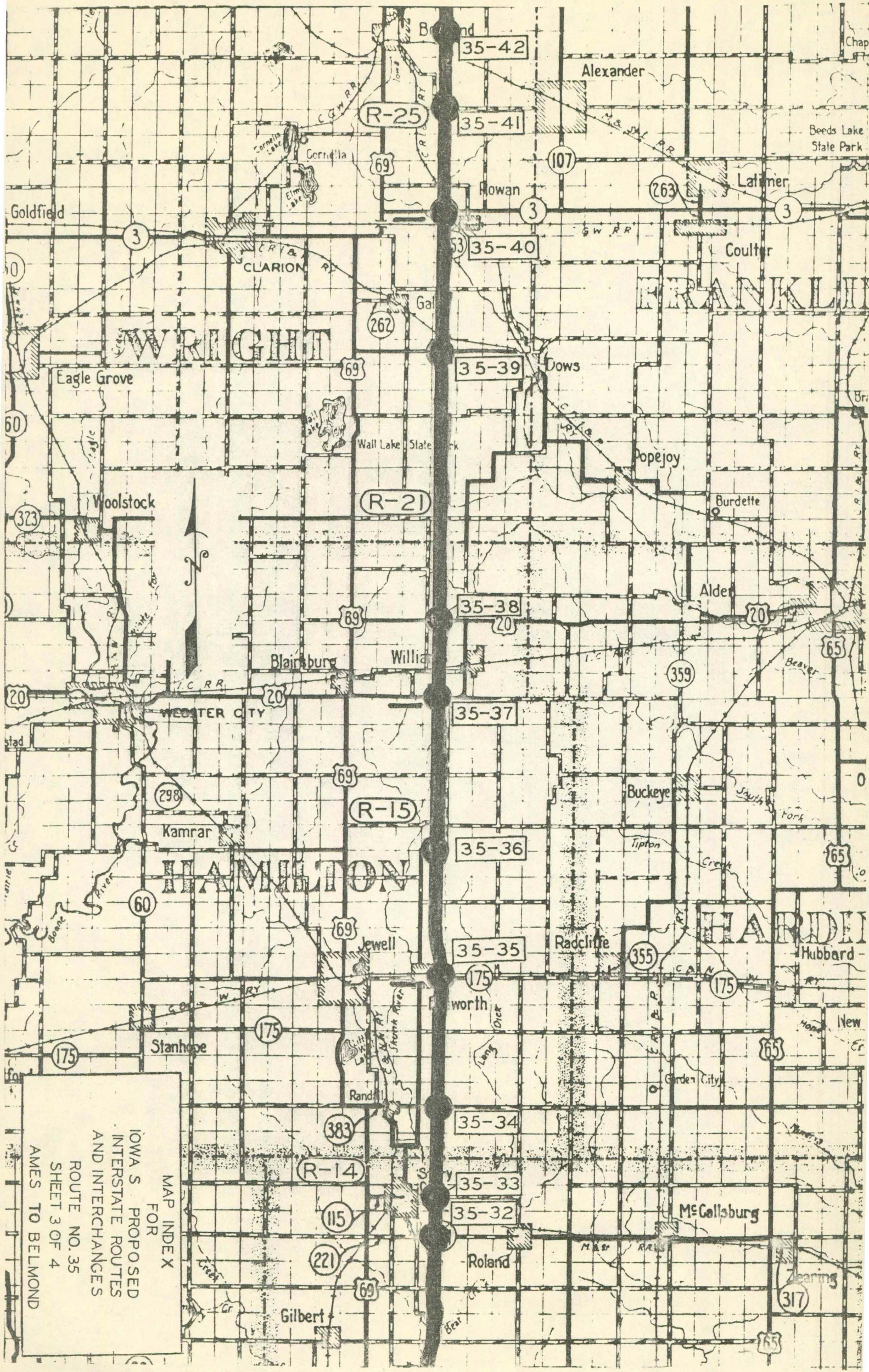
SEE ENLARGEMENT



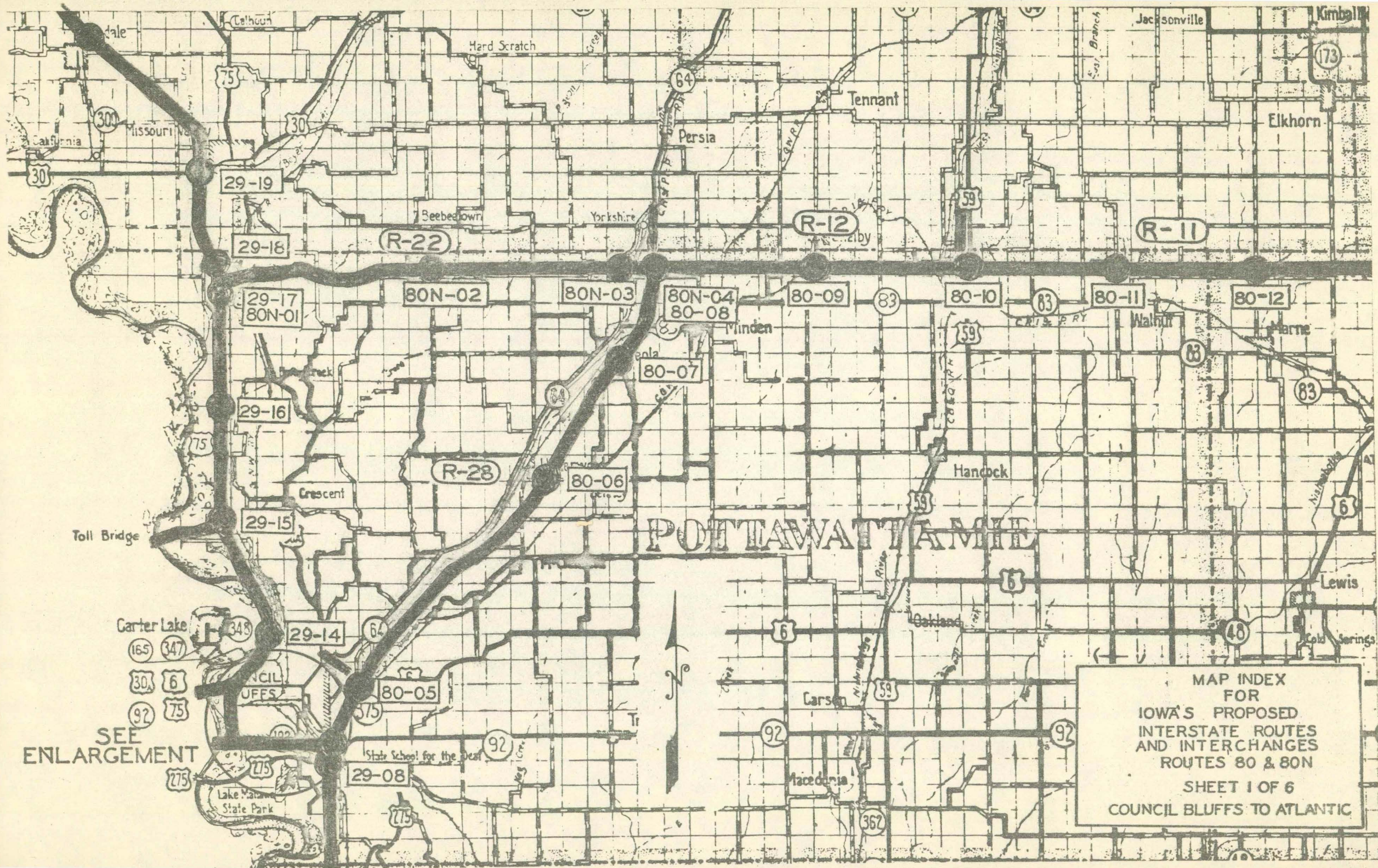
DES MOINES & WEST DES MOINES

URBAN AREA
 PREPARED BY THE
 IOWA STATE HIGHWAY COMMISSION

MAP INDEX
 FOR
 IOWA'S PROPOSED
 INTERSTATE ROUTES
 AND INTERCHANGES
 ROUTE 235
 DES MOINES



MAP INDEX
 FOR
 IOWA'S PROPOSED
 INTERSTATE ROUTES
 AND INTERCHANGES
 ROUTE NO. 35
 SHEET 3 OF 4
 AMES TO BELMONT

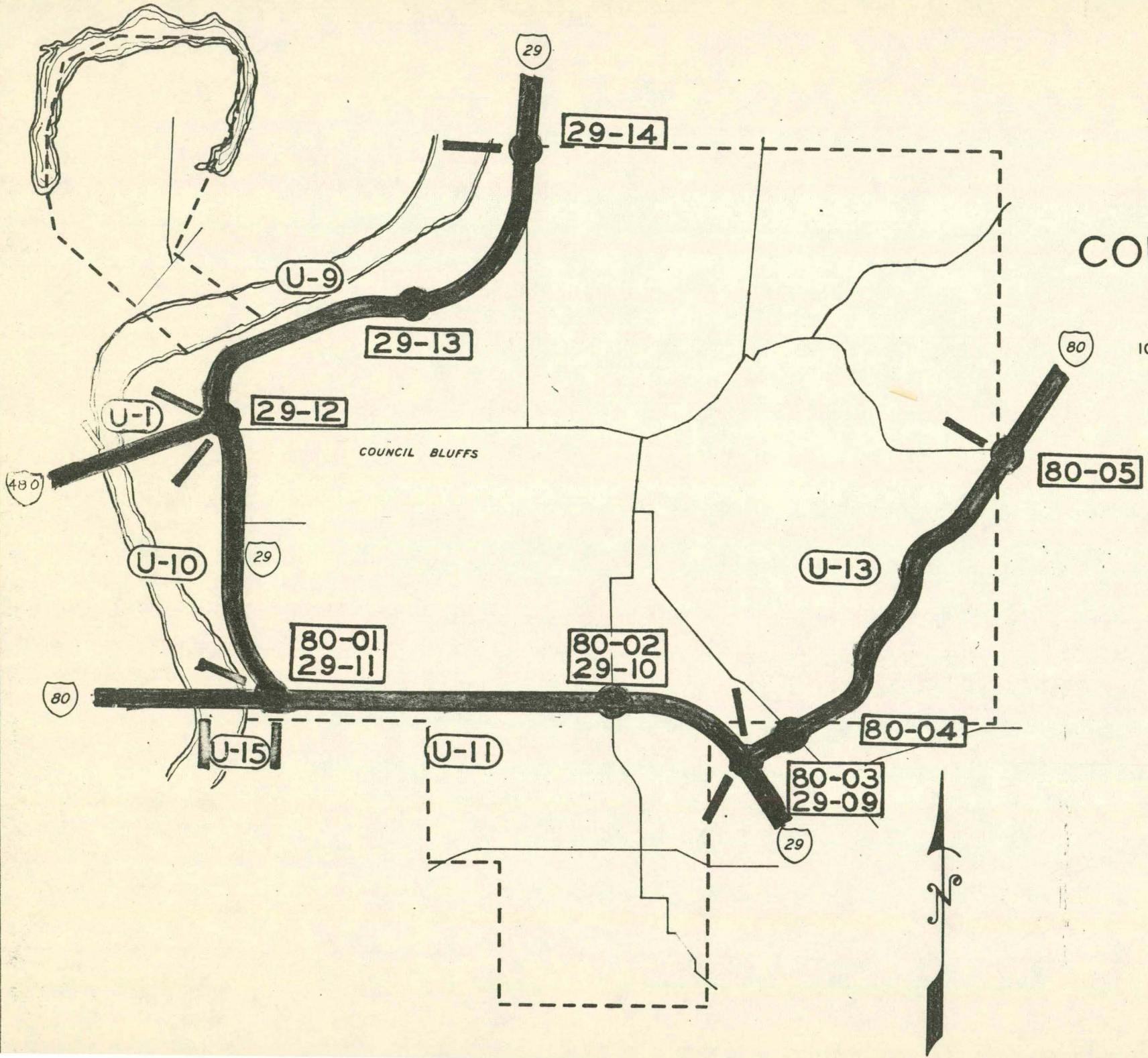


SEE ENLARGEMENT

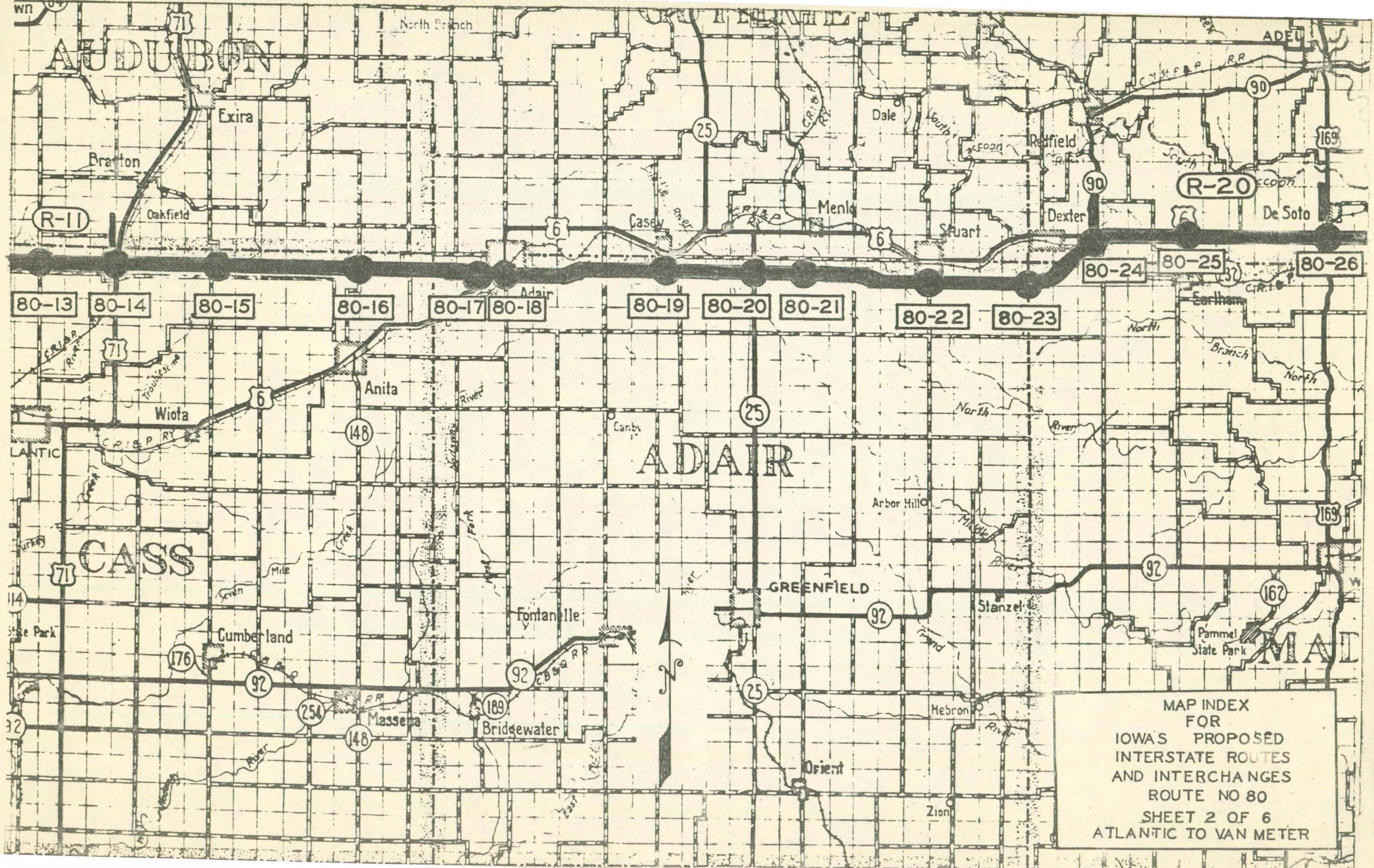
MAP INDEX FOR
 IOWA'S PROPOSED
 INTERSTATE ROUTES
 AND INTERCHANGES
 ROUTES 80 & 80N
 SHEET 1 OF 6
 COUNCIL BLUFFS TO ATLANTIC

COUNCIL BLUFFS

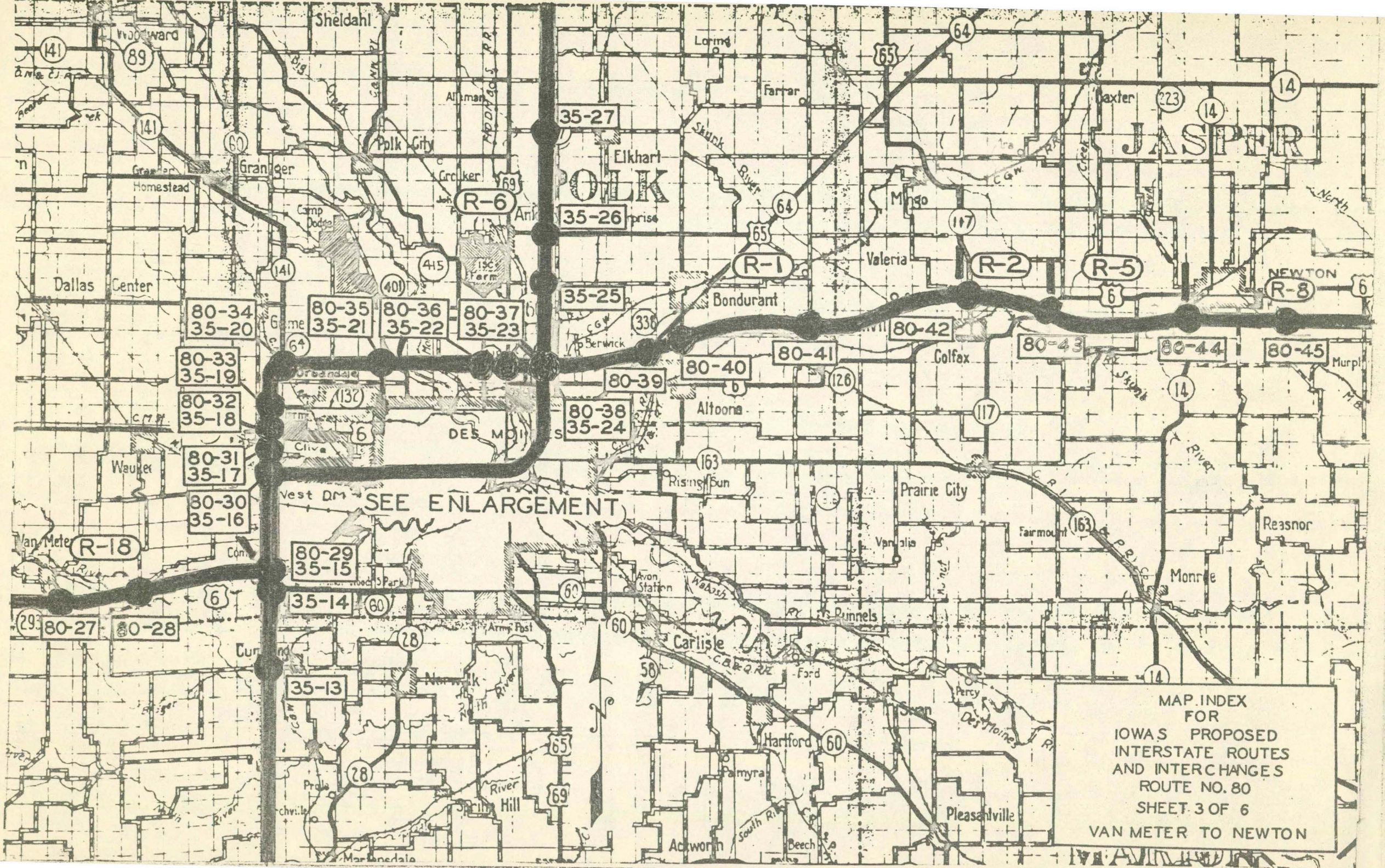
URBAN AREA
PREPARED BY THE
IOWA STATE HIGHWAY COMMISSION



MAP INDEX
FOR
IOWA'S PROPOSED
INTERSTATE ROUTES
AND INTERCHANGES
ROUTES 29 & 80
COUNCIL BLUFFS

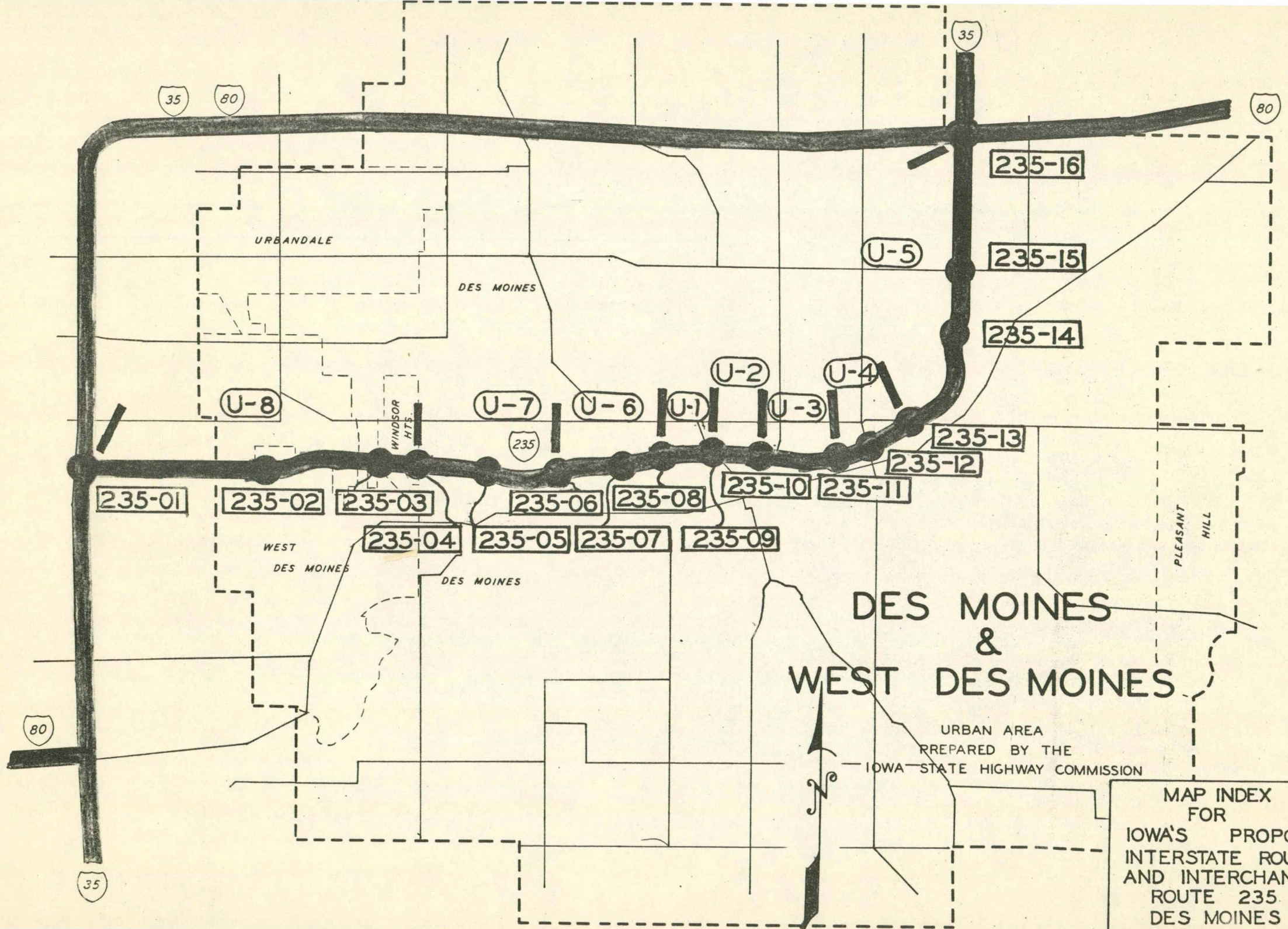


MAP INDEX
 FOR
 IOWA'S PROPOSED
 INTERSTATE ROUTES
 AND INTERCHANGES
 ROUTE NO 80
 SHEET 2 OF 6
 ATLANTIC TO VAN METER



SEE ENLARGEMENT

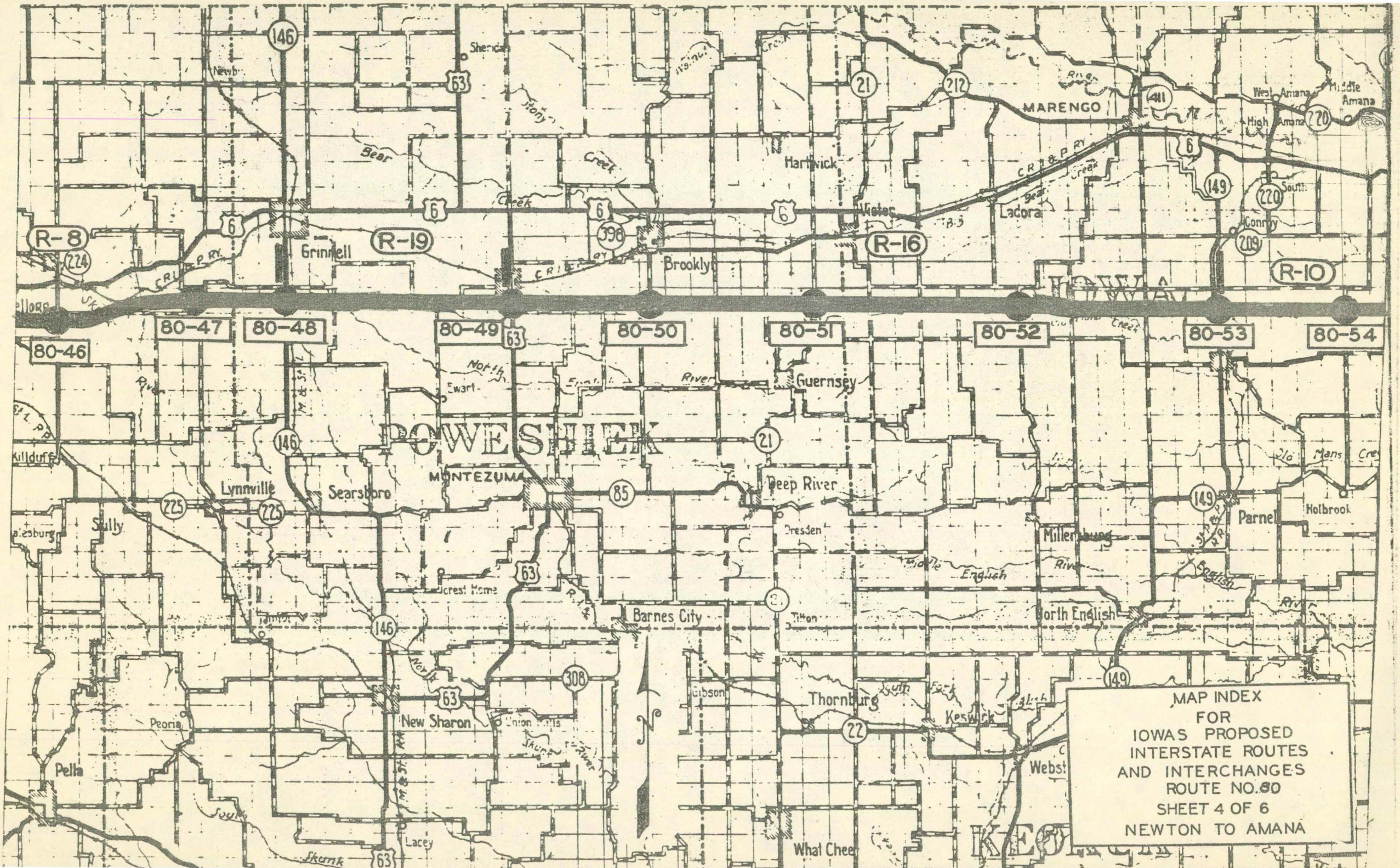
MAP INDEX
 FOR
 IOWA'S PROPOSED
 INTERSTATE ROUTES
 AND INTERCHANGES
 ROUTE NO. 80
 SHEET 3 OF 6
 VAN METER TO NEWTON



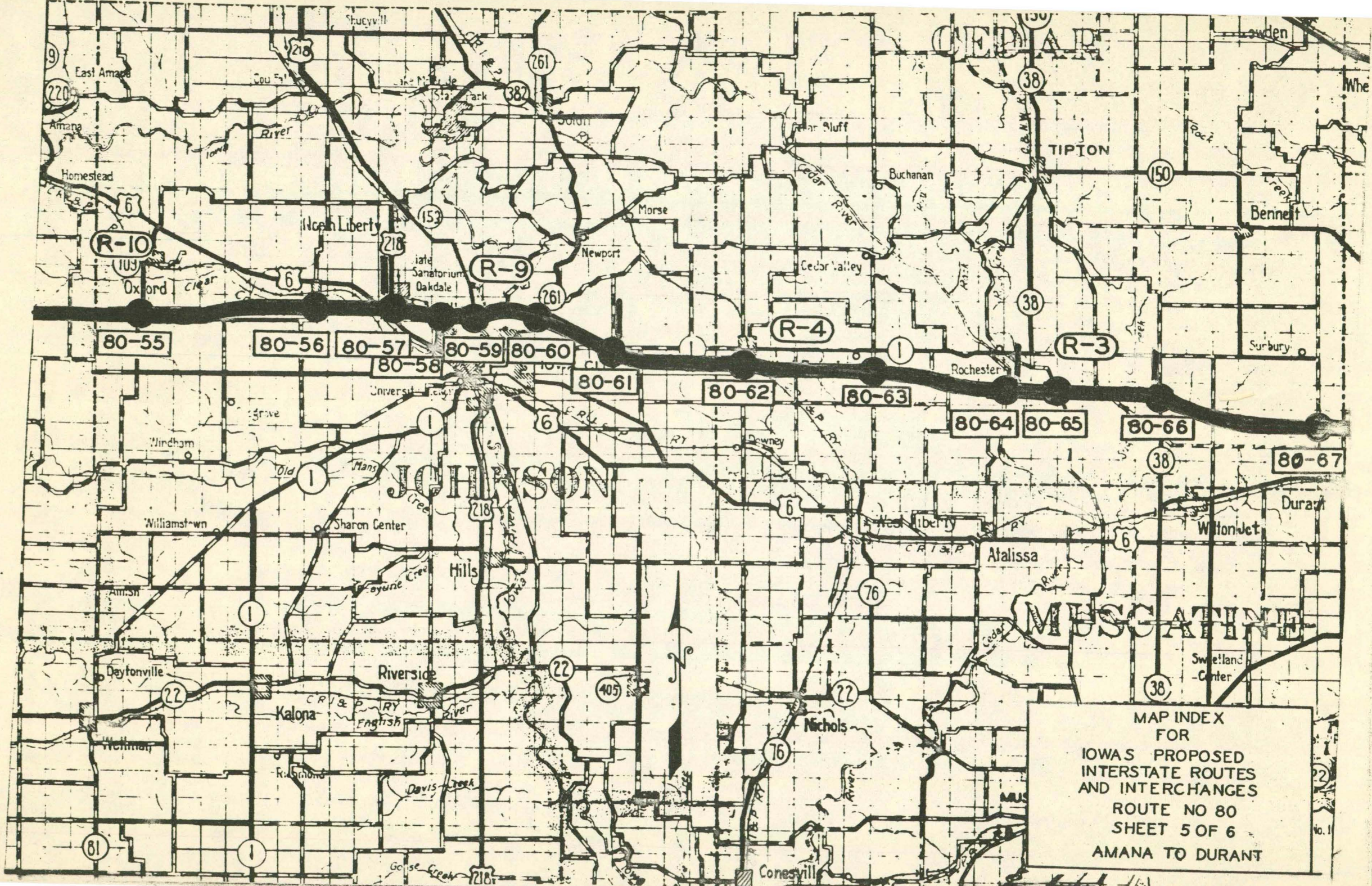
DES MOINES & WEST DES MOINES

URBAN AREA
PREPARED BY THE
IOWA STATE HIGHWAY COMMISSION

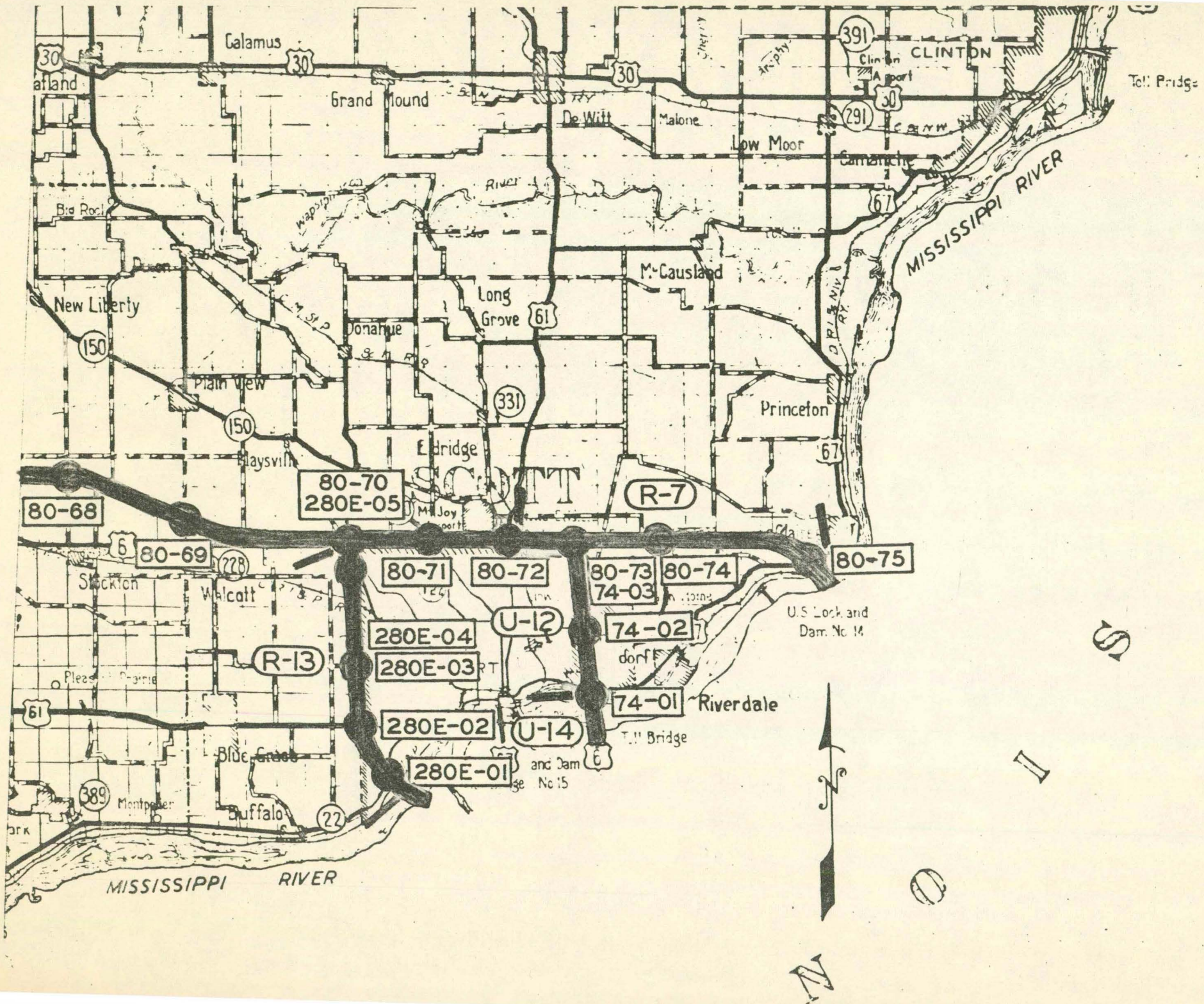
MAP INDEX
FOR
IOWA'S PROPOSED
INTERSTATE ROUTES
AND INTERCHANGES
ROUTE 235
DES MOINES



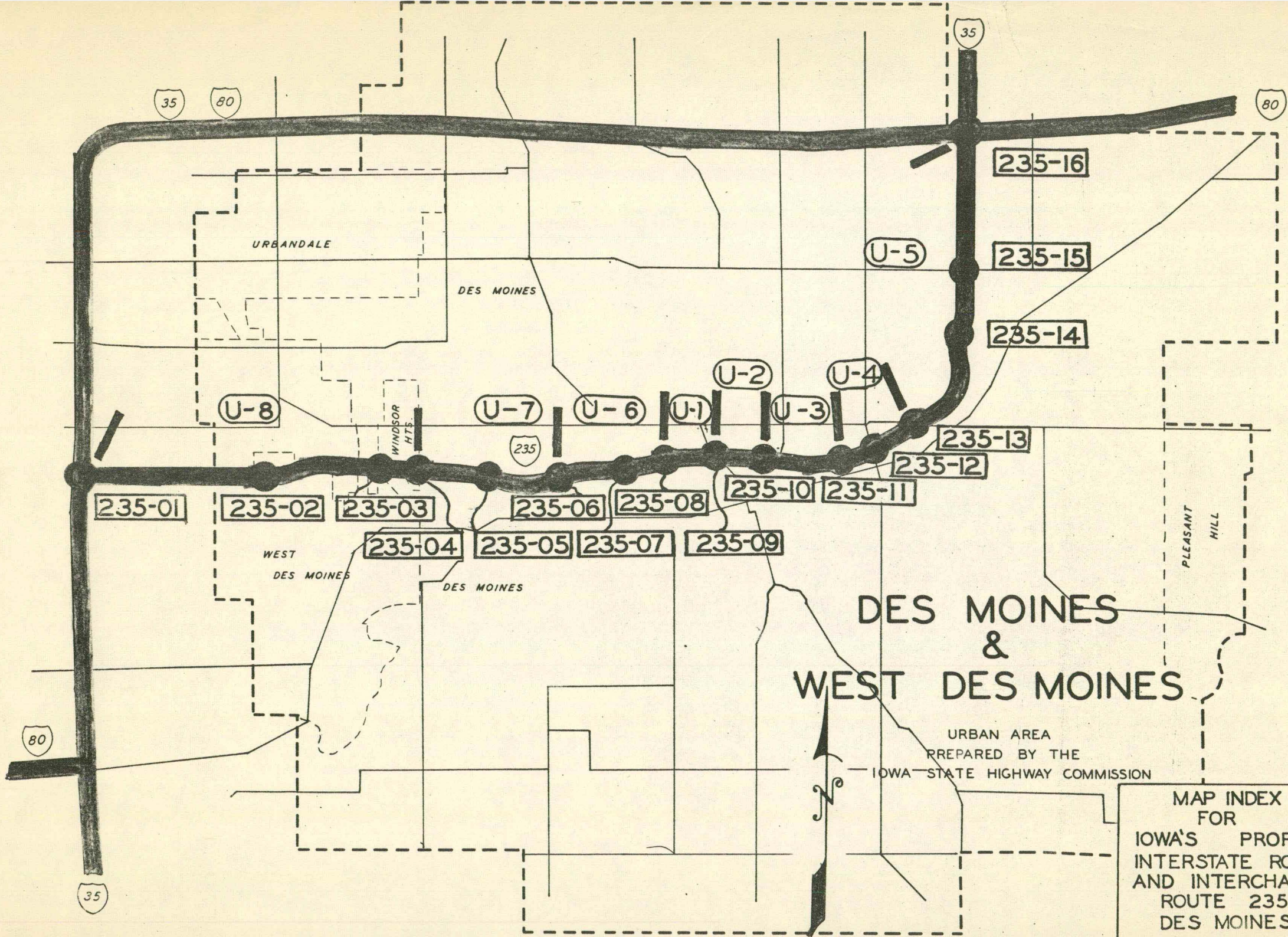
MAP INDEX
 FOR
 IOWA'S PROPOSED
 INTERSTATE ROUTES
 AND INTERCHANGES
 ROUTE NO. 80
 SHEET 4 OF 6
 NEWTON TO AMANA



MAP INDEX
 FOR
 IOWA'S PROPOSED
 INTERSTATE ROUTES
 AND INTERCHANGES
 ROUTE NO 80
 SHEET 5 OF 6
 AMANA TO DURANT



MAP INDEX
 FOR
 IOWAS PROPOSED
 INTERSTATE ROUTES
 AND INTERCHANGES
 ROUTE NOS. 74&80 & 280E
 SHEET 6 OF 6
 DURANT TO ILLINOIS



DES MOINES & WEST DES MOINES

URBAN AREA
PREPARED BY THE
IOWA STATE HIGHWAY COMMISSION

MAP INDEX
FOR
IOWA'S PROPOSED
INTERSTATE ROUTES
AND INTERCHANGES
ROUTE 235
DES MOINES

31723020977427