

# HIGHWAY MILEAGES IN IOWA BY SURFACE TYPE

JANUARY 1, 1961

TOTAL MILEAGE IN STATE	
P.C. PAVED.....	9,254.49
A.C. PAVED.....	6,598.67
BITUMINOUS TREATED.....	4,874.06
GRAVEL OR STONE.....	80,090.73
NOT SURFACED.....	10,852.77
TOTAL.....	111,670.72

TOTAL STATE PRIMARY SYSTEM RURAL	
P.C. PAVED.....	4,776.66
A.C. PAVED.....	2,870.00
BITUMINOUS TREATED.....	619.11
GRAVEL OR STONE.....	531.40
NOT SURFACED.....	
TOTAL.....	8,797.17*

\* INCLUDES 179 MILES OF 4-LANE AND 6-LANE INTERSTATE SYSTEM COMPLETED AS OF JANUARY 1, 1961

MUNICIPAL PRIMARY EXTENSIONS	
P.C. PAVED.....	681.81
A.C. PAVED.....	320.27
BITUMINOUS TREATED.....	80.41
GRAVEL OR STONE.....	15.97
NOT SURFACED.....	
TOTAL.....	1,098.46*

\* INCLUDES 9 MILES OF 4-LANE INTERSTATE SYSTEM COMPLETED AS OF JANUARY 1, 1961

OTHER MUNICIPAL STREETS	
PAVED OR DUSTLESS.....	5,711.52
GRAVEL OR STONE.....	4,227.81
NOT SURFACED.....	877.76
TOTAL.....	10,817.09

ALL SECONDARY ROADS	
P.C. PAVED.....	647.15
A.C. PAVED.....	3,408.40
BITUMINOUS TREATED.....	1,536.86
GRAVEL OR STONE.....	75,127.28
NOT SURFACED.....	9,955.51
TOTAL.....	90,675.20

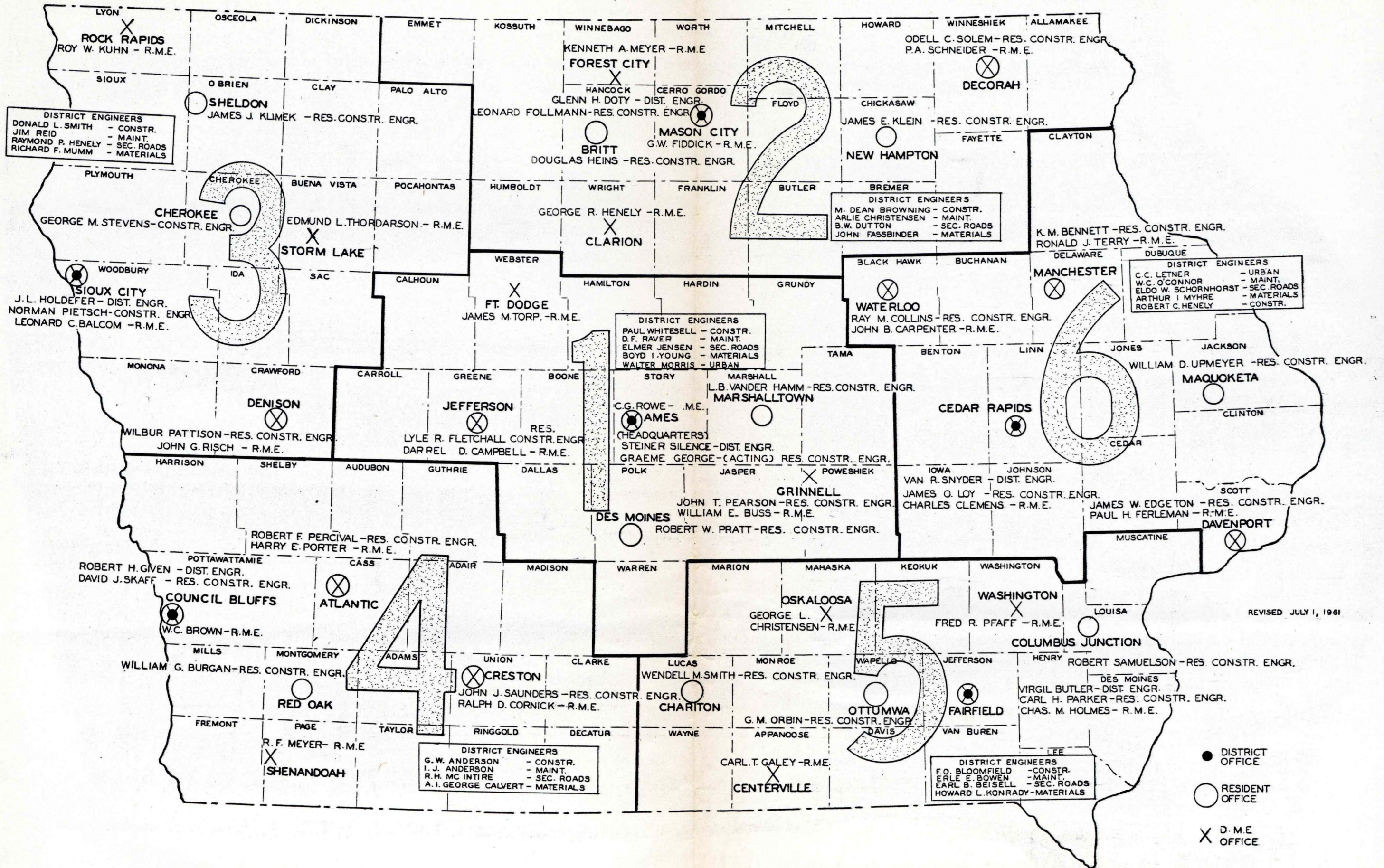
ST. PK. & INSTITUTIONAL RDS.	
P.C. PAVED.....	17.26
BITUMINOUS TREATED.....	57.77
GRAVEL OR STONE.....	188.27
NOT SURFACED.....	19.50
TOTAL.....	282.80

FARM TO MARKET ROADS	
P.C. PAVED.....	448.67
A.C. PAVED.....	3,314.35
BITUMINOUS TREATED.....	1,288.56
GRAVEL OR STONE.....	28,567.86
NOT SURFACED.....	306.35
TOTAL.....	33,925.79

ALL OTHER SECONDARY ROADS	
P.C. PAVED.....	198.48
A.C. PAVED.....	94.05
BITUMINOUS TREATED.....	248.30
GRAVEL OR STONE.....	46,559.42
NOT SURFACED.....	9,649.16
TOTAL.....	56,749.41



IOWA STATE HIGHWAY COMMISSION DISTRICTS





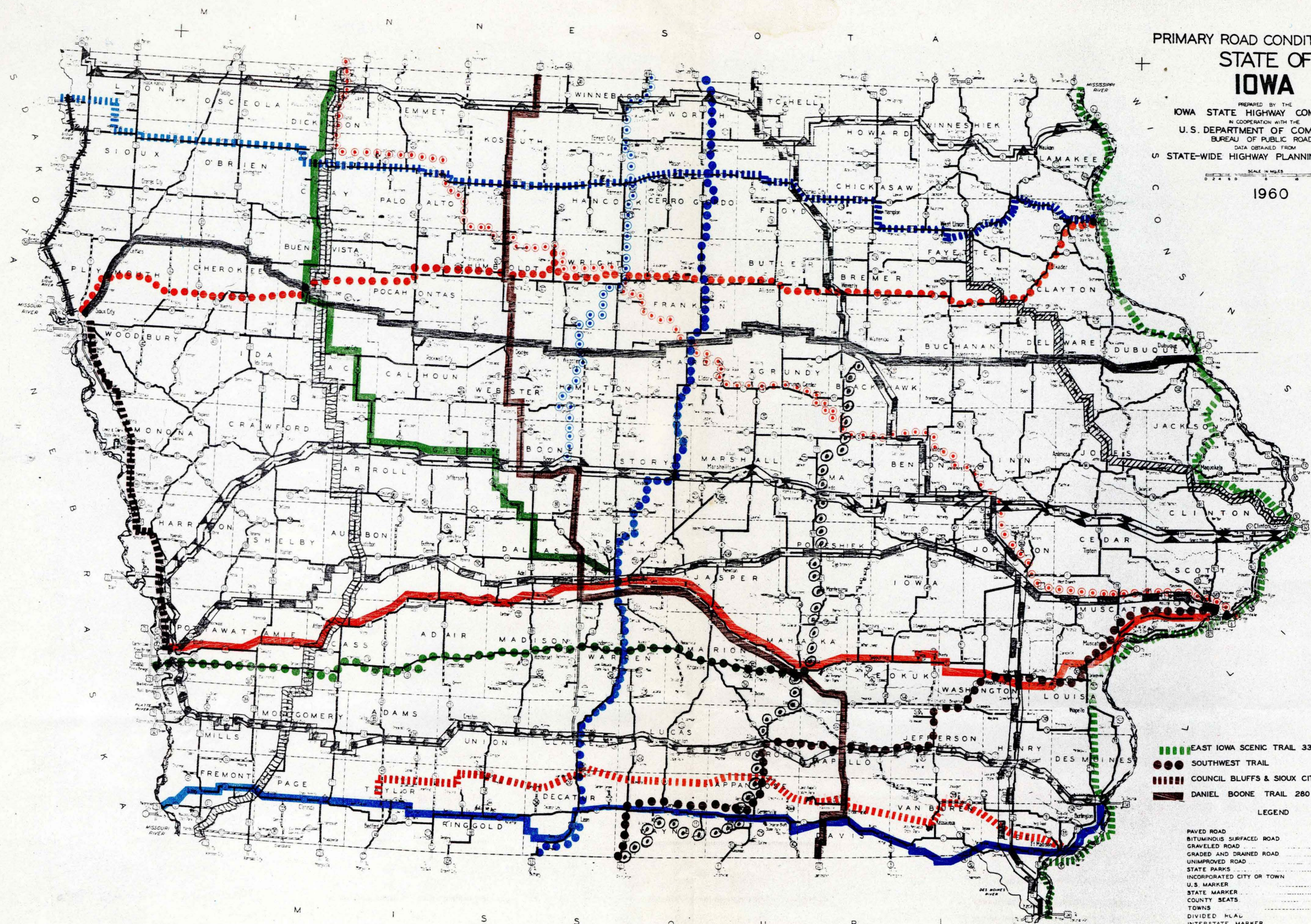
# 24 OF 75 IOWA HIGHWAY ASSOCIATION SPONSORED HIGHWAYS

## PRIMARY ROAD CONDITION MAP STATE OF IOWA

PREPARED BY THE  
IOWA STATE HIGHWAY COMMISSION  
IN COOPERATION WITH THE  
U.S. DEPARTMENT OF COMMERCE  
BUREAU OF PUBLIC ROADS  
DATA OBTAINED FROM  
STATE-WIDE HIGHWAY PLANNING SURVEY

SCALE IN MILES  
0 2 4 6 8 10 12 14 16 18 20 24

1960



- HAWKEYE HIGHWAY 330 MILES 1917
- LINCOLN HIGHWAY 350 MILES 1915
- IOWA OFFICIAL TRANSCONTINENTAL RIVER TO RIVER ROAD 316 MILES 1918 1ST. ORGANIZED
- BLUE GRASS ROAD 270 MILES 1913 OR 1917
- OVERLAND TRAIL 240 MILES

- RED BALL ROUTE 275 MILES 1915
- LINCOLN HAWKEYE PIKE 140 MILES 1916 OR 1918
- SIOUX VALLEY SCENIC TRAIL 65 MILES 1919
- LA CROSSE - TAMA - KANSAS CITY TRAIL
- IMPERIAL HIGHWAY 300 MILES 1918

- WAUBONSIE TRAIL 290 MILES 1916
- NORTH IOWA PIKE 310 MILES 1919
- JEFFERSON HIGHWAY 240 MILES 1916
- BOONE & ALBERT LEA ROAD 110 MILES
- GREAT WHITE WAY 338.6 MILES 1914

- SIOUX CITY - HAMPTON - MC GREGOR AIR LINE 345 MILES
- DIAGONAL TRAIL 335 MILES 1919
- CORN BELT HIGHWAY 210 MILES
- OKOBOJI TRAIL 185 MILES 1917
- I.O.A. SHORT LINE 180 MILES 1924

- EAST IOWA SCENIC TRAIL 330 MILES 1919
- SOUTHWEST TRAIL
- COUNCIL BLUFFS & SIOUX CITY ROAD 100 MILES
- DANIEL BOONE TRAIL 280 MILES 1916

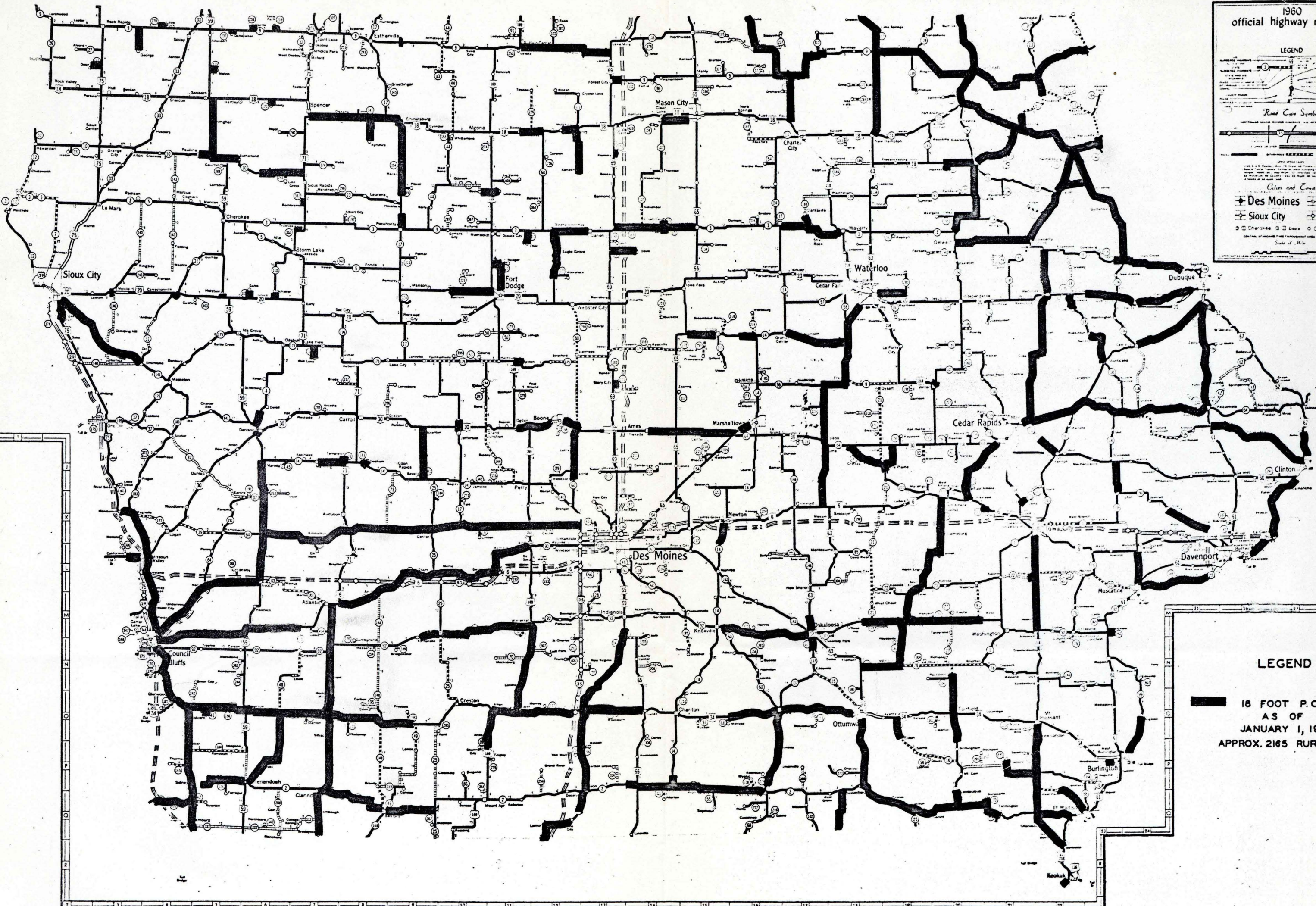

### LEGEND

- PAVED ROAD
- BITUMINOUS SURFACED ROAD
- GRAVELED ROAD
- GRADED AND DRAINED ROAD
- UNIMPROVED ROAD
- STATE PARKS
- INCORPORATED CITY OR TOWN
- U.S. MARKER
- STATE MARKER
- COUNTY SEATS
- TOWNS
- DIVIDED H.W.Y.
- INTERSTATE MARKER



1960  
official highway map of

LEGEND



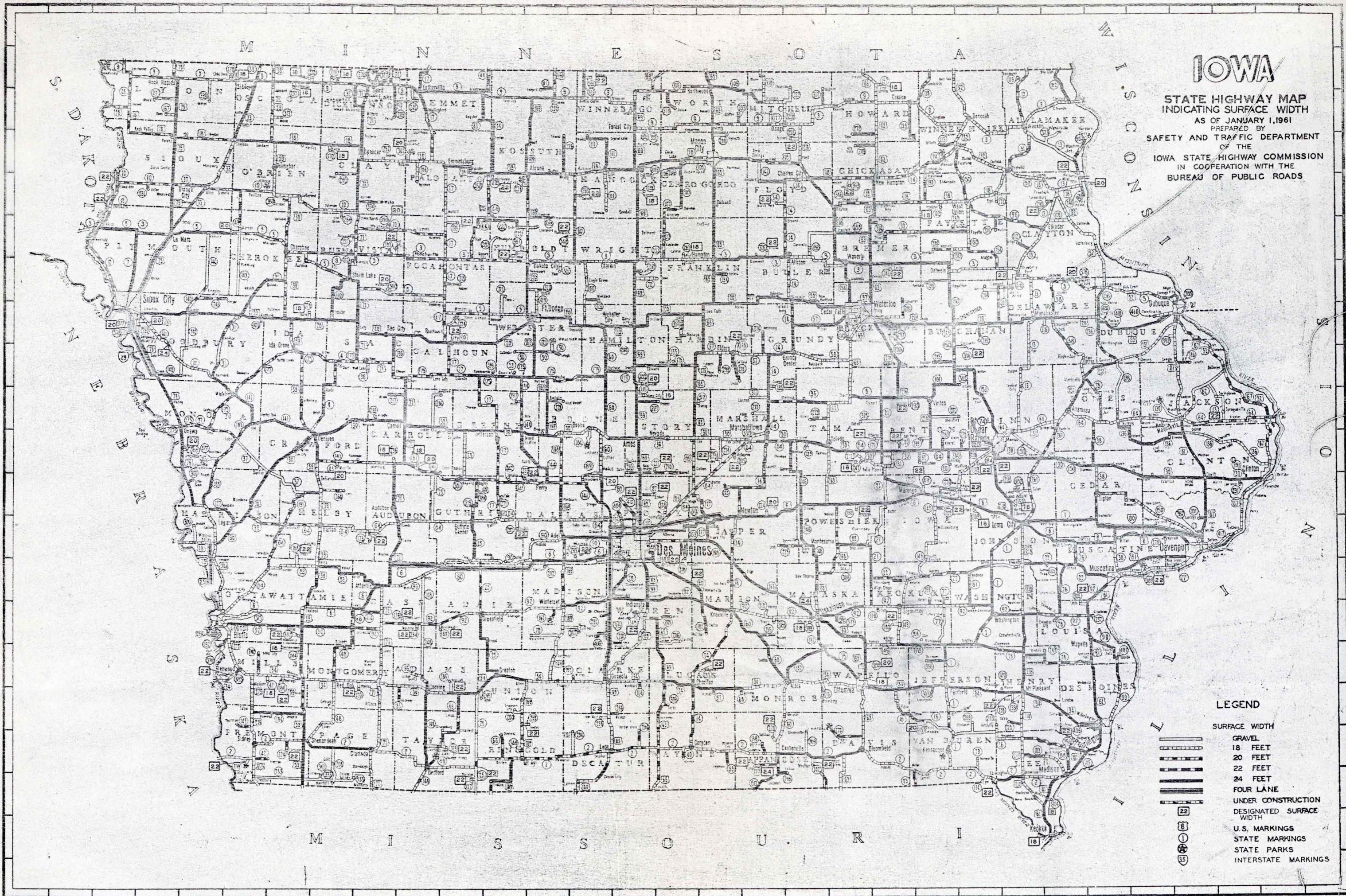
LEGEND

18 FOOT P.C.C. &  
AS OF  
JANUARY 1, 1961  
APPROX. 2165 RURAL MI



# IOWA

STATE HIGHWAY MAP  
INDICATING SURFACE WIDTH  
AS OF JANUARY 1, 1961  
PREPARED BY  
SAFETY AND TRAFFIC DEPARTMENT  
OF THE  
IOWA STATE HIGHWAY COMMISSION  
IN COOPERATION WITH THE  
BUREAU OF PUBLIC ROADS



### LEGEND

- 18 FEET
- 20 FEET
- 22 FEET
- 24 FEET
- FOUR LANE
- UNDER CONSTRUCTION
- DESIGNATED SURFACE WIDTH
- U.S. MARKINGS
- STATE MARKINGS
- STATE PARKS
- INTERSTATE MARKINGS