


HE
1618
.A318
P83
1981

IOWA DEPARTMENT OF TRANSPORTATION
PUBLIC RAILROAD CROSSINGS
CROSS REFERENCE LIST



COUNTY 01 001 ADAIR

DATE 11/10/81

| CROSSING FRA | NUMBER IOWA | RR CODE | MILEPOST | GEOG ICWA | CITY NUMBERS AND NAME | NEAR CITY | PUBLIC CROSSING | HIGHWAY NUMBER | STREET OR ROAD NAME |
|--------------|-------------|---------|----------|-----------|-----------------------|-----------|-----------------|----------------|----------------------|
| 073-743-B | 01557 | BN | 00035.93 | 1020 | 0837 BRIDGEWATER | 1 | AT-GRADE | | 80S NW/C 32-75-33 |
| 073-744-H | 01556 | BN | 00035.25 | 1020 | 0837 BRIDGEWATER | 0 | AT-GRADE | | MAIN ST. |
| 073-745-P | 09971 | BN | 00035.12 | 1020 | 0837 BRIDGEWATER | 1 | AT-GRADE | | CO. TK. C. MAPLE ST. |
| 073-747-D | 01555 | BN | 00033.77 | 1020 | 0837 BRIDGEWATER | 1 | AT-GRADE | | 50S NW/C 34-75-33 |
| 073-750-L | 00561 | BN | 00032.92 | 2990 | 2647 FCNTANELLE | 1 | AT-GRADE | | 50E NW/C 34-75-33 |
| 073-752-A | 02389 | BN | 00031.39 | 2990 | 2647 FCNTANELLE | 1 | AT-GRADE | | 75E NW/C 26-75-33 |
| 073-755-V | 01562 | BN | 00029.74 | 2990 | 2647 FCNTANELLE | 1 | AT-GRADE | | 20S NW/C 19-75-32 |
| 073-758-R | 00891 | BN | 00028.90 | 2990 | 2647 FCNTANELLE | 0 | RR-CVER | | WEST MAPLE ST. |
| 073-759-X | 10969 | BN | 00028.73 | 2990 | 2647 FCNTANELLE | 0 | AT-GRADE | IA.92 | WEST WASHINGTON |
| 073-779-J | 01537 | BN | 00009.42 | 6400 | 5742 CRIENT | 1 | AT-GRADE | | 50E NW/C 35-74-31 |
| 073-781-K | 01538 | BN | 00010.07 | 6400 | 5742 CRIENT | 1 | AT-GRADE | | 53S NW/C 26-74-31 |
| 073-783-Y | 01539 | BN | 00010.75 | 6400 | 5742 CRIENT | 1 | AT-GRADE | | 70E NW/C 27-74-31 |
| 073-784-F | 01540 | BN | 00011.75 | 6400 | 5742 CRIENT | 0 | AT-GRADE | | CC RD G-61 |
| 073-785-M | 11723 | BN | 00012.07 | 6400 | 5742 CRIENT | 0 | AT-GRADE | | SPRAGUE ST |
| 073-786-L | 11722 | BN | 00012.16 | 6400 | 5742 CRIENT | 0 | AT-GRADE | | SCHOOL ST. |
| 073-787-B | 01541 | BN | 00012.27 | 6400 | 5742 CRIENT | 0 | AT-GRADE | | BROAD ST |
| 073-789-P | 11720 | BN | 00012.47 | 6400 | 5742 CRIENT | 0 | AT-GRADE | | PCPLAR ST |
| 073-750-J | 01542 | BN | 00012.66 | 6400 | 5742 CRIENT | 1 | AT-GRADE | | JACKSON RD. |
| 073-793-E | 01543 | BN | 00013.65 | 6400 | 5742 CRIENT | 1 | AT-GRADE | | 09E NW/C 16-74-31 |
| 073-794-L | 01544 | BN | 00013.84 | 6400 | 5742 CRIENT | 1 | AT-GRADE | | 85S NW/C 9-74-31 |
| 073-795-T | 01545 | BN | 00014.84 | 6400 | 5742 CRIENT | 1 | AT-GRADE | | 30E NW/C 8-74-31 |
| 073-796-A | 01546 | BN | 00015.88 | 3460 | 3107 GREENFIELD | 1 | AT-GRADE | | 50E NW/C 5-74-31 |
| 073-798-N | 00562 | BN | 00016.54 | 3460 | 3107 GREENFIELD | 1 | AT-GRADE | IA.25 | 65S NW/C 32-75-31 |
| 073-801-U | 01547 | BN | 00017.70 | 3460 | 3107 GREENFIELD | 1 | AT-GRADE | | 25E NW/C 31-75-31 |
| 073-804-P | 01548 | BN | 00018.35 | 3460 | 3107 GREENFIELD | 1 | AT-GRADE | | 35S NW/C 30-75-31 |
| 073-807-K | 01549 | BN | 00019.53 | 3460 | 3107 GREENFIELD | 1 | AT-GRADE | | 54S NW/C 19-75-31 |
| 073-808-S | 01550 | BN | 00019.60 | 3460 | 3107 GREENFIELD | 1 | AT-GRADE | | 4E50S NW/C 19-75-31 |
| 073-809-Y | 01551 | BN | 00020.01 | 3460 | 3107 GREENFIELD | 1 | AT-GRADE | | 50E30S NW/C 19-75-31 |
| 073-810-T | 01552 | BN | 00021.01 | 3460 | 3107 GREENFIELD | 1 | AT-GRADE | | 50E50S NW/C 18-75-31 |
| 073-811-A | 12601 | BN | 00021.13 | 3460 | 3107 GREENFIELD | 0 | AT-GRADE | | S.W. 2ND ST. |
| 073-813-N | 01553 | BN | 00021.78 | 3460 | 3107 GREENFIELD | 1 | AT-GRADE | | 30S NW/C 18-75-31 |
| 073-818-X | 13330 | BN | 00023.18 | 3460 | 3107 GREENFIELD | 1 | AT-GRADE | | GOLF CCURSE RD. |
| 073-821-F | 01555 | BN | 00025.55 | 2990 | 2647 FCNTANELLE | 1 | AT-GRADE | | 25S NW/C 22-75-32 |
| 073-822-M | 01560 | BN | 00025.87 | 2990 | 2647 FCNTANELLE | 1 | AT-GRADE | | 75E50S NW/C 21-75-32 |
| 073-825-H | 01249 | BN | 00027.64 | 2990 | 2647 FCNTANELLE | 0 | RR-CVER | IA.92 | WASHINGTON ST. |
| 073-827-W | 00551 | BN | 00028.25 | 2990 | 2647 FCNTANELLE | 0 | RR-UNDER | | 4TH ST. |
| 073-828-D | 00518 | BN | 00028.32 | 2990 | 2647 FCNTANELLE | 0 | RR-UNDER | | 3RD ST. |
| 073-829-K | 01561 | BN | 00028.45 | 2990 | 2647 FCNTANELLE | 0 | AT-GRADE | | 1ST ST. |
| 073-830-E | 10970 | BN | 00028.54 | 2990 | 2647 FCNTANELLE | 0 | AT-GRADE | | W.BENTON |
| 603-300-F | 13602 | RI | 00413.95 | 0030 | 0022 ADAIR | 1 | AT-GRADE | 0 | 90S NW/C 31-78-32 |
| 603-307-D | 07284 | RI | 00417.00 | 0030 | 0022 ADAIR | 0 | RR-UNDER | CITY ST | 2ND ST. |
| 603-308-K | 00166 | RI | 00417.25 | 0030 | 0022 ADAIR | 0 | RR-UNDER | US 6 | 5TH ST. |
| 603-310-L | 12816 | RI | 00417.72 | 0030 | 0022 ADAIR | 0 | RR-UNDER | I-80 | |
| 603-312-A | 00142 | RI | 00418.35 | 0030 | 0022 ADAIR | 1 | AT-GRADE | COUNTY | 31S NW/C 9-77-33 |
| 603-379-G | 00011 | RI | 00395.90 | 2290 | 1972 DEXTER | 1 | AT-GRADE | COUNTY | 60E15S NW/C 2-77-30 |
| 603-380-B | 01534 | RI | 00396.32 | 8160 | 7457 STUART | 1 | AT-GRADE | CO.P-39 | 49S NW/C 2-77-30 |
| 603-381-H | 01533 | RI | 00397.37 | 8160 | 7457 STUART | 1 | AT-GRADE | COUNTY | 21S NW/C 3-77-30 |
| 603-382-P | 09690 | RI | 00397.90 | 8160 | 7457 STUART | 1 | AT-GRADE | COUNTY | 50E10S NW/C 4-77-30 |
| 603-383-W | 12238 | RI | 00398.45 | 8160 | 7457 STUART | 0 | AT-GRADE | STREET | DIVISION ST. |
| 603-384-C | 01532 | RI | 00398.67 | 8160 | 7457 STUART | 0 | AT-GRADE | STREET | WESTERN ST. |
| 603-385-K | 12237 | RI | 00398.87 | 8160 | 7457 STUART | 0 | AT-GRADE | 0 | ADAIR ST |

IOWA DEPARTMENT OF TRANSPORTATION
PUBLIC RAILROAD CROSSINGS
CROSS REFERENCE LIST

COUNTY 02 003 ADAMS

DATE 11/10/81

| CROSSING NUMBER FRA | IOWA | RR CODE | MILEPCST | CITY NUMBERS AND NAME GEOG ICWA | | NEAR CITY | PUBLIC CROSSING | HIGHWAY NUMBER | STREET OR ROAD NAME |
|------------------------|-------|------------|----------|------------------------------------|---------------|--------------|--------------------|-------------------|----------------------|
| 073-851-X | 01564 | BN | 00012.25 | 4240 | 3532 KENT | 1 | AT-GRADE | | 02S NW/C 25-71-32 |
| 073-854-T | 01563 | BN | 00013.70 | 4670 | 4305 LENCX | 1 | AT-GRADE | | 01E NW/C 35-71-32 |
| 095-143-K | 13331 | BN | 00413.83 | 1840 | 1590 CORNING | 0 | AT-GRADE | | DAVIS AVE |
| 095-305-K | 01574 | BN | 00399.51 | 1950 | 1725 CROMWELL | 1 | RR-UNDER | | 50E NW/C 13-72-32 |
| 095-307-Y | 01573 | BN | 00401.02 | 1950 | 1725 CROMWELL | 1 | RR-UNDER | | 20S NW/C 14-72-32 |
| 095-309-M | 01572 | BN | 00402.03 | 1950 | 1725 CROMWELL | 1 | RR-UNDER | | 31S NW/C 15-72-32 |
| 095-310-G | 01571 | BN | 00403.16 | 6900 | 6232 PRESCOTT | 1 | RR-CVER | | 90E30S NW/C 17-72-32 |
| 095-311-N | 01570 | BN | 00405.76 | 6900 | 6232 PRESCOTT | 1 | RR-UNDER | | 40E98S NW/C 13-72-33 |
| 095-312-V | 01189 | BN | 00406.78 | 6900 | 6232 PRESCOTT | 0 | AT-GRADE | IA. 186 | 6TH AVE |
| 095-313-C | 01121 | BN | 00408.63 | 6900 | 6232 PRESCOTT | 1 | AT-GRADE | | 30S NW/C 27-72-33 |
| 095-315-R | 01569 | BN | 00411.25 | 1840 | 1590 CORNING | 1 | AT-GRADE | | 50E90S NW/C 30-72-33 |
| 095-316-X | 01568 | BN | 00411.84 | 1840 | 1590 CORNING | 1 | RR-CVER | | 20S NW/C 31-72-33 |
| 095-318-L | 00464 | BN | 00413.65 | 1840 | 1590 CORNING | 0 | RR-UNDER | IA 148 | QUINCY ST |
| 095-319-T | 01567 | BN | 00414.20 | 1840 | 1590 CORNING | 0 | AT-GRADE | | LCCMIS AVE. |
| 095-320-M | 01609 | BN | 00414.76 | 1840 | 1590 CORNING | 1 | RR-UNDER | US 34 | 75E50S NW/C 3-71-34 |
| 095-324-P | 01566 | BN | 00417.92 | 1840 | 1590 CORNING | 1 | AT-GRADE | | 45E70S NW/C 7-71-34 |
| 095-325-W | 01565 | BN | 00418.94 | 1840 | 1590 CORNING | 1 | AT-GRADE | | 50E60S NW/C 12-71-35 |
| 095-329-Y | 05197 | BN | 00421.66 | 6130 | 5517 NCDAWAY | 1 | AT-GRADE | | 60S NW/C 15-71-35 |
| 095-330-T | 09692 | BN | 00422.90 | 6130 | 5517 NCDAWAY | 0 | AT-GRADE | | 4TH ST. |
| 095-331-A | 01026 | BN | 00423.01 | 6130 | 5517 NCDAWAY | 0 | AT-GRADE | IA-155 | 2ND ST. |
| 095-332-G | 01099 | BN | 00424.28 | 6130 | 5517 NCDAWAY | 1 | RR-UNDER | | 75E NW/C 30-71-35 |

| CROSSING FRA | NUMBER IOWA | RR CODE | MILEPCST | CITY NUMBERS AND NAME GEOG IOWA | | NEAR CITY | PUBLIC CROSSING | HIGHWAY NUMBER | STREET OR ROAD NAME |
|-----------------|----------------|------------|----------|------------------------------------|------|---------------|--------------------|-------------------|--------------------------------|
| 376-187-M | 07644 | MILW | 00105.88 | 3680 | 3287 | HARPERS FERRY | 1 | AT-GRADE | 45E90S NW/C 3-96-3 |
| 376-188-U | 09324 | MILW | 00106.20 | 3680 | 3287 | HARPERS FERRY | 1 | AT-GRADE | ACCESS TO ST.FOREST |
| 376-192-J | 07642 | MILW | 00109.47 | 3680 | 3287 | HARPERS FERRY | 0 | AT-GRADE | IA. 364 CHESTNUT ST. |
| 376-193-R | 12686 | MILW | 00109.61 | 3680 | 3287 | HARPERS FERRY | 0 | AT-GRADE | JEFFERSON AVE |
| 376-195-E | 07643 | MILW | 00110.45 | 3680 | 3287 | HARPERS FERRY | 1 | AT-GRADE | CORDX52 48E90S NW/C 13-97-3 |
| 376-205-H | 11254 | MILW | 00124.70 | 4510 | 4205 | LANSING | 0 | AT-GRADE | WALNUT ST. |
| 376-208-D | 09318 | MILW | 00125.20 | 4510 | 4205 | LANSING | 0 | AT-GRADE | VALLEY ST |
| 376-209-K | 11253 | MILW | 00125.23 | 4510 | 4205 | LANSING | 0 | AT-GRADE | MAIN ST. |
| 376-210-E | 04069 | MILW | 00125.40 | 4510 | 4205 | LANSING | 0 | RR-UNDER | IA. 9 BALLOU ST |
| 376-211-L | 11251 | MILW | 00125.53 | 4510 | 4205 | LANSING | 0 | AT-GRADE | HARBOR DR SO. |
| 376-212-T | 11252 | MILW | 00125.74 | 4510 | 4205 | LANSING | 0 | AT-GRADE | HARBOR DR NO. |
| 376-219-R | 07624 | MILW | 00134.15 | 5990 | 5412 | NEW ALBIN | 1 | AT-GRADE | 75E 65S NW/C15-100-4 |
| 376-224-M | 11637 | MILW | 00136.15 | 5990 | 5412 | NEW ALBIN | 0 | AT-GRADE | RCDGERS ST. |
| 376-225-U | 11638 | MILW | 00136.25 | 5990 | 5412 | NEW ALBIN | 0 | AT-GRADE | ELM ST. |
| 376-226-B | 11639 | MILW | 00136.31 | 5990 | 5412 | NEW ALBIN | 0 | AT-GRADE | CAK ST |
| 385-179-U | 07648 | MILW | 00024.03 | 6870 | 6197 | POSTVILLE | 1 | AT-GRADE | 50E60S NW/C 33-96-6 |
| 385-180-N | 11878 | MILW | 00024.39 | 6870 | 6197 | POSTVILLE | 0 | AT-GRADE | MAPLE STREET |
| 385-181-V | 01190 | MILW | 00024.58 | 6870 | 6197 | POSTVILLE | 0 | AT-GRADE | IA. 51 LAWLER STREET |
| 385-182-C | 11879 | MILW | 00024.66 | 6870 | 6197 | POSTVILLE | 0 | AT-GRADE | REYNOLDS STREET |
| 385-183-J | 11880 | MILW | 00024.76 | 6870 | 6197 | POSTVILLE | 0 | AT-GRADE | CGDEN STREET |
| 385-184-R | 11882 | MILW | 00024.96 | 6870 | 6197 | POSTVILLE | 0 | AT-GRADE | BANCROFT STREET |
| 385-185-X | 07647 | MILW | 00025.06 | 6870 | 6197 | POSTVILLE | 1 | AT-GRADE | 50E 60S NW/C 32-96-6 |
| 385-186-E | 06262 | MILW | 00025.44 | 6870 | 6197 | POSTVILLE | 1 | AT-GRADE | 15E 75S NW/C 32-96-6 |
| 385-187-L | 07646 | MILW | 00025.72 | 6870 | 6197 | POSTVILLE | 1 | AT-GRADE | 72E58S NW/C 31-96-6 |

| CROSSING FRA | NUMBER IOWA | RR CODE | MILEPOST | CITY NUMBERS AND NAME | | | NEAR CITY | PUBLIC CROSSING | HIGHWAY NUMBER | STREET OR ROAD NAME |
|--------------|-------------|---------|----------|-----------------------|------|-------------|-----------|-----------------|----------------|----------------------|
| | | | | GEOG | IOWA | | | | | |
| 098-296-Y | 01594 | BN | 00079.14 | 1370 | 1210 | CENTERVILLE | 1 | AT-GRADE | | 70S NW/C 4-67-16 |
| 098-337-B | 01598 | BN | 00075.40 | 1370 | 1210 | CENTERVILLE | 1 | AT-GRADE | | 80E NW/C 23-67-16 |
| 098-342-X | 01596 | BN | 00078.15 | 1370 | 1210 | CENTERVILLE | 1 | AT-GRADE | | 75E40S NW/C 9-67-16 |
| 098-343-E | 01595 | BN | 00078.64 | 1370 | 1210 | CENTERVILLE | 1 | AT-GRADE | | 20E NW/C 9-67-16 |
| 098-345-T | 10169 | BN | 00089.98 | 1370 | 1210 | CENTERVILLE | 0 | AT-GRADE | | MAIN |
| 098-346-A | 01192 | BN | 00089.97 | 1370 | 1210 | CENTERVILLE | 0 | AT-GRADE | | S.DRAKE |
| 098-352-D | 01603 | BN | 00082.37 | 1370 | 1210 | CENTERVILLE | 1 | AT-GRADE | | 40E75S NW/C 25-68-17 |
| 098-353-K | 01591 | BN | 00083.58 | 1370 | 1210 | CENTERVILLE | 1 | AT-GRADE | | 50E10S NW/C 26-68-17 |
| 098-354-S | 01590 | BN | 00084.86 | 1370 | 1210 | CENTERVILLE | 1 | AT-GRADE | | 60E NW/C 22-68-17 |
| 098-356-F | 01589 | BN | 00086.60 | 1370 | 1210 | CENTERVILLE | 1 | AT-GRADE | | 30E NW/C 16-68-17 |
| 098-358-U | 01588 | BN | 00088.14 | 1370 | 1210 | CENTERVILLE | 1 | AT-GRADE | | 10E NW/C 8-68-17 |
| 098-359-B | 01587 | BN | 00088.35 | 1370 | 1210 | CENTERVILLE | 1 | AT-GRADE | | 90S NW/C 5-68-17 |
| 098-360-V | 10164 | BN | 00089.41 | 1370 | 1210 | CENTERVILLE | 0 | AT-GRADE | | 21ST ST |
| 098-361-C | 10165 | BN | 00089.49 | 1370 | 1210 | CENTERVILLE | 0 | AT-GRADE | | 20TH ST |
| 098-362-J | 10166 | BN | 00089.63 | 1370 | 1210 | CENTERVILLE | 0 | AT-GRADE | IA. 5 | S. 18TH ST. |
| 098-363-R | 10167 | BN | 00089.82 | 1370 | 1210 | CENTERVILLE | 0 | RR-UNDER | | S.16TH |
| 098-364-X | 10168 | BN | 00089.89 | 1370 | 1210 | CENTERVILLE | 0 | AT-GRADE | | S.15TH |
| 098-365-E | 00000 | BN | 00091.45 | 1370 | 1210 | CENTERVILLE | 0 | AT-GRADE | | NC NAME WEST |
| 098-366-L | 10170 | BN | 00090.04 | 1370 | 1210 | CENTERVILLE | 0 | AT-GRADE | | 11TH ST |
| 098-368-A | 10171 | BN | 00091.05 | 1370 | 1210 | CENTERVILLE | 0 | AT-GRADE | | VALLEY DRIVE |
| 375-673-Y | 01615 | MILW | 00154.25 | 7680 | 6907 | SEYMOUR | 1 | AT-GRADE | 0 | 50E47S NW/C 7-68-19 |
| 375-675-M | 01617 | MILW | 00153.60 | 7680 | 6907 | SEYMOUR | 1 | AT-GRADE | 0 | 94S NW/C 5-68-19 |
| 375-677-B | 01618 | MILW | 00152.69 | 7680 | 6907 | SEYMOUR | 1 | AT-GRADE | 0 | 71E50S NW/C 5-68-19 |
| 375-678-H | 01619 | MILW | 00152.63 | 7680 | 6907 | SEYMOUR | 1 | AT-GRADE | 0 | 75E49S NW/C 5-68-19 |
| 375-679-P | 01620 | MILW | 00151.88 | 7680 | 6907 | SEYMOUR | 1 | AT-GRADE | 0 | 50E40S NW/C 4-68-19 |
| 375-681-R | 01621 | MILW | 00150.86 | 5940 | 5357 | MYSTIC | 1 | AT-GRADE | 0 | 50E37S 3-68-19 |
| 375-683-E | 01622 | MILW | 00149.98 | 5940 | 5357 | MYSTIC | 1 | AT-GRADE | 0 | 25E91S NW/C 35-69-19 |
| 375-685-T | 00504 | MILW | 00148.89 | 5940 | 5357 | MYSTIC | 1 | RR-UNDER | IA. 2 | 90E NW/C 35-69-19 |
| 375-686-A | 01624 | MILW | 00147.25 | 5940 | 5357 | MYSTIC | 1 | RR-CVER | 0 | 75S NW/C 19-69-18 |
| 375-688-N | 01119 | MILW | 00146.07 | 5940 | 5357 | MYSTIC | 1 | RR-CVER | 0 | 95E35S NW/C 19-69-18 |
| 375-689-V | 01625 | MILW | 00145.20 | 5940 | 5357 | MYSTIC | 0 | AT-GRADE | | CAK ST. |
| 375-691-W | 11625 | MILW | 00144.60 | 5940 | 5357 | MYSTIC | 0 | AT-GRADE | | SECCNC ST |
| 375-692-D | 01194 | MILW | 00144.51 | 5940 | 5357 | MYSTIC | 0 | AT-GRADE | | FIRST ST |
| 375-693-K | 11624 | MILW | 00144.11 | 5940 | 5357 | MYSTIC | 0 | AT-GRADE | | LCDWICK ST. |
| 375-695-Y | 01627 | MILW | 00142.42 | 5940 | 5357 | MYSTIC | 1 | AT-GRADE | 0 | 05S NW/C 14-69-18 |
| 375-697-M | 00158 | MILW | 00140.99 | 7050 | 6332 | RATHBUN | 1 | AT-GRADE | | 95E10S NW/C 11-69-18 |
| 375-698-U | 00000 | MILW | 00140.60 | 7050 | 6332 | RATHBUN | 1 | AT-GRADE | | DUMP RD |
| 375-699-B | 01628 | MILW | 00139.90 | 5940 | 5357 | MYSTIC | 1 | AT-GRADE | 0 | 50E25S NW/C 1-69-18 |
| 375-701-A | 01629 | MILW | 00138.86 | 5940 | 5357 | MYSTIC | 1 | AT-GRADE | 0 | 99E35S NW/C 36-70-18 |
| 375-703-N | 01630 | MILW | 00137.77 | 5940 | 5357 | MYSTIC | 1 | RR-UNDER | 0 | 15E25S NW/C 30-70-17 |
| 375-705-C | 01631 | MILW | 00136.22 | 5800 | 5212 | MORAVIA | 1 | RR-CVER | 0 | 05E NW/C 20-70-17 |
| 375-706-J | 01632 | MILW | 00135.01 | 5800 | 5212 | MORAVIA | 1 | AT-GRADE | 0 | 70E NW/C 17-70-17 |
| 375-707-R | 03566 | MILW | 00134.20 | 5800 | 5212 | MORAVIA | 1 | RR-UNDER | IA. 5 | 15S NW/C 9-70-17 |
| 375-709-E | 01010 | MILW | 00133.42 | 5800 | 5212 | MORAVIA | 0 | RR-CVER | IA 941 | IA 941 |
| 375-710-Y | 01672 | MILW | 00133.20 | 5800 | 5212 | MORAVIA | 0 | AT-GRADE | 0 | W. NORTH ST |
| 375-711-F | 09281 | MILW | 00133.03 | 5800 | 5212 | MORAVIA | 0 | AT-GRADE | 0 | W. MILWAUKEE ST |
| 481-228-B | 01614 | NW | 00243.52 | 5840 | 5252 | MULTON | 0 | AT-GRADE | IA.202 | MAIN |
| 481-229-H | 11570 | NW | 00243.60 | 5840 | 5252 | MULTON | 0 | AT-GRADE | | CAK ST |
| 481-230-C | 11569 | NW | 00243.75 | 5840 | 5252 | MULTON | 0 | AT-GRADE | | WALNUT |
| 481-231-J | 11568 | NW | 00243.76 | 5840 | 5252 | MULTON | 0 | AT-GRADE | | FIRST |
| 481-232-R | 11567 | NW | 00243.90 | 5840 | 5252 | MULTON | 0 | AT-GRADE | | CCX |
| 481-233-X | 01605 | NW | 00244.69 | 5840 | 5252 | MULTON | 1 | AT-GRADE | 0 | 60S NW/C 13-68-16 |

| CROSSING FRA | NUMBER IOWA | RR CODE | MILEPOST | CITY NUMBERS AND NAME | | NEAR CITY | PUBLIC CROSSING | HIGHWAY NUMBER | STREET OR ROAD NAME | |
|--------------|-------------|---------|----------|-----------------------|------|-------------|-----------------|----------------|---------------------|----------------------|
| | | | | GEGG | IOWA | | | | | |
| 483-977-L | 01701 | NW | 00239.73 | 5840 | 5252 | MOULTON | 1 | AT-GRADE | 0 | 15E25S NW/C 1-67-16 |
| 483-981-B | 01700 | NW | 00241.27 | 5840 | 5252 | MOULTON | 1 | AT-GRADE | 0 | 48E NW/C 35-68-16 |
| 483-982-H | 01132 | NW | 00241.83 | 5840 | 5252 | MOULTON | 1 | RR-CVER | IA. 202 | 60S NW/C 26-68-16 |
| 483-983-P | 01699 | NW | 00242.04 | 5840 | 5252 | MOULTON | 1 | AT-GRADE | 0 | 98E50S NW/C 27-68-16 |
| 483-985-D | 13538 | NW | 00243.33 | 5840 | 5252 | MOULTON | 0 | AT-GRADE | | VINE ST. |
| 483-986-K | 11572 | NW | 00243.10 | 5840 | 5252 | MOULTON | 0 | AT-GRADE | | WEST ST |
| 483-987-S | 01698 | NW | 00243.57 | 5840 | 5252 | MOULTON | 0 | AT-GRADE | | FIRST |
| 483-988-Y | 01697 | NW | 00243.85 | 5840 | 5252 | MOULTON | 0 | AT-GRADE | | FIFTH |
| 483-989-F | 11573 | NW | 00243.92 | 5840 | 5252 | MOULTON | 0 | AT-GRADE | | BROADWAY |
| 483-990-A | 11574 | NW | 00243.99 | 5840 | 5252 | MOULTON | 0 | AT-GRADE | | SEVENTH |
| 483-991-G | 11575 | NW | 00244.04 | 5840 | 5252 | MOULTON | 0 | AT-GRADE | | EIGHTH |
| 483-992-N | 01696 | NW | 00244.72 | 5840 | 5252 | MOULTON | 1 | AT-GRADE | 0 | 15E NW/C 15-68-16 |
| 483-993-V | 01695 | NW | 00245.00 | 5840 | 5252 | MOULTON | 1 | AT-GRADE | 0 | 80S NW/C 10-68-16 |
| 483-996-R | 01694 | NW | 00245.93 | 5840 | 5252 | MOULTON | 1 | AT-GRADE | 0 | 50E NW/C 9-68-16 |
| 483-998-E | 01693 | NW | 00246.24 | 5840 | 5252 | MOULTON | 1 | AT-GRADE | 0 | 35E75S NW/C 4-68-16 |
| 484-001-T | 01692 | NW | 00246.40 | 5840 | 5252 | MOULTON | 1 | AT-GRADE | 0 | 25E60S NW/C 4-68-16 |
| 484-002-A | 01691 | NW | 00247.02 | 5840 | 5252 | MOULTON | 1 | AT-GRADE | 0 | 90E NW/C 5-68-16 |
| 484-004-N | 13537 | NW | 00247.65 | 8480 | 7825 | UDELL | 1 | AT-GRADE | | 80E50S NW/C 32-69-16 |
| 484-005-V | 00565 | NW | 00248.17 | 8480 | 7825 | UDELL | 1 | RR-CVER | IA. 2 | 60E NW/C 32-69-16 |
| 484-007-J | 01690 | NW | 00248.62 | 8480 | 7825 | UDELL | 1 | AT-GRADE | 0 | 50E66S NW/C 29-69-16 |
| 484-009-X | 01689 | NW | 00249.19 | 8480 | 7825 | UDELL | 1 | AT-GRADE | 0 | 35E NW/C 29-69-16 |
| 484-011-Y | 01688 | NW | 00250.30 | 8480 | 7825 | UDELL | 1 | AT-GRADE | COUNTY | 51E NW/C 19-69-16 |
| 484-012-F | 01687 | NW | 00250.65 | 8480 | 7825 | UDELL | 1 | AT-GRADE | COUNTY | 75E70S NW/C 18-69-16 |
| 484-013-M | 01686 | NW | 00250.90 | 8480 | 7825 | UDELL | 1 | AT-GRADE | 0 | 61E50S NW/C 18-69-16 |
| 484-014-U | 12307 | NW | 00250.99 | 8480 | 7825 | UDELL | 0 | AT-GRADE | 0 | E. MAIN ST. |
| 484-015-B | 01685 | NW | 00251.51 | 8480 | 7825 | UDELL | 1 | AT-GRADE | 0 | 28E NW/C 18-69-16 |
| 484-016-H | 01684 | NW | 00252.13 | 8480 | 7825 | UDELL | 1 | AT-GRADE | 0 | 75E75S NW/C 12-69-17 |
| 484-017-P | 01683 | NW | 00252.48 | 8480 | 7825 | UDELL | 1 | AT-GRADE | 0 | 47E50S NW/C 12-69-17 |
| 484-018-W | 01682 | NW | 00253.16 | 8480 | 7825 | UDELL | 1 | AT-GRADE | 0 | 10E NW/C 12-69-17 |
| 484-019-D | 01681 | NW | 00253.51 | 8480 | 7825 | UDELL | 1 | AT-GRADE | 0 | 75E75S NW/C 2-69-17 |
| 484-020-X | 01680 | NW | 00253.90 | 8480 | 7825 | UDELL | 1 | AT-GRADE | 0 | 50E50S NW/C 2-69-17 |
| 484-021-E | 01679 | NW | 00254.24 | 8480 | 7825 | UDELL | 1 | AT-GRADE | 0 | 25E25S NW/C 2-69-17 |
| 484-022-L | 01678 | NW | 00254.64 | 8480 | 7825 | UDELL | 1 | AT-GRADE | 0 | 95S NW/C 35-70-17 |
| 484-025-G | 01677 | NW | 00255.79 | 5800 | 5212 | MORAVIA | 1 | AT-GRADE | 0 | 40E NW/C 34-70-17 |
| 484-029-J | 01676 | NW | 00256.88 | 5800 | 5212 | MORAVIA | 1 | AT-GRADE | 0 | 98S NW/C 22-70-17 |
| 484-031-K | 01675 | NW | 00257.93 | 5800 | 5212 | MORAVIA | 1 | AT-GRADE | 0 | 65E NW/C 21-70-17 |
| 484-033-Y | 01674 | NW | 00258.36 | 5800 | 5212 | MORAVIA | 1 | AT-GRADE | 0 | 50E60S NW/C 16-70-17 |
| 484-034-F | 00566 | NW | 00258.55 | 5800 | 5212 | MORAVIA | 1 | RR-CVER | IA 941 | 45E50S NW/C 16-70-17 |
| 484-036-U | 01673 | NW | 00259.00 | 5800 | 5212 | MORAVIA | 1 | AT-GRADE | 0 | 30E NW/C 16-70-17 |
| 484-040-J | 01633 | NW | 00260.56 | 5800 | 5212 | MORAVIA | 0 | AT-GRADE | 0 | NORTH ST. |
| 604-545-A | 10164 | RI | 00334.72 | 1370 | 1210 | CENTERVILLE | 0 | AT-GRADE | | 21ST |
| 604-546-G | 01191 | RI | 00334.72 | 1370 | 1210 | CENTERVILLE | 0 | AT-GRADE | IA 5 | 18TH & COTTAGE |
| 604-547-N | 09523 | RI | 00334.72 | 1370 | 1210 | CENTERVILLE | 1 | AT-GRADE | | 80E75 NW/C 1-68-18 |
| 604-548-V | 13380 | RI | 00334.72 | 1370 | 1210 | CENTERVILLE | 1 | AT-GRADE | | 75E90S NW/C 12-68-18 |
| 604-549-C | 00564 | RI | 00334.72 | 1370 | 1210 | CENTERVILLE | 1 | AT-GRADE | | 63E NW/C 13-68-18 |
| 604-585-A | 01634 | RI | 00350.07 | 6230 | 5607 | NUMA | 1 | AT-GRADE | | 25E57S NW/C 19-68-19 |
| 604-590-U | 01635 | RI | 00348.25 | 6230 | 5607 | NUMA | 1 | AT-GRADE | | 13S NW/C 21-68-19 |
| 604-591-B | 01636 | RI | 00347.92 | 6230 | 5607 | NUMA | 1 | AT-GRADE | | 31E NW/C 21-68-19 |
| 604-592-H | 01637 | RI | 00347.15 | 6230 | 5607 | NUMA | 1 | AT-GRADE | | 78S NW/C 15-68-19 |
| 604-593-P | 01638 | RI | 00346.00 | 6230 | 5607 | NUMA | 1 | AT-GRADE | | 73S NW/C 14-68-19 |
| 604-596-K | 01639 | RI | 00345.00 | 6230 | 5607 | NUMA | 1 | AT-GRADE | | 96S NW/C 13-68-19 |
| 604-598-Y | 01640 | RI | 00343.75 | 6230 | 5607 | NUMA | 0 | AT-GRADE | | 7TH ST. |

| CROSSING NUMBER FRA IOWA | RR CODE | MILEPOST | CITY NUMBERS AND NAME GEOG IOWA | NEAR PUBLIC CITY CROSSING | HIGHWAY NUMBER | STREET OR ROAD NAME |
|-----------------------------|------------|----------|------------------------------------|------------------------------|-------------------|----------------------|
| 604-601-E 01641 | RI | 00342.78 | 6230 5607 NUMA | 1 AT-GRADE | | 25E60S NW/C 17-68-18 |
| 604-602-L 01642 | RI | 00342.30 | 6230 5607 NUMA | 1 AT-GRADE | | 60E50S NW/C 17-68-18 |
| 604-603-T 01643 | RI | 00341.92 | 1370 1210 CENTERVILLE | 1 AT-GRADE | | 30S NW/C 16-68-18 |
| 604-604-A 01644 | RI | 00341.38 | 1370 1210 CENTERVILLE | 1 AT-GRADE | | 50E25S NW/C 16-68-18 |
| 604-606-N 00455 | RI | 00340.40 | 1370 1210 CENTERVILLE | 1 AT-GRADE | | 50E30S NW/C 15-68-18 |
| 604-658-F 01645 | RI | 00338.85 | 1370 1210 CENTERVILLE | 1 AT-GRADE | | 25S NW/C 13-68-18 |
| 604-661-N 01992 | RI | 00333.78 | 1370 1210 CENTERVILLE | 1 RR-UNDER | IA 5 | 40S NW/C 18-68-17 |
| 604-662-V 07402 | RI | 00332.72 | 1370 1210 CENTERVILLE | 1 AT-GRADE | | 50S NW/C 17-68-17 |
| 604-665-R 07282 | RI | 00331.78 | 1370 1210 CENTERVILLE | 1 AT-GRADE | | 98E25S NW/C 17-68-17 |
| 604-670-M 13379 | RI | 00330.62 | 1370 1210 CENTERVILLE | 1 RR-UNDER | | 96S02E 10-68-17 |
| 604-672-B 06380 | RI | 00329.55 | 1370 1210 CENTERVILLE | 1 AT-GRADE | | 60S NW/C 11-68-17 |
| 604-675-W 09538 | RI | 00327.12 | 8480 7825 UDELL | 1 RR-UNDER | | 25E75S NW/C 6-68-16 |
| 604-680-T 09522 | RI | 00325.55 | 8480 7825 UDELL | 1 RR-UNDER | | 75E05S NW/C 5-68-16 |
| 604-682-G 06265 | RI | 00323.98 | 8480 7825 UDELL | 1 AT-GRADE | | 40S NW/C 34-69-16 |
| 604-683-N 01993 | RI | 00323.78 | 8480 7825 UDELL | 1 RR-OVER | IA 2 | 20E20S NW/C 34-69-16 |
| 604-685-C 06264 | RI | 00322.70 | 8480 7825 UDELL | 1 AT-GRADE | | 25E25S NW/C 26-69-16 |
| 604-689-E 06263 | RI | 00321.58 | 8480 7825 UDELL | 1 AT-GRADE | | 95S NW/C 24-69-16 |
| 604-690-Y 08387 | RI | 00321.22 | 8480 7825 UDELL | 1 RR-UNDER | | 15E75S NW/C 24-69-16 |

| CROSSING NUMBER FRA | IOWA | RR CODE | MILEPOST | CITY NUMBERS AND NAME GEOG ICWA | | NEAR CITY | PUBLIC CROSSING | HIGHWAY NUMBER | STREET OR. ROAD NAME |
|------------------------|-------|------------|----------|------------------------------------|------|--------------|--------------------|-------------------|----------------------|
| 603-165-P | 13583 | CRIP | 000164.0 | 0480 | 0300 | AUDUBCN | 1 | AT-GRADE | AIRPORT |
| 603-075-R | 06555 | RI | 00457.50 | 2820 | 2452 | EXIRA | 1 | AT-GRADE | 90E NW/C 34-79-35 |
| 603-077-E | 06554 | RI | 00456.45 | 2820 | 2452 | EXIRA | 1 | AT-GRADE | 05E05SNW/C 4-78-35 |
| 603-078-L | 00897 | RI | 00455.85 | 2820 | 2452 | EXIRA | 0 | AT-GRADE | US. 71 |
| 603-079-T | 06553 | RI | 00455.65 | 2820 | 2452 | EXIRA | 0 | AT-GRADE | WASHINGTON ST. |
| 603-086-D | 06551 | RI | 00451.00 | 1000 | 0812 | BRAYTON | 0 | AT-GRADE | F-65 |
| 603-092-G | 06549 | RI | 00449.70 | 1000 | 0812 | BRAYTON | 1 | AT-GRADE | 10E50S NW/C 36-78-36 |
| 603-159-L | 09831 | RI | 00465.00 | 0480 | 0300 | AUDUBCN | 0 | AT-GRADE | W. BRADWAY |
| 603-161-M | 09832 | RI | 00464.95 | 0480 | 0300 | AUDUBCN | 0 | AT-GRADE | SOUTH ST |
| 603-162-U | 00571 | RI | 00464.75 | 0480 | 0300 | AUDUBCN | 0 | AT-GRADE | S. MARKET ST. |
| 603-167-D | 06559 | RI | 00463.35 | 0480 | 0300 | AUDUBCN | 1 | AT-GRADE | US. 71 |
| 603-168-K | 06558 | RI | 00462.50 | 0480 | 0300 | AUDUBCN | 1 | AT-GRADE | 2E50S NW/C 34-80-35 |
| 603-170-L | 01336 | RI | 00461.35 | 0480 | 0300 | AUDUBCN | 1 | AT-GRADE | 10E NW/C 3-79-35 |
| 603-171-T | 00570 | RI | 00461.15 | 0480 | 0300 | AUDUBCN | 1 | AT-GRADE | US. 71 |
| 603-173-G | 06557 | RI | 00459.70 | 0480 | 0300 | AUDUBCN | 1 | AT-GRADE | IA. 44 |
| 603-174-N | 06556 | RI | 00458.51 | 0480 | 0300 | AUDUBCN | 1 | AT-GRADE | 65E50S NW/C 10-79-35 |
| | | | | | | | | | 60E NW/C 22-79-35 |
| | | | | | | | | | 60E NW/C 27-79-35 |

COUNTY 06 011 BENTON

DATE 11/10/81

| CROSSING FRA | NUMBER IOWA | RR CODE | MILEPOST | CITY NUMBERS AND NAME GEOG IOWA | | | NEAR CITY | PUBLIC CROSSING | HIGHWAY NUMBER | STREET OR ROAD NAME |
|-----------------|----------------|------------|----------|------------------------------------|------|--------------|--------------|--------------------|-------------------|----------------------|
| 190-547-P | 08231 | CNW | 00094.98 | 6220 | 5590 | NORWAY | 1 | AT-GRADE | | 75E65S NW/C 15-82-9 |
| 190-551-E | 08230 | CNW | 00097.27 | 6220 | 5590 | NORWAY | 0 | AT-GRADE | | EUCLIC AVE |
| 190-552-L | 11678 | CNW | 00097.46 | 6220 | 5590 | NORWAY | 0 | AT-GRADE | | UNION STREET |
| 190-553-T | 07999 | CNW | 00097.80 | 6220 | 5590 | NORWAY | 1 | AT-GRADE | | 35S NW/C 20-82-9 |
| 190-556-A | 07998 | CNW | 00098.83 | 6220 | 5590 | NORWAY | 1 | AT-GRADE | | 65S NW/C 19-82-9 |
| 190-558-C | 07997 | CNW | 00099.90 | 5590 | 0000 | NORWAY | 1 | AT-GRADE | | 80S NW/C 24-82-10 |
| 190-560-D | 07996 | CNW | 00100.77 | 5590 | 0000 | NORWAY | 1 | AT-GRADE | | 20E05S NW/C 26-82-10 |
| 190-561-K | 07995 | CNW | 00100.83 | 5590 | 0000 | NORWAY | 1 | AT-GRADE | | 10E05S NW/C 26-82-10 |
| 190-562-S | 07994 | CNW | 00100.94 | 5590 | 0000 | NORWAY | 1 | AT-GRADE | | 05S NW/C 26-82-10 |
| 190-563-Y | 07993 | CNW | 00101.97 | 5590 | 0000 | NORWAY | 1 | AT-GRADE | | 80S NW/C 22-82-10 |
| 190-564-F | 07992 | CNW | 00104.26 | 5590 | 0000 | NORWAY | 1 | AT-GRADE | | 50E10S NW/C 19-82-10 |
| 190-565-M | 07991 | CNW | 00104.65 | 2850 | 2462 | FAIRFAX | 1 | AT-GRADE | | 50E NW/C 19-82-10 |
| 190-568-H | 09898 | CNW | 00106.08 | 0830 | 0675 | BLAIRSTOWN | 0 | AT-GRADE | | CEDAR ST |
| 190-569-P | 00572 | CNW | 00106.20 | 0830 | 0675 | BLAIRSTOWN | 0 | AT-GRADE | IA. 82 | LOCUST ST. |
| 190-570-J | 09897 | CNW | 00106.23 | 0830 | 0675 | BLAIRSTOWN | 0 | AT-GRADE | | SPRUCE ST |
| 190-571-R | 07989 | CNW | 00108.22 | 0830 | 0675 | BLAIRSTOWN | 1 | AT-GRADE | | 50S NW/C 15-82-11 |
| 190-572-X | 07988 | CNW | 00110.35 | 5020 | 4600 | LUZERNE | 1 | AT-GRADE | | 60S NW/C 17-82-11 |
| 190-574-L | 06456 | CNW | 00111.42 | 5020 | 4600 | LUZERNE | 0 | RR-UNDER | | CO.RD. V-44 |
| 190-576-A | 00269 | CNW | 00113.10 | 5020 | 4600 | LUZERNE | 1 | RR-CVER | | 45E50S NW/C 23-82-12 |
| 190-577-G | 06455 | CNW | 00113.92 | 0710 | 0515 | BELLE PLAINE | 1 | RR-CVER | | 60E65S NW/C 22-82-12 |
| 190-578-N | 09861 | CNW | 00116.04 | 0710 | 0515 | BELLE PLAINE | 0 | RR-CVER | | THIRTEENTH AVE |
| 190-579-V | 09860 | CNW | 00116.37 | 0710 | 0515 | BELLE PLAINE | 0 | AT-GRADE | | 9TH AVE |
| 190-580-P | 09862 | CNW | 00116.45 | 0710 | 0515 | BELLE PLAINE | 0 | AT-GRADE | | 8TH AVE |
| 190-581-W | 08376 | CNW | 00116.52 | 0710 | 0515 | BELLE PLAINE | 0 | AT-GRADE | IA. 212 | 7TH AVE |
| 190-582-D | 07987 | CNW | | 0710 | 0515 | BELLE PLAINE | 0 | AT-GRADE | | 8TH ST |
| 376-750-A | 09291 | MILW | 00073.81 | 8714 | 8060 | WALFORD | 0 | AT-GRADE | | 2ND AVE |
| 376-751-G | 00574 | MILW | 00073.64 | 8714 | 8060 | WALFORD | 1 | AT-GRADE | | 65E NW/C 36-82-09 |
| 376-754-C | 07405 | MILW | 00072.71 | 8714 | 8060 | WALFORD | 1 | AT-GRADE | 0 | 45S NW/C 36-82-09 |
| 376-925-B | 07390 | MILW | 00241.30 | 0450 | 0282 | ATKINS | 0 | RR-CVER | 0 | CC. RD |
| 376-926-H | 01156 | MILW | 00242.12 | 0450 | 0282 | ATKINS | 1 | RR-UNDER | 0 | 60S NW/C 14-83-9 |
| 376-927-P | 07389 | MILW | 00243.12 | 0450 | 0282 | ATKINS | 1 | RR-CVER | 0 | 75S NW/C 15-83-9 |
| 376-928-W | 07404 | MILW | 00244.13 | 0450 | 0282 | ATKINS | 1 | AT-GRADE | 0 | 89S NW/C 16-83-9 |
| 376-929-D | 07403 | MILW | 00245.12 | 6010 | 5472 | NEWHALL | 1 | AT-GRADE | 0 | 89S NW/C 17-83-9 |
| 376-932-L | 07342 | MILW | 00246.13 | 6010 | 5472 | NEWHALL | 1 | AT-GRADE | 0 | 85S NW/C 18-83-9 |
| 376-934-A | 07341 | MILW | 00247.14 | 6010 | 5472 | NEWHALL | 1 | AT-GRADE | 0 | 70S NW/C 13-83-10 |
| 376-936-N | 07340 | MILW | 00248.15 | 6010 | 5472 | NEWHALL | 1 | AT-GRADE | 0 | 55S NW/C 14-83-10 |
| 376-938-C | 07339 | MILW | 00249.17 | 6010 | 5472 | NEWHALL | 1 | AT-GRADE | 0 | 50S NW/C 15-83-10 |
| 376-941-K | 00575 | MILW | 00250.17 | 8590 | 7952 | VAN HORNE | 1 | RR-UNDER | US. 218 | 35S NW/C 16-83-10 |
| 376-943-Y | 07338 | MILW | 00251.20 | 8590 | 7952 | VAN HORNE | 1 | AT-GRADE | 0 | 20S NW/C 17-83-10 |
| 376-945-M | 07337 | MILW | 00252.14 | 8590 | 7952 | VAN HORNE | 1 | AT-GRADE | 0 | 04S NW/C 18-83-10 |
| 376-947-B | 07336 | MILW | 00253.14 | 8590 | 7952 | VAN HORNE | 0 | AT-GRADE | 0 | 1ST ST |
| 376-949-P | 07335 | MILW | 00254.14 | 8590 | 7952 | VAN HORNE | 1 | AT-GRADE | 0 | 05S NW/C 14-83-11 |
| 376-951-R | 07334 | MILW | 00255.13 | 8590 | 7952 | VAN HORNE | 1 | AT-GRADE | 0 | 15S NW/C 15-83-11 |
| 376-952-X | 07333 | MILW | 00256.13 | 4290 | 3972 | KEYSTONE | 1 | AT-GRADE | 0 | 25S NW/C 16-83-11 |
| 376-953-E | 07332 | MILW | 00257.14 | 4290 | 3972 | KEYSTONE | 1 | AT-GRADE | 0 | 45S NW/C 17-83-11 |
| 376-954-L | 07331 | MILW | 00257.38 | 4290 | 3972 | KEYSTONE | 1 | AT-GRADE | 0 | 85E50S NW/C 18-83-11 |
| 376-955-T | 07330 | MILW | 00258.17 | 4290 | 3972 | KEYSTONE | 1 | AT-GRADE | 0 | 70S NW/C 18-83-11 |
| 376-957-G | 01197 | MILW | 00259.20 | 4290 | 3972 | KEYSTONE | 0 | AT-GRADE | IA. 200 | 5TH AVE |
| 376-959-V | 07388 | MILW | 00260.23 | 4290 | 3972 | KEYSTONE | 1 | RR-UNDER | 0 | 50S NW/C 14-83-12 |
| 376-960-P | 07251 | MILW | 00261.23 | 4290 | 3972 | KEYSTONE | 1 | AT-GRADE | 0 | 50S NW/C 15-83-12 |
| 376-961-W | 07387 | MILW | 00262.23 | 2610 | 2267 | ELBERCN | 1 | RR-UNDER | 0 | 50S NW/C 16-83-12 |
| 376-962-D | 07386 | MILW | 00263.25 | 2610 | 2267 | ELBERCN | 1 | RR-CVER | 0 | 40S NW/C 17-83-12 |

COUNTY 06 011 BENTON

DATE 11/10/81

| CROSSING FRA | NUMBER IOWA | RR CODE | MILEPOST | CITY NUMBERS AND NAME GEOG IOWA | | NEAR CITY | PUBLIC CROSSING | HIGHWAY NUMBER | STREET OR ROAD NAME |
|-----------------|----------------|------------|----------|------------------------------------|--------------------|--------------|--------------------|-------------------|----------------------|
| 376-963-K | 01059 | MILW | 00264.18 | 2610 | 2267 ELBERON | 1 | AT-GRADE | IA. 21 | 20S NW/C 18-83-12 |
| 604-260-N | 01060 | RI | 00038.37 | 2520 | 2162 DYSART | 1 | AT-GRADE | IA. 21 | 60S NW/C 18-85-12 |
| 607-635-J | 06361 | RI | 00114.03 | 7770 | 6962 SHELLSBURG | 1 | AT-GRADE | | 95E50S NW/C 5-84-9 |
| 607-636-R | 06360 | RI | 00115.20 | 7770 | 6962 SHELLSBURG | 1 | AT-GRADE | | 95S NW/C 32-85-09 |
| 607-637-X | 06359 | RI | 00115.78 | 7770 | 6962 SHELLSBURG | 1 | AT-GRADE | | 50E50S NW/C 31-85-09 |
| 607-640-F | | RI | 00117.20 | 8670 | 8017 VINTON | 1 | RR-UNDER | | |
| 607-641-M | 06358 | RI | 00117.50 | 8670 | 8017 VINTON | 1 | AT-GRADE | | 80S NW/C 25-85-10 |
| 607-642-U | 06357 | RI | 00118.58 | 8670 | 8017 VINTON | 1 | AT-GRADE | E-24 | 25E96S NW/C 23-85-10 |
| 607-644-H | 06356 | RI | 00119.15 | 8670 | 8017 VINTON | 1 | AT-GRADE | | 75E75S NW/C 22-85-10 |
| 607-645-P | 06355 | RI | 00119.60 | 8670 | 8017 VINTON | 1 | RR-CVER | 0 | 38E48S NW/C 22-85-10 |
| 607-646-W | 12332 | RI | 00120.25 | 8670 | 8017 VINTON | 0 | RR-UNDER | TOWN | 10TH AVE |
| 607-647-C | 12331 | RI | 00120.45 | 8670 | 8017 VINTON | 0 | AT-GRADE | | 8TH AVE |
| 607-648-K | 12328 | RI | 00120.75 | 8670 | 8017 VINTON | 0 | RR-CVER | | 4TH AVE. |
| 607-649-S | 12330 | RI | 00120.60 | 8670 | 8017 VINTON | 0 | AT-GRADE | | 6TH AVE |
| 607-650-L | 12327 | RI | 00121.08 | 8670 | 8017 VINTON | 0 | AT-GRADE | | 2ND AVE |
| 607-651-T | 12326 | RI | 00121.13 | 8670 | 8017 VINTON | 0 | AT-GRADE | | FIRST AVE |
| 607-652-A | 12325 | RI | 00121.20 | 8670 | 8017 VINTON | 0 | AT-GRADE | | A AVE |
| 607-653-G | 12324 | RI | 00121.28 | 8670 | 8017 VINTON | 0 | AT-GRADE | | B AVE |
| 607-654-N | 08152 | RI | 00121.33 | 8670 | 8017 VINTON | 0 | AT-GRADE | IA. 101 | C AVE |
| 607-655-V | 12323 | RI | 00121.40 | 8670 | 8017 VINTON | 0 | AT-GRADE | | C AVE |
| 607-656-C | 12321 | RI | 00121.48 | 8670 | 8017 VINTON | 0 | AT-GRADE | | E AVE |
| 607-657-J | 12322 | RI | 00121.55 | 8670 | 8017 VINTON | 0 | AT-GRADE | | 6TH ST. |
| 607-658-R | 01238 | RI | 00122.00 | 8670 | 8017 VINTON | 0 | AT-GRADE | | 4TH ST. |
| 607-659-X | 12333 | RI | 00122.08 | 8670 | 8017 VINTON | 0 | AT-GRADE | | 3RD ST. |
| 607-660-S | 12334 | RI | 00122.20 | 8670 | 8017 VINTON | 0 | AT-GRADE | | FIRST ST. |
| 607-661-Y | 06364 | RI | 00122.50 | 8670 | 8017 VINTON | 0 | AT-GRADE | 0 | K AVE |
| 607-662-F | 06365 | RI | 00124.23 | 8670 | 8017 VINTON | 1 | AT-GRADE | | 85E NW/C 7-85-10 |
| 607-665-B | 06366 | RI | 00126.00 | 5850 | 5257 MOUNT AUBURN | 1 | AT-GRADE | | 50S NW/C 31-86-10 |
| 607-667-P | 06367 | RI | 00126.43 | 5850 | 5257 MOUNT AUBURN | 1 | AT-GRADE | | 75E NW/C 36-86-11 |
| 607-670-X | 00244 | RI | 00128.08 | 5850 | 5257 MOUNT AUBURN | 1 | AT-GRADE | | 50S NW/C 24-86-11 |
| 607-671-E | 06347 | RI | 00128.68 | 5850 | 5257 MOUNT AUBURN | 1 | AT-GRADE | | 70E NW/C 23-86-11 |
| 607-672-L | 11584 | RI | 00128.93 | 5850 | 5257 MOUNT AUBURN | 0 | AT-GRADE | | EAST ST. |
| 607-673-T | 06348 | RI | 00129.10 | 5850 | 5257 MOUNT AUBURN | 0 | AT-GRADE | | LEWIS ST. |
| 607-674-A | 06349 | RI | 00129.63 | 5850 | 5257 MOUNT AUBURN | 1 | AT-GRADE | | 10E25S NW/C 14-86-11 |
| 607-676-N | 06350 | RI | 00130.50 | 5850 | 5257 MOUNT AUBURN | 1 | AT-GRADE | | 50E50S NW/C 10-86-11 |
| 607-677-V | 06351 | RI | 00131.40 | 5850 | 5257 MOUNT AUBURN | 1 | AT-GRADE | | 90S NW/C 3-86-11 |
| 607-680-D | 06352 | RI | 00132.68 | 4520 | 4082 LA PORTE CITY | 1 | AT-GRADE | | 20S NW/C 4-86-11 |
| 607-681-K | 06353 | RI | 00122.85 | 4520 | 4082 LA PORTE CITY | 1 | AT-GRADE | | 90E NW/C 5-86-11 |
| 607-897-R | 12320 | RI | 00023.57 | 8670 | 8017 VINTON | 0 | AT-GRADE | | "F" AVE |
| 607-898-X | 12319 | RI | 00023.62 | 8670 | 8017 VINTON | 0 | AT-GRADE | | "G" AVE |
| 607-900-W | 12318 | RI | 00023.83 | 8670 | 8017 VINTON | 0 | AT-GRADE | | "I" AVE |
| 607-901-D | 12317 | RI | 00023.91 | 8670 | 8017 VINTON | 0 | AT-GRADE | | 8TH ST. |
| 607-902-K | 09598 | RI | 00023.94 | 8670 | 8017 VINTON | 0 | AT-GRADE | US#218 | |
| 607-907-U | 06336 | RI | 00002.63 | 8670 | 8017 VINTON | 1 | AT-GRADE | | 60S NW/C 19-85-10 |
| 607-913-X | | RI | 00027.69 | 3170 | 2845 GARRISON | 1 | AT-GRADE | | |
| 607-914-E | 06337 | RI | 00027.86 | 3170 | 2845 GARRISON | 1 | AT-GRADE | | 80E25S NW/C 27-85-11 |
| 607-915-L | 06338 | RI | 00028.60 | 3170 | 2845 GARRISON | 1 | AT-GRADE | | 60S NW/C 27-85-11 |
| 607-917-A | 06339 | RI | 00029.43 | 3170 | 2845 GARRISON | 0 | AT-GRADE | | SPRUCE ST. |
| 607-918-G | 11057 | RI | 00029.69 | 3170 | 2845 GARRISON | 0 | AT-GRADE | | SYCAMORE ST. |
| 607-919-N | 13586 | RI | 00030.14 | 3170 | 2845 GARRISON | 1 | AT-GRADE | | 60E50S NW/C 29-85-11 |
| 607-920-H | 06340 | RI | 00031.00 | 3170 | 2845 GARRISON | 1 | AT-GRADE | | 80E NW/C 30-85-11 |
| 607-922-W | 06341 | RI | 00032.06 | 3170 | 2845 GARRISON | 1 | AT-GRADE | | 50S NW/C 19-85-11 |

I O W A D E P A R T M E N T O F T R A N S P O R T A T I O N
P U B L I C R A I L R O A D C R O S S I N G S
C R O S S R E F E R E N C E L I S T

COUNTY 06 011 BENTON

DATE 11/10/81

| CROSSING FRA | NUMBER IOWA | RR CODE | MILEPOST | CITY NUMBERS AND NAME | | NEAR CITY | PUBLIC CROSSING | HIGHWAY NUMBER | STREET OR ROAD NAME |
|-----------------|----------------|------------|----------|-----------------------|------|--------------|--------------------|-------------------|----------------------|
| | | | | GEOG | ICWA | | | | |
| 607-923-D | 06342 | RI | 00032.71 | 3170 | 2845 | GARRISON | 1 | AT-GRADE | 50E NW/C 24-85-12 |
| 607-926-Y | 06343 | RI | 00034.37 | 2520 | 2162 | DYSART | 1 | AT-GRADE | 50S NW/C 14-85-12 |
| 607-927-F | 06344 | RI | 00035.37 | 2520 | 2162 | DYSART | 1 | AT-GRADE | 50S NW/C 15-85-12 |
| 607-929-U | 06345 | RI | 00036.40 | 2520 | 2162 | DYSART | 1 | AT-GRADE | 70S NW/C 16-85-12 |
| 607-932-C | 06346 | RI | 00037.37 | 2520 | 2162 | DYSART | 1 | AT-GRADE | 70S NW/C 17-85-12 |
| 607-937-L | 13236 | RI | 00111.25 | 7770 | 6962 | SHELLSBURG | 0 | AT-GRADE | 0 PEARL ST. |
| 607-938-T | 12691 | RI | 00111.37 | 7770 | 6962 | SHELLSBURG | 0 | AT-GRADE | 0 RAILROAD ST. |
| 607-939-A | 12029 | RI | 00111.50 | 7770 | 6962 | SHELLSBURG | 0 | AT-GRADE | 0 CANTON ST. |
| 607-941-B | 12030 | RI | 00111.77 | 7770 | 6962 | SHELLSBURG | 0 | AT-GRADE | 0 TAYLOR ST. |
| 607-942-H | 01237 | RI | 00111.85 | 7770 | 6962 | SHELLSBURG | 0 | AT-GRADE | 0 MAIN ST |
| 607-943-P | 06363 | RI | 00112.40 | 7770 | 6962 | SHELLSBURG | 1 | AT-GRADE | 03E50S NW/C 10-84-09 |
| 607-944-W | 06362 | RI | 00112.55 | 7770 | 6962 | SHELLSBURG | 1 | AT-GRADE | 03E50S NW/C 10-84-09 |

COUNTY 07 013 BLACK HAWK

DATE 11/10/81

| CROSSING FRA | NUMBER IOWA | RR CODE | MILEPCST | CITY NUMBERS AND NAME GECG IOWA | | | NEAR CITY | PUBLIC CROSSING | HIGHWAY NUMBER | STREET OR ROAD NAME |
|--------------|-------------|---------|----------|------------------------------------|------|-------------|-----------|-----------------|----------------|----------------------|
| 197-216-B | 01753 | CNW | 00032.80 | 3930 | 3577 | HUDSON | 1 | AT-GRADE | 0 | 40E NW/C 34-87-14 |
| 197-217-H | 00578 | CNW | 00033.90 | 8790 | 8155 | WATERLOO | 1 | AT-GRADE | IA. 175 | NW/C 27-87-14 |
| 197-218-P | 01751 | CNW | 00034.60 | 3930 | 3577 | HUDSON | 1 | AT-GRADE | 0 | 50E30S NW/C 21-87-14 |
| 197-220-R | 01750 | CNW | 00035.00 | 3930 | 3577 | HUDSON | 1 | RR-UNDER | 0 | 30E NW/C 21-87-14 |
| 197-221-X | 01749 | CNW | 00035.50 | 3930 | 3577 | HUDSON | 1 | AT-GRADE | 0 | 60S NW/C 16-87-14 |
| 197-323-R | 01748 | CNW | 00036.50 | 3930 | 3577 | HUDSON | 1 | AT-GRADE | 0 | 25E NW/C 17-87-14 |
| 197-324-X | 01747 | CNW | 00036.80 | 3930 | 3577 | HUDSON | 1 | AT-GRADE | 0 | 85S NW/C 8-87-14 |
| 197-325-E | 13224 | CNW | 00038.00 | 3930 | 3577 | HUDSON | 1 | AT-GRADE | CO.RD. | 24S NW/C 7-87-14 |
| 200-673-P | 10148 | CNW | 00006.25 | 1330 | 1185 | CEDAR FALLS | 0 | AT-GRADE | 0 | 15TH ST EAST |
| 200-674-W | 09052 | CNW | 00006.30 | 1330 | 1185 | CEDAR FALLS | 0 | AT-GRADE | 0 | E 14TH ST |
| 200-675-D | 10147 | CNW | 00006.33 | 1330 | 1185 | CEDAR FALLS | 0 | AT-GRADE | 0 | BLUFF ST |
| 200-676-K | 10146 | CNW | 00006.44 | 1330 | 1185 | CEDAR FALLS | 0 | AT-GRADE | 0 | WTRLOC CDR FLS RD |
| 200-677-S | 10145 | CNW | 00006.58 | 1330 | 1185 | CEDAR FALLS | 0 | AT-GRADE | 0 | E 12TH STREET |
| 200-678-Y | 00000 | CNW | 00006.72 | 1330 | 1185 | CEDAR FALLS | 0 | AT-GRADE | TOWN | E 10TH ST |
| 200-679-F | 10143 | CNW | 00006.78 | 1330 | 1185 | CEDAR FALLS | 0 | AT-GRADE | 0 | E 9TH ST |
| 200-681-G | 10136 | CNW | 00007.10 | 1330 | 1185 | CEDAR FALLS | 0 | AT-GRADE | 0 | 4TH ST EAST |
| 200-715-Y | 13479 | CNW | 00327.15 | 8790 | 8155 | WATERLOO | 0 | AT-GRADE | 0 | HALLOWELL |
| 200-716-F | 13639 | CNW | 00324.96 | 8790 | 8155 | WATERLOO | 0 | AT-GRADE | TOWN | ALLEY |
| 200-774-B | 01792 | CNW | 00329.56 | 8790 | 8155 | WATERLOO | 1 | AT-GRADE | 0 | 15E NW/C 22-89-12 |
| 200-775-H | 01791 | CNW | 00329.38 | 8790 | 8155 | WATERLOO | 1 | AT-GRADE | 0 | 04S NW/C 22-89-12 |
| 200-776-P | 01755 | CNW | 00326.71 | 8790 | 8155 | WATERLOO | 0 | RR-CVER | 0 | IDAHO ST |
| 200-778-D | 12716 | CNW | 00326.20 | 8790 | 8155 | WATERLOO | 0 | AT-GRADE | 0 | LINDEN |
| 200-779-K | 12714 | CNW | 00325.81 | 8790 | 8155 | WATERLOO | 0 | RR-CVER | 0 | LANE STREET |
| 200-780-E | 12713 | CNW | 00325.70 | 8790 | 8155 | WATERLOO | 0 | AT-GRADE | 0 | BARCLAY ST |
| 200-781-L | 12648 | CNW | 00325.60 | 8790 | 8155 | WATERLOO | 0 | AT-GRADE | 0 | WALNUT STREET |
| 200-782-T | 09041 | CNW | 00325.52 | 8790 | 8155 | WATERLOO | 0 | AT-GRADE | US #20 | FRANKLIN ST |
| 200-783-A | 12710 | CNW | 00325.30 | 8790 | 8155 | WATERLOO | 0 | AT-GRADE | 0 | SYCAMORE ST |
| 200-784-G | 12947 | CNW | 00325.22 | 8790 | 8155 | WATERLOO | 0 | AT-GRADE | 0 | WATER STREET |
| 200-785-N | 12434 | CNW | 00325.00 | 8790 | 8155 | WATERLOO | 0 | AT-GRADE | 0 | COMMERCIAL |
| 200-786-V | 12433 | CNW | 00324.92 | 8790 | 8155 | WATERLOO | 0 | AT-GRADE | 0 | JEFFERSON |
| 200-787-C | 12699 | CNW | 00324.88 | 8790 | 8155 | WATERLOO | 0 | AT-GRADE | 0 | SIXTH ST & (ALLEY) |
| 200-788-J | 12720 | CNW | 00324.80 | 8790 | 8155 | WATERLOO | 0 | AT-GRADE | 0 | 5TH ST |
| 200-789-R | 09043 | CNW | 00324.86 | 8790 | 8155 | WATERLOO | 0 | AT-GRADE | 0 | W 5TH AND BLUFF |
| 200-790-K | 12717 | CNW | 00324.64 | 8790 | 8155 | WATERLOO | 0 | AT-GRADE | 0 | W PARK |
| 200-791-S | 12718 | CNW | 00324.70 | 8790 | 8155 | WATERLOO | 0 | AT-GRADE | 0 | W 4TH ST |
| 200-792-Y | 12435 | CNW | 00324.56 | 8790 | 8155 | WATERLOO | 0 | AT-GRADE | 0 | W THIRD ST. |
| 200-793-F | 12436 | CNW | 00324.48 | 8790 | 8155 | WATERLOO | 0 | AT-GRADE | 0 | SECOND STREET W. |
| 200-794-M | 12437 | CNW | 00324.44 | 8790 | 8155 | WATERLOO | 0 | AT-GRADE | US #63 | W FIRST ST |
| 200-795-U | 12439 | CNW | 00324.36 | 8790 | 8155 | WATERLOO | 0 | AT-GRADE | US #63 | MULLAN AVE |
| 200-796-B | 12438 | CNW | 00324.05 | 8790 | 8155 | WATERLOO | 0 | AT-GRADE | 0 | MCKINLEY ST |
| 200-797-H | 12871 | CNW | 00323.92 | 8790 | 8155 | WATERLOO | 0 | AT-GRADE | 0 | CEDAR FALLS AVE |
| 200-798-P | 12777 | CNW | 00323.80 | 8790 | 8155 | WATERLOO | 0 | RR-UNDER | US. 218 | LELAND AVE |
| 200-799-W | 12704 | CNW | 00323.13 | 8790 | 8155 | WATERLOO | 0 | AT-GRADE | 0 | FLETCHER AVE |
| 200-800-N | 12703 | CNW | 00322.80 | 8790 | 8155 | WATERLOO | 0 | AT-GRADE | 0 | W 3RD STREET |
| 200-801-V | 01739 | CNW | 00322.50 | 8790 | 8155 | WATERLOO | 0 | AT-GRADE | 0 | ANSBOROUGH AVE |
| 200-802-C | 01740 | CNW | 00321.75 | 8790 | 8155 | WATERLOO | 0 | AT-GRADE | 0 | MARTIN RD |
| 200-803-J | 01741 | CNW | 00321.12 | 8790 | 8155 | WATERLOO | 0 | AT-GRADE | 0 | RIDGEWAY AVE |
| 200-804-R | 01742 | CNW | 00319.88 | 8790 | 8155 | WATERLOO | 0 | AT-GRADE | 0 | RANCHERO RD |
| 200-807-L | 01743 | CNW | 00318.86 | 8790 | 8155 | WATERLOO | 0 | AT-GRADE | 0 | SHALLIS ROAD |
| 200-815-D | 01199 | CNW | 00315.69 | 3930 | 3577 | HUDSON | 0 | AT-GRADE | 0 | 5TH STREET |
| 200-816-K | 01491 | CNW | 00315.56 | 3930 | 3577 | HUDSON | 0 | AT-GRADE | IA. 58 | IA. 58 |
| 200-817-S | 01744 | CNW | 00314.16 | 3930 | 3577 | HUDSON | 1 | AT-GRADE | 0 | 80E50S NW/C 33-88-14 |

| CROSSING FRA | NUMBER IOWA | RR CODE | MILEPCST | CITY NUMBERS AND NAME | | NEAR CITY | PUBLIC CROSSING | HIGHWAY NUMBER | STREET OR ROAD NAME |
|--------------|-------------|---------|----------|-----------------------|----------------------|-----------|-----------------|----------------|----------------------|
| | | | | ICWA | | | | | |
| 200-818-Y | 01745 | CNW | 00311.16 | 3930 | 3577 HUDSON | 1 | AT-GRADE | 0 | 15E NW/C 7-87-14 |
| 200-819-F | 01746 | CNW | 00310.90 | 3930 | 3577 HUDSON | 1 | AT-GRADE | 0 | 25S NW/C 7-87-14 |
| 200-859-D | 01805 | CNW | 00340.82 | 2840 | 2460 FAIRBANK | 1 | AT-GRADE | 0 | 54E NW/C 13-90-11 |
| 200-861-E | 01804 | CNW | 00340.30 | 2840 | 2460 FAIRBANK | 1 | AT-GRADE | 0 | 25E30S NW/C 13-90-11 |
| 200-862-L | 01803 | CNW | 00338.91 | 2470 | 2140 DUNKERTON | 1 | AT-GRADE | 0 | 03E03S NW/C 23-90-11 |
| 200-863-T | 01802 | CNW | 00338.50 | 2470 | 2140 DUNKERTON | 1 | AT-GRADE | 0 | 75E30S NW/C 22-90-11 |
| 200-864-A | 01800 | CNW | 00337.36 | 2470 | 2140 DUNKERTON | 1 | AT-GRADE | 0 | 75E NW/C 28-90-11 |
| 200-865-G | 01137 | CNW | 00336.32 | 2470 | 2140 DUNKERTON | 0 | RR-UNDER | 0 | MARBLE ST. |
| 200-867-V | 01799 | CNW | 00335.78 | 2470 | 2140 DUNKERTON | 1 | AT-GRADE | 0 | 50E NW/C 32-90-11 |
| 200-868-C | 01798 | CNW | 00334.64 | 2470 | 2140 DUNKERTON | 1 | AT-GRADE | 0 | 15E NW/C 5-89-11 |
| 200-869-J | 01796 | CNW | 00333.32 | 8790 | 8155 WATERLOO | 1 | AT-GRADE | 0 | 25E NW/C 7-89-11 |
| 200-870-D | 01795 | CNW | 00331.80 | 8790 | 8155 WATERLOO | 1 | AT-GRADE | 0 | 13E NW/C 13-89-12 |
| 200-871-K | 01797 | CNW | 00334.42 | 8790 | 8155 WATERLOO | 1 | AT-GRADE | 0 | 11S NW/C 5-89-11 |
| 200-872-S | 01794 | CNW | 00331.62 | 8790 | 8155 WATERLOO | 1 | AT-GRADE | 0 | 07S NW/C 13-89-12 |
| 201-057-G | 01738 | CNW | 00001.00 | 8790 | 8155 WATERLOO | 0 | AT-GRADE | 0 | RANCHERO RD |
| 201-060-P | 01737 | CNW | 00002.06 | 1330 | 1185 CEDAR FALLS | 0 | AT-GRADE | 0 | BUTTERFIELD ROAD |
| 201-061-W | 01736 | CNW | 00002.20 | 1330 | 1185 CEDAR FALLS | 0 | AT-GRADE | 0 | W RIDGEWAY AVE |
| 201-062-D | 01735 | CNW | 00002.40 | 1330 | 1185 CEDAR FALLS | 0 | AT-GRADE | 0 | S MAIN ST ROAD |
| 201-063-K | 01734 | CNW | 00003.28 | 1330 | 1185 CEDAR FALLS | 0 | AT-GRADE | 0 | VIKING ROAD |
| 201-064-S | 09051 | CNW | 00005.03 | 1330 | 1185 CEDAR FALLS | 0 | AT-GRADE | 0 | MAIN ST. |
| 201-065-Y | 12736 | CNW | 00005.48 | 1330 | 1185 CEDAR FALLS | 0 | AT-GRADE | US. 218 | UNIVERSITY AVE |
| 201-067-M | 10153 | CNW | 00005.66 | 1330 | 1185 CEDAR FALLS | 0 | AT-GRADE | 0 | SEERLEY AVE |
| 201-070-V | 10151 | CNW | 00005.74 | 1330 | 1185 CEDAR FALLS | 0 | AT-GRADE | 0 | E 22ND ST |
| 201-072-J | 10150 | CNW | 00005.82 | 1330 | 1185 CEDAR FALLS | 0 | AT-GRADE | 0 | 21ST STREET |
| 201-073-R | 13478 | CNW | 00005.89 | 1330 | 1185 CEDAR FALLS | 0 | AT-GRADE | TCWN | E 20TH ST |
| 201-075-E | 12721 | CNW | 00006.10 | 1330 | 1185 CEDAR FALLS | 0 | AT-GRADE | 0 | E 18TH STREET |
| 201-076-L | 10149 | CNW | 00006.22 | 1330 | 1185 CEDAR FALLS | 0 | AT-GRADE | 0 | E 16TH & STATE |
| 307-092-S | 01111 | ICG | 00264.13 | 4130 | 3817 JESUP | 1 | AT-GRADE | 0 | 70S NW/C 35-89-11 |
| 307-095-M | 01789 | ICG | 00265.14 | 4130 | 3817 JESUP | 1 | AT-GRADE | 0 | 65S NW/C 34-89-11 |
| 307-097-E | 01788 | ICG | 00266.13 | 7052 | 6342 RAYMOND | 1 | AT-GRADE | 0 | 75S NW/C 33-89-11 |
| 307-099-P | 01787 | ICG | 00267.15 | 7052 | 6342 RAYMOND | 1 | AT-GRADE | 0 | 85S NW/C 32-89-11 |
| 307-101-N | 01786 | ICG | 00268.18 | 7052 | 6342 RAYMOND | 1 | AT-GRADE | 0 | 97S NW/C 31-89-11 |
| 307-103-C | 01785 | ICG | 00268.94 | 7052 | 6342 RAYMOND | 0 | AT-GRADE | 0 | LAFAYETTE ST. |
| 307-104-J | 01783 | ICG | 00269.27 | 7052 | 6342 RAYMOND | 0 | AT-GRADE | 0 | WASHINGTON&3RD ST |
| 307-105-R | 01782 | ICG | 00270.75 | 7052 | 6342 RAYMOND | 1 | AT-GRADE | 0 | 56E NW/C 4-88-12 |
| 307-106-X | 01781 | ICG | 00271.10 | 2695 | 2312 ELK RUN HEIGHTS | 0 | AT-GRADE | 0 | DOUGLAS ROAD |
| 307-107-E | 01780 | ICG | 00271.36 | 2695 | 2312 ELK RUN HEIGHTS | 0 | AT-GRADE | 0 | GILBERTVILLE ROAD |
| 307-110-M | 01758 | ICG | 00273.02 | 8790 | 8155 WATERLOO | 0 | AT-GRADE | 0 | EVANS ROAD |
| 307-112-B | 01757 | ICG | 00273.37 | 8790 | 8155 WATERLOO | 0 | AT-GRADE | 0 | CSAGE RD. |
| 307-113-H | 12879 | ICG | 00274.13 | 8790 | 8155 WATERLOO | 0 | AT-GRADE | 0 | DEARBORN ST. |
| 307-114-P | 12700 | ICG | 00274.27 | 8790 | 8155 WATERLOO | 0 | AT-GRADE | 0 | IDAHO ST |
| 307-115-W | 12384 | ICG | 00274.54 | 8790 | 8155 WATERLOO | 0 | AT-GRADE | 0 | COLORADO |
| 307-116-D | 12385 | ICG | 00274.68 | 8790 | 8155 WATERLOO | 0 | AT-GRADE | 0 | PCLK ST. |
| 307-117-K | 12386 | ICG | 00274.71 | 8790 | 8155 WATERLOO | 0 | AT-GRADE | 0 | NEVADA ST. |
| 307-118-S | 05205 | ICG | 00274.95 | 8790 | 8155 WATERLOO | 0 | RR-CVER | IA 281 | INDEPENDENCE |
| 307-119-Y | 12388 | ICG | 00275.11 | 8790 | 8155 WATERLOO | 0 | AT-GRADE | 0 | GLENWOOD |
| 307-120-T | 12389 | ICG | 00275.28 | 8790 | 8155 WATERLOO | 0 | AT-GRADE | 0 | MOBILE-VINE |
| 307-122-G | 12390 | ICG | 00275.95 | 8790 | 8155 WATERLOO | 0 | AT-GRADE | 0 | EAST 4TH ST. |
| 307-123-N | 09045 | ICG | 00276.22 | 8790 | 8155 WATERLOO | 0 | RR-CVER | US 63 | US. 63 |
| 307-124-V | 12833 | ICG | 00276.30 | 8790 | 8155 WATERLOO | 0 | AT-GRADE | 0 | LOGAN AVE |
| 307-125-C | 09132 | ICG | 00276.45 | 8790 | 8155 WATERLOO | 0 | AT-GRADE | 0 | RIEHL-CONGER |
| 307-126-J | 12811 | ICG | 00273.14 | 8790 | 8155 WATERLOO | 0 | AT-GRADE | 0 | N. OF EVAN RD SPUR |

| CROSSING FRA | NUMBER IOWA | RR CODE | MILEPOST | CITY NUMBERS AND NAME GEOG ICWA | | | NEAR CITY | PUBLIC CROSSING | HIGHWAY NUMBER | STREET OR ROAD NAME |
|--------------|-------------|---------|----------|------------------------------------|------|--------------|-----------|-----------------|----------------|----------------------|
| 307-127-R | 12881 | ICG | 00273.14 | 8790 | 8155 | WATERLOO | 0 | AT-GRADE | | LAFAYETTE ST. |
| 307-130-Y | 12878 | ICG | 00273.14 | 8790 | 8155 | WATERLOO | 0 | AT-GRADE | | CALIFORNIA |
| 307-131-F | 12883 | ICG | 00273.14 | 8790 | 8155 | WATERLOO | 0 | AT-GRADE | | NEVADA ST. |
| 307-132-M | 12421 | ICG | 00273.14 | 8790 | 8155 | WATERLOO | 0 | AT-GRADE | | DUNHAM PLACE |
| 307-136-P | 12884 | ICG | 00273.14 | 8790 | 8155 | WATERLOO | 0 | AT-GRADE | | VINTON ST. |
| 307-137-W | 12415 | ICG | 00273.14 | 8790 | 8155 | WATERLOO | 0 | AT-GRADE | | VINTON ST. |
| 307-138-D | 12400 | ICG | 00274.87 | 8790 | 8155 | WATERLOO | 0 | AT-GRADE | | LINDEN AVENUE |
| 307-139-K | 03744 | ICG | 00274.98 | 8790 | 8155 | WATERLOO | 0 | AT-GRADE | | RHEY STREET |
| 307-140-E | 12401 | ICG | 00275.07 | 8790 | 8155 | WATERLOO | 0 | AT-GRADE | | VINTON ST. |
| 307-141-L | 12402 | ICG | 00275.11 | 8790 | 8155 | WATERLOO | 0 | AT-GRADE | | FWHLER ST. |
| 307-142-T | 12403 | ICG | 00275.20 | 8790 | 8155 | WATERLOO | 0 | AT-GRADE | US #20 | FRANKLIN ST. |
| 307-143-A | 12404 | ICG | 00275.28 | 8790 | 8155 | WATERLOO | 0 | AT-GRADE | | MULBERRY ST. |
| 307-144-G | 12405 | ICG | 00275.33 | 8790 | 8155 | WATERLOO | 0 | AT-GRADE | | ELM ST. |
| 307-145-N | 12406 | ICG | 00275.36 | 8790 | 8155 | WATERLOO | 0 | AT-GRADE | | EAST LAFAYETTE ST |
| 307-147-C | 12407 | ICG | 00275.45 | 8790 | 8155 | WATERLOO | 0 | AT-GRADE | | SYCAMORE |
| 307-148-J | 12408 | ICG | 00275.66 | 8790 | 8155 | WATERLOO | 0 | AT-GRADE | | EAST ELEVENTH ST. |
| 307-149-R | 12992 | ICG | 00275.73 | 8790 | 8155 | WATERLOO | 0 | AT-GRADE | | EAST TENTH STREET |
| 307-150-K | 12993 | ICG | 00275.80 | 8790 | 8155 | WATERLOO | 0 | AT-GRADE | | EAST NINTH STREET |
| 307-151-S | 12994 | ICG | 00275.90 | 8790 | 8155 | WATERLOO | 0 | AT-GRADE | | 8TH |
| 307-152-Y | 12995 | ICG | 00275.95 | 8790 | 8155 | WATERLOO | 0 | AT-GRADE | | WATER STREET |
| 307-155-U | 09407 | ICG | 00276.42 | 8790 | 8155 | WATERLOO | 0 | AT-GRADE | US. 63 | E. FIRST ST. |
| 307-156-B | 12410 | ICG | 00276.48 | 8790 | 8155 | WATERLOO | 0 | AT-GRADE | US. 63 | EAST MULLEN AVE. |
| 307-158-P | 12414 | ICG | 00276.70 | 8790 | 8155 | WATERLOO | 0 | AT-GRADE | | UTICA-W.LAFAYETTE |
| 307-159-W | 12413 | ICG | 00276.82 | 8790 | 8155 | WATERLOO | 0 | AT-GRADE | | MULBERRY ST. |
| 307-160-R | 12412 | ICG | 00276.95 | 8790 | 8155 | WATERLOO | 0 | AT-GRADE | US #20 | BROADWAY AT UTTICA |
| 307-161-X | 09047 | ICG | 00276.96 | 8790 | 8155 | WATERLOO | 0 | AT-GRADE | | PARK RD. & HARRISON |
| 307-162-E | 12411 | ICG | 00276.12 | 8790 | 8155 | WATERLOO | 0 | AT-GRADE | | LINCOLN ST. |
| 307-164-T | 12398 | ICG | 00276.29 | 8790 | 8155 | WATERLOO | 0 | AT-GRADE | | EDWARDS ST. |
| 307-165-A | 12397 | ICG | 00276.35 | 8790 | 8155 | WATERLOO | 0 | AT-GRADE | | CENTER ST. |
| 307-166-G | 12392 | ICG | 00276.54 | 8790 | 8155 | WATERLOO | 0 | AT-GRADE | | LINCOLN STREET |
| 307-167-N | 12393 | ICG | 00276.58 | 8790 | 8155 | WATERLOO | 0 | AT-GRADE | | DAWSON STREET |
| 307-168-V | 12394 | ICG | 00276.63 | 8790 | 8155 | WATERLOO | 0 | AT-GRADE | | COLUMBIA STREET |
| 307-171-D | 03743 | ICG | 00276.86 | 8790 | 8155 | WATERLOO | 0 | AT-GRADE | | PARKER STREET |
| 307-172-K | 12396 | ICG | 00277.14 | 8790 | 8155 | WATERLOO | 0 | AT-GRADE | | GRANDVIEW AVENUE |
| 307-173-S | 12877 | ICG | 00277.62 | 8790 | 8155 | WATERLOO | 0 | AT-GRADE | | BURTON AVENUE |
| 307-174-Y | 01730 | ICG | 00277.98 | 8790 | 8155 | WATERLOO | 0 | AT-GRADE | | WEST DONALD ST. |
| 307-177-U | 00503 | ICG | 00278.96 | 8790 | 8155 | WATERLOO | 0 | AT-GRADE | | WAGNER ROAD |
| 307-180-C | 01075 | ICG | 00279.57 | 8790 | 8155 | WATERLOO | 0 | AT-GRADE | IA. 57 | AIRLINE HWY |
| 307-181-J | 01721 | ICG | 00280.30 | 8790 | 8155 | WATERLOO | 0 | AT-GRADE | | AIRPORT ROAD ACC |
| 307-182-R | 01720 | ICG | 00281.11 | 8790 | 8155 | WATERLOO | 0 | AT-GRADE | | LEVERSEE ROAD |
| 307-183-X | 09599 | ICG | 00281.76 | 1330 | 1185 | CEDAR FALLS | 0 | AT-GRADE | | INDEPENDENCE ROAD |
| 307-184-E | 10138 | ICG | 00282.20 | 1330 | 1185 | CEDAR FALLS | 0 | AT-GRADE | | LOGAN STREET |
| 307-185-L | 10139 | ICG | 00282.55 | 1330 | 1185 | CEDAR FALLS | 0 | AT-GRADE | | MAIN STREET |
| 307-186-T | 10140 | ICG | 00282.62 | 1330 | 1185 | CEDAR FALLS | 0 | AT-GRADE | | MAIN STREET |
| 307-187-A | 09056 | ICG | 00282.62 | 1330 | 1185 | CEDAR FALLS | 0 | AT-GRADE | | LINCOLN STREET |
| 307-188-G | 13000 | ICG | 00282.62 | 1330 | 1185 | CEDAR FALLS | 0 | AT-GRADE | | GREELY |
| 307-189-N | 09049 | ICG | 00282.87 | 1330 | 1185 | CEDAR FALLS | 0 | AT-GRADE | US 218 | FRANKLIN ST. |
| 307-192-W | 01148 | ICG | 00285.56 | 1330 | 1185 | CEDAR FALLS | 0 | RR-UNDER | 0 | UNION RD. |
| 307-194-K | 01709 | ICG | 00286.33 | 1330 | 1185 | CEDAR FALLS | 1 | RR-UNDER | | 25E80S NW/C 33-90-14 |
| 307-202-A | 01707 | ICG | 00288.81 | 6030 | 5432 | NEW HARTFORD | 1 | AT-GRADE | | 75S NW/C 31-90-14 |
| 307-890-P | 12910 | ICG | | 8790 | 8155 | WATERLOO | 0 | AT-GRADE | | WESTFIELD AVE |
| 308-799-A | 01718 | ICG | 00001.19 | 1330 | 1185 | CEDAR FALLS | 0 | AT-GRADE | | LAKE ST. |

COUNTY 07 013 BLACK HAWK

DATE 11/10/81

| CROSSING FRA | NUMBER IOWA | RR CODE | MILEPCST | GEGG | CITY NUMBERS AND NAME IOWA | NEAR CITY | PUBLIC CROSSING | HIGHWAY NUMBER | STREET OR ROAD NAME |
|-----------------|----------------|------------|----------|------|-------------------------------|--------------|--------------------|-------------------|----------------------|
| 308-802-F | 01717 | ICG | 00002.20 | 1330 | 1185 CEDAR FALLS | 0 | AT-GRADE | | DUNKERTON RD. |
| 308-804-U | 01716 | ICG | 00003.22 | 1330 | 1185 CEDAR FALLS | 1 | AT-GRADE | | 08E NW/C 30-90-13 |
| 308-805-B | 01715 | ICG | 00003.68 | 4110 | 3792 JANESVILLE | 1 | AT-GRADE | | 61S NW/C 19-90-13 |
| 308-806-H | 01714 | ICG | 00004.31 | 4110 | 3792 JANESVILLE | 1 | AT-GRADE | | 85E NW/C 24-90-14 |
| 308-807-P | 01713 | ICG | 00005.28 | 4110 | 3792 JANESVILLE | 1 | AT-GRADE | | 60E NW/C 13-90-14 |
| 308-808-W | 01712 | ICG | 00006.30 | 4110 | 3792 JANESVILLE | 1 | AT-GRADE | | 25E NW/C 12-90-14 |
| 308-810-X | 01711 | ICG | 00007.37 | 4110 | 3792 JANESVILLE | 0 | AT-GRADE | | 7TH ST. |
| 309-101-V | 13588 | ICG | 00001.69 | 8790 | 8155 WATERLOO | 0 | AT-GRADE | | CONGER AND RIVER RD. |
| 309-102-C | 13589 | ICG | 00001.80 | 8790 | 8155 WATERLOO | 0 | AT-GRADE | | WESTFIELD AVE |
| 607-534-X | 01777 | RI | 00135.13 | 4520 | 4082 LA PORTE CITY | 0 | AT-GRADE | | CEDAR ST. |
| 607-536-L | 11258 | RI | 00135.43 | 4520 | 4082 LA PORTE CITY | 0 | AT-GRADE | | SYCAMORE ST. |
| 607-537-T | 11263 | RI | 00135.55 | 4520 | 4082 LA PORTE CITY | 0 | AT-GRADE | | COMMERCIAL & EIGHTH |
| 607-540-B | | RI | 136.68 | 4520 | 4082 LA PORTE CITY | 1 | AT-GRADE | | NO LOCATION |
| 607-543-W | | RI | 137.65 | 4520 | 4082 LA PORTE CITY | 1 | AT-GRADE | | NO LOCATION |
| 607-549-M | 09604 | RI | 00139.15 | 4520 | 4082 LA PORTE CITY | 1 | AT-GRADE | | 30E80S NW/C 10-87-12 |
| 607-550-G | 13590 | RI | 00139.63 | 8790 | 8155 WATERLOO | 1 | AT-GRADE | | 20E30S NW/C 10-87-12 |
| 607-554-J | 01774 | RI | 00141.00 | 8790 | 8155 WATERLOO | 1 | AT-GRADE | | 70E NW/C 4-87-12 |
| 607-556-X | 01773 | RI | 00141.57 | 8790 | 8155 WATERLOO | 1 | AT-GRADE | | 45E50S NW/C 33-88-12 |
| 607-557-E | 01771 | RI | 00143.37 | 8790 | 8155 WATERLOO | 1 | AT-GRADE | | 54E NW/C 29-88-12 |
| 607-560-M | 01770 | RI | 00144.70 | 8790 | 8155 WATERLOO | 1 | AT-GRADE | | MCKELLAR ROAD |
| 607-561-U | 01769 | RI | 00144.80 | 8790 | 8155 WATERLOO | 0 | AT-GRADE | | FOULK ROAD |
| 607-564-P | 01763 | RI | 00145.65 | 8790 | 8155 WATERLOO | 0 | AT-GRADE | | EAST SHAULIS ROAD |
| 607-565-W | 01762 | RI | 00146.63 | 8790 | 8155 WATERLOO | 0 | AT-GRADE | | CEDAR TERRACE CR. |
| 607-569-Y | 12701 | RI | 00148.65 | 8790 | 8155 WATERLOO | 0 | AT-GRADE | | MITCHELL AVE |
| 607-570-T | 12697 | RI | 00149.00 | 8790 | 8155 WATERLOO | 0 | AT-GRADE | | COMMERCIAL |
| 607-571-A | 12698 | RI | 00149.03 | 8790 | 8155 WATERLOO | 0 | AT-GRADE | | HAWTHORNE AVE. |
| 607-572-G | 12696 | RI | 00149.33 | 8790 | 8155 WATERLOO | 0 | AT-GRADE | | 18TH ST. |
| 607-573-N | 12695 | RI | 00149.55 | 8790 | 8155 WATERLOO | 0 | AT-GRADE | | 15TH ST. |
| 607-574-V | 12694 | RI | 00149.63 | 8790 | 8155 WATERLOO | 0 | AT-GRADE | | 14TH ST. |
| 607-575-C | 12445 | RI | 00149.77 | 8790 | 8155 WATERLOO | 0 | AT-GRADE | | 12TH ST. |
| 607-576-J | 12444 | RI | 00149.83 | 8790 | 8155 WATERLOO | 0 | AT-GRADE | | 11TH ST |
| 607-577-R | 12443 | RI | 00149.90 | 8790 | 8155 WATERLOO | 0 | AT-GRADE | | 10TH ST. |
| 607-578-X | 12442 | RI | 00149.97 | 8790 | 8155 WATERLOO | 0 | AT-GRADE | | 9TH ST. |
| 607-579-E | 12441 | RI | 00150.03 | 8790 | 8155 WATERLOO | 0 | AT-GRADE | | 8TH ST. |
| 607-580-Y | 12440 | RI | 00150.10 | 8790 | 8155 WATERLOO | 0 | AT-GRADE | | 7TH ST. |
| 607-581-F | 12719 | RI | 00150.17 | 8790 | 8155 WATERLOO | 0 | AT-GRADE | | 6TH ST. |
| 607-582-M | 09043 | RI | 00150.25 | 8790 | 8155 WATERLOO | 0 | AT-GRADE | | 5TH ST. |
| 607-583-U | 12718 | RI | 00150.33 | 8790 | 8155 WATERLOO | 0 | AT-GRADE | | 4TH ST. |
| 607-584-B | 12717 | RI | 00150.40 | 8790 | 8155 WATERLOO | 0 | AT-GRADE | | PARK AVE |
| 607-585-H | 12435 | RI | 00150.47 | 8790 | 8155 WATERLOO | 0 | AT-GRADE | | 3RD ST. |
| 607-586-P | 12436 | RI | 00150.55 | 8790 | 8155 WATERLOO | 0 | AT-GRADE | | 2ND ST |
| 607-587-W | 12437 | RI | 00150.63 | 8790 | 8155 WATERLOO | 0 | AT-GRADE | | FIRST ST. |
| 607-588-D | 12867 | RI | 00150.67 | 8790 | 8155 WATERLOO | 0 | AT-GRADE | US 63 | MULLAN AVE |
| 607-589-K | 12438 | RI | 00150.95 | 8790 | 8155 WATERLOO | 0 | AT-GRADE | | MCKINLEY AVE |
| 607-590-E | 12693 | RI | 00151.43 | 8790 | 8155 WATERLOO | 0 | AT-GRADE | | DURVEA ST. |
| 607-591-L | 12692 | RI | 00151.63 | 8790 | 8155 WATERLOO | 0 | AT-GRADE | | VAUGHN ST. |
| 607-592-T | 12863 | RI | 00151.80 | 8790 | 8155 WATERLOO | 0 | AT-GRADE | | CLEVELAND AVE |
| 607-593-A | 01731 | RI | 00152.37 | 8790 | 8155 WATERLOO | 0 | AT-GRADE | | AINSBROUGH AVE |
| 607-594-G | 00579 | RI | 00152.45 | 8790 | 8155 WATERLOO | 0 | AT-GRADE | | RAINBOW DRIVE |
| 607-595-N | 12865 | RI | 00152.93 | 8790 | 8155 WATERLOO | 0 | AT-GRADE | | FORESTER AVE |
| 607-596-V | 10123 | RI | 00153.65 | 8790 | 8155 WATERLOO | 0 | AT-GRADE | | HACKETT RD |
| 607-598-J | 13238 | RI | 00154.77 | 1330 | 1185 CEDAR FALLS | 0 | AT-GRADE | | PARK CR |

| CROSSING FRA | NUMBER IOWA | RR CODE | MILEPCST | GEOG IOWA | CITY NUMBERS AND NAME IOWA | NEAR CITY | PUBLIC CRCSING | HIGHWAY NUMBER | STREET OR ROAD NAME |
|--------------|-------------|---------|----------|-----------|----------------------------|-----------|----------------|----------------|----------------------|
| 607-599-R | 03929 | RI | 00155.87 | 1330 | 1185 CEDAR FALLS | 0 | AT-GRADE | | 12TH ST. |
| 607-600-H | 10143 | RI | 00156.15 | 1330 | 1185 CEDAR FALLS | 0 | AT-GRADE | | 9TH ST |
| 607-601-P | 09043 | RI | 00156.43 | 1330 | 1185 CEDAR FALLS | 0 | AT-GRADE | | BLUFF ST. |
| 607-602-W | 10141 | RI | 00156.50 | 1330 | 1185 CEDAR FALLS | 0 | AT-GRADE | | STATE ST. |
| 607-603-D | 09054 | RI | 00156.57 | 1330 | 1185 CEDAR FALLS | 0 | AT-GRADE | | MAIN ST. |
| 607-604-K | 13645 | RI | 00156.60 | 1330 | 1185 CEDAR FALLS | 0 | AT-GRADE | | ALLEY |
| 607-605-S | 10125 | RI | 00156.63 | 1330 | 1185 CEDAR FALLS | 0 | AT-GRADE | | WASHINGTON ST. |
| 607-606-Y | 13646 | RI | 00156.65 | 1330 | 1185 CEDAR FALLS | 0 | AT-GRADE | | ALLEY |
| 607-607-F | 10126 | RI | 00156.70 | 1330 | 1185 CEDAR FALLS | 0 | AT-GRADE | | CLAY ST. |
| 607-608-M | 10132 | RI | 00156.73 | 1330 | 1185 CEDAR FALLS | 0 | AT-GRADE | | 5TH ST. |
| 607-609-U | 10127 | RI | 00156.75 | 1330 | 1185 CEDAR FALLS | 0 | AT-GRADE | US#218 | FRANKLIN ST. |
| 607-610-N | 13647 | RI | 00156.80 | 1330 | 1185 CEDAR FALLS | 0 | AT-GRADE | | ALLEY |
| 607-611-V | 10128 | RI | 00156.83 | 1330 | 1185 CEDAR FALLS | 0 | AT-GRADE | | TREMCNT ST. |
| 607-612-C | 10129 | RI | 00156.85 | 1330 | 1185 CEDAR FALLS | 0 | AT-GRADE | | 4TH ST. |
| 607-613-J | 13648 | RI | 00156.90 | 1330 | 1185 CEDAR FALLS | 0 | AT-GRADE | | ALLEY |
| 607-614-R | 10131 | RI | 00156.93 | 1330 | 1185 CEDAR FALLS | 0 | AT-GRADE | | 3RD ST. |
| 607-615-X | 10130 | RI | 00156.95 | 1330 | 1185 CEDAR FALLS | 0 | AT-GRADE | | IOWA ST. |
| 607-616-E | 10133 | RI | 00156.97 | 1330 | 1185 CEDAR FALLS | 0 | AT-GRADE | | 2ND ST. |
| 607-617-L | 05838 | RI | 00157.05 | 1330 | 1185 CEDAR FALLS | 0 | AT-GRADE | U.S.#20 | FIRST ST |
| 607-621-B | 13591 | RI | 00161.13 | 1330 | 1185 CEDAR FALLS | 1 | AT-GRADE | | 70E50S NW/C 28-90-14 |
| 607-625-D | 01706 | RI | 00163.65 | 1330 | 1185 CEDAR FALLS | 1 | AT-GRADE | | 60E NW/C 16-90-14 |
| 607-627-S | 01705 | RI | 00164.67 | 7760 | 6955 SHELL ROCK | 1 | AT-GRADE | | 40E NW/C 9-90-14 |
| 607-629-F | 01704 | RI | 00165.65 | 7760 | 6955 SHELL ROCK | 1 | AT-GRADE | | 45E NW/C 4-90-14 |
| 607-684-F | 01779 | RI | 00134.85 | 4520 | 4082 LA PORTE CITY | 0 | AT-GRADE | | BISHOP AVE |
| 607-685-M | 11255 | RI | 00135.00 | 4520 | 4082 LA PORTE CITY | 0 | AT-GRADE | 0 | SPRUCE ST. |
| 307-856-H | 12788 | WLC | 00000.17 | 8790 | 8155 WATERLOO | 0 | AT-GRADE | US 20 | BROADWAY ST |
| 307-857-P | 12377 | WLC | NCNE | 8790 | 8155 WATERLOO | 0 | AT-GRADE | | BREES-ST |
| 307-859-D | 12446 | WLC | NCNE | 8790 | 8155 WATERLOO | 0 | AT-GRADE | | WEST PARKER ST |
| 307-860-X | 13640 | WLC | NONE | 8790 | 8155 WATERLOO | 0 | AT-GRADE | | ALLEY |
| 307-861-E | 12447 | WLC | NCNE | 8790 | 8155 WATERLOO | 0 | AT-GRADE | | NEWTGN ST |
| 307-862-L | 13641 | WLC | NCNE | 8790 | 8155 WATERLOO | 0 | AT-GRADE | | ALLEY |
| 307-863-T | 12448 | WLC | NONE | 8790 | 8155 WATERLOO | 0 | AT-GRADE | | KERN ST |
| 307-864-A | 13642 | WLC | NCNE | 8790 | 8155 WATERLOO | 0 | AT-GRADE | | ALLEY |
| 307-865-G | 12449 | WLC | NCNE | 8790 | 8155 WATERLOO | 0 | AT-GRADE | | DAWSCN ST |
| 307-866-N | 13643 | WLC | NONE | 8790 | 8155 WATERLOO | 0 | AT-GRADE | | ALLEY |
| 307-867-V | 12906 | WLC | NCNE | 8790 | 8155 WATERLOO | 0 | AT-GRADE | | RIEHL ST |
| 307-868-C | 13644 | WLC | NCNE | 8790 | 8155 WATERLOO | 0 | AT-GRADE | | ALLEY |
| 307-869-J | 12450 | WLC | NONE | 8790 | 8155 WATERLOO | 0 | AT-GRADE | | CCNGER |
| 307-871-K | 12709 | WLC | 00000.60 | 8790 | 8155 WATERLOO | 0 | AT-GRADE | | FAIRVIEW-ST |
| 307-873-Y | 12708 | WLC | 00000.52 | 8790 | 8155 WATERLOO | 0 | AT-GRADE | | CENTER-ST |
| 307-874-F | 12707 | WLC | 00000.46 | 8790 | 8155 WATERLOO | 0 | AT-GRADE | | EDWARD-ST |
| 307-875-M | 12706 | WLC | 00000.39 | 8790 | 8155 WATERLOO | 0 | AT-GRADE | | BRATNCBER-ST |
| 307-876-U | 12705 | WLC | 00000.35 | 8790 | 8155 WATERLOO | 0 | AT-GRADE | | PARK-ROAD |
| 307-882-X | 12366 | WLC | 00000.20 | 8790 | 8155 WATERLOO | 0 | AT-GRADE | | LAFAYETTE-ST-W |
| 307-884-L | 12452 | WLC | NCNE | 8790 | 8155 WATERLOO | 0 | AT-GRADE | | BURTON AVE |
| 307-891-W | | WLC | NCNE | 8790 | 8155 WATERLOO | 0 | AT-GRADE | | IDA STREET |
| 307-893-K | 12383 | WLC | NCNE | 8790 | 8155 WATERLOO | 0 | AT-GRADE | | IDA STREET |
| 307-895-Y | 01732 | WLC | NCNE | 8790 | 8155 WATERLOO | 0 | AT-GRADE | | ANSBCRCUGH AVE |
| 307-898-U | 00580 | WLC | 00002.57 | 8790 | 8155 WATERLOO | 0 | AT-GRADE | | RAINBOW-DRIVE |
| 307-900-T | 12899 | WLC | 00002.32 | 8790 | 8155 WATERLOO | 0 | AT-GRADE | | MAYNARD -ST |
| 307-902-G | 12909 | WLC | 00002.32 | 8790 | 8155 WATERLOO | 0 | AT-GRADE | | UPTON-AVE |
| 307-903-N | 12908 | WLC | 00002.32 | 8790 | 8155 WATERLOO | 0 | AT-GRADE | | STRATFORD-AVE |

COUNTY 07 013 BLACK HAWK

DATE 11/10/81

| CROSSING FRA | NUMBER IOWA | RR CODE | MILEPOST | CITY NUMBERS AND NAME GEOG IOWA | | | NEAR CITY | PUBLIC CROSSING | HIGHWAY NUMBER | STREET OR ROAD NAME |
|--------------|-------------|---------|----------|---------------------------------|------|--------------|-----------|-----------------|----------------|----------------------|
| 307-910-Y | 12891 | WLC | 00001.69 | 8790 | 8155 | WATERLOO | 0 | AT-GRADE | | CLEVELAND |
| 307-911-F | 12911 | WLC | 00001.69 | 8790 | 8155 | WATERLOO | 0 | AT-GRADE | | WESTFIELD-AVENUE |
| 307-914-B | 12501 | WLC | 00001.69 | 8790 | 8155 | WATERLOO | 0 | AT-GRADE | | VAUGHN-ST |
| 307-915-H | 12912 | WLC | 00001.69 | 8790 | 8155 | WATERLOO | 0 | AT-GRADE | | WESTFIELD-DURYEA |
| 307-918-D | 12913 | WLC | 00001.69 | 8790 | 8155 | WATERLOO | 0 | AT-GRADE | | WESTFIELD-MCKINLY |
| 307-919-K | 12901 | WLC | NCNE | 8790 | 8155 | WATERLOO | 0 | AT-GRADE | | MCKINLEY ST |
| 307-920-E | 09044 | WLC | NCNE | 8790 | 8155 | WATERLOO | 0 | AT-GRADE | | FALLS AVE |
| 307-925-N | 12896 | WLC | 00001.69 | 8790 | 8155 | WATERLOO | 0 | AT-GRADE | | JEFFERSON-ST |
| 307-927-C | 12983 | WLC | 00001.69 | 8790 | 8155 | WATERLOO | 0 | AT-GRADE | | COMMERCIAL-ST |
| 307-933-F | 09600 | WLC | 00000.04 | 8790 | 8155 | WATERLOO | 0 | AT-GRADE | | BURTON-AVE |
| 307-934-M | 12984 | WLC | 00000.37 | 8790 | 8155 | WATERLOO | 0 | AT-GRADE | | LONGFELLOW ST |
| 307-937-H | 12985 | WLC | 00001.34 | 8790 | 8155 | WATERLOO | 0 | AT-GRADE | | MCFEN-DRIVE |
| 307-938-P | 01198 | WLC | 00001.47 | 8790 | 8155 | WATERLOO | 0 | AT-GRADE | IA. 57 | AIRLINE |
| 307-941-X | 12986 | WLC | 00000.55 | 8790 | 8155 | WATERLOO | 0 | AT-GRADE | | DAVID-ST |
| 307-942-E | 12987 | WLC | 00000.55 | 8790 | 8155 | WATERLOO | 0 | AT-GRADE | | DAVID-ST |
| 307-943-L | 12375 | WLC | 00000.83 | 8790 | 8155 | WATERLOO | 0 | AT-GRADE | | COLUMBIA-ST |
| 307-944-T | 09046 | WLC | 00001.04 | 8790 | 8155 | WATERLOO | 0 | AT-GRADE | US 63 | LOGAN-AVENUE |
| 307-945-A | 12907 | WLC | 00001.20 | 8790 | 8155 | WATERLOO | 0 | AT-GRADE | | SHERMAN |
| 307-946-G | 12888 | WLC | 00001.27 | 8790 | 8155 | WATERLOO | 0 | AT-GRADE | | BOSTON-AVE |
| 307-947-N | 12372 | WLC | 00001.30 | 8790 | 8155 | WATERLOO | 0 | AT-GRADE | | EAST 4TH ST |
| 307-948-V | 12371 | WLC | 00001.37 | 8790 | 8155 | WATERLOO | 0 | AT-GRADE | | BARCLAY ST |
| 307-949-C | 12370 | WLC | 00002.18 | 8790 | 8155 | WATERLOO | 0 | AT-GRADE | | NEWELL ST |
| 307-950-W | 12368 | WLC | 00002.20 | 8790 | 8155 | WATERLOO | 0 | AT-GRADE | | WILLOW ST |
| 307-951-D | 12367 | WLC | 00002.20 | 8790 | 8155 | WATERLOO | 0 | AT-GRADE | | ALBANY ST |
| 307-952-K | 01752 | WLC | 00002.92 | 8790 | 8155 | WATERLOO | 0 | AT-GRADE | | IDAHO ST |
| 307-954-Y | 00577 | WLC | 00003.55 | 8790 | 8155 | WATERLOO | 0 | AT-GRADE | IA. 281 | INDEPENDENCE AVE |
| 307-955-F | 12988 | WLC | 00004.09 | 8790 | 8155 | WATERLOO | 0 | AT-GRADE | | DEARBORN ST |
| 307-964-E | 12423 | WLC | 00004.51 | 8790 | 8155 | WATERLOO | 0 | AT-GRADE | | GLENDALE ST |
| 307-965-L | 12422 | WLC | 00004.51 | 8790 | 8155 | WATERLOO | 0 | AT-GRADE | | NEVADA ST |
| 307-966-T | 12420 | WLC | 00004.51 | 8790 | 8155 | WATERLOO | 0 | AT-GRADE | | DUNHAM PLACE |
| 307-967-A | 12990 | WLC | NCNE | 8790 | 8155 | WATERLOO | 0 | AT-GRADE | | HOGLE AVE RATH SPUR |
| 307-968-G | 12417 | WLC | 00004.51 | 8790 | 8155 | WATERLOO | 0 | AT-GRADE | | LAKE AVE RELOCATD |
| 307-969-N | 12418 | WLC | 00004.51 | 8790 | 8155 | WATERLOO | 0 | AT-GRADE | | LAKE AVE |
| 307-970-H | 12416 | WLC | 00004.51 | 8790 | 8155 | WATERLOO | 0 | AT-GRADE | | VINTON ST |
| 307-974-K | 01759 | WLC | 00005.37 | 2800 | 2432 | EVANSDALE | 0 | AT-GRADE | | EVANS RD |
| 307-975-S | 01760 | WLC | 00005.54 | 8790 | 8155 | WATERLOO | 0 | AT-GRADE | | LAFAYETTE RD |
| 307-976-Y | 12859 | WLC | 00005.70 | 2800 | 2432 | EVANSDALE | 0 | AT-GRADE | | MORRELL AVE |
| 307-977-F | 12858 | WLC | 00005.86 | 2800 | 2432 | EVANSDALE | 0 | AT-GRADE | | EAST END AVE |
| 307-978-M | 09601 | WLC | 00006.10 | 2800 | 2432 | EVANSDALE | 0 | AT-GRADE | | CENTRAL AVE |
| 307-979-U | 12991 | WLC | 00006.29 | 2800 | 2432 | EVANSDALE | 0 | AT-GRADE | | BELLEFONTAIN |
| 307-981-V | 12860 | WLC | 00006.68 | 2800 | 2432 | EVANSDALE | 0 | AT-GRADE | | ARBUTUS DRIVE |
| 307-982-C | 01761 | WLC | 00006.79 | 2800 | 2432 | EVANSDALE | 0 | AT-GRADE | | RIVER FOREST ROAD |
| 307-984-R | 01776 | WLC | 00007.52 | 8790 | 8155 | WATERLOO | 1 | AT-GRADE | | 50S NW/C 8-88-12 |
| 307-987-L | 01764 | WLC | 00008.15 | 8790 | 8155 | WATERLOO | 1 | AT-GRADE | | 39E NW/C 17-88-12 |
| 307-988-T | 01765 | WLC | 00008.42 | 8790 | 8155 | WATERLOO | 1 | AT-GRADE | | 50E25S NW/C 17-88-12 |
| 307-989-A | 01766 | WLC | 00008.62 | 8790 | 8155 | WATERLOO | 1 | AT-GRADE | | 55E35S NW/C 17-88-12 |
| 307-990-U | 01767 | WLC | 00009.11 | 8790 | 8155 | WATERLOO | 1 | AT-GRADE | | 54E70S NW/C 17-88-12 |
| 307-991-B | 01768 | WLC | 00009.51 | 8790 | 8155 | WATERLOO | 1 | AT-GRADE | | 35E96S NW/C 16-88-12 |
| 307-997-S | 01772 | WLC | 00011.50 | 3220 | 2905 | GILBERTVILLE | 1 | AT-GRADE | 0 | 80E90S NW/C 22-88-12 |

| CROSSING FRA | NUMBER IOWA | RR CODE | MILEPOST | CITY NUMBERS AND NAME GEOG IOWA | | | NEAR CITY | PUBLIC CROSSING | HIGHWAY NUMBER | STREET OR ROAD NAME |
|--------------|-------------|---------|----------|---------------------------------|------|---------|-----------|-----------------|----------------|----------------------|
| 190-300-K | 09945 | CNW | 00202.91 | 0930 | 0750 | BOONE | 0 | AT-GRADE | | STORY |
| 190-301-S | 09935 | CNW | 00203.09 | 0930 | 0750 | BOONE | 0 | AT-GRADE | | GREENE |
| 190-302-Y | 09933 | CNW | 00203.18 | 0930 | 0750 | BOONE | 0 | AT-GRADE | | CARROLL |
| 190-303-F | 09934 | CNW | 00203.15 | 0930 | 0750 | BOONE | 0 | AT-GRADE | | 9TH ST |
| 190-304-M | 09946 | CNW | 00203.15 | 0930 | 0750 | BOONE | 0 | AT-GRADE | | CRAWFORD ST |
| 190-305-U | 09930 | CNW | 00203.27 | 0930 | 0750 | BOONE | 0 | AT-GRADE | | CRAWFORD |
| 190-306-B | 09929 | CNW | 00203.36 | 0930 | 0750 | BOONE | 0 | AT-GRADE | | MONONA |
| 190-307-H | 09925 | CNW | 00203.63 | 0930 | 0750 | BOONE | 0 | AT-GRADE | | DIVISION ST |
| 190-309-W | 09920 | CNW | 00204.17 | 0930 | 0750 | BOONE | 0 | AT-GRADE | | MARION ST |
| 190-311-X | 06161 | CNW | 00204.85 | 0930 | 0750 | BOONE | 0 | AT-GRADE | | MONTANA |
| 190-312-E | 08253 | CNW | 00204.70 | 0930 | 0750 | BOONE | 1 | AT-GRADE | | 40E98S Nw/C 19-84-26 |
| 190-314-T | 08260 | CNW | 00205.90 | 0930 | 0750 | BOONE | 1 | AT-GRADE | | 75E07S Nw/C 25-84-27 |
| 190-315-A | 08977 | CNW | 00206.66 | 0930 | 0750 | BOONE | 1 | RR-UNDER | | 15S Nw/C 25-84-27 |
| 190-316-G | 08261 | CNW | 00207.03 | 0930 | 0750 | BOONE | 1 | AT-GRADE | | 60E25S Nw/C 26-84-27 |
| 190-317-N | 06458 | CNW | 00207.90 | 0930 | 0750 | BOONE | 1 | RR-CVER | | 75E25S Nw/C 27-84-27 |
| 190-319-C | 05821 | CNW | 00208.75 | 0930 | 0750 | BOONE | 1 | RR-UNDER | | 70S Nw/C 27-84-27 |
| 190-320-W | 08252 | CNW | 00209.20 | 6290 | 5662 | CGDEN | 1 | AT-GRADE | | 60E Nw/C 33-84-27 |
| 190-321-D | 09218 | CNW | 00213.91 | 6290 | 5662 | CGDEN | 0 | AT-GRADE | | GAULT ST |
| 190-322-K | 00276 | CNW | 00213.97 | 6290 | 5662 | CGDEN | 0 | AT-GRADE | | FIRST ST |
| 190-324-Y | 09221 | CNW | 00214.15 | 6290 | 5662 | CGDEN | 0 | AT-GRADE | | FOURTH ST |
| 190-325-F | 09222 | CNW | 00214.40 | 6290 | 5662 | CGDEN | 0 | AT-GRADE | | 7TH ST |
| 190-326-M | 08249 | CNW | 00214.98 | 6290 | 5662 | CGDEN | 1 | AT-GRADE | | 71S Nw/C 31-84-27 |
| 190-329-H | 08248 | CNW | 00216.98 | 6290 | 5662 | CGDEN | 1 | AT-GRADE | | 80S Nw/C 35-84-28 |
| 190-331-J | 00584 | CNW | 00217.99 | 6290 | 5662 | CGDEN | 1 | RR-UNDER | US 169 | 85S Nw/C 34-84-28 |
| 190-332-R | 08247 | CNW | 00218.99 | 0690 | 0470 | BEAVER | 1 | AT-GRADE | | 90S Nw/C 33-84-28 |
| 190-334-E | 08246 | CNW | 00219.99 | 0690 | 0470 | BEAVER | 1 | AT-GRADE | | 55S Nw/C 32-84-28 |
| 190-335-L | 08245 | CNW | 00220.99 | 0690 | 0470 | BEAVER | 1 | AT-GRADE | | 58S Nw/C 31-84-28 |
| 190-715-T | 08259 | CNW | 00193.85 | 0230 | 0155 | AMES | 1 | AT-GRADE | | 50E60S Nw/C 36-84-25 |
| 190-716-A | 00183 | CNW | 00194.31 | 0230 | 0155 | AMES | 1 | RR-CVER | | 50S Nw/C 36-84-25 |
| 190-717-G | 08258 | CNW | 00196.40 | 0230 | 0155 | AMES | 1 | AT-GRADE | | 25S Nw/C 34-84-25 |
| 190-718-N | 08257 | CNW | 00197.30 | 0930 | 0750 | BOONE | 1 | AT-GRADE | | 10S Nw/C 33-84-25 |
| 190-720-P | 01029 | CNW | 00198.37 | 0930 | 0750 | BOONE | 1 | AT-GRADE | IA 17 | 95S Nw/C 29-84-25 |
| 190-721-W | 08256 | CNW | 00199.43 | 0930 | 0750 | BOONE | 1 | AT-GRADE | | 75S Nw/C 30-84-25 |
| 190-722-D | 00582 | CNW | 00200.46 | 0930 | 0750 | BOONE | 1 | AT-GRADE | | 60S Nw/C 25-84-26 |
| 190-723-K | 08255 | CNW | 00201.02 | 0930 | 0750 | BOONE | 1 | AT-GRADE | | 50E35S Nw/C 26-84-26 |
| 190-724-S | 09944 | CNW | 00202.59 | 0930 | 0750 | BOONE | 0 | RR-CVER | | LINN ST |
| 192-935-V | 08415 | CNW | 00270.95 | 0930 | 0750 | BOONE | 1 | AT-GRADE | | 55S Nw/C 19-82-28 |
| 192-937-J | 08421 | CNW | 00272.00 | 6670 | 5970 | PERRY | 1 | AT-GRADE | IA 144 | 79E50S Nw/C 30-82-28 |
| 192-939-X | 08422 | CNW | 00272.60 | 6670 | 5970 | PERRY | 1 | AT-GRADE | | 98S Nw/C 29-82-28 |
| 192-940-S | 08423 | CNW | 00273.20 | 6670 | 5970 | PERRY | 1 | AT-GRADE | | 45E50S Nw/C 32-82-28 |
| 271-433-C | 08819 | CNW | 00022.70 | 0950 | 0775 | BOXHOLM | 1 | AT-GRADE | | 55S Nw/C 6-85-28 |
| 271-435-R | 08820 | CNW | 00023.60 | 0950 | 0775 | BOXHOLM | 1 | AT-GRADE | | 80E Nw/C 7-85-28 |
| 271-436-X | 08821 | CNW | 00023.75 | 0950 | 0775 | BOXHOLM | 1 | AT-GRADE | | 10S Nw/C 8-85-28 |
| 271-436-X | 08821 | CNW | 00023.75 | 0950 | 0775 | BOXHOLM | 1 | AT-GRADE | | 10S Nw/C 8-85-28 |
| 271-438-L | 08822 | CNW | 00024.98 | 0950 | 0775 | BOXHOLM | 1 | AT-GRADE | | 65S Nw/C 9-85-28 |
| 271-440-M | 08823 | CNW | 00025.70 | 0950 | 0775 | BOXHOLM | 1 | AT-GRADE | | 65E Nw/C 16-85-28 |
| 271-441-L | 01135 | CNW | 00026.30 | 0950 | 0775 | BOXHOLM | 0 | AT-GRADE | US#169 | BEECH |
| 271-442-B | 09966 | CNW | 00023.36 | 0950 | 0775 | BOXHOLM | 0 | AT-GRADE | | ELM |
| 271-443-H | 09967 | CNW | 00023.39 | 0950 | 0775 | BOXHOLM | 0 | AT-GRADE | | 1ST ST. |
| 271-445-W | 09968 | CNW | 00023.40 | 0950 | 0775 | BOXHOLM | 0 | AT-GRADE | | CAK ST. |
| 271-446-C | 09216 | CNW | 00023.45 | 0950 | 0775 | BOXHOLM | 0 | AT-GRADE | | LGCUST ST |
| 271-448-S | 01200 | CNW | 00027.35 | 0950 | 0775 | BOXHOLM | 1 | AT-GRADE | IA. 329 | 99E Nw/C 22-85-28 |

| CROSSING NUMBER FRA IOWA | RR CODE | MILEPOST | CITY NUMBERS AND NAME GEOG ICWA | | NEAR CITY | PUBLIC CROSSING | HIGHWAY NUMBER | STREET OR ROAD NAME |
|-----------------------------|------------|----------|------------------------------------|-----------|--------------|--------------------|-------------------|-----------------------------|
| 271-449-Y | 08873 | CNW | 00027.40 | 0950 0775 | BOXHOLM | 1 | AT-GRADE | 03S NW/C 23-85-28 |
| 271-452-G | 08824 | CNW | 00028.70 | 0950 0775 | BOXHOLM | 1 | AT-GRADE | 90S NW/C 24-85-28 |
| 271-453-N | 08825 | CNW | 00027.90 | 0950 0775 | BOXHOLM | 1 | AT-GRADE | 18E NW/C 25-85-28 |
| 271-455-C | 08826 | CNW | 00030.00 | 0950 0775 | BOXHOLM | 1 | AT-GRADE | 65S NW/C 30-85-27 |
| 271-458-X | 08827 | CNW | 00030.60 | 0950 0775 | BOXHOLM | 1 | AT-GRADE | 55E NW/C 31-85-27 |
| 271-460-Y | 08828 | CNW | 00031.15 | 0950 0775 | BOXHOLM | 1 | AT-GRADE | 15S NW/C 32-85-27 |
| 271-464-B | 05822 | CNW | 00032.60 | 0950 0775 | BOXHOLM | 1 | RR-UNDER | 25E65S NW/C 33-85-27 |
| 271-466-P | 11045 | CNW | 00034.60 | 3060 2745 | FRASER | 0 | AT-GRADE | 8E15S NW/C 2-84-27 |
| 271-471-L | 02393 | CNW | 00040.95 | 0930 0750 | BOONE | 1 | AT-GRADE | 15E50S NW/C 20-84-26 |
| 271-472-T | 09921 | CNW | 00041.15 | 0930 0750 | BOONE | 0 | AT-GRADE | N. MARION |
| 271-473-A | 09923 | CNW | 00041.85 | 0930 0750 | BOONE | 0 | AT-GRADE | N. HANLEY |
| 271-474-G | 08147 | CNW | 00041.87 | 0930 0750 | BOONE | 0 | AT-GRADE | N. DIVISION |
| 271-475-N | 09927 | CNW | 00041.96 | 0930 0750 | BOONE | 0 | AT-GRADE | N. HARRISON |
| 271-476-V | 09928 | CNW | 00042.00 | 0930 0750 | BOONE | 0 | AT-GRADE | N. MCAGNA |
| 271-477-C | 09931 | CNW | 00042.06 | 0930 0750 | BOONE | 0 | AT-GRADE | N. CRAWFORD |
| 271-478-J | 09932 | CNW | 00042.12 | 0930 0750 | BOONE | 0 | AT-GRADE | N. CARROLL |
| 271-479-R | 09936 | CNW | 00042.18 | 0930 0750 | BOONE | 0 | AT-GRADE | N. GREENE |
| 271-480-K | 09937 | CNW | 00042.24 | 0930 0750 | BOONE | 0 | AT-GRADE | N. BOONE |
| 271-481-S | 09938 | CNW | 00042.30 | 0930 0750 | BOONE | 0 | AT-GRADE | N. STCRY |
| 271-482-Y | 09940 | CNW | 00042.36 | 0930 0750 | BOONE | 0 | AT-GRADE | N. MARSHALL |
| 271-483-F | 09941 | CNW | 00042.42 | 0930 0750 | BOONE | 0 | AT-GRADE | N. TAMA |
| 271-484-M | 09942 | CNW | 00042.54 | 0930 0750 | BOONE | 0 | AT-GRADE | N. LINN |
| 271-485-U | 09943 | CNW | 00042.60 | 0930 0750 | BOONE | 0 | AT-GRADE | N. MERIDIAN |
| 271-486-B | 09217 | CNW | 00043.10 | 0930 0750 | BOONE | 0 | AT-GRADE | N. ARGC |
| 271-487-H | 09947 | CNW | 00043.87 | 0930 0750 | BOONE | 0 | AT-GRADE | EIGHTH ST. |
| 271-488-P | 08833 | CNW | 00044.25 | 0930 0750 | BOONE | 1 | AT-GRADE | 50E78S NW/C 23-84-26 |
| 271-489-W | 08832 | CNW | 00044.75 | 0930 0750 | BOONE | 1 | AT-GRADE | 95S NW/C 24-84-26 |
| 271-490-R | 08831 | CNW | 00044.77 | 0930 0750 | BOONE | 1 | AT-GRADE | 02E NW/C 25-84-26 |
| 271-491-X | 00161 | CNW | 00045.35 | 0930 0750 | BOONE | 1 | RR-OVER | 20E50S NW/C 25-84-26 |
| 271-492-E | 00922 | CNW | 00045.45 | 0930 0750 | BOONE | 1 | RR-OVER | 70S NW/C 25-84-26 |
| 271-493-L | 01201 | CNW | 00046.75 | 0930 0750 | BOONE | 1 | AT-GRADE | IA. 930 IA. 17 US #30 |
| 271-495-A | 08830 | CNW | 00047.38 | 0930 0750 | BOONE | 1 | AT-GRADE | 65S NW/C 31-84-25 |
| 271-496-G | 08834 | CNW | 00048.06 | 0930 0750 | BOONE | 1 | AT-GRADE | 45E NW/C 6-83-25 |
| 271-497-N | 08835 | CNW | 00048.66 | 0930 0750 | BOONE | 1 | AT-GRADE | 45S NW/C 5-83-25 |
| 271-499-C | 08836 | CNW | 00049.30 | 0930 0750 | BOONE | 1 | AT-GRADE | 45E98S NW/C 5-83-25 |
| 271-500-U | 08837 | CNW | 00050.23 | 0930 0750 | BOONE | 1 | AT-GRADE | 45S NW/C 9-83-25 |
| 271-501-B | 08838 | CNW | 00050.55 | 0930 0750 | BOONE | 1 | AT-GRADE | 82E NW/C 16-83-25 |
| 271-503-P | 08839 | CNW | 00051.90 | 0930 0750 | BOONE | 1 | AT-GRADE | 20S NW/C 15-83-25 |
| 271-504-W | 08840 | CNW | 00051.97 | 0930 0750 | BOONE | 1 | AT-GRADE | 98S NW/C 14-83-25 |
| 271-507-S | 08841 | CNW | 00053.15 | 4210 3895 | KELLEY | 1 | AT-GRADE | 05E NW/C 23-83-25 |
| 271-511-G | 08842 | CNW | 00053.55 | 4210 3895 | KELLEY | 1 | AT-GRADE | 75S NW/C 24-83-25 |
| 377-098-Y | 07266 | MILW | 00341.20 | 7870 7075 | SLATER | 1 | AT-GRADE | 35E NW/C 25-83-25 |
| 377-100-X | 07265 | MILW | 00342.72 | 5120 4640 | MADRID | 1 | AT-GRADE | 70S NW/C 25-82-25 |
| 377-103-T | 07264 | MILW | 00344.22 | 5120 4640 | MADRID | 1 | AT-GRADE | 50E93S NW/C 27-82-25 |
| 377-105-G | 00115 | MILW | 00345.01 | 5120 4640 | MADRID | 1 | AT-GRADE | 94S NW/C 28-82-25 |
| 377-106-N | 07263 | MILW | 00345.25 | 5120 4640 | MADRID | 1 | AT-GRADE | 25E NW/C 32-82-25 |
| 377-108-C | 00934 | MILW | 00346.27 | 5120 4640 | MADRID | 0 | RR-UNDER | 05S NW/C 32-82-25 |
| 377-109-J | 11349 | MILW | 00346.54 | 5120 4640 | MADRID | 0 | RR-UNDER | IA. 17 |
| 377-110-D | 11350 | MILW | 00346.60 | 5120 4640 | MADRID | 0 | RR-UNDER | KENNEDY |
| 377-112-S | 07371 | MILW | 00346.67 | 5120 4640 | MADRID | 0 | RR-UNDER | STATE ST |
| 377-113-Y | 07238 | MILW | 00347.58 | 5120 4640 | MADRID | 1 | RR-UNDER | WATER ST. |
| 377-114-F | 07239 | MILW | 00348.03 | 5120 4640 | MADRID | 1 | RR-OVER | MAIN ST |
| | | | | | | | | 70E40S NW/C 35-82-26 |
| | | | | | | | | 25E50S NW/C 35-82-26 |

COUNTY 09 017 BREMER

DATE 11/10/81

| CROSSING FRA | NUMBER IOWA | RR CODE | MILEPOST | CITY NUMBERS AND NAME | | NEAR CITY | PUBLIC CROSSING | HIGHWAY NUMBER | STREET OR ROAD NAME |
|--------------|-------------|---------|----------|-----------------------|------|------------|-----------------|----------------|---------------------------------|
| | | | | GEOG | ICWA | | | | |
| 200-824-C | 12245 | CNW | 00000.30 | 8180 | 7490 | SUMNER | 0 | AT-GRADE | TOWN RAILROAD |
| 201-019-X | 05945 | CNW | 00369.60 | 8180 | 7490 | SUMNER | 1 | AT-GRADE | 03E NW/C 10-93-11 |
| 201-021-Y | 05946 | CNW | 00369.61 | 8180 | 7490 | SUMNER | 1 | AT-GRADE | 98S NW/C 3-93-11 |
| 201-022-F | 05944 | CNW | 00369.00 | 8180 | 7490 | SUMNER | 1 | AT-GRADE | 40E50S NW/C 10-93-11 |
| 201-023-M | 05942 | CNW | 00367.95 | 8180 | 7490 | SUMNER | 1 | AT-GRADE | 30S NW/C 14-93-11 |
| 201-026-H | 05941 | CNW | 00366.75 | 8180 | 7490 | SUMNER | 1 | AT-GRADE | 75E25S NW/C 23-93-11 |
| 201-512-X | 05907 | CNW | 00255.90 | 7060 | 6345 | READLYN | 1 | AT-GRADE | 05S NW/C 13-91-11 |
| 201-514-L | 05908 | CNW | 00256.90 | 7060 | 6345 | READLYN | 1 | AT-GRADE | 05S NW/C 14-91-11 |
| 201-515-T | 06433 | CNW | 00257.90 | 7060 | 6345 | READLYN | 1 | RR-UNDER | 05S NW/C 15-91-11 |
| 201-517-G | 05909 | CNW | 00259.14 | 7060 | 6345 | READLYN | 1 | AT-GRADE | 75E05S NW/C 17-91-11 |
| 201-518-N | 05910 | CNW | 00260.40 | 7060 | 6345 | READLYN | 1 | AT-GRADE | 50E05S NW/C 18-91-11 |
| 201-519-V | 05911 | CNW | 00260.88 | 7060 | 6345 | READLYN | 1 | AT-GRADE | 05S NW/C 18-91-11 |
| 201-521-W | 05912 | CNW | 00261.89 | 7060 | 6345 | READLYN | 1 | AT-GRADE | 05S NW/C 13-91-12 |
| 201-526-F | 05913 | CNW | 00262.88 | 7060 | 6345 | READLYN | 1 | AT-GRADE | 05S NW/C 14-91-12 |
| 201-527-M | 05914 | CNW | 00263.88 | 7060 | 6345 | READLYN | 1 | AT-GRADE | 05S NW/C 15-91-12 |
| 201-528-U | 05915 | CNW | 00264.88 | 7060 | 6345 | READLYN | 1 | AT-GRADE | 05S NW/C 16-91-12 |
| 201-529-B | 05916 | CNW | 00265.88 | 7060 | 6345 | READLYN | 1 | AT-GRADE | 05S NW/C 17-91-12 |
| 201-530-V | 05917 | CNW | 00266.88 | 7060 | 6345 | READLYN | 1 | AT-GRADE | 05S NW/C 18-91-12 |
| 201-531-C | 00305 | CNW | 00267.90 | 7060 | 6345 | READLYN | 1 | RR-UNDER | US. 63 NW/C 13-91-13 |
| 201-532-J | 05918 | CNW | 00268.90 | 8840 | 8190 | WAVERLY | 1 | AT-GRADE | NW/C 14-91-13 |
| 201-533-R | 06434 | CNW | 00269.52 | 8840 | 8190 | WAVERLY | 1 | RR-CUR | 75E NW/C 16-91-13 |
| 201-534-X | 06435 | CNW | 00271.67 | 8840 | 8190 | WAVERLY | 1 | RR-UNDER | 25E95S NW/C 8-91-13 |
| 201-535-E | 06436 | CNW | 00272.51 | 8840 | 8190 | WAVERLY | 1 | RR-UNDER | 50E55S NW/C 7-91-13 |
| 201-536-L | 06437 | CNW | 00273.11 | 8840 | 8190 | WAVERLY | 1 | RR-UNDER | 25S NW/C 7-91-13 |
| 201-537-T | 06439 | CNW | 00274.20 | 8840 | 8190 | WAVERLY | 1 | RR-UNDER | 60S NW/C 1-91-14 |
| 201-538-A | 12475 | CNW | 00274.88 | 8840 | 8190 | WAVERLY | 0 | AT-GRADE | FIRST AVE SE |
| 201-539-G | 09031 | CNW | 00274.96 | 8840 | 8190 | WAVERLY | 0 | AT-GRADE | IA. 3 BREMER AVE & 4TH ST. |
| 201-591-L | 05920 | CNW | 00279.68 | 8840 | 8190 | WAVERLY | 1 | AT-GRADE | 50E30S NW/C 6-91-14 |
| 201-592-T | 05919 | CNW | 00280.30 | 7760 | 6955 | SHELL ROCK | 1 | AT-GRADE | 75S NW/C 6-91-14 |
| 201-951-G | 12465 | CNW | 00275.60 | 8840 | 8190 | WAVERLY | 0 | AT-GRADE | 0 3RD ST N W |
| 201-952-N | 12474 | CNW | 00275.06 | 8840 | 8190 | WAVERLY | 0 | AT-GRADE | 1ST AVE N.E. |
| 201-953-V | 12473 | CNW | 00275.07 | 8840 | 8190 | WAVERLY | 0 | AT-GRADE | 3RD ST N.E. |
| 201-953-V | 12473 | CNW | 00275.07 | 8840 | 8190 | WAVERLY | 0 | AT-GRADE | 3RD ST N.E. |
| 201-954-C | 12472 | CNW | 00275.14 | 8840 | 8190 | WAVERLY | 0 | AT-GRADE | SECOND AVE N E |
| 201-955-J | 12468 | CNW | 00275.48 | 8840 | 8190 | WAVERLY | 0 | AT-GRADE | 1ST ST NW MAINLINE |
| 201-955-J | 12468 | CNW | 00275.48 | 8840 | 8190 | WAVERLY | 0 | AT-GRADE | 1ST ST NW MAINLINE |
| 201-956-R | 13689 | CNW | 00275.48 | 8840 | 8190 | WAVERLY | 0 | AT-GRADE | TOWN 1ST ST NW SPUR |
| 201-957-X | 12471 | CNW | 00275.48 | 8840 | 8190 | WAVERLY | 0 | AT-GRADE | 1ST ST NW SPUR |
| 201-957-X | 12471 | CNW | 00275.48 | 8840 | 8190 | WAVERLY | 0 | AT-GRADE | 1ST ST NW SPUR |
| 201-959-L | 12467 | CNW | 00275.50 | 8840 | 8190 | WAVERLY | 0 | AT-GRADE | SIXTH AVE N W |
| 201-960-F | 12466 | CNW | 00275.55 | 8840 | 8190 | WAVERLY | 0 | AT-GRADE | 2ND ST NW |
| 201-961-M | 12464 | CNW | 00275.70 | 8840 | 8190 | WAVERLY | 0 | AT-GRADE | 5TH ST N.W. |
| 201-961-M | 12464 | CNW | 00275.70 | 8840 | 8190 | WAVERLY | 0 | AT-GRADE | 5TH ST N.W. |
| 201-962-U | 12463 | CNW | 00276.16 | 8840 | 8190 | WAVERLY | 0 | AT-GRADE | 12TH ST N W |
| 201-963-B | 05921 | CNW | 00279.04 | 8840 | 8190 | WAVERLY | 1 | AT-GRADE | 01E NW/C 5-91-14 |
| 201-964-H | 05922 | CNW | 00276.78 | 8840 | 8190 | WAVERLY | 0 | AT-GRADE | 20TH ST N W |
| 201-965-P | 00554 | CNW | 00277.56 | 8840 | 8190 | WAVERLY | 1 | RR-UNDER | US #218 17E50S NW/C 33-92-14 |
| 308-812-L | 11159 | ICG | 00007.68 | 4110 | 3792 | JANESVILLE | 0 | RR-UNDER | SYCAMORE |
| 308-813-T | 09137 | ICG | 00007.74 | 4110 | 3792 | JANESVILLE | 0 | AT-GRADE | MAIN ST. |
| 308-814-A | 00906 | ICG | 00008.11 | 4110 | 3792 | JANESVILLE | 0 | AT-GRADE | U.S.218 MAPLE ST. |
| 308-815-G | 07127 | ICG | 00008.43 | 4110 | 3792 | JANESVILLE | 0 | AT-GRADE | JEFFERSON AVE |
| 308-819-J | 07128 | ICG | 00009.97 | 4110 | 3792 | JANESVILLE | 1 | AT-GRADE | 80E NW/C 27-91-14 |

COUNTY 09 017 BREMER

DATE 11/10/81

| CROSSING NUMBER FRA | CROSSING NUMBER IOWA | RR CODE | MILEPCST | CITY NUMBERS AND NAME GEGG IOWA | | NEAR PUBLIC CITY CROSSING | HIGHWAY NUMBER | STREET OR ROAD NAME |
|------------------------|-------------------------|------------|----------|------------------------------------|-----------------|------------------------------|-------------------|----------------------|
| 308-821-K | 07129 | ICG | 00010.99 | 8840 | 8190 WAVERLY | 1 | | 70E NW/C 22-91-14 |
| 308-822-S | 07130 | ICG | 00011.99 | 8840 | 8190 WAVERLY | 1 | | 29TH AVE |
| 308-823-Y | 12470 | ICG | 00012.99 | 8840 | 8190 WAVERLY | 0 | | 10TH AVE SW |
| 308-824-F | 12942 | ICG | 00013.59 | 8840 | 8190 WAVERLY | 0 | | 2ND AVE S.W. |
| 308-825-M | 09030 | ICG | 00013.72 | 8840 | 8190 WAVERLY | 0 | US. 218 | IA. 3 W. BREMER AVE |
| 308-826-U | 13029 | ICG | 00013.79 | 8840 | 8190 WAVERLY | 0 | | 1ST AVE N.W. |
| 308-827-B | 12469 | ICG | 00014.06 | 8840 | 8190 WAVERLY | 0 | | WILSON ST. |
| 308-828-H | 13030 | ICG | 00014.12 | 8840 | 8190 WAVERLY | 0 | | 5TH AVE |
| 308-828-H | 13030 | ICG | 00014.12 | 8840 | 8190 WAVERLY | 0 | | 5TH AVE |
| 308-830-J | 05923 | ICG | 00014.51 | 8840 | 8190 WAVERLY | 0 | | 20TH ST. N.W. |
| 308-833-E | 07132 | ICG | 00015.29 | 8840 | 8190 WAVERLY | 1 | | 80E NW/C 33-92-14 |
| 308-835-T | 00219 | ICG | 00515.84 | 8840 | 8190 WAVERLY | 1 | | 50E50S NW/C 28-92-14 |
| 308-837-G | 00294 | ICG | 00017.25 | 8840 | 8190 WAVERLY | 1 | | 15S NW/C 21-92-14 |
| 308-838-N | 07133 | ICG | 00017.47 | 8840 | 8190 WAVERLY | 1 | | 85E NW/C 20-92-14 |
| 308-841-W | 09583 | ICG | 00018.80 | 6740 | 6082 PLAINFIELD | 1 | | 50E80S NW/C 8-92-14 |
| 308-843-K | 07134 | ICG | 00019.56 | 6740 | 6082 PLAINFIELD | 1 | | 35E NW/C 8-92-14 |
| 308-844-S | 07135 | ICG | 00020.65 | 6740 | 6082 PLAINFIELD | 1 | | 25E NW/C 5-92-14 |
| 308-845-Y | 00589 | ICG | 00021.70 | 6740 | 6082 PLAINFIELD | 1 | | 10E NW/C 32-93-14 |
| 308-846-F | 13031 | ICG | 00022.19 | 6740 | 6082 PLAINFIELD | 0 | | MILL ST. |
| 308-848-U | 11863 | ICG | 00022.33 | 6740 | 6082 PLAINFIELD | 0 | | JEFFERSON ST. |
| 308-849-B | 11862 | ICG | 00022.50 | 6740 | 6082 PLAINFIELD | 0 | | 4TH ST. |
| 308-850-V | 11861 | ICG | 00022.57 | 6740 | 6082 PLAINFIELD | 0 | | 3RD ST. |
| 308-851-C | 11860 | ICG | 00022.62 | 6740 | 6082 PLAINFIELD | 0 | | 2ND ST. |
| 308-852-J | 07136 | ICG | 00022.69 | 6740 | 6082 PLAINFIELD | 0 | IA. 188 | 1ST ST. |
| 308-855-E | 07137 | ICG | 00023.70 | 6740 | 6082 PLAINFIELD | 1 | | 80E NW/C 19-93-14 |
| 607-383-K | 06763 | RI | 00168.57 | 7760 | 6955 SHELL ROCK | 1 | | 58S NW/C 20-91-14 |
| 607-385-Y | 06762 | RI | 00169.63 | 7760 | 6955 SHELL ROCK | 1 | | 30E NW/C 19-91-14 |
| 607-633-V | 06764 | RI | 00167.85 | 7760 | 6955 SHELL ROCK | 1 | | 40E28S NW/C 29-91-14 |

I O W A D E P A R T M E N T O F T R A N S P O R T A T I O N
P U B L I C R A I L R O A D C R O S S I N G S
C R O S S R E F E R E N C E L I S T

COUNTY 10 019 BUCHANAN

DATE 11/10/81

| CROSSING FRA | NUMBER ICWA | RR CODE | MILEPCST | CITY NUMBERS AND NAME | | NEAR CITY | PUBLIC CROSSING | HIGHWAY NUMBER | STREET OR ROAD NAME |
|--------------|-------------|---------|----------|-----------------------|------|--------------|-----------------|----------------|---------------------------|
| | | | | GECG | ICWA | | | | |
| 200-573-K | | CNW | 00238.73 | 8030 | 7260 | STANLEY | 1 | AT-GRADE | |
| 200-853-M | 01240 | CNW | 00343.75 | 2840 | 2460 | FAIRBANK | 0 | AT-GRADE | MAIN ST. |
| 200-854-U | 01809 | CNW | 00343.64 | 2840 | 2460 | FAIRBANK | 0 | AT-GRADE | IA. 190 GROVE ST & 5TH ST |
| 200-855-B | 10933 | CNW | 00343.58 | 2840 | 2460 | FAIRBANK | 0 | AT-GRADE | FOURTH ST |
| 200-856-H | 01808 | CNW | 00342.96 | 2840 | 2460 | FAIRBANK | 1 | AT-GRADE | 25E60S NW/C 5-90-10 |
| 200-857-P | 01807 | CNW | 00341.98 | 2840 | 2460 | FAIRBANK | 1 | AT-GRADE | 50E25S NW/C 7-90-10 |
| 200-858-W | 01806 | CNW | 00341.34 | 2840 | 2460 | FAIRBANK | 1 | AT-GRADE | 65S NW/C 7-90-10 |
| 307-048-E | 00963 | ICG | 00239.60 | 5380 | 4830 | MASONVILLE | 1 | AT-GRADE | IA. 187 18S NW/C 35-89-7 |
| 307-051-M | 01851 | ICG | 00240.59 | 9210 | 8502 | WINTHROP | 1 | RR-UNDER | 18S NW/C 34-89-7 |
| 307-052-U | 01850 | ICG | 00241.62 | 9210 | 8502 | WINTHROP | 1 | AT-GRADE | 37S NW/C 33-89-7 |
| 307-053-B | 01849 | ICG | 00242.65 | 9210 | 8502 | WINTHROP | 1 | AT-GRADE | 63S NW/C 32-89-7 |
| 307-054-H | 01848 | ICG | 00243.96 | 9210 | 8502 | WINTHROP | 0 | AT-GRADE | FIRST ST. |
| 307-056-W | 12554 | ICG | 00244.27 | 9210 | 8502 | WINTHROP | 0 | AT-GRADE | SIXTH ST. |
| 307-059-S | 00434 | ICG | 00245.20 | 9210 | 8502 | WINTHROP | 1 | AT-GRADE | 80E NW/C 3-88-8 |
| 307-061-T | 09199 | ICG | 00246.30 | 9210 | 8502 | WINTHROP | 1 | AT-GRADE | 70E NW/C 4-88-8 |
| 307-062-A | 01847 | ICG | 00246.68 | 9210 | 8502 | WINTHROP | 1 | AT-GRADE | 09E91S NW/C 34-89-8 |
| 307-063-G | 01846 | ICG | 00248.23 | 9210 | 8502 | WINTHROP | 1 | AT-GRADE | 75E20S NW/C 32-89-8 |
| 307-064-N | 01845 | ICG | 00249.01 | 4010 | 3665 | INDEPENDENCE | 1 | AT-GRADE | 15S NW/C 32-89-8 |
| 307-066-C | 01844 | ICG | 00250.30 | 4010 | 3665 | INDEPENDENCE | 1 | AT-GRADE | 68E20S NW/C 36-89-9 |
| 307-067-J | 11127 | ICG | 00251.88 | 4010 | 3665 | INDEPENDENCE | 0 | AT-GRADE | ELEVENTH AVE N.E. |
| 307-068-R | 11126 | ICG | 00252.06 | 4010 | 3665 | INDEPENDENCE | 0 | AT-GRADE | EIGHTH AVE N.E. |
| 307-069-X | 00544 | ICG | 00252.30 | 4010 | 3665 | INDEPENDENCE | 0 | AT-GRADE | IA 150 FIFTH AVE N.E. |
| 307-070-S | 11123 | ICG | 00252.52 | 4010 | 3665 | INDEPENDENCE | 0 | AT-GRADE | SECOND AVE N.E. |
| 307-071-Y | 11123 | ICG | 00252.52 | 4010 | 3665 | INDEPENDENCE | 0 | AT-GRADE | SECOND AVE N.E. |
| 307-072-F | 11124 | ICG | 00252.63 | 4010 | 3665 | INDEPENDENCE | 0 | AT-GRADE | NELSON AVE. |
| 307-075-B | 01826 | ICG | 00254.15 | 4010 | 3665 | INDEPENDENCE | 1 | AT-GRADE | 38S NW/C 33-89-9 |
| 307-076-H | 01825 | ICG | 00255.02 | 4010 | 3665 | INDEPENDENCE | 1 | AT-GRADE | 35S NW/C 32-89-9 |
| 307-077-P | 01824 | ICG | 00256.10 | 4010 | 3665 | INDEPENDENCE | 1 | AT-GRADE | 45S NW/C 31-89-9 |
| 307-079-D | 01823 | ICG | 00257.12 | 4130 | 3817 | JESUP | 1 | AT-GRADE | 40S NW/C 36-89-10 |
| 307-082-L | 01822 | ICG | 00259.10 | 4130 | 3817 | JESUP | 1 | AT-GRADE | 48S NW/C 34-89-10 |
| 307-083-T | 01821 | ICG | 00260.10 | 4130 | 3817 | JESUP | 1 | AT-GRADE | 54S NW/C 33-89-10 |
| 307-084-A | 09417 | ICG | 00260.90 | 4130 | 3817 | JESUP | 0 | AT-GRADE | TENTH ST. |
| 307-085-G | 09418 | ICG | 00261.10 | 4130 | 3817 | JESUP | 0 | AT-GRADE | MAIN ST. |
| 307-086-N | 01239 | ICG | 00261.20 | 4130 | 3817 | JESUP | 0 | AT-GRADE | SIXTH ST. |
| 307-087-V | 01820 | ICG | 00261.28 | 4130 | 3817 | JESUP | 0 | AT-GRADE | FIFTH ST. |
| 307-088-C | 09419 | ICG | 00261.60 | 4130 | 3817 | JESUP | 0 | AT-GRADE | FIRST ST. |

COUNTY 11 021 BUENA VISTA

DATE 11/10/81

| CROSSING FRA | NUMBER IOWA | RR CODE | MILEPOST | CITY NUMBERS AND NAME | | NEAR CITY | PUBLIC CROSSING | HIGHWAY NUMBER | STREET OR ROAD NAME | | |
|-----------------|----------------|------------|----------|-----------------------|------|--------------|--------------------|-------------------|---------------------|---------|----------------------|
| | | | | GEOG | IOWA | | | | | | |
| 196-839-G | 07414 | CNW | 00164.95 | 7860 | 7062 | SICUX | RAPIDS | 1 | RR-OVER | 0 | 15E38S NW/C 8-93-36 |
| 196-841-H | 07682 | CNW | 00163.50 | 7860 | 7062 | SICUX | RAPIDS | 1 | AT-GRADE | | 32E NW/C 16-93-36 |
| 196-842-P | 07681 | CNW | 00162.80 | 7860 | 7062 | SICUX | RAPIDS | 1 | AT-GRADE | | 30S NW/C 15-93-36 |
| 196-845-K | 07679 | CNW | 00160.70 | 5250 | 4750 | MARATHON | | 1 | AT-GRADE | | 75S NW/C 13-93-36 |
| 196-848-F | 07678 | CNW | 00159.70 | 5250 | 4750 | MARATHON | | 1 | AT-GRADE | | 85S NW/C 18-93-35 |
| 196-849-M | 07677 | CNW | 00158.00 | 5250 | 4750 | MARATHON | | 1 | AT-GRADE | | 90S NW/C 17-93-35 |
| 196-850-G | 00596 | CNW | 00158.30 | 5250 | 4750 | MARATHON | | 1 | AT-GRADE | | 20E99S NW/C 17-93-35 |
| 196-851-N | 00000 | CNW | 00158.15 | 5250 | 4750 | MARATHON | | 1 | RR-OVER | | NO LOCATION |
| 196-898-J | 00480 | CNW | 00172.97 | 4790 | 4395 | LINN | GROVE | 0 | AT-GRADE | IA. 264 | MAIN ST |
| 196-900-H | 01074 | CNW | 00167.60 | 7860 | 7062 | SICUX | RAPIDS | 0 | AT-GRADE | US. 71 | IA. 10 |
| 196-901-P | 01242 | CNW | 00167.50 | 7860 | 7062 | SICUX | RAPIDS | 0 | AT-GRADE | | 1ST |
| 196-902-W | 13387 | CNW | 00166.12 | 7860 | 7062 | SICUX | RAPIDS | 0 | AT-GRADE | | PARK ST |
| 196-904-K | 00598 | CNW | 00157.60 | 5250 | 4750 | MARATHON | | 1 | AT-GRADE | 0 | 10S NW/C 21-93-35 |
| 196-905-S | 11413 | CNW | 00157.25 | 5250 | 4750 | MARATHON | | 0 | AT-GRADE | | SHERMAN |
| 196-906-Y | 07675 | CNW | 00157.10 | 5250 | 4750 | MARATHON | | 0 | AT-GRADE | | AGCRA ST |
| 196-907-F | 07676 | CNW | 00156.65 | 5250 | 4750 | MARATHON | | 1 | AT-GRADE | | 22S NW/C 22-93-35 |
| 196-908-M | 07674 | CNW | 00155.50 | 5250 | 4750 | MARATHON | | 1 | AT-GRADE | | 42S NW/C 23-93-35 |
| 196-909-U | 07673 | CNW | 00154.60 | 5250 | 4750 | MARATHON | | 1 | AT-GRADE | | 55S NW/C 24-93-35 |
| 307-469-R | 07672 | ICG | 00414.44 | 6000 | 5470 | NEWELL | | 1 | AT-GRADE | | 60S NW/C 24-90-35 |
| 307-470-K | 07671 | ICG | 00415.47 | 6000 | 5470 | NEWELL | | 1 | AT-GRADE | 0 | 40S NW/C 23-90-35 |
| 307-472-Y | 07670 | ICG | 00416.51 | 6000 | 5470 | NEWELL | | 1 | AT-GRADE | | 14S NW/C 22-90-35 |
| 307-474-M | 00593 | ICG | 00417.14 | 6000 | 5470 | NEWELL | | 1 | AT-GRADE | | 40E NW/C 21-90-35 |
| 307-475-U | 07669 | ICG | 00417.57 | 6000 | 5470 | NEWELL | | 1 | AT-GRADE | 0 | 52S NW/C 16-90-35 |
| 307-476-B | 09412 | ICG | 00417.79 | 6000 | 5470 | NEWELL | | 0 | AT-GRADE | | CLARK ST. |
| 307-477-H | 07668 | ICG | 00418.00 | 6000 | 5470 | NEWELL | | 0 | AT-GRADE | | FULTON ST. |
| 307-478-P | 07668 | ICG | 00418.00 | 6000 | 5470 | NEWELL | | 0 | AT-GRADE | | FULTON ST. |
| 307-480-R | 07667 | ICG | 00418.56 | 6000 | 5470 | NEWELL | | 1 | AT-GRADE | | 70S NW/C 17-90-35 |
| 307-482-E | 07666 | ICG | 00420.61 | 6000 | 5470 | NEWELL | | 1 | AT-GRADE | | 20S NW/C 13-90-36 |
| 307-484-T | 07665 | ICG | 00421.67 | 6000 | 5470 | NEWELL | | 1 | AT-GRADE | | 01S NW/C 14-90-36 |
| 307-486-G | 07620 | ICG | 00422.69 | 8100 | 7422 | STORM | LAKE | 1 | AT-GRADE | 0 | 80S NW/C 10-90-36 |
| 307-487-N | 07664 | ICG | 00422.98 | 8100 | 7422 | STORM | LAKE | 1 | AT-GRADE | | 75E72S NW/C 9-90-36 |
| 307-489-C | 07663 | ICG | 00423.76 | 8100 | 7422 | STORM | LAKE | 1 | AT-GRADE | | 50S NW/C 9-90-36 |
| 307-490-W | 07662 | ICG | 00424.76 | 8100 | 7422 | STORM | LAKE | 1 | AT-GRADE | | 90E35S NW/C 7-90-36 |
| 307-491-D | 07661 | ICG | 00425.80 | 8100 | 7422 | STORM | LAKE | 1 | AT-GRADE | | 03S NW/C 7-90-36 |
| 307-494-Y | 07660 | ICG | 00426.82 | 8100 | 7422 | STORM | LAKE | 1 | AT-GRADE | | 85S NW/C 1-90-37 |
| 307-495-F | 09413 | ICG | 00427.45 | 8100 | 7422 | STORM | LAKE | 0 | AT-GRADE | | VILAS ROAD |
| 307-497-U | 12191 | ICG | 00427.60 | 8100 | 7422 | STORM | LAKE | 0 | RR-OVER | US #71 | FLINT DR |
| 307-501-G | 12192 | ICG | 00427.95 | 8100 | 7422 | STORM | LAKE | 0 | AT-GRADE | | SUPERIOR ST. |
| 307-502-N | 12193 | ICG | 00428.03 | 8100 | 7422 | STORM | LAKE | 0 | AT-GRADE | | FUDSON ST. |
| 307-503-V | 12194 | ICG | 00428.11 | 8100 | 7422 | STORM | LAKE | 0 | AT-GRADE | | CNEIDA ST. |
| 307-504-C | 12195 | ICG | 00428.20 | 8100 | 7422 | STORM | LAKE | 0 | AT-GRADE | | SENECA ST. |
| 307-505-J | 12196 | ICG | 00428.27 | 8100 | 7422 | STORM | LAKE | 0 | AT-GRADE | | CAYUGA ST. |
| 307-506-R | 09025 | ICG | 00428.43 | 8100 | 7422 | STORM | LAKE | 0 | AT-GRADE | | LAKE ST. |
| 307-507-X | 09025 | ICG | 00428.43 | 8100 | 7422 | STORM | LAKE | 0 | AT-GRADE | | LAKE ST. |
| 307-508-E | 12197 | ICG | 00428.55 | 8100 | 7422 | STORM | LAKE | 0 | AT-GRADE | | GENESECO ST. |
| 307-509-L | 12197 | ICG | 00428.55 | 8100 | 7422 | STORM | LAKE | 0 | AT-GRADE | | GENESECO ST. |
| 307-510-F | 12198 | ICG | 00428.63 | 8100 | 7422 | STORM | LAKE | 0 | AT-GRADE | | CANTARIO ST. |
| 307-511-M | 12199 | ICG | 00428.70 | 8100 | 7422 | STORM | LAKE | 0 | AT-GRADE | | OTSEGO ST. |
| 307-512-U | 09026 | ICG | 00428.71 | 8100 | 7422 | STORM | LAKE | 0 | AT-GRADE | | WEST FIFTH ST. |
| 307-513-B | 12201 | ICG | 00428.80 | 8100 | 7422 | STORM | LAKE | 0 | AT-GRADE | | COLLEGE ST. |
| 307-514-H | 12202 | ICG | 00428.86 | 8100 | 7422 | STORM | LAKE | 0 | AT-GRADE | | GRAND AVE. |
| 307-515-P | 12203 | ICG | 00428.94 | 8100 | 7422 | STORM | LAKE | 0 | AT-GRADE | | VESTAL ST. |

COUNTY 11 021 BUENA VISTA

DATE 11/10/81

| CROSSING FRA | NUMBER IOWA | RR CODE | MILEPOST | GEOG | CITY ICWA | CITY NUMBERS AND NAME | NEAR CITY | PUBLIC CROSSING | HIGHWAY NUMBER | STREET OR ROAD NAME |
|--------------|-------------|---------|----------|------|-----------|-----------------------|-----------|-----------------|----------------|---------------------|
| 307-516-W | 12204 | ICG | 00429.16 | 8100 | 7422 | STORM LAKE | 0 | AT-GRADE | | BARTON ST. |
| 307-517-D | 12945 | ICG | 00429.50 | 8100 | 7422 | STORM LAKE | 0 | AT-GRADE | | NORTHWESTERN DR. |
| 307-518-K | 07659 | ICG | 00430.03 | 8100 | 7422 | STORM LAKE | 1 | AT-GRADE | IA. 110 | 75S NW/C 33-91-37 |
| 307-520-L | 07658 | ICG | 00431.10 | 8100 | 7422 | STORM LAKE | 1 | AT-GRADE | 0 | 25S NW/C 32-91-37 |
| 307-522-A | 07657 | ICG | 00432.21 | 0180 | 0125 | ALTA | 1 | AT-GRADE | | 50S NW/C 30-91-38 |
| 307-524-N | 07655 | ICG | 00433.36 | 0180 | 0125 | ALTA | 1 | AT-GRADE | | 40S NW/C 25-91-38 |
| 307-525-V | 00454 | ICG | 00433.88 | 0180 | 0125 | ALTA | 0 | AT-GRADE | | LAKE ST. |
| 307-526-C | 09772 | ICG | 00434.13 | 0180 | 0125 | ALTA | 0 | AT-GRADE | | MAIN ST. |
| 307-527-J | 09772 | ICG | 00434.13 | 0180 | 0125 | ALTA | 0 | AT-GRADE | | MAIN ST. |
| 307-528-R | 07654 | ICG | 00434.39 | 0180 | 0125 | ALTA | 0 | AT-GRADE | 0 | WEST HIGHWAY |
| 307-530-S | 07653 | ICG | 00435.40 | 0180 | 0125 | ALTA | 1 | AT-GRADE | | 85S NW/C 22-91-38 |
| 307-531-Y | 07652 | ICG | 00436.56 | 0180 | 0125 | ALTA | 1 | AT-GRADE | | 40S NW/C 21-91-38 |
| 307-532-F | 07651 | ICG | 00437.25 | 0180 | 0125 | ALTA | 1 | AT-GRADE | | 45E NW/C 20-91-38 |
| 307-533-M | 07650 | ICG | 00437.72 | 0180 | 0125 | ALTA | 1 | AT-GRADE | | 75S NW/C 17-91-38 |
| 307-534-U | 07649 | ICG | 00438.85 | 0490 | 0310 | AURELIA | 1 | AT-GRADE | | 32S NW/C 18-91-38 |
| 377-559-F | 07689 | MILW | 00123.39 | 8620 | 7965 | VARINA | 1 | AT-GRADE | 0 | 53E NW/C 13-91-35 |
| 377-561-G | 07690 | MILW | 00124.43 | 0090 | 0062 | ALBERT CITY | 1 | AT-GRADE | 0 | 60E NW/C 12-91-35 |
| 377-563-V | 05524 | MILW | 00125.49 | 0090 | 0062 | ALBERT CITY | 1 | AT-GRADE | 0 | 31E NW/C 1-91-35 |
| 377-566-R | 09605 | MILW | 00126.55 | 0090 | 0062 | ALBERT CITY | 1 | AT-GRADE | IA. 3 | 01E NW/C 36-92-35 |
| 377-567-X | 07691 | MILW | 00126.60 | 0090 | 0062 | ALBERT CITY | 1 | AT-GRADE | 0 | 99S NW/C 25-92-35 |
| 377-569-L | 07692 | MILW | 00127.58 | 0090 | 0062 | ALBERT CITY | 1 | AT-GRADE | 0 | 70E NW/C 26-92-35 |
| 377-570-F | 07693 | MILW | 00128.62 | 0090 | 0062 | ALBERT CITY | 1 | AT-GRADE | 0 | 45E NW/C 23-92-35 |
| 377-571-M | 09725 | MILW | 00128.90 | 0090 | 0062 | ALBERT CITY | 0 | AT-GRADE | | MAIN ST. |
| 377-573-B | 07695 | MILW | 00129.66 | 0090 | 0062 | ALBERT CITY | 1 | AT-GRADE | 0 | 15E NW/C 14-92-35 |
| 377-574-H | 07696 | MILW | 00130.12 | 0090 | 0062 | ALBERT CITY | 1 | AT-GRADE | 0 | 75S NW/C 11-92-35 |
| 377-575-P | 07697 | MILW | 00130.70 | 0090 | 0062 | ALBERT CITY | 1 | AT-GRADE | 0 | 90E NW/C 10-92-35 |
| 377-576-W | 07698 | MILW | 00131.79 | 5250 | 4750 | MARATHCN | 1 | AT-GRADE | 0 | 55E NW/C 3-92-35 |
| 377-578-K | 07699 | MILW | 00132.83 | 5250 | 4750 | MARATHCN | 1 | AT-GRADE | 0 | 20E NW/C 34-93-35 |
| 377-580-L | 07700 | MILW | 00133.55 | 5250 | 4750 | MARATHCN | 1 | AT-GRADE | 0 | 35S NW/C 27-93-35 |
| 377-581-T | 00597 | MILW | 00133.91 | 5250 | 4750 | MARATHCN | 1 | AT-GRADE | IA. 10 | 85E NW/C 28-93-35 |
| 377-582-A | 11415 | MILW | 00134.33 | 5250 | 4750 | MARATHCN | 0 | AT-GRADE | | BERNICE ST |
| 377-583-G | 11414 | MILW | 00134.52 | 5250 | 4750 | MARATHCN | 0 | AT-GRADE | | PIRAEUS ST |
| 377-584-N | 07701 | MILW | 00134.59 | 5250 | 4750 | MARATHCN | 0 | AT-GRADE | 0 | ATHENS ST |
| 377-585-V | 07702 | MILW | 00134.78 | 5250 | 4750 | MARATHCN | 1 | AT-GRADE | 0 | 65E NW/C 21-93-35 |
| 377-587-J | 07703 | MILW | 00137.07 | 5250 | 4750 | MARATHCN | 1 | AT-GRADE | 0 | 12E NW/C 9-93-35 |
| 377-588-R | 07704 | MILW | 00137.57 | 5250 | 4750 | MARATHCN | 1 | AT-GRADE | 0 | 65S NW/C 4-93-35 |
| 377-589-X | 07705 | MILW | 00135.12 | 5250 | 4750 | MARATHCN | 1 | AT-GRADE | CO.RD. | 85E NW/C 5-93-35 |
| 377-816-B | 07684 | MILW | 00032.16 | 8100 | 7422 | STORM LAKE | 1 | AT-GRADE | 0 | 55E NW/C 31-90-36 |
| 377-818-P | 00592 | MILW | 00032.89 | 8100 | 7422 | STORM LAKE | 1 | AT-GRADE | US. 71 | 52S NW/C 30-90-36 |
| 377-820-R | 07685 | MILW | 00033.51 | 8100 | 7422 | STORM LAKE | 1 | AT-GRADE | 0 | 60E NW/C 25-90-37 |
| 377-822-E | 07686 | MILW | 00034.57 | 8100 | 7422 | STORM LAKE | 1 | AT-GRADE | 0 | 35E NW/C 24-90-37 |
| 377-824-T | 02394 | MILW | 00035.61 | 4440 | 4170 | LAKESIDE | 1 | AT-GRADE | 0 | 10E NW/C 13-90-37 |
| 377-825-A | 07687 | MILW | 00035.74 | 8100 | 7422 | STORM LAKE | 1 | AT-GRADE | 0 | 81S NW/C 12-90-37 |
| 377-826-G | 13141 | MILW | 00035.80 | 4440 | 4170 | LAKESIDE | 0 | AT-GRADE | | ASH ST. |
| 377-827-N | 00355 | MILW | 00036.66 | 8100 | 7422 | STORM LAKE | 1 | AT-GRADE | US. 71 | 75E NW/C 11-90-37 |
| 377-829-C | 12217 | MILW | 00037.63 | 8100 | 7422 | STORM LAKE | 0 | AT-GRADE | | GEISINGER RD. |
| 377-830-W | 12213 | MILW | 00037.91 | 8100 | 7422 | STORM LAKE | 0 | AT-GRADE | | RUSSELL ST. |
| 377-831-C | 12200 | MILW | 00038.01 | 8100 | 7422 | STORM LAKE | 0 | AT-GRADE | | CNIECA ST |
| 377-842-R | 12209 | MILW | 00234.00 | 8100 | 7422 | STORM LAKE | 0 | AT-GRADE | | E. 7TH ST. |
| 377-843-X | 12208 | MILW | 00234.07 | 8100 | 7422 | STORM LAKE | 0 | AT-GRADE | | E. 6TH ST. |
| 377-844-E | 12207 | MILW | 00234.14 | 8100 | 7422 | STORM LAKE | 0 | AT-GRADE | | E. 5TH ST. |
| 377-845-L | 12205 | MILW | 00234.24 | 8100 | 7422 | STORM LAKE | 0 | AT-GRADE | | E. 4TH ST |

IOWA DEPARTMENT OF TRANSPORTATION
 PUBLIC RAILROAD CROSSINGS
 CROSS REFERENCE LIST

COUNTY 11 021 BUENA VISTA

DATE 11/10/81

| CROSSING FRA | NUMBER IOWA | RR CODE | MILEPOST | CITY NUMBERS AND NAME GEOG ICWA | | NEAR CITY | PUBLIC CROSSING | HIGHWAY NUMBER | STREET OR ROAD NAME |
|-----------------|----------------|------------|----------|------------------------------------|------|--------------|--------------------|-------------------|---------------------|
| 377-846-T | 12210 | MILW | 00234.30 | 8100 | 7422 | | 0 | | CNEIDA AND RAILROAD |
| 608-732-W | 13388 | RI | 00478.44 | 4570 | 4240 | | 1 | | 25S Nw/C 13-93-34 |
| 608-734-K | 07722 | RI | 00468.88 | 4570 | 4240 | | 1 | | 60E Nw/C 13-93-35 |
| 608-736-Y | 07721 | RI | 00479.65 | 8860 | 8205 | | 1 | | 60S Nw/C 12-93-35 |
| 608-737-F | 07720 | RI | 00480.73 | 8860 | 8205 | | 1 | | 10E Nw/C 11-93-35 |
| 608-738-M | 07719 | RI | 00480.81 | 8860 | 8205 | | 1 | | 95S Nw/C 02-93-35 |
| 608-740-N | 07718 | RI | 00482.08 | 8860 | 8205 | | 1 | | 20S Nw/C 03-93-35 |
| 608-741-V | 07717 | RI | 00482.41 | 8860 | 8205 | | 1 | | 70E Nw/C 04-93-35 |

COUNTY 12 023 BUTLER

DATE 11/10/81

| CROSSING FRA | NUMBER IOWA | RR CODE | MILEPOST | CITY NUMBERS AND NAME GEOG ICWA | | | NEAR CITY | PUBLIC CROSSING | HIGHWAY NUMBER | STREET OR ROAD NAME |
|-----------------|----------------|------------|----------|------------------------------------|------|-------------|--------------|--------------------|-------------------|----------------------|
| 196-106-M | 01870 | CNW | 00086.35 | 0330 | 0207 | AREDALE | 1 | AT-GRADE | 0 | 25E NW/C 7-93-18 |
| 196-108-B | 01873 | CNW | 00083.40 | 0330 | 0207 | AREDALE | 1 | AT-GRADE | 0 | 20E NW/C 30-93-18 |
| 197-366-J | 01888 | CNW | 00069.00 | 2440 | 2120 | DUMONT | 1 | AT-GRADE | 0 | 75E50S NW/C 25-91-18 |
| 197-367-R | 01887 | CNW | 00070.60 | 2440 | 2120 | DUMONT | 1 | AT-GRADE | 0 | 30E NW/C 24-91-18 |
| 197-368-X | 01886 | CNW | 00071.70 | 2440 | 2120 | DUMONT | 1 | AT-GRADE | 0 | 02E NW/C 13-91-18 |
| 197-369-E | 01885 | CNW | 00071.90 | 2440 | 2120 | DUMONT | 1 | AT-GRADE | 0 | 90S NW/C 12-91-18 |
| 197-370-Y | 01884 | CNW | 00072.90 | 2440 | 2120 | DUMONT | 1 | AT-GRADE | 0 | 40E NW/C 11-91-18 |
| 197-371-F | 00602 | CNW | 00075.60 | 2440 | 2120 | DUMONT | 1 | AT-GRADE | IA. 3 | 72E NW/C 33-92-18 |
| 197-372-M | 01883 | CNW | 00075.10 | 2440 | 2120 | DUMONT | 1 | AT-GRADE | 0 | 30S NW/C 34-92-18 |
| 197-373-U | 01882 | CNW | 00075.70 | 2440 | 2120 | DUMONT | 0 | AT-GRADE | 0 | MAIN |
| 197-375-H | 10824 | CNW | 00076.20 | 2440 | 2120 | DUMONT | 0 | AT-GRADE | CC. RD. | BROADWAY |
| 197-376-P | 00214 | CNW | 00077.40 | 2440 | 2120 | DUMONT | 1 | AT-GRADE | 0 | 75E50S NW/C 20-92-18 |
| 197-377-W | 01878 | CNW | 00078.90 | 2440 | 2120 | DUMONT | 1 | AT-GRADE | 0 | 75E NW/C 17-92-18 |
| 197-378-D | 01877 | CNW | 00079.90 | 0330 | 0207 | AREDALE | 1 | AT-GRADE | 0 | 35E NW/C 8-92-18 |
| 197-379-K | 01876 | CNW | 00081.00 | 0330 | 0207 | AREDALE | 1 | AT-GRADE | 0 | 25E NW/C 5-92-18 |
| 197-380-E | 01875 | CNW | 00084.25 | 0330 | 0207 | AREDALE | 0 | AT-GRADE | 0 | ARLINGTON ST |
| 197-381-L | 01874 | CNW | 00082.35 | 0330 | 0207 | AREDALE | 0 | AT-GRADE | 0 | CC. RD. T-16 |
| 197-383-A | 01872 | CNW | 00084.20 | 0330 | 0207 | AREDALE | 1 | AT-GRADE | 0 | 25E NW/C 19-93-18 |
| 197-384-G | 01871 | CNW | 00085.30 | 0330 | 0207 | AREDALE | 1 | AT-GRADE | 0 | 20E NW/C 18-93-18 |
| 197-385-N | 01869 | CNW | 00086.80 | 2390 | 2060 | DOUGHERTY | 1 | AT-GRADE | 0 | 20E50S NW/C 6-93-18 |
| 197-386-V | 01868 | CNW | 00087.40 | 2390 | 2060 | DOUGHERTY | 1 | AT-GRADE | 0 | NW/C 6-93-18 |
| 201-463-D | 10256 | CNW | 00288.79 | 1560 | 1347 | CLARKSVILLE | 0 | AT-GRADE | 0 | ELY |
| 201-471-V | 10823 | CNW | 00304.84 | 2440 | 2120 | DUMONT | 0 | AT-GRADE | 0 | MONTROSE ST |
| 201-485-D | 09771 | CNW | 00295.22 | 0170 | 0112 | ALLISON | 0 | AT-GRADE | 0 | ELM ST |
| 201-489-F | 09770 | CNW | 00295.36 | 0170 | 0112 | ALLISON | 0 | AT-GRADE | 0 | LOCUST ST |
| 201-593-A | 01935 | CNW | 00281.52 | 7760 | 6955 | SHELL ROCK | 0 | AT-GRADE | 0 | CC. RD. T-63 |
| 201-594-G | 02395 | CNW | 00281.96 | 7760 | 6955 | SHELL ROCK | 1 | AT-GRADE | 0 | 70E15S NW/C 2-91-15 |
| 201-597-C | 01934 | CNW | 00282.50 | 7760 | 6955 | SHELL ROCK | 1 | AT-GRADE | 0 | 50E70S NW/C 35-92-15 |
| 201-601-P | 01932 | CNW | 00284.30 | 7760 | 6955 | SHELL ROCK | 1 | AT-GRADE | 0 | 61E37S NW/C 27-92-15 |
| 201-602-W | 01931 | CNW | 00285.42 | 1560 | 1347 | CLARKSVILLE | 1 | AT-GRADE | 0 | 30S NW/C 22-92-15 |
| 201-603-D | 10259 | CNW | 00288.31 | 1560 | 1347 | CLARKSVILLE | 0 | AT-GRADE | 0 | CHURCH STREET |
| 201-604-K | 10258 | CNW | 00288.36 | 1560 | 1347 | CLARKSVILLE | 0 | AT-GRADE | 0 | MATHER ST |
| 201-605-S | 01022 | CNW | 00288.44 | 1560 | 1347 | CLARKSVILLE | 0 | AT-GRADE | IA. 188 | MAIN ST |
| 201-606-Y | 10257 | CNW | 00288.64 | 1560 | 1347 | CLARKSVILLE | 0 | AT-GRADE | 0 | ADAMS ST |
| 201-607-F | 01908 | CNW | 00290.21 | 1560 | 1347 | CLARKSVILLE | 1 | RR-CVER | 0 | 53E67S NW/C 14-92-16 |
| 201-608-M | 01907 | CNW | 00290.80 | 1560 | 1347 | CLARKSVILLE | 1 | AT-GRADE | 0 | 90S NW/C 14-92-16 |
| 201-609-U | 01906 | CNW | 00291.64 | 1560 | 1347 | CLARKSVILLE | 1 | AT-GRADE | 0 | 25E35S NW/C 22-92-16 |
| 201-610-N | 01905 | CNW | 00291.94 | 0170 | 0112 | ALLISON | 1 | RR-UNDER | 0 | 96E45S NW/C 21-92-16 |
| 201-611-V | 01904 | CNW | 00293.59 | 0170 | 0112 | ALLISON | 1 | AT-GRADE | 0 | 40E NW/C 29-92-16 |
| 201-613-J | 01903 | CNW | 00294.01 | 0170 | 0112 | ALLISON | 1 | AT-GRADE | 0 | 20S NW/C 29-92-16 |
| 201-614-R | 01207 | CNW | 00295.30 | 0170 | 0112 | ALLISON | 0 | AT-GRADE | 0 | MAIN ST |
| 201-615-X | 01181 | CNW | 00296.06 | 0170 | 0112 | ALLISON | 1 | RR-CVER | IA. 14 | 60S NW/C 25-92-17 |
| 201-616-E | 01902 | CNW | 00297.09 | 0170 | 0112 | ALLISON | 1 | RR-UNDER | 0 | 40S NW/C 26-92-17 |
| 201-617-L | 01901 | CNW | 00298.15 | 0170 | 0112 | ALLISON | 1 | AT-GRADE | 0 | 10S NW/C 27-92-17 |
| 201-618-T | 01900 | CNW | 00298.40 | 0170 | 0112 | ALLISON | 1 | AT-GRADE | 0 | 80E NW/C 28-92-17 |
| 201-619-A | 01899 | CNW | 00299.21 | 1040 | 0855 | BRISTOW | 1 | AT-GRADE | 0 | 75S NW/C 21-92-17 |
| 201-620-U | 01898 | CNW | 00300.28 | 1040 | 0855 | BRISTOW | 1 | AT-GRADE | 0 | 30S NW/C 20-92-17 |
| 201-621-B | 01206 | CNW | 00301.04 | 1040 | 0855 | BRISTOW | 0 | AT-GRADE | IA. 326 | WALNUT ST |
| 201-622-H | 09978 | CNW | 00301.22 | 1040 | 0855 | BRISTOW | 0 | AT-GRADE | 0 | WEST ST |
| 201-623-P | 09979 | CNW | 00301.52 | 1040 | 0855 | BRISTOW | 0 | AT-GRADE | 0 | ELM |
| 201-624-W | 01881 | CNW | 00305.28 | 2440 | 2120 | DUMONT | 0 | AT-GRADE | 0 | PAIN ST |
| 201-625-D | 01880 | CNW | 00305.86 | 2440 | 2120 | DUMONT | 0 | AT-GRADE | 0 | UNNAMED |

COUNTY 12 023 BUTLER

DATE 11/10/81

| CROSSING FRA | NUMBER IOWA | RR CODE | MILEPOST | CITY NUMBERS AND NAME | | NEAR CITY | PUBLIC CROSSING | HIGHWAY NUMBER | STREET OR ROAD NAME | |
|-----------------|----------------|------------|----------|-----------------------|------|--------------|--------------------|-------------------|---------------------|----------------------|
| | | | | GEOG | IOWA | | | | | |
| 201-626-K | 01879 | CNW | 00308.04 | 2440 | 2120 | DUMONT | 1 | AT-GRADE | 0 | 90S NW/C 19-92-18 |
| 201-758-V | 01897 | CNW | 00302.98 | 2440 | 2120 | DUMONT | 1 | RR-UNDER | 0 | 50E01S NW/C 26-92-18 |
| 307-206-C | 01956 | ICG | 00291.08 | 6030 | 5432 | NEW HARTFCRD | 1 | AT-GRADE | | 10E55S NW/C 35-90-15 |
| 307-207-J | 01955 | ICG | 00292.09 | 6030 | 5432 | NEW HARTFCRD | 1 | AT-GRADE | | 40S NW/C 34-90-15 |
| 307-208-R | 09414 | ICG | 00292.57 | 6030 | 5432 | NEW HARTFCRD | 0 | AT-GRADE | | MILL STREET |
| 307-209-X | 09415 | ICG | 00292.62 | 6030 | 5432 | NEW HARTFCRD | 0 | AT-GRADE | | PACKWAUKEE STREET |
| 307-210-S | 09608 | ICG | 00293.08 | 6030 | 5432 | NEW HARTFCRD | 1 | AT-GRADE | | 25S NW/C 33-90-15 |
| 307-211-Y | 01953 | ICG | 00294.12 | 6030 | 5432 | NEW HARTFCRD | 1 | AT-GRADE | | 35S NW/C 32-90-15 |
| 307-215-B | 01951 | ICG | 00296.17 | 6030 | 5432 | NEW HARTFCRD | 1 | AT-GRADE | | 15S NW/C 36-90-16 |
| 307-221-E | 01950 | ICG | 00298.17 | 6600 | 5915 | PARKERSBURG | 1 | AT-GRADE | CC.T-47 | 70S NW/C 27-90-16 |
| 307-223-T | 01950 | ICG | 00298.17 | 6600 | 5915 | PARKERSBURG | 1 | AT-GRADE | 0 | 70S NW/C 27-90-16 |
| 307-224-A | 03347 | ICG | 00299.55 | 6600 | 5915 | PARKERSBURG | 1 | AT-GRADE | | 82E35S NW/C 29-90-16 |
| 307-227-V | 11824 | ICG | 00301.06 | 6600 | 5915 | PARKERSBURG | 0 | AT-GRADE | | SECOND STREET |
| 307-228-C | 11823 | ICG | 00301.13 | 6600 | 5915 | PARKERSBURG | 0 | AT-GRADE | | THIRD STREET |
| 307-229-J | 01205 | ICG | 00301.30 | 6600 | 5915 | PARKERSBURG | 0 | AT-GRADE | IA. 14 | 6TH ST |
| 307-231-K | 01949 | ICG | 00302.30 | 6600 | 5915 | PARKERSBURG | 1 | AT-GRADE | | 30S NW/C 25-90-17 |
| 307-234-F | 01948 | ICG | 00303.29 | 0300 | 0195 | APLINGTON | 1 | AT-GRADE | | 25S NW/C 26-90-17 |
| 307-236-U | 01947 | ICG | 00304.33 | 0300 | 0195 | APLINGTON | 1 | AT-GRADE | | 20S NW/C 27-90-17 |
| 307-238-H | 09416 | ICG | 00305.60 | 0300 | 0195 | APLINGTON | 0 | AT-GRADE | | FCURTH STREET |
| 307-239-P | 09806 | ICG | 00306.05 | 0300 | 0195 | APLINGTON | 0 | AT-GRADE | | NINTH STREET |
| 307-240-J | 01946 | ICG | 00306.45 | 0300 | 0195 | APLINGTON | 0 | AT-GRADE | | TENTH STREET |
| 307-244-L | 01945 | ICG | 00308.33 | 0300 | 0195 | APLINGTON | 1 | AT-GRADE | | 70S NW/C 24-90-18 |
| 307-245-T | 01944 | ICG | 00308.88 | 0300 | 0195 | APLINGTON | 1 | AT-GRADE | | 50E65S NW/C 23-90-18 |
| 307-247-G | 01941 | ICG | 00309.92 | 0300 | 0195 | APLINGTON | 1 | AT-GRADE | | 40E05S NW/C 27-90-18 |
| 307-248-N | 01940 | ICG | 00309.99 | 0300 | 0195 | APLINGTON | 1 | AT-GRADE | | 34E05S NW/C 27-90-18 |
| 307-249-V | 01942 | ICG | 00310.05 | 0300 | 0195 | APLINGTON | 1 | AT-GRADE | 0 | 50E05S NW/C 27-90-18 |
| 307-251-W | 01939 | ICG | 00311.77 | 0010 | 0015 | ACKLEY | 1 | AT-GRADE | | NW/C 33-90-18 |
| 307-253-K | 01937 | ICG | 00314.00 | 0010 | 0015 | ACKLEY | 1 | RR-OVER | | 65S NW/C 31-90-18 |
| 607-388-U | 01930 | RI | 00171.25 | 7760 | 6955 | SHELL ROCK | 1 | AT-GRADE | | 75E25S 14-91-15 |
| 607-391-C | 12028 | RI | 00172.05 | 7760 | 6955 | SHELL ROCK | 0 | AT-GRADE | | CHERRY ST. |
| 607-392-J | 01929 | RI | 00172.25 | 7760 | 6955 | SHELL ROCK | 0 | AT-GRADE | 0 | MCINTIRE ST. |
| 607-393-R | 01943 | RI | 00172.47 | 7760 | 6955 | SHELL ROCK | 1 | AT-GRADE | 0 | 41S NW/C 11-91-15 |
| 607-394-X | 01928 | RI | 00172.55 | 7760 | 6955 | SHELL ROCK | 1 | AT-GRADE | 0 | 90E40S NW/C 10-91-15 |
| 607-395-E | 01927 | RI | 00172.90 | 7760 | 6955 | SHELL ROCK | 1 | AT-GRADE | | 75E20S NW/C 10-91-15 |
| 607-397-T | 01926 | RI | 00173.55 | 7760 | 6955 | SHELL ROCK | 1 | AT-GRADE | | 30E50S NW/C 3-91-15 |
| 607-398-A | 01925 | RI | 00174.13 | 7760 | 6955 | SHELL ROCK | 1 | AT-GRADE | | 05S NW/C 3-91-15 |
| 607-399-G | 00601 | RI | 00174.25 | 7760 | 6955 | SHELL ROCK | 1 | AT-GRADE | | 94E NW/C 4-91-15 |
| 607-401-F | 01924 | RI | 00175.15 | 7760 | 6955 | SHELL ROCK | 1 | AT-GRADE | | 35E20S NW/C 33-92-15 |
| 607-402-M | 03362 | RI | 00175.47 | 7760 | 6955 | SHELL ROCK | 1 | RR-UNDER | IA. 2 | 25E NW/C 33-92-15 |
| 607-403-U | 01923 | RI | 00175.90 | 1560 | 1347 | CLARKSVILLE | 1 | AT-GRADE | | 60S NW/C 28-92-15 |
| 607-404-B | 01922 | RI | 00176.35 | 1560 | 1347 | CLARKSVILLE | 1 | AT-GRADE | | 75E25S NW/C 29-92-15 |
| 607-405-H | 01921 | RI | 00177.10 | 1560 | 1347 | CLARKSVILLE | 1 | AT-GRADE | | 25E75S NW/C 20-92-15 |
| 607-408-D | 01006 | RI | 00178.37 | 1560 | 1347 | CLARKSVILLE | 0 | AT-GRADE | IA. 188 | MAIN ST. |
| 607-409-K | 13391 | RI | 00178.93 | 1560 | 1347 | CLARKSVILLE | 0 | AT-GRADE | | MATHER ST. |
| 607-410-E | 10255 | RI | 00178.97 | 1560 | 1347 | CLARKSVILLE | 0 | AT-GRADE | | JEFFERSON ST. |
| 607-411-L | 10254 | RI | 00179.10 | 1560 | 1347 | CLARKSVILLE | 0 | AT-GRADE | | WEARE ST. |
| 607-412-T | 01920 | RI | 00179.25 | 1560 | 1347 | CLARKSVILLE | 0 | AT-GRADE | | SUPERIOR ST. |
| 607-413-A | 01919 | RI | 00179.50 | 1560 | 1347 | CLARKSVILLE | 1 | AT-GRADE | | 90E NW/C 13-92-16 |
| 607-415-N | 01918 | RI | 00180.00 | 1560 | 1347 | CLARKSVILLE | 1 | AT-GRADE | | 80E50S NW/C 12-92-16 |
| 607-419-R | 01917 | RI | 00181.43 | 1560 | 1347 | CLARKSVILLE | 1 | AT-GRADE | | 50E25S NW/C 1-92-16 |
| 607-423-F | 01916 | RI | 00184.25 | 3450 | 3102 | GREENE | 1 | AT-GRADE | | 80E NW/C 27-93-16 |
| 607-424-M | 01915 | RI | 00184.53 | 3450 | 3102 | GREENE | 1 | AT-GRADE | | 50E80S NW/C 22-93-16 |

COUNTY 12 023 BUTLER

DATE 11/10/81

| CROSSING FRA | NUMBER IOWA | RR CODE | MILEPOST | CITY NUMBERS AND NAME GEOG IOWA | | | NEAR CITY | PUBLIC CROSSING | HIGHWAY NUMBER | STREET OR ROAD NAME |
|-----------------|----------------|------------|----------|------------------------------------|------|--------|--------------|--------------------|-------------------------------|---------------------|
| 607-425-U | 01914 | RI | 00185.07 | 3450 | 3102 | GREENE | 1 | AT-GRADE | 60S NW/C 22-93-16 | |
| 607-426-B | 01913 | RI | 00185.90 | 3450 | 3102 | GREENE | 1 | AT-GRADE | 25E30S NW/C 21-93-16 | |
| 607-427-H | 01912 | RI | 00185.93 | 3450 | 3102 | GREENE | 1 | AT-GRADE | 05E25S NW/C 21-93-16 | |
| 607-430-R | 01911 | RI | 00187.55 | 3450 | 3102 | GREENE | 1 | AT-GRADE | 80E70S NW/C 18-93-16 | |
| 607-686-U | 01910 | RI | 00188.87 | 3450 | 3102 | GREENE | 1 | AT-GRADE | 10E60S NW/C 7-93-16 | |
| 607-687-B | 01356 | RI | 00189.37 | 3450 | 3102 | GREENE | 0 | AT-GRADE | C-13CO. SOUTH ST | |
| 607-688-H | 12598 | RI | 00189.83 | 3450 | 3102 | GREENE | 0 | AT-GRADE | ROWLEY ST. | |
| 607-689-P | 12597 | RI | 00189.90 | 3450 | 3102 | GREENE | 0 | AT-GRADE | TRAEER ST. | |
| 607-690-J | 12596 | RI | 00190.00 | 3450 | 3102 | GREENE | 0 | AT-GRADE | DOWES ST. | |
| 607-691-R | 12595 | RI | 00190.07 | 3450 | 3102 | GREENE | 0 | AT-GRADE | ELY ST. | |
| 607-692-X | 00603 | RI | 00190.70 | 3450 | 3102 | GREENE | 1 | RR-UNDER | IA. 14 93E10S NW/C 2-93-17 | |
| 607-693-E | 01909 | RI | 00190.83 | 3450 | 3102 | GREENE | 1 | AT-GRADE | 0 90E NW/C 2-93-17 | |

COUNTY 13 025 CALHOUN

DATE 11/10/81

| CROSSING FRA | NUMBER IOWA | RR CODE | MILEPOST | CITY NUMBERS AND NAME | | | NEAR CITY | PUBLIC CROSSING | HIGHWAY NUMBER | STREET OR ROAD NAME |
|-----------------|----------------|------------|----------|-----------------------|------|---------------|--------------|--------------------|-------------------|----------------------|
| | | | | GEOG | IOWA | | | | | |
| 196-470-A | 02079 | CNW | 00387.86 | 7920 | 7135 | SOMERS | 1 | AT-GRADE | 0 | 75S NW/C 36-88-31 |
| 196-471-G | 02078 | CNW | 00388.30 | 7920 | 7135 | SOMERS | 1 | AT-GRADE | 0 | 60E NW/C 2-87-31 |
| 196-472-N | 02077 | CNW | 00388.66 | 7920 | 7135 | SOMERS | 0 | AT-GRADE | | CENTRAL AVE |
| 196-473-V | 02072 | CNW | 00389.04 | 7920 | 7135 | SOMERS | 1 | AT-GRADE | 0 | 42S NW/C 2-87-31 |
| 197-299-S | 02652 | CNW | 00110.30 | 2900 | 2512 | FARNHAMVILLE | 0 | AT-GRADE | | GARFIELD |
| 307-417-Y | 00948 | ICG | 00388.99 | 0600 | 0412 | BARNUM | 1 | RR-UNDER | IA. 7 | 80E90S NW/C 13-89-31 |
| 307-418-F | 02108 | ICG | 00389.79 | 5220 | 4710 | MANSON | 1 | AT-GRADE | 0 | 80S NW/C 13-89-31 |
| 307-421-N | 02109 | ICG | 00391.81 | 5220 | 4710 | MANSON | 1 | AT-GRADE | | 50S NW/C 15-89-31 |
| 307-422-V | 02110 | ICG | 00392.82 | 5220 | 4710 | MANSON | 1 | AT-GRADE | | 40S NW/C 16-89-31 |
| 307-423-C | 11400 | ICG | 00393.28 | 5220 | 4710 | MANSON | 0 | AT-GRADE | | 15TH ST |
| 307-424-J | 02111 | ICG | 00393.48 | 5220 | 4710 | MANSON | 0 | AT-GRADE | | MAIN |
| 307-425-R | 02111 | ICG | 00393.48 | 5220 | 4710 | MANSON | 0 | AT-GRADE | | MAIN STREET |
| 307-426-X | 11396 | ICG | 00393.56 | 5220 | 4710 | MANSON | 0 | AT-GRADE | | ELEVATOR RD. |
| 307-427-E | 02112 | ICG | 00393.80 | 5220 | 4710 | MANSON | 0 | AT-GRADE | | 8TH ST |
| 307-429-T | 02115 | ICG | 00394.85 | 5220 | 4710 | MANSON | 1 | AT-GRADE | | 05S NW/C 18-89-31 |
| 307-430-M | 02116 | ICG | 00395.20 | 5220 | 4710 | MANSON | 1 | AT-GRADE | | 60E NW/C 13-89-32 |
| 307-433-H | 02117 | ICG | 00395.87 | 5220 | 4710 | MANSON | 1 | AT-GRADE | | 90S NW/C 12-89-32 |
| 307-434-P | 02118 | ICG | 00396.85 | 5220 | 4710 | MANSON | 1 | AT-GRADE | 0 | 65S NW/C 11-89-32 |
| 307-437-K | 02119 | ICG | 00397.88 | 6840 | 6175 | PCMERCY | 1 | AT-GRADE | | 40S NW/C 10-89-32 |
| 307-439-Y | 02120 | ICG | 00398.91 | 6840 | 6175 | PCMERCY | 1 | AT-GRADE | | 22S NW/C 9-89-32 |
| 307-441-A | 00606 | ICG | 00399.49 | 6840 | 6175 | PCMERCY | 1 | AT-GRADE | 0 | 40E NW/C 8-89-32 |
| 307-442-G | 02121 | ICG | 00399.95 | 6840 | 6175 | PCMERCY | 1 | AT-GRADE | | 88S NW/C 5-89-32 |
| 307-445-C | 00383 | ICG | 00401.00 | 6840 | 6175 | PCMERCY | 0 | RR-OVER | IA. 7 | EAST ST |
| 307-446-J | 13494 | ICG | 00401.25 | 6840 | 6175 | PCMERCY | 0 | AT-GRADE | | CAYUGA ST |
| 307-447-R | 11876 | ICG | 00401.32 | 6840 | 6175 | PCMERCY | 0 | AT-GRADE | | CANTARIC ST. |
| 307-448-X | 02122 | ICG | 00401.51 | 6840 | 6175 | PCMERCY | 0 | AT-GRADE | | SENECA ST. |
| 307-450-Y | 02123 | ICG | 00403.03 | 6840 | 6175 | PCMERCY | 1 | AT-GRADE | | 15S NW/C 2-89-33 |
| 308-168-Y | 02100 | ICG | 00387.10 | 4370 | 4025 | KNIERIM | 1 | AT-GRADE | | 70E NW/C 1-88-31 |
| 308-169-F | 02099 | ICG | 00387.93 | 4370 | 4025 | KNIERIM | 1 | AT-GRADE | | 20S NW/C 1-88-31 |
| 308-171-G | 02098 | ICG | 00389.00 | 4370 | 4025 | KNIERIM | 1 | AT-GRADE | | 80S NW/C 2-88-31 |
| 308-173-V | 02097 | ICG | 00389.81 | 4370 | 4025 | KNIERIM | 0 | AT-GRADE | | CO.RD. E-W |
| 308-174-C | 02096 | ICG | 00390.08 | 4370 | 4025 | KNIERIM | 0 | AT-GRADE | | 1ST AVE EAST |
| 308-175-J | 02096 | ICG | 00390.08 | 4370 | 4025 | KNIERIM | 0 | AT-GRADE | | 1ST AVE EAST |
| 308-177-X | 02095 | ICG | 00391.22 | 4370 | 4025 | KNIERIM | 1 | AT-GRADE | | 60S NW/C 9-88-31 |
| 308-178-E | 02093 | ICG | 00392.10 | 4370 | 4025 | KNIERIM | 1 | AT-GRADE | | 20E NW/C 17-88-31 |
| 308-181-M | 02091 | ICG | 00393.40 | 4370 | 4025 | KNIERIM | 1 | AT-GRADE | | 55S NW/C 18-88-31 |
| 308-184-H | 02090 | ICG | 00394.40 | 4370 | 4025 | KNIERIM | 1 | AT-GRADE | | 11E NW/C 24-88-32 |
| 308-185-P | 00176 | ICG | 00394.51 | 7310 | 6577 | ROCKWELL CITY | 1 | AT-GRADE | | 06S NW/C 24-88-32 |
| 308-187-D | 02089 | ICG | 00395.63 | 7310 | 6577 | ROCKWELL CITY | 1 | AT-GRADE | | 53S NW/C 23-88-32 |
| 308-190-L | 02088 | ICG | 00396.75 | 7310 | 6577 | ROCKWELL CITY | 1 | AT-GRADE | | 03S NW/C 27-88-32 |
| 308-192-A | 02087 | ICG | 00397.88 | 7310 | 6577 | ROCKWELL CITY | 1 | AT-GRADE | | 51S NW/C 28-88-32 |
| 308-195-V | 00605 | ICG | 00398.82 | 7310 | 6577 | ROCKWELL CITY | 1 | RR-OVER | U.S.#20 | 15E90S NW/C 29-88-32 |
| 308-196-C | 02086 | ICG | 00398.98 | 7310 | 6577 | ROCKWELL CITY | 1 | AT-GRADE | 0 | 01S NW/C 32-88-32 |
| 308-198-R | 11944 | ICG | 00399.87 | 7310 | 6577 | ROCKWELL CITY | 0 | AT-GRADE | 0 | 1ST STREET |
| 308-199-X | 11944 | ICG | 00400.08 | 7310 | 6577 | ROCKWELL CITY | 0 | AT-GRADE | | 1ST ST. |
| 308-200-P | 11953 | ICG | 00400.11 | 7310 | 6577 | ROCKWELL CITY | 0 | AT-GRADE | | TONAWANDA ST. |
| 308-201-W | 11953 | ICG | 00400.11 | 7310 | 6577 | ROCKWELL CITY | 0 | AT-GRADE | | TONAWANDA ELEV TRK |
| 308-202-D | 11952 | ICG | 00400.11 | 7310 | 6577 | ROCKWELL CITY | 0 | AT-GRADE | | FOURTH ST. |
| 308-203-K | 11951 | ICG | 00400.24 | 7310 | 6577 | ROCKWELL CITY | 0 | AT-GRADE | | FIFTH ST. |
| 308-204-S | 05203 | ICG | 00400.55 | 7310 | 6577 | ROCKWELL CITY | 0 | AT-GRADE | | 8TH ST |
| 308-206-F | 01170 | ICG | 00401.10 | 7310 | 6577 | ROCKWELL CITY | 1 | RR-UNDER | IA. 4 | 92S NW/C 36-88-33 |
| 308-207-M | 01980 | ICG | 00401.28 | 7310 | 6577 | ROCKWELL CITY | 1 | AT-GRADE | | 84E NW/C 2-87-33 |

COUNTY 13 025 CALHOUN

DATE 11/10/81

| CROSSING FRA | NUMBER IOWA | RR CODE | MILEPOST | CITY NUMBERS AND NAME GEOG IOWA | NEAR CITY | PUBLIC CROSSING | HIGHWAY NUMBER | STREET OR ROAD NAME |
|-----------------|----------------|------------|----------|------------------------------------|--------------|--------------------|-------------------|----------------------|
| 308-214-X | 05206 | ICG | 00403.81 | 7310 6577 ROCKWELL CITY | 1 | AT-GRADE | | 54E NW/C 9-87-33 |
| 308-215-E | 01981 | ICG | 00403.88 | 7310 6577 ROCKWELL CITY | 1 | AT-GRADE | | 50E02S NW/C 9-87-33 |
| 308-218-A | 09607 | ICG | 00405.41 | 7310 6577 ROCKWELL CITY | 1 | AT-GRADE | | 10E75S NW/C 8-87-33 |
| 308-219-G | 01982 | ICG | 00405.51 | 7310 6577 ROCKWELL CITY | 1 | AT-GRADE | | 75S NW/C 8-87-33 |
| 308-221-H | 01983 | ICG | 00406.07 | 9310 8587 YETTER | 1 | AT-GRADE | 0 | 50E NW/C 18-87-33 |
| 308-223-W | 01984 | ICG | 00406.60 | 9310 8587 YETTER | 1 | RR-OVER | | 18S NW/C 18-87-33 |
| 308-224-D | 01985 | ICG | 00407.74 | 9310 8587 YETTER | 1 | AT-GRADE | 0 | 67S NW/C 13-87-34 |
| 308-226-S | 01986 | ICG | 00408.37 | 9310 8587 YETTER | 1 | AT-GRADE | | 36E NW/C 23-87-34 |
| 308-227-Y | 01987 | ICG | 00408.83 | 9310 8587 YETTER | 1 | AT-GRADE | | 16S NW/C 23-87-34 |
| 308-228-F | 01988 | ICG | 00409.96 | 9310 8587 YETTER | 1 | RR-OVER | | 67S NW/C 22-87-34 |
| 308-230-G | 02000 | ICG | 00411.00 | 9310 8587 YETTER | 1 | AT-GRADE | | 13S NW/C 28-87-34 |
| 308-232-V | 02001 | ICG | 00412.09 | 9310 8587 YETTER | 0 | AT-GRADE | | CC. TRK. D |
| 308-234-J | 02002 | ICG | 00412.96 | 9310 8587 YETTER | 1 | AT-GRADE | 0 | 04S NW/C 31-87-34 |
| 377-429-J | 02035 | MILW | 00083.73 | 4880 4487 LOHRVILLE | 1 | AT-GRADE | 0 | 10E NW/C 31-86-31 |
| 377-430-D | 02034 | MILW | 00084.80 | 4880 4487 LOHRVILLE | 1 | AT-GRADE | 0 | 60E NW/C 25-86-32 |
| 377-433-Y | 02033 | MILW | 00086.75 | 4880 4487 LOHRVILLE | 1 | AT-GRADE | CCRD | 20S NW/C 13-86-32 |
| 377-434-F | 01209 | MILW | 00086.95 | 4880 4487 LOHRVILLE | 0 | AT-GRADE | IA. 175 | 5TH ST |
| 377-435-M | 11326 | MILW | 00087.11 | 4880 4487 LOHRVILLE | 0 | AT-GRADE | | 3RD ST |
| 377-436-U | 02032 | MILW | 00088.08 | 4880 4487 LOHRVILLE | 1 | AT-GRADE | 0 | 33E NW/C 11-86-32 |
| 377-437-B | 02031 | MILW | 00088.80 | 4880 4487 LOHRVILLE | 1 | AT-GRADE | 0 | 40S NW/C 2-86-32 |
| 377-440-J | 02030 | MILW | 00090.38 | 4880 4487 LOHRVILLE | 1 | AT-GRADE | 0 | 34E NW/C 34-87-32 |
| 377-493-H | 02029 | MILW | 00091.53 | 4880 4487 LOHRVILLE | 1 | AT-GRADE | 0 | 69E NW/C 28-87-32 |
| 377-495-W | 02028 | MILW | 00092.68 | 7310 6577 ROCKWELL CITY | 1 | AT-GRADE | 0 | 15E NW/C 21-87-32 |
| 377-496-D | 02027 | MILW | 00092.91 | 7310 6577 ROCKWELL CITY | 1 | AT-GRADE | 0 | 80S NW/C 16-87-32 |
| 377-498-S | 02026 | MILW | 00093.83 | 7310 6577 ROCKWELL CITY | 1 | AT-GRADE | 0 | 55E NW/C 17-87-32 |
| 377-501-X | 02025 | MILW | 00095.02 | 7310 6577 ROCKWELL CITY | 1 | AT-GRADE | 0 | 57E NW/C 7-87-32 |
| 377-503-L | 02024 | MILW | 00096.23 | 7310 6577 ROCKWELL CITY | 1 | AT-GRADE | 0 | 30E NW/C 6-87-32 |
| 377-504-T | 11943 | MILW | 00096.90 | 7310 6577 ROCKWELL CITY | 0 | AT-GRADE | 0 | FIRST ST. |
| 377-505-A | 11945 | MILW | 00097.05 | 7310 6577 ROCKWELL CITY | 0 | AT-GRADE | | COURT ST. |
| 377-506-G | 11946 | MILW | 00097.13 | 7310 6577 ROCKWELL CITY | 0 | AT-GRADE | | MAIN ST |
| 377-507-N | 11948 | MILW | 00093.26 | 7310 6577 ROCKWELL CITY | 0 | AT-GRADE | | FORTH ST. |
| 377-508-V | 05820 | MILW | 00093.38 | 7310 6577 ROCKWELL CITY | 0 | AT-GRADE | US. 20 | HIGH ST. |
| 377-509-C | 11950 | MILW | 00097.81 | 7310 6577 ROCKWELL CITY | 0 | AT-GRADE | CORD | 8TH ST. N. |
| 377-511-D | 01970 | MILW | 00098.66 | 7310 6577 ROCKWELL CITY | 1 | AT-GRADE | 0 | 95E NW/C 26-88-33 |
| 377-512-K | 01969 | MILW | 00099.95 | 7310 6577 ROCKWELL CITY | 1 | AT-GRADE | 0 | 15E NW/C 23-88-33 |
| 377-513-S | 01210 | MILW | 00100.21 | 7310 6577 ROCKWELL CITY | 1 | AT-GRADE | IA. 4 | 81S NW/C 14-88-33 |
| 377-517-U | 01968 | MILW | 00102.22 | 4160 3835 JOLLEY | 1 | AT-GRADE | 0 | 75E19S NW/C 9-88-33 |
| 377-519-H | 01967 | MILW | 00103.42 | 4160 3835 JOLLEY | 1 | AT-GRADE | 0 | 37S NW/C 4-88-33 |
| 377-521-J | 11177 | MILW | 00104.37 | 4160 3835 JOLLEY | 0 | AT-GRADE | 0 | ELMER ST |
| 377-522-R | 01966 | MILW | 00104.45 | 4160 3835 JOLLEY | 0 | AT-GRADE | 0 | MAIN ST |
| 377-523-X | 01965 | MILW | 00105.31 | 4160 3835 JOLLEY | 1 | AT-GRADE | 0 | 25E NW/C 34-89-33 |
| 377-524-E | 01964 | MILW | 00105.75 | 4160 3835 JOLLEY | 1 | AT-GRADE | 0 | 65E NW/C 27-89-33 |
| 377-525-L | 01963 | MILW | 00106.60 | 4160 3835 JOLLEY | 1 | AT-GRADE | 0 | 49E NW/C 28-89-33 |
| 377-528-G | 00177 | MILW | 00107.82 | 4160 3835 JOLLEY | 1 | AT-GRADE | 0 | 74E NW/C 20-89-33 |
| 377-529-N | 11947 | MILW | 00093.22 | 7310 6577 ROCKWELL CITY | 0 | AT-GRADE | 0 | LAKE ST. |
| 377-530-H | 01652 | MILW | 00107.82 | 2980 2642 FONDA | 1 | AT-GRADE | 0 | 71E97S NW/C 17-89-33 |
| 377-531-P | 01962 | MILW | 00109.00 | 2980 2642 FONDA | 1 | AT-GRADE | 0 | 13S NW/C 17-89-33 |
| 377-532-W | 01961 | MILW | 00109.08 | 5220 4710 MANSON | 1 | AT-GRADE | | 92E NW/C 18-89-33 |
| 377-533-D | 01960 | MILW | 00110.42 | 2980 2642 FONDA | 1 | AT-GRADE | 0 | 12S NW/C 7-89-33 |
| 377-534-K | 01959 | MILW | 00110.57 | 2980 2642 FONDA | 1 | AT-GRADE | 0 | 85E NW/C 12-89-34 |
| 377-536-Y | 01958 | MILW | 00111.70 | 2980 2642 FONDA | 1 | AT-GRADE | 0 | 25S NW/C 1-89-34 |
| 377-537-F | 01957 | MILW | 00112.07 | 2980 2642 FONDA | 1 | AT-GRADE | 0 | 70E NW/C 2-89-34 |

COUNTY 13 025 CALHOUN

DATE 11/10/81

| CROSSING NUMBER FRA | NUMBER IOWA | RR CODE | MILEPOST | CITY NUMBERS AND NAME GEOG ICWA | NEAR PUBLIC CITY CROSSING | HIGHWAY NUMBER | STREET OR ROAD NAME |
|------------------------|----------------|------------|----------|------------------------------------|------------------------------|-------------------|-----------------------------|
| 377-655-H | 11949 | MILW | 00000.48 | 7310 6577 ROCKWELL CITY | 0 | AT-GRADE | CD.RC. 8TH ST. S. |
| 377-658-D | 01243 | MILW | 00002.00 | 7310 6577 ROCKWELL CITY | 1 | AT-GRADE | IA. 4 75S NW/C 26-88-33 |
| 377-661-L | 01979 | MILW | 00003.01 | 7310 6577 ROCKWELL CITY | 1 | AT-GRADE | 0 61S NW/C 27-88-33 |
| 377-662-T | 01978 | MILW | 00003.52 | 7310 6577 ROCKWELL CITY | 1 | AT-GRADE | 0 50E58S NW/C 28-88-33 |
| 377-663-A | 01977 | MILW | 00005.03 | 7310 6577 ROCKWELL CITY | 1 | AT-GRADE | 0 42S NW/C 29-88-33 |
| 377-664-G | 01653 | MILW | 00005.83 | 7310 6577 ROCKWELL CITY | 1 | AT-GRADE | 13E30S NW/C 30-88-33 |
| 377-665-N | 01976 | MILW | 00005.98 | 7310 6577 ROCKWELL CITY | 1 | AT-GRADE | CCRDN41 33S NW/C 30-88-33 |
| 377-667-C | 01975 | MILW | 00007.00 | 5040 4620 LYTTON | 1 | AT-GRADE | 0 15S NW/C 25-88-34 |
| 377-669-R | 01974 | MILW | 00008.02 | 5040 4620 LYTTON | 1 | AT-GRADE | 0 02S NW/C 26-88-34 |
| 377-671-S | 01973 | MILW | 00009.04 | 5040 4620 LYTTON | 1 | AT-GRADE | 0 75S NW/C 22-88-34 |
| 377-672-Y | 01179 | MILW | 00009.35 | 5040 4620 LYTTON | 1 | AT-GRADE | US. 20 65E60S NW/C 21-88-34 |
| 377-673-F | 01972 | MILW | 00010.08 | 5040 4620 LYTTON | 1 | AT-GRADE | 57S NW/C 21-88-34 |
| 377-674-M | 01971 | MILW | 00111.09 | 5040 4620 LYTTON | 1 | AT-GRADE | 0 45S NW/C 20-88-34 |
| 377-675-U | 01244 | MILW | 00011.71 | 5040 4620 LYTTON | 0 | AT-GRADE | 0 CAK ST. |

COUNTY 14 027 CARROLL

DATE 11/10/81

| CROSSING FRA | NUMBER IOWA | RR CODE | MILEPOST | GEOG IOWA | CITY NUMBERS AND NAME IOWA | NEAR CITY | PUBLIC CROSSING | HIGHWAY NUMBER | STREET OR ROAD NAME |
|--------------|-------------|---------|----------|-----------|----------------------------|-----------|-----------------|----------------|----------------------|
| 190-756-X | 03689 | CNW | 00246.30 | 7010 | 6312 RALSTON | 0 | AT-GRADE | | NO NAME RD |
| 190-757-E | 05287 | CNW | 00246.63 | 7010 | 6312 RALSTON | 1 | AT-GRADE | | 40S NW/C 36-84-33 |
| 190-759-T | 05286 | CNW | 00247.76 | 7010 | 6312 RALSTON | 1 | AT-GRADE | | 95E98S NW/C 27-84-33 |
| 190-760-M | 05285 | CNW | 00248.56 | 7010 | 6312 RALSTON | 1 | RR-OVER | | 15E70S NW/C 27-84-33 |
| 190-763-H | 05284 | CNW | 00250.85 | 3270 | 2962 GLIDDEN | 0 | AT-GRADE | | IDAHO ST. |
| 190-764-P | 11066 | CNW | 00250.94 | 3270 | 2962 GLIDDEN | 0 | AT-GRADE | | COLGRADO ST |
| 190-766-D | 05283 | CNW | 00251.75 | 3270 | 2962 GLIDDEN | 1 | AT-GRADE | | 60S NW/C 30-84-33 |
| 190-767-K | 05282 | CNW | 00254.34 | 1250 | 1125 CARROLL | 1 | AT-GRADE | | 65S NW/C 26-84-34 |
| 190-768-S | 05281 | CNW | 00255.74 | 1250 | 1125 CARROLL | 1 | AT-GRADE | | 60S NW/C 27-84-34 |
| 190-769-Y | 05280 | CNW | 00255.75 | 1250 | 1125 CARROLL | 1 | AT-GRADE | | 65S NW/C 28-84-34 |
| 190-771-A | 10117 | CNW | 00257.68 | 1250 | 1125 CARROLL | 0 | AT-GRADE | | GRANT RD. |
| 190-772-G | 10116 | CNW | 00257.85 | 1250 | 1125 CARROLL | 0 | AT-GRADE | | MAPLE ST |
| 190-773-N | 08146 | CNW | 00257.99 | 1250 | 1125 CARROLL | 0 | AT-GRADE | | CLARK |
| 190-774-V | 10115 | CNW | 00258.12 | 1250 | 1125 CARROLL | 0 | AT-GRADE | | MAIN ST |
| 190-775-C | 10112 | CNW | 00258.25 | 1250 | 1125 CARROLL | 0 | AT-GRADE | | CARROLL ST |
| 190-776-J | 01080 | CNW | 00258.77 | 1250 | 1125 CARROLL | 0 | RR-UNDER | US. 71 | LINCOLN ST |
| 190-778-X | 05307 | CNW | 00259.50 | 1250 | 1125 CARROLL | 0 | AT-GRADE | | W. 6TH ST. |
| 190-779-E | 00915 | CNW | 00259.94 | 1250 | 1125 CARROLL | 1 | RR-UNDER | US. 30 | 08E NW/C 23-84-35 |
| 190-780-Y | 05230 | CNW | 00261.26 | 1250 | 1125 CARROLL | 1 | AT-GRADE | | 22S NW/C 15-84-35 |
| 190-782-M | 05229 | CNW | 00262.43 | 0310 | 0200 ARCADIA | 1 | AT-GRADE | | 10E55S NW/C 9-84-35 |
| 190-783-U | 00138 | CNW | 00263.51 | 0310 | 0200 ARCADIA | 1 | AT-GRADE | | 35S NW/C 8-84-35 |
| 190-784-B | 05227 | CNW | 00264.56 | 0310 | 0200 ARCADIA | 1 | AT-GRADE | | 80S NW/C 7-84-35 |
| 190-785-H | 05226 | CNW | 00265.06 | 0310 | 0200 ARCADIA | 1 | RR-OVER | | 60E NW/C 13-84-36 |
| 190-786-P | 05225 | CNW | 00265.83 | 0310 | 0200 ARCADIA | 1 | RR-OVER | | 25S NW/C 13-84-36 |
| 190-787-W | 05224 | CNW | 00266.93 | 0310 | 0200 ARCADIA | 1 | RR-OVER | | 85S NW/C 14-84-36 |
| 190-788-D | 01245 | CNW | 00267.96 | 0310 | 0200 ARCADIA | 1 | RR-UNDER | | 05S NW/C 22-84-36 |
| 190-789-K | 01184 | CNW | 00268.43 | 0310 | 0200 ARCADIA | 1 | AT-GRADE | IA.285 | 50E10S NW/C 21-84-36 |
| 190-790-E | 02488 | CNW | 00271.08 | 9060 | 8315 WESTSIDE | 1 | AT-GRADE | | 39S NW/C 19-84-36 |
| 190-901-U | 05222 | CNW | 00000.95 | 0310 | 0200 ARCADIA | 1 | AT-GRADE | | 45E NW/C 8-84-35 |
| 190-902-B | 05221 | CNW | 00001.80 | 0310 | 0200 ARCADIA | 1 | AT-GRADE | | 50S NW/C 5-84-35 |
| 190-904-P | 05220 | CNW | 00002.75 | 0310 | 0200 ARCADIA | 1 | AT-GRADE | | 10E NW/C 6-84-35 |
| 190-905-W | 05219 | CNW | 00004.90 | 1010 | 0817 BREDA | 1 | AT-GRADE | | 55E NW/C 30-85-35 |
| 190-906-C | 05218 | CNW | 00006.07 | 1010 | 0817 BREDA | 1 | AT-GRADE | | NW/C 19-85-35 |
| 190-908-S | 01212 | CNW | 00007.30 | 1010 | 0817 BREDA | 0 | AT-GRADE | | MAIN ST. |
| 190-909-Y | 05217 | CNW | 00007.45 | 1010 | 0817 BREDA | 0 | AT-GRADE | | 1ST. ST. |
| 190-910-T | 05216 | CNW | 00008.25 | 1010 | 0817 BREDA | 1 | AT-GRADE | | 80E NW/C 12-85-36 |
| 190-914-V | 05215 | CNW | 00009.45 | 1010 | 0817 BREDA | 1 | AT-GRADE | | 15E NW/C 1-85-36 |
| 196-349-P | 13597 | CNW | 00420.26 | 1250 | 1125 CARROLL | 0 | AT-GRADE | 0 | N GRANT ST |
| 196-351-R | 05306 | CNW | 00421.75 | 1250 | 1125 CARROLL | 1 | AT-GRADE | 0 | 60E35S NW/C 23-84-35 |
| 196-352-X | 05232 | CNW | 00422.46 | 1250 | 1125 CARROLL | 1 | RR-OVER | 0 | 55S NW/C 23-84-35 |
| 196-354-L | 05233 | CNW | 00423.50 | 1250 | 1125 CARROLL | 1 | AT-GRADE | 0 | 75S NW/C 22-84-35 |
| 201-794-R | 00130 | CNW | 00424.22 | 1250 | 1125 CARROLL | 1 | AT-GRADE | 0 | 30E NW/C 28-84-35 |
| 201-795-X | 05234 | CNW | 00424.60 | 1250 | 1125 CARROLL | 1 | AT-GRADE | 0 | 20S NW/C 28-84-35 |
| 201-797-L | 00131 | CNW | 00425.80 | 1250 | 1125 CARROLL | 1 | AT-GRADE | 0 | 90S NW/C 29-84-35 |
| 201-799-A | 00133 | CNW | 00427.08 | 1250 | 1125 CARROLL | 1 | RR-UNDER | 0 | 45E NW/C 6-83-35 |
| 201-801-Y | 00134 | CNW | 00427.91 | 1250 | 1125 CARROLL | 1 | RR-OVER | 0 | 35E NW/C 7-83-35 |
| 201-802-F | 05211 | CNW | 00429.10 | 3570 | 3192 HALBUR | 1 | AT-GRADE | 0 | 13E NW/C 18-83-35 |
| 201-803-M | 05240 | CNW | 00429.24 | 3570 | 3192 HALBUR | 1 | RR-OVER | 0 | 05S NW/C 18-83-35 |
| 201-804-U | 05243 | CNW | 00430.41 | 5210 | 4702 MANNING | 1 | AT-GRADE | 0 | 60S NW/C 13-83-36 |
| 201-805-B | 05245 | CNW | 00431.00 | 5210 | 4702 MANNING | 1 | RR-UNDER | 0 | 50E NW/C 23-83-36 |
| 201-806-H | 05247 | CNW | 00432.20 | 5210 | 4702 MANNING | 1 | AT-GRADE | 0 | 96E NW/C 27-83-36 |
| 201-807-P | 05248 | CNW | 00430.20 | 5210 | 4702 MANNING | 1 | AT-GRADE | 0 | 96E NW/C 34-83-36 |

COUNTY 14 027 CARROLL

DATE 11/10/81

| CROSSING FRA | NUMBER IOWA | RR CODE | MILEPOST | CITY NUMBERS AND NAME GECG ICWA | | NEAR CITY | PUBLIC CROSSING | HIGHWAY NUMBER | STREET OR ROAD NAME | |
|-----------------|----------------|------------|----------|------------------------------------|------|--------------|--------------------|-------------------|---------------------|----------------------|
| 201-808-W | 05249 | CNW | 00434.30 | 5210 | 4702 | MANNING | 1 | AT-GRADE | 0 | 52E NW/C 3-82-36 |
| 201-811-E | 00136 | CNW | 00435.02 | 5210 | 4702 | MANNING | 1 | AT-GRADE | 0 | 70S NW/C 3-82-36 |
| 201-813-T | 05250 | CNW | 00435.70 | 5210 | 4702 | MANNING | 1 | AT-GRADE | 0 | 60E NW/C 9-82-36 |
| 201-815-G | 05252 | CNW | 00436.50 | 5210 | 4702 | MANNING | 1 | AT-GRADE | 0 | 50S NW/C 9-82-36 |
| 201-816-N | 05253 | CNW | 00436.99 | 5210 | 4702 | MANNING | 1 | AT-GRADE | 0 | 70E NW/C 17-82-36 |
| 201-817-V | 11393 | CNW | 00437.83 | 5210 | 4702 | MANNING | 0 | AT-GRADE | 0 | THIRD ST |
| 201-818-C | 01187 | CNW | 00438.17 | 5210 | 4702 | MANNING | 0 | AT-GRADE | IA. 141 | SIXTH ST |
| 201-819-J | 05256 | CNW | 00438.33 | 5210 | 4702 | MANNING | 0 | AT-GRADE | 0 | WEST ST. |
| 201-822-S | 09536 | CNW | 00440.68 | 5210 | 4702 | MANNING | 1 | AT-GRADE | 0 | 05E NW/C 31-82-36 |
| 201-823-Y | 02477 | CNW | 00440.77 | 5210 | 4702 | MANNING | 1 | AT-GRADE | 0 | 04S NW/C 31-82-36 |
| 377-895-P | 06162 | MILW | 00391.27 | 1810 | 1542 | COON RAPIDS | 0 | AT-GRADE | 0 | FIFTH AVE |
| 377-896-W | 01211 | MILW | 00391.35 | 1810 | 1542 | COON RAPIDS | 0 | AT-GRADE | 0 | SIXTH AVE |
| 377-897-D | 00609 | MILW | 00392.45 | 1810 | 1542 | COON RAPIDS | 1 | RR-CVER | 0 | 40E NW/C 33-82-33 |
| 377-900-J | 05279 | MILW | 00394.10 | 1810 | 1542 | COON RAPIDS | 1 | RR-OVER | 0 | 20S NW/C 29-82-33 |
| 377-901-R | 05278 | MILW | 00394.41 | 1810 | 1542 | COON RAPIDS | 1 | RR-OVER | 0 | 70E08S NW/C 30-82-33 |
| 377-903-E | 05277 | MILW | 00395.26 | 1810 | 1542 | COON RAPIDS | 1 | AT-GRADE | 0 | 55S NW/C 19-82-33 |
| 377-906-A | 05276 | MILW | 00396.34 | 2140 | 1872 | DEDHAM | 1 | RR-CVER | 0 | 25S NW/C 24-82-34 |
| 377-907-G | 05275 | MILW | 00397.62 | 2140 | 1872 | DEDHAM | 1 | AT-GRADE | 0 | 30S NW/C 23-82-34 |
| 377-910-P | 05274 | MILW | 00399.03 | 2140 | 1872 | DEDHAM | 1 | RR-UNDER | 0 | 40E50S NW/C 16-82-34 |
| 377-911-W | 05273 | MILW | 00399.61 | 2140 | 1872 | DEDHAM | 0 | AT-GRADE | 0 | 4TH AVE |
| 377-912-D | 05272 | MILW | 00400.30 | 2140 | 1872 | DEDHAM | 1 | AT-GRADE | 0 | 35E NW/C 17-82-34 |
| 377-914-S | 05271 | MILW | 00401.70 | 2140 | 1872 | DEDHAM | 1 | RR-UNDER | 0 | 65S NW/C 7-82-34 |
| 377-916-F | 00538 | MILW | 00402.70 | 2140 | 1872 | DEDHAM | 1 | RR-UNDER | US. 71 | 58S NW/C 12-82-35 |
| 377-919-B | 05270 | MILW | 00403.69 | 8270 | 7597 | TEMPLETON | 1 | AT-GRADE | 0 | 60S NW/C 11-82-35 |
| 377-921-C | 05269 | MILW | 00404.71 | 8270 | 7597 | TEMPLETON | 1 | RR-OVER | 0 | 80S NW/C 10-82-35 |
| 377-923-R | 05268 | MILW | 00405.74 | 8270 | 7597 | TEMPLETON | 1 | AT-GRADE | 0 | 98S NW/C 9-82-35 |
| 377-925-E | 05267 | MILW | 00406.76 | 8270 | 7597 | TEMPLETON | 1 | AT-GRADE | 0 | 80S NW/C 8-82-35 |
| 377-927-T | 05266 | MILW | 00407.82 | 8270 | 7597 | TEMPLETON | 1 | AT-GRADE | 0 | 90S NW/C 7-82-35 |
| 377-928-A | 00140 | MILW | 00408.03 | 8270 | 7597 | TEMPLETON | 1 | AT-GRADE | 0 | 80E NW/C 13-82-36 |
| 377-931-H | 05265 | MILW | 00408.87 | 8270 | 7597 | TEMPLETON | 1 | RR-UNDER | 0 | 25S NW/C 13-82-36 |
| 377-934-D | 05264 | MILW | 00409.10 | 5210 | 4702 | MANNING | 1 | RR-CVER | 0 | 45S NW/C 14-82-36 |
| 377-935-K | 05263 | MILW | 00410.91 | 5210 | 4702 | MANNING | 1 | RR-UNDER | 0 | 65S NW/C 15-82-36 |
| 377-937-Y | 00610 | MILW | 00411.91 | 5210 | 4702 | MANNING | 0 | RR-UNDER | 0 | EAST ST |
| 377-938-F | 13142 | MILW | 00412.28 | 5210 | 4702 | MANNING | 0 | RR-CVER | 0 | MAY ST |
| 377-939-M | 05255 | MILW | 00412.92 | 5210 | 4702 | MANNING | 0 | RR-CVER | 0 | WEST ST |
| 377-942-V | 02475 | MILW | 00413.96 | 5210 | 4702 | MANNING | 1 | RR-UNDER | 0 | 80S NW/C 18-82-36 |

COUNTY 15 029 CASS

DATE 11/10/81

| CROSSING FRA | NUMBER ICWA | RR CODE | MILEPOST | CITY NUMBERS AND NAME GEOG IOWA | | | NEAR CITY | PUBLIC CROSSING | HIGHWAY NUMBER | STREET OR ROAD NAME |
|--------------|-------------|---------|----------|---------------------------------|------|------------|-----------|-----------------|----------------|----------------------|
| 073-712-C | 02128 | BN | 00015.05 | 3510 | 3132 | GRISWOLD | 1 | AT-GRADE | | 05S Nw/C 30-74-37 |
| 073-713-J | 02129 | BN | 00015.08 | 3510 | 3132 | GRISWOLD | 1 | AT-GRADE | | 01E Nw/C 30-74-37 |
| 073-714-R | 02130 | BN | 00015.60 | 3510 | 3132 | GRISWOLD | 1 | AT-GRADE | | 15E50S Nw/C 19-74-37 |
| 073-719-A | 02131 | BN | 00017.94 | 3510 | 3132 | GRISWOLD | 1 | AT-GRADE | | 85E20S Nw/C 7-74-37 |
| 073-720-U | 09474 | BN | 00018.27 | 3510 | 3132 | GRISWOLD | 0 | AT-GRADE | | FIFTH ST |
| 073-723-P | 09475 | BN | 00046.88 | 1970 | 1755 | CUMBERLAND | 0 | AT-GRADE | | JACKSON ST. |
| 073-724-W | 00612 | BN | 00046.45 | 1970 | 1755 | CUMBERLAND | 1 | AT-GRADE | | 50E Nw/C 27-75-35 |
| 073-725-D | 02164 | BN | 00045.96 | 1970 | 1755 | CUMBERLAND | 1 | AT-GRADE | | 89S Nw/C 23-75-35 |
| 073-726-K | 02165 | BN | 00045.17 | 1970 | 1755 | CUMBERLAND | 1 | AT-GRADE | | 75E Nw/C 26-75-35 |
| 073-727-S | 02166 | BN | 00044.82 | 1970 | 1755 | CUMBERLAND | 1 | AT-GRADE | | 10S Nw/C 25-75-35 |
| 073-728-Y | 02167 | BN | 00043.77 | 5390 | 4832 | MASSENA | 1 | AT-GRADE | | 50S Nw/C 30-75-34 |
| 073-729-F | 00611 | BN | 00042.97 | 5390 | 4832 | MASSENA | 1 | AT-GRADE | IA. 92 | 59E Nw/C 31-75-34 |
| 073-730-A | 02168 | BN | 00042.50 | 5390 | 4832 | MASSENA | 1 | AT-GRADE | | 25S Nw/C 32-75-34 |
| 073-733-V | 09476 | BN | 00041.03 | 5390 | 4832 | MASSENA | 0 | AT-GRADE | | MAIN ST. |
| 073-734-C | 00320 | BN | 00040.41 | 5390 | 4832 | MASSENA | 1 | RR-UNDER | IA.148 | 75S Nw/C 34-75-34 |
| 073-735-J | 02170 | BN | 00039.40 | 5390 | 4832 | MASSENA | 1 | AT-GRADE | | 52S Nw/C 35-75-34 |
| 073-736-R | 02171 | BN | 00038.27 | 0120 | 0072 | ALBURNETT | 1 | AT-GRADE | | 10S Nw/C 36-75-34 |
| 603-097-R | 04526 | RI | 00448.45 | 1000 | 0812 | BRAYTON | 1 | RR-UNDER | I-80 | 15E50S Nw/C 1-77-36 |
| 603-098-X | 01214 | RI | 00448.25 | 1000 | 0812 | BRAYTON | 1 | AT-GRADE | LS. 71 | 95S Nw/C 1-77-36 |
| 603-099-E | 02148 | RI | 00447.75 | 1000 | 0812 | BRAYTON | 1 | AT-GRADE | | 50E25S Nw/C 11-77-36 |
| 603-100-W | 02396 | RI | 00446.40 | 1000 | 0812 | BRAYTON | 1 | AT-GRADE | | 75E25S Nw/C 14-77-36 |
| 603-101-D | 02147 | RI | 00446.50 | 0460 | 0285 | ATLANTIC | 1 | AT-GRADE | | 62E43S Nw/C 14-77-36 |
| 603-106-M | 00613 | RI | 00444.50 | 0460 | 0285 | ATLANTIC | 1 | AT-GRADE | | 25E80S Nw/C 22-77-36 |
| 603-107-U | 02146 | RI | 00443.75 | 0460 | 0285 | ATLANTIC | 1 | AT-GRADE | | 50E26S Nw/C 28-77-36 |
| 603-108-B | 02145 | RI | 00443.10 | 0460 | 0285 | ATLANTIC | 1 | AT-GRADE | | 60S Nw/C 28-77-36 |
| 603-109-H | 02144 | RI | 00442.75 | 0460 | 0285 | ATLANTIC | 1 | AT-GRADE | | 75E75S Nw/C 29-77-36 |
| 603-112-R | 02143 | RI | 00441.65 | 0460 | 0285 | ATLANTIC | 1 | AT-GRADE | | 25S Nw/C 32-77-36 |
| 603-137-L | 03997 | RI | 00447.04 | 0460 | 0285 | ATLANTIC | 1 | RR-UNDER | | 50E60S Nw/C 6-76-37 |
| 603-138-T | 02070 | RI | 00446.10 | 0460 | 0285 | ATLANTIC | 1 | RR-CVER | | 50E55S Nw/C 5-76-37 |
| 603-139-A | 03992 | RI | 00445.55 | 0460 | 0285 | ATLANTIC | 1 | AT-GRADE | | 60S Nw/C 4-76-37 |
| 603-141-B | 03995 | RI | 00444.52 | 0460 | 0285 | ATLANTIC | 1 | RR-UNDER | | 60S Nw/C 3-76-37 |
| 603-143-P | 03994 | RI | 00442.40 | 0460 | 0285 | ATLANTIC | 1 | AT-GRADE | | 20E50S Nw/C 1-76-37 |
| 603-153-V | 13287 | RI | 00441.30 | 0460 | 0285 | ATLANTIC | 1 | RR-CVER | IA. 83 | 90E10S Nw/C 1-76-37 |
| 603-155-J | 09824 | RI | 00440.12 | 0460 | 0285 | ATLANTIC | 0 | AT-GRADE | | BUCK CREEK RC. |
| 603-156-R | 01246 | RI | 00440.11 | 0460 | 0285 | ATLANTIC | 0 | AT-GRADE | IA. 83 | SECOND ST |
| 603-157-X | 09085 | RI | 00440.00 | 0460 | 0285 | ATLANTIC | 0 | AT-GRADE | | LOCUST ST |
| 603-228-S | 02157 | RI | 00429.55 | 0270 | 0182 | ANITA | 1 | AT-GRADE | | 83S Nw/C 36-77-35 |
| 603-229-Y | 02156 | RI | 00430.65 | 0270 | 0182 | ANITA | 1 | AT-GRADE | | 25S Nw/C 2-76-35 |
| 603-231-A | 02155 | RI | 00432.67 | 9220 | 8505 | WICTA | 1 | AT-GRADE | | 70S Nw/C 3-76-35 |
| 603-232-G | 02154 | RI | 00432.45 | 9220 | 8505 | WICTA | 0 | AT-GRADE | | EAST ST |
| 603-233-N | 02153 | RI | 00432.62 | 9220 | 8505 | WICTA | 0 | AT-GRADE | | CENTER ST. |
| 603-236-J | 02152 | RI | 00434.25 | 9220 | 8505 | WICTA | 1 | AT-GRADE | | 75E80S Nw/C 7-76-35 |
| 603-239-E | 02151 | RI | 00436.00 | 0460 | 0285 | ATLANTIC | 1 | RR-UNDER | | 79E97S Nw/C 11-76-36 |
| 603-240-Y | 02150 | RI | 00436.60 | 0460 | 0285 | ATLANTIC | 1 | AT-GRADE | | 45E25S Nw/C 11-76-36 |
| 603-241-F | 00330 | RI | 00437.20 | 0460 | 0285 | ATLANTIC | 1 | RR-UNDER | US#6-71 | 25E Nw/C 11-76-36 |
| 603-242-M | 02149 | RI | 00437.90 | 0460 | 0285 | ATLANTIC | 1 | AT-GRADE | | 50E90S Nw/C 3-76-36 |
| 603-245-H | 09822 | RI | 00439.40 | 0460 | 0285 | ATLANTIC | 0 | AT-GRADE | | CLIVE ST |
| 603-246-P | 09823 | RI | 00439.70 | 0460 | 0285 | ATLANTIC | 0 | AT-GRADE | | LINN ST. |
| 603-315-V | 02163 | RI | 00420.97 | 0270 | 0182 | ANITA | 1 | AT-GRADE | | 95S Nw/C 13-77-34 |
| 603-320-S | 02162 | RI | 00424.20 | 0270 | 0182 | ANITA | 0 | AT-GRADE | IA. 148 | CHESTNUT ST |
| 603-321-Y | 09799 | RI | 00425.80 | 0270 | 0182 | ANITA | 0 | AT-GRADE | | LINN ST |
| 603-322-F | 13610 | RI | 00426.37 | 0270 | 0182 | ANITA | 1 | AT-GRADE | | 98E55S Nw/C 29-77-34 |

IOWA DEPARTMENT OF TRANSPORTATION
PUBLIC RAILROAD CROSSINGS
CROSS REFERENCE LIST

COUNTY 15 029 CASS

DATE 11/10/81

| CROSSING NUMBER FRA | IOWA | RR CODE | MILEPOST | CITY NUMBERS AND NAME GECG IOWA | NEAR PUBLIC CITY CROSSING | HIGHWAY NUMBER | STREET OR ROAD NAME |
|------------------------|-------|------------|----------|------------------------------------|------------------------------|-------------------|----------------------|
| 603-323-M | 02159 | RI | 00426.87 | 0270 0182 ANITA | 1 | AT-GRADE | 50E80S NW/C 29-77-34 |
| 603-325-B | 02158 | RI | 00427.92 | 0270 0182 ANITA | 1 | AT-GRADE | 50E15S NW/C 31-77-34 |

COUNTY 16 031 CEDAR

DATE 11/10/81

| CROSSING FRA | NUMBER IOWA | RR CODE | MILEPOST | CITY NUMBERS AND NAME GEOG ICWA | | NEAR CITY | PUBLIC CROSSING | HIGHWAY NUMBER | STREET OR ROAD NAME |
|--------------|-------------|---------|----------|---------------------------------|------|----------------|-----------------|----------------|----------------------------|
| 190-413-R | 02551 | CNW | 00039.05 | 4950 | 4555 | LOWDEN | 0 | AT-GRADE | 58E50S NW/C 2-81-1 |
| 190-414-X | 07862 | CNW | 00039.65 | 4950 | 4555 | LOWDEN | 0 | AT-GRADE | WASHINGTON ST. |
| 190-417-T | 07861 | CNW | 00039.85 | 4950 | 4555 | LOWDEN | 0 | AT-GRADE | HARDING AVE |
| 190-419-G | 02556 | CNW | 00040.28 | 4950 | 4555 | LOWDEN | 1 | AT-GRADE | 90E95S NW/C 34-82-1 |
| 190-420-B | 02528 | CNW | 00041.35 | 4950 | 4555 | LOWDEN | 1 | AT-GRADE | 50S NW/C 34-82-1 |
| 190-424-D | 07859 | CNW | 00043.58 | 1530 | 1330 | CLARENCE | 1 | AT-GRADE | 75S NW/C 29-82-1 |
| 190-425-K | 07858 | CNW | 00042.64 | 1530 | 1330 | CLARENCE | 1 | AT-GRADE | 50S NW/C 30-82-1 |
| 190-428-F | 07857 | CNW | 00045.59 | 1530 | 1330 | CLARENCE | 1 | AT-GRADE | 25S NW/C 25-82-2 |
| 190-429-M | 07860 | CNW | 00046.11 | 1530 | 1330 | CLARENCE | 1 | AT-GRADE | 50E10S NW/C 26-82-2 |
| 190-430-G | 04839 | CNW | 00046.44 | 1530 | 1330 | CLARENCE | 0 | AT-GRADE | X-64 |
| 190-431-N | 07856 | CNW | 00046.52 | 1530 | 1330 | CLARENCE | 0 | AT-GRADE | LCMBARD ST. |
| 190-435-R | 07854 | CNW | 00046.97 | 1530 | 1330 | CLARENCE | 0 | AT-GRADE | 4TH AVE |
| 190-436-X | 07853 | CNW | 00047.22 | 1530 | 1330 | CLARENCE | 0 | AT-GRADE | 1ST AVE |
| 190-437-E | 07852 | CNW | 00048.20 | 1530 | 1330 | CLARENCE | 1 | AT-GRADE | 50E85S NW/C 21-82-2 |
| 190-440-M | 07851 | CNW | 00050.72 | 8050 | 7265 | STANWOOD | 1 | AT-GRADE | 85S NW/C 19-82-2 |
| 190-441-L | 00614 | CNW | 00051.42 | 8050 | 7265 | STANWOOD | 1 | AT-GRADE | US 30 50E NW/C 25-82-3 |
| 190-442-B | 12174 | CNW | 00051.44 | 8050 | 7265 | STANWOOD | 0 | AT-GRADE | SC MAPLE ST |
| 190-443-H | 01215 | CNW | 00051.50 | 8050 | 7265 | STANWOOD | 0 | AT-GRADE | IA. 38 MAIN ST |
| 190-445-W | 12173 | CNW | 00051.71 | 8050 | 7265 | STANWOOD | 0 | AT-GRADE | SC ASH ST |
| 190-447-K | 07845 | CNW | 00053.73 | 8050 | 7265 | STANWOOD | 1 | AT-GRADE | 40S NW/C 22-82-3 |
| 190-449-Y | 07844 | CNW | 00054.77 | 8050 | 7265 | STANWOOD | 1 | AT-GRADE | 50S NW/C 21-82-3 |
| 190-450-T | 00358 | CNW | 00055.42 | 5450 | 4922 | MECHANICSVILLE | 1 | AT-GRADE | 40E 60S NW/C 20-82-3 |
| 190-451-A | 07843 | CNW | 00056.02 | 5450 | 4922 | MECHANICSVILLE | 1 | AT-GRADE | 75E 50S NW/C 19-82-3 |
| 190-452-G | 09247 | CNW | 00057.10 | 5450 | 4922 | MECHANICSVILLE | 0 | AT-GRADE | SC CHERRY ST |
| 190-453-N | 07842 | CNW | 00057.36 | 5450 | 4922 | MECHANICSVILLE | 0 | AT-GRADE | MADDISON ST |
| 190-454-V | 07841 | CNW | 00057.91 | 5450 | 4922 | MECHANICSVILLE | 1 | AT-GRADE | 90S NW/C 13-82-4 |
| 190-455-C | 07840 | CNW | 00058.44 | 5450 | 4922 | MECHANICSVILLE | 1 | AT-GRADE | 50E80S NW/C 14-82-4 |
| 190-456-J | 07839 | CNW | 00058.97 | 5450 | 4922 | MECHANICSVILLE | 1 | AT-GRADE | 50S NW/C 14-82-4 |
| 190-457-R | 07838 | CNW | 00059.82 | 5450 | 4922 | MECHANICSVILLE | 1 | AT-GRADE | 25E 25S NW/C 15-82-4 |
| 190-458-X | 00357 | CNW | 00060.38 | 5450 | 4922 | MECHANICSVILLE | 1 | AT-GRADE | 60E NW/C 16-82-4 |
| 190-460-Y | 07837 | CNW | 00061.12 | 4800 | 4410 | LISBON | 1 | AT-GRADE | 80S NW/C 9-82-4 |
| 190-461-F | 07836 | CNW | 00061.92 | 4800 | 4410 | LISBON | 1 | AT-GRADE | 20E 50S NW/C 8-82-4 |
| 190-463-L | 07835 | CNW | 00062.61 | 4800 | 4410 | LISBON | 1 | AT-GRADE | 50E44S NW/C 7-82-4 |
| 606-812-H | 06143 | RI | 00201.93 | 2500 | 2152 | DURANT | 0 | AT-GRADE | 8TH AVE |
| 606-813-P | 10830 | RI | 00202.03 | 2500 | 2152 | DURANT | 0 | AT-GRADE | 6TH AVE |
| 606-814-W | 10829 | RI | 00202.13 | 2500 | 2152 | DURANT | 0 | AT-GRADE | 5TH AVE. |
| 606-818-Y | 06638 | RI | 00204.53 | 2500 | 2152 | DURANT | 1 | AT-GRADE | 90S NW/C 34-79-1 |
| 606-860-X | 06639 | RI | 00226.57 | 9010 | 8275 | WEST LIBERTY | 1 | AT-GRADE | 75S NW/C 29-79-4 |
| 606-861-E | 08964 | RI | 00226.82 | 9010 | 8275 | WEST LIBERTY | 1 | AT-GRADE | 75E75S NW/C 30-79-4 |
| 607-104-M | 06666 | RI | 00064.34 | 9010 | 8275 | WEST LIBERTY | 1 | AT-GRADE | 50E NW/C 35-79-4 |
| 607-106-B | 06667 | RI | 00065.20 | 8950 | 8252 | WEST BRANCH | 1 | AT-GRADE | 30S NW/C 26-79-4 |
| 607-107-H | 06668 | RI | 00065.60 | 8950 | 8252 | WEST BRANCH | 1 | AT-GRADE | 80E NW/C 27-79-4 |
| 607-109-W | 06669 | RI | 00066.80 | 8950 | 8252 | WEST BRANCH | 1 | AT-GRADE | 02E NW/C 22-79-4 |
| 607-114-T | 06671 | RI | 00068.26 | 8950 | 8252 | WEST BRANCH | 1 | AT-GRADE | 59E NW/C 17-79-4 |
| 607-115-A | 02333 | RI | 00069.03 | 8950 | 8252 | WEST BRANCH | 1 | RR-UNDER | I-80 50E50S NW/C 8-79-4 |
| 607-116-G | 01030 | RI | 00069.67 | 8950 | 8252 | WEST BRANCH | 0 | AT-GRADE | MAIN ST. |
| 607-117-N | 12507 | RI | 00069.80 | 8950 | 8252 | WEST BRANCH | 0 | AT-GRADE | COLLEGE ST. |
| 607-118-V | 06672 | RI | 00070.40 | 8950 | 8252 | WEST BRANCH | 1 | AT-GRADE | 10S NW/C 5-79-4 |
| 607-119-C | 06674 | RI | 00072.17 | 8950 | 8252 | WEST BRANCH | 1 | AT-GRADE | 50S NW/C 30-80-4 |

COUNTY 17 033 CERRO GORDC

DATE 11/10/81

| CROSSING FRA | NUMBER IOWA | RR CODE | MILEPCST | GEOG IOWA | CITY NUMBERS AND NAME | NEAR CITY | PUBLIC CROSSING | HIGHWAY NUMBER | STREET OR ROAD NAME |
|--------------|-------------|---------|----------|-----------|-----------------------|-----------|-----------------|----------------|----------------------|
| 195-577-Y | 11463 | CNW | 00109.00 | 5370 4822 | MASON CITY | 0 | AT-GRADE | | 25TH ST N.W. |
| 195-980-A | 07562 | CNW | 00110.00 | 5370 4822 | MASON CITY | 1 | AT-GRADE | C B20 | 55E50S NW/C 29-97-20 |
| 195-984-C | 07566 | CNW | 00113.60 | 5370 4822 | MASON CITY | 1 | AT-GRADE | | 02S NW/C 13-97-21 |
| 195-986-R | 07567 | CNW | 00114.40 | 3620 3240 | HANLONTOWN | 1 | AT-GRADE | | 40E50S NW/C 11-97-21 |
| 195-987-X | 07568 | CNW | 00114.90 | 3620 3240 | HANLONTOWN | 1 | AT-GRADE | | 10S NW/C 11-97-21 |
| 195-988-E | 07569 | CNW | 00115.10 | 3620 3240 | HANLONTOWN | 1 | AT-GRADE | C B15 | 85E NW/C 10-97-21 |
| 195-989-L | 07570 | CNW | 00116.20 | 3620 3240 | HANLONTOWN | 1 | AT-GRADE | | 20S NW/C 3-97-21 |
| 196-365-Y | 06065 | CNW | 00050.67 | 5200 4697 | MANLY | 1 | AT-GRADE | 0 | 92E NW/C 4-97-20 |
| 196-370-V | 06078 | CNW | 00051.46 | 5200 4697 | MANLY | 1 | AT-GRADE | | 97E NW/C 9-97-20 |
| 196-371-C | 06066 | CNW | 00052.47 | 5370 4822 | MASON CITY | 1 | AT-GRADE | | NW/C 15-97-20 |
| 196-372-J | 13497 | CNW | 00059.20 | 5370 4822 | MASON CITY | 0 | AT-GRADE | | SOUTH PIERCE |
| 196-374-X | 06067 | CNW | 00060.70 | 5370 4822 | MASON CITY | 1 | AT-GRADE | | 75S NW/C 20-96-20 |
| 196-375-E | 06068 | CNW | 00061.13 | 5370 4822 | MASON CITY | 1 | AT-GRADE | | 75E NW/C 30-96-20 |
| 196-376-L | 06069 | CNW | 00061.98 | 5370 4822 | MASON CITY | 1 | AT-GRADE | CC.RD35 | 50E NW/C 31-96-20 |
| 196-377-T | 06070 | CNW | 00063.39 | 5370 4822 | MASON CITY | 1 | AT-GRADE | | 99E NW/C 1-95-21 |
| 196-378-A | 06071 | CNW | 00064.74 | 5370 4822 | MASON CITY | 1 | AT-GRADE | B-43 | 25E NW/C 12-95-21 |
| 196-380-B | 06072 | CNW | 00064.93 | 5370 4822 | MASON CITY | 1 | AT-GRADE | | 15E27S NW/C 12-95-21 |
| 196-381-H | 05834 | CNW | 00053.47 | 5370 4822 | MASON CITY | 1 | AT-GRADE | | 95E NW/C 21-97-20 |
| 196-382-P | 07131 | CNW | 00054.52 | 5370 4822 | MASON CITY | 1 | RR-OVER | US 65 | 70E15S NW/C 28-97-20 |
| 196-383-W | 05832 | CNW | 00054.60 | 5370 4822 | MASON CITY | 1 | RR-OVER | | 60E60S NW/C 28-97-20 |
| 196-384-D | 00313 | CNW | 00054.60 | 5370 4822 | MASON CITY | 1 | RR-OVER | US 65 | 62E80S NW/C 28-97-20 |
| 196-385-K | 11462 | CNW | 00055.98 | 5370 4822 | MASON CITY | 0 | RR-OVER | | 25TH. N.W. |
| 196-386-S | 09777 | CNW | 00056.98 | 5370 4822 | MASON CITY | 0 | AT-GRADE | | 12TH ST. |
| 196-387-Y | 09528 | CNW | 00057.18 | 5370 4822 | MASON CITY | 0 | AT-GRADE | | 9TH ST. N.W. |
| 196-388-F | 09520 | CNW | 00057.81 | 5370 4822 | MASON CITY | 0 | AT-GRADE | | 1ST N.W. |
| 196-389-M | 03902 | CNW | 00057.89 | 5370 4822 | MASON CITY | 0 | RR-OVER | | 1ST S.W. |
| 196-390-G | 11459 | CNW | 00057.92 | 5370 4822 | MASON CITY | 0 | AT-GRADE | | 4TH S.W. |
| 196-391-N | 00209 | CNW | 00057.97 | 5370 4822 | MASON CITY | 0 | RR-OVER | US. 18 | 5TH S.W. |
| 196-392-V | 11458 | CNW | 00058.15 | 5370 4822 | MASON CITY | 0 | AT-GRADE | | 6TH S.W. |
| 196-393-C | 01174 | CNW | 00059.09 | 5370 4822 | MASON CITY | 0 | AT-GRADE | | 19TH ST. S.W. |
| 196-394-J | 06073 | CNW | 00065.21 | 5370 4822 | MASON CITY | 1 | AT-GRADE | | 50S NW/C 12-95-21 |
| 196-396-X | 06074 | CNW | 00065.75 | 5370 4822 | MASON CITY | 1 | AT-GRADE | | 70E NW/C 14-95-21 |
| 196-398-L | 06075 | CNW | 00066.86 | 5370 4822 | MASON CITY | 1 | AT-GRADE | | 25E NW/C 23-95-21 |
| 196-399-T | 06077 | CNW | 00069.00 | 8210 7512 | SWALEDALE | 1 | AT-GRADE | B-55 | 80E NW/C 34-95-21 |
| 196-402-Y | 06079 | CNW | 00071.05 | 8210 7512 | SWALEDALE | 1 | AT-GRADE | CORDB60 | 40E NW/C 10-94-21 |
| 196-403-F | 12255 | CNW | 00071.20 | 8210 7512 | SWALEDALE | 0 | AT-GRADE | | LINCCLN ST. |
| 197-387-C | 07540 | CNW | 00088.00 | 2390 2060 | DCUGHERTY | 1 | AT-GRADE | CC. RD. | 65E50S NW/C 36-94-19 |
| 197-388-J | 07541 | CNW | 00088.70 | 2390 2060 | DCUGHERTY | 0 | AT-GRADE | CC. RD. | EVERINGHAM |
| 197-390-K | 07542 | CNW | 00089.10 | 2390 2060 | DCUGHERTY | 1 | AT-GRADE | CC RD66 | 75S NW/C 25-94-19 |
| 197-391-S | 07543 | CNW | 00090.00 | 2390 2060 | DCUGHERTY | 1 | AT-GRADE | CC. RD. | 60E NW/C 26-94-19 |
| 197-392-Y | 07544 | CNW | 00092.09 | 2390 2060 | DCUGHERTY | 1 | AT-GRADE | CC. RD. | 01E NW/C 23-94-19 |
| 197-393-F | 07545 | CNW | 00092.10 | 2390 2060 | DCUGHERTY | 1 | AT-GRADE | CC. RD. | 98S NW/C 14-94-19 |
| 197-394-M | 07546 | CNW | 00092.30 | 5370 4822 | MASON CITY | 1 | AT-GRADE | CC. RD. | 60E NW/C 15-94-19 |
| 197-395-U | 07547 | CNW | 00093.30 | 5370 4822 | MASON CITY | 1 | AT-GRADE | CC RD60 | 25E NW/C 10-94-19 |
| 197-396-B | 07548 | CNW | 00093.90 | 5370 4822 | MASON CITY | 1 | AT-GRADE | CC RC66 | 60S NW/C 3-94-19 |
| 197-397-H | 07549 | CNW | 00094.30 | 5370 4822 | MASON CITY | 1 | AT-GRADE | CC. RD. | 75E NW/C 4-94-19 |
| 197-399-W | 07550 | CNW | 00095.40 | 5370 4822 | MASON CITY | 1 | AT-GRADE | CC. RD. | 50E NW/C 33-95-19 |
| 197-400-N | 07551 | CNW | 00096.50 | 5370 4822 | MASON CITY | 1 | AT-GRADE | CC. RD. | NW/C 28-95-19 |
| 197-401-V | 07552 | CNW | 00097.70 | 5370 4822 | MASON CITY | 1 | AT-GRADE | CC RC47 | 50E NW/C 20-95-19 |
| 197-402-C | 07553 | CNW | 00098.40 | 5370 4822 | MASON CITY | 1 | AT-GRADE | CC RD56 | 35S NW/C 17-95-19 |
| 197-403-J | 07554 | CNW | 00098.70 | 5370 4822 | MASON CITY | 1 | AT-GRADE | 0 | 80E NW/C 18-95-19 |
| 197-404-R | 07555 | CNW | 00100.00 | 5370 4822 | MASON CITY | 1 | AT-GRADE | CC RC43 | 30E NW/C 7-95-19 |

| CROSSING FRA | NUMBER IOWA | RR CODE | MILEPOST | CITY NUMBERS AND NAME GEOG ICWA | | NEAR CITY | PUBLIC CROSSING | HIGHWAY NUMBER | STREET OR ROAD NAME | |
|-----------------|----------------|------------|----------|------------------------------------|------|--------------|--------------------|-------------------|---------------------|----------------------|
| 197-405-X | 07556 | CNW | 00100.50 | 5370 | 4822 | MASON CITY | 1 | AT-GRADE | CC. RD. | 50S NW/C 6-95-19 |
| 197-406-E | 07557 | CNW | 00101.30 | 5370 | 4822 | MASON CITY | 1 | AT-GRADE | CC. RD. | 60E NW/C 1-95-20 |
| 197-407-L | 07558 | CNW | 00102.10 | 5370 | 4822 | MASON CITY | 1 | AT-GRADE | CC. RD. | 25S NW/C 36-96-20 |
| 197-408-T | 07559 | CNW | 00102.55 | 5370 | 4822 | MASON CITY | 1 | AT-GRADE | CC. RD. | 80E NW/C 35-96-20 |
| 197-409-A | 07560 | CNW | 00103.50 | 5370 | 4822 | MASON CITY | 1 | AT-GRADE | CC. RD. | 90S NW/C 23-96-20 |
| 197-410-U | 07561 | CNW | 00104.50 | 5370 | 4822 | MASON CITY | 1 | AT-GRADE | CC. RD. | 70E50S NW/C 22-96-20 |
| 201-844-S | 01659 | CNW | 00159.80 | 5370 | 4822 | MASON CITY | 0 | AT-GRADE | | 19TH STREET SE |
| 201-845-Y | 11464 | CNW | 00157.50 | 5370 | 4822 | MASON CITY | 0 | AT-GRADE | | 15TH STREET SE |
| 201-846-F | 11465 | CNW | 00156.70 | 5370 | 4822 | MASON CITY | 0 | AT-GRADE | | 8TH STREET SE |
| 201-847-M | 12783 | CNW | 00156.40 | 5370 | 4822 | MASON CITY | 0 | RR-OVER | U.S. 18 | 5TH ST S.E. |
| 201-848-U | 11466 | CNW | 00156.20 | 5370 | 4822 | MASON CITY | 0 | AT-GRADE | | 1ST STREET SE |
| 201-849-B | 05835 | CNW | 00156.10 | 5370 | 4822 | MASON CITY | 0 | RR-OVER | | EAST STATE |
| 201-850-V | 06379 | CNW | 00155.90 | 5370 | 4822 | MASON CITY | 0 | AT-GRADE | | 3RD STREET NE |
| 201-851-C | 06163 | CNW | 00155.70 | 5370 | 4822 | MASON CITY | 0 | AT-GRADE | | 5TH ST NE |
| 201-852-J | 11467 | CNW | 00155.40 | 5370 | 4822 | MASON CITY | 0 | RR-OVER | | ELM DRIVE |
| 201-853-R | 06390 | CNW | 00155.10 | 5370 | 4822 | MASON CITY | 0 | RR-OVER | | 13TH STREET NE |
| 201-855-E | 01660 | CNW | 00153.80 | 5370 | 4822 | MASON CITY | 1 | AT-GRADE | CC. RD. | 12E NW/C 34-97-20 |
| 201-856-L | 07131 | CNW | 00152.80 | 5370 | 4822 | MASON CITY | 1 | RR-OVER | | 70E15S NW/C 28-97-20 |
| 201-857-T | 06426 | CNW | 00152.90 | 5370 | 4822 | MASON CITY | 1 | AT-GRADE | CC RD | 90E10S NW/C 28-97-20 |
| 201-858-A | 01047 | CNW | 00055.30 | 5370 | 4822 | MASON CITY | 0 | RR-OVER | US #65 | NORTH FEDERAL |
| 201-859-G | 12782 | CNW | 00106.10 | 5370 | 4822 | MASON CITY | 0 | AT-GRADE | | SCUTH MONROE |
| 201-860-B | 05849 | CNW | 00105.70 | 5370 | 4822 | MASON CITY | 0 | AT-GRADE | | 19TH STREET SW |
| 201-861-H | 05848 | CNW | 00105.40 | 5370 | 4822 | MASON CITY | 0 | AT-GRADE | US#65 | SCUTH FEDERAL |
| 201-862-P | 08529 | CNW | 00161.10 | 5370 | 4822 | MASON CITY | 1 | AT-GRADE | CC. RD. | 75E NW/C 34-96-20 |
| 201-863-W | 08528 | CNW | 00162.10 | 5370 | 4822 | MASON CITY | 1 | AT-GRADE | CC. RD. | 75E NW/C 3-95-20 |
| 201-864-D | 08527 | CNW | 00163.10 | 5370 | 4822 | MASON CITY | 1 | AT-GRADE | CC. RD. | 75E NW/C 10-95-20 |
| 201-866-S | 08526 | CNW | 00164.10 | 7300 | 6575 | ROCKWELL | 1 | AT-GRADE | CC. RD. | 75E NW/C 15-95-20 |
| 201-867-Y | 08525 | CNW | 00165.10 | 7300 | 6575 | ROCKWELL | 1 | AT-GRADE | CC. RD. | 75E NW/C 22-95-20 |
| 201-868-F | 08524 | CNW | 00166.10 | 7300 | 6575 | ROCKWELL | 1 | AT-GRADE | CC. RD. | 75E NW/C 27-95-20 |
| 201-869-M | 08523 | CNW | 00167.60 | 7300 | 6575 | ROCKWELL | 1 | AT-GRADE | CC. RD. | 75E NW/C 34-95-20 |
| 201-870-G | 08522 | CNW | 00167.70 | 7300 | 6575 | ROCKWELL | 0 | AT-GRADE | | ELM ST. |
| 201-871-N | 08520 | CNW | 00168.10 | 7300 | 6575 | ROCKWELL | 0 | AT-GRADE | | MAIN ST |
| 201-872-V | 08521 | CNW | 00168.80 | 7300 | 6575 | ROCKWELL | 0 | AT-GRADE | CC. RD. | MADISON ST. |
| 201-873-C | 08519 | CNW | 00168.80 | 7300 | 6575 | ROCKWELL | 0 | AT-GRADE | CC. RD. | 1ST ST. |
| 201-874-J | 08518 | CNW | 00169.10 | 7300 | 6575 | ROCKWELL | 1 | AT-GRADE | CC. RD. | 38E NW/C 15-94-20 |
| 201-875-R | 00962 | CNW | 00170.10 | 7300 | 6575 | ROCKWELL | 1 | AT-GRADE | U.S.#65 | 92S NW/C 15-94-20 |
| 201-876-X | 08517 | CNW | 00170.20 | 7300 | 6575 | ROCKWELL | 1 | AT-GRADE | CC. RD. | 95E NW/C 21-94-20 |
| 201-877-E | 08516 | CNW | 00171.20 | 7720 | 6940 | SHEFFIELD | 1 | AT-GRADE | CC. RD. | 75E NW/C 28-94-20 |
| 201-878-L | 08515 | CNW | 00172.30 | 7720 | 6940 | SHEFFIELD | 1 | AT-GRADE | CC. RD. | 65E NW/C 33-94-20 |
| 201-879-T | 08514 | CNW | 00172.80 | 7720 | 6940 | SHEFFIELD | 1 | AT-GRADE | CC. RD. | 60E50S NW/C 33-94-20 |
| 201-970-L | 00079 | CNW | 00072.30 | 8210 | 7512 | SWALEDALE | 1 | AT-GRADE | CORCS33 | 35S NW/C 15-94-21 |
| 201-975-V | 05066 | CNW | 00074.12 | 8330 | 7642 | THORNTON | 1 | RR-UNDER | INST 35 | 50E85S NW/C 17-94-21 |
| 201-976-C | 06081 | CNW | 00074.51 | 8330 | 7642 | THORNTON | 1 | AT-GRADE | | 99S NW/C 17-94-21 |
| 201-977-J | 06082 | CNW | 00074.54 | 8330 | 7642 | THORNTON | 1 | AT-GRADE | | 99E NW/C 19-94-21 |
| 201-979-X | 06083 | CNW | 00075.70 | 8330 | 7642 | THORNTON | 0 | AT-GRADE | CORCS25 | 1ST STREET NORTH |
| 201-983-M | 06084 | CNW | 00078.04 | 8330 | 7642 | THORNTON | 1 | AT-GRADE | | 60S NW/C 26-94-22 |
| 201-984-L | 06085 | CNW | 00079.08 | 5540 | 4985 | MESERVEY | 1 | AT-GRADE | | 85S NW/C 27-94-22 |
| 201-987-P | 06086 | CNW | 00079.92 | 5540 | 4985 | MESERVEY | 1 | AT-GRADE | | 15E NW/C 33-94-22 |
| 201-988-W | 06087 | CNW | 00080.19 | 5540 | 4985 | MESERVEY | 1 | AT-GRADE | | 15S NW/C 33-94-22 |
| 201-989-D | 11500 | CNW | 00081.24 | 5540 | 4985 | MESERVEY | 0 | AT-GRADE | TOWN | 3RD ST |
| 201-991-E | 01476 | CNW | 00081.36 | 5540 | 4985 | MESERVEY | 0 | AT-GRADE | IA. 107 | 1ST ST |
| 858-773-P | 13181 | IAT | 00002.40 | 5370 | 4822 | MASON CITY | 0 | AT-GRADE | | SCUTH PIERCE |

COUNTY 17 033 CERRO GORDO

DATE 11/10/81

| CROSSING FRA | NUMBER IOWA | RR CODE | MILEPOST | CITY NUMBERS AND NAME | | NEAR CITY | PUBLIC CROSSING | HIGHWAY NUMBER | STREET OR ROAD NAME |
|-----------------|----------------|------------|----------|-----------------------|------|--------------|--------------------|-------------------|--------------------------------|
| | | | | GECC | ICWA | | | | |
| 858-790-F | 13186 | IAT | 00001.20 | 5370 | 4822 | MASON CITY | 0 | AT-GRADE | SEARS ENTRANCE |
| 858-791-M | 13183 | IAT | 00003.50 | 5370 | 4822 | MASON CITY | 0 | AT-GRADE | S COCLIDGE |
| 858-792-U | 09070 | IAT | 00001.00 | 5370 | 4822 | MASON CITY | 0 | AT-GRADE | FEDERAL AV. OR H65 |
| 858-796-W | 13184 | IAT | 00000.80 | 5370 | 4822 | MASON CITY | 0 | AT-GRADE | US. 65 S PENNSYLVANIA AV |
| 873-309-K | 04916 | IAT | 00005.20 | 1590 | 1372 | CLEAR LAKE | 1 | AT-GRADE | 10E50S NW/C 13-96-21 |
| 873-328-P | 13185 | IAT | 00002.90 | 5370 | 4822 | MASON CITY | 0 | AT-GRADE | BENJAMIN AVE |
| 873-615-C | 08959 | IAT | 00008.20 | 1590 | 1372 | CLEAR LAKE | 1 | AT-GRADE | 48S NW/C 16-96-21 |
| 873-616-J | 08957 | IAT | 00005.30 | 1590 | 1372 | CLEAR LAKE | 1 | AT-GRADE | 49S NW/C 13-96-21 |
| 873-617-R | 13182 | IAT | 00002.10 | 5370 | 4822 | MASON CITY | 0 | AT-GRADE | SOUTH MONROE |
| 873-618-X | 13187 | IAT | 00000.20 | 5370 | 4822 | MASON CITY | 0 | AT-GRADE | S CAROLINA AVE. |
| 873-620-Y | 11464 | IAT | NONE | 5370 | 4822 | MASON CITY | 0 | AT-GRADE | FIFTEENTH ST. |
| 874-088-N | 08956 | IAT | 00003.20 | 5370 | 4822 | MASON CITY | 0 | AT-GRADE | SOUTH TAFT |
| 874-091-W | 13188 | IAT | 00000.40 | 5370 | 4822 | MASON CITY | 0 | AT-GRADE | S. MASSACHUSETTS |
| 874-095-Y | 09071 | IAT | 00002.70 | 5370 | 4822 | MASON CITY | 0 | AT-GRADE | 90E50S NW/C 17-96-20 |
| 874-097-M | 13189 | IAT | 00003.40 | 5370 | 4822 | MASON CITY | 0 | AT-GRADE | SOUTH HARDING |
| 874-103-N | 13190 | IAT | 00003.30 | 5370 | 4822 | MASON CITY | 0 | AT-GRADE | SOUTH WILSON |
| 874-104-V | 09071 | IAT | 00002.60 | 5370 | 4822 | MASON CITY | 0 | AT-GRADE | 91E50S NW/C 17-96-20 |
| 874-970-U | 09071 | IAT | 00002.50 | 5370 | 4822 | MASON CITY | 0 | AT-GRADE | 92E50S NW/C 17-96-20 |
| 874-974-W | 13498 | IAT | 00000.60 | 5370 | 4822 | MASON CITY | 0 | AT-GRADE | GEORGIA |
| 874-975-D | 08958 | IAT | 00007.40 | 1590 | 1372 | CLEAR LAKE | 1 | AT-GRADE | 49S NW/C 15-96-21 |
| 874-976-K | 08955 | IAT | 00004.10 | 5370 | 4822 | MASON CITY | 0 | AT-GRADE | S EISENHOWER |
| 379-985-V | 09521 | MILW | 00000.37 | 5370 | 4822 | MASON CITY | 0 | AT-GRADE | CAROLINA AVE |
| 379-986-C | 11465 | MILW | 00000.55 | 5370 | 4822 | MASON CITY | 0 | AT-GRADE | EIGHTH STREET SE |
| 379-987-J | 12799 | MILW | 00000.74 | 5370 | 4822 | MASON CITY | 0 | AT-GRADE | SIXTH STREET SE |
| 379-988-R | 09644 | MILW | 00000.89 | 5370 | 4822 | MASON CITY | 0 | AT-GRADE | US. 18 SC VIRGINIA & 4TH SE |
| 379-989-X | 03903 | MILW | 00001.19 | 5370 | 4822 | MASON CITY | 0 | AT-GRADE | EAST STATE STREET |
| 380-010-C | 13118 | MILW | 00001.36 | 5370 | 4822 | MASON CITY | 0 | AT-GRADE | NO KENTUCKY ST |
| 380-011-J | 13119 | MILW | 00001.58 | 5370 | 4822 | MASON CITY | 0 | AT-GRADE | BIRCH DRIVE |
| 380-012-R | 06308 | MILW | 00002.02 | 5370 | 4822 | MASON CITY | 0 | AT-GRADE | TWELFTH STREET NE |
| 380-014-E | 06309 | MILW | 00002.55 | 5370 | 4822 | MASON CITY | 1 | AT-GRADE | 65E NW/C 2-96-20 |
| 380-017-A | 06311 | MILW | 00003.66 | 5370 | 4822 | MASON CITY | 1 | AT-GRADE | 90E NW/C 35-97-20 |
| 380-018-G | 06312 | MILW | 00003.96 | 5370 | 4822 | MASON CITY | 1 | AT-GRADE | 60S NW/C 25-97-20 |
| 380-019-N | 06313 | MILW | 00005.26 | 6810 | 6142 | PLYMOUTH | 1 | AT-GRADE | 0 55E50S NW/C 24-97-20 |
| 380-021-P | 06314 | MILW | 00006.06 | 6810 | 6142 | PLYMOUTH | 1 | AT-GRADE | 80S NW/C 18-97-19 |
| 380-022-W | 06315 | MILW | 00007.02 | 6810 | 6142 | PLYMOUTH | 1 | AT-GRADE | 50E NW/C 18-97-19 |
| 380-023-D | 06316 | MILW | 00007.56 | 6810 | 6142 | PLYMOUTH | 1 | AT-GRADE | 70E50S NW/C 7-97-19 |
| 380-024-K | 06317 | MILW | 00008.05 | 6810 | 6142 | PLYMOUTH | 0 | AT-GRADE | FIRST ST |
| 380-025-S | 06318 | MILW | 00008.10 | 6810 | 6142 | PLYMOUTH | 0 | AT-GRADE | 0 BROAD STREET |
| 380-026-Y | 01217 | MILW | 00008.42 | 6810 | 6142 | PLYMOUTH | 0 | AT-GRADE | MAIN STREET |
| 380-027-F | 13120 | MILW | 00008.56 | 6810 | 6142 | PLYMOUTH | 0 | AT-GRADE | CARTER STREET |
| 380-028-M | 06319 | MILW | 00009.15 | 6810 | 6142 | PLYMOUTH | 1 | AT-GRADE | 50E NW/C 5-97-19 |
| 385-465-A | 06320 | MILW | 00108.64 | 5370 | 4822 | MASON CITY | 1 | AT-GRADE | 40S NW/C 13-96-19 |
| 385-466-G | 06321 | MILW | 00109.65 | 5370 | 4822 | MASON CITY | 1 | AT-GRADE | 55S NW/C 14-96-19 |
| 385-469-C | 06322 | MILW | 00111.68 | 5370 | 4822 | MASON CITY | 1 | AT-GRADE | 80S NW/C 16-96-19 |
| 385-471-D | 06323 | MILW | 00112.68 | 5370 | 4822 | MASON CITY | 1 | AT-GRADE | 0 80S NW/C 17-96-19 |
| 385-472-K | 06324 | MILW | 00113.74 | 5370 | 4822 | MASON CITY | 1 | AT-GRADE | 65S NW/C 18-96-19 |
| 385-474-Y | 00000 | MILW | 00114-73 | 5370 | 4822 | MASON CITY | 1 | AT-GRADE | 0000 |
| 385-479-H | 13114 | MILW | 00000.16 | 5370 | 4822 | MASON CITY | 0 | AT-GRADE | SEVENTH STREET SE |
| 385-480-C | 13115 | MILW | 00000.13 | 5370 | 4822 | MASON CITY | 0 | AT-GRADE | EIGHTH STREET SE |
| 385-482-R | 11464 | MILW | 00000.36 | 5370 | 4822 | MASON CITY | 0 | AT-GRADE | FIFTEENTH STREET |
| 385-483-X | 09521 | MILW | 00000.05 | 5370 | 4822 | MASON CITY | 0 | AT-GRADE | CAROLINA AVE |
| 385-484-E | 09585 | MILW | 00115.76 | 5370 | 4822 | MASON CITY | 0 | AT-GRADE | SOUTH KENTUCKY AV |

COUNTY 17 033 CERRO GORDO

DATE 11/10/81

| CROSSING FRA | NUMBER IOWA | RR CODE | MILEPOST | CITY NUMBERS AND NAME GEOG IOWA | NEAR CITY | PUBLIC CROSSING | HIGHWAY NUMBER | STREET OR ROAD NAME |
|--------------|-------------|---------|----------|---------------------------------|-----------|-----------------|----------------|----------------------|
| 385-485-L | 11470 | MILW | 00116.02 | 5370 4822 MASON CITY | 0 | AT-GRADE | | SCUTH VIRGINIA AV |
| 385-486-T | 11471 | MILW | 00116.15 | 5370 4822 MASON CITY | 0 | AT-GRADE | | CARCLINA PLACE |
| 385-487-A | 11473 | MILW | 00116.27 | 5370 4822 MASON CITY | 0 | AT-GRADE | | SC CAROLINA AVE |
| 385-488-G | 01096 | MILW | 00116.78 | 5370 4822 MASON CITY | 0 | RR-OVER | US 65 | FEDERAL AVE |
| 385-489-N | 11472 | MILW | 00116.91 | 5370 4822 MASON CITY | 0 | AT-GRADE | | PRESIDENT AVE |
| 385-490-H | 13116 | MILW | 00117.19 | 5370 4822 MASON CITY | 0 | RR-OVER | | MONROE STREET |
| 385-491-P | 13117 | MILW | 00117.40 | 5370 4822 MASON CITY | 0 | AT-GRADE | | VAN BUREN AVE |
| 385-493-D | 06325 | MILW | 00118.79 | 5370 4822 MASON CITY | 0 | AT-GRADE | | TAFT AVE |
| 385-495-S | 06326 | MILW | 00119.80 | 5370 4822 MASON CITY | 0 | AT-GRADE | | EISENHOWER AVE. |
| 385-497-F | 06327 | MILW | 00120.81 | 5370 4822 MASON CITY | 1 | AT-GRADE | 0 | 20S NW/C 13-96-21 |
| 385-501-T | 06328 | MILW | 00122.81 | 1590 1372 CLEAR LAKE | 1 | AT-GRADE | | 08S NW/C 15-96-21 |
| 385-502-A | 06329 | MILW | 00123.49 | 1590 1372 CLEAR LAKE | 1 | AT-GRADE | | 40E NW/C 16-96-21 |
| 385-503-G | 06330 | MILW | 00123.81 | 1590 1372 CLEAR LAKE | 1 | AT-GRADE | | 98S NW/C 9-96-21 |
| 385-505-V | 05061 | MILW | 00124.67 | 1590 1372 CLEAR LAKE | 0 | RR-UNDER | I-35 | I-35 |
| 385-507-J | 10274 | MILW | 00125.08 | 1590 1372 CLEAR LAKE | 0 | AT-GRADE | | TWENTIETH ST NO |
| 385-508-R | 01031 | MILW | 00125.12 | 1590 1372 CLEAR LAKE | 0 | AT-GRADE | | SEVENTH AVE NO |
| 385-509-X | 10275 | MILW | 00125.44 | 1590 1372 CLEAR LAKE | 0 | AT-GRADE | | NO FOURTEENTH ST |
| 385-510-S | 10273 | MILW | 00125.49 | 1590 1372 CLEAR LAKE | 0 | AT-GRADE | | THIRTEENTH ST NO |
| 385-511-Y | 10272 | MILW | 00125.56 | 1590 1372 CLEAR LAKE | 0 | AT-GRADE | | TWELFTH STREET NO |
| 385-512-F | 10271 | MILW | 00125.68 | 1590 1372 CLEAR LAKE | 0 | AT-GRADE | | TENTH STREET NO |
| 385-513-M | 10270 | MILW | 00125.82 | 1590 1372 CLEAR LAKE | 0 | AT-GRADE | IA. 107 | EIGHTH STREET NO |
| 385-514-U | 10269 | MILW | 00125.91 | 1590 1372 CLEAR LAKE | 0 | AT-GRADE | | SIXTH STREET NO |
| 385-515-B | 10267 | MILW | 00126.19 | 1590 1372 CLEAR LAKE | 0 | AT-GRADE | | FIFTH STREET NO |
| 385-516-H | 10266 | MILW | 00126.36 | 1590 1372 CLEAR LAKE | 0 | AT-GRADE | | SECOND PLACE NO |
| 385-517-P | 06331 | MILW | 00127.33 | 1590 1372 CLEAR LAKE | 0 | AT-GRADE | | SEVENTEENTH |
| 385-518-W | 06332 | MILW | 00128.01 | 1590 1372 CLEAR LAKE | 1 | AT-GRADE | | SHREWOOD WAY |
| 385-520-X | 06333 | MILW | 00128.87 | 8625 7967 VENTURA | 0 | AT-GRADE | 0 | MC INTOSH RD |
| 385-521-E | 06334 | MILW | 00129.91 | 8625 7967 VENTURA | 0 | AT-GRADE | 0 | MAIN ST |
| 385-523-T | 06335 | MILW | 00130.92 | 8625 7967 VENTURA | 1 | AT-GRADE | | 78S NW/C 18-96-22 |
| 606-089-J | 02513 | RI | 00211.50 | 6140 5527 NCRA SPRINGS | 1 | RR-UNDER | US. 18 | 50E50S NW/C 12-96-19 |
| 606-091-K | 06946 | RI | 00212.72 | 6140 5527 NCRA SPRINGS | 1 | AT-GRADE | | 75S NW/C 1-96-19 |
| 606-092-S | 06947 | RI | 00212.90 | 6140 5527 NCRA SPRINGS | 1 | AT-GRADE | | 90E50S NW/C 2-96-19 |
| 606-094-F | 06948 | RI | 00214.37 | 7260 6537 ROCK FALLS | 1 | AT-GRADE | | 10E NW/C 35-97-19 |
| 606-095-M | 06949 | RI | 00215.32 | 7260 6537 ROCK FALLS | 1 | AT-GRADE | | 50E50S NW/C 27-97-19 |
| 606-096-U | 06950 | RI | 00216.27 | 7260 6537 ROCK FALLS | 1 | AT-GRADE | | 20S NW/C 22-97-19 |
| 606-097-B | 00077 | RI | 00216.60 | 7260 6537 ROCK FALLS | 1 | RR-OVER | | 80E50S NW/C 21-97-19 |
| 606-100-G | 06951 | RI | 00218.83 | 6810 6142 PLYMOUTH | 1 | AT-GRADE | | 10S NW/C 17-97-19 |
| 606-101-N | 06952 | RI | 00219.13 | 6810 6142 PLYMOUTH | 1 | AT-GRADE | | 90E NW/C 18-97-19 |
| 606-102-V | 06953 | RI | 00220.27 | 6810 6142 PLYMOUTH | 1 | AT-GRADE | | 10S NW/C 7-97-19 |
| 606-103-C | 01216 | RI | 00220.43 | 6810 6142 PLYMOUTH | 1 | AT-GRADE | | 92E NW/C 12-97-20 |
| 606-106-X | 06954 | RI | 00221.57 | 6810 6142 PLYMOUTH | 1 | AT-GRADE | | 10S NW/C 1-97-20 |
| 606-107-E | 06955 | RI | 00221.83 | 6810 6142 PLYMOUTH | 1 | AT-GRADE | | 90E NW/C 2-97-20 |
| 876-181-C | 06932 | RI | 00174.77 | 7720 6940 SHEFFIELD | 1 | AT-GRADE | | 50E50S NW/C32-94-20 |
| 876-182-J | 06933 | RI | 00177.29 | 5370 4822 MASON CITY | 1 | AT-GRADE | | 50E NW/C 29-94-20 |
| 876-184-X | 06934 | RI | 00178.27 | 5370 4822 MASON CITY | 1 | AT-GRADE | | 50E NW/C 20-94-20 |
| 876-187-T | 06935 | RI | 00179.29 | 5370 4822 MASON CITY | 1 | AT-GRADE | | 50E NW/C 17-94-20 |
| 876-189-G | 06936 | RI | 00180.29 | 5370 4822 MASON CITY | 1 | AT-GRADE | | 50E NW/C 8-94-20 |
| 876-190-B | 06937 | RI | 00181.27 | 5370 4822 MASON CITY | 1 | AT-GRADE | | 50E NW/C 5-94-20 |
| 876-191-H | 06938 | RI | 00182.27 | 5370 4822 MASON CITY | 1 | AT-GRADE | | 50E NW/C 32-95-20 |
| 876-192-P | 06939 | RI | 00183.27 | 5370 4822 MASON CITY | 1 | AT-GRADE | | 50E NW/C 29-95-20 |
| 876-193-W | 06940 | RI | 00184.27 | 5370 4822 MASON CITY | 1 | AT-GRADE | | 50E NW/C 20-95-20 |
| 876-194-D | 06941 | RI | 00185.24 | 5370 4822 MASON CITY | 1 | AT-GRADE | | 50E NW/C 17-95-20 |

| CROSSING NUMBER | | RR | MILEPOST | CITY NUMBERS AND NAME | | NEAR PUBLIC | HIGHWAY | STREET OR ROAD NAME | |
|-----------------|-------|------|----------|-----------------------|------|---------------|---------|---------------------|-------------------|
| FRA | ICWA | CODE | | GEOG | ICWA | CITY CROSSING | NUMBER | | |
| 876-195-K | 06942 | RI | 00186.27 | 5370 | 4822 | MASON CITY | 1 | AT-GRADE | 50E NW/C 8-95-20 |
| 876-196-S | 06943 | RI | 00187.36 | 5370 | 4822 | MASON CITY | 1 | AT-GRADE | 50E NW/C 5-95-20 |
| 876-198-F | 06944 | RI | 00188.36 | 5370 | 4822 | MASON CITY | 1 | AT-GRADE | 50E NW/C 32-96-20 |
| 876-200-E | 06945 | RI | 00189.39 | 5370 | 4822 | MASON CITY | 1 | AT-GRADE | 50E NW/C 29-96-20 |
| 876-201-L | 13496 | RI | 00190.89 | 5370 | 4822 | MASON CITY | 0 | AT-GRADE | PIERCE |
| 876-202-T | 00017 | RI | NONE | 5370 | 4822 | MASON CITY | 0 | AT-GRADE | SOUTH MADISON AVE |
| 876-204-G | 13495 | RI | NCNE | 5370 | 4822 | MASON CITY | 0 | AT-GRADE | MONROE |
| 876-207-C | 05841 | RI | NONE | 5370 | 4822 | MASON CITY | 0 | AT-GRADE | FIRST ST S.W. |
| 876-208-J | 09520 | RI | NONE | 5370 | 4822 | MASON CITY | 0 | AT-GRADE | FIRST ST N.W. |
| 876-209-R | 11460 | RI | NCNE | 5370 | 4822 | MASON CITY | 0 | AT-GRADE | SECOND ST NW |

COUNTY 18 035 CHEROKEE

DATE 11/10/81

| CROSSING NUMBER FRA | IOWA | RR CODE | MILEPOST | CITY NUMBERS AND NAME GECG ICWA | | NEAR PUBLIC CITY CROSSING | HIGHWAY NUMBER | STREET OR ROAD NAME | | |
|------------------------|-------|------------|----------|------------------------------------|------|------------------------------|-------------------|---------------------|---------|----------------------|
| 307-536-H | 00615 | ICG | 00439.93 | 0490 | 0310 | AURELIA | 1 | AT-GRADE | 0 | 95S NW/C 12-91-39 |
| 307-537-P | 07040 | ICG | 00440.90 | 0490 | 0310 | AURELIA | 1 | AT-GRADE | | 93S NW/C 11-91-39 |
| 307-538-W | 07039 | ICG | 00441.47 | 0490 | 0310 | AURELIA | 0 | AT-GRADE | | MYRTLE ST. |
| 307-539-D | 07041 | ICG | 00441.50 | 0490 | 0310 | AURELIA | 0 | AT-GRADE | | MAIN |
| 307-540-X | 07041 | ICG | 00441.47 | 0490 | 0310 | AURELIA | 0 | AT-GRADE | | MAIN ST |
| 307-541-E | 07042 | ICG | 00441.50 | 0490 | 0310 | AURELIA | 0 | AT-GRADE | | W 3RD ST |
| 307-542-L | 07043 | ICG | 00441.71 | 0490 | 0310 | AURELIA | 1 | AT-GRADE | 0 | 25S NW/C 10-91-39 |
| 307-543-T | 07044 | ICG | 00442.15 | 0490 | 0310 | AURELIA | 1 | AT-GRADE | | 50E NW/C 9-91-39 |
| 307-545-G | 07045 | ICG | 00442.59 | 0490 | 0310 | AURELIA | 1 | AT-GRADE | | 80S NW/C 4-91-39 |
| 307-546-N | 00312 | ICG | 00443.25 | 0490 | 0310 | AURELIA | 1 | AT-GRADE | | 05S NW/C 5-91-39 |
| 307-549-J | 07047 | ICG | 00444.43 | 0490 | 0310 | AURELIA | 1 | AT-GRADE | | 20S NW/C 6-91-39 |
| 307-552-S | 07048 | ICG | 00445.51 | 1470 | 1272 | CHEROKEE | 1 | AT-GRADE | | 95S NW/C 1-91-40 |
| 307-556-U | 00501 | ICG | 00446.78 | 1470 | 1272 | CHEROKEE | 1 | RR-UNDER | US.#59 | 50E35S NW/C 10-91-40 |
| 307-557-B | 03690 | ICG | 00449.21 | 1470 | 1272 | CHEROKEE | 1 | AT-GRADE | | 75S25E NW/C 3-91-40 |
| 307-559-P | 13698 | ICG | 00449.26 | 1470 | 1272 | CHEROKEE | 1 | AT-GRADE | | 30E50S NW/C 3-91-40 |
| 307-567-G | 10226 | ICG | 00449.70 | 1470 | 1272 | CHEROKEE | 0 | AT-GRADE | | LAKE ST. |
| 307-573-K | 10214 | ICG | 00450.79 | 1470 | 1272 | CHEROKEE | 0 | AT-GRADE | | ELM ST. |
| 307-574-S | 07523 | ICG | 00450.93 | 1470 | 1272 | CHEROKEE | 0 | AT-GRADE | | MAIN ST. |
| 307-575-Y | 10215 | ICG | 00450.99 | 1470 | 1272 | CHEROKEE | 0 | AT-GRADE | | WILLOW ST. |
| 307-576-F | 10216 | ICG | 00451.08 | 1470 | 1272 | CHEROKEE | 0 | AT-GRADE | | CEDAR ST. |
| 307-577-M | 10217 | ICG | 00451.15 | 1470 | 1272 | CHEROKEE | 0 | AT-GRADE | | CHERRY ST. |
| 307-578-U | 13401 | ICG | 00451.32 | 1470 | 1272 | CHEROKEE | 0 | AT-GRADE | | BLUFF ST. |
| 307-579-B | 07049 | ICG | 00453.22 | 1470 | 1272 | CHEROKEE | 1 | AT-GRADE | | 60E NW/C 21-92-40 |
| 307-580-V | 07050 | ICG | 00454.11 | 5520 | 4962 | MERIDEN | 1 | AT-GRADE | | 15S NW/C 16-92-40 |
| 307-582-J | 07051 | ICG | 00455.39 | 5520 | 4962 | MERIDEN | 1 | AT-GRADE | | 10S NW/C 17-92-40 |
| 307-584-X | 07052 | ICG | 00456.33 | 5520 | 4962 | MERIDEN | 1 | AT-GRADE | | 98S NW/C 7-92-40 |
| 307-585-E | 07524 | ICG | 00456.95 | 5520 | 4962 | MERIDEN | 1 | AT-GRADE | | 45E85S NW/C 12-92-41 |
| 307-586-L | 07524 | ICG | 00456.95 | 5520 | 4962 | MERIDEN | 1 | AT-GRADE | | 45E85S NW/C 12-92-41 |
| 307-587-T | 07054 | ICG | 00457.32 | 5520 | 4962 | MERIDEN | 1 | AT-GRADE | 0 | 70S NW/C 12-92-41 |
| 307-588-A | 00928 | ICG | 00458.28 | 5520 | 4962 | MERIDEN | 1 | RR-UNDER | IA. 3 | 01E55S NW/C 11-92-41 |
| 307-589-G | 09192 | ICG | 00458.35 | 5520 | 4962 | MERIDEN | 1 | AT-GRADE | 0 | 50S NW/C 11-92-41 |
| 307-590-B | 07055 | ICG | 00459.39 | 1600 | 1387 | CLEGHORN | 1 | AT-GRADE | 0 | 20S NW/C 10-92-41 |
| 307-592-P | 07056 | ICG | 00460.39 | 1600 | 1387 | CLEGHORN | 1 | AT-GRADE | 0 | 08S NW/C 9-92-41 |
| 307-593-W | 07057 | ICG | 00461.06 | 1600 | 1387 | CLEGHORN | 0 | AT-GRADE | 0 | LEWIS AVE. |
| 307-594-D | 07058 | ICG | 00461.50 | 1600 | 1387 | CLEGHORN | 1 | AT-GRADE | 0 | 65S NW/C 5-92-41 |
| 307-596-S | 07059 | ICG | 00462.53 | 1600 | 1387 | CLEGHORN | 1 | AT-GRADE | | 30S NW/C 6-92-41 |
| 307-597-Y | 07060 | ICG | 00463.54 | 1600 | 1387 | CLEGHORN | 1 | AT-GRADE | | 10S NW/C 1-92-42 |
| 307-598-F | 07061 | ICG | 00464.56 | 5270 | 4762 | MARCUS | 1 | AT-GRADE | | 97S NW/C 35-93-42 |
| 307-599-M | 01218 | ICG | 00465.61 | 5270 | 4762 | MARCUS | 1 | AT-GRADE | IA. 143 | 76S NW/C 34-93-42 |
| 307-601-L | 11417 | ICG | 00466.01 | 5270 | 4762 | MARCUS | 0 | AT-GRADE | | MAIN ST. |
| 307-602-T | 13701 | ICG | 00466.10 | 5270 | 4762 | MARCUS | 0 | AT-GRADE | ALLEY | BTWN MAPLE&WALNUT |
| 307-603-A | 07062 | ICG | 00466.01 | 5270 | 4762 | MARCUS | 1 | AT-GRADE | | 65S NW/C 33-93-42 |
| 307-604-G | 07063 | ICG | 00466.10 | 5270 | 4762 | MARCUS | 1 | AT-GRADE | | 70S NW/C 32-93-42 |
| 307-605-N | 07064 | ICG | 00466.60 | 5270 | 4762 | MARCUS | 1 | AT-GRADE | | 75S NW/C 31-93-42 |
| 308-466-Y | 00506 | ICG | 00467.61 | 1470 | 1272 | CHEROKEE | 1 | AT-GRADE | | 30E NW/C 28-91-40 |
| 308-467-F | 07075 | ICG | 00468.65 | 1470 | 1272 | CHEROKEE | 1 | AT-GRADE | | 25S NW/C 28-91-40 |
| 308-469-U | 07076 | ICG | 00003.61 | 6980 | 6287 | QUIMBY | 1 | AT-GRADE | | 40E NW/C 32-91-40 |
| 308-470-N | 07077 | ICG | 00003.88 | 6980 | 6287 | QUIMBY | 1 | AT-GRADE | | 20E35S NW/C 32-91-40 |
| 308-475-X | 07078 | ICG | 00004.80 | 6980 | 6287 | QUIMBY | 1 | AT-GRADE | | 65E NW/C 12-90-41 |
| 308-477-L | 07038 | ICG | 00005.32 | 6980 | 6287 | QUIMBY | 0 | AT-GRADE | | RAILWAY AVE |
| 308-479-A | 01219 | ICG | 00007.57 | 6980 | 6287 | QUIMBY | 0 | AT-GRADE | | MAIN ST. |
| 308-480-U | 00240 | ICG | 00007.80 | 6980 | 6287 | QUIMBY | 1 | AT-GRADE | | 75E60S NW/C 11-90-41 |

COUNTY 18 035 CHEROKEE

DATE 11/10/81

| CROSSING FRA | NUMBER IOWA | RR CODE | MILEPCST | CITY NUMBERS AND NAME GEOG IOWA | | NEAR CITY | PUBLIC CROSSING | HIGHWAY NUMBER | STREET OR ROAD NAME |
|-----------------|----------------|------------|----------|------------------------------------|------|--------------|--------------------|-------------------|-------------------------------|
| 308-482-H | 09659 | ICG | 00007.93 | 6980 | 6287 | QUIMBY | 1 | AT-GRADE | 01E NW/C 14-90-41 |
| 308-483-P | 07080 | ICG | 00008.17 | 6980 | 6287 | QUIMBY | 1 | AT-GRADE | 40E75S NW/C 15-90-41 |
| 308-490-A | 07082 | ICG | 00012.80 | 8780 | 8150 | WASHTA | 1 | AT-GRADE | 50E30S NW/C 29-90-41 |
| 308-493-V | 07083 | ICG | 00013.61 | 8780 | 8150 | WASHTA | 0 | AT-GRADE | MAIN ST. |
| 308-494-C | 12364 | ICG | 00013.80 | 8780 | 8150 | WASHTA | 0 | AT-GRADE | SANFORD ST. |
| 308-528-U | 00981 | ICG | 00000.13 | 1470 | 1272 | CHEROKEE | 0 | AT-GRADE | US. #59 SECOND STREET |
| 308-529-B | 10218 | ICG | 00000.23 | 1470 | 1272 | CHEROKEE | 0 | AT-GRADE | BLUFF STREET |
| 308-531-C | 10219 | ICG | 00000.41 | 1470 | 1272 | CHEROKEE | 0 | AT-GRADE | SPRUCE STREET |
| 308-532-J | 10220 | ICG | 00000.49 | 1470 | 1272 | CHEROKEE | 0 | AT-GRADE | HAYWARD STREET |
| 308-533-R | 10221 | ICG | 00000.61 | 1470 | 1272 | CHEROKEE | 0 | AT-GRADE | ROOSEVELT STREET |
| 308-534-X | 13012 | ICG | 00000.71 | 1470 | 1272 | CHEROKEE | 0 | AT-GRADE | GILLEASE STREET |
| 308-535-E | 07074 | ICG | 00001.04 | 1470 | 1272 | CHEROKEE | 0 | AT-GRADE | E BOW DR |
| 308-536-L | 02388 | ICG | 00001.11 | 1470 | 1272 | CHEROKEE | 1 | AT-GRADE | IA. 3 25E96S NW/C 23-92-40 |
| 308-537-T | 07073 | ICG | 00001.61 | 1470 | 1272 | CHEROKEE | 1 | AT-GRADE | 50E50S NW/C 23-92-40 |
| 308-538-A | 00616 | ICG | 00002.04 | 1470 | 1272 | CHEROKEE | 1 | RR-OVER | 65E NW/C 23-92-40 |
| 308-539-G | 00617 | ICG | 00002.85 | 1470 | 1272 | CHEROKEE | 1 | AT-GRADE | 50E35S NW/C 14-92-40 |
| 308-541-H | 07072 | ICG | 00003.13 | 1470 | 1272 | CHEROKEE | 1 | AT-GRADE | 44E NW/C 14-92-40 |
| 308-544-D | 07071 | ICG | 00004.15 | 4540 | 4222 | LARRABEE | 1 | AT-GRADE | 85E NW/C 11-92-40 |
| 308-548-F | 07070 | ICG | 00006.19 | 4540 | 4222 | LARRABEE | 1 | AT-GRADE | 35E NW/C 35-93-40 |
| 308-552-V | 07069 | ICG | 00007.24 | 4540 | 4222 | LARRABEE | 1 | AT-GRADE | 04E NW/C 26-93-40 |
| 308-553-C | 07068 | ICG | 00007.39 | 4540 | 4222 | LARRABEE | 1 | AT-GRADE | 94S NW/C 23-93-40 |
| 308-554-J | 11268 | ICG | 00007.88 | 4540 | 4222 | LARRABEE | 0 | AT-GRADE | PINE STREET |
| 308-556-X | 11267 | ICG | 00007.96 | 4540 | 4222 | LARRABEE | 0 | AT-GRADE | CEDAR STREET |
| 308-557-E | 11266 | ICG | 00008.04 | 4540 | 4222 | LARRABEE | 0 | AT-GRADE | DEPOT STREET |
| 308-558-L | 01250 | ICG | 00008.30 | 4540 | 4222 | LARRABEE | 1 | AT-GRADE | 97E NW/C 22-93-40 |
| 308-561-U | 07067 | ICG | 00009.31 | 4540 | 4222 | LARRABEE | 1 | AT-GRADE | 08E NW/C 14-93-40 |
| 308-564-P | 07066 | ICG | 00010.32 | 4540 | 4222 | LARRABEE | 1 | AT-GRADE | 05E NW/C 11-93-40 |
| 308-565-W | 07065 | ICG | 00011.39 | 1180 | 1037 | CALUMET | 1 | AT-GRADE | 25E NW/C 2-93-40 |

COUNTY 19 037 CHICKASAW

DATE 11/10/81

| CROSSING FRA | NUMBER IOWA | RR CODE | MILEPOST | CITY NUMBERS AND NAME GEGG IOWA | NEAR PUBLIC CITY CROSSING | HIGHWAY NUMBER | STREET OR ROAD NAME |
|-----------------|----------------|------------|----------|------------------------------------|------------------------------|-------------------|-------------------------|
| 196-636-C | 11646 | CNW | 00384.45 | 6020 5427 NEW HAMPTON | 0 | AT-GRADE | COURT ST |
| 200-830-F | 02199 | CNW | 00391.25 | 0190 0127 ALTA VISTA | 1 | AT-GRADE | 0 80S NW/C 10-96-13 |
| 200-832-U | 02200 | CNW | 00392.15 | 0190 0127 ALTA VISTA | 1 | AT-GRADE | 0 55E NW/C 9-96-13 |
| 200-834-H | 02201 | CNW | 00393.20 | 0190 0127 ALTA VISTA | 1 | AT-GRADE | 0 10E NW/C 4-96-13 |
| 200-836-W | 02203 | CNW | 00394.28 | 0190 0127 ALTA VISTA | 1 | RR-UNDER | 0 50E NW/C 32-97-13 |
| 200-838-K | 01220 | CNW | 00395.40 | 0190 0127 ALTA VISTA | 0 | AT-GRADE | IA. 289 WATER ST |
| 200-839-S | 02204 | CNW | 00395.45 | 0190 0127 ALTA VISTA | 0 | AT-GRADE | 0 WASHINGTON |
| 200-840-L | 09773 | CNW | 00395.50 | 0190 0127 ALTA VISTA | 0 | AT-GRADE | 0 MAIN ST |
| 200-842-A | 02205 | CNW | 00396.55 | 0190 0127 ALTA VISTA | 1 | AT-GRADE | 0 60E NW/C 19-97-13 |
| 200-975-S | 02198 | CNW | 00391.00 | 0190 0127 ALTA VISTA | 1 | AT-GRADE | 0 15E NW/C 15-96-13 |
| 200-978-M | 02197 | CNW | 00389.25 | 6020 5427 NEW HAMPTON | 1 | AT-GRADE | 0 98E47S NW/C 22-96-13 |
| 200-979-U | 02196 | CNW | 00389.00 | 6020 5427 NEW HAMPTON | 1 | AT-GRADE | 0 50S NW/C 23-96-13 |
| 200-980-N | 02195 | CNW | 00388.54 | 6020 5427 NEW HAMPTON | 1 | AT-GRADE | 0 30E NW/C 26-96-13 |
| 200-982-C | 02193 | CNW | 00387.25 | 6020 5427 NEW HAMPTON | 1 | AT-GRADE | 0 10S NW/C 36-96-13 |
| 200-983-J | 02194 | CNW | 00387.50 | 6020 5427 NEW HAMPTON | 1 | AT-GRADE | 0 90E NW/C 35-96-13 |
| 200-985-X | 02192 | CNW | 00385.15 | 6020 5427 NEW HAMPTON | 1 | AT-GRADE | US #63 80S NW/C 6-95-12 |
| 200-986-E | 11641 | CNW | 00384.98 | 6020 5427 NEW HAMPTON | 0 | AT-GRADE | 0 E MILWAUKEE |
| 200-987-L | 11643 | CNW | 00384.95 | 6020 5427 NEW HAMPTON | 0 | AT-GRADE | 0 GARDNER ST |
| 200-988-T | 11644 | CNW | 00384.80 | 6020 5427 NEW HAMPTON | 0 | AT-GRADE | 0 N LOCUST AVE |
| 200-989-A | 11645 | CNW | 00384.50 | 6020 5427 NEW HAMPTON | 0 | AT-GRADE | 0 E WASHINGTON |
| 200-990-U | 11647 | CNW | 00384.40 | 6020 5427 NEW HAMPTON | 0 | AT-GRADE | TOWN PROSPECT |
| 200-991-B | 01252 | CNW | 00384.35 | 6020 5427 NEW HAMPTON | 0 | AT-GRADE | IA. 24 E MAIN |
| 200-992-H | 11648 | CNW | 00384.30 | 6020 5427 NEW HAMPTON | 0 | AT-GRADE | 0 E. HAMILTON |
| 200-993-P | 02215 | CNW | 00383.57 | 6020 5427 NEW HAMPTON | 1 | RR-UNDER | 0 75E25S NW/C 18-95-12 |
| 200-994-W | 02216 | CNW | 00382.62 | 6020 5427 NEW HAMPTON | 1 | AT-GRADE | 0 41E NW/C 20-95-12 |
| 200-997-S | 02217 | CNW | 00381.60 | 6020 5427 NEW HAMPTON | 1 | AT-GRADE | 0 82S NW/C 21-95-12 |
| 200-998-Y | 02218 | CNW | 00381.30 | 6020 5427 NEW HAMPTON | 1 | AT-GRADE | 0 20E NW/C 28-95-12 |
| 201-002-U | 02219 | CNW | 00379.97 | 3070 2750 FREDERICKSBURG | 1 | AT-GRADE | 0 NW/C 34-95-12 |
| 201-003-B | 02220 | CNW | 00378.67 | 3070 2750 FREDERICKSBURG | 1 | AT-GRADE | 0 90E NW/C 3-94-12 |
| 201-004-H | 02221 | CNW | 00378.45 | 3070 2750 FREDERICKSBURG | 1 | AT-GRADE | 0 10S NW/C 2-94-12 |
| 201-005-P | 02222 | CNW | 00377.20 | 3070 2750 FREDERICKSBURG | 1 | AT-GRADE | 0 80S NW/C 1-94-12 |
| 201-006-W | 02223 | CNW | 00376.90 | 3070 2750 FREDERICKSBURG | 1 | AT-GRADE | 0 15E NW/C 12-94-12 |
| 201-007-D | 00439 | CNW | 00375.80 | 3070 2750 FREDERICKSBURG | 0 | AT-GRADE | US #18 MAIN ST |
| 201-008-K | 10932 | CNW | 00375.60 | 3070 2750 FREDERICKSBURG | 0 | AT-GRADE | 0 HIGH ST |
| 201-009-S | 02224 | CNW | 00374.80 | 3070 2750 FREDERICKSBURG | 1 | AT-GRADE | 0 85E NW/C 24-94-12 |
| 201-010-L | 02225 | CNW | 00374.45 | 3070 2750 FREDERICKSBURG | 1 | AT-GRADE | 0 35E NW/C 19-94-11 |
| 201-012-A | 02226 | CNW | 00373.50 | 3070 2750 FREDERICKSBURG | 1 | AT-GRADE | 0 50E NW/C 30-94-11 |
| 201-014-N | 02227 | CNW | 00372.90 | 3070 2750 FREDERICKSBURG | 1 | AT-GRADE | 0 50S NW/C 29-94-11 |
| 201-017-J | 02229 | CNW | 00371.25 | 3070 2750 FREDERICKSBURG | 1 | AT-GRADE | 0 85S NW/C 33-94-11 |
| 201-020-S | 02228 | CNW | 00372.30 | 3070 2750 FREDERICKSBURG | 1 | AT-GRADE | 0 40E NW/C 32-94-11 |
| 308-862-P | 02172 | ICG | 00027.10 | 5950 5375 NASHUA | 1 | AT-GRADE | 0 60E75S NW/C 31-94-14 |
| 308-867-Y | 11631 | ICG | 00029.84 | 5950 5375 NASHUA | 0 | AT-GRADE | 0 ASPINWALL ST. |
| 308-868-F | 11630 | ICG | 00030.00 | 5950 5375 NASHUA | 0 | AT-GRADE | 0 BAILEY ST. |
| 308-869-M | 11629 | ICG | 00030.11 | 5950 5375 NASHUA | 0 | AT-GRADE | 0 LEXINGTON AVE. |
| 308-870-G | 11628 | ICG | 00030.18 | 5950 5375 NASHUA | 0 | AT-GRADE | 0 MADISON ST. |
| 308-871-N | 13033 | ICG | 00030.23 | 5950 5375 NASHUA | 0 | AT-GRADE | 0 WOODBRIDGE |
| 308-872-V | 11627 | ICG | 00030.31 | 5950 5375 NASHUA | 0 | AT-GRADE | 0 CEDAR ST. |
| 308-873-C | 02173 | ICG | 00030.59 | 5950 5375 NASHUA | 0 | AT-GRADE | IA. 346 GREENWOOD AVE. |
| 308-874-J | 02174 | ICG | 00030.90 | 5950 5375 NASHUA | 0 | AT-GRADE | 0 MILL ST. |
| 308-876-X | 02175 | ICG | 00031.67 | 5950 5375 NASHUA | 1 | AT-GRADE | CC-T76 60S NW/C 8-94-14 |
| 308-877-E | 02176 | ICG | 00032.30 | 5950 5375 NASHUA | 1 | AT-GRADE | 0 80E NW/C 7-94-14 |
| 308-879-T | 02177 | ICG | 00033.39 | 5950 5375 NASHUA | 1 | AT-GRADE | 0 35E NW/C 6-94-14 |

COUNTY 19 037 CHICKASAW

DATE 11/10/81

| CROSSING NUMBER FRA | RR IOWA | RR CODE | MILEPOST | CITY NUMBERS AND NAME | | NEAR PUBLIC CITY CROSSING | HIGHWAY NUMBER | STREET OR ROAD NAME | |
|------------------------|------------|------------|----------|-----------------------|------|------------------------------|-------------------|---------------------|------------------------------|
| | | | | GEOG | IOWA | | | | |
| 308-890-T | 02178 | ICG | 00033.86 | 5950 | 5375 | NASHUA | 1 | AT-GRADE | 75S NW/C 31-95-14 |
| 385-265-R | 02214 | MILW | 00057.67 | 4580 | 4245 | LAWLER | 1 | AT-GRADE | 65S NW/C 36-96-11 |
| 385-267-E | 02398 | MILW | 00058.82 | 4580 | 4245 | LAWLER | 1 | AT-GRADE | 20S NW/C 2-95-11 |
| 385-269-T | 02212 | MILW | 00059.92 | 4580 | 4245 | LAWLER | 1 | AT-GRADE | 60S NW/C 3-95-11 |
| 385-270-M | 02211 | MILW | 00060.40 | 4580 | 4245 | LAWLER | 0 | AT-GRADE | DEPOT STREET |
| 385-271-U | 11275 | MILW | 00060.48 | 4580 | 4245 | LAWLER | 0 | AT-GRADE | BENTZ STREET |
| 385-272-B | 11276 | MILW | 00060.54 | 4580 | 4245 | LAWLER | 0 | AT-GRADE | BRUSH STREET |
| 385-273-H | 11277 | MILW | 00060.60 | 4580 | 4245 | LAWLER | 0 | AT-GRADE | LINCOLN STREET |
| 385-274-P | 11278 | MILW | 00060.67 | 4580 | 4245 | LAWLER | 0 | AT-GRADE | CENTER STREET |
| 385-279-Y | 02210 | MILW | 00062.54 | 4580 | 4245 | LAWLER | 1 | AT-GRADE | 50E35S NW/C 6-95-11 |
| 385-281-A | 02209 | MILW | 00064.22 | 4580 | 4245 | LAWLER | 1 | AT-GRADE | 10S NW/C 12-95-12 |
| 385-285-C | 02208 | MILW | 00065.77 | 6020 | 5427 | NEW HAMPTON | 1 | AT-GRADE | 50E50S NW/C 10-95-12 |
| 385-286-J | 02207 | MILW | 00066.53 | 6020 | 5427 | NEW HAMPTON | 1 | AT-GRADE | 75E53S NW/C 9-95-12 |
| 385-287-R | 02202 | MILW | 00066.80 | 6020 | 5427 | NEW HAMPTON | 1 | AT-GRADE | 46E51S NW/C 9-95-12 |
| 385-288-X | 02206 | MILW | 00067.29 | 6020 | 5427 | NEW HAMPTON | 1 | AT-GRADE | 47S NW/C 9-95-12 |
| 385-290-Y | 00619 | MILW | 00068.89 | 6020 | 5427 | NEW HAMPTON | 1 | AT-GRADE | 45E99S NW/C 6-95-12 |
| 385-291-F | 09397 | MILW | 00069.20 | 6020 | 5427 | NEW HAMPTON | 0 | RR-OVER | N. LOCUST EXT. |
| 385-292-M | 01251 | MILW | 00069.20 | 6020 | 5427 | NEW HAMPTON | 0 | AT-GRADE | US 63 LINN AVE |
| 385-293-U | 11642 | MILW | 00069.37 | 6020 | 5427 | NEW HAMPTON | 0 | AT-GRADE | MAPLE AVE |
| 385-294-B | 02191 | MILW | 00069.52 | 6020 | 5427 | NEW HAMPTON | 1 | AT-GRADE | 25E50S NW/C 12-95-13 |
| 385-295-H | 02190 | MILW | 00070.27 | 6020 | 5427 | NEW HAMPTON | 1 | AT-GRADE | 65S NW/C 12-95-13 |
| 385-296-P | 02189 | MILW | 00070.53 | 6020 | 5427 | NEW HAMPTON | 1 | AT-GRADE | 0 |
| 385-297-W | 02188 | MILW | 00071.31 | 6020 | 5427 | NEW HAMPTON | 1 | AT-GRADE | 30E NW/C 14-95-13 |
| 385-298-D | 02187 | MILW | 00071.68 | 6020 | 5427 | NEW HAMPTON | 1 | AT-GRADE | 20S NW/C 14-95-13 |
| 385-299-K | 02186 | MILW | 00072.59 | 4040 | 3710 | IONIA | 1 | AT-GRADE | 25E70S NW/C 15-95-13 |
| 385-300-C | 02185 | MILW | 00074.00 | 4040 | 3710 | IONIA | 1 | AT-GRADE | 30S NW/C 21-95-13 |
| 385-301-J | 02184 | MILW | 00076.75 | 4040 | 3710 | IONIA | 0 | AT-GRADE | 0 |
| 385-302-R | 01221 | MILW | 00077.06 | 4040 | 3710 | IONIA | 0 | AT-GRADE | IA. 393 E. MAIN |
| 385-303-X | 09359 | MILW | 00077.13 | 4040 | 3710 | IONIA | 0 | AT-GRADE | CENTER ST |
| 385-305-L | 02183 | MILW | 00078.22 | 4040 | 3710 | IONIA | 1 | AT-GRADE | SHEPPARD STREET |
| 385-307-A | 02182 | MILW | 00107.11 | 0610 | 0420 | BASSETT | 1 | AT-GRADE | 50S NW/C 14-95-14 |
| 385-308-G | 02181 | MILW | 00079.04 | 0610 | 0420 | BASSETT | 1 | AT-GRADE | 40E NW/C 15-95-14 |
| 385-310-H | 02180 | MILW | 00079.57 | 0610 | 0420 | BASSETT | 0 | AT-GRADE | 60S NW/C 10-95-14 |
| 385-413-H | 02179 | MILW | 00080.62 | 0610 | 0420 | BASSETT | 1 | AT-GRADE | MAIN STREET |
| 385-414-P | 00618 | MILW | 00081.73 | 0610 | 0420 | BASSETT | 1 | RR-UNDER | 90S NW/C 5-95-14 |
| | | | | | | | | | US 1E 80E95S NW/C 6-95-14 |

COUNTY 20 039 CLARKE

DATE 11/10/81

| CROSSING FRA | NUMBER IOWA | RR CODE | MILEPCST | CITY NUMBERS AND NAME | | NEAR CITY | PUBLIC CROSSING | HIGHWAY NUMBER | STREET OR ROAD NAME |
|--------------|-------------|---------|----------|-----------------------|------|-----------|-----------------|----------------|------------------------------|
| | | | | GEOG IOWA | | | | | |
| 074-044-E | 11748 | BN | 00359.72 | 6430 | 5772 | OSCEOLA | 0 | AT-GRADE | AYERS |
| 074-045-L | 11747 | BN | NCNE | 6430 | 5772 | OSCEOLA | 0 | AT-GRADE | AYERS |
| 074-046-T | 09057 | BN | 00359.96 | 6430 | 5772 | OSCEOLA | 0 | AT-GRADE | US#69 MAIN ST. |
| 074-047-A | 11749 | BN | NCNE | 6430 | 5772 | OSCEOLA | 0 | AT-GRADE | MCKINLEY ST |
| 074-048-G | 11750 | BN | NONE | 6430 | 5772 | OSCEOLA | 0 | AT-GRADE | SHAW ST. |
| 074-049-N | 04832 | BN | | 6430 | 5772 | OSCEOLA | 1 | AT-GRADE | 14E NW/C 17-72-25 |
| 074-050-H | 04810 | BN | 00359.02 | 6430 | 5772 | OSCEOLA | 1 | AT-GRADE | 15S NW/C 16-72-25 |
| 074-051-P | 04811 | BN | 00358.02 | 6430 | 5772 | OSCEOLA | 1 | RR-CVER | 94E50S NW/C 16-72-25 |
| 074-052-W | 00050 | BN | 00357.23 | 6430 | 5772 | OSCEOLA | 1 | RR-UNDER | US#34 48E NW/C 22-72-25 |
| 074-054-K | 04812 | BN | 00356.61 | 6430 | 5772 | OSCEOLA | 1 | AT-GRADE | 30S NW/C 23-72-25 |
| 074-055-S | 04813 | BN | 00355.75 | 6430 | 5772 | OSCEOLA | 1 | AT-GRADE | 50S NW/C 24-72-25 |
| 074-056-Y | 03490 | BN | 00355.50 | 6430 | 5772 | OSCEOLA | 1 | AT-GRADE | 25E02S NW/C 25-72-25 |
| 074-057-F | 00914 | BN | 00354.71 | 6430 | 5772 | OSCEOLA | 1 | AT-GRADE | 50S NW/C 19-72-24 |
| 074-058-M | 04817 | BN | 00353.89 | 6430 | 5772 | OSCEOLA | 1 | RR-CVER | 75E37S NW/C 30-72-24 |
| 074-059-U | 04820 | BN | 00352.63 | 9250 | 8530 | WOODBURN | 1 | RR-CVER | 90E60S NW/C 29-72-24 |
| 074-060-N | 04822 | BN | 00350.65 | 9250 | 8530 | WOODBURN | 1 | AT-GRADE | 50E23S NW/C 27-72-24 |
| 074-061-V | 00024 | BN | 00350.32 | 9250 | 8530 | WOODBURN | 0 | AT-GRADE | MILL ST |
| 074-062-C | 04821 | BN | 00351.45 | 9250 | 8530 | WOODBURN | 1 | AT-GRADE | 98E NW/C 28-72-24 |
| 074-064-R | 04819 | BN | 00352.44 | 9250 | 8530 | WOODBURN | 1 | AT-GRADE | 85S NW/C 21-72-24 |
| 074-065-X | 04818 | BN | 00353.77 | 9250 | 8530 | WOODBURN | 1 | RR-UNDER | 75E50S NW/C 19-72-24 |
| 074-066-E | 04816 | BN | 00354.56 | 6430 | 5772 | OSCEOLA | 1 | AT-GRADE | 25S NW/C 30-72-24 |
| 074-067-L | 04814 | BN | 00355.58 | 6430 | 5772 | OSCEOLA | 1 | AT-GRADE | 90S NW/C 24-72-25 |
| 074-068-T | 11743 | BN | 00360.06 | 6430 | 5772 | OSCEOLA | 0 | RR-CVER | FILLMORE |
| 074-069-A | 11742 | BN | 00360.33 | 6430 | 5772 | OSCEOLA | 0 | RR-CVER | LINCOLN & JEFFERSON |
| 074-071-B | 04808 | BN | 00361.28 | 6430 | 5772 | OSCEOLA | 1 | AT-GRADE | 15S NW/C 19-72-25 |
| 074-072-H | 04168 | BN | 00361.61 | 6430 | 5772 | OSCEOLA | 1 | RR-CVER | I-35 90E15S NW/C 24-72-26 |
| 074-073-P | 04807 | BN | 00362.86 | 6430 | 5772 | OSCEOLA | 1 | AT-GRADE | 50E48S NW/C 23-72-26 |
| 074-074-W | 00620 | BN | 00363.86 | 6430 | 5772 | OSCEOLA | 1 | AT-GRADE | 50E30S NW/C 22-72-26 |
| 074-075-D | 04806 | BN | 00364.42 | 6430 | 5772 | OSCEOLA | 1 | AT-GRADE | 99S NW/C 15-72-26 |
| 074-076-K | 04805 | BN | 00365.50 | 5920 | 5327 | MURRAY | 1 | AT-GRADE | 50S NW/C 16-72-26 |
| 074-077-S | 04804 | BN | 00366.88 | 5920 | 5327 | MURRAY | 1 | AT-GRADE | 70E NW/C 18-72-26 |
| 074-078-Y | 04803 | BN | 00367.22 | 5920 | 5327 | MURRAY | 1 | AT-GRADE | 30E80S NW/C 7-72-26 |
| 074-079-F | 04802 | BN | 00367.57 | 5920 | 5327 | MURRAY | 1 | AT-GRADE | 50S NW/C 7-72-26 |
| 074-081-G | 04801 | BN | 00368.83 | 5920 | 5327 | MURRAY | 1 | AT-GRADE | 10S NW/C 12-72-27 |
| 074-084-C | 11596 | BN | 00370.35 | 5920 | 5327 | MURRAY | 0 | AT-GRADE | TROY ST |
| 074-085-J | 04800 | BN | 00370.79 | 5920 | 5327 | MURRAY | 0 | AT-GRADE | MAPLE |
| 074-086-R | 11598 | BN | 00370.85 | 5920 | 5327 | MURRAY | 0 | AT-GRADE | SHERMAN ST |
| 074-087-X | 04799 | BN | 00370.97 | 5920 | 5327 | MURRAY | 1 | AT-GRADE | 98S NW/C 10-72-27 |
| 074-089-L | 00284 | BN | 00372.95 | 5920 | 5327 | MURRAY | 1 | RR-UNDER | 98S NW/C 8-72-27 |
| 074-091-M | 04798 | BN | 00374.05 | 8300 | 7622 | THAYER | 1 | AT-GRADE | 25S NW/C 18-72-27 |
| 079-087-P | 09501 | BN | 00349.22 | 9250 | 8530 | WOODBURN | 1 | AT-GRADE | 50S NW/C 25-72-24 |

COUNTY 21 041 CLAY

DATE 11/10/81

| CROSSING FRA | NUMBER IOWA | RR CODE | MILEPOST | CITY NUMBERS AND NAME | | NEAR CITY | PUBLIC CROSSING | HIGHWAY NUMBER | STREET OR ROAD NAME |
|--------------|-------------|---------|----------|-----------------------|------|---------------|-----------------|----------------|----------------------------------|
| | | | | GEOG IOWA | | | | | |
| 196-890-E | 08360 | CNW | 00181.35 | 6690 | 5990 | PETERSON | 1 | AT-GRADE | 60E90S NW/C 29-94-38 |
| 196-891-L | 00401 | CNW | 00180.80 | 6690 | 5990 | PETERSON | 1 | AT-GRADE | IA. 10 90E25S NW/C 32-94-38 |
| 196-894-G | 08359 | CNW | 00180.01 | 6690 | 5990 | PETERSON | 0 | AT-GRADE | ASH ST |
| 201-372-X | 08476 | CNW | 00187.50 | 8290 | 7617 | TERRIL | 1 | AT-GRADE | CC. RD. 75E NW/C 1-97-36 |
| 201-373-E | 08475 | CNW | 00188.20 | 8290 | 7617 | TERRIL | 1 | AT-GRADE | 0 70S NW/C 1-97-36 |
| 201-374-L | 08474 | CNW | 00189.10 | 8290 | 7617 | TERRIL | 1 | AT-GRADE | 0 75E NW/C 11-97-36 |
| 201-375-T | 08473 | CNW | 00189.80 | 8290 | 7617 | TERRIL | 1 | AT-GRADE | 0 60S NW/C 11-97-36 |
| 201-378-N | 08472 | CNW | 00191.40 | 7940 | 7170 | SPENCER | 1 | AT-GRADE | 0 30E75S NW/C 15-97-36 |
| 201-379-V | 08471 | CNW | 00191.90 | 7940 | 7170 | SPENCER | 1 | AT-GRADE | 0 20E NW/C 22-97-36 |
| 201-380-P | 08470 | CNW | 00192.00 | 7940 | 7170 | SPENCER | 1 | AT-GRADE | 0 35S NW/C 22-97-36 |
| 201-381-W | 08469 | CNW | 00192.70 | 7940 | 7170 | SPENCER | 1 | AT-GRADE | 0 75E NW/C 28-97-36 |
| 201-384-S | 08468 | CNW | 00193.90 | 7940 | 7170 | SPENCER | 1 | AT-GRADE | 0 20E NW/C 33-97-36 |
| 201-385-Y | 08467 | CNW | 00194.10 | 7940 | 7170 | SPENCER | 1 | AT-GRADE | 0 20S NW/C 33-97-36 |
| 201-387-M | 08466 | CNW | 00195.05 | 7940 | 7170 | SPENCER | 1 | AT-GRADE | 0 50E NW/C 5-96-36 |
| 201-388-U | 08465 | CNW | 00196.00 | 7940 | 7170 | SPENCER | 0 | AT-GRADE | 0 E. 18TH ST. |
| 201-894-V | 08464 | CNW | 00196.10 | 7940 | 7170 | SPENCER | 0 | AT-GRADE | 0 10TH AVE E |
| 201-895-C | 13408 | CNW | 00196.30 | 7940 | 7170 | SPENCER | 0 | AT-GRADE | 0 E. 14TH STREET |
| 201-896-J | 12151 | CNW | 00196.50 | 7940 | 7170 | SPENCER | 0 | AT-GRADE | 0 E 11TH STREET |
| 201-897-R | 12152 | CNW | 00196.60 | 7940 | 7170 | SPENCER | 0 | AT-GRADE | 0 E. 10TH STREET |
| 201-898-X | 12153 | CNW | 00196.70 | 7940 | 7170 | SPENCER | 0 | AT-GRADE | 0 E. 9TH STREET |
| 201-899-E | 12154 | CNW | 00196.80 | 7940 | 7170 | SPENCER | 0 | AT-GRADE | 0 E. 8TH STREET |
| 201-900-W | 12155 | CNW | 00196.90 | 7940 | 7170 | SPENCER | 0 | AT-GRADE | 0 E. MILWAUKEE ST. |
| 201-901-D | 12156 | CNW | 00197.10 | 7940 | 7170 | SPENCER | 0 | AT-GRADE | 0 E. 5TH STREET |
| 201-902-K | 12157 | CNW | 00197.20 | 7940 | 7170 | SPENCER | 0 | AT-GRADE | 0 E. 4TH STREET |
| 201-903-S | 12158 | CNW | 00197.30 | 7940 | 7170 | SPENCER | 0 | AT-GRADE | 0 E. 3RD STREET |
| 201-904-Y | 12159 | CNW | 00197.40 | 7940 | 7170 | SPENCER | 0 | AT-GRADE | 0 E. 2ND STREET |
| 201-905-F | 12160 | CNW | 00197.60 | 7940 | 7170 | SPENCER | 0 | AT-GRADE | 0 E. 1ST STREET |
| 201-906-M | 12161 | CNW | 00000.10 | 7940 | 7170 | SPENCER | 0 | AT-GRADE | 0 E. PARK STREET |
| 377-591-Y | 08112 | MILW | 00140.73 | 8860 | 8205 | WEBB | 1 | AT-GRADE | 0 50E NW/C 32-94-35 |
| 377-592-F | 08111 | MILW | 00140.99 | 8860 | 8205 | WEBB | 1 | AT-GRADE | 0 20E50S NW/C 20-94-35 |
| 377-593-M | 12480 | MILW | 00140.89 | 8860 | 8205 | WEBB | 0 | AT-GRADE | 0 ELEVATOR ENTRANCE |
| 377-594-U | 12481 | MILW | 00141.26 | 8860 | 8205 | WEBB | 0 | AT-GRADE | 0 THIRD AVE |
| 377-595-B | 08110 | MILW | 00141.37 | 8860 | 8205 | WEBB | 1 | AT-GRADE | 0 04E NW/C 20-94-35 |
| 377-596-H | 08109 | MILW | 00141.37 | 8860 | 8205 | WEBB | 1 | AT-GRADE | 0 89S NW/C 17-94-35 |
| 377-597-P | 08108 | MILW | 00142.32 | 8860 | 8205 | WEBB | 1 | AT-GRADE | 0 70E NW/C 18-94-35 |
| 377-598-W | 08107 | MILW | 00143.36 | 8860 | 8205 | WEBB | 1 | AT-GRADE | 0 35E NW/C 7-94-35 |
| 377-599-D | 08106 | MILW | 00144.32 | 3227 | 2912 | GILLETT GROVE | 1 | AT-GRADE | 0 15E NW/C 6-94-35 |
| 377-600-V | 07379 | MILW | 00144.70 | 8860 | 8205 | WEBB | 1 | RR-CVER | 0 70S NW/C 31-95-35 |
| 377-604-X | 08105 | MILW | 00146.10 | 3227 | 2912 | GILLETT GROVE | 0 | AT-GRADE | 0 CC. RD. 8-53 |
| 377-605-E | 12144 | MILW | 00158.59 | 7940 | 7170 | SPENCER | 0 | AT-GRADE | 0 NINTH ST |
| 377-606-L | 12143 | MILW | 00158.64 | 7940 | 7170 | SPENCER | 0 | AT-GRADE | 0 W. TENTH ST |
| 377-607-T | 12142 | MILW | 00158.73 | 7940 | 7170 | SPENCER | 0 | AT-GRADE | 0 W. ELEVENTH ST |
| 377-608-A | 12141 | MILW | 00158.80 | 7940 | 7170 | SPENCER | 0 | AT-GRADE | 0 W. TWELFTH ST. |
| 377-609-G | 13138 | MILW | 00158.87 | 7940 | 7170 | SPENCER | 0 | AT-GRADE | 0 W. 13TH ST. |
| 377-610-B | 12140 | MILW | 00158.94 | 7940 | 7170 | SPENCER | 0 | AT-GRADE | 0 W. 14TH ST |
| 377-611-H | 13139 | MILW | 00159.00 | 7940 | 7170 | SPENCER | 0 | AT-GRADE | 0 W. 15TH ST. |
| 377-612-P | 12139 | MILW | 00159.08 | 7940 | 7170 | SPENCER | 0 | AT-GRADE | 0 W. 16TH ST. |
| 377-613-W | 08102 | MILW | 00159.21 | 7940 | 7170 | SPENCER | 0 | AT-GRADE | 0 W. 18TH ST |
| 377-622-V | 08103 | MILW | 00161.07 | 7940 | 7170 | SPENCER | 0 | AT-GRADE | 0 4TH AVE |
| 377-623-C | 02514 | MILW | 00161.19 | 7940 | 7170 | SPENCER | 1 | AT-GRADE | 0 US. 18 99E NW/C 36-97-37 |
| 377-627-E | 05031 | MILW | 00149.16 | 3227 | 2912 | GILLETT GROVE | 1 | AT-GRADE | 0 27E50S NW/C 12-95-36 |
| 377-629-T | 08104 | MILW | 00150.73 | 3227 | 2912 | GILLETT GROVE | 1 | AT-GRADE | 0 99E NW/C 2-95-36 |

COUNTY 21 041 CLAY

DATE 11/10/81

| CROSSING FRA | NUMBER IOWA | RR CODE | MILEPCST | CITY NUMBERS AND NAME GEOG IOWA | NEAR CITY | PUBLIC CROSSING | HIGHWAY NUMBER | STREET OR ROAD NAME |
|-----------------|----------------|------------|----------|------------------------------------|--------------|--------------------|-------------------|----------------------|
| 377-634-P | 01004 | MILW | 00153.99 | 7940 7170 SPENCER | 1 | AT-GRADE | US. 18 | 95E Nw/C 22-96-36 |
| 385-690-S | 08084 | MILW | 00207.14 | 7450 6692 RUTHVEN | 1 | AT-GRADE | | 25S Nw/C 14-96-35 |
| 385-691-Y | 08085 | MILW | 00208.22 | 2310 1987 DICKENS | 1 | AT-GRADE | 0 | 60S Nw/C 15-96-35 |
| 385-693-M | 08086 | MILW | 00209.17 | 2310 1987 DICKENS | 1 | AT-GRADE | | 60S Nw/C 16-96-35 |
| 385-695-B | 04950 | MILW | 00210.46 | 2310 1987 DICKENS | 0 | AT-GRADE | | PINE ST |
| 385-696-H | 06507 | MILW | 00210.84 | 2310 1987 DICKENS | 0 | AT-GRADE | | MAIN STREET |
| 385-697-P | 08087 | MILW | 00211.32 | 2310 1987 DICKENS | 1 | AT-GRADE | 0 | 58S Nw/C 18-96-35 |
| 385-699-D | 08088 | MILW | 00212.33 | 2310 1987 DICKENS | 1 | AT-GRADE | | 30S Nw/C 13-96-36 |
| 385-702-J | 08089 | MILW | 00213.33 | 2310 1987 DICKENS | 1 | AT-GRADE | | 20S Nw/C 14-96-36 |
| 385-705-E | 00621 | MILW | 00214.88 | 7940 7170 SPENCER | 1 | AT-GRADE | 0 | 50E Nw/C 16-96-36 |
| 385-706-L | 08090 | MILW | 00215.36 | 7940 7170 SPENCER | 1 | AT-GRADE | 0 | 96S Nw/C 9-96-36 |
| 385-708-A | 08091 | MILW | 00216.34 | 7940 7170 SPENCER | 0 | AT-GRADE | | TENTH AVE EAST |
| 385-709-G | 12150 | MILW | 00216.62 | 7940 7170 SPENCER | 0 | AT-GRADE | | SIXTH AVE EAST |
| 385-710-B | 12149 | MILW | 00216.76 | 7940 7170 SPENCER | 0 | AT-GRADE | | FOURTH AVE EAST |
| 385-712-P | 12148 | MILW | 00216.91 | 7940 7170 SPENCER | 0 | AT-GRADE | | SECOND AVE EAST |
| 385-713-W | 12184 | MILW | 00000.09 | 7940 7170 SPENCER | 0 | AT-GRADE | | E. 7TH ST |
| 385-714-D | 12145 | MILW | 00000.10 | 7940 7170 SPENCER | 0 | AT-GRADE | | EIGHTH STREET WST |
| 385-715-K | 12185 | MILW | 00139.16 | 7940 7170 SPENCER | 0 | AT-GRADE | 0 | EIGHTH STREET W |
| 385-716-S | 01153 | MILW | 00217.06 | 7940 7170 SPENCER | 0 | AT-GRADE | US. 18 | NORTH GRAND AVE |
| 385-717-Y | 12147 | MILW | 00217.34 | 7940 7170 SPENCER | 0 | AT-GRADE | | FOURTH AVE WEST |
| 385-718-F | 12146 | MILW | 00217.50 | 7940 7170 SPENCER | 0 | AT-GRADE | | SIXTH AVE WEST |
| 385-719-M | 12187 | MILW | 00217.84 | 7940 7170 SPENCER | 0 | AT-GRADE | | ELEVENTH AVE WEST |
| 385-722-V | 08092 | MILW | 00219.42 | 7940 7170 SPENCER | 1 | AT-GRADE | 0 | 50S Nw/C 11-96-37 |
| 385-723-C | 08093 | MILW | 00220.43 | 7940 7170 SPENCER | 1 | AT-GRADE | 0 | 40S Nw/C 10-96-37 |
| 385-724-J | 08094 | MILW | 00221.42 | 7940 7170 SPENCER | 1 | AT-GRADE | | 15S Nw/C 9-96-37 |
| 385-729-T | 13407 | MILW | 00223.36 | 2810 2442 EVERLY | 1 | AT-GRADE | 0 | 96S Nw/C 6-96-37 |
| 385-731-U | 08095 | MILW | 00225.42 | 2810 2442 EVERLY | 1 | AT-GRADE | | 60S Nw/C 2-96-38 |
| 385-733-H | 10930 | MILW | 00226.21 | 2810 2442 EVERLY | 0 | AT-GRADE | | RUMSEY STREET |
| 385-734-P | 10928 | MILW | 00226.35 | 2810 2442 EVERLY | 0 | AT-GRADE | | MAIN STREET |
| 385-735-W | 01222 | MILW | 00226.43 | 2810 2442 EVERLY | 0 | AT-GRADE | IA.170 | OCHEYCON STREET |
| 385-737-K | 08096 | MILW | 00229.44 | 5700 5155 MONETA | 1 | AT-GRADE | | 35S Nw/C 6-96-38 |
| 608-743-J | 06794 | RI | 00483.47 | 8860 8205 WEBB | 1 | AT-GRADE | | 30S Nw/C 33-94-35 |
| 608-744-R | 06793 | RI | 00483.85 | 8860 8205 WEBB | 1 | AT-GRADE | | 75E Nw/C 32-94-35 |
| 608-747-L | 06792 | RI | 00485.14 | 8860 8205 WEBB | 1 | AT-GRADE | | 94S Nw/C 20-94-35 |
| 608-751-B | 06791 | RI | 00485.58 | 8860 8205 WEBB | 1 | AT-GRADE | IA. 374 | 99E Nw/C 24-94-36 |
| 608-753-P | 06790 | RI | 00487.72 | 8860 8205 WEBB | 1 | AT-GRADE | | 50S Nw/C 13-94-36 |
| 608-755-D | 06789 | RI | 00488.30 | 8860 8205 WEBB | 1 | AT-GRADE | | 40E20S Nw/C 14-94-36 |
| 608-756-K | 06788 | RI | 00488.82 | 8860 8205 WEBB | 1 | AT-GRADE | | 04S Nw/C 14-94-36 |
| 608-757-S | 06787 | RI | 00488.97 | 8860 8205 WEBB | 1 | AT-GRADE | | 99E Nw/C 15-94-36 |
| 608-758-Y | 06786 | RI | 00489.89 | 8860 8205 WEBB | 1 | AT-GRADE | | 60S Nw/C 10-94-36 |
| 608-760-A | 06375 | RI | 00491.03 | 7380 6630 ROSSIE | 1 | RR-CVER | | 25S Nw/C 9-94-36 |
| 608-761-G | 06374 | RI | 00492.11 | 7380 6630 ROSSIE | 1 | RR-UNDER | | 99S Nw/C 5-94-36 |
| 608-762-N | 06785 | RI | 00492.60 | 7380 6630 ROSSIE | 1 | AT-GRADE | | 50E80S Nw/C 6-94-36 |
| 608-763-V | 06784 | RI | 00493.70 | 7380 6630 ROSSIE | 1 | AT-GRADE | | 65E Nw/C 1-94-37 |
| 608-764-C | 00500 | RI | 00493.83 | 7380 6630 ROSSIE | 1 | AT-GRADE | US 71 | 50E93S Nw/C 36-95-37 |
| 608-766-R | 06783 | RI | 00495.42 | 7380 6630 ROSSIE | 1 | AT-GRADE | | 25E Nw/C 35-95-37 |
| 608-767-X | 06782 | RI | 00495.75 | 7380 6630 ROSSIE | 1 | AT-GRADE | | 75S Nw/C 26-95-37 |
| 608-768-E | 06781 | RI | 00497.04 | 7380 6630 ROSSIE | 1 | AT-GRADE | | 01S Nw/C 27-95-37 |
| 608-769-L | 06780 | RI | 00497.06 | 7380 6630 ROSSIE | 1 | AT-GRADE | | 99E Nw/C 28-95-37 |
| 608-771-M | 06779 | RI | 00498.26 | 7380 6630 ROSSIE | 1 | AT-GRADE | | 25S Nw/C 21-95-37 |
| 608-772-U | 06778 | RI | 00498.67 | 7410 6655 ROYAL | 1 | AT-GRADE | | 75E Nw/C 20-95-37 |
| 608-775-P | 06777 | RI | 00499.50 | 7410 6655 ROYAL | 1 | AT-GRADE | | 40S Nw/C 17-95-37 |

I O W A D E P A R T M E N T O F T R A N S P O R A T I O N
P U B L I C R A I L R O A D C R O S S I N G S
C R O S S R E F E R E N C E L I S T

COUNTY 21 041 CLAY

DATE 11/10/81

| CROSSING NUMBER FRA | IOWA | RR CODE | MILEPOST | CITY NUMBERS AND NAME GEOG IOWA | NEAR PUBLIC CITY CROSSING | HIGHWAY NUMBER | STREET OR ROAD NAME |
|------------------------|-------|------------|----------|------------------------------------|------------------------------|-------------------|---------------------|
| 608-776-W | 06776 | RI | 00500.27 | 7410 6655 ROYAL | 1 | AT-GRADE | 45E NW/C 18-95-37 |
| 608-778-K | 06775 | RI | 00500.78 | 7410 6655 ROYAL | 1 | AT-GRADE | 60S NW/C 7-95-37 |
| 608-779-S | 01253 | RI | 00501.45 | 7410 6655 ROYAL | 0 | AT-GRADE | IA. 240 1ST AVE |
| 608-780-L | 13508 | RI | 00501.69 | 7410 6655 ROYAL | 0 | AT-GRADE | 3RD AVE |
| 608-781-T | 06774 | RI | 00501.84 | 7410 6655 ROYAL | 1 | AT-GRADE | 15E NW/C 12-95-38 |
| 608-782-A | 06773 | RI | 00502.02 | 7410 6655 ROYAL | 1 | AT-GRADE | 90S NW/C 1-95-38 |

COUNTY 22 043 CLAYTON

DATE 11/10/81

| CROSSING FRA | NUMBER IOWA | RR CODE | MILEPOST | CITY NUMBERS AND NAME GEOG IOWA | | NEAR CITY | PUBLIC CROSSING | HIGHWAY NUMBER | STREET OR ROAD NAME |
|--------------|-------------|---------|----------|---------------------------------|------|-------------------|-----------------|----------------|--------------------------|
| 376-139-X | 11675 | MILw | 00067.22 | 6160 | 5547 | NORTH BUENA VISTA | 0 | AT-GRADE | CO.RD. MAIN ST. |
| 376-144-U | 12646 | MILw | 00077.59 | 3560 | 3167 | GUTTENBERG | 0 | AT-GRADE | DEKALB ST |
| 376-145-B | 12645 | MILw | 00077.76 | 3560 | 3167 | GUTTENBERG | 0 | AT-GRADE | KCERNER ST. |
| 376-146-H | 05839 | MILw | 00078.11 | 3560 | 3167 | GUTTENBERG | 0 | AT-GRADE | SCHILLER ST. |
| 376-147-P | 12643 | MILw | 00078.29 | 3560 | 3167 | GUTTENBERG | 0 | AT-GRADE | HERDER ST. |
| 376-148-W | 12642 | MILw | 00078.38 | 3560 | 3167 | GUTTENBERG | 0 | AT-GRADE | GOETHE ST. |
| 376-149-D | 12641 | MILw | 00078.47 | 3560 | 3167 | GUTTENBERG | 0 | AT-GRADE | PEARL ST. |
| 376-150-X | 12640 | MILw | 00078.56 | 3560 | 3167 | GUTTENBERG | 0 | AT-GRADE | MAIN ST. |
| 376-151-E | 12639 | MILw | 00078.65 | 3560 | 3167 | GUTTENBERG | 0 | AT-GRADE | CHINA ST. |
| 376-152-L | 12638 | MILw | 00078.74 | 3560 | 3167 | GUTTENBERG | 0 | AT-GRADE | REGENT ST. |
| 376-153-T | 12637 | MILw | 00078.92 | 3560 | 3167 | GUTTENBERG | 0 | AT-GRADE | PRYAM ST |
| 376-154-A | 12634 | MILw | 00079.01 | 3560 | 3167 | GUTTENBERG | 0 | AT-GRADE | HAYDEN ST |
| 376-155-G | 09316 | MILw | 00079.37 | 3560 | 3167 | GUTTENBERG | 0 | AT-GRADE | WASHINGTON ST. |
| 376-156-N | 09317 | MILw | 00079.88 | 3560 | 3167 | GUTTENBERG | 0 | AT-GRADE | KOSCIUSKO ST. |
| 376-157-V | 09381 | MILw | 00008.20 | 3560 | 3167 | GUTTENBERG | 0 | AT-GRADE | 2ND ST |
| 376-158-C | 09382 | MILw | 00082.67 | 3560 | 3167 | GUTTENBERG | 1 | AT-GRADE | 0 ESSEMAN ISLAND RD |
| 376-159-J | 09383 | MILw | 00087.80 | 3560 | 3167 | GUTTENBERG | 1 | AT-GRADE | PUBLIC PARK RD. |
| 376-168-H | 09389 | MILw | 00009.93 | 1570 | 1362 | CLAYTON | 0 | AT-GRADE | MAIN ST. |
| 376-169-P | 09380 | MILw | 00095.93 | 1570 | 1362 | CLAYTON | 1 | RR-OVER | 50E81S NW/C 26-94-3 |
| 376-172-X | 09384 | MILw | 00096.11 | 5080 | 4892 | MC GREGOR | 1 | AT-GRADE | 25-95-3 |
| 376-173-E | 09385 | MILw | 00096.75 | 5080 | 4892 | MC GREGOR | 0 | AT-GRADE | RCAD-NO NAME |
| 376-176-A | 09386 | MILw | 00097.07 | 5080 | 4892 | MC GREGOR | 0 | AT-GRADE | A ST |
| 376-177-G | 09387 | MILw | 00097.07 | 5310 | 4782 | MARQUETTE | 1 | AT-GRADE | PUBLIC RIVER ACCESS |
| 376-178-N | 01226 | MILw | 00097.82 | 5310 | 4782 | MARQUETTE | 0 | AT-GRADE | IA. 76 1ST ST |
| 376-179-V | 01254 | MILw | 00097.95 | 5310 | 4782 | MARQUETTE | 0 | AT-GRADE | IA. 76 1ST ST |
| 376-180-P | 09393 | MILw | 00097.98 | 5310 | 4782 | MARQUETTE | 0 | RR-UNDER | US. 18 CLD BRIDGE |
| 376-181-W | 09390 | MILw | 00097.98 | 5310 | 4782 | MARQUETTE | 0 | AT-GRADE | PUBLIC ACCESS RD |
| 376-182-D | 09391 | MILw | 00098.05 | 5310 | 4782 | MARQUETTE | 0 | AT-GRADE | IA. 76 PUBLIC ACCESS RD. |
| 376-183-K | 09393 | MILw | 00098.10 | 5310 | 4782 | MARQUETTE | 0 | RR-UNDER | US. 18 NEW BRIDGE |
| 385-137-H | 02281 | MILw | 00001.94 | 5310 | 4782 | MARQUETTE | 1 | AT-GRADE | 90E NW/C 19-95-3 |
| 385-139-W | 02282 | MILw | 00005.50 | 5310 | 4782 | MARQUETTE | 1 | AT-GRADE | 15E20S NW/C 24-95-4 |
| 385-140-R | 02241 | MILw | 00080.71 | 5720 | 5162 | MONONA | 1 | AT-GRADE | 15E30S NW/C 22-95-4 |
| 385-141-X | 02240 | MILw | 00090.40 | 5720 | 5162 | MONONA | 1 | AT-GRADE | 10S NW/C 28-95-4 |
| 385-142-E | 02239 | MILw | 00010.69 | 5720 | 5162 | MONONA | 1 | AT-GRADE | 30E10S NW/C 29-95-4 |
| 385-143-L | 02238 | MILw | 00011.62 | 5720 | 5162 | MONONA | 1 | AT-GRADE | 75E55S NW/C 19-95-4 |
| 385-145-A | 02237 | MILw | 00013.00 | 5720 | 5162 | MONONA | 1 | AT-GRADE | 40S NW/C 18-95-4 |
| 385-146-G | 09352 | MILw | 00013.95 | 5720 | 5162 | MONONA | 0 | AT-GRADE | 0 IOWA STREET |
| 385-148-V | 02236 | MILw | 00013.98 | 5720 | 5162 | MONONA | 0 | AT-GRADE | EAST STREET |
| 385-149-C | 09354 | MILw | 00014.09 | 5720 | 5162 | MONONA | 0 | AT-GRADE | CENTER STREET |
| 385-150-W | 09355 | MILw | 00014.13 | 5720 | 5162 | MONONA | 0 | AT-GRADE | EGBERT STREET |
| 385-151-D | 01225 | MILw | 00014.20 | 5720 | 5162 | MONONA | 0 | AT-GRADE | 0 MAIN STREET |
| 385-152-K | 09356 | MILw | 00014.27 | 5720 | 5162 | MONONA | 0 | AT-GRADE | PAGE STREET |
| 385-153-S | 09357 | MILw | 00014.33 | 5720 | 5162 | MONONA | 0 | AT-GRADE | WEST STREET |
| 385-159-H | 02235 | MILw | 00016.45 | 4970 | 4565 | LUANA | 1 | AT-GRADE | 40S NW/C 10-95-5 |
| 385-161-J | 02234 | MILw | 00017.21 | 4970 | 4565 | LUANA | 1 | AT-GRADE | 25E70S NW/C 9-95-5 |
| 385-164-E | 02233 | MILw | 00018.05 | 4970 | 4565 | LUANA | 0 | AT-GRADE | 0 CO. RD. X-16 |
| 385-165-L | 00499 | MILw | 00018.24 | 4970 | 4565 | LUANA | 0 | RR-OVER | MAIN ST |
| 385-169-N | 02232 | MILw | 00019.64 | 4970 | 4565 | LUANA | 1 | AT-GRADE | 95E40S NW/C 12-95-6 |
| 385-172-W | 02231 | MILw | 00020.66 | 4970 | 4565 | LUANA | 1 | AT-GRADE | 20S NW/C 12-95-6 |
| 385-177-F | 02230 | MILw | 00022.77 | 6870 | 6197 | PCSTVILLE | 1 | AT-GRADE | 50E NW/C 3-95-6 |

COUNTY 23 045 CLINTON

DATE 11/10/81

| CROSSING FRA | NUMBER IOWA | RR CODE | MILEPOST | CITY NUMBERS AND NAME | | NEAR CITY | PUBLIC CROSSING | HIGHWAY NUMBER | STREET OR ROAD NAME |
|--------------|-------------|---------|----------|-----------------------|------|-------------|-----------------|----------------|-------------------------------|
| | | | | GEOG | IOWA | | | | |
| 069-619-N | 10301 | BN | NCNE | 1630 | 1415 | CLINTON | 0 | AT-GRADE | 1ST ST. |
| 093-674-A | 10308 | BN | NONE | 1630 | 1415 | CLINTON | 0 | AT-GRADE | 2ND ST. |
| 190-345-S | 10306 | CNW | 00000.15 | 1630 | 1415 | CLINTON | 0 | RR-UNDER | USHWY30 8TH AVE SO |
| 190-346-Y | 09003 | CNW | 00000.15 | 1630 | 1415 | CLINTON | 0 | AT-GRADE | 5TH AVE SO |
| 190-347-F | 10304 | CNW | 00000.15 | 1630 | 1415 | CLINTON | 0 | AT-GRADE | 4TH AVE |
| 190-348-M | 10301 | CNW | 00000.15 | 1630 | 1415 | CLINTON | 0 | AT-GRADE | SC 1ST ST |
| 190-349-U | 10300 | CNW | 00000.15 | 1630 | 1415 | CLINTON | 0 | AT-GRADE | 2ND AVE SC |
| 190-350-N | 10299 | CNW | 00000.15 | 1630 | 1415 | CLINTON | 0 | AT-GRADE | 4TH AVE NC |
| 190-351-V | 10305 | CNW | 00000.15 | 1630 | 1415 | CLINTON | 0 | AT-GRADE | 1ST ST. |
| 190-352-C | 10308 | CNW | 00000.10 | 1630 | 1415 | CLINTON | 0 | RR-OVER | 2ND ST. |
| 190-353-J | 09237 | CNW | 00000.12 | 1630 | 1415 | CLINTON | 0 | AT-GRADE | 10TH AVENUE SOUTH |
| 190-354-R | 09238 | CNW | NONE | 1630 | 1415 | CLINTON | 0 | AT-GRADE | 11TH AVE SO |
| 190-355-X | 10309 | CNW | 00000.40 | 1630 | 1415 | CLINTON | 0 | RR-OVER | 4TH ST. AT 12TH AVE |
| 190-357-L | 09239 | CNW | 00002.09 | 1630 | 1415 | CLINTON | 0 | RR-UNDER | S. 14TH ST. |
| 190-360-U | 10322 | CNW | 00028.70 | 1630 | 1415 | CLINTON | 0 | AT-GRADE | LIBERTY AVE |
| 190-361-B | 05852 | CNW | 00002.87 | 1630 | 1415 | CLINTON | 0 | RR-UNDER | US 30 US 30 |
| 190-362-H | 09240 | CNW | 00028.70 | 1630 | 1415 | CLINTON | 0 | AT-GRADE | HARRISON DRIVE |
| 190-363-P | 09241 | CNW | 00028.70 | 1630 | 1415 | CLINTON | 0 | AT-GRADE | SC 21ST ST |
| 190-365-D | 09244 | CNW | 00028.70 | 1630 | 1415 | CLINTON | 0 | AT-GRADE | 20TH AVENUE SCUTH |
| 190-366-K | 10323 | CNW | 00028.70 | 1630 | 1415 | CLINTON | 0 | AT-GRADE | SC 19TH ST |
| 190-367-S | 10325 | CNW | 00028.70 | 1630 | 1415 | CLINTON | 0 | AT-GRADE | SC 13TH AVE |
| 190-368-Y | 09242 | CNW | 00028.70 | 1630 | 1415 | CLINTON | 0 | AT-GRADE | SC 12TH AVE |
| 190-369-F | 00472 | CNW | 00003.69 | 1630 | 1415 | CLINTON | 1 | RR-UNDER | US. 67 75E50S NW/C 22-81-6 |
| 190-370-A | 02381 | CNW | 00034.00 | 1190 | 1040 | CAMANCHE | 0 | AT-GRADE | 7TH AVE |
| 190-371-G | 02379 | CNW | 00005.27 | 1630 | 1415 | CLINTON | 1 | AT-GRADE | 20E25S NW/C 28-81-6 |
| 190-372-N | 02347 | CNW | 00006.50 | 1630 | 1415 | CLINTON | 1 | AT-GRADE | 78E NW/C 30-81-6 |
| 190-374-C | 02373 | CNW | 00007.52 | 4960 | 4552 | LOW MOOR | 1 | AT-GRADE | 17S NW/C 30-81-6 |
| 190-376-R | 02372 | CNW | 00009.01 | 4960 | 4552 | LOW MCCR | 1 | AT-GRADE | 50E99S NW/C 23-81-5 |
| 190-377-X | 02371 | CNW | 00009.61 | 4960 | 4552 | LOW MCCR | 0 | AT-GRADE | IA. 291 3RD ST. |
| 190-379-L | 02370 | CNW | 00012.60 | 4960 | 4552 | LOW MOOR | 1 | AT-GRADE | 50S NW/C 20-81-5 |
| 190-380-F | 02369 | CNW | 00013.60 | 4960 | 4552 | LOW MOOR | 1 | AT-GRADE | 37S NW/C 19-81-5 |
| 190-383-B | 02368 | CNW | 00014.68 | 4960 | 4552 | LOW MCCR | 1 | AT-GRADE | 22S NW/C 24-81-4 |
| 190-384-H | 02367 | CNW | 00015.60 | 2280 | 1855 | DE WITT | 1 | AT-GRADE | NW/C 23-81-4 |
| 190-385-P | 02366 | CNW | 00017.76 | 2280 | 1855 | DE WITT | 1 | AT-GRADE | 83E99S NW/C 17-81-4 |
| 190-387-D | 09243 | CNW | 00018.69 | 2280 | 1855 | DE WITT | 0 | AT-GRADE | 0 3RD AVE EAST |
| 190-388-K | 00466 | CNW | 00019.20 | 2280 | 1855 | DE WITT | 0 | AT-GRADE | US. 61 6TH AVE |
| 190-389-S | 10618 | CNW | 00019.43 | 2280 | 1855 | DE WITT | 0 | AT-GRADE | 9TH AVE |
| 190-390-L | 02365 | CNW | 00021.74 | 2280 | 1855 | DE WITT | 1 | AT-GRADE | 50S NW/C 14-81-3 |
| 190-391-T | 02364 | CNW | 00022.79 | 2280 | 1855 | DE WITT | 1 | AT-GRADE | 35S NW/C 15-81-3 |
| 190-394-N | 09586 | CNW | 00024.02 | 3360 | 3032 | GRAND MOUND | 1 | AT-GRADE | 80E45S NW/C 17-81-3 |
| 190-395-V | 12586 | CNW | 00024.77 | 3360 | 3032 | GRAND MOUND | 0 | AT-GRADE | EAST ST |
| 190-396-C | 02363 | CNW | 00024.87 | 3360 | 3032 | GRAND MOUND | 0 | AT-GRADE | SMITH ST |
| 190-397-J | 12585 | CNW | 00024.99 | 3360 | 3032 | GRAND MOUND | 0 | AT-GRADE | WILLIAMS ST |
| 190-398-R | 02362 | CNW | 00026.76 | 3360 | 3032 | GRAND MOUND | 1 | AT-GRADE | 26S NW/C 13-81-2 |
| 190-399-X | 02361 | CNW | 00028.76 | 1150 | 1015 | CALAMUS | 1 | AT-GRADE | 20S NW/C 15-81-2 |
| 190-400-P | 10090 | CNW | 00030.60 | 1150 | 1015 | CALAMUS | 0 | AT-GRADE | 2ND ST |
| 190-401-W | 02360 | CNW | 00030.71 | 1150 | 1015 | CALAMUS | 0 | AT-GRADE | 1ST ST |
| 190-403-K | 02359 | CNW | 00032.01 | 1150 | 1015 | CALAMUS | 1 | AT-GRADE | 75E18S NW/C 13-81-1 |
| 190-405-Y | 02523 | CNW | 00034.24 | 9090 | 8325 | WHEATLAND | 1 | RR-UNDER | US. 30 10S NW/C 15-81-1 |
| 190-406-F | 02356 | CNW | 00034.81 | 9090 | 8325 | WHEATLAND | 0 | AT-GRADE | SC TORONTA ST |
| 190-407-M | 12528 | CNW | 00034.97 | 9090 | 8325 | WHEATLAND | 0 | AT-GRADE | SO WILLIAMS ST |
| 190-408-U | 02354 | CNW | 00037.44 | 9090 | 8325 | WHEATLAND | 1 | AT-GRADE | 50E25S NW/C 7-81-1 |

COUNTY 23 045 CLINTON

DATE 11/10/81

| CROSSING FRA | NUMBER IOWA | RR CODE | MILEPOST | CITY NUMBERS AND NAME GEOG IOWA | | NEAR PUBLIC CITY CROSSING | HIGHWAY NUMBER | STREET OR ROAD NAME |
|-----------------|----------------|------------|----------|------------------------------------|----------------|------------------------------|-------------------|---------------------|
| 190-409-B | 02355 | CNW | 00034.55 | 9090 | 8325 WHEATLAND | 1 | | 25E75S NW/C 9-81-1 |
| 200-118-S | 02344 | CNW | 00014.91 | 2280 | 1855 DE WITT | 1 | US 30 | #30 TWIN C.H.B. |
| 200-119-Y | 03540 | CNW | 00020.68 | 2280 | 1855 DE WITT | 1 | US30,61 | US 30 & 61 |
| 865-519-E | 10309 | DRI | 00000.26 | 1630 | 1415 CLINTON | 0 | | 12TH AVE. SO. |
| 865-520-Y | 10312 | DRI | 00000.35 | 1630 | 1415 CLINTON | 0 | | 13TH AVE SO. |
| 865-521-F | 13661 | DRI | 00000.38 | 1630 | 1415 CLINTON | 0 | | ALLEY |
| 865-522-M | 10315 | DRI | 00000.23 | 1630 | 1415 CLINTON | 0 | | 14THAVE SO. |
| 865-523-U | 13662 | DRI | 00000.44 | 1630 | 1415 CLINTON | 0 | | ALLEY |
| 865-524-B | 10303 | DRI | 00000.47 | 1630 | 1415 CLINTON | 0 | | 15TH AVE SC. |
| 865-525-H | 13663 | DRI | 00000.50 | 1630 | 1415 CLINTON | 0 | | ALLEY |
| 865-526-P | 10332 | DRI | 00000.53 | 1630 | 1415 CLINTON | 0 | | 16TH AVE SO. |
| 865-527-W | 13664 | DRI | 00000.57 | 1630 | 1415 CLINTON | 0 | | ALLEY |
| 865-528-D | 10318 | DRI | 00000.60 | 1630 | 1415 CLINTON | 0 | | 17TH AVE. S. |
| 865-529-K | 10311 | DRI | 00000.63 | 1630 | 1415 CLINTON | 0 | | S. 4TH ST. |
| 865-530-E | 10310 | DRI | 00000.70 | 1630 | 1415 CLINTON | 0 | | 18TH AVE. S. |
| 865-531-L | 10319 | DRI | 00000.82 | 1630 | 1415 CLINTON | 0 | | SO. 5TH ST |
| 865-532-T | 10320 | DRI | 00000.88 | 1630 | 1415 CLINTON | 0 | | 19TH AVE S. |
| 865-544-M | 10094 | DRI | 00005.00 | 1190 | 1040 CAMANCHE | 0 | | 4TH AVE |
| 865-545-U | 10095 | DRI | 00005.08 | 1190 | 1040 CAMANCHE | 0 | | 5TH AVE |
| 865-546-B | 10096 | DRI | 00005.15 | 1190 | 1040 CAMANCHE | 0 | | 6TH AVE |
| 865-547-H | 10097 | DRI | 00005.23 | 1190 | 1040 CAMANCHE | 0 | | 7TH AVE |
| 865-548-P | 10098 | DRI | 00005.30 | 1190 | 1040 CAMANCHE | 0 | | 8TH AVE |
| 865-549-W | 09398 | DRI | 00005.37 | 1190 | 1040 CAMANCHE | 0 | | 9THAVE |
| 865-560-W | 09399 | DRI | 00005.50 | 1190 | 1040 CAMANCHE | 0 | | 13TH AVE |
| 865-561-D | 09400 | DRI | 00005.92 | 1190 | 1040 CAMANCHE | 0 | | 3RD ST. |
| 865-570-C | 06658 | DRI | 00010.05 | 1190 | 1040 CAMANCHE | 1 | CC.RC. | 05E40S NW/C 12-80-6 |
| 376-016-L | 09293 | MILW | NONE | 1630 | 1415 CLINTON | 0 | | FORTH ST. S. |
| 376-018-A | 10308 | MILW | 00157.50 | 1630 | 1415 CLINTON | 0 | | S. SECOND ST. |
| 376-020-B | 10306 | MILW | 00157.30 | 1630 | 1415 CLINTON | 0 | US. 30 | |
| 376-021-H | 09004 | MILW | 00157.20 | 1630 | 1415 CLINTON | 0 | | 6TH AVE. S. |
| 376-022-P | 09003 | MILW | 00157.10 | 1630 | 1415 CLINTON | 0 | | 5TH AVE S. |
| 376-023-W | 10304 | MILW | 00157.00 | 1630 | 1415 CLINTON | 0 | | 4TH AVE S. |
| 376-024-D | 10300 | MILW | 00156.71 | 1630 | 1415 CLINTON | 0 | | 2ND AVE. S. |
| 376-026-S | 09297 | MILW | 00156.53 | 1630 | 1415 CLINTON | 0 | | 5TH AVE. N |
| 376-027-Y | 10297 | MILW | 00156.21 | 1630 | 1415 CLINTON | 0 | | 9TH AVE. N |
| 376-028-F | 10296 | MILW | 00156.13 | 1630 | 1415 CLINTON | 0 | | 10TH AVE W. |
| 376-029-M | 10295 | MILW | 00156.04 | 1630 | 1415 CLINTON | 0 | | 11TH AVE. N. |
| 376-030-G | 10294 | MILW | 00155.95 | 1630 | 1415 CLINTON | 0 | | 12TH AVE. N. |
| 376-031-N | 10293 | MILW | 00155.89 | 1630 | 1415 CLINTON | 0 | | 13TH AVE N. |
| 376-032-V | 10292 | MILW | 00155.73 | 1630 | 1415 CLINTON | 0 | | 14TH AVE. N. |
| 376-033-C | 10291 | MILW | 00155.68 | 1630 | 1415 CLINTON | 0 | | 15TH AVE. N. |
| 376-034-J | 10290 | MILW | 00155.57 | 1630 | 1415 CLINTON | 0 | | 16TH AVE N. |
| 376-035-R | 00000 | MILW | 00155.55 | 1630 | 1415 CLINTON | 0 | | ROOSEVELT ST. |
| 376-036-X | 10289 | MILW | 00155.49 | 1630 | 1415 CLINTON | 0 | | 17TH AVE N |
| 376-037-E | 10288 | MILW | 00155.39 | 1630 | 1415 CLINTON | 0 | | 18TH AVE N |
| 376-038-L | 10287 | MILW | 00155.09 | 1630 | 1415 CLINTON | 0 | | 21ST AVE. N. |
| 376-039-T | 10285 | MILW | 00154.89 | 1630 | 1415 CLINTON | 0 | | 23RD AVE. N. |
| 376-040-M | 04789 | MILW | 00154.79 | 1630 | 1415 CLINTON | 0 | IA. 136 | MAIN ST |
| 376-041-U | 10284 | MILW | 00154.72 | 1630 | 1415 CLINTON | 0 | | 25TH AVE. N. |
| 376-042-B | 10283 | MILW | 00154.62 | 1630 | 1415 CLINTON | 0 | | 26TH AVE. N. |
| 376-043-H | 12937 | MILW | 00154.20 | 1630 | 1415 CLINTON | 0 | | 30TH AVE. N. |
| 376-044-P | 10282 | MILW | 00154.10 | 1630 | 1415 CLINTON | 0 | | 31ST AVE. N. |

COUNTY 23 045 CLINTON

DATE 11/10/81

| CROSSING NUMBER FRA | CROSSING NUMBER IOWA | RR CCDE | MILEPOST | CITY NUMBERS AND NAME GEOG ICWA | | NEAR CITY | PUBLIC CROSSING | HIGHWAY NUMBER | STREET OR ROAD NAME |
|------------------------|-------------------------|------------|----------|------------------------------------|----------------------|--------------|--------------------|-------------------|---------------------|
| 376-045-W | 10281 | MILW | 00154.00 | 1630 | 1415 CLINTON | 0 | AT-GRADE | | 32ND AVE. N. |
| 376-046-D | 09298 | MILW | 00153.80 | 1630 | 1415 CLINTON | 0 | AT-GRADE | 0 | 36TH AVE N |
| 376-047-K | 02346 | MILW | 00150.29 | 1630 | 1415 CLINTON | 1 | AT-GRADE | 0 | 85E80S NW/C 6-82-7 |
| 376-052-G | 02343 | MILW | 00147.68 | 7480 | 6705 SABULA | 1 | AT-GRADE | CO. RD. | 95E25S NW/C 30-83-7 |
| 376-279-A | 02303 | MILW | 00165.56 | 7970 | 7202 SPRAGUEVILLE | 1 | AT-GRADE | 0 | 50E25S NW/C 3-83-4 |
| 376-280-U | 02302 | MILW | 00166.41 | 7970 | 7202 SPRAGUEVILLE | 1 | RR-OVER | 0 | 65E34S NW/C 4-83-4 |
| 376-284-W | 02301 | MILW | 00168.76 | 2190 | 1905 DELMAR | 1 | RR-OVER | 0 | 83S NW/C 8-83-4 |
| 376-287-S | 02300 | MILW | 00169.87 | 2190 | 1905 DELMAR | 1 | AT-GRADE | 0 | 26S NW/C 18-83-4 |
| 376-288-Y | 02299 | MILW | 00170.90 | 2190 | 1905 DELMAR | 1 | AT-GRADE | 0 | NW/C 13-83-3 |
| 376-289-F | 00631 | MILW | 00171.50 | 2190 | 1905 DELMAR | 1 | RR-UNDER | IA. 136 | 40E10S NW/C 14-83-3 |
| 376-291-G | 02298 | MILW | 00171.95 | 2190 | 1905 DELMAR | 1 | RR-UNDER | 0 | 24S NW/C 14-83-3 |
| 376-292-N | 09310 | MILW | 00172.84 | 2190 | 1905 DELMAR | 0 | RR-OVER | | HURST ST. |
| 376-293-V | 09311 | MILW | 00172.95 | 2190 | 1905 DELMAR | 0 | RR-OVER | 0 | MAIN ST |
| 376-296-R | 02297 | MILW | 00174.45 | 2190 | 1905 DELMAR | 1 | AT-GRADE | 0 | 50E15S NW/C 17-83-3 |
| 376-298-E | 00628 | MILW | 00175.54 | 2190 | 1905 DELMAR | 1 | RR-OVER | US. 61 | 50E50S NW/C 18-83-3 |
| 376-299-L | 02296 | MILW | 00177.01 | 2190 | 1905 DELMAR | 1 | RR-UNDER | 0 | 50S NW/C 13-83-2 |
| 376-300-D | 02295 | MILW | 00178.02 | 2190 | 1905 DELMAR | 1 | AT-GRADE | 0 | 45S NW/C 14-83-2 |
| 376-303-Y | 02294 | MILW | 00179.55 | 2190 | 1905 DELMAR | 1 | AT-GRADE | 0 | 50E69S NW/C 16-83-2 |
| 376-304-F | 02293 | MILW | 00180.06 | 4930 | 4525 LOST NATION | 1 | AT-GRADE | 0 | 20E NW/C 21-83-2 |
| 376-308-H | 02291 | MILW | 00182.20 | 4930 | 4525 LOST NATION | 1 | RR-UNDER | 0 | 30E NW/C 30-83-2 |
| 376-309-P | 02290 | MILW | 00182.50 | 4930 | 4525 LOST NATION | 1 | AT-GRADE | 0 | 05S NW/C 30-83-2 |
| 376-310-J | 02289 | MILW | 00183.54 | 4930 | 4525 LOST NATION | 1 | AT-GRADE | 0 | 43S NW/C 25-83-1 |
| 376-311-R | 11331 | MILW | 00184.46 | 4930 | 4525 LOST NATION | 0 | AT-GRADE | 0 | MAIN ST. |
| 376-312-X | 02287 | MILW | 00185.37 | 4930 | 4525 LOST NATION | 1 | RR-UNDER | 0 | 25E90S NW/C 27-83-1 |
| 376-314-L | 02286 | MILW | 00186.76 | 4930 | 4525 LOST NATION | 1 | AT-GRADE | 0 | 95E15S NW/C 32-83-1 |
| 376-316-A | 02285 | MILW | 00188.25 | 4930 | 4525 LOST NATION | 1 | AT-GRADE | 0 | 50E65S NW/C 30-83-1 |
| 376-317-G | 02284 | MILW | 00188.78 | 6520 | 5847 CXFORD JUNCTION | 1 | AT-GRADE | 0 | 52S NW/C 30-83-1 |
| 376-325-Y | 00630 | MILW | 00027.10 | 2190 | 1905 DELMAR | 1 | AT-GRADE | IA. 136 | 49E NW/C 16-83-3 |
| 376-326-F | 02306 | MILW | 00028.05 | 2190 | 1905 DELMAR | 1 | AT-GRADE | 0 | 63E50S NW/C 8-83-3 |
| 376-327-M | 02305 | MILW | 00028.70 | 2190 | 1905 DELMAR | 1 | AT-GRADE | 0 | 35E94S NW/C 5-83-3 |
| 376-328-U | 02304 | MILW | 00029.70 | 2190 | 1905 DELMAR | 1 | AT-GRADE | 0 | 90E NW/C 6-83-3 |
| 376-340-B | 02309 | MILW | 00172.95 | 2190 | 1905 DELMAR | 0 | AT-GRADE | 0 | MAIN ST |
| 376-341-H | 02308 | MILW | 00172.95 | 2190 | 1905 DELMAR | 0 | AT-GRADE | 0 | MAIN ST |
| 376-343-W | 02307 | MILW | 00172.84 | 2190 | 1905 DELMAR | 0 | AT-GRADE | 0 | HURST ST |

COUNTY 24 047 CRAWFORD

DATE 11/10/81

| CROSSING FRA | NUMBER IOWA | RR CODE | MILEPOST | CITY NUMBERS AND NAME | | NEAR CITY | PUBLIC CROSSING | HIGHWAY NUMBER | STREET OR ROAD NAME |
|--------------|-------------|---------|----------|-----------------------|------|-----------|-----------------|----------------|----------------------|
| | | | | GEOG | IOWA | | | | |
| 190-791-L | 12522 | CNW | 00271.48 | 9060 | 8315 | WESTSIDE | 0 | AT-GRADE | MAIN ST. |
| 190-792-T | 02487 | CNW | 00272.14 | 9060 | 8315 | WESTSIDE | 1 | AT-GRADE | 95S NW/C 13-84-37 |
| 190-794-G | 02486 | CNW | 00273.26 | 9060 | 8315 | WESTSIDE | 1 | AT-GRADE | 55S NW/C 14-84-37 |
| 190-796-V | 00527 | CNW | 00275.01 | 8570 | 7927 | VAIL | 1 | RR-UNDER | 40E NW/C 21-84-37 |
| 190-799-R | 02484 | CNW | 00276.60 | 8570 | 7927 | VAIL | 1 | AT-GRADE | 89S NW/C 20-84-37 |
| 190-800-H | 02482 | CNW | 00277.46 | 8570 | 7927 | VAIL | 0 | AT-GRADE | WARREN ST. |
| 190-975-L | 02481 | CNW | 00279.34 | 8570 | 7927 | VAIL | 1 | AT-GRADE | 75S NW/C 36-84-38 |
| 190-981-P | 02480 | CNW | 00281.76 | 8570 | 7927 | VAIL | 1 | AT-GRADE | 53S NW/C 3-83-38 |
| 190-983-D | 02478 | CNW | 00283.09 | 2230 | 1920 | DENISON | 1 | AT-GRADE | 42E09S NW/C 8-83-38 |
| 190-988-M | 01107 | CNW | 00285.27 | 2230 | 1920 | DENISON | 1 | RR-UNDER | 50E85S NW/C 12-83-39 |
| 190-991-V | 10610 | CNW | 00286.13 | 2230 | 1920 | DENISON | 0 | AT-GRADE | SO. 15TH ST. |
| 190-992-C | 10608 | CNW | 00286.30 | 2230 | 1920 | DENISON | 0 | AT-GRADE | SO. MAIN ST |
| 190-996-E | 12836 | CNW | 00286.95 | 2230 | 1920 | DENISON | 0 | RR-UNDER | US. 30 |
| 190-997-L | 05083 | CNW | 00287.93 | 2230 | 1920 | DENISON | 1 | AT-GRADE | 05E65S NW/C 15-83-39 |
| 191-005-J | 02429 | CNW | 00291.22 | 0340 | 0215 | ARION | 1 | AT-GRADE | 48E77S NW/C 30-83-39 |
| 191-007-X | 02431 | CNW | 00293.33 | 0340 | 0215 | ARION | 0 | AT-GRADE | GRACE ST |
| 191-009-L | 10772 | CNW | 00295.35 | 2400 | 2072 | DCW CITY | 0 | AT-GRADE | FRANKLIN ST |
| 191-010-F | 01486 | CNW | 00295.52 | 2400 | 2072 | DCW CITY | 0 | AT-GRADE | CLARK ST |
| 191-013-B | 02052 | CNW | 00297.28 | 2400 | 2072 | DCW CITY | 1 | AT-GRADE | 50E14S NW/C 17-82-40 |
| 201-825-M | 02476 | CNW | 00441.72 | 5210 | 4702 | MANNING | 1 | AT-GRADE | 0 |
| 308-271-L | 02412 | ICG | C431.95 | 8740 | 8065 | WALL LAKE | 1 | AT-GRADE | 60S 36-82-37 |
| 308-276-V | 02413 | ICG | 00434.04 | 2200 | 1907 | DELOIT | 1 | AT-GRADE | 78E NW/C 6-85-37 |
| 308-277-C | 02417 | ICG | 00434.98 | 2200 | 1907 | DELOIT | 1 | AT-GRADE | 96E90S NW/C 12-85-38 |
| 308-279-R | 02419 | ICG | 00435.98 | 2200 | 1907 | DELOIT | 1 | AT-GRADE | 24S NW/C 13-85-38 |
| 308-281-S | 02420 | ICG | 00436.28 | 2200 | 1907 | DELOIT | 1 | AT-GRADE | 49E02S NW/C 23-85-38 |
| 308-283-F | 02422 | ICG | 00438.90 | 2200 | 1907 | DELOIT | 1 | AT-GRADE | 35E25S NW/C 23-85-38 |
| 308-287-H | 02425 | ICG | 00440.57 | 2200 | 1907 | DELOIT | 1 | AT-GRADE | 53E NW/C 33-85-38 |
| 308-290-R | 02426 | ICG | 00442.59 | 2200 | 1907 | DELOIT | 0 | AT-GRADE | 50E25S NW/C 5-84-38 |
| 308-295-A | 02427 | ICG | 00445.16 | 2200 | 1907 | DELOIT | 1 | AT-GRADE | LOC RD SE |
| 308-303-P | 13007 | ICG | 00448.09 | 2230 | 1920 | DENISON | 0 | AT-GRADE | 96E NW/C 26-84-39 |
| 308-304-W | 13007 | ICG | 00448.26 | 2230 | 1920 | DENISON | 0 | AT-GRADE | 6TH AVE NCRTH |
| 308-305-D | 00865 | ICG | 00448.37 | 2230 | 1920 | DENISON | 0 | RR-UNDER | 6TH AVE NORTH |
| 308-306-K | 12837 | ICG | 00448.84 | 2230 | 1920 | DENISON | 0 | RR-UNDER | AVE "C" |
| 308-310-A | 02428 | ICG | 00450.25 | 2230 | 1920 | DENISON | 1 | AT-GRADE | IA. 141 |
| 308-311-G | 02392 | ICG | 00450.25 | 2230 | 1920 | DENISON | 1 | AT-GRADE | 15E56S NW/C 15-83-39 |
| 308-317-X | 02051 | ICG | 00453.57 | 0340 | 0215 | ARION | 1 | AT-GRADE | 80E NW/C 16-83-39 |
| 308-319-L | 13521 | ICG | 00454.52 | 0340 | 0215 | ARION | 1 | AT-GRADE | 41E80S NW/C 30-83-39 |
| 308-321-M | 09809 | ICG | 00455.69 | 0340 | 0215 | ARION | 0 | AT-GRADE | 95E45S NW/C 36-83-40 |
| 308-322-U | 09810 | ICG | 00455.75 | 0340 | 0215 | ARION | 0 | AT-GRADE | GRACE ST. |
| 308-326-W | 00633 | ICG | 00457.60 | 2400 | 2072 | DCW CITY | 1 | AT-GRADE | SECCND ST. |
| 308-327-D | 10773 | ICG | 00457.81 | 2400 | 2072 | DCW CITY | 0 | AT-GRADE | 32E37S NW/C 10-82-40 |
| 308-328-K | 10773 | ICG | 00457.89 | 2400 | 2072 | DCW CITY | 0 | AT-GRADE | FRANKLIN ST |
| 308-329-S | | ICG | C458.80 | 2400 | 2072 | DCW CITY | 1 | AT-GRADE | FRANKLIN ST |
| 308-332-A | 02433 | ICG | 00459.70 | 2400 | 2072 | DCW CITY | 1 | AT-GRADE | 50E16S NW/C 17-82-40 |
| 308-344-U | 02435 | ICG | C464.89 | 2480 | 2142 | DUNLAP | 1 | AT-GRADE | 80S NW/C 35-82-41 |
| 377-943-C | 02474 | MILW | 00415.02 | 0420 | 0272 | ASPINWALL | 1 | RR-UNDER | 0 |
| 377-944-J | 02473 | MILW | 00416.04 | 0420 | 0272 | ASPINWALL | 1 | RR-CVER | 0 |
| 377-946-X | 02472 | MILW | 00417.06 | 0420 | 0272 | ASPINWALL | 1 | RR-CVER | 0 |
| 377-947-E | 02471 | MILW | 00417.84 | 0420 | 0272 | ASPINWALL | 1 | RR-UNDER | 0 |
| 377-948-L | 02470 | MILW | 00418.20 | 0420 | 0272 | ASPINWALL | 1 | RR-UNDER | 0 |
| 377-949-T | 02469 | MILW | 00419.23 | 0420 | 0272 | ASPINWALL | 1 | RR-CVER | 0 |
| 377-950-M | 02468 | MILW | 00420.25 | 5190 | 4695 | MANILLA | 1 | RR-OVER | 0 |

| CROSSING FRA | NUMBER IOWA | RR CODE | MILEPOST | CITY NUMBERS AND NAME GEOG IOWA | NEAR CITY | PUBLIC CROSSING | HIGHWAY NUMBER | STREET OR ROAD NAME |
|-----------------|----------------|------------|----------|------------------------------------|--------------|--------------------|-------------------|----------------------|
| 377-954-P | 01012 | MILW | 00421.63 | 5190 4695 MANILLA | 1 | RR-OVER | IA. 141 | 07E NW/C 24-82-38 |
| 377-955-W | 00635 | MILW | 00421.78 | 5190 4695 MANILLA | 1 | RR-OVER | IA. 45 | 14S NW/C 24-82-38 |
| 377-957-K | 02467 | MILW | 00422.69 | 5190 4695 MANILLA | 0 | AT-GRADE | 0 | 1ST AVE |
| 377-959-Y | 02462 | MILW | 00423.91 | 5190 4695 MANILLA | 1 | AT-GRADE | 0 | 72S NW/C 23-82-38 |
| 377-962-G | 02460 | MILW | 00426.15 | 5190 4695 MANILLA | 1 | RR-UNDER | 0 | 92E15S NW/C 20-82-38 |
| 377-964-V | 02459 | MILW | 00427.09 | 5190 4695 MANILLA | 1 | AT-GRADE | 0 | 28S NW/C 20-82-38 |
| 377-966-J | 00370 | MILW | 00428.18 | 5190 4695 MANILLA | 1 | RR-UNDER | IA. 141 | 99E NW/C 24-82-39 |
| 377-969-E | 00634 | MILW | 00429.54 | 1090 0935 BUCK GROVE | 1 | RR-UNDER | US. 59 | 40S NW/C 13-82-39 |
| 377-971-F | 02458 | MILW | 00430.69 | 1090 0935 BUCK GROVE | 1 | AT-GRADE | 0 | 34S NW/C 14-82-39 |
| 377-973-U | 02457 | MILW | 00431.55 | 1090 0935 BUCK GROVE | 1 | AT-GRADE | 0 | 25E46S NW/C 15-82-39 |
| 377-975-H | 02456 | MILW | 00432.38 | 1090 0935 BUCK GROVE | 0 | AT-GRADE | 0 | RAILROAD ST |
| 377-976-P | 02455 | MILW | 00432.82 | 1090 0935 BUCK GROVE | 1 | AT-GRADE | 0 | 18S NW/C 16-82-39 |
| 377-977-W | 02454 | MILW | 00433.20 | 1090 0935 BUCK GROVE | 1 | AT-GRADE | 0 | 63E NW/C 17-82-39 |
| 377-979-K | 02453 | MILW | 00434.64 | 0340 0215 ARION | 1 | AT-GRADE | 0 | 68E NW/C 7-82-39 |
| 377-982-T | 02452 | MILW | 00435.64 | 0340 0215 ARION | 1 | AT-GRADE | 0 | 99E27S NW/C 1-82-40 |
| 377-985-N | 02430 | MILW | 00436.78 | 0340 0215 ARION | 0 | AT-GRADE | 0 | GRACE ST |
| 377-986-V | 00546 | MILW | 00436.86 | 0340 0215 ARION | 0 | AT-GRADE | US. 30 | US 30 |
| 377-990-K | 02451 | MILW | 00438.51 | 0340 0215 ARION | 1 | AT-GRADE | 0 | 25E16S NW/C 3-82-40 |
| 377-992-Y | 02450 | MILW | 00439.20 | 0340 0215 ARION | 1 | AT-GRADE | 0 | 15E50S NW/C 34-83-40 |
| 377-996-B | 02448 | MILW | 00440.71 | 0340 0215 ARION | 1 | AT-GRADE | 0 | 16E NW/C 27-83-40 |
| 378-001-D | 02447 | MILW | 00441.79 | 0340 0215 ARION | 1 | AT-GRADE | 0 | 99E01S NW/C 21-83-40 |
| 378-003-S | 02446 | MILW | 00442.98 | 0340 0215 ARION | 1 | AT-GRADE | 0 | 37E NW/C 16-83-40 |
| 378-005-F | 02445 | MILW | 00443.75 | 1440 1252 CHARTER C&K | 1 | AT-GRADE | 0 | 11E25S NW/C 9-83-40 |
| 378-009-H | 02444 | MILW | 00446.06 | 1440 1252 CHARTER C&K | 1 | AT-GRADE | 0 | 30S NW/C 32-84-40 |
| 378-010-C | 02443 | MILW | 00446.59 | 1440 1252 CHARTER C&K | 1 | AT-GRADE | 0 | 60E NW/C 31-84-40 |
| 378-013-X | 02442 | MILW | 00447.47 | 1440 1252 CHARTER C&K | 1 | AT-GRADE | 0 | 49S NW/C 30-84-40 |
| 378-015-L | 02441 | MILW | 00448.58 | 1440 1252 CHARTER C&K | 1 | AT-GRADE | 0 | 53S NW/C 24-84-41 |
| 378-016-T | 10208 | MILW | 00449.08 | 1440 1252 CHARTER C&K | 0 | AT-GRADE | 0 | RAILROAD ST |
| 378-017-A | 10209 | MILW | 00449.23 | 1440 1252 CHARTER C&K | 0 | AT-GRADE | 0 | FORTH AVE |
| 378-019-N | 02440 | MILW | 00449.59 | 1440 1252 CHARTER C&K | 0 | AT-GRADE | 0 | 1ST AVE |
| 378-021-P | 02439 | MILW | 00450.70 | 1440 1252 CHARTER C&K | 1 | AT-GRADE | 0 | 09S NW/C 27-84-41 |
| 378-023-D | 02438 | MILW | 00451.73 | 1440 1252 CHARTER C&K | 1 | AT-GRADE | 0 | 41S NW/C 28-84-41 |
| 378-025-S | 02437 | MILW | 00452.77 | 8560 7920 UTE | 1 | AT-GRADE | 0 | 77S NW/C 29-84-41 |
| 378-028-M | 02436 | MILW | 00453.78 | 8560 7920 UTE | 1 | AT-GRADE | 0 | JOHN ST OR 1ST AVE |
| 378-120-M | 02463 | MILW | 00423.25 | 5190 4695 MANILLA | 0 | AT-GRADE | 0 | JOHN ST. |
| 378-123-H | 02466 | MILW | 00423.88 | 5190 4695 MANILLA | 1 | AT-GRADE | 0 | 10E03S NW/C 35-82-38 |
| 378-125-W | 02465 | MILW | 00425.14 | 5190 4695 MANILLA | 1 | AT-GRADE | 0 | 57S NW/C 34-82-38 |
| 378-126-D | 02464 | MILW | 00426.17 | 5190 4695 MANILLA | 1 | AT-GRADE | 0 | 81S NW/C 33-82-38 |

COUNTY 25 049 DALLAS

DATE 11/10/81

| CROSSING FRA | NUMBER IOWA | RR CODE | MILEPCST | CITY NUMBERS AND NAME IOWA | | NEAR CITY | PUBLIC CROSSING | HIGHWAY NUMBER | STREET OR ROAD NAME |
|--------------|-------------|---------|----------|----------------------------|------|---------------|-----------------|----------------|--------------------------|
| 192-892-E | 12589 | CNW | NONE | 3390 | 3042 | GRANGER | 0 | AT-GRADE | COURT ST |
| 192-893-L | 12588 | CNW | NONE | 3390 | 3042 | GRANGER | 0 | AT-GRADE | SCAMORE ST |
| 192-894-T | 12587 | CNW | NONE | 3390 | 3042 | GRANGER | 0 | AT-GRADE | STATE ST |
| 192-942-F | 08717 | CNW | 00274.30 | 6670 | 5970 | PERRY | 1 | AT-GRADE | 40S NW/C 4-81-28 |
| 192-943-M | 00116 | CNW | 00275.07 | 6670 | 5970 | PERRY | 1 | RR-OVER | 50E NW/C 9-81-28 |
| 192-944-U | 11848 | CNW | 00275.80 | 6670 | 5970 | PERRY | 0 | AT-GRADE | WARFORD ST |
| 192-945-B | 08140 | CNW | 00275.90 | 6670 | 5970 | PERRY | 0 | AT-GRADE | IA. 141 WILLIS AVE |
| 192-946-H | 11850 | CNW | 00276.00 | 6670 | 5970 | PERRY | 0 | AT-GRADE | 1ST ST |
| 192-946-H | 11850 | CNW | 00276.00 | 6670 | 5970 | PERRY | 0 | AT-GRADE | 1ST ST |
| 192-947-P | 11851 | CNW | 00276.00 | 6670 | 5970 | PERRY | 0 | AT-GRADE | CUTLEY AVE |
| 192-948-W | 11852 | CNW | 00276.10 | 6670 | 5970 | PERRY | 0 | AT-GRADE | 2ND ST |
| 192-949-D | 11853 | CNW | 00276.20 | 6670 | 5970 | PERRY | 0 | AT-GRADE | ESTELLA ST |
| 192-950-X | 11854 | CNW | 00276.30 | 6670 | 5970 | PERRY | 0 | AT-GRADE | 3RD ST |
| 192-951-E | 11856 | CNW | 00276.50 | 6670 | 5970 | PERRY | 0 | AT-GRADE | 5TH ST |
| 192-952-L | 11849 | CNW | 00275.96 | 6670 | 5970 | PERRY | 0 | AT-GRADE | WARFORD ST |
| 192-953-T | 11855 | CNW | 00275.96 | 6670 | 5970 | PERRY | 0 | AT-GRADE | IA. 141 WILLIS ST |
| 192-954-A | 13065 | CNW | 00275.96 | 6670 | 5970 | PERRY | 0 | AT-GRADE | CUTLEY ST |
| 192-955-G | 13066 | CNW | 00275.96 | 6670 | 5970 | PERRY | 0 | AT-GRADE | EVELYN ST |
| 192-958-C | 08718 | CNW | 00277.50 | 6670 | 5970 | PERRY | 1 | AT-GRADE | 80E NW/C 22-81-28 |
| 192-959-J | 08719 | CNW | 00277.80 | 6670 | 5970 | PERRY | 1 | AT-GRADE | 20S NW/C 23-81-28 |
| 192-962-S | 08720 | CNW | 00279.50 | 6670 | 5970 | PERRY | 1 | AT-GRADE | 60S NW/C 25-81-28 |
| 192-963-Y | 08721 | CNW | 00279.96 | 5620 | 5095 | MINBURN | 1 | AT-GRADE | 25E NW/C 36-81-28 |
| 192-966-U | 08722 | CNW | 00281.20 | 5620 | 5095 | MINBURN | 1 | AT-GRADE | 98E NW/C 1-80-28 |
| 192-969-P | 11512 | CNW | 00282.80 | 5620 | 5095 | MINBURN | 0 | AT-GRADE | WALNUT ST |
| 192-970-J | 08963 | CNW | 00283.00 | 5620 | 5095 | MINBURN | 0 | AT-GRADE | CHESNUT ST |
| 192-971-R | 01232 | CNW | 00283.00 | 5620 | 5095 | MINBURN | 0 | AT-GRADE | US. 169 4TH ST |
| 192-972-X | 08723 | CNW | 00283.80 | 5620 | 5095 | MINBURN | 1 | AT-GRADE | 50E15S NW/C 17-80-27 |
| 192-973-E | 08724 | CNW | 00284.30 | 5620 | 5095 | MINBURN | 1 | AT-GRADE | 75E50S NW/C 17-80-27 |
| 192-975-T | 08725 | CNW | 00285.60 | 5620 | 5095 | MINBURN | 1 | AT-GRADE | 50E50S NW/C 21-80-27 |
| 192-978-N | 08726 | CNW | 00287.40 | 2040 | 1802 | DALLAS CENTER | 1 | AT-GRADE | 50E NW/C 34-80-27 |
| 192-979-V | 08727 | CNW | 00288.20 | 2040 | 1802 | DALLAS CENTER | 1 | AT-GRADE | 80S NW/C 35-80-27 |
| 192-980-P | 00955 | CNW | 00288.70 | 2040 | 1802 | DALLAS CENTER | 0 | AT-GRADE | IA. 44 SUGAR GROVE ST |
| 192-981-W | 10506 | CNW | 00288.80 | 2040 | 1802 | DALLAS CENTER | 0 | AT-GRADE | 15TH ST |
| 192-982-D | 13067 | CNW | 00288.95 | 2040 | 1802 | DALLAS CENTER | 0 | AT-GRADE | 14TH ST |
| 192-983-K | 10507 | CNW | 00289.10 | 2040 | 1802 | DALLAS CENTER | 0 | AT-GRADE | WALNUT ST |
| 192-984-S | 08728 | CNW | 00289.12 | 2040 | 1802 | DALLAS CENTER | 0 | AT-GRADE | SYCAMORE ST |
| 192-986-F | 10508 | CNW | 00289.30 | 2040 | 1802 | DALLAS CENTER | 0 | AT-GRADE | VINE ST |
| 192-988-U | 08729 | CNW | 00291.30 | 2040 | 1802 | DALLAS CENTER | 1 | AT-GRADE | 80E NW/C 13-79-27 |
| 192-989-B | 08730 | CNW | 00291.70 | 2040 | 1802 | DALLAS CENTER | 1 | AT-GRADE | 30S NW/C 18-79-26 |
| 192-990-V | 08731 | CNW | 00292.50 | 2040 | 1802 | DALLAS CENTER | 1 | AT-GRADE | 50E NW/C 19-79-26 |
| 192-991-C | 08732 | CNW | 00293.60 | 8820 | 8177 | WAUKEE | 1 | AT-GRADE | 80S NW/C 20-79-26 |
| 192-994-X | 08733 | CNW | 00294.96 | 8820 | 8177 | WAUKEE | 1 | AT-GRADE | 90S NW/C 28-79-26 |
| 192-995-E | 00972 | CNW | 00295.10 | 8820 | 8177 | WAUKEE | 0 | AT-GRADE | US. 6 US 6 |
| 192-996-L | 12460 | CNW | 00295.30 | 8820 | 8177 | WAUKEE | 0 | AT-GRADE | 6TH ST |
| 192-997-T | 12461 | CNW | 00295.50 | 8820 | 8177 | WAUKEE | 0 | AT-GRADE | 5TH ST |
| 192-998-A | 12462 | CNW | 00295.60 | 8820 | 8177 | WAUKEE | 0 | AT-GRADE | 4TH ST |
| 193-001-N | 08734 | CNW | 00296.10 | 8820 | 8177 | WAUKEE | 0 | AT-GRADE | EAST ST |
| 193-005-R | 08735 | CNW | 00297.10 | 8820 | 8177 | WAUKEE | 1 | AT-GRADE | 75E NW/C 4-78-26 |
| 193-006-X | 08736 | CNW | 00297.80 | 8820 | 8177 | WAUKEE | 1 | AT-GRADE | 25E30S NW/C 3-78-26 |
| 193-007-E | 08737 | CNW | 00298.70 | 8820 | 8177 | WAUKEE | 1 | AT-GRADE | 80S NW/C 2-78-26 |
| 193-008-L | 01584 | CNW | 00299.25 | 8820 | 8177 | WAUKEE | 1 | RR-UNDER | I-80 |
| 193-010-M | 08738 | CNW | 00299.80 | 8820 | 8177 | WAUKEE | 1 | AT-GRADE | I-80 99S NW/C 1-78-26 |

| CROSSING FRA | NUMBER IOWA | RR CODE | MILEPOST | CITY NUMBERS AND NAME GEOG IOWA | NEAR CITY | PUBLIC CRSSING | HIGHWAY NUMBER | STREET OR ROAD NAME |
|-----------------|----------------|------------|----------|------------------------------------|--------------|-------------------|-------------------|----------------------|
| 193-011-U | 00366 | CNW | 00209.90 | 8820 8177 WAUKEE | 1 | AT-GRADE | | 09E NW/C 12-78-26 |
| 377-115-M | 07236 | MILw | 00350.40 | 9260 8545 WOODWARD | 1 | RR-UNDER | | 10S NW/C 4-81-26 |
| 377-116-U | 01599 | MILw | 00035.55 | 9260 8545 WOODWARD | 0 | AT-GRADE | IA. 89 | MAIN AVE. |
| 377-117-B | 09346 | MILw | 00351.93 | 9260 8545 WOODWARD | 0 | AT-GRADE | | LARUEL AVE |
| 377-118-H | 07235 | MILw | 00352.16 | 9260 8545 WOODWARD | 1 | RR-UNDER | 0 | 50S NW/C 6-81-26 |
| 377-119-P | 07292 | MILw | 00352.43 | 9260 8545 WOODWARD | 1 | AT-GRADE | 0 | 70S NW/C 1-81-27 |
| 377-120-J | 07291 | MILw | 00353.46 | 0940 0765 BOUTON | 1 | AT-GRADE | 0 | 75S NW/C 2-81-27 |
| 377-122-X | 07290 | MILw | 00354.45 | 0940 0765 BOUTON | 0 | AT-GRADE | 0 | BEAVER ST. |
| 377-125-T | 00353 | MILw | 00356.47 | 0940 0765 BOUTON | 1 | RR-UNDER | US. 169 | 74S NW/C 5-81-27 |
| 377-128-N | 07289 | MILw | 00357.47 | 6670 5970 PERRY | 1 | AT-GRADE | 0 | 98S NW/C 6-81-27 |
| 377-129-V | 07288 | MILw | 00358.50 | 6670 5970 PERRY | 1 | AT-GRADE | 0 | 15S NW/C 12-81-28 |
| 377-130-P | 13414 | MILw | 00036.18 | 6670 5970 PERRY | 0 | AT-GRADE | 0 | EIGHTEETH ST |
| 377-131-W | 11841 | MILw | 00360.31 | 6670 5970 PERRY | 0 | AT-GRADE | 0 | SIXTEENTH ST. |
| 377-132-D | 11842 | MILw | 00360.57 | 6670 5970 PERRY | 0 | AT-GRADE | | SEVENTH ST |
| 377-133-K | 11843 | MILw | 00361.22 | 6670 5970 PERRY | 0 | AT-GRADE | | SIXTH ST. |
| 377-134-S | 11844 | MILw | 00361.29 | 6670 5970 PERRY | 0 | AT-GRADE | | FIFTH ST. |
| 377-135-Y | 07526 | MILw | 00361.36 | 6670 5970 PERRY | 0 | AT-GRADE | | FORTH |
| 377-136-F | 11845 | MILw | 00361.43 | 6670 5970 PERRY | 0 | AT-GRADE | | THIRD ST. |
| 377-137-M | 07525 | MILw | 00361.50 | 6670 5970 PERRY | 0 | AT-GRADE | | SECOND ST. |
| 377-138-U | 00888 | MILw | 00361.58 | 6670 5970 PERRY | 0 | AT-GRADE | IA. 144 | FIRST AVE |
| 377-139-B | 11846 | MILw | 00361.65 | 6670 5970 PERRY | 0 | AT-GRADE | | W. SECCND ST |
| 377-155-K | 12789 | MILw | 00361.65 | 9260 8545 WOODWARD | 1 | AT-GRADE | IA. 89 | NW/C 5-81-26 |
| 377-157-Y | 06257 | MILw | 00021.36 | 9260 8545 WOODWARD | 1 | AT-GRADE | 0 | 50S NW/C 5-81-26 |
| 377-158-F | 06256 | MILw | 00020.71 | 9260 8545 WOODWARD | 1 | AT-GRADE | 0 | 15E NW/C 8-81-26 |
| 377-159-M | 05845 | MILw | 00219.34 | 9260 8545 WOODWARD | 1 | AT-GRADE | 0 | 25E NW/C 16-81-26 |
| 377-160-G | 05621 | MILw | 00218.93 | 9260 8545 WOODWARD | 1 | AT-GRADE | 0 | 50E30S NW/C 16-81-26 |
| 377-161-N | 05591 | MILw | 00217.97 | 9260 8545 WOODWARD | 1 | AT-GRADE | 0 | 20E NW/C 22-81-26 |
| 377-162-V | 05512 | MILw | 00217.28 | 9260 8545 WOODWARD | 1 | AT-GRADE | 0 | 60E50S NW/C 22-81-26 |
| 377-163-C | 05357 | MILw | 00216.30 | 3390 3042 GRANGER | 1 | AT-GRADE | 0 | 50E NW/C 26-81-26 |
| 377-164-J | 05228 | MILw | 00215.14 | 3390 3042 GRANGER | 1 | AT-GRADE | 0 | 25E50S NW/C 25-81-26 |
| 377-166-X | 01233 | MILw | 00212.21 | 3390 3042 GRANGER | 1 | AT-GRADE | 0 | 75E NW/C 12-80-26 |
| 377-167-E | 04167 | MILw | 00211.76 | 3390 3042 GRANGER | 1 | AT-GRADE | IA. 141 | 75E50S NW/C 12-80-26 |
| 377-168-L | 07281 | MILw | 00211.20 | 3390 3042 GRANGER | 1 | AT-GRADE | 0 | 65E NW/C 13-80-26 |
| 377-238-Y | 07279 | MILw | 00212.59 | 8820 8177 WAUKEE | 1 | AT-GRADE | 0 | 85S NW/C 25-79-26 |
| 377-241-G | 07278 | MILw | 00213.63 | 8820 8177 WAUKEE | 1 | AT-GRADE | 0 | 98S NW/C 26-79-26 |
| 377-242-N | 07277 | MILw | 00214.63 | 8820 8177 WAUKEE | 1 | AT-GRADE | 0 | 98S NW/C 27-79-26 |
| 377-245-J | 12459 | MILw | 00015.33 | 8820 8177 WAUKEE | 0 | AT-GRADE | | 6TH ST. |
| 377-250-F | 07276 | MILw | 00215.63 | 8820 8177 WAUKEE | 1 | AT-GRADE | 0 | 98S NW/C 28-79-26 |
| 377-253-B | 07261 | MILw | 00216.63 | 8820 8177 WAUKEE | 1 | AT-GRADE | 0 | 99S NW/C 29-79-26 |
| 377-255-P | 07260 | MILw | 00217.67 | 8820 8177 WAUKEE | 1 | AT-GRADE | 0 | 99S NW/C 30-79-26 |
| 377-259-S | 07259 | MILw | 00219.18 | 0040 0035 ADEL | 1 | AT-GRADE | 0 | 50E98S NW/C 26-79-27 |
| 377-260-L | 07316 | MILw | 00019.68 | 0040 0035 ADEL | 1 | AT-GRADE | CC.RC. | 90S NW/C 26-79-27 |
| 377-262-A | 00637 | MILw | 00020.31 | 0040 0035 ADEL | 1 | AT-GRADE | 0 | 40E90S NW/C 27-79-27 |
| 377-263-G | 07258 | MILw | 00020.76 | 0040 0035 ADEL | 1 | AT-GRADE | 0 | 10S NW/C 34-79-27 |
| 377-264-N | 07257 | MILw | 00022.19 | 0040 0035 ADEL | 0 | AT-GRADE | | S. 6TH ST. |
| 377-265-V | 09734 | MILw | 00022.25 | 0040 0035 ADEL | 0 | AT-GRADE | | S. 7TH ST. |
| 377-266-C | 01234 | MILw | 00022.31 | 0040 0035 ADEL | 0 | AT-GRADE | US. 169 | S. 8TH ST. |
| 377-267-J | 09733 | MILw | 00022.38 | 0040 0035 ADEL | 0 | AT-GRADE | | S. 9TH ST. |
| 377-268-R | 09732 | MILw | 00022.44 | 0040 0035 ADEL | 0 | AT-GRADE | | S. 10TH ST. |
| 377-269-X | 09731 | MILw | 00022.49 | 0040 0035 ADEL | 0 | AT-GRADE | | S-11TH ST. |
| 377-270-S | 09730 | MILw | 00022.60 | 0040 0035 ADEL | 0 | AT-GRADE | | 14TH ST |
| 377-271-Y | 09729 | MILw | 00022.72 | 0040 0035 ADEL | 0 | AT-GRADE | | 18TH ST |

COUNTY 25 049 DALLAS

DATE 11/10/81

| CROSSING FRA | NUMBER IOWA | RR CODE | MILEPOST | CITY NUMBERS AND NAME GEOG ICWA | | NEAR CITY | PUBLIC CROSSING | HIGHWAY NUMBER | STREET OR ROAD NAME | |
|--------------|-------------|---------|----------|---------------------------------|------|-----------|-----------------|----------------|---------------------|----------------------|
| 377-277-P | 07256 | MILW | 00025.95 | 0040 | 0035 | ADEL | 1 | AT-GRADE | 0 | 97S NW/C 26-79-28 |
| 377-278-W | 07255 | MILW | 00026.04 | 0040 | 0035 | ADEL | 1 | AT-GRADE | 0 | 90E NW/C 34-79-28 |
| 377-282-L | 07254 | MILW | 00027.22 | 7090 | 6380 | REDFIELD | 1 | AT-GRADE | CC.RD. | 50E40S NW/C 33-79-28 |
| 377-283-T | 07253 | MILW | 00027.22 | 7090 | 6380 | REDFIELD | 1 | AT-GRADE | 0 | 50S NW/C 33-79-28 |
| 377-284-A | 07367 | MILW | 00028.04 | 7090 | 6380 | REDFIELD | 1 | AT-GRADE | 0 | 90S NW/C 32-79-28 |
| 377-288-C | 00367 | MILW | 00029.00 | 7090 | 6380 | REDFIELD | 1 | RR-OVER | 0 | 25S NW/C 2-78-29 |
| 377-293-Y | 11898 | MILW | 00030.25 | 7090 | 6380 | REDFIELD | 0 | AT-GRADE | 0 | CLARK ST. |
| 377-294-F | 08435 | MILW | 00031.80 | 7090 | 6380 | REDFIELD | 0 | AT-GRADE | 0 | FIRST ST. |
| 377-295-M | 07413 | MILW | 00031.99 | 7090 | 6380 | REDFIELD | 0 | AT-GRADE | 0 | SECCND ST. |
| 377-296-U | 11899 | MILW | 00032.08 | 7090 | 6380 | REDFIELD | 0 | AT-GRADE | 0 | JACKSON ST |
| 377-297-B | 11900 | MILW | 00032.18 | 7090 | 6380 | REDFIELD | 0 | AT-GRADE | 0 | JEFFERSON |
| 377-298-H | 11900 | MILW | 00032.20 | 7090 | 6380 | REDFIELD | 0 | AT-GRADE | 0 | THIRD ST |
| 377-299-P | 07412 | MILW | 00032.20 | 7090 | 6380 | REDFIELD | 0 | AT-GRADE | 0 | THCMAS ST. |
| 377-301-N | 07411 | MILW | 00032.25 | 7090 | 6380 | REDFIELD | 1 | AT-GRADE | 0 | 80E75S NW/C 34-79-29 |
| 377-306-X | 07410 | MILW | 00033.32 | 7090 | 6380 | REDFIELD | 1 | AT-GRADE | 0 | 75E95S NW/C 28-79-29 |
| 377-307-E | 07409 | MILW | 00034.62 | 4770 | 4382 | LINDEN | 1 | AT-GRADE | 0 | 20E70S NW/C 28-79-29 |
| 377-308-L | 07408 | MILW | 00035.22 | 4770 | 4382 | LINDEN | 1 | AT-GRADE | 0 | 90E50S NW/C 29-79-29 |
| 377-310-M | 07407 | MILW | 00035.54 | 4770 | 4382 | LINDEN | 1 | AT-GRADE | 0 | 50E05S NW/C 29-79-29 |
| 377-313-H | 11309 | MILW | 00037.49 | 4770 | 4382 | LINDEN | 0 | AT-GRADE | 0 | GUTHRIE ST. |
| 377-314-P | 05198 | MILW | 00037.61 | 4770 | 4382 | LINDEN | 0 | AT-GRADE | 0 | MAIN ST. |
| 377-315-W | 07406 | MILW | 00037.69 | 4770 | 4382 | LINDEN | 0 | AT-GRADE | 0 | NCRTH ST. |
| 377-848-G | 07287 | MILW | 00364.36 | 6670 | 5970 | PERRY | 1 | AT-GRADE | 0 | 20E25S NW/C 7-81-28 |
| 377-850-H | 07237 | MILW | 00365.60 | 2100 | 1840 | DAWSON | 1 | RR-UNDER | 0 | 25S NW/C 12-81-29 |
| 377-854-K | 05199 | MILW | 00367.60 | 2100 | 1840 | DAWSON | 0 | AT-GRADE | 0 | FIRST ST. |
| 377-855-S | 07286 | MILW | 00367.85 | 2100 | 1840 | DAWSON | 1 | AT-GRADE | 0 | 70E50S NW/C 9-81-29 |
| 377-856-Y | 07285 | MILW | 00368.60 | 2100 | 1840 | DAWSON | 1 | AT-GRADE | 0 | 50S NW/C 9-81-29 |
| 377-857-F | 07234 | MILW | 00369.85 | 2100 | 1840 | DAWSON | 1 | RR-UNDER | 0 | 75E50S NW/C 7-81-29 |
| 603-326-H | 09693 | RI | 00376.50 | 8600 | 7957 | VAN METER | 1 | AT-GRADE | COUNTY | 25E25S NW/C 26-78-28 |
| 603-340-D | 01235 | RI | 00372.90 | 8600 | 7957 | VAN METER | 1 | AT-GRADE | R 22 | 70S NW/C 29-78-26 |
| 603-345-M | 06841 | RI | 00377.22 | 8600 | 7957 | VAN METER | 0 | AT-GRADE | 0 | MILL ST |
| 603-347-B | 06842 | RI | 00378.70 | 8600 | 7957 | VAN METER | 1 | AT-GRADE | 0 | 70E60S NW/C 21-78-27 |
| 603-349-P | 00117 | RI | 00379.72 | 8600 | 7957 | VAN METER | 1 | RR-UNDER | 0 | 55E95S NW/C 20-78-27 |
| 603-351-R | 06843 | RI | 00379.72 | 2270 | 1850 | DE SCTC | 0 | AT-GRADE | 0 | POLK ST |
| 603-352-X | 00379 | RI | 00380.15 | 2270 | 1850 | DE SCTC | 0 | RR-UNDER | US. 169 | GUTHRIE ST |
| 603-353-E | 01088 | RI | 00381.00 | 2270 | 1850 | DE SCTC | 1 | RR-UNDER | IA. 90 | 90E NW/C 36-78-28 |
| 603-368-U | 00060 | RI | 00369.55 | 2290 | 1972 | DEXTER | 1 | AT-GRADE | COUNTY | 80S NW/C 33-78-29 |
| 603-370-V | 04523 | RI | 00391.80 | 2290 | 1972 | DEXTER | 1 | RR-UNDER | I-80 | 75S NW/C 33-78-29 |
| 603-371-C | 06845 | RI | 00392.32 | 2290 | 1972 | DEXTER | 0 | AT-GRADE | 0 | BARTON ST |
| 603-372-J | | RI | 392.90 | 2290 | 1972 | DEXTER | 0 | AT-GRADE | STREET | WARREN ST |
| 603-373-R | | RI | 393.00 | 2290 | 1972 | DEXTER | 0 | AT-GRADE | STREET | LYON |
| 603-374-X | 06844 | RI | 00393.17 | 2290 | 1972 | DEXTER | 0 | AT-GRADE | 0 | MARSHALL ST |
| 603-375-E | 06846 | RI | 00393.37 | 2290 | 1972 | DEXTER | 0 | AT-GRADE | 0 | MAPLE ST |

COUNTY 26 051 DAVIS

DATE 11/10/81

| CROSSING FRA | NUMBER IOWA | RR CODE | MILEPOST | CITY NUMBERS AND NAME GEOG IOWA | NEAR CITY | PUBLIC CROSSING | HIGHWAY NUMBER | STREET OR ROAD NAME |
|--------------|-------------|---------|----------|---------------------------------|-----------|-----------------|----------------|----------------------|
| 481-236-T | 13325 | NW | 00246.25 | 5840 5252 MOULTON | 1 | AT-GRADE | | 50E02S NW/C 18-68-15 |
| 481-237-A | 04981 | NW | 00246.35 | 5840 5252 MOULTON | 1 | AT-GRADE | | 50E04S NW/C 18-68-15 |
| 481-239-N | 04982 | NW | 00247.06 | 5840 5252 MOULTON | 1 | AT-GRADE | | 25E80S NW/C 24-69-14 |
| 481-240-H | 04983 | NW | 00247.85 | 5840 5252 MOULTON | 1 | AT-GRADE | | 78E25S NW/C 8-68-15 |
| 481-241-P | 04984 | NW | 00248.17 | 5840 5252 MOULTON | 1 | AT-GRADE | | NW/C 9-68-15 |
| 481-244-K | 04986 | NW | 00249.96 | 5840 5252 MOULTON | 1 | AT-GRADE | | 50E33S NW/C 3-68-15 |
| 481-245-S | 04987 | NW | 00250.49 | 5840 5252 MOULTON | 1 | AT-GRADE | | 15S NW/C 2-68-15 |
| 481-248-M | 06661 | NW | 00250.90 | 0880 0702 BLOOMFIELD | 1 | AT-GRADE | | 30E NW/C 2-68-15 |
| 481-249-U | 00091 | NW | 00251.05 | 0880 0702 BLOOMFIELD | 1 | AT-GRADE | | 40E98S NW/C 35-69-15 |
| 481-250-N | 04988 | NW | 00252.30 | 0880 0702 BLOOMFIELD | 1 | AT-GRADE | | 75E52S NW/C 36-69-15 |
| 481-252-C | 00530 | NW | 00253.58 | 0880 0702 BLOOMFIELD | 1 | AT-GRADE | US 63 | 25S NW/C 32-69-14 |
| 481-257-L | 04990 | NW | 00255.63 | 0880 0702 BLOOMFIELD | 1 | AT-GRADE | | 15S NW/C 34-69-14 |
| 481-258-T | 04991 | NW | 00256.16 | 0880 0702 BLOOMFIELD | 1 | AT-GRADE | | 50E20S NW/C 34-69-14 |
| 481-261-B | 03679 | NW | 00257.39 | 0880 0702 BLOOMFIELD | 0 | AT-GRADE | | 45E95S NW/C 26-69-14 |
| 481-262-H | 09665 | NW | 00257.80 | 0880 0702 BLOOMFIELD | 1 | AT-GRADE | | 60S NW/C 25-69-14 |
| 481-263-P | | NW | 00257.90 | 0880 0702 BLOOMFIELD | 0 | AT-GRADE | | SECOND ST. |
| 481-264-W | | NW | 00258.00 | 0880 0702 BLOOMFIELD | 0 | AT-GRADE | | SOUTH ST |
| 481-265-D | 09909 | NW | 00258.07 | 0880 0702 BLOOMFIELD | 0 | AT-GRADE | | CHESTNUT |
| 481-266-K | 09910 | NW | 00258.14 | 0880 0702 BLOOMFIELD | 0 | AT-GRADE | | WALNUT |
| 481-267-S | 13324 | NW | 00258.26 | 0880 0702 BLOOMFIELD | 1 | RR-OVER | US 63 | 25E25S NW/C 25-69-14 |
| 481-268-Y | 04980 | NW | 00258.76 | 0880 0702 BLOOMFIELD | 1 | RR-OVER | | 20E80S NW/C 24-69-14 |
| 481-272-N | 04979 | NW | 00259.87 | 0880 0702 BLOOMFIELD | 1 | AT-GRADE | | 42E75S NW/C 13-69-14 |
| 481-273-V | 04978 | NW | 00260.66 | 0880 0702 BLOOMFIELD | 1 | AT-GRADE | | 12E NW/C 13-69-14 |
| 481-274-C | 04624 | NW | 00261.69 | 0880 0702 BLOOMFIELD | 1 | AT-GRADE | IA.273 | 25E NW/C 12-69-14 |
| 481-275-J | 04977 | NW | 00262.86 | 0880 0702 BLOOMFIELD | 1 | AT-GRADE | | 02E NW/C 1-69-14 |
| 481-276-R | 04965 | NW | 00263.37 | 0880 0702 BLOOMFIELD | 1 | AT-GRADE | | 02E50S NW/C 36-70-14 |
| 481-277-X | 01257 | NW | 00263.88 | 0880 0702 BLOOMFIELD | 1 | AT-GRADE | | 53E NW/C 35-70-14 |
| 481-278-E | 04976 | NW | 00264.40 | 2420 2085 DRAKESVILLE | 1 | AT-GRADE | | 84E60S NW/C 26-70-14 |
| 481-281-M | 04975 | NW | 00267.64 | 2420 2085 DRAKESVILLE | 1 | AT-GRADE | | 15E75S NW/C 12-70-14 |
| 481-310-V | 13625 | NW | 00257.11 | 0880 0702 BLOOMFIELD | 1 | AT-GRADE | US63 | 45E NW/C 35-69-14 |
| 483-974-R | 05004 | NW | 00237.65 | 5840 5252 MOULTON | 1 | AT-GRADE | | 50E67S NW/C 7-67-15 |
| 483-975-X | 05005 | NW | 00237.75 | 5840 5252 MOULTON | 1 | AT-GRADE | | 60E75S NW/C 7-67-15 |
| 604-507-R | 01228 | RI | 00313.25 | 2420 2085 DRAKESVILLE | 1 | AT-GRADE | | 56E50S NW/C 6-69-14 |
| 604-511-F | 01997 | RI | 00311.62 | 2420 2085 DRAKESVILLE | 1 | AT-GRADE | | 03S NW/C 4-69-14 |
| 604-514-B | 02501 | RI | 00310.58 | 2420 2085 DRAKESVILLE | 1 | RR-UNDER | | 65S NW/C 34-70-14 |
| 604-519-K | 04041 | RI | 00308.47 | 2420 2085 DRAKESVILLE | 1 | AT-GRADE | | 10S NW/C 36-70-14 |
| 604-520-E | 01998 | RI | 00308.12 | 2420 2085 DRAKESVILLE | 1 | AT-GRADE | | 25E NW/C 36-70-14 |
| 604-523-A | 01999 | RI | 00306.85 | 2960 2620 FLORIS | 1 | RR-OVER | US 63 | 50E55S NW/C 30-70-13 |
| 604-526-V | 13128 | RI | 00305.82 | 2960 2620 FLORIS | 1 | RR-UNDER | | 50E15S NW/C 29-70-13 |
| 604-530-K | 01213 | RI | 00303.52 | 2960 2620 FLORIS | 1 | RR-UNDER | | 50E15S NW/C 22-70-13 |
| 604-532-Y | 12728 | RI | 00302.92 | 2960 2620 FLORIS | 0 | AT-GRADE | | ALLEN ST. |
| 604-533-F | 04972 | RI | 00302.52 | 2960 2620 FLORIS | 0 | AT-GRADE | | WALNUT ST. |
| 604-535-U | 04973 | RI | 00301.82 | 2960 2620 FLORIS | 1 | AT-GRADE | | 60E20S NW/C 14-70-13 |
| 604-540-R | 04974 | RI | 00299.47 | 2960 2620 FLORIS | 1 | AT-GRADE | | 50E50S NW/C 6-70-12 |
| 604-695-H | 09709 | RI | 00318.62 | 2420 2085 DRAKESVILLE | 1 | AT-GRADE | | 50E48S NW/C 17-69-15 |
| 604-697-W | 04955 | RI | 00317.80 | 2420 2085 DRAKESVILLE | 1 | AT-GRADE | | 25E20S NW/C 16-69-15 |
| 604-699-K | 04956 | RI | 00316.70 | 2420 2085 DRAKESVILLE | 1 | AT-GRADE | | 25E47S NW/C 10-69-15 |
| 604-703-X | 04957 | RI | 00315.72 | 2420 2085 DRAKESVILLE | 1 | AT-GRADE | | 25E05S NW/C 11-69-15 |
| 604-705-L | 01259 | RI | 00314.75 | 2420 2085 DRAKESVILLE | 1 | AT-GRADE | IA 273 | 46E89S NW/C 2-69-15 |
| 604-707-A | 04958 | RI | 00314.75 | 2420 2085 DRAKESVILLE | 1 | AT-GRADE | | 72S NW/C 1-69-15 |

COUNTY 27 053 DECATUR

DATE 11/10/81

| CROSSING NUMBER FRA | IOWA | RR CODE | MILEPOST | CITY NUMBERS AND NAME GEOG IOWA | | NEAR CITY | PUBLIC CROSSING | HIGHWAY NUMBER | STREET OR ROAD NAME |
|------------------------|-------|------------|----------|------------------------------------|------|--------------|--------------------|-------------------|----------------------|
| 074-213-P | 05169 | BN | 00021.24 | 3140 | 2820 | GARDEN GROVE | 1 | AT-GRADE | 50S NW/C 30-70-23 |
| 074-215-D | 02570 | BN | 00022.40 | 3140 | 2820 | GARDEN GROVE | 1 | AT-GRADE | 90E NW/C 35-70-24 |
| 074-219-F | 01261 | BN | 00023.40 | 3140 | 2820 | GARDEN GROVE | 1 | AT-GRADE | 11S NW/C 35-70-24 |
| 074-220-A | 11050 | BN | 00023.68 | 3140 | 2820 | GARDEN GROVE | 0 | AT-GRADE | GARDEN ST |
| 074-221-G | 13543 | BN | 00023.89 | 3140 | 2820 | GARDEN GROVE | 0 | RR-CVER | KELLOGG ST |
| 074-223-V | 11052 | BN | 00024.03 | 3140 | 2820 | GARDEN GROVE | 0 | AT-GRADE | CHURCH ST |
| 074-225-J | 11053 | BN | 00024.23 | 3140 | 2820 | GARDEN GROVE | 0 | AT-GRADE | JEFFERSON |
| 074-229-L | 02568 | BN | 00025.44 | 3140 | 2820 | GARDEN GROVE | 1 | AT-GRADE | 20E50SNW/C 5-69-24 |
| 074-233-B | 02567 | BN | 00027.06 | 3140 | 2820 | GARDEN GROVE | 1 | AT-GRADE | 40S NW/C 6-69-24 |
| 074-234-H | 02566 | BN | 00028.44 | 3140 | 2820 | GARDEN GROVE | 1 | AT-GRADE | 30S NW/C 1-69-25 |
| 074-237-D | 00031 | BN | 00031.75 | 4680 | 4307 | LEON | 1 | RR-CVER | 02E02S NW/C 10-69-25 |
| 074-238-K | 02565 | BN | 00032.06 | 4680 | 4307 | LEON | 1 | AT-GRADE | 80E20S NW/C 9-69-25 |
| 074-240-L | 00640 | BN | 00033.14 | 4680 | 4307 | LEON | 1 | AT-GRADE | 87S NW/C 9-69-25 |
| 074-242-A | 02564 | BN | 00033.77 | 4680 | 4307 | LEON | 1 | AT-GRADE | 90E50S NW/C 17-69-25 |
| 074-246-C | 02562 | BN | 00035.27 | 4680 | 4307 | LEON | 1 | AT-GRADE | 80E NW/C 29-69-25 |
| 074-248-R | 02561 | BN | 00035.57 | 4680 | 4307 | LEON | 0 | AT-GRADE | FIFTH ST |
| 074-249-X | 00443 | BN | 00036.26 | 4680 | 4307 | LEON | 0 | RR-UNDER | US 69 |
| 074-250-S | 11301 | BN | 00036.82 | 4680 | 4307 | LEON | 0 | AT-GRADE | US69IA2 |
| 074-251-Y | 09471 | BN | 00037.07 | 4680 | 4307 | LEON | 0 | AT-GRADE | FACTORY RD |
| 074-252-F | 02560 | BN | 00037.63 | 4680 | 4307 | LEON | 1 | AT-GRADE | MAIN ST |
| 074-253-M | 02559 | BN | 00037.97 | 4680 | 4307 | LEON | 1 | AT-GRADE | 15E15S NW/C 4-68-25 |
| 074-254-U | 13327 | BN | 00038.26 | 4680 | 4307 | LEON | 1 | AT-GRADE | 50S NW/C 4-68-25 |
| 074-260-X | 00299 | BN | 00041.07 | 2090 | 1835 | DAVIS CITY | 1 | RR-CVER | 75E95S NW/C 5-68-25 |
| 074-261-E | 02547 | BN | 00041.52 | 2090 | 1835 | DAVIS CITY | 1 | AT-GRADE | 50E22S NW/C 19-68-25 |
| 074-262-L | 02544 | BN | 00043.68 | 2090 | 1835 | DAVIS CITY | 1 | AT-GRADE | 20E50S NW/C 19-68-25 |
| 074-263-T | 00360 | BN | 00044.12 | 2090 | 1835 | DAVIS CITY | 1 | RR-CVER | 20E20S NW/C 36-68-26 |
| 074-264-A | 10579 | BN | 00044.42 | 2090 | 1835 | DAVIS CITY | 0 | AT-GRADE | 06E70S NW/C 36-68-26 |
| 074-265-G | 02545 | BN | 00044.47 | 2090 | 1835 | DAVIS CITY | 0 | AT-GRADE | MILL ST |
| 074-267-V | 09473 | BN | 00044.82 | 2090 | 1835 | DAVIS CITY | 0 | AT-GRADE | CLARK ST |
| 074-268-C | 02546 | BN | 00044.99 | 2090 | 1835 | DAVIS CITY | 0 | AT-GRADE | WEST ST |
| 074-272-S | 00300 | BN | 00046.74 | 2090 | 1835 | DAVIS CITY | 1 | RR-CVER | 50E20S NW/C 2-67-26 |
| 074-280-J | 02540 | BN | 00050.08 | 2090 | 1835 | DAVIS CITY | 1 | AT-GRADE | 02E05S NW/C 10-67-26 |
| 074-282-X | 02541 | BN | 00051.16 | 2090 | 1835 | DAVIS CITY | 1 | AT-GRADE | 50E NW/C 18-67-26 |
| 074-285-T | 02542 | BN | 00052.51 | 2090 | 1835 | DAVIS CITY | 1 | AT-GRADE | 10E NW/C 19-67-26 |
| 078-982-T | 09468 | BN | 00003.28 | 4470 | 4187 | LAMONI | 0 | AT-GRADE | 30E30S NW/C 30-67-26 |
| 078-983-A | 00899 | BN | 00003.02 | 4470 | 4187 | LAMONI | 0 | AT-GRADE | W. 7TH ST. |
| 078-984-G | 11243 | BN | 00002.87 | 4470 | 4187 | LAMONI | 0 | AT-GRADE | US#69 |
| 078-985-N | 11244 | BN | 00002.80 | 4470 | 4187 | LAMONI | 0 | AT-GRADE | N ELM ST |
| 078-986-V | 11245 | BN | 00002.72 | 4470 | 4187 | LAMONI | 0 | AT-GRADE | S CHESTNUT |
| 078-987-C | 11246 | BN | 00002.65 | 4470 | 4187 | LAMONI | 0 | AT-GRADE | S LINCEN |
| 078-988-J | 11247 | BN | 00002.35 | 4470 | 4187 | LAMONI | 0 | AT-GRADE | S MAPLE |
| 078-989-R | 02538 | BN | 00002.03 | 4470 | 4187 | LAMONI | 1 | AT-GRADE | S CHERRY |
| 078-990-K | 01585 | BN | 00000.73 | 4470 | 4187 | LAMONI | 1 | RR-UNDER | S CEDAR |
| | | | | | | | | | 50S NW/C 12-67-27 |
| | | | | | | | | | 45E50S NW/C 7-67-26 |

| CROSSING FRA | NUMBER IOWA | RR CODE | MILEPCST | CITY NUMBERS AND NAME GEOG IOWA | | NEAR CITY | PUBLIC CROSSING | HIGHWAY NUMBER | STREET OR ROAD NAME | |
|--------------|-------------|---------|----------|---------------------------------|------|------------|-----------------|----------------|---------------------|---------------------|
| 200-600-E | 02571 | CNW | 00212.39 | 6360 | 5707 | CNEIDA | 1 | AT-GRADE | COUNTY | 57S NW/C 19-90-6 |
| 201-103-F | 02573 | CNW | 00225.77 | 2460 | 2132 | DUNDEE | 1 | AT-GRADE | 0 | 75E46S NW/C 28-90-6 |
| 307-004-E | 02597 | ICG | 00213.69 | 2510 | 2160 | DYERSVILLE | 1 | AT-GRADE | | 50E01S NW/C 36-89-3 |
| 307-005-L | 00325 | ICG | 00215.16 | 2510 | 2160 | DYERSVILLE | 1 | RR-OVER | IA. 947 | 02E02S NW/C 35-89-3 |
| 307-008-G | 02599 | ICG | 00216.93 | 2560 | 2197 | EARLVILLE | 1 | AT-GRADE | | 25E01S NW/C 33-89-3 |
| 307-012-W | 10859 | ICG | 00219.69 | 2560 | 2197 | EARLVILLE | 1 | AT-GRADE | | 50E30S NW/C 36-89-4 |
| 307-013-D | 10857 | ICG | 00219.87 | 2560 | 2197 | EARLVILLE | 0 | AT-GRADE | | N.WINE ST. |
| 307-014-K | 10856 | ICG | 00220.12 | 2560 | 2197 | EARLVILLE | 0 | AT-GRADE | | WEST ST.WILLIAMS |
| 307-015-S | 02600 | ICG | 00220.19 | 2560 | 2197 | EARLVILLE | 0 | AT-GRADE | | SOUTHWEST-STREET |
| 307-016-Y | 10858 | ICG | 00220.39 | 2560 | 2197 | EARLVILLE | 0 | AT-GRADE | | PROSPECT-STREET |
| 307-017-F | 02601 | ICG | 00221.22 | 2560 | 2197 | EARLVILLE | 1 | RR-UNDER | | 35S NW/C 35-89-4 |
| 307-018-M | 02602 | ICG | 00222.79 | 2560 | 2197 | EARLVILLE | 1 | AT-GRADE | | 50E65S NW/C 33-89-4 |
| 307-021-V | 10603 | ICG | 00223.80 | 2170 | 1900 | DELAWARE | 0 | AT-GRADE | | THIRD ST. |
| 307-022-C | 00558 | ICG | 00223.99 | 2170 | 1900 | DELAWARE | 0 | RR-UNDER | IA. 38 | 5TH ST |
| 307-023-J | 02604 | ICG | 00224.39 | 2170 | 1900 | DELAWARE | 1 | AT-GRADE | | 56S NW/C 32-89-4 |
| 307-024-R | 02605 | ICG | 00225.33 | 2170 | 1900 | DELAWARE | 1 | AT-GRADE | | 60S NW/C 31-89-4 |
| 307-025-X | 00642 | ICG | 00226.91 | 2170 | 1900 | DELAWARE | 1 | AT-GRADE | | 50E18S NW/C 35-89-5 |
| 307-026-E | 11377 | ICG | 00229.23 | 5180 | 4682 | MANCHESTER | 0 | AT-GRADE | | WOODLAND ST&DELHI |
| 307-027-L | 11376 | ICG | 00229.59 | 5180 | 4682 | MANCHESTER | 0 | AT-GRADE | | WAYNE ST. |
| 307-028-T | 11375 | ICG | 00229.64 | 5180 | 4682 | MANCHESTER | 0 | AT-GRADE | | BREWER STREET |
| 307-029-A | 11374 | ICG | 00229.71 | 5180 | 4682 | MANCHESTER | 0 | AT-GRADE | | TAMA ST. |
| 307-030-U | 11373 | ICG | 00229.77 | 5180 | 4682 | MANCHESTER | 0 | AT-GRADE | | MADISON ST. |
| 307-031-B | 11372 | ICG | 00230.00 | 5180 | 4682 | MANCHESTER | 0 | AT-GRADE | | SECOND ST. |
| 307-032-H | 11371 | ICG | 00230.05 | 5180 | 4682 | MANCHESTER | 0 | AT-GRADE | | THIRD ST. |
| 307-033-P | 01255 | ICG | 00230.18 | 5180 | 4682 | MANCHESTER | 0 | AT-GRADE | | FIFTH ST. |
| 307-035-C | 03390 | ICG | 00230.95 | 5180 | 4682 | MANCHESTER | 1 | RR-UNDER | 0 | 50E40S NW/C 31-89-5 |
| 307-041-G | 00449 | ICG | 00233.02 | 5180 | 4682 | MANCHESTER | 1 | RR-UNDER | IA 947 | 50E15S NW/C 35-89-6 |
| 307-043-V | 02606 | ICG | 00236.03 | 5380 | 4830 | MASONVILLE | 1 | AT-GRADE | | 50E20S NW/C 32-89-6 |
| 307-044-C | 09409 | ICG | 00236.53 | 5380 | 4830 | MASONVILLE | 1 | AT-GRADE | | 25E25S NW/C 32-89-6 |
| 307-045-J | 09410 | ICG | 00236.76 | 5380 | 4830 | MASONVILLE | 0 | AT-GRADE | | FRANCIS STREET |
| 307-046-R | 09411 | ICG | 00036.90 | 5380 | 4830 | MASONVILLE | 0 | AT-GRADE | | JOHN ST. |
| 307-728-A | 11367 | ICG | 00000.10 | 5180 | 4682 | MANCHESTER | 0 | AT-GRADE | | WARREN ST |
| 307-729-G | 11370 | ICG | 00000.20 | 5180 | 4682 | MANCHESTER | 0 | AT-GRADE | | KANE-ST |
| 307-730-B | 13650 | ICG | 00000.24 | 5180 | 4682 | MANCHESTER | 0 | AT-GRADE | | PLATTED-ALLEY |
| 307-731-H | 11369 | ICG | 00000.28 | 5180 | 4682 | MANCHESTER | 0 | AT-GRADE | | LINCOLN-ST |
| 307-732-P | 11368 | ICG | 00000.35 | 5180 | 4682 | MANCHESTER | 0 | AT-GRADE | | GRANT-ST |
| 307-734-D | 01255 | ICG | 00000.59 | 5180 | 4682 | MANCHESTER | 0 | AT-GRADE | | FIFTH-ST |
| 307-737-Y | 03391 | ICG | 00001.05 | 5180 | 4682 | MANCHESTER | 1 | RR-UNDER | 0 | 90E25S NW/C 6-88-5 |
| 307-739-M | 02620 | ICG | 00001.87 | 5180 | 4682 | MANCHESTER | 1 | AT-GRADE | | 95E NW/C 7-88-5 |
| 307-742-V | 02621 | ICG | 00002.80 | 5180 | 4682 | MANCHESTER | 1 | AT-GRADE | | 75E NW/C 18-88-5 |
| 307-745-R | 02622 | ICG | 00003.94 | 5180 | 4682 | MANCHESTER | 1 | AT-GRADE | | 75E20S 19-88-5 |
| 307-746-X | 02623 | ICG | 00004.28 | 5180 | 4682 | MANCHESTER | 1 | AT-GRADE | | 70E50S NW/C 19-88-5 |
| 307-747-E | 02624 | ICG | 00006.29 | 7470 | 6700 | RYAN | 1 | AT-GRADE | | 60E50S NW/C 31-88-5 |
| 307-754-P | 02625 | ICG | 00008.99 | 7470 | 6700 | RYAN | 1 | RR-OVER | | 40E NW/C 18-87-5 |
| 307-755-W | 11380 | ICG | 00009.35 | 7470 | 6700 | RYAN | 1 | AT-GRADE | | 30E20S NW/C 18-87-5 |
| 307-756-D | 00643 | ICG | 00009.44 | 7470 | 6700 | RYAN | 1 | AT-GRADE | IA. 13 | 30S NW/C 18-87-5 |
| 307-757-K | 02615 | ICG | 00009.61 | 7470 | 6700 | RYAN | 0 | AT-GRADE | | FRANKLIN ST. |
| 307-759-Y | 02626 | ICG | 00010.32 | 7470 | 6700 | RYAN | 1 | AT-GRADE | | 50E NW/C 24-87-6 |
| 307-762-G | 02627 | ICG | 00011.55 | 7470 | 6700 | RYAN | 1 | RR-OVER | | 23S NW/C 25-87-6 |
| 307-763-N | 02628 | ICG | 00012.09 | 7470 | 6700 | RYAN | 1 | AT-GRADE | | 75E50S NW/C 26-87-6 |
| 307-764-V | 02629 | ICG | 00012.71 | 1680 | 1452 | COGGON | 1 | AT-GRADE | | 40E NW/C 35-87-6 |
| 307-765-C | 02630 | ICG | 00013.15 | 1680 | 1452 | COGGON | 1 | AT-GRADE | | 30S NW/C 35-87-6 |

COUNTY 28 055 DELAWARE

DATE 11/10/81

| CROSSING NUMBER FRA | RR IOWA CODE | MILEPOST | CITY NUMBERS AND NAME GECG ICWA | NEAR PUBLIC CITY CROSSING | HIGHWAY NUMBER | STREET OR ROAD NAME |
|------------------------|--------------------|---------------|------------------------------------|------------------------------|-------------------|---------------------|
| 376-582-W | 02642 | MILW 00029.69 | 3890 3542 HOPKINTON | 1 AT-GRADE | TWP. RD | 75E50S NW/C 32-87-3 |

COUNTY 29 057 DES MCINES

DATE 11/10/81

| CROSSING FRA | NUMBER IOWA | RR CODE | MILEPOST | CITY NUMBERS AND NAME | | NEAR CITY | PUBLIC CROSSING | HIGHWAY NUMBER | STREET OR ROAD NAME |
|--------------|-------------|---------|----------|-----------------------|-----------------|-----------|-----------------|----------------|---------------------|
| | | | | GEOG IOWA | | | | | |
| 063-007-W | 12920 | BN | NONE | 8960 8255 | WEST BURLINGTON | 0 | AT-GRADE | IA. 406 | AGENCY RD. |
| 063-008-D | 12730 | BN | NONE | 1120 0977 | BURLINGTON | 0 | AT-GRADE | | MT. PLEASANT |
| 063-009-K | 09465 | BN | 00205.09 | 1120 0977 | BURLINGTON | 0 | AT-GRADE | | SOUTH ST. |
| 063-010-E | 09985 | BN | 00205.74 | 1120 0977 | BURLINGTON | 0 | AT-GRADE | | MAIN ST. |
| 063-011-L | 09466 | BN | 00000.15 | 1120 0977 | BURLINGTON | 0 | AT-GRADE | | MARKET ST. |
| 063-012-T | 09986 | BN | 00205.81 | 1120 0977 | BURLINGTON | 0 | AT-GRADE | | S. THIRD ST. |
| 063-013-A | 09987 | BN | 00205.86 | 1120 0977 | BURLINGTON | 0 | AT-GRADE | | S. 4TH ST. |
| 063-014-G | 09988 | BN | 00205.93 | 1120 0977 | BURLINGTON | 0 | AT-GRADE | | 5TH ST |
| 063-015-N | 09989 | BN | 00205.99 | 1120 0977 | BURLINGTON | 0 | RR-UNDER | | 6TH ST. |
| 063-016-V | 09467 | BN | 00206.06 | 1120 0977 | BURLINGTON | 0 | AT-GRADE | | 7TH ST |
| 063-017-C | 09990 | BN | 00206.08 | 1120 0977 | BURLINGTON | 0 | AT-GRADE | | VALLEY ST. |
| 063-018-J | 09991 | BN | 00206.13 | 1120 0977 | BURLINGTON | 0 | AT-GRADE | | 8TH ST. |
| 063-019-R | 09992 | BN | 00206.21 | 1120 0977 | BURLINGTON | 0 | AT-GRADE | | JEFFERSON ST |
| 063-020-K | 09130 | BN | 00206.33 | 1120 0977 | BURLINGTON | 0 | AT-GRADE | | CENTRAL WASHINGTON |
| 063-021-S | 09129 | BN | 00206.45 | 1120 0977 | BURLINGTON | 0 | AT-GRADE | | AGENCY |
| 063-022-Y | 12955 | BN | 00206.58 | 1120 0977 | BURLINGTON | 0 | RR-UNDER | US. 34 | US. 534 |
| 063-023-F | 09131 | BN | 00206.63 | 1120 0977 | BURLINGTON | 0 | AT-GRADE | | LUCAS |
| 063-024-M | 01474 | BN | 00206.73 | 1120 0977 | BURLINGTON | 0 | RR-UNDER | US. 34 | MT PLEASANT |
| 063-325-H | 00921 | BN | 00208.61 | 1120 0977 | BURLINGTON | 0 | RR-UNDER | US. 61 | DANKWARDTS LANE |
| 063-326-P | 00292 | BN | 00209.12 | 1120 0977 | BURLINGTON | 0 | RR-UNDER | | WEST BURLINGTON AV |
| 063-327-W | 00652 | BN | 00214.92 | 5550 5035 | MIDDLETOWN | 0 | AT-GRADE | | BOUNDARY ST. |
| 063-328-D | 02695 | BN | 00218.36 | 2070 1822 | DANVILLE | 1 | AT-GRADE | | 22E50S NW/C 15-70-4 |
| 063-329-K | 02694 | BN | 00218.72 | 2070 1822 | DANVILLE | 0 | AT-GRADE | | MAIN |
| 078-061-J | 00648 | BN | 00213.90 | 1120 0977 | BURLINGTON | 1 | AT-GRADE | | 15E15S NW/C 36-69-3 |
| 078-070-H | 00649 | BN | 00211.76 | 1120 0977 | BURLINGTON | 1 | AT-GRADE | | 33-69-3 |
| 079-159-R | 02698 | BN | 00213.93 | 5550 5035 | MIDDLETOWN | 1 | AT-GRADE | | 75E90S NW/C 30-70-3 |
| 079-170-R | 02689 | BN | 00221.21 | 2070 1822 | DANVILLE | 1 | AT-GRADE | | 20E50S NW/C 5-70-4 |
| 079-171-X | 02690 | BN | 00220.80 | 2070 1822 | DANVILLE | 1 | AT-GRADE | | 50E75S NW/C 5-70-4 |
| 079-172-E | 02691 | BN | 00220.51 | 2070 1822 | DANVILLE | 1 | AT-GRADE | | 70E NW/C 8-70-4 |
| 079-173-L | 02692 | BN | 00220.11 | 2070 1822 | DANVILLE | 1 | AT-GRADE | | 30S NW/C 9-70-4 |
| 079-174-T | 02693 | BN | 00219.80 | 2070 1822 | DANVILLE | 1 | AT-GRADE | | 20E50S NW/C 9-70-4 |
| 079-177-N | 02696 | BN | 00217.65 | 2070 1822 | DANVILLE | 1 | AT-GRADE | | 80E NW/C 22-70-4 |
| 079-181-D | 02697 | BN | 00215.90 | 5550 5035 | MIDDLETOWN | 1 | AT-GRADE | | 20S NW/C 25-70-4 |
| 079-185-F | 09613 | BN | 00214.22 | 5550 5035 | MIDDLETOWN | 1 | AT-GRADE | | 50E98S NW/C 30-70-3 |
| 079-187-U | 02700 | BN | 00213.15 | 1120 0977 | BURLINGTON | 1 | AT-GRADE | | 50E90S NW/C 29-70-3 |
| 079-188-B | 02701 | BN | 00212.64 | 1120 0977 | BURLINGTON | 1 | AT-GRADE | | 90S NW/C 28-70-3 |
| 079-189-H | 02702 | BN | 00212.07 | 8960 8255 | WEST BURLINGTON | 0 | AT-GRADE | | 50E90S NW/C 28-70-3 |
| 079-190-C | 02703 | BN | 00211.63 | 8960 8255 | WEST BURLINGTON | 0 | AT-GRADE | | 90S NW/C 27-70-3 |
| 079-191-J | 02704 | BN | 00210.62 | 8960 8255 | WEST BURLINGTON | 0 | AT-GRADE | | 90S NW/C 26-70-3 |
| 079-192-R | 02705 | BN | 00210.13 | 1120 0977 | BURLINGTON | 0 | AT-GRADE | | GEAR AVE |
| 079-193-X | 09480 | BN | NCNE | 1120 0977 | BURLINGTON | 0 | AT-GRADE | | TRACK #119 |
| 095-181-U | 09479 | BN | NONE | 1120 0977 | BURLINGTON | 0 | AT-GRADE | | CIVISION |
| 095-183-H | 09479 | BN | NONE | 1120 0977 | BURLINGTON | 0 | AT-GRADE | | CIVISION |
| 606-826-R | 02678 | RI | 00013.71 | 5460 4930 | MEDIAPOLIS | 1 | AT-GRADE | | 75E NW/C 2-71-3 |
| 606-894-S | 09993 | RI | 00000.06 | 1120 0977 | BURLINGTON | 0 | AT-GRADE | | VALLEY |
| 606-895-Y | 09994 | RI | 00000.12 | 1120 0977 | BURLINGTON | 0 | AT-GRADE | | JEFFERSON |
| 606-896-F | 09999 | RI | 00000.18 | 1120 0977 | BURLINGTON | 0 | AT-GRADE | | WASHINGTON |
| 606-897-M | 09995 | RI | 00000.27 | 1120 0977 | BURLINGTON | 0 | AT-GRADE | | COURT |
| 606-898-U | 09711 | RI | 00000.95 | 1120 0977 | BURLINGTON | 0 | RR-UNDER | US #34 | |
| 606-899-B | 09996 | RI | 00000.30 | 1120 0977 | BURLINGTON | 0 | AT-GRADE | | HIGH |
| 606-900-T | 13144 | RI | 00001.09 | 1120 0977 | BURLINGTON | 0 | AT-GRADE | | NORTH |
| 606-901-A | 09997 | RI | 00001.12 | 1120 0977 | BURLINGTON | 0 | AT-GRADE | | CAK |

COUNTY 29 057 DES MOINES

DATE 11/10/81

| CROSSING NUMBER FRA IOWA | RR CCODE | MILEPOST | CITY NUMBERS AND NAME GEOG IOWA | NEAR CITY | PUBLIC CROSSING | HIGHWAY NUMBER | STREET OR ROAD NAME | | | |
|-----------------------------|-------------|----------|------------------------------------|--------------|--------------------|-------------------|---------------------|----------|--------|---------------------|
| 606-902-G | 09998 | RI | 00001.45 | 1120 | 0977 | BURLINGTON | 0 | AT-GRADE | | 8TH ST. |
| 606-903-N | 13145 | RI | 00001.57 | 1120 | 0977 | BURLINGTON | 0 | AT-GRADE | | CASH |
| 606-904-V | 13146 | RI | 00010.31 | 1120 | 0977 | BURLINGTON | 0 | AT-GRADE | | SILVER |
| 606-906-J | | RI | 00002.30 | 1120 | 0977 | BURLINGTON | 0 | AT-GRADE | | |
| 606-907-R | 02668 | RI | 00002.63 | 1120 | 0977 | BURLINGTON | 1 | AT-GRADE | | 90E70S NW/C 20-72-3 |
| 606-908-X | 01093 | RI | 00003.57 | 1120 | 0977 | BURLINGTON | 1 | AT-GRADE | IA. 99 | 85E88S NW/C 17-70-2 |
| 606-914-B | 02687 | RI | 00007.43 | 1120 | 0977 | BURLINGTON | 1 | AT-GRADE | | 39E50S NW/C 32-71-2 |
| 606-916-P | 02686 | RI | 00008.48 | 1120 | 0977 | BURLINGTON | 1 | AT-GRADE | | 11E50S NW/C 29-71-2 |
| 606-917-W | 02685 | RI | 00008.74 | 1120 | 0977 | BURLINGTON | 1 | AT-GRADE | | 33S NW/C 29-71-2 |
| 606-920-E | 02684 | RI | 00009.63 | 1120 | 0977 | BURLINGTON | 1 | AT-GRADE | | 50E60S NW/C 19-71-2 |
| 606-921-L | 02683 | RI | 00010.43 | 1120 | 0977 | BURLINGTON | 1 | AT-GRADE | | 08E NW/C 19-71-2 |
| 606-922-T | 02682 | RI | 00010.66 | 1120 | 0977 | BURLINGTON | 1 | AT-GRADE | | 89S NW/C 18-71-2 |
| 606-923-A | 02681 | RI | 00011.57 | 5460 | 4930 | MEDIAPCLIS | 1 | AT-GRADE | | 88E75S NW/C 13-71-3 |
| 606-924-G | 02680 | RI | 00011.57 | 5460 | 4930 | MEDIAPCLIS | 1 | AT-GRADE | | 90S NW/C 18-71-2 |
| 606-925-N | 02679 | RI | 00012.46 | 5460 | 4930 | MEDIAPCLIS | 1 | AT-GRADE | | 83E25S NW/C 11-71-3 |
| 606-978-M | 02328 | RI | 00000.32 | 5460 | 4930 | MEDIAPCLIS | 1 | AT-GRADE | US #61 | 50E98S NW/C 35-72-3 |
| 606-983-J | 02598 | RI | 00001.27 | 5460 | 4930 | MEDIAPCLIS | 1 | AT-GRADE | | 60E NW/C 3-71-3 |
| 606-984-R | 02677 | RI | 00014.26 | 5460 | 4930 | MEDIAPCLIS | 1 | AT-GRADE | | 73E50S NW/C 35-72-3 |
| 606-987-L | 11489 | RI | 00015.17 | 5460 | 4930 | MEDIAPCLIS | 0 | AT-GRADE | 0 | MEADGW |
| 606-988-T | 02676 | RI | 00015.26 | 5460 | 4930 | MEDIAPCLIS | 0 | AT-GRADE | | MAIN |
| 606-989-A | 11488 | RI | 00015.31 | 5460 | 4930 | MEDIAPCLIS | 0 | AT-GRADE | | MIDDLE |
| 606-990-U | 11487 | RI | 00015.37 | 5460 | 4930 | MEDIAPCLIS | 0 | AT-GRADE | | NORTH ST |
| 606-991-B | 00650 | RI | 00015.94 | 5460 | 4930 | MEDIAPCLIS | 0 | AT-GRADE | US #61 | WAPELLO ST. |
| 606-992-H | | RI | 00015.97 | 5460 | 4930 | MEDIAPCLIS | 1 | AT-GRADE | | |
| 606-995-D | 02675 | RI | 00017.17 | 5460 | 4930 | MEDIAPCLIS | 1 | AT-GRADE | | 60E NW/C 22-72-3 |
| 606-997-S | 02674 | RI | 00018.11 | 5460 | 4930 | MEDIAPCLIS | 1 | AT-GRADE | | 30S NW/C 15-72-3 |
| 607-001-M | 02673 | RI | 00018.57 | 5460 | 4930 | MEDIAPCLIS | 1 | AT-GRADE | | 70E NW/C 16-72-3 |
| 607-003-B | 02672 | RI | 00019.57 | 5460 | 4930 | MEDIAPCLIS | 1 | AT-GRADE | | 20S NW/C 9-72-3 |
| 607-004-H | 02671 | RI | 00019.89 | 5460 | 4930 | MEDIAPCLIS | 1 | AT-GRADE | | 80E NW/C 8-72-3 |
| 607-006-W | 00056 | RI | 00021.14 | 5820 | 5227 | MORNING SUN | 1 | AT-GRADE | | NW/C 5-72-3 |

| CROSSING FRA | NUMBER IOWA | RR CODE | MILEPOST | CITY NUMBERS AND NAME GEOG IOWA | NEAR PUBLIC CITY CROSSING | HIGHWAY NUMBER | STREET OR ROAD NAME |
|-----------------|----------------|------------|----------|------------------------------------|------------------------------|-------------------|------------------------------|
| 201-362-S | 07754 | CNW | 00182.70 | 8290 7617 TERRIL | 0 | AT-GRADE | STATE ST. |
| 201-363-Y | 09570 | CNW | 00182.80 | 8290 7617 TERRIL | 1 | AT-GRADE | IA. 203 98S NW/C 15-98-35 |
| 201-364-F | 07755 | CNW | 00182.90 | 8290 7617 TERRIL | 1 | AT-GRADE | 95E NW/C 21-98-35 |
| 201-366-U | 07756 | CNW | 00184.60 | 8290 7617 TERRIL | 1 | AT-GRADE | 93S NW/C 21-98-35 |
| 201-367-B | 07757 | CNW | 00184.70 | 8290 7617 TERRIL | 1 | AT-GRADE | 92E NW/C 29-98-35 |
| 201-371-R | 07758 | CNW | 00187.20 | 8290 7617 TERRIL | 1 | AT-GRADE | 67S NW/C 31-98-35 |
| 608-110-U | 07723 | RI | 00213.08 | 8190 7505 SUPERIOR | 1 | AT-GRADE | 04E NW/C 1-99-35 |
| 608-112-H | 13601 | RI | 00213.39 | 8190 7505 SUPERIOR | 0 | AT-GRADE | FREDERICK ST. |
| 608-113-P | 07727 | RI | 00213.63 | 8190 7505 SUPERIOR | 1 | AT-GRADE | 77E94S NWC 35-100-35 |
| 608-114-W | 00266 | RI | 00214.06 | 8190 7505 SUPERIOR | 1 | AT-GRADE | 81S NW/C 35-100-35 |
| 608-116-K | 07724 | RI | 00215.14 | 8190 7505 SUPERIOR | 1 | AT-GRADE | 86S NW/C 34-100-35 |
| 608-118-Y | 01062 | RI | 00216.41 | 8190 7505 SUPERIOR | 1 | AT-GRADE | US 71 90S NW/C 33-100-35 |
| 608-120-A | 07725 | RI | 00217.26 | 8190 7505 SUPERIOR | 1 | AT-GRADE | 44S NW/C 32-100-35 |
| 608-121-G | 07726 | RI | 00218.21 | 8190 7505 SUPERIOR | 1 | AT-GRADE | 29S NW/C 31-100-35 |
| 608-125-J | 07728 | RI | 00219.26 | 6410 5747 ORLEANS | 1 | AT-GRADE | 28S NW/C 36-100-36 |
| 608-127-X | 07729 | RI | 00221.00 | 6410 5747 ORLEANS | 1 | AT-GRADE | 50E90S NWC 27-100-36 |
| 608-128-E | 00461 | RI | 00221.55 | 6410 5747 ORLEANS | 0 | AT-GRADE | E. CKCBCJI DR. |
| 608-129-L | 01265 | RI | 00221.85 | 6410 5747 ORLEANS | 1 | AT-GRADE | IA. 276 ORLEANS PARKWAY |
| 608-130-F | 13509 | RI | 00222.98 | 7960 7185 SPIRIT LAKE | 0 | AT-GRADE | 10TH ST. |
| 608-131-M | 13510 | RI | 00223.14 | 7960 7185 SPIRIT LAKE | 0 | AT-GRADE | 12TH ST. |
| 608-132-U | 00027 | RI | 00223.28 | 7960 7185 SPIRIT LAKE | 0 | AT-GRADE | 13TH ST. |
| 608-133-B | 13511 | RI | 00223.43 | 7960 7185 SPIRIT LAKE | 0 | AT-GRADE | 15TH ST. |
| 608-134-H | 13512 | RI | 00223.54 | 7960 7185 SPIRIT LAKE | 0 | AT-GRADE | MEMPHIS AVE |
| 608-135-P | 00654 | RI | 00223.89 | 7960 7185 SPIRIT LAKE | 1 | AT-GRADE | 76E33S NW/C 5-99-36 |
| 608-142-A | 07731 | RI | 00226.66 | 4430 4150 LAKE PARK | 1 | AT-GRADE | 66S NW/C 36-100-37 |
| 608-144-N | 07732 | RI | 00227.24 | 4430 4150 LAKE PARK | 1 | AT-GRADE | 50E42S NWC 35-100-37 |
| 608-145-V | 00655 | RI | 00228.39 | 4430 4150 LAKE PARK | 1 | AT-GRADE | 40E18S NWC 34-100-37 |
| 608-147-J | 00047 | RI | 00229.31 | 4430 4150 LAKE PARK | 1 | AT-GRADE | 50E NW/C 33-100-37 |
| 608-149-X | 07733 | RI | 00230.96 | 4430 4150 LAKE PARK | 1 | AT-GRADE | 68S NW/C 29-100-37 |
| 608-153-M | 07734 | RI | 00231.94 | 4430 4150 LAKE PARK | 1 | AT-GRADE | 82S NW/C 30-100-37 |
| 608-155-B | 07735 | RI | 00232.94 | 4430 4150 LAKE PARK | 1 | AT-GRADE | 82S NW/C 25-100-38 |
| 608-157-P | 00656 | RI | 00233.85 | 4430 4150 LAKE PARK | 1 | AT-GRADE | 73S NW/C 26-100-38 |
| 608-158-W | 01100 | RI | 00234.80 | 4430 4150 LAKE PARK | 0 | AT-GRADE | IA. 219 MARKET ST. |
| 608-159-D | 11233 | RI | 00234.98 | 4430 4150 LAKE PARK | 0 | AT-GRADE | W. 3RD |
| 608-160-X | 00657 | RI | 00235.65 | 4430 4150 LAKE PARK | 1 | AT-GRADE | 45E NW/C 28-100-38 |
| 608-162-L | 07736 | RI | 00236.96 | 4430 4150 LAKE PARK | 1 | AT-GRADE | 64E NW/C 20-100-38 |
| 608-163-T | 07737 | RI | 00237.83 | 4430 4150 LAKE PARK | 1 | AT-GRADE | 4HS NW/C 17-100-38 |
| 608-165-G | 07738 | RI | 00238.55 | 4430 4150 LAKE PARK | 1 | AT-GRADE | 30E NW/C 18-100-38 |
| 608-166-N | 07739 | RI | 00239.10 | 4430 4150 LAKE PARK | 1 | AT-GRADE | 45S NW/C 7-100-38 |
| 608-415-S | 07740 | RI | 00237.19 | 4430 4150 LAKE PARK | 1 | AT-GRADE | 58S NW/C 29-100-38 |
| 608-418-M | 07741 | RI | 00238.17 | 4430 4150 LAKE PARK | 1 | AT-GRADE | 85S NW/C 30-100-38 |

COUNTY 31 061 DUBUQUE

DATE 11/10/81

| CROSSING FRA | NUMBER IOWA | RR CODE | MILEPCST | GECG | CITY IOWA | NUMBERS AND NAME | NEAR CITY | PUBLIC CROSSING | HIGHWAY NUMBER | STREET CR ROAD NAME |
|--------------|-------------|---------|----------|------|-----------|------------------|-----------|-----------------|----------------|---------------------|
| 070-038-M | 10781 | BN | NONE | 2430 | 2100 | DUBUQUE | 0 | AT-GRADE | | 3RD |
| 070-046-E | 10782 | BN | NONE | 2430 | 2100 | DUBUQUE | 0 | AT-GRADE | | E. 6TH ST |
| 200-614-M | 02720 | CNW | 00187.13 | 3330 | 3017 | GRAF | 1 | AT-GRADE | CO RD | 80E85S Nw/C 20-89-1 |
| 200-621-X | 13220 | CNW | 00176.42 | 2430 | 2100 | DUBUQUE | 1 | AT-GRADE | 0 | RUPP RD. |
| 200-723-R | 02723 | CNW | 00175.42 | 2430 | 2100 | DUBUQUE | 0 | RR-UNDER | IA. 386 | JOHN DEERE RD |
| 200-725-E | 10802 | CNW | 00172.88 | 2430 | 2100 | DUBUQUE | 0 | AT-GRADE | TCWN | LINCOLN |
| 200-748-L | | CNW | ISL TRK | 2430 | 2100 | DUBUQUE | 0 | AT-GRADE | TCWN | PURINA |
| 200-750-M | 10784 | CNW | 00172.00 | 2430 | 2100 | DUBUQUE | 0 | AT-GRADE | TOWN | EAST 7TH STREET |
| 200-751-U | 10791 | CNW | 00172.14 | 2430 | 2100 | DUBUQUE | 0 | AT-GRADE | 0 | EAST 5TH ST |
| 200-752-B | 10793 | CNW | 00172.19 | 2430 | 2100 | DUBUQUE | 0 | AT-GRADE | 0 | EAST 11TH ST |
| 200-759-Y | 10785 | CNW | NCNE | 2430 | 2100 | DUBUQUE | 0 | AT-GRADE | 0 | E 8TH STREET |
| 200-760-T | | CNW | 00172.66 | 2430 | 2100 | DUBUQUE | 0 | AT-GRADE | TCWN | EAST 18TH ST |
| 200-761-A | 10800 | CNW | 00172.72 | 2430 | 2100 | DUBUQUE | 0 | AT-GRADE | 0 | EAST 19TH ST |
| 200-762-G | 10801 | CNW | 00172.78 | 2430 | 2100 | DUBUQUE | 0 | AT-GRADE | 0 | GARFIELD |
| 200-763-N | 10803 | CNW | 00172.96 | 2430 | 2100 | DUBUQUE | 0 | AT-GRADE | 0 | 22ND ST EAST |
| 200-764-V | 10805 | CNW | 00172.96 | 2430 | 2100 | DUBUQUE | 0 | AT-GRADE | 0 | KNIEST ST |
| 200-765-C | 04680 | CNW | 00172.80 | 2430 | 2100 | DUBUQUE | 0 | AT-GRADE | US 61 | RHCMBERG AVE |
| 200-766-J | 10804 | CNW | 00173.24 | 2430 | 2100 | DUBUQUE | 0 | AT-GRADE | 0 | EAST 24TH ST |
| 200-767-R | 10806 | CNW | 00173.32 | 2430 | 2100 | DUBUQUE | 0 | AT-GRADE | 0 | EAST 25TH ST |
| 200-768-X | 10807 | CNW | 00173.44 | 2430 | 2100 | DUBUQUE | 0 | AT-GRADE | 0 | INMAN ST. |
| 200-769-E | 10808 | CNW | 00173.58 | 2430 | 2100 | DUBUQUE | 0 | AT-GRADE | TCWN | EAST 27TH ST |
| 200-770-Y | 10809 | CNW | 00173.70 | 2430 | 2100 | DUBUQUE | 0 | AT-GRADE | 0 | E 28TH STREET |
| 200-771-F | 10810 | CNW | 00173.80 | 2430 | 2100 | DUBUQUE | 0 | AT-GRADE | 0 | E 29TH STREET |
| 200-772-M | 10811 | CNW | 00174.16 | 2430 | 2100 | DUBUQUE | 0 | RR-UNDER | 0 | 32ND ST. |
| 306-930-G | 04682 | ICG | 00182.22 | 2430 | 2100 | DUBUQUE | 0 | RR-CVER | | FOURTH-ST-EXTN |
| 306-931-N | 09420 | ICG | 00182.75 | 2430 | 2100 | DUBUQUE | 0 | AT-GRADE | | EAST-7TH-ST |
| 306-932-V | 09421 | ICG | 00182.75 | 2430 | 2100 | DUBUQUE | 0 | AT-GRADE | | EAST-8TH-ST |
| 306-933-C | 09422 | ICG | 00182.78 | 2430 | 2100 | DUBUQUE | 0 | AT-GRADE | | E.9TH & WASHINGTON |
| 306-934-J | 09423 | ICG | 00182.78 | 2430 | 2100 | DUBUQUE | 0 | AT-GRADE | | EAST-7TH-ST |
| 306-935-R | 09424 | ICG | 00182.78 | 2430 | 2100 | DUBUQUE | 0 | AT-GRADE | | EIGHTH-ST |
| 306-936-X | 09425 | ICG | 00183.23 | 2430 | 2100 | DUBUQUE | 0 | AT-GRADE | | E. 9TH & JACKSON |
| 306-937-E | 09426 | ICG | 00182.78 | 2430 | 2100 | DUBUQUE | 0 | AT-GRADE | | E. 10TH & JACKSON |
| 306-938-L | 10778 | ICG | 00183.07 | 2430 | 2100 | DUBUQUE | 0 | AT-GRADE | | FIRST-ST |
| 306-939-T | 10777 | ICG | 00183.20 | 2430 | 2100 | DUBUQUE | 0 | AT-GRADE | | JONES-ST |
| 306-940-M | 09427 | ICG | 00183.26 | 2430 | 2100 | DUBUQUE | 0 | AT-GRADE | | WATER ST. (SPUR) |
| 306-942-B | 09428 | ICG | 00183.35 | 2430 | 2100 | DUBUQUE | 0 | AT-GRADE | | WATER ST (SPUR) |
| 306-943-H | 09527 | ICG | 00183.26 | 2430 | 2100 | DUBUQUE | 0 | RR-UNDER | US. 20 | DODGE-ST |
| 306-945-W | 09527 | ICG | 00183.33 | 2430 | 2100 | DUBUQUE | 0 | RR-UNDER | US20 | DODGE-ST |
| 306-946-D | 09527 | ICG | 00183.35 | 2430 | 2100 | DUBUQUE | 0 | RR-UNDER | | DODGE-STREET |
| 306-948-S | 09431 | ICG | 00183.43 | 2430 | 2100 | DUBUQUE | 0 | AT-GRADE | | CHARTER-ST |
| 306-949-Y | 09432 | ICG | 00183.52 | 2430 | 2100 | DUBUQUE | 0 | AT-GRADE | | CAMP-ST |
| 306-950-T | 10812 | ICG | 00183.61 | 2430 | 2100 | DUBUQUE | 0 | AT-GRADE | | RAILROAD AVE |
| 306-951-A | 09434 | ICG | 00184.90 | 2430 | 2100 | DUBUQUE | 1 | RR-CVER | | 80E02S Nw/C 6-88-3E |
| 306-952-G | 09435 | ICG | 00185.68 | 2430 | 2100 | DUBUQUE | 1 | AT-GRADE | | 10E10S Nw/C 6-88-3E |
| 306-953-N | 02554 | ICG | 00185.90 | 2430 | 2100 | DUBUQUE | 0 | RR-UNDER | US. 151 | 75E35S Nw/C 1-88-2 |
| 306-954-V | 00328 | ICG | 00186.35 | 2430 | 2100 | DUBUQUE | 0 | RR-CVER | | ROCKDALE-ROAD |
| 306-956-J | 10813 | ICG | 00187.90 | 2430 | 2100 | DUBUQUE | 0 | AT-GRADE | | FREMONT-AVE |
| 306-957-R | 00104 | ICG | 00189.30 | 2430 | 2100 | DUBUQUE | 0 | RR-UNDER | | CRESCENT-RIDGE |
| 306-958-X | 09055 | ICG | 00182.75 | 2430 | 2100 | DUBUQUE | 0 | RR-UNDER | US 20 | DODGE-STREET |
| 306-960-Y | 02732 | ICG | 00191.44 | 2430 | 2100 | DUBUQUE | 1 | AT-GRADE | | 50E80S Nw/C 29-89-2 |
| 306-963-U | 09437 | ICG | 00192.64 | 2430 | 2100 | DUBUQUE | 1 | AT-GRADE | | 30E Nw/C 31-89-2E |
| 306-964-B | 02731 | ICG | 00193.09 | 6660 | 5957 | PEOSTA | 1 | RR-UNDER | | 11S Nw/C 31-89-2E |

COUNTY 31 061 DUBUQUE

DATE 11/10/81

| CROSSING FRA | NUMBER IOWA | RR CODE | MILEPOST | CITY NUMBERS AND NAME GEGG IOWA | | NEAR PUBLIC CITY CROSSING | HIGHWAY NUMBER | STREET OR ROAD NAME | | |
|-----------------|----------------|------------|----------|------------------------------------|------|------------------------------|-------------------|---------------------|---------|----------------------|
| 306-965-H | 00105 | ICG | 00193.33 | 6660 | 5957 | PEOSTA | 1 | RR-UNDER | IA. 966 | 74E28S NW/C 36-89-1E |
| 306-969-K | 02730 | ICG | 00196.55 | 6660 | 5957 | PEOSTA | 1 | RR-OVER | | 51E85S NW/C 3-88-1E |
| 306-970-E | 02729 | ICG | 00196.94 | 6660 | 5957 | PEOSTA | 1 | AT-GRADE | | 30E11S NW/C 10-88-1E |
| 306-971-L | 02728 | ICG | 00197.73 | 6660 | 5957 | PEOSTA | 0 | AT-GRADE | 0 | MAIN ST. |
| 306-974-G | 02727 | ICG | 00199.26 | 6660 | 5957 | PEOSTA | 1 | RR-UNDER | | 28S NW/C 8-88-1E |
| 306-975-N | 02726 | ICG | 00200.20 | 2770 | 2405 | EPWORTH | 1 | RR-OVER | | 36S NW/C 7-88-1E |
| 306-977-C | 00658 | ICG | 00201.02 | 2770 | 2405 | EPWORTH | 1 | RR-OVER | IA. 966 | 25E45S NW/C 12-88-1 |
| 306-978-J | 02725 | ICG | 00201.38 | 2770 | 2405 | EPWORTH | 1 | AT-GRADE | | 89E46S NW/C 11-88-1 |
| 306-979-R | 09438 | ICG | 00201.91 | 2770 | 2405 | EPWORTH | 0 | AT-GRADE | | FIRST-AVE-EAST |
| 306-980-K | 02724 | ICG | 00201.99 | 2770 | 2405 | EPWORTH | 0 | AT-GRADE | | CENTER AVE. NCRTH |
| 306-984-M | 00106 | ICG | 00203.06 | 2770 | 2405 | EPWORTH | 1 | RR-OVER | IA. 966 | 16E41S NW/C 10-88-1 |
| 306-985-U | 02714 | ICG | 00203.65 | 2770 | 2405 | EPWORTH | 1 | AT-GRADE | | 60E37S NW/C 9-88-1 |
| 306-987-H | 00875 | ICG | 00205.20 | 2870 | 2497 | FARLEY | 1 | RR-OVER | IA. 967 | 23E68S NW/C 8-88-1 |
| 306-988-P | 10965 | ICG | 00205.76 | 2870 | 2497 | FARLEY | 0 | AT-GRADE | | LANGWCRTHY |
| 306-989-W | 09439 | ICG | 00205.76 | 2870 | 2497 | FARLEY | 0 | AT-GRADE | | CLARK ST. |
| 306-990-R | 02710 | ICG | 00205.87 | 2870 | 2497 | FARLEY | 0 | AT-GRADE | | WOOD |
| 306-991-X | 10964 | ICG | 00206.15 | 2870 | 2497 | FARLEY | 0 | AT-GRADE | | 5TH ST. |
| 306-992-E | 02709 | ICG | 00206.61 | 2870 | 2497 | FARLEY | 1 | AT-GRADE | | 75E55S NW/C 12-88-2 |
| 306-996-G | 02707 | ICG | 00210.64 | 2510 | 2160 | DYERSVILLE | 1 | AT-GRADE | | 25E79S NW/C 33-89-2 |
| 306-997-N | 01268 | ICG | 00211.89 | 2510 | 2160 | DYERSVILLE | 0 | AT-GRADE | IA. 136 | 11TH ST. S.E. |
| 306-998-V | 10836 | ICG | 00212.46 | 2510 | 2160 | DYERSVILLE | 0 | AT-GRADE | | 3RD ST. N.E. |
| 307-001-J | 10833 | ICG | 00212.91 | 2510 | 2160 | DYERSVILLE | 0 | AT-GRADE | | 2ND ST. N.E. |
| 307-002-R | 09442 | ICG | 00213.11 | 2510 | 2160 | DYERSVILLE | 0 | AT-GRADE | | 5TH ST. N.W. |
| 307-003-X | 10832 | ICG | 0213.11 | 2510 | 2160 | DYERSVILLE | 0 | AT-GRADE | | 8TH STREET N.W. |
| 376-108-Y | 00170 | MILW | 00036.50 | 2430 | 2100 | DUBUQUE | 1 | AT-GRADE | 0 | 20E80S NW/C 14-88-3E |
| 376-112-N | 09527 | MILW | 00042.96 | 2430 | 2100 | DUBUQUE | 0 | RR-UNDER | US. 20 | DODGE ST. |
| 376-113-V | 10777 | MILW | 00043.08 | 2430 | 2100 | DUBUQUE | 0 | AT-GRADE | | JONES ST. |
| 376-114-C | 10778 | MILW | 00043.23 | 2430 | 2100 | DUBUQUE | 0 | AT-GRADE | | FIRST ST. |
| 376-115-J | 10780 | MILW | 00043.31 | 2430 | 2100 | DUBUQUE | 0 | AT-GRADE | | SECCND ST. |
| 376-116-R | 10781 | MILW | 00043.37 | 2430 | 2100 | DUBUQUE | 0 | AT-GRADE | | THIRD ST. |
| 376-117-X | 04682 | MILW | 00043.44 | 2430 | 2100 | DUBUQUE | 0 | AT-GRADE | | FORTH ST. |
| 376-118-E | 10782 | MILW | 00043.68 | 2430 | 2100 | DUBUQUE | 0 | AT-GRADE | | SIXTH |
| 376-119-L | 10783 | MILW | 00043.68 | 2430 | 2100 | DUBUQUE | 0 | AT-GRADE | | SEVENTH ST. |
| 376-120-F | 10785 | MILW | 00043.77 | 2430 | 2100 | DUBUQUE | 0 | AT-GRADE | | EIGHTH ST. |
| 376-121-M | 10791 | MILW | 00043.83 | 2430 | 2100 | DUBUQUE | 0 | AT-GRADE | | E. NINTH ST. |
| 376-122-U | 10793 | MILW | 00043.97 | 2430 | 2100 | DUBUQUE | 0 | AT-GRADE | | E. ELEVENTH ST. |
| 376-123-B | 10794 | MILW | 00044.01 | 2430 | 2100 | DUBUQUE | 0 | AT-GRADE | | TWELFTH ST. |
| 376-124-H | 10795 | MILW | 00044.07 | 2430 | 2100 | DUBUQUE | 0 | AT-GRADE | | THIRTEENTH |
| 376-125-P | 10796 | MILW | 00044.13 | 2430 | 2100 | DUBUQUE | 0 | AT-GRADE | | E. FOURTEENTH ST |
| 376-126-W | 10797 | MILW | 00044.19 | 2430 | 2100 | DUBUQUE | 0 | AT-GRADE | | FIFTEENTH |
| 376-127-D | 10798 | MILW | 00044.26 | 2430 | 2100 | DUBUQUE | 0 | AT-GRADE | | SIXTEENTH ST |
| 376-128-K | 10799 | MILW | 00044.32 | 2430 | 2100 | DUBUQUE | 0 | AT-GRADE | | SEVENTEENTH ST |
| 376-129-S | 10816 | MILW | 00046.05 | 2430 | 2100 | DUBUQUE | 0 | AT-GRADE | | HAWTHCRNE ST |
| 376-130-L | 09314 | MILW | 00045.15 | 2430 | 2100 | DUBUQUE | 0 | RR-UNDER | | FENGLER ST. |
| 376-132-A | 10818 | MILW | 00046.19 | 2430 | 2100 | DUBUQUE | 0 | AT-GRADE | | LINCCLN AVE. |
| 376-133-G | 09102 | MILW | 00046.35 | 2430 | 2100 | DUBUQUE | 0 | RR-UNDER | US. 61 | RCMBERG AVE |
| 376-134-N | 09571 | MILW | 00049.35 | 2430 | 2100 | DUBUQUE | 1 | AT-GRADE | 0 | 80E20S NW/C 35-90-2E |

| CROSSING FRA | NUMBER IOWA | RR CODE | MILEPOST | CITY NUMBERS AND NAME GEOG IOWA | | NEAR CITY | PUBLIC CROSSING | HIGHWAY NUMBER | STREET OR ROAD NAME | |
|-----------------|----------------|------------|----------|------------------------------------|------|--------------|--------------------|-------------------|---------------------|----------------------|
| 608-099-W | 09178 | RI | 00206.96 | 2790 | 2417 | ESTHERVILLE | 0 | AT-GRADE | IA. 9 | CENTRAL |
| 608-100-N | 10926 | RI | 00207.04 | 2790 | 2417 | ESTHERVILLE | 0 | AT-GRADE | | 1ST AVE N. |
| 608-101-V | 10927 | RI | 00207.19 | 2790 | 2417 | ESTHERVILLE | 0 | AT-GRADE | | N 2ND ST |
| 608-102-C | 10928 | RI | 00207.49 | 2790 | 2417 | ESTHERVILLE | 0 | AT-GRADE | | W. NORTH 2ND ST |
| 608-104-R | 09614 | RI | 00208.00 | 2790 | 2417 | ESTHERVILLE | 1 | AT-GRADE | | 40E NW/C 10-99-34 |
| 608-105-X | 00083 | RI | 00209.96 | 2790 | 2417 | ESTHERVILLE | 1 | AT-GRADE | | 99S NW/C 4-99-34 |
| 608-108-T | 06621 | RI | 00211.98 | 8190 | 7505 | SUPERIOR | 1 | AT-GRADE | CO N22 | 60S NW/C 6-99-34 |
| 608-512-B | 09405 | RI | 00000.21 | 2790 | 2417 | ESTHERVILLE | 0 | AT-GRADE | | S. 12TH ST. |
| 608-513-H | 13429 | RI | 00001.38 | 2790 | 2417 | ESTHERVILLE | 1 | AT-GRADE | | 50S NW/C 13-99-34 |
| 608-515-W | 00337 | RI | 00001.89 | 2790 | 2417 | ESTHERVILLE | 1 | AT-GRADE | | 50E55S NW/C 13-99-34 |
| 608-517-K | 06625 | RI | 00003.29 | 2790 | 2417 | ESTHERVILLE | 1 | AT-GRADE | | 50S NW/C 17-99-33 |
| 608-518-S | 06626 | RI | 00005.38 | 3530 | 3147 | GRUVER | 1 | AT-GRADE | | 50S NW/C 15-99-33 |
| 608-520-T | 06627 | RI | 00006.90 | 3530 | 3147 | GRUVER | 1 | AT-GRADE | N40 | 50E50S NW/C 14-99-33 |
| 608-521-A | 12629 | RI | 00007.28 | 3530 | 3147 | GRUVER | 0 | AT-GRADE | | 3RD ST. |
| 608-522-G | 06628 | RI | 00007.34 | 3530 | 3147 | GRUVER | 1 | AT-GRADE | | 50S NW/C 13-99-33 |
| 608-523-N | 06629 | RI | 00009.31 | 3530 | 3147 | GRUVER | 1 | AT-GRADE | | 50S NW/C 17-99-32 |
| 608-524-V | 06630 | RI | 00011.27 | 3530 | 3147 | GRUVER | 1 | AT-GRADE | 0 | 50S NW/C 15-99-32 |
| 608-525-C | 06631 | RI | 00012.24 | 0370 | 0227 | ARMSTRONG | 1 | AT-GRADE | | 50S NW/C 14-99-32 |
| 608-528-X | 06632 | RI | 00013.27 | 0370 | 0227 | ARMSTRONG | 1 | AT-GRADE | | 50S NW/C 13-99-32 |
| 608-530-Y | 06633 | RI | 00015.27 | 0370 | 0227 | ARMSTRONG | 1 | AT-GRADE | 0 | 64S NW/C 17-99-31 |
| 608-532-M | 06634 | RI | 00016.36 | 0370 | 0227 | ARMSTRONG | 1 | AT-GRADE | | 50S NW/C 16-99-31 |
| 608-533-U | 00953 | RI | 00016.80 | 0370 | 0227 | ARMSTRONG | 1 | RR-CVER | IA. 9 | 45E15S NW/C 16-99-31 |
| 608-534-B | 06635 | RI | 00017.44 | 0370 | 0227 | ARMSTRONG | 1 | AT-GRADE | | 99S NW/C 10-99-31 |
| 608-535-H | 06636 | RI | 00018.44 | 0370 | 0227 | ARMSTRONG | 0 | AT-GRADE | | 3RD ST. |
| 608-536-P | 03005 | RI | 00018.65 | 0370 | 0227 | ARMSTRONG | 0 | AT-GRADE | IA. 15 | 6TH ST. |
| 608-537-W | 00663 | RI | 00019.59 | 0370 | 0227 | ARMSTRONG | 1 | AT-GRADE | | 75S NW/C 13-99-31 |
| 875-973-T | 00389 | RI | 00206.32 | 2790 | 2417 | ESTHERVILLE | 0 | RR-OVER | IA. 4 | 9TH ST. |
| 875-979-J | 09568 | RI | 00204.38 | 2790 | 2417 | ESTHERVILLE | 1 | AT-GRADE | | 25E NW/C 25-99-34 |
| 875-980-D | 06623 | RI | 00203.20 | 2790 | 2417 | ESTHERVILLE | 1 | AT-GRADE | | 50E NW/C 36-99-34 |
| 875-983-Y | 06662 | RI | 00201.16 | 8730 | 8085 | WALLINGFORD | 1 | AT-GRADE | | 05E NW/C 7-98-33 |
| 875-984-F | 06622 | RI | 00200.64 | 8730 | 8085 | WALLINGFORD | 0 | AT-GRADE | | ST. JAMES ST. |
| 875-989-P | 06637 | RI | 00197.50 | 3320 | 3015 | GRAETTINGER | 1 | AT-GRADE | | 99E50S NW/C 30-98-33 |

COUNTY 33 065 FAYETTE

DATE 11/10/81

| CROSSING NUMBER FRA IOWA | RR CODE | MILEPOST | CITY NUMBERS AND NAME GEOG IOWA | NEAR PUBLIC CITY CROSSING | HIGHWAY NUMBER | STREET OR ROAD NAME |
|-----------------------------|------------|----------|------------------------------------|------------------------------|-------------------|----------------------|
| 200-847-J 09028 | CNW | NONE | 6280 5657 CELWEIN | 0 | IA.150 | FREDERICK ST |
| 200-848-R 11697 | CNW | 00245.84 | 6280 5657 CELWEIN | 0 | 0 | CHARLES STREET |
| 200-849-X 06009 | CNW | 00249.30 | 6280 5657 CELWEIN | 1 | 0 | 10S NW/C 29-91-9 |
| 200-850-S 06008 | CNW | 00247.14 | 2840 2460 FAIRBANK | 1 | 0 | 90S NW/C 25-91-10 |
| 200-851-Y 06007 | CNW | 00246.90 | 2840 2460 FAIRBANK | 1 | 0 | 60E NW/C 35-91-10 |
| 200-852-F 06006 | CNW | 00245.52 | 2840 2460 FAIRBANK | 1 | 0 | 50E50S NW/C 34-91-10 |
| 200-873-Y 11696 | CNW | 00251.00 | 6280 5657 CELWEIN | 0 | 0 | 4TH ST S.W. |
| 201-077-T 00107 | CNW | 00245.44 | 6280 5657 CELWEIN | 0 | IA. 150 | FREDERICK STREET |
| 201-490-A 06013 | CNW | 00247.82 | 6280 5657 CELWEIN | 1 | 0 | 10S NW/C 17-91-9 |
| 201-495-J 06014 | CNW | 00249.81 | 6280 5657 CELWEIN | 1 | 0 | 02S NW/C 13-91-10 |
| 201-498-E 06430 | CNW | 00251.31 | 6280 5657 CELWEIN | 1 | 0 | 50E05S NW/C 15-91-10 |
| 201-501-K 06431 | CNW | 00252.40 | 6280 5657 CELWEIN | 1 | 0 | 40E05S NW/C 16-91-10 |
| 201-506-U 06015 | CNW | 00253.80 | 6280 5657 CELWEIN | 1 | 0 | 01S NW/C 17-91-10 |
| 201-508-H 06016 | CNW | 00254.56 | 6280 5657 CELWEIN | 1 | 0 | 15E10S NW/C 18-91-10 |
| 201-510-J 06017 | CNW | 00254.88 | 6280 5657 CELWEIN | 1 | 0 | 01S NW/C 18-91-10 |

| CROSSING NUMBER FRA | CROSSING NUMBER IOWA | RR CODE | MILEPOST | CITY NUMBERS AND NAME GEOG IOWA | | NEAR CITY | PUBLIC CROSSING | HIGHWAY NUMBER | STREET OR ROAD NAME |
|------------------------|-------------------------|------------|----------|------------------------------------|------|--------------|--------------------|-------------------|----------------------|
| 858-536-D | 10186 | IAT | NONE | 1420 | 1242 | CHARLES CITY | 0 | AT-GRADE | HILDRETH ST |
| 858-537-K | 10187 | IAT | NCNE | 1420 | 1242 | CHARLES CITY | 0 | AT-GRADE | SO MAIN ST. |
| 858-538-S | 01284 | IAT | NONE | 1420 | 1242 | CHARLES CITY | 0 | AT-GRADE | 5TH ST |
| 858-542-G | 02771 | IAT | NONE | 1420 | 1242 | CHARLES CITY | 1 | AT-GRADE | 90E NW/C 14-95-16 |
| 858-543-N | 02769 | IAT | 00003.10 | 1420 | 1242 | CHARLES CITY | 1 | AT-GRADE | 10E50S NW/C 14-95-16 |
| 858-544-V | 02768 | IAT | 00003.30 | 1420 | 1242 | CHARLES CITY | 1 | AT-GRADE | 60S NW/C 14-95-16 |
| 858-546-J | 02767 | IAT | 00003.90 | 1420 | 1242 | CHARLES CITY | 1 | AT-GRADE | 50E NW/C 22-95-16 |
| 858-548-X | 02766 | IAT | 00004.60 | 1420 | 1242 | CHARLES CITY | 1 | AT-GRADE | 40S NW/C 22-95-16 |
| 858-551-F | 02765 | IAT | 00005.70 | 1420 | 1242 | CHARLES CITY | 1 | AT-GRADE | 06E NW/C 28-95-16 |
| 858-552-M | 02764 | IAT | 00005.80 | 1420 | 1242 | CHARLES CITY | 1 | AT-GRADE | 06S NW/C 28-95-16 |
| 858-556-P | 02763 | IAT | 00000.70 | 1420 | 1242 | CHARLES CITY | 1 | AT-GRADE | 70S NW/C 29-95-16 |
| 858-557-W | 02762 | IAT | 00007.40 | 1420 | 1242 | CHARLES CITY | 1 | AT-GRADE | 75E NW/C 31-95-16 |
| 858-558-D | 02761 | IAT | 00007.60 | 1420 | 1242 | CHARLES CITY | 1 | AT-GRADE | 50E20S NW/C 31-95-16 |
| 858-562-T | 02760 | IAT | 00009.30 | 1420 | 1242 | CHARLES CITY | 1 | AT-GRADE | 10E NW/C 1-94-17 |
| 858-563-A | 00666 | IAT | 00009.40 | 1420 | 1242 | CHARLES CITY | 1 | AT-GRADE | 10S NW/C 1-94-17 |
| 858-566-V | 02759 | IAT | 00010.06 | 1420 | 1242 | CHARLES CITY | 1 | AT-GRADE | 80S NW/C 2-94-17 |
| 858-568-J | 02758 | IAT | 00011.00 | 1420 | 1242 | CHARLES CITY | 1 | AT-GRADE | 70E NW/C 10-94-17 |
| 858-571-S | 02757 | IAT | 00011.70 | 1420 | 1242 | CHARLES CITY | 1 | AT-GRADE | 20S NW/C 10-94-17 |
| 858-572-Y | 02751 | IAT | 00012.50 | 1420 | 1242 | CHARLES CITY | 1 | AT-GRADE | 30E50S NW/C 9-94-17 |
| 858-587-N | 02783 | IAT | NCNE | 1420 | 1242 | CHARLES CITY | 1 | AT-GRADE | 30S NW/C 5-95-15 |
| 858-590-W | 13178 | IAT | NONE | 1420 | 1242 | CHARLES CITY | 0 | AT-GRADE | JCHNSCN ST. |
| 858-591-C | 10198 | IAT | NCNE | 1420 | 1242 | CHARLES CITY | 0 | AT-GRADE | JACKSCN ST. |
| 858-592-K | 10198 | IAT | NONE | 1420 | 1242 | CHARLES CITY | 0 | AT-GRADE | JACKSCN ST. |
| 858-593-S | 10197 | IAT | NONE | 1420 | 1242 | CHARLES CITY | 0 | AT-GRADE | MAIN ST. |
| 858-594-Y | 10197 | IAT | NONE | 1420 | 1242 | CHARLES CITY | 0 | AT-GRADE | MAIN ST. |
| 858-595-F | 10195 | IAT | NONE | 1420 | 1242 | CHARLES CITY | 0 | AT-GRADE | WISCONSIN ST. |
| 858-596-M | 10196 | IAT | NONE | 1420 | 1242 | CHARLES CITY | 0 | AT-GRADE | GRAND AVE NORTH |
| 858-598-B | 10194 | IAT | NONE | 1420 | 1242 | CHARLES CITY | 0 | AT-GRADE | C ST |
| 858-599-H | 10191 | IAT | NCNE | 1420 | 1242 | CHARLES CITY | 0 | AT-GRADE | "E" ST. |
| 858-600-A | 10190 | IAT | NONE | 1420 | 1242 | CHARLES CITY | 0 | AT-GRADE | "F" ST. |
| 858-601-G | 10189 | IAT | NCNE | 1420 | 1242 | CHARLES CITY | 0 | AT-GRADE | 8TH AVE. |
| 858-602-N | 00474 | IAT | NCNE | 1420 | 1242 | CHARLES CITY | 0 | AT-GRADE | 5TH AVE |
| 858-603-V | 13179 | IAT | NONE | 1420 | 1242 | CHARLES CITY | 0 | RR-UNDER | 1ST AVE. |
| 858-604-C | 13180 | IAT | NCNE | 1420 | 1242 | CHARLES CITY | 0 | AT-GRADE | CWEN ST. |
| 858-606-R | 10188 | IAT | NCNE | 1420 | 1242 | CHARLES CITY | 0 | AT-GRADE | CLARK ST. |
| 858-606-R | 10188 | IAT | NONE | 1420 | 1242 | CHARLES CITY | 0 | AT-GRADE | CLARK ST. |
| 858-607-X | 01281 | IAT | NONE | 1420 | 1242 | CHARLES CITY | 0 | AT-GRADE | GRAND AVE |
| 308-891-A | 02812 | ICG | 00035.08 | 5950 | 5375 | NASHUA | 1 | AT-GRADE | 98E NW/C 35-95-15 |
| 308-895-C | 02811 | ICG | 00036.55 | 1420 | 1242 | CHARLES CITY | 1 | AT-GRADE | NW/C 26-95-15 |
| 308-897-R | 02810 | ICG | 00037.80 | 1420 | 1242 | CHARLES CITY | 1 | AT-GRADE | 06E NW/C 22-95-15 |
| 308-899-E | 02809 | ICG | 00038.98 | 1420 | 1242 | CHARLES CITY | 1 | AT-GRADE | 50E20S NW/C 16-95-15 |
| 308-900-W | 02813 | ICG | 00039.18 | 1420 | 1242 | CHARLES CITY | 1 | AT-GRADE | 25E NW/C 16-95-15 |
| 308-902-K | 00473 | ICG | 00040.87 | 1420 | 1242 | CHARLES CITY | 1 | RR-UNDER | NW/C 8-95-15 |
| 308-906-M | 10191 | ICG | 00041.72 | 1420 | 1242 | CHARLES CITY | 0 | AT-GRADE | E ST. |
| 308-907-U | 10194 | ICG | 00041.80 | 1420 | 1242 | CHARLES CITY | 0 | AT-GRADE | D ST. |
| 308-908-P | 10196 | ICG | 00042.01 | 1420 | 1242 | CHARLES CITY | 0 | AT-GRADE | GRAND AVE |
| 308-909-H | 10197 | ICG | 00042.05 | 1420 | 1242 | CHARLES CITY | 0 | AT-GRADE | MAIN ST. |
| 308-910-C | 10207 | ICG | 00042.05 | 1420 | 1242 | CHARLES CITY | 0 | AT-GRADE | JACKSCN ST. |
| 308-911-J | 10200 | ICG | 00042.15 | 1420 | 1242 | CHARLES CITY | 0 | AT-GRADE | ICWA ST. |
| 308-912-R | 10206 | ICG | 00042.51 | 1420 | 1242 | CHARLES CITY | 0 | AT-GRADE | ARMSTRONG ST.19TH |
| 308-913-X | 02782 | ICG | 00042.76 | 1420 | 1242 | CHARLES CITY | 1 | AT-GRADE | 75E75S NW/C 36-96-16 |
| 308-916-T | 02781 | ICG | 00043.46 | 1420 | 1242 | CHARLES CITY | 1 | AT-GRADE | 20E20S NW/C 36-96-16 |

| CROSSING NUMBER | | RR | MILEPOST | CITY NUMBERS AND NAME | | NEAR PUBLIC | HIGHWAY | STREET OR ROAD NAME | | |
|-----------------|-------|------|----------|-----------------------|------|---------------|---------|---------------------|----------------------|----------------------|
| FRA | IOWA | CODE | | GEOG | IOWA | CITY CROSSING | NUMBER | | | |
| 308-919-N | 02780 | ICG | 00045.25 | 2970 | 2625 | FLOYD | 1 | AT-GRADE | 70E50S NW/C 23-96-16 | |
| 308-922-W | 06665 | ICG | 00046.39 | 2970 | 2625 | FLOYD | 1 | AT-GRADE | 80S NW/C 14-96-16 | |
| 308-923-D | 02779 | ICG | 00046.96 | 2970 | 2625 | FLOYD | 1 | AT-GRADE | 0 | 50E50S NW/C 15-96-16 |
| 308-924-K | 00667 | ICG | 00047.67 | 2970 | 2625 | FLOYD | 1 | AT-GRADE | US 218 | 03E05S NW/C 15-96-16 |
| 308-926-Y | 02777 | ICG | 00048.24 | 2970 | 2625 | FLOYD | 1 | AT-GRADE | | 70E50S NW/C 9-96-16 |
| 308-928-M | 02776 | ICG | 00049.66 | 2970 | 2625 | FLOYD | 1 | AT-GRADE | | 60E NW/C 4-96-16 |
| 308-929-U | 02775 | ICG | 00050.68 | 2970 | 2625 | FLOYD | 1 | AT-GRADE | | 40E NW/C 33-97-16 |
| 308-932-C | 02774 | ICG | 00051.70 | 6390 | 5737 | ORCHARD | 1 | AT-GRADE | 0 | 20E NW/C 28-97-16 |
| 308-933-J | 02773 | ICG | 00052.40 | 6390 | 5737 | ORCHARD | 1 | AT-GRADE | | 30S NW/C 21-97-16 |
| 308-934-R | 02772 | ICG | 00052.84 | 6390 | 5737 | ORCHARD | 1 | AT-GRADE | | 70E NW/C 20-97-16 |
| 385-417-K | 02789 | MILW | 00081.90 | 1420 | 1242 | CHARLES CITY | 1 | AT-GRADE | | 30S NW/C 1-95-15 |
| 385-420-T | 02788 | MILW | 00083.83 | 1420 | 1242 | CHARLES CITY | 1 | AT-GRADE | | 06S NW/C 3-95-15 |
| 385-421-A | 02787 | MILW | 00085.87 | 1420 | 1242 | CHARLES CITY | 1 | AT-GRADE | | 70E NW/C 4-95-15 |
| 385-422-G | 02784 | MILW | 00086.05 | 1420 | 1242 | CHARLES CITY | 1 | AT-GRADE | 0 | 80S NW/C 33-96-15 |
| 385-423-N | 02785 | MILW | 00087.45 | 1420 | 1242 | CHARLES CITY | 1 | AT-GRADE | | 50E96S NW/C 32-96-15 |
| 385-424-V | 10193 | MILW | 00088.29 | 1420 | 1242 | CHARLES CITY | 0 | AT-GRADE | | 16TH AVE |
| 385-427-R | 10192 | MILW | 00088.77 | 1420 | 1242 | CHARLES CITY | 0 | AT-GRADE | | "E" STREET |
| 385-428-X | 09542 | MILW | 00089.08 | 1420 | 1242 | CHARLES CITY | 0 | AT-GRADE | | GRAND AVE |
| 385-429-E | 10199 | MILW | 00089.29 | 1420 | 1242 | CHARLES CITY | 0 | AT-GRADE | | IOWA & LANE STS. |
| 385-430-Y | 10201 | MILW | 00089.36 | 1420 | 1242 | CHARLES CITY | 0 | AT-GRADE | | JOSLIN STREET |
| 385-431-F | 10202 | MILW | 00089.43 | 1420 | 1242 | CHARLES CITY | 0 | AT-GRADE | | RICHINGEILLINCIS |
| 385-432-M | 10203 | MILW | 00089.52 | 1420 | 1242 | CHARLES CITY | 0 | AT-GRADE | | HCWARD STREET |
| 385-433-U | 10204 | MILW | 00089.59 | 1420 | 1242 | CHARLES CITY | 0 | AT-GRADE | | KELLOG STREET |
| 385-434-B | 10205 | MILW | 00089.70 | 1420 | 1242 | CHARLES CITY | 0 | AT-GRADE | | RIVERSIDE AVE |
| 385-435-H | 00668 | MILW | 00090.54 | 1420 | 1242 | CHARLES CITY | 1 | RR-UNDER | US 1E | 68E40S NW/C 2-95-16 |
| 385-436-P | 02808 | MILW | 00092.31 | 1420 | 1242 | CHARLES CITY | 1 | AT-GRADE | | 70S NW/C 34-96-16 |
| 385-437-W | 02807 | MILW | 00092.84 | 1420 | 1242 | CHARLES CITY | 1 | AT-GRADE | | 40E45S NW/C 33-96-16 |
| 385-438-D | 02806 | MILW | 00093.90 | 1420 | 1242 | CHARLES CITY | 1 | AT-GRADE | | 50E20S NW/C 32-96-16 |
| 385-440-E | 02805 | MILW | 00095.40 | 1420 | 1242 | CHARLES CITY | 1 | AT-GRADE | | 80S NW/C 30-96-16 |
| 385-441-L | 02804 | MILW | 00096.19 | 7420 | 6670 | RUDD | 1 | AT-GRADE | | 20E50S NW/C 25-96-17 |
| 385-442-T | 02803 | MILW | 00096.44 | 7420 | 6670 | RUDD | 1 | AT-GRADE | 0 | 40S NW/C 25-96-17 |
| 385-445-N | 02802 | MILW | 00097.48 | 7420 | 6670 | RUDD | 1 | AT-GRADE | | 10S NW/C 26-96-17 |
| 385-446-V | 02801 | MILW | 00097.80 | 7420 | 6670 | RUDD | 1 | AT-GRADE | | 65E NW/C 27-96-17 |
| 385-447-C | 02800 | MILW | 00098.52 | 7420 | 6670 | RUDD | 1 | AT-GRADE | 0 | 80S NW/C 22-96-17 |
| 385-448-J | 02799 | MILW | 00099.57 | 7420 | 6670 | RUDD | 1 | AT-GRADE | | 50S NW/C 21-96-17 |
| 385-450-K | 02798 | MILW | 00100.62 | 7420 | 6670 | RUDD | 1 | AT-GRADE | | 10S NW/C 20-96-17 |
| 385-451-S | 11971 | MILW | 00101.10 | 7420 | 6670 | RUDD | 0 | AT-GRADE | | FLOYD STREET |
| 385-452-Y | 09544 | MILW | 00101.37 | 7420 | 6670 | RUDD | 0 | AT-GRADE | | FCURTH STREET |
| 385-453-F | 02797 | MILW | 00101.42 | 7420 | 6670 | RUDD | 0 | AT-GRADE | | FIFTH STREET |
| 385-454-M | 12224 | MILW | 00101.49 | 7420 | 6670 | RUDD | 0 | AT-GRADE | CCU T26 | SIXTH |
| 385-455-U | 02796 | MILW | 00102.53 | 7420 | 6670 | RUDD | 1 | AT-GRADE | | 60S NW/C 13-96-18 |
| 385-457-H | 00459 | MILW | 00103.55 | 7420 | 6670 | RUDD | 1 | AT-GRADE | | 36S NW/C 14-96-18 |
| 385-458-P | 02795 | MILW | 00104.48 | 6140 | 5527 | NCRA SPRINGS | 1 | AT-GRADE | COU T12 | 10S NW/C 15-96-18 |
| 385-459-W | 00377 | MILW | 00105.52 | 6140 | 5527 | NCRA SPRINGS | 1 | AT-GRADE | | 20E98S NW/C 9-96-18 |
| 385-460-R | 11672 | MILW | 00106.21 | 6140 | 5527 | NCRA SPRINGS | 0 | AT-GRADE | | ROCK GROVE DR. |
| 385-461-X | 02733 | MILW | 00106.67 | 6140 | 5527 | NCRA SPRINGS | 0 | AT-GRADE | 0 | HAWKEYE STREET |
| 385-462-E | 11674 | MILW | 00106.97 | 6140 | 5527 | NCRA SPRINGS | 0 | AT-GRADE | | HOCKER DR. |
| 385-463-L | 09350 | MILW | 00107.64 | 5370 | 4822 | MASON CITY | 1 | AT-GRADE | | 10S NW/C 18-96-18 |
| 606-082-L | 02734 | RI | 00210.35 | 6140 | 5527 | NCRA SPRINGS | 0 | RR-OVER | | HAWKEYE |
| 606-085-G | 00362 | RI | 00210.85 | 6140 | 5527 | NCRA SPRINGS | 0 | RR-OVER | | WEST DR |
| 606-088-C | 03559 | RI | 00211.15 | 6140 | 5527 | NORA SPRINGS | 1 | AT-GRADE | | 80S NW/C 7-96-18 |
| 607-696-A | 02756 | RI | 00192.13 | 3450 | 3102 | GREENE | 1 | AT-GRADE | | 10E NW/C 35-94-17 |

I O W A D E P A R T M E N T O F T R A N S P O R T A T I O N
P U B L I C R A I L R O A D C R O S S I N G S
C R O S S R E F E R E N C E L I S T

COUNTY 34 067 FLOYD

DATE 11/10/81

| CROSSING FRA | NUMBER IOWA | RR CODE | MILEPOST | CITY NUMBERS AND NAME | | NEAR PUBLIC CITY CROSSING | HIGHWAY NUMBER | STREET OR ROAD NAME |
|-----------------|----------------|------------|----------|-----------------------|-------------------|------------------------------|-------------------|----------------------|
| | | | | GEGG | ICWA | | | |
| 607-697-G | 02755 | RI | 00192.30 | 3450 | 3102 GREENE | 1 | AT-GRADE | 90S NW/C 26-94-17 |
| 607-699-V | 02754 | RI | 00193.30 | 5260 | 4757 MARBLE ROCK | 1 | AT-GRADE | 49E NW/C 27-94-17 |
| 607-701-U | 02753 | RI | 00194.30 | 5260 | 4757 MARBLE ROCK | 1 | AT-GRADE | 20S NW/C 22-94-17 |
| 607-702-B | 02752 | RI | 00194.50 | 5260 | 4757 MARBLE ROCK | 1 | AT-GRADE | 90E NW/C 21-94-17 |
| 607-703-H | 11416 | RI | 00195.45 | 5260 | 4757 MARBLE ROCK | 0 | AT-GRADE | COLLEGE |
| 607-704-P | 01282 | RI | 00195.67 | 5260 | 4757 MARBLE ROCK | 0 | AT-GRADE | BRADFCRD ST. |
| 607-706-D | 02750 | RI | 00196.25 | 5260 | 4757 MARBLE ROCK | 1 | AT-GRADE | 98E50S NW/C 8-94-17 |
| 607-707-K | 02749 | RI | 00196.73 | 5260 | 4757 MARBLE ROCK | 1 | AT-GRADE | 80E20S NW/C 8-94-17 |
| 607-710-T | 02748 | RI | 00198.07 | 5260 | 4757 MARBLE ROCK | 1 | AT-GRADE | 90S NW/C 32-95-17 |
| 607-711-A | 02746 | RI | 00198.87 | 5260 | 4757 MARBLE ROCK | 1 | AT-GRADE | 60E25S NW/C 31-95-17 |
| 607-714-V | 02745 | RI | 00199.80 | 7270 | 6567 ROCKFORD | 1 | AT-GRADE | 40S NW/C 30-95-17 |
| 607-715-C | 06664 | RI | 00200.33 | 7270 | 6567 ROCKFORD | 1 | AT-GRADE | 85E NW/C 25-95-18 |
| 607-718-X | 02744 | RI | 00201.56 | 7270 | 6567 ROCKFORD | 1 | AT-GRADE | 10E NW/C 24-95-18 |
| 607-719-E | 00099 | RI | 00202.10 | 7270 | 6567 ROCKFORD | 1 | AT-GRADE | 70E70S NW/C 14-95-18 |
| 607-720-Y | 11923 | RI | 00202.87 | 7270 | 6567 ROCKFORD | 0 | AT-GRADE | SECOND ST. S.E. |
| 607-721-F | 11925 | RI | 00203.00 | 7270 | 6567 ROCKFORD | 0 | AT-GRADE | FIRST ST. |
| 607-722-M | 11926 | RI | 00203.10 | 7270 | 6567 ROCKFORD | 0 | AT-GRADE | SECOND ST. |
| 607-723-U | 11927 | RI | 00203.20 | 7270 | 6567 ROCKFORD | 0 | AT-GRADE | THIRD ST. S.w. |
| 607-724-B | 11928 | RI | 00203.25 | 7270 | 6567 ROCKFORD | 0 | AT-GRADE | FOURTH ST. S.w. |
| 607-725-H | 02743 | RI | 00203.50 | 7270 | 6567 ROCKFORD | 0 | AT-GRADE | MAIN ST. |
| 607-726-P | 02742 | RI | 00203.60 | 7270 | 6567 ROCKFORD | 0 | AT-GRADE | 8TH ST. NW |
| 607-727-W | 02741 | RI | 00204.15 | 7270 | 6567 ROCKFORD | 1 | AT-GRADE | 51S NW/C 10-95-18 |
| 607-728-D | 02740 | RI | 00204.17 | 7270 | 6567 ROCKFORD | 1 | AT-GRADE | 99E50S NW/C 9-95-18 |
| 607-730-E | 02739 | RI | 00204.85 | 7270 | 6567 ROCKFORD | 1 | AT-GRADE | 50E NW/C 9-95-18 |
| 607-731-L | 02738 | RI | 00206.00 | 7270 | 6567 ROCKFORD | 1 | AT-GRADE | 75E35S NW/C 5-95-18 |
| 607-732-T | 02737 | RI | 00206.27 | 7270 | 6567 ROCKFORD | 1 | AT-GRADE | 51E NW/C 5-95-18 |
| 607-734-G | 02736 | RI | 00207.40 | 6140 | 5527 NORA SPRINGS | 1 | AT-GRADE | 10E NW/C 32-96-18 |
| 607-735-N | 02735 | RI | 00208.90 | 6140 | 5527 NORA SPRINGS | 1 | AT-GRADE | 10E50S NW/C 20-96-18 |

| CROSSING FRA | NUMBER IOWA | RR CODE | MILEPOST | CITY NUMBERS AND NAME GECG IOWA | | | NEAR CITY | PUBLIC CROSSING | HIGHWAY NUMBER | STREET OR ROAD NAME |
|-----------------|----------------|------------|----------|------------------------------------|------|-----------|--------------|--------------------|-------------------|----------------------|
| 196-448-M | 13488 | CNw | 00199.00 | 0140 | 0082 | ALEXANDER | 0 | AT-GRADE | TCWw | HARRIMAN ST. |
| 196-449-U | 02836 | CNw | 00199.05 | 0140 | 0082 | ALEXANDER | 0 | AT-GRADE | IA. 107 | |
| 196-451-V | 02835 | CNw | 00200.19 | 0140 | 0082 | ALEXANDER | 1 | AT-GRADE | 0 | 40S NW/C 6-92-22 |
| 200-920-E | 02859 | CNw | 00322.18 | 1890 | 1640 | COULTER | 1 | AT-GRADE | 0 | 40S NW/C 35-92-21 |
| 201-251-A | 02900 | CNw | 00197.50 | 0010 | 0015 | ACKLEY | 1 | AT-GRADE | CC. RD. | 60E NW/C 22-90-19 |
| 201-252-G | 02901 | CNw | 00198.30 | 0010 | 0015 | ACKLEY | 1 | AT-GRADE | 0 | 96S NW/C 23-90-19 |
| 201-254-V | 02902 | CNw | 00199.50 | 0010 | 0015 | ACKLEY | 1 | AT-GRADE | 0 | 20E NW/C 35-90-19 |
| 201-540-B | 02858 | CNw | 00323.18 | 1890 | 1640 | COULTER | 1 | RR-OVER | 0 | 50S NW/C 34-92-21 |
| 201-541-H | 02857 | CNw | 00324.18 | 1890 | 1640 | COULTER | 1 | AT-GRADE | 0 | 50S NW/C 33-92-21 |
| 201-542-P | 02856 | CNw | 00325.18 | 1890 | 1640 | COULTER | 0 | AT-GRADE | 0 | NO NAME ST |
| 201-543-W | 01287 | CNw | 00325.68 | 1890 | 1640 | COULTER | 0 | AT-GRADE | | MAIN ST |
| 201-544-D | 02855 | CNw | 00327.18 | 1890 | 1640 | COULTER | 1 | AT-GRADE | 0 | 50S NW/C 36-92-22 |
| 201-545-K | 02854 | CNw | 00328.18 | 1890 | 1640 | COULTER | 1 | AT-GRADE | 0 | 50S NW/C 35-92-22 |
| 201-546-S | 02853 | CNw | 00329.18 | 1890 | 1640 | COULTER | 1 | AT-GRADE | 0 | 50S NW/C 34-92-22 |
| 201-547-Y | 02852 | CNw | 00330.18 | 1890 | 1640 | COULTER | 1 | AT-GRADE | 0 | 50S NW/C 33-92-22 |
| 201-548-F | 02851 | CNw | 00331.20 | 7390 | 6650 | ROWAN | 1 | AT-GRADE | 0 | 50S NW/C 32-92-22 |
| 201-549-M | 01141 | CNw | 00332.20 | 7390 | 6650 | ROWAN | 1 | RR-UNDER | 0 | 50S NW/C 31-92-22 |
| 201-627-S | 02907 | CNw | 00309.59 | 3630 | 3252 | HANSELL | 1 | AT-GRADE | 0 | 50E15S NW/C 26-92-19 |
| 201-628-Y | 02906 | CNw | 00311.10 | 3630 | 3252 | HANSELL | 1 | AT-GRADE | 0 | 25S NW/C 27-92-19 |
| 201-629-F | 01166 | CNw | 00312.10 | 3630 | 3252 | HANSELL | 0 | AT-GRADE | 0 | MAIN ST. |
| 201-630-A | 02905 | CNw | 00313.10 | 3630 | 3252 | HANSELL | 1 | AT-GRADE | 0 | 30S NW/C 29-92-19 |
| 201-631-G | 02904 | CNw | 00314.08 | 3630 | 3252 | HANSELL | 1 | AT-GRADE | 0 | 45S NW/C 30-92-19 |
| 201-632-N | 02903 | CNw | 00315.08 | 3600 | 3222 | HAMPTON | 1 | AT-GRADE | 0 | 60S NW/C 25-92-20 |
| 201-633-V | 01032 | CNw | 00007.10 | 3600 | 3222 | HAMPTON | 0 | AT-GRADE | US. 65 | 4TH ST N E |
| 201-634-C | 12659 | CNw | 00317.30 | 3600 | 3222 | HAMPTON | 0 | AT-GRADE | 0 | 1ST STREET N E |
| 201-635-J | 13487 | CNw | 00317.36 | 3600 | 3222 | HAMPTON | 0 | AT-GRADE | TCWw | N FEDERAL |
| 201-636-R | 12660 | CNw | 00317.42 | 3600 | 3222 | HAMPTON | 0 | AT-GRADE | 0 | 1ST ST N W |
| 201-637-X | 06643 | CNw | 00318.10 | 3600 | 3222 | HAMPTON | 1 | AT-GRADE | 0 | 95S NW/C 28-92-20 |
| 201-638-E | 02861 | CNw | 00319.06 | 3600 | 3222 | HAMPTON | 1 | AT-GRADE | 0 | NW/C 32-92-20 |
| 201-639-L | 03558 | CNw | 00320.25 | 3600 | 3222 | HAMPTON | 1 | RR-UNDER | IA. 3 | 80E20S NW/C 36-92-21 |
| 201-640-F | 02860 | CNw | 00321.18 | 3600 | 3222 | HAMPTON | 1 | AT-GRADE | 0 | 35S NW/C 36-92-21 |
| 201-880-M | | CNw | 00173.90 | 7720 | 6940 | SHEFFIELD | 1 | AT-GRADE | CC. RD. | |
| 201-881-U | 02826 | CNw | 00174.10 | 7720 | 6940 | SHEFFIELD | 0 | AT-GRADE | | BORST STREET |
| 201-882-B | 01050 | CNw | 00174.30 | 7720 | 6940 | SHEFFIELD | 0 | AT-GRADE | | GILMAN STREET |
| 201-884-P | 02827 | CNw | 00174.40 | 7720 | 6940 | SHEFFIELD | 1 | AT-GRADE | | 35E NW/C 16-93-20 |
| 201-885-W | 13489 | CNw | 00175.30 | 7720 | 6940 | SHEFFIELD | 1 | AT-GRADE | CC. RD. | 35E60S NW/C 16-93-20 |
| 201-886-D | 02828 | CNw | 00176.40 | 7720 | 6940 | SHEFFIELD | 1 | AT-GRADE | 0 | 20E NW/C 21-93-20 |
| 201-889-Y | 02829 | CNw | 00177.40 | 7720 | 6940 | SHEFFIELD | 1 | AT-GRADE | 0 | 01E NW/C 28-93-20 |
| 201-891-A | 02830 | CNw | 00178.10 | 7720 | 6940 | SHEFFIELD | 1 | AT-GRADE | | 02E70S NW/C 28-93-20 |
| 201-892-G | 02831 | CNw | 00178.30 | 6940 | 0000 | SHEFFIELD | 1 | AT-GRADE | | 02E90S NW/C 28-93-20 |
| 201-893-N | 02832 | CNw | 00178.40 | 7720 | 6940 | SHEFFIELD | 1 | AT-GRADE | 0 | 06E NW/C 33-93-20 |
| 201-910-C | 02833 | CNw | 00179.40 | 3600 | 3222 | HAMPTON | 1 | AT-GRADE | 0 | 15E NW/C 4-92-20 |
| 201-911-J | 02834 | CNw | 00180.50 | 3600 | 3222 | HAMPTON | 1 | AT-GRADE | 0 | 35E NW/C 9-92-20 |
| 201-912-R | 00236 | CNw | 00181.50 | 3600 | 3222 | HAMPTON | 1 | RR-UNDER | CC. RD | 25E NW/C 16-92-20 |
| 201-914-E | 01130 | CNw | 00182.50 | 3600 | 3222 | HAMPTON | 1 | AT-GRADE | 0 | 30E NW/C 21-92-20 |
| 201-916-T | 02778 | CNw | 00184.00 | 3600 | 3222 | HAMPTON | 1 | AT-GRADE | 0 | 50E50S NW/C 28-92-20 |
| 201-917-A | 12668 | CNw | 00184.70 | 3600 | 3222 | HAMPTON | 0 | AT-GRADE | | 2ND AVENUE NW |
| 201-918-G | 07528 | CNw | 00184.80 | 3600 | 3222 | HAMPTON | 0 | AT-GRADE | | 1ST AVENUE NW |
| 201-919-N | 01286 | CNw | 00184.85 | 3600 | 3222 | HAMPTON | 0 | AT-GRADE | IA. 3 | CENTRAL AVE W |
| 201-920-H | 12667 | CNw | 00184.90 | 3600 | 3222 | HAMPTON | 0 | AT-GRADE | | 1ST AVENUE SW |
| 201-921-P | 12666 | CNw | 00184.95 | 3600 | 3222 | HAMPTON | 0 | AT-GRADE | | 3RD STREET SW 2ND |
| 201-922-W | 09211 | CNw | 00185.00 | 3600 | 3222 | HAMPTON | 0 | AT-GRADE | | 3RD AVENUE SW |

| CROSSING FRA | NUMBER IOWA | RR CODE | MILEPOST | CITY NUMBERS AND NAME GEOG ICWA | | NEAR CITY | PUBLIC CROSSING | HIGHWAY NUMBER | STREET OR ROAD NAME |
|-----------------|----------------|------------|----------|------------------------------------|-----------------|--------------|--------------------|-------------------|----------------------|
| 201-923-D | 12665 | CNW | 00185.10 | 3600 | 3222 HAMPTON | 0 | AT-GRADE | | 1ST ST. S.W. |
| 201-924-K | 12664 | CNW | 00185.20 | 3600 | 3222 HAMPTON | 0 | AT-GRADE | | FEDERAL ST. S. |
| 201-925-S | 00896 | CNW | 00185.50 | 3600 | 3222 HAMPTON | 0 | RR-CVTR | U.S.#65 | 4TH ST. S.E. |
| 201-926-Y | 02887 | CNW | 00185.90 | 3600 | 3222 HAMPTON | 1 | AT-GRADE | 0 | 30E NW/C 3-91-20 |
| 201-927-F | 00237 | CNW | 00186.80 | 3600 | 3222 HAMPTON | 1 | AT-GRADE | 0 | 52S NW/C 2-91-20 |
| 201-928-M | 02888 | CNW | 00188.10 | 3190 | 2865 GENEVA | 1 | AT-GRADE | 0 | 30S NW/C 12-91-20 |
| 201-929-U | 02889 | CNW | 00189.20 | 3190 | 2865 GENEVA | 1 | AT-GRADE | 0 | 75S NW/C 7-91-19 |
| 201-930-N | 02890 | CNW | 00189.50 | 3190 | 2865 GENEVA | 1 | AT-GRADE | 0 | 25E NW/C 18-91-19 |
| 201-932-C | 02892 | CNW | 00191.10 | 3190 | 2865 GENEVA | 0 | AT-GRADE | 0 | BROADWAY |
| 201-935-X | 02893 | CNW | 00192.20 | 3190 | 2865 GENEVA | 1 | AT-GRADE | 0 | 10E50S NW/C 29-91-19 |
| 201-936-E | 02894 | CNW | 00193.30 | 3190 | 2865 GENEVA | 1 | AT-GRADE | 0 | 65E50S NW/C 32-91-19 |
| 201-937-L | 02895 | CNW | 00194.00 | 3190 | 2865 GENEVA | 1 | AT-GRADE | 0 | 09S NW/C 4-90-19 |
| 201-940-U | 02896 | CNW | 00195.60 | 3190 | 2865 GENEVA | 1 | AT-GRADE | 0 | 75E50S NW/C 9-90-19 |
| 201-941-B | 02897 | CNW | 00196.15 | 0010 | 0015 ACKLEY | 1 | AT-GRADE | 0 | 96E NW/C 16-90-19 |
| 201-942-H | 02898 | CNW | 00196.20 | 0010 | 0015 ACKLEY | 1 | AT-GRADE | 0 | 10S NW/C 15-90-19 |
| 201-992-L | | CNW | 00082.05 | 5540 | 4985 MESERVEY | 1 | AT-GRADE | | |
| 201-993-T | 02816 | CNW | 00082.51 | 5540 | 4985 MESERVEY | 1 | AT-GRADE | 0 | 30S NW/C 6-93-22 |
| 599-230-H | 02886 | RI | 00100.85 | 4060 | 3720 ICWA FALLS | 1 | AT-GRADE | 0 | 50E90S NW/C 34-90-21 |
| 599-231-P | 02885 | RI | 00101.30 | 4060 | 3720 ICWA FALLS | 1 | AT-GRADE | 0 | 58E50S NW/C 33-90-21 |
| 599-232-W | 02884 | RI | 00101.40 | 4060 | 3720 ICWA FALLS | 1 | AT-GRADE | 0 | 50E49S NW/C 33-90-21 |
| 599-234-K | 02883 | RI | 00103.60 | 4060 | 3720 ICWA FALLS | 1 | AT-GRADE | 0 | 95S NW/C 29-90-21 |
| 599-237-F | 02882 | RI | 00104.60 | 6850 | 6180 POPEJCY | 1 | AT-GRADE | 0 | 60S NW/C 30-90-21 |
| 599-239-U | 02881 | RI | 00105.55 | 6850 | 6180 PCPEJCY | 1 | AT-GRADE | 0 | 25S NW/C 25-90-22 |
| 599-240-N | 09617 | RI | 00106.95 | 6850 | 6180 POPEJCY | 1 | AT-GRADE | 0 | 90S NW/C 23-90-22 |
| 599-241-V | 02880 | RI | 00107.20 | 6850 | 6180 PCPEJCY | 0 | AT-GRADE | 0 | 1ST ST. |
| 599-242-C | 11877 | RI | 00107.38 | 6850 | 6180 PCPEJCY | 0 | AT-GRADE | 0 | 3RD ST. |
| 599-243-J | 02879 | RI | 00107.90 | 6850 | 6180 POPEJCY | 1 | AT-GRADE | 0 | 35E NW/C 22-90-22 |
| 599-244-R | 02878 | RI | 00108.35 | 6850 | 6180 POPEJCY | 1 | AT-GRADE | 0 | 70S NW/C 15-90-22 |
| 599-246-E | 02877 | RI | 00109.30 | 6850 | 6180 PCPEJCY | 1 | AT-GRADE | 0 | 35E NW/C 16-90-22 |
| 599-248-T | 02876 | RI | 00109.75 | 2410 | 2080 DCWS | 1 | AT-GRADE | 0 | 75S NW/C 9-90-22 |
| 599-249-A | 02875 | RI | 00110.65 | 2410 | 2080 DCWS | 1 | AT-GRADE | 0 | 35E NW/C 8-90-22 |
| 599-250-U | 05067 | RI | 00111.20 | 2410 | 2080 DCWS | 1 | RR-UNDER | I-35 | I-35 |
| 599-251-B | 02874 | RI | 00111.85 | 2410 | 2080 DCWS | 1 | AT-GRADE | 0 | 50E25S NW/C 6-90-22 |
| 876-143-T | 02873 | RI | 00151.13 | 4060 | 3720 ICWA FALLS | 1 | AT-GRADE | | 01E NW/C 32-90-20 |
| 876-145-G | 02872 | RI | 00152.13 | 4060 | 3720 ICWA FALLS | 1 | AT-GRADE | | 01E NW/C 29-90-20 |
| 876-146-N | 02871 | RI | 00153.16 | 4060 | 3720 ICWA FALLS | 1 | AT-GRADE | | 01E NW/C 20-90-20 |
| 876-147-V | 02869 | RI | 00155.19 | 3600 | 3222 HAMPTON | 1 | AT-GRADE | | 55E NW/C 7-90-20 |
| 876-148-C | 02868 | RI | 00155.43 | 3600 | 3222 HAMPTON | 1 | AT-GRADE | | 75E70S NW/C 6-90-20 |
| 876-150-D | 02867 | RI | 00156.33 | 3600 | 3222 HAMPTON | 1 | AT-GRADE | | 35E NW/C 6-90-20 |
| 876-151-K | 02866 | RI | 00157.31 | 3600 | 3222 HAMPTON | 1 | AT-GRADE | | 40E NW/C 31-91-20 |
| 876-152-S | 02865 | RI | 00158.39 | 3600 | 3222 HAMPTON | 1 | AT-GRADE | | 75E NW/C 30-91-20 |
| 876-155-M | 02864 | RI | 00159.59 | 3600 | 3222 HAMPTON | 1 | AT-GRADE | | 35E NW/C 20-91-20 |
| 876-156-U | 02863 | RI | 00160.57 | 3600 | 3222 HAMPTON | 1 | AT-GRADE | | 51E NW/C 17-91-20 |
| 876-158-H | 02862 | RI | 00162.71 | 3600 | 3222 HAMPTON | 1 | AT-GRADE | | 60E NW/C 5-91-20 |
| 876-159-P | 06642 | RI | 00163.08 | 3600 | 3222 HAMPTON | 1 | AT-GRADE | | 80S NW/C 33-92-20 |
| 876-160-J | 01285 | RI | 00163.67 | 3600 | 3222 HAMPTON | 0 | AT-GRADE | IA.#3 | CENTRAL AVE. |
| 876-161-R | 07527 | RI | 00163.74 | 3600 | 3222 HAMPTON | 0 | AT-GRADE | | 1ST AVE NW |
| 876-162-X | 12663 | RI | 00163.81 | 3600 | 3222 HAMPTON | 0 | RR-CVTR | | 2ND AVE N.W. |
| 876-163-E | 13490 | RI | 00164.14 | 3600 | 3222 HAMPTON | 1 | AT-GRADE | | 95S NW/C 28-92-20 |
| 876-164-L | 06643 | RI | 00164.14 | 3600 | 3222 HAMPTON | 1 | AT-GRADE | | 90SNW/C 28-92-20 |
| 876-167-G | 06644 | RI | 00165.30 | 3600 | 3222 HAMPTON | 1 | RR-UNDER | | 85S NW/C 28-92-20 |
| 876-168-N | 02825 | RI | 00166.07 | 3600 | 3222 HAMPTON | 1 | AT-GRADE | | 50E NW/C 20-92-20 |

I O W A D E P A R T M E N T O F T R A N S P O R T A T I O N
P U B L I C R A I L R O A D C R O S S I N G S
C R O S S R E F E R E N C E L I S T

COUNTY 35 069 FRANKLIN

DATE 11/10/81

| CROSSING FRA | NUMBER IOWA | RR CODE | MILEPOST | CITY NUMBERS AND NAME | | NEAR CITY | PUBLIC CROSSING | HIGHWAY NUMBER | STREET OR ROAD NAME |
|-----------------|----------------|------------|----------|-----------------------|------|--------------|--------------------|-------------------|---------------------|
| | | | | GEOG | IOWA | | | | |
| 876-169-V | 02824 | RI | 00167.05 | 3600 | 3222 | HAMPTON | 1 | AT-GRADE | 50E Nw/C 17-92-20 |
| 876-170-P | 02823 | RI | 00168.07 | 3600 | 3222 | HAMPTON | 1 | AT-GRADE | 50E Nw/C 8-92-20 |
| 876-173-K | 02822 | RI | 00170.16 | 6940 | 0000 | SHEFFIELD | 1 | AT-GRADE | 50E Nw/C 32-93-20 |
| 876-174-S | 02821 | RI | 00171.16 | 6940 | 0000 | SHEFFIELD | 1 | AT-GRADE | 50E Nw/C 29-93-20 |
| 876-176-F | 02820 | RI | 00172.16 | 7720 | 6940 | SHEFFIELD | 1 | AT-GRADE | 50E Nw/C 20-93-20 |
| 876-177-M | 02819 | RI | 00173.16 | 7720 | 6940 | SHEFFIELD | 1 | AT-GRADE | 50E NW/C 17-93-20 |
| 876-178-U | 02818 | RI | 00174.14 | 7720 | 6940 | SHEFFIELD | 1 | AT-GRADE | CO. RD. C-13 |
| 876-180-V | 02817 | RI | 00174.93 | 7720 | 6940 | SHEFFIELD | 0 | AT-GRADE | NO NAME ST. |

| CROSSING FRA | NUMBER IOWA | RR CODE | MILEPOST | CITY NUMBERS AND NAME GEGG IOWA | | NEAR CITY | PUBLIC CROSSING | HIGHWAY NUMBER | STREET OR ROAD NAME |
|-----------------|----------------|------------|----------|------------------------------------|------|--------------|--------------------|-------------------|-------------------------------|
| 063-431-R | 02933 | BN | 00025.86 | 2910 | 2515 | FARRAGUT | 1 | AT-GRADE | 75S NW/C 7-68-40 |
| 063-432-X | 02934 | BN | 00025.63 | 2910 | 2515 | FARRAGUT | 0 | AT-GRADE | IA. 174 HARTFORD AVE |
| 063-433-E | 10963 | BN | 00025.38 | 2910 | 2515 | FARRAGUT | 0 | AT-GRADE | JACKSON AVE |
| 063-437-G | 02935 | BN | 00024.30 | 2910 | 2515 | FARRAGUT | 1 | AT-GRADE | 40E NW/C 8-68-40 |
| 063-438-N | 02936 | BN | 00023.36 | 2910 | 2515 | FARRAGUT | 1 | AT-GRADE | 60S NW/C 34-69-40 |
| 063-439-V | 02937 | BN | 00021.90 | 7780 | 6965 | SHENANDOAH | 1 | AT-GRADE | 30E NW/C 35-69-40 |
| 063-441-W | 02938 | BN | 00021.18 | 7780 | 6965 | SHENANDOAH | 1 | AT-GRADE | 60S NW/C 25-69-40 |
| 063-445-Y | 02939 | BN | 00020.01 | 7780 | 6965 | SHENANDOAH | 1 | AT-GRADE | 96E NW/C 25-69-40 |
| 064-230-D | 02923 | BN | 00001.81 | 3580 | 3212 | HAMBURG | 1 | AT-GRADE | 4S NW/C 33-68-43 |
| 064-233-Y | 04290 | BN | 00000.55 | 3580 | 3212 | HAMBURG | 1 | RR-UNDER | I 29 30E40S NW/C 34-68-43 |
| 064-234-F | 09695 | BN | 00000.13 | 3580 | 3212 | HAMBURG | 1 | AT-GRADE | 75E50S NW/C 34-68-43 |
| 064-235-M | 02922 | BN | 00004.66 | 3580 | 3212 | HAMBURG | 1 | RR-CVER | 50E98S NW/C 25-68-44 |
| 072-939-S | 12650 | BN | 00039.43 | 3580 | 3212 | HAMBURG | 0 | AT-GRADE | MAIN ST. |
| 072-940-L | 04268 | BN | 00039.24 | 3580 | 3212 | HAMBURG | 0 | AT-GRADE | WASHINGTON |
| 072-984-L | 12652 | BN | 00038.96 | 3580 | 3212 | HAMBURG | 0 | AT-GRADE | LIBBY |
| 072-985-T | 12653 | BN | 00038.63 | 3580 | 3212 | HAMBURG | 0 | AT-GRADE | "D" ST |
| 072-986-A | 01288 | BN | 00038.55 | 3580 | 3212 | HAMBURG | 0 | AT-GRADE | US 275 "E" |
| 072-987-G | 12654 | BN | 00038.49 | 3580 | 3212 | HAMBURG | 0 | AT-GRADE | F ST |
| 072-988-N | 12655 | BN | 00038.43 | 3580 | 3212 | HAMBURG | 0 | AT-GRADE | "G" ST |
| 072-989-V | 12656 | BN | 00038.37 | 3580 | 3212 | HAMBURG | 0 | AT-GRADE | "H" ST |
| 072-990-P | 12657 | BN | 00038.24 | 3580 | 3212 | HAMBURG | 0 | AT-GRADE | "K" |
| 073-989-Y | 09517 | BN | NCNE | 7780 | 6965 | SHENANDOAH | 1 | AT-GRADE | 40E NW/C 25-69-40 |
| 073-990-T | 01289 | BN | 00011.28 | 7040 | 6322 | RANDOLPH | 0 | AT-GRADE | IA. 184 RANDOLPH ST. |
| 073-995-C | 02946 | BN | 00009.55 | 7040 | 6322 | RANDOLPH | 1 | AT-GRADE | 19S NW/C 3-70-41 |
| 073-996-J | 02945 | BN | 00009.26 | 7040 | 6322 | RANDOLPH | 1 | AT-GRADE | 06E NW/C 3-70-41 |
| 074-358-B | 09699 | BN | 00165.06 | 3580 | 3212 | HAMBURG | 1 | AT-GRADE | 50E15S NW/C 9-70-43 |
| 074-359-H | 02908 | BN | 00165.21 | 3580 | 3212 | HAMBURG | 1 | AT-GRADE | 51E NW/C 9-70-43 |
| 074-502-R | 04289 | BN | 00141.60 | 3580 | 3212 | HAMBURG | 1 | RR-UNDER | I- 29 10E80S NW/C 27-67-42 |
| 074-503-X | 00669 | BN | 00141.24 | 3580 | 3212 | HAMBURG | 1 | AT-GRADE | 75S NW/C 27-67-42 |
| 074-504-E | 00665 | BN | 00141.93 | 3580 | 3212 | HAMBURG | 1 | AT-GRADE | 80E40S NW/C 28-67-42 |
| 074-505-L | 02927 | BN | 00142.73 | 3580 | 3212 | HAMBURG | 1 | AT-GRADE | 15E NW/C 28-67-42 |
| 074-506-T | 02926 | BN | 00143.22 | 3580 | 3212 | HAMBURG | 1 | AT-GRADE | 80E75S NW/C 20-67-42 |
| 074-508-G | 02924 | BN | 00147.20 | 3580 | 3212 | HAMBURG | 1 | AT-GRADE | NW/C 12-67-43 |
| 074-511-P | 09696 | BN | 00149.38 | 3580 | 3212 | HAMBURG | 1 | AT-GRADE | 75E55S NW/C 34-68-43 |
| 074-513-D | 01065 | BN | 00150.95 | 3580 | 3212 | HAMBURG | 1 | RR-UNDER | IA. 2 77E NW/C 28-68-43 |
| 074-516-Y | 00670 | BN | 00152.41 | 8350 | 7657 | THURMAN | 1 | AT-GRADE | 90S NW/C 16-68-43 |
| 074-962-T | 02919 | BN | 00154.01 | 8350 | 7657 | THURMAN | 1 | AT-GRADE | 10E25S NW/C 8-68-43 |
| 074-964-G | 02918 | BN | 00155.23 | 8350 | 7657 | THURMAN | 1 | AT-GRADE | 65E NW/C 32-69-43 |
| 074-965-N | 09698 | BN | 00155.64 | 8350 | 7657 | THURMAN | 1 | AT-GRADE | 70E60S NW/C 29-69-43 |
| 074-966-V | 02917 | BN | 00156.23 | 8350 | 7657 | THURMAN | 1 | AT-GRADE | 75E NW/C 29-69-43 |
| 074-970-K | 02913 | BN | 00162.46 | 3580 | 3212 | HAMBURG | 1 | AT-GRADE | 50S NW/C 33-70-43 |
| 074-971-S | 02911 | BN | 00162.46 | 3580 | 3212 | HAMBURG | 1 | AT-GRADE | 15E75S NW/C 21-70-43 |
| 074-975-U | 02910 | BN | 00163.55 | 3580 | 3212 | HAMBURG | 1 | AT-GRADE | 48E70S NW/C 16-70-43 |
| 481-123-M | 01133 | NW | 00365.13 | 7780 | 6965 | SHENANDOAH | 1 | AT-GRADE | 0 65E NW/C 12-69-40 |
| 481-124-U | 02940 | NW | 00365.92 | 7780 | 6965 | SHENANDOAH | 1 | AT-GRADE | 0 55S NW/C 1-69-40 |
| 481-125-B | 02941 | NW | 00366.56 | 7780 | 6965 | SHENANDOAH | 1 | AT-GRADE | 0 70E NW/C 2-69-40 |
| 481-126-H | 00302 | NW | 00367.70 | 4000 | 3660 | IMOGENE | 1 | RR-UNDER | CC. J22 25E NW/C 35-70-40 |
| 481-128-W | 02942 | NW | 00369.80 | 4000 | 3660 | IMOGENE | 1 | RR-CVER | 0 40E NW/C 23-70-40 |
| 481-130-X | 01290 | NW | 00371.15 | 4000 | 3660 | IMOGENE | 1 | AT-GRADE | IA. 184 65E NW/C 15-70-40 |
| 481-131-E | 02943 | NW | 00371.58 | 4000 | 3660 | IMOGENE | 0 | AT-GRADE | 0 BROCKLYN DRIVE |
| 481-132-L | 01458 | NW | 00372.15 | 4000 | 3660 | IMOGENE | 1 | AT-GRADE | 0 60E NW/C 10-70-40 |
| 481-134-A | 02944 | NW | 00373.24 | 4000 | 3660 | IMOGENE | 1 | AT-GRADE | 0 30E NW/C 3-70-40 |

COUNTY 37 073 GREENE

DATE 11/10/81

| CROSSING FRA | NUMBER IOWA | RR CCDE | MILEPOST | CITY NUMBERS AND NAME GEOG IOWA | | | NEAR CITY | PUBLIC CROSSING | HIGHWAY NUMBER | STREET OR ROAD NAME |
|-----------------|----------------|------------|----------|------------------------------------|------|----------------|--------------|--------------------|-------------------|----------------------|
| 190-336-T | 02988 | CNW | 00221.99 | 3350 | 3030 | GRAND JUNCTION | 1 | AT-GRADE | | NW/C 1-83-29 |
| 190-337-A | 02987 | CNW | 00222.99 | 3350 | 3030 | GRAND JUNCTION | 1 | AT-GRADE | | 07S NW/C 2-83-29 |
| 190-338-G | 03494 | CNW | 00223.75 | 3350 | 3030 | GRAND JUNCTION | 1 | RR-UNDER | US#30 | 25E10S NW/C 3-83-29 |
| 190-339-N | 12583 | CNW | 00224.26 | 3350 | 3030 | GRAND JUNCTION | 0 | AT-GRADE | | 19TH ST |
| 190-340-H | 12582 | CNW | 00224.47 | 3350 | 3030 | GRAND JUNCTION | 0 | AT-GRADE | | 16TH ST |
| 190-341-P | 02986 | CNW | 00224.65 | 3350 | 3030 | GRAND JUNCTION | 0 | AT-GRADE | | 13TH ST |
| 190-342-W | 01430 | CNW | 00224.96 | 3350 | 3030 | GRAND JUNCTION | 0 | AT-GRADE | IA-144 | 9TH ST |
| 190-343-D | 09236 | CNW | 00225.22 | 3350 | 3030 | GRAND JUNCTION | 0 | AT-GRADE | | 5TH ST |
| 190-344-K | 02985 | CNW | 00226.97 | 3350 | 3030 | GRAND JUNCTION | 1 | AT-GRADE | | 45S NW/C 6-83-29 |
| 190-727-M | 02984 | CNW | 00229.75 | 4120 | 3800 | JEFFERSON | 1 | AT-GRADE | | 25E 75S NW/C 3-83-30 |
| 190-728-U | 11169 | CNW | 00231.63 | 4120 | 3800 | JEFFERSON | 0 | AT-GRADE | | CEDAR ST. |
| 190-729-B | 11171 | CNW | 00231.87 | 4120 | 3800 | JEFFERSON | 0 | AT-GRADE | | N WILSON AVE |
| 190-730-V | 01098 | CNW | 00231.99 | 4120 | 3800 | JEFFERSON | 0 | AT-GRADE | IA. 4 | N ELM ST |
| 190-731-C | 11172 | CNW | 00232.11 | 4120 | 3800 | JEFFERSON | 0 | AT-GRADE | | MAPLE ST |
| 190-732-J | 11173 | CNW | 00232.18 | 4120 | 3800 | JEFFERSON | 0 | AT-GRADE | | PINET ST |
| 190-733-R | 11174 | CNW | 00232.49 | 4120 | 3800 | JEFFERSON | 0 | AT-GRADE | | N GRIMMELL RD |
| 190-734-X | 02983 | CNW | 00233.52 | 4120 | 3800 | JEFFERSON | 1 | AT-GRADE | | 50E 20SNW/C 12-83-31 |
| 190-735-E | 02982 | CNW | 00234.48 | 4120 | 3800 | JEFFERSON | 1 | AT-GRADE | | 50E 30SNW/C 11-83-31 |
| 190-736-L | 02981 | CNW | 00235.52 | 4120 | 3800 | JEFFERSON | 1 | RR-OVER | | 85E35S NW/C 10-83-31 |
| 190-737-T | 00127 | CNW | 00236.01 | 7650 | 6865 | SCRANTON | 1 | AT-GRADE | | 48S NW/C 10-83-31 |
| 190-738-A | 02980 | CNW | 00237.35 | 7650 | 6865 | SCRANTON | 1 | AT-GRADE | | 50S NW/C 9-83-31 |
| 190-742-P | 02979 | CNW | 00239.88 | 7650 | 6865 | SCRANTON | 1 | AT-GRADE | | 50E 45SNW/C 12-83-31 |
| 190-743-W | 01295 | CNW | 00241.05 | 7650 | 6865 | SCRANTON | 0 | AT-GRADE | | MAIN ST |
| 190-744-D | 01089 | CNW | 00241.24 | 7650 | 6312 | RALSTON | 0 | RR-UNDER | IA. 25 | LOCUST ST. |
| 190-746-S | 02978 | CNW | 00242.30 | 7650 | 6865 | SCRANTON | 1 | AT-GRADE | | 06E NW/C 10-83-32 |
| 190-747-Y | 00128 | CNW | 00242.37 | 7650 | 6865 | SCRANTON | 1 | AT-GRADE | | 80S NW/C 3-83-32 |
| 190-750-G | 02977 | CNW | 00243.47 | 7650 | 6865 | SCRANTON | 1 | AT-GRADE | | 52S NW/C 4-83-32 |
| 190-751-N | 02976 | CNW | 00244.53 | 7010 | 6312 | RALSTON | 1 | AT-GRADE | | 23S NW/C 5-83-32 |
| 190-753-C | 00124 | CNW | 00245.58 | 7010 | 6312 | RALSTON | 0 | AT-GRADE | | CG RD IN RALSTON |
| 192-915-J | 12801 | CNW | 00260.30 | 3350 | 3030 | GRAND JUNCTION | 0 | AT-GRADE | US 30 | U.S. HWY #30 |
| 192-916-R | 02497 | CNW | 00260.40 | 3350 | 3030 | GRAND JUNCTION | 0 | AT-GRADE | IA. 144 | 9TH ST N |
| 192-918-E | 01292 | CNW | 00260.54 | 3350 | 3030 | GRAND JUNCTION | 0 | AT-GRADE | | MAIN ST |
| 192-919-L | 12584 | CNW | 00260.60 | 3350 | 3030 | GRAND JUNCTION | 0 | AT-GRADE | | HAGER ST |
| 192-920-F | 02993 | CNW | 00260.90 | 3350 | 3030 | GRAND JUNCTION | 0 | AT-GRADE | | ELIZABETH |
| 192-921-M | 02994 | CNW | 00262.10 | 3350 | 3030 | GRAND JUNCTION | 1 | AT-GRADE | | 10E NW/C 16-83-29 |
| 192-922-U | 02995 | CNW | 00263.10 | 3350 | 3030 | GRAND JUNCTION | 1 | AT-GRADE | | 25E NW/C 21-83-29 |
| 192-924-H | 02996 | CNW | 00264.10 | 3350 | 3030 | GRAND JUNCTION | 1 | AT-GRADE | | 32E NW/C 28-83-29 |
| 192-926-W | 02997 | CNW | 00265.80 | 7220 | 6475 | RIPPEY | 1 | AT-GRADE | | 35S NW/C 34-83-29 |
| 192-927-C | 02998 | CNW | 00265.90 | 7220 | 6475 | RIPPEY | 1 | AT-GRADE | | 10E50S NW/C 34-83-29 |
| 192-928-K | 02999 | CNW | 00266.50 | 7220 | 6475 | RIPPEY | 1 | AT-GRADE | | 55E NW/C 3-82-29 |
| 192-929-S | 03000 | CNW | 00267.50 | 7220 | 6475 | RIPPEY | 0 | AT-GRADE | | 1ST ST. |
| 192-930-L | 01293 | CNW | 00267.70 | 7220 | 6475 | RIPPEY | 0 | AT-GRADE | | PERCIVAL ST. |
| 192-931-T | 11921 | CNW | 00267.80 | 7220 | 6475 | RIPPEY | 0 | AT-GRADE | | MAIN ST |
| 192-933-G | 03001 | CNW | 00269.20 | 7220 | 6475 | RIPPEY | 1 | AT-GRADE | | 16S NW/C 13-82-29 |
| 192-934-N | 03002 | CNW | 00270.10 | 7220 | 6475 | RIPPEY | 1 | AT-GRADE | | 60E NW/C 24-82-29 |
| 201-713-N | 12580 | CNW | 00260.00 | 3350 | 3030 | GRAND JUNCTION | 0 | AT-GRADE | 0 | 2ND ST. |
| 201-717-R | 02992 | CNW | 00256.80 | 2050 | 1815 | DANA | 1 | AT-GRADE | 0 | 20E50S NW/C 16-84-29 |
| 201-719-E | 02991 | CNW | 00255.40 | 2050 | 1815 | DANA | 0 | AT-GRADE | | ANYER ST. |
| 201-722-M | 02990 | CNW | 00253.28 | 6620 | 5920 | PATON | 1 | AT-GRADE | 0 | 08E NW/C 33-85-29 |
| 201-723-U | 00677 | CNW | 00252.87 | 6620 | 5920 | PATON | 1 | AT-GRADE | IA. 144 | 67S NW/C 28-85-29 |
| 201-726-P | 01291 | CNW | 00251.18 | 6620 | 5920 | PATON | 0 | AT-GRADE | IA. 397 | PATON STREET |
| 201-729-K | 00676 | CNW | 00249.89 | 6620 | 5920 | PATON | 1 | AT-GRADE | 0 | 85S NW/C 8-85-29 |

COUNTY 37 073 GREENE

DATE 11/10/81

| CROSSING FRA | NUMBER IOWA | RR CODE | MILEPOST | CITY NUMBERS AND NAME | | NEAR CITY | PUBLIC CROSSING | HIGHWAY NUMBER | STREET OR ROAD NAME | |
|--------------|-------------|---------|----------|-----------------------|------|-----------|-----------------|----------------|---------------------|----------------------|
| | | | | GEOG | ICWA | | | | | |
| 201-730-E | 02989 | CNW | 00249.00 | 6620 | 5920 | PATON | 1 | AT-GRADE | 0 | 75E NW/C 7-85-29 |
| 271-427-Y | 03004 | CNW | 00021.85 | 3640 | 3257 | HARCOURT | 1 | AT-GRADE | | 45E NW/C 1-85-29 |
| 271-431-N | 03003 | CNW | 00022.20 | 0950 | 0775 | BCXHCLM | 1 | AT-GRADE | | 40E NW/C 1-85-29 |
| 377-360-R | 02975 | MILW | 00056.28 | 4120 | 3800 | JEFFERSON | 1 | AT-GRADE | 0 | 23E NW/C 33-82-30 |
| 377-362-E | 02974 | MILW | 00057.28 | 4120 | 3800 | JEFFERSON | 1 | AT-GRADE | 0 | 40E NW/C 28-82-30 |
| 377-363-L | 02973 | MILW | 00058.28 | 4120 | 3800 | JEFFERSON | 1 | AT-GRADE | 0 | 50E NW/C 21-82-30 |
| 377-365-A | 02972 | MILW | 00059.15 | 4120 | 3800 | JEFFERSON | 1 | AT-GRADE | | 65E20S NW/C 16-82-30 |
| 377-366-G | 02971 | MILW | 00059.22 | 4120 | 3800 | JEFFERSON | 1 | AT-GRADE | | 65E10S NW/C 16-82-30 |
| 377-367-N | 02970 | MILW | 00059.28 | 4120 | 3800 | JEFFERSON | 1 | AT-GRADE | 0 | 65E NW/C 16-82-30 |
| 377-368-V | 02969 | MILW | 00060.28 | 4120 | 3800 | JEFFERSON | 1 | AT-GRADE | 0 | 75E NW/C 9-82-30 |
| 377-375-F | 01294 | MILW | 00062.75 | 4120 | 3800 | JEFFERSON | 1 | AT-GRADE | 0 | 95E60S NW/C 28-83-30 |
| 377-379-H | 02968 | MILW | 00064.57 | 4120 | 3800 | JEFFERSON | 1 | AT-GRADE | 0 | 05E25S NW/C 21-83-30 |
| 377-381-J | 01013 | MILW | 00065.27 | 4120 | 3800 | JEFFERSON | 1 | RR-CVER | 0 | 50E87S NW/C 17-83-30 |
| 377-382-R | 11164 | MILW | 00065.94 | 4120 | 3800 | JEFFERSON | 0 | AT-GRADE | | VEST ST |
| 377-383-X | 11165 | MILW | 00066.16 | 4120 | 3800 | JEFFERSON | 0 | AT-GRADE | | RUSSELL ST |
| 377-384-E | 11163 | MILW | 00066.28 | 4120 | 3800 | JEFFERSON | 0 | AT-GRADE | | PARK ST. |
| 377-385-L | 11162 | MILW | 00066.36 | 4120 | 3800 | JEFFERSON | 0 | AT-GRADE | | GARFIELD ST. |
| 377-386-T | 11161 | MILW | 00066.57 | 4120 | 3800 | JEFFERSON | 0 | AT-GRADE | | MONROE |
| 377-388-G | 01296 | MILW | 00066.71 | 4120 | 3800 | JEFFERSON | 0 | AT-GRADE | 0 | LINCOLN WAY |
| 377-389-N | 11166 | MILW | 00066.79 | 4120 | 3800 | JEFFERSON | 0 | AT-GRADE | | STATE ST. |
| 377-390-H | 11167 | MILW | 00066.85 | 4120 | 3800 | JEFFERSON | 0 | AT-GRADE | | WASHINGTON ST |
| 377-391-P | 11168 | MILW | 00066.86 | 4120 | 3800 | JEFFERSON | 0 | AT-GRADE | | ADAMS ST. |
| 377-392-W | 11180 | MILW | 00066.94 | 4120 | 3800 | JEFFERSON | 0 | AT-GRADE | | REED ST. |
| 377-393-D | 11170 | MILW | 00067.41 | 4120 | 3800 | JEFFERSON | 0 | AT-GRADE | CG-RC. | CENTRAL AVE |
| 377-394-K | 09406 | MILW | 00068.09 | 4120 | 3800 | JEFFERSON | 0 | AT-GRADE | IA. 4 | N ELM ST. |
| 377-395-S | 00674 | MILW | 00068.20 | 4120 | 3800 | JEFFERSON | 1 | AT-GRADE | US 30 | 95E NW/C 6-83-30 |
| 377-397-F | 02967 | MILW | 00069.45 | 4120 | 3800 | JEFFERSON | 1 | AT-GRADE | 0 | 20S NW/C 31-84-30 |
| 377-399-U | 02966 | MILW | 00070.78 | 4120 | 3800 | JEFFERSON | 1 | AT-GRADE | 0 | 35S NW/C 25-84-31 |
| 377-402-A | 06646 | MILW | 00072.15 | 1500 | 1317 | CHURDAN | 1 | AT-GRADE | 0 | 45S NW/C 23-84-31 |
| 377-403-G | 02965 | MILW | 00072.68 | 1500 | 1317 | CHURDAN | 1 | AT-GRADE | | 50E10S NW/C 22-84-31 |
| 377-404-N | 02964 | MILW | 00072.82 | 1500 | 1317 | CHURDAN | 1 | AT-GRADE | 0 | 45E NW/C 22-84-31 |
| 377-405-V | 02963 | MILW | 00073.42 | 1500 | 1317 | CHURDAN | 1 | AT-GRADE | 0 | 60S NW/C 15-84-31 |
| 377-407-J | 02962 | MILW | 00074.31 | 1500 | 1317 | CHURDAN | 1 | AT-GRADE | 0 | 35E NW/C 16-84-31 |
| 377-408-R | 02961 | MILW | 00075.34 | 1500 | 1317 | CHURDAN | 1 | AT-GRADE | 0 | 06E NW/C 9-84-31 |
| 377-410-S | 02960 | MILW | 00076.45 | 1500 | 1317 | CHURDAN | 1 | AT-GRADE | 0 | 96E NW/C 5-84-31 |
| 377-415-B | 02959 | MILW | 00078.45 | 1500 | 1317 | CHURDAN | 0 | AT-GRADE | 0 | HARDING ST. |
| 377-416-H | 10224 | MILW | 00078.63 | 1500 | 1317 | CHURDAN | 0 | AT-GRADE | | JAY ST. |
| 377-417-P | 10223 | MILW | 00078.70 | 1500 | 1317 | CHURDAN | 0 | AT-GRADE | | SAND ST. |
| 377-421-E | 02958 | MILW | 00081.23 | 1500 | 1317 | CHURDAN | 1 | AT-GRADE | 0 | 35S NW/C 8-85-31 |
| 377-422-L | 09587 | MILW | 00081.43 | 1500 | 1317 | CHURDAN | 1 | AT-GRADE | 0 | 80E5S NW/C 7-85-31 |
| 377-423-T | 00675 | MILW | 00081.60 | 1500 | 1317 | CHURDAN | 1 | AT-GRADE | 0 | 85E NW/C 7-85-31 |
| 377-426-N | 02957 | MILW | 00082.66 | 1500 | 1317 | CHURDAN | 1 | AT-GRADE | 0 | 45E NW/C 6-85-31 |

COUNTY 38 075 GRUNDY

DATE 11/10/81

| CROSSING NUMBER FRA | IOWA | RR CODE | MILEPOST | CITY NUMBERS AND NAME GEGG IOWA | | NEAR CITY | PUBLIC CROSSING | HIGHWAY NUMBER | STREET OR ROAD NAME | |
|------------------------|-------|------------|----------|------------------------------------|------|---------------|--------------------|-------------------|---------------------|----------------------|
| 196-157-X | 03046 | CNW | 00022.10 | 0680 | 0460 | BEAMAN | 1 | AT-GRADE | 0 | 75S NW/C 36-86-17 |
| 196-158-E | 09588 | CNW | 00024.10 | 0680 | 0460 | BEAMAN | 1 | AT-GRADE | 0 | 75S NW/C 35-86-17 |
| 196-159-L | 03045 | CNW | 00024.66 | 0680 | 0460 | BEAMAN | 1 | AT-GRADE | 0 | 50E50S NW/C 34-86-17 |
| 196-161-M | 03044 | CNW | 00025.00 | 0680 | 0460 | BEAMAN | 1 | AT-GRADE | 0 | 45S NW/C 34-86-17 |
| 196-163-B | 03043 | CNW | 00026.15 | 0680 | 0460 | BEAMAN | 1 | AT-GRADE | 0 | 55S NW/C 33-86-17 |
| 196-166-W | 03042 | CNW | 00027.80 | 1790 | 1525 | CONRAD | 0 | AT-GRADE | 0 | MAIN ST. |
| 197-326-L | 03064 | CNW | 00038.30 | 2320 | 1997 | DIKE | 1 | AT-GRADE | 0 | 80E NW/C 12-87-15 |
| 197-327-T | 03063 | CNW | 00040.00 | 2320 | 1997 | DIKE | 1 | AT-GRADE | 0 | 10E50S NW/C 36-88-15 |
| 197-329-G | 03062 | CNW | 00042.50 | 2320 | 1997 | DIKE | 1 | AT-GRADE | 0 | 30E NW/C 24-88-15 |
| 197-330-B | 03061 | CNW | 00044.50 | 2320 | 1997 | DIKE | 1 | AT-GRADE | 0 | 70S NW/C 11-88-15 |
| 197-331-H | 03060 | CNW | 00046.10 | 2320 | 1997 | DIKE | 1 | AT-GRADE | 0 | 50E NW/C 9-88-15 |
| 197-332-P | 03059 | CNW | 00047.10 | 2320 | 1997 | DIKE | 1 | AT-GRADE | 0 | 50E70S NW/C 5-88-15 |
| 197-334-C | 10725 | CNW | 00047.40 | 2320 | 1997 | DIKE | 0 | AT-GRADE | 0 | MAIN ST. |
| 197-336-S | 03058 | CNW | 00047.60 | 2320 | 1997 | DIKE | 0 | AT-GRADE | CC. RD. | 1ST ST. |
| 200-820-A | 03065 | CNW | 00309.54 | 7110 | 6397 | REINBECK | 1 | AT-GRADE | CCRC | 15E25S NW/C 13-87-15 |
| 200-821-G | 03030 | CNW | 00306.78 | 7110 | 6397 | REINBECK | 0 | AT-GRADE | 0 | PICNEER |
| 200-823-V | 13604 | CNW | 00306.52 | 7110 | 6397 | REINBECK | 0 | AT-GRADE | TCWN | BROAD ST |
| 201-027-P | 01101 | CNW | 00306.00 | 7110 | 6397 | REINBECK | 0 | AT-GRADE | IA. 175 | GRUNDY |
| 201-028-W | 03066 | CNW | 00305.72 | 7110 | 6397 | REINBECK | 1 | AT-GRADE | 0 | 15S NW/C 28-87-15 |
| 201-029-D | 03034 | CNW | 00304.48 | 7110 | 6397 | REINBECK | 1 | AT-GRADE | 0 | NW/C 32-87-15 |
| 604-094-Y | 03019 | RI | 00072.89 | 3860 | 3505 | HOLLAND | 1 | AT-GRADE | 0 | 30S NW/C 27-88-17 |
| 604-097-U | 03018 | RI | 00073.94 | 3860 | 3505 | HOLLAND | 1 | AT-GRADE | 0 | 90S NW/C 21-88-17 |
| 604-101-G | 03017 | RI | 00075.06 | 8910 | 8227 | WELLSBURG | 1 | AT-GRADE | 0 | 50S NW/C 20-88-17 |
| 604-104-C | 03016 | RI | 00076.14 | 8910 | 8227 | WELLSBURG | 1 | AT-GRADE | 0 | 10S NW/C 19-88-17 |
| 604-105-J | 03015 | RI | 00076.40 | 8910 | 8227 | WELLSBURG | 1 | AT-GRADE | 0 | 80E NW/C 24-88-18 |
| 604-107-X | 03014 | RI | 00077.23 | 8910 | 8227 | WELLSBURG | 1 | AT-GRADE | 0 | 70S NW/C 13-88-18 |
| 604-108-E | 03013 | RI | 00077.74 | 8910 | 8227 | WELLSBURG | 1 | AT-GRADE | 0 | 50E50S NW/C 14-88-18 |
| 604-109-L | 03012 | RI | 00078.26 | 8910 | 8227 | WELLSBURG | 0 | AT-GRADE | IA. 214 | N WASHINGTON ST. |
| 604-110-F | 12502 | RI | 00078.34 | 8910 | 8227 | WELLSBURG | 0 | AT-GRADE | 0 | ADAMS AVE. |
| 604-112-U | 12503 | RI | 00078.57 | 8910 | 8227 | WELLSBURG | 0 | AT-GRADE | 0 | MONROE ST. |
| 604-113-B | 03010 | RI | 00079.37 | 8910 | 8227 | WELLSBURG | 1 | AT-GRADE | 0 | 85S NW/C 10-88-18 |
| 604-114-H | 03009 | RI | 00080.11 | 8910 | 8227 | WELLSBURG | 1 | AT-GRADE | 0 | 35E50S NW/C 9-88-18 |
| 604-115-P | 03008 | RI | 00080.57 | 8910 | 8227 | WELLSBURG | 1 | AT-GRADE | 0 | 30S NW/C 9-88-18 |
| 604-116-W | 03007 | RI | 00081.63 | 8910 | 8227 | WELLSBURG | 1 | AT-GRADE | 0 | 85S NW/C 5-88-18 |
| 604-117-D | 03006 | RI | 00082.74 | 8910 | 8227 | WELLSBURG | 1 | AT-GRADE | 0 | 25S NW/C 6-88-18 |
| 604-206-V | 03033 | RI | 00057.27 | 7110 | 6397 | REINBECK | 1 | AT-GRADE | 0 | 60S NW/C 35-87-15 |
| 604-208-J | 03032 | RI | 00058.00 | 7110 | 6397 | REINBECK | 1 | AT-GRADE | 0 | 55E NW/C 34-87-15 |
| 604-209-R | 03031 | RI | 00058.97 | 7110 | 6397 | REINBECK | 0 | AT-GRADE | 0 | PICNEER |
| 604-210-K | 11915 | RI | 00059.14 | 7110 | 6397 | REINBECK | 0 | AT-GRADE | 0 | PINE ST. |
| 604-211-S | 11914 | RI | 00059.23 | 7110 | 6397 | REINBECK | 0 | AT-GRADE | 0 | CENTER ST. |
| 604-212-Y | 01322 | RI | 00059.26 | 7110 | 6397 | REINBECK | 0 | AT-GRADE | IA. 175 | GRUNDY AVE |
| 604-213-F | 11913 | RI | 00059.34 | 7110 | 6397 | REINBECK | 0 | AT-GRADE | 0 | BROAD ST. |
| 604-214-M | 13480 | RI | 00059.57 | 7110 | 6397 | REINBECK | 0 | AT-GRADE | 0 | COMMERCIAL ST. |
| 604-215-U | 03029 | RI | 00060.06 | 7110 | 6397 | REINBECK | 1 | AT-GRADE | 0 | 80S NW/C 21-87-15 |
| 604-216-B | 03028 | RI | 00061.09 | 7110 | 6397 | REINBECK | 1 | AT-GRADE | 0 | 45S NW/C 20-87-15 |
| 604-219-W | 03027 | RI | 00062.20 | 5830 | 5235 | MORRISON | 1 | AT-GRADE | 0 | NW/C 19-87-15 |
| 604-221-X | 03026 | RI | 00063.37 | 5830 | 5235 | MORRISON | 1 | AT-GRADE | 0 | 80S NW/C 13-87-16 |
| 604-223-L | 11566 | RI | 00063.49 | 5830 | 5235 | MORRISON | 0 | AT-GRADE | 0 | BROADWAY |
| 604-225-A | 03025 | RI | 00064.29 | 5830 | 5235 | MORRISON | 1 | AT-GRADE | 0 | 45S NW/C 14-87-16 |
| 604-230-W | 03024 | RI | 00066.49 | 3520 | 3142 | GRUNDY CENTER | 1 | AT-GRADE | 0 | 70S NW/C 9-87-16 |
| 604-231-C | 03023 | RI | 00067.74 | 3520 | 3142 | GRUNDY CENTER | 0 | AT-GRADE | 0 | G AVE |
| 604-234-Y | 01299 | RI | 00068.66 | 3520 | 3142 | GRUNDY CENTER | 0 | AT-GRADE | IA. 14 | 4TH ST. |

COUNTY 38 075 GRUNDY

DATE 11/10/81

| CROSSING NUMBER | | RR | MILEPOST | CITY NUMBERS AND NAME | | NEAR PUBLIC | HIGHWAY | STREET OR ROAD NAME | |
|-----------------|-------|------|----------|-----------------------|------|---------------|---------|---------------------|----------------------|
| FRA | IOWA | CODE | | GEOG | ICWA | CITY CROSSING | NUMBER | | |
| 604-235-F | 12627 | RI | 00068.69 | 3520 | 3142 | GRUNDY CENTER | 0 | AT-GRADE | 5TH ST. |
| 604-236-M | 12628 | RI | 00068.74 | 3520 | 3142 | GRUNDY CENTER | 0 | AT-GRADE | 6TH ST. |
| 604-237-U | 03022 | RI | 00070.31 | 3520 | 3142 | GRUNDY CENTER | 1 | AT-GRADE | 90S NW/C 36-88-17 |
| 604-240-C | 13481 | RI | 00071.17 | 3860 | 3505 | HOLLAND | 0 | AT-GRADE | RD TO LAND FILL |
| 604-241-J | 03021 | RI | 00071.46 | 3860 | 3505 | HOLLAND | 0 | AT-GRADE | STATION ST |
| 604-244-E | 03020 | RI | 00072.37 | 3860 | 3505 | HOLLAND | 1 | AT-GRADE | 48E50S NW/C 27-88-17 |

COUNTY 39 077 GUTHRIE

DATE 11/10/81

| CROSSING FRA | NUMBER IOWA | RR CODE | MILEPOST | CITY NUMBERS AND NAME | | | NEAR CITY | PUBLIC CROSSING | HIGHWAY NUMBER | STREET OR ROAD NAME |
|-----------------|----------------|------------|----------|-----------------------|------|---------|--------------|--------------------|-------------------|----------------------|
| | | | | GECG | ICWA | | | | | |
| 377-316-D | 03094 | MILW | 00038.52 | 4770 | 4382 | LINDEN | 1 | AT-GRADE | 0 | 75E50S NW/C 13-79-30 |
| 377-320-T | 03093 | MILW | 00039.53 | 4770 | 4382 | LINDEN | 1 | AT-GRADE | 0 | 95S NW/C 12-79-30 |
| 377-321-A | 03092 | MILW | 00039.79 | 4770 | 4382 | LINDEN | 1 | AT-GRADE | 0 | 75E75S NW/C 11-79-30 |
| 377-323-N | 03091 | MILW | 00040.69 | 6590 | 5900 | PANORA | 1 | AT-GRADE | 0 | 30S NW/C 11-79-30 |
| 377-324-V | 03090 | MILW | 00041.32 | 6590 | 5900 | PANORA | 1 | AT-GRADE | 0 | 50E NW/C 10-79-30 |
| 377-325-C | 03089 | MILW | 00042.00 | 6590 | 5900 | PANORA | 1 | AT-GRADE | 0 | 50S NW/C 3-79-30 |
| 377-327-R | 09200 | MILW | 00043.33 | 6590 | 5900 | PANORA | 0 | AT-GRADE | IA. 44 | MAIN ST. |
| 377-328-X | 11819 | MILW | 00043.41 | 6590 | 5900 | PANORA | 0 | AT-GRADE | | N.E. 5TH |
| 377-329-E | 11820 | MILW | 00043.52 | 6590 | 5900 | PANORA | 0 | AT-GRADE | | LANE ST. |
| 377-330-Y | 11821 | MILW | 00043.61 | 6590 | 5900 | PANORA | 0 | AT-GRADE | | CLAY ST. |
| 377-331-F | 11822 | MILW | 00043.77 | 6590 | 5900 | PANORA | 0 | AT-GRADE | | NORTH ST. |
| 377-335-H | 03088 | MILW | 00043.77 | 6590 | 5900 | PANORA | 1 | AT-GRADE | 0 | 05E NW/C 28-80-30 |
| 377-337-W | 03087 | MILW | 00045.17 | 6590 | 5900 | PANORA | 1 | AT-GRADE | 0 | 20E NW/C 21-80-30 |
| 377-341-L | 03086 | MILW | 00046.17 | 9300 | 8565 | YALE | 1 | AT-GRADE | 0 | 20E50S NW/C 9-80-30 |
| 377-344-G | 03085 | MILW | 00047.64 | 9300 | 8565 | YALE | 0 | AT-GRADE | 0 | NORTH ST. |
| 377-345-N | 03084 | MILW | 00049.25 | 9300 | 8565 | YALE | 1 | AT-GRADE | 0 | 25E NW/C 33-81-30 |
| 377-346-V | 03083 | MILW | 00050.29 | 9300 | 8565 | YALE | 1 | AT-GRADE | 0 | 25E NW/C 28-81-30 |
| 377-348-J | 03082 | MILW | 00051.29 | 9300 | 8565 | YALE | 1 | AT-GRADE | 0 | 25E NW/C 21-81-30 |
| 377-350-K | 01304 | MILW | 00053.29 | 9300 | 8565 | YALE | 1 | AT-GRADE | IA. 141 | 24E NW/C 16-81-30 |
| 377-352-Y | 09395 | MILW | 00054.00 | 4100 | 3782 | JAMAICA | 1 | AT-GRADE | | 45E60S NW/C 9-81-30 |
| 377-353-F | 09396 | MILW | 00054.06 | 4100 | 3782 | JAMAICA | 1 | AT-GRADE | | 45E50S NW/C 9-81-30 |
| 377-354-M | 09707 | MILW | 00054.00 | 4100 | 3782 | JAMAICA | 1 | AT-GRADE | 0 | 48E30S NW/C 9-81-30 |
| 377-355-U | 09706 | MILW | 00054.06 | 4100 | 3782 | JAMAICA | 1 | AT-GRADE | 0 | 45E17S NW/C 9-81-30 |
| 377-357-H | 03079 | MILW | 00054.10 | 4100 | 3782 | JAMAICA | 1 | AT-GRADE | 0 | 30E NW/C 9-81-30 |
| 377-358-P | 03078 | MILW | 00054.10 | 4100 | 3782 | JAMAICA | 1 | AT-GRADE | 0 | 25E NW/C 4-81-30 |
| 377-861-V | 03081 | MILW | 00372.01 | 4100 | 3782 | JAMAICA | 0 | AT-GRADE | | ELLIS ST |
| 377-862-C | 01300 | MILW | 00372.10 | 4100 | 3782 | JAMAICA | 0 | AT-GRADE | IA. 342 | FIRST ST. |
| 377-865-X | 03080 | MILW | 00373.60 | 4100 | 3782 | JAMAICA | 1 | AT-GRADE | | 25S NW/C 10-81-30 |
| 377-866-E | 03115 | MILW | 00374.17 | 4100 | 3782 | JAMAICA | 1 | AT-GRADE | 0 | 40E25S NW/C 9-81-30 |
| 377-868-T | 01097 | MILW | 00375.09 | 0540 | 0352 | BAGLEY | 1 | RR-UNDER | IA 4 | 50E14S NW/C 8-81-30 |
| 377-869-A | 03077 | MILW | 00375.60 | 0540 | 0352 | BAGLEY | 1 | AT-GRADE | | 20S NW/C 8-81-30 |
| 377-871-B | 03076 | MILW | 00377.11 | 0540 | 0352 | BAGLEY | 1 | AT-GRADE | 0 | 50E NW/C 12-81-31 |
| 377-875-D | 03075 | MILW | 00378.50 | 0540 | 0352 | BAGLEY | 1 | AT-GRADE | 0 | 94S NW/C 2-81-31 |
| 377-877-S | 03074 | MILW | 00380.59 | 0540 | 0352 | BAGLEY | 1 | RR-UNDER | 0 | 80S NW/C 4-81-31 |
| 377-880-A | 03073 | MILW | 00381.59 | 0540 | 0352 | BAGLEY | 1 | AT-GRADE | 0 | 89S NW/C 5-81-31 |
| 377-881-G | 03072 | MILW | 00382.63 | 0650 | 0437 | BAYARD | 1 | AT-GRADE | 0 | 75S NW/C 6-81-31 |
| 377-883-V | 03071 | MILW | 00383.63 | 0650 | 0437 | BAYARD | 1 | AT-GRADE | 0 | 70S NW/C 1-81-32 |
| 377-884-C | 01033 | MILW | 00384.62 | 0650 | 0437 | BAYARD | 0 | RR-OVER | STH 25 | 72S NW/C 2-81-32 |
| 377-885-J | 03070 | MILW | 00384.95 | 0650 | 0437 | BAYARD | 0 | AT-GRADE | 0 | MAIN ST. |
| 377-886-R | 09852 | MILW | 00385.09 | 0650 | 0437 | BAYARD | 0 | AT-GRADE | | FIRST AVE OR SUMMIT |
| 377-887-X | 03069 | MILW | 00385.63 | 0650 | 0437 | BAYARD | 1 | AT-GRADE | 0 | 63S NW/C 3-81-32 |
| 377-891-M | 03068 | MILW | 00387.12 | 0650 | 0437 | BAYARD | 1 | AT-GRADE | 0 | 50E51S NW/C 5-81-32 |
| 377-892-U | 03067 | MILW | 00388.61 | 0650 | 0437 | BAYARD | 1 | RR-OVER | 0 | 35S NW/C 6-81-32 |
| 603-276-G | 03113 | RI | 00399.04 | 8160 | 7457 | STUART | 1 | AT-GRADE | 0 | 75S NW/C 32-78-30 |
| 603-277-N | | RI | 00399.50 | 8160 | 7457 | STUART | 1 | AT-GRADE | 0 | |
| 603-279-C | 02321 | RI | 00401.20 | 5510 | 4952 | MENLO | 1 | RR-OVER | US. 6 | 02E40S NW/C 31-78-30 |
| 603-280-W | 03112 | RI | 00401.70 | 5510 | 4952 | MENLO | 1 | AT-GRADE | 0 | 76S NW/C 25-78-31 |
| 603-282-K | 11494 | RI | 00402.17 | 5510 | 4952 | MENLO | 0 | AT-GRADE | 0 | MCPHERSON ST |
| 603-283-S | 03111 | RI | 00402.27 | 5510 | 4952 | MENLO | 0 | AT-GRADE | 0 | SHERMAN ST |
| 603-284-Y | 11495 | RI | 00402.50 | 5510 | 4952 | MENLO | 0 | AT-GRADE | 0 | SHERIDAN ST |
| 603-285-F | 00482 | RI | 00402.90 | 5510 | 4952 | MENLO | 1 | AT-GRADE | 0 | 56S NW/C 27-78-31 |
| 603-286-M | 03110 | RI | 00404.80 | 5510 | 4952 | MENLO | 1 | RR-OVER | 0 | 70S NW/C 28-78-31 |

I O W A D E P A R T M E N T O F T R A N S P O R T A T I O N
P U B L I C R A I L R O A D C R O S S I N G S
C R O S S R E F E R E N C E L I S T

COUNTY 39 077 GUTHRIE

DATE 11/10/81

| CROSSING FRA | NUMBER IOWA | RR CODE | MILEPOST | CITY NUMBERS AND NAME GEOG IOWA | | NEAR PUBLIC CITY CROSSING | HIGHWAY NUMBER | STREET OR ROAD NAME | |
|-----------------|----------------|------------|----------|------------------------------------|-------------|------------------------------|-------------------|---------------------|----------------------|
| 603-287-U | 00054 | RI | 00405.95 | 5510 | 4952 MENLO | 1 | AT-GRADE | 0 | 38S NW/C 29-78-31 |
| 603-289-H | 00678 | RI | 00407.35 | 1290 | 1152 CASEY | 1 | RR-UNDER | US. 6 | 90E NW/C 36-78-32 |
| 603-290-C | 03109 | RI | 00408.20 | 1290 | 1152 CASEY | 1 | RR-UNDER | | 20S NW/C 36-78-32 |
| 603-291-J | 09545 | RI | 00410.15 | 1290 | 1152 CASEY | 0 | AT-GRADE | 0 | MCPHERSON |
| 603-292-R | 10120 | RI | 00410.30 | 1290 | 1152 CASEY | 0 | AT-GRADE | 0 | BAKER ST |
| 603-295-L | 03108 | RI | 00411.75 | 1290 | 1152 CASEY | 1 | AT-GRADE | 0 | 30S NW/C 33-78-32 |
| 603-297-A | 03107 | RI | 00412.25 | 1290 | 1152 CASEY | 1 | AT-GRADE | 0 | NW/C 32-78-32 |
| 603-302-U | 00206 | RI | 00415.10 | 0030 | 0022 ADAIR | 1 | AT-GRADE | 0 | 95E85S NW/C 35-78-33 |
| 603-378-A | 03114 | RI | 00394.95 | 2290 | 1572 DEXTER | 1 | AT-GRADE | 0 | 45S NW/C 36-78-30 |

COUNTY 40 079 HAMILTON

DATE 11/10/81

| CROSSING FRA | NUMBER IOWA | RR CODE | MILEPOST | CITY NUMBERS AND NAME GEOG IOWA | | | NEAR CITY | PUBLIC CROSSING | HIGHWAY NUMBER | STREET OR ROAD NAME |
|--------------|-------------|---------|----------|---------------------------------|------|--------------|-----------|-----------------|----------------|----------------------|
| 196-970-X | 12494 | CNW | 00083.90 | 8880 | 8212 | WEBSTER CITY | 0 | AT-GRADE | | WILLIAM ST. |
| 196-971-E | 12493 | CNW | 00083.70 | 8880 | 8212 | WEBSTER CITY | 0 | AT-GRADE | | JAMES ST. |
| 196-972-L | 12491 | CNW | 00083.65 | 8880 | 8212 | WEBSTER CITY | 0 | AT-GRADE | | PROSPECT ST. |
| 196-973-T | 12490 | CNW | 00083.60 | 8880 | 8212 | WEBSTER CITY | 0 | AT-GRADE | | DES MCINES ST. |
| 196-975-G | | CNW | 00083.45 | 8880 | 8212 | WEBSTER CITY | 0 | AT-GRADE | | WILSON AVE. |
| 196-976-N | 12487 | CNW | 00083.40 | 8880 | 7677 | TIPTON | 0 | AT-GRADE | | SENECA |
| 196-978-C | 00995 | CNW | 00083.35 | 8880 | 8212 | WEBSTER CITY | 0 | RR-OVER | U.S. 20 | SECOND ST. |
| 196-979-J | 12484 | CNW | 00083.00 | 8880 | 8212 | WEBSTER CITY | 0 | AT-GRADE | | RIVER ST |
| 196-980-D | 12483 | CNW | 00082.80 | 8880 | 8212 | WEBSTER CITY | 0 | AT-GRADE | | DUBUQUE ST |
| 196-981-K | 12482 | CNW | 00082.60 | 8880 | 8212 | WEBSTER CITY | 0 | AT-GRADE | | CHIC ST |
| 196-996-A | 07599 | CNW | 00048.70 | 7030 | 6320 | RANDALL | 1 | AT-GRADE | | 90E40S NW/C 26-86-24 |
| 196-998-N | 09815 | CNW | 00049.40 | 7030 | 6320 | RANDALL | 1 | AT-GRADE | | 85E05S NW/C 26-86-24 |
| 197-001-C | 11896 | CNW | 00049.60 | 7030 | 6320 | RANDALL | 0 | AT-GRADE | | RD TO ELEVATOR |
| 197-002-J | 07597 | CNW | 00049.70 | 7030 | 6320 | RANDALL | 0 | AT-GRADE | IA 383 | LONG ST. |
| 197-004-X | 07595 | CNW | 00051.40 | 7030 | 6320 | RANDALL | 1 | AT-GRADE | | 50E50S NW/C 14-86-24 |
| 197-005-E | 01305 | CNW | 00068.80 | 4140 | 3820 | JEWELL | 0 | AT-GRADE | US. 69 | MAIN ST. |
| 197-006-L | 07585 | CNW | 00070.10 | 4140 | 3820 | JEWELL | 1 | AT-GRADE | | 20E NW/C 28-87-24 |
| 197-007-T | 07584 | CNW | 00070.40 | 4140 | 3820 | JEWELL | 1 | AT-GRADE | | 80S NW/C 21-87-24 |
| 197-008-A | 07583 | CNW | 00071.20 | 4140 | 3820 | JEWELL | 1 | AT-GRADE | | 50E10S NW/C 20-87-24 |
| 197-009-G | 07582 | CNW | 00073.10 | 4180 | 3875 | KAMRAR | 1 | AT-GRADE | | 40E60S NW/C 7-87-24 |
| 197-010-B | 07581 | CNW | 00073.70 | 4180 | 3875 | KAMRAR | 1 | AT-GRADE | | 15S NW/C 07-87-24 |
| 197-011-H | 07580 | CNW | 00075.30 | 4180 | 3875 | KAMRAR | 1 | AT-GRADE | | 90E NW/C 02-87-25 |
| 197-012-P | 12725 | CNW | 00075.90 | 4180 | 3875 | KAMRAR | 0 | AT-GRADE | IA. 298 | CAK ST. |
| 197-013-W | 11181 | CNW | 00076.30 | 4180 | 3875 | KAMRAR | 0 | AT-GRADE | | FILL ST. |
| 197-014-C | 07579 | CNW | 00076.40 | 4180 | 3875 | KAMRAR | 1 | AT-GRADE | | 50E51S NW/C 27-88-25 |
| 197-015-K | 07578 | CNW | 00076.42 | 4180 | 3875 | KAMRAR | 1 | AT-GRADE | | 49E50S NW/C 27-88-25 |
| 197-017-Y | 07577 | CNW | 00084.40 | 8880 | 8212 | WEBSTER CITY | 1 | AT-GRADE | | 40E25S NW/C 32-89-25 |
| 197-018-F | 00044 | CNW | 00087.80 | 9270 | 8550 | WOOLSTOCK | 1 | AT-GRADE | | 80E NW/C 17-89-25 |
| 197-019-M | 07573 | CNW | 00088.30 | 9270 | 8550 | WOOLSTOCK | 1 | AT-GRADE | | 51E50S NW/C 8-89-25 |
| 197-020-G | 07572 | CNW | 00089.50 | 9270 | 8550 | WOOLSTOCK | 1 | AT-GRADE | | 50S NW/C 5-89-25 |
| 197-090-W | 07596 | CNW | 00050.20 | 7030 | 6320 | RANDALL | 1 | AT-GRADE | 0 | 80E50S NW/C 23-86-24 |
| 197-097-U | 07594 | CNW | 00053.80 | 4140 | 3820 | JEWELL | 1 | AT-GRADE | | NW/C 2-86-24 |
| 197-109-L | 06457 | CNW | 00079.60 | 8880 | 8212 | WEBSTER CITY | 1 | RR-UNDER | | 95S NW/C 16-88-25 |
| 197-113-B | 07576 | CNW | 00084.80 | 8880 | 8212 | WEBSTER CITY | 1 | AT-GRADE | 0 | 30E NW/C 32-89-25 |
| 197-113-B | 07576 | CNW | 00084.80 | 8880 | 8212 | WEBSTER CITY | 1 | AT-GRADE | 0 | 30E NW/C 32-89-25 |
| 197-114-H | 07575 | CNW | 00086.30 | 8880 | 8212 | WEBSTER CITY | 1 | AT-GRADE | | 50E50S NW/C 20-89-25 |
| 197-115-P | 07574 | CNW | 00087.00 | 8880 | 8212 | WEBSTER CITY | 1 | AT-GRADE | | 65E75S NW/C 17-89-25 |
| 197-153-Y | 07593 | CNW | 00060.80 | 6990 | 6297 | RADCLIFFE | 1 | AT-GRADE | | 52S NW/C 25-87-23 |
| 197-154-F | 07591 | CNW | 00062.80 | 6990 | 6297 | RADCLIFFE | 1 | AT-GRADE | | 95S NW/C 27-87-23 |
| 197-156-U | 07590 | CNW | 00063.80 | 2720 | 2355 | ELLSWCRTH | 1 | AT-GRADE | | 97S NW/C 28-87-23 |
| 197-157-B | 07589 | CNW | 00064.80 | 2720 | 2355 | ELLSWCRTH | 1 | AT-GRADE | | 98S NW/C 29-87-23 |
| 197-158-H | 13444 | CNW | 00065.50 | 2720 | 2355 | ELLSWCRTH | 0 | AT-GRADE | | DETROIT |
| 197-159-P | 10897 | CNW | 00065.70 | 2720 | 2355 | ELLSWCRTH | 0 | AT-GRADE | | DEWITT |
| 197-163-E | 07588 | CNW | 00065.76 | 2720 | 2355 | ELLSWCRTH | 0 | AT-GRADE | 0 | DELPHI ST. |
| 197-164-L | 13443 | CNW | 00068.80 | 4140 | 3820 | JEWELL | 0 | AT-GRADE | US. 69 | MAIN ST. |
| 197-165-T | 07611 | CNW | 00070.80 | 4140 | 3820 | JEWELL | 1 | AT-GRADE | | 35S NW/C 32-87-24 |
| 197-166-A | 07610 | CNW | 00071.90 | 4140 | 3820 | JEWELL | 1 | AT-GRADE | | 55S NW/C 31-87-24 |
| 197-167-G | 07609 | CNW | 00072.90 | 4140 | 3820 | JEWELL | 1 | AT-GRADE | | 75S NW/C 36-87-25 |
| 197-168-N | 07608 | CNW | 00074.80 | 4140 | 3820 | JEWELL | 1 | AT-GRADE | | 90E NW/C 03-86-25 |
| 197-171-W | 01306 | CNW | 00076.80 | 8020 | 7257 | STANHCPE | 0 | AT-GRADE | IA. 17 | PARKER ST. |
| 197-242-R | 07592 | CNW | 00061.70 | 2720 | 2355 | ELLSWCRTH | 1 | AT-GRADE | | 94S NW/C 26-87-23 |
| 197-243-X | 01581 | CNW | 00065.20 | 2720 | 2355 | ELLSWCRTH | 1 | RR-UNDER | I-35 | 50E98S NW/C 30-87-23 |

COUNTY 40 079 HAMILTON

DATE 11/10/81

| CROSSING FRA | NUMBER IOWA | RR CODE | MILEPOST | GEOG ICWA | CITY NUMBERS AND NAME | NEAR CITY | PUBLIC CROSSING | HIGHWAY NUMBER | STREET OR ROAD NAME |
|-----------------|----------------|------------|----------|--------------|-----------------------|--------------|--------------------|-------------------|----------------------|
| 197-244-E | 07587 | CNW | 00066.80 | 4140 | 3820 JEWELL | 1 | AT-GRADE | 0 | 98S NW/C 25-87-24 |
| 197-246-T | 07586 | CNW | 00067.85 | 4140 | 3820 JEWELL | 1 | AT-GRADE | 0 | 98S NW/C 26-87-24 |
| 197-247-A | 07612 | CNW | 00069.00 | 4140 | 3820 JEWELL | 0 | AT-GRADE | | 2ND ST. |
| 197-251-P | 07606 | CNW | 00075.90 | 8020 | 7257 STANHOPE | 1 | AT-GRADE | | 40S NW/C 04-86-25 |
| 197-252-W | 13445 | CNW | 00076.80 | 8020 | 7257 STANHOPE | 0 | AT-GRADE | | BELL |
| 197-253-D | 07605 | CNW | 00078.00 | 8020 | 7257 STANHOPE | 1 | AT-GRADE | CC. RD | 85S NW/C 6-86-25 |
| 197-274-W | 07604 | CNW | 00078.70 | 8020 | 7257 STANHOPE | 1 | AT-GRADE | | 30E NW/C 12-86-26 |
| 197-275-D | 07603 | CNW | 00079.00 | 8020 | 7257 STANHOPE | 1 | AT-GRADE | | 06S NW/C 12-86-26 |
| 197-276-K | 07602 | CNW | 00081.00 | 8130 | 7440 STRATFORD | 1 | AT-GRADE | | 50S NW/C 10-86-26 |
| 197-277-S | 07601 | CNW | 00083.50 | 8130 | 7440 STRATFORD | 0 | AT-GRADE | | TENECK ST. |
| 197-278-Y | 12234 | CNW | 00083.70 | 8130 | 7440 STRATFORD | 0 | AT-GRADE | | SHAKESPEARE ST. |
| 197-279-F | 13482 | CNW | 00084.00 | 8130 | 7440 STRATFORD | 0 | AT-GRADE | | BELLVILLE |
| 307-307-N | 07188 | ICG | 00088.30 | 9140 | 8425 WILLIAMS | 1 | AT-GRADE | | 55S NW/C 25-89-23 |
| 307-309-C | 13483 | ICG | 00339.86 | 9140 | 8425 WILLIAMS | 0 | AT-GRADE | | N. MAIN |
| 307-310-W | 00986 | ICG | 00341.18 | 9140 | 8425 WILLIAMS | 1 | RR-UNDER | US #20 | 50E75S NW/C 27-89-23 |
| 307-312-K | 04283 | ICG | 00341.35 | 9140 | 8425 WILLIAMS | 1 | RR-UNDER | I-35 | 50E85S NW/C 28-89-23 |
| 307-313-S | 07189 | ICG | 00342.39 | 9140 | 8425 WILLIAMS | 1 | AT-GRADE | | 55S NW/C 28-89-23 |
| 307-314-Y | 07190 | ICG | 00342.88 | 9140 | 8425 WILLIAMS | 1 | AT-GRADE | | 30E NW/C 32-89-23 |
| 307-316-M | 07191 | ICG | 00344.90 | 0820 | 0672 BLAIRSBURG | 1 | AT-GRADE | | 15S NW/C 31-89-23 |
| 307-318-B | 00483 | ICG | 00345.83 | 0820 | 0672 BLAIRSBURG | 1 | RR-UNDER | US. #69 | 26S NW/C 36-89-24 |
| 307-319-H | 09896 | ICG | 00346.23 | 0820 | 0672 BLAIRSBURG | 0 | AT-GRADE | | LAKE STREET |
| 307-320-C | 07193 | ICG | 00347.91 | 0820 | 0672 BLAIRSBURG | 1 | AT-GRADE | 0 | 40S NW/C 34-89-24 |
| 307-321-J | 07194 | ICG | 00348.93 | 0820 | 0672 BLAIRSBURG | 1 | AT-GRADE | | 50S NW/C 33-89-24 |
| 307-322-R | 07195 | ICG | 00349.95 | 0820 | 0672 BLAIRSBURG | 1 | AT-GRADE | 0 | 65S NW/C 32-89-24 |
| 307-324-E | 07196 | ICG | 00350.95 | 8880 | 8212 WEBSTER CITY | 1 | AT-GRADE | | 80S NW/C 31-89-24 |
| 307-329-N | 07197 | ICG | 00353.22 | 8880 | 8212 WEBSTER CITY | 1 | AT-GRADE | CC.R-35 | 70E98S NW/C 34-89-25 |
| 307-332-W | 12500 | ICG | 00354.66 | 8880 | 8212 WEBSTER CITY | 0 | RR-CVER | | CAK AVENUE |
| 307-334-K | 12485 | ICG | 00354.97 | 8880 | 8212 WEBSTER CITY | 0 | RR-OVER | | RIVER STREET |
| 307-335-S | 12489 | ICG | 00355.38 | 8880 | 8212 WEBSTER CITY | 0 | AT-GRADE | | DES MCINES STREET |
| 307-336-Y | 12489 | ICG | 00355.38 | 8880 | 8212 WEBSTER CITY | 0 | AT-GRADE | | DES MCINES STREET |
| 307-337-F | 12491 | ICG | 00355.49 | 8880 | 8212 WEBSTER CITY | 0 | AT-GRADE | | PROSPECT STREET |
| 307-338-M | 12496 | ICG | 00355.63 | 8880 | 8212 WEBSTER CITY | 0 | AT-GRADE | | BROADWAY STREET |
| 307-339-U | 12497 | ICG | 00355.75 | 8880 | 8212 WEBSTER CITY | 0 | AT-GRADE | | GROVE STREET |
| 307-341-V | 00908 | ICG | 00356.51 | 8880 | 8212 WEBSTER CITY | 0 | RR-UNDER | US. #20 | 2ND ST |
| 307-342-C | 07198 | ICG | 00357.00 | 8880 | 8212 WEBSTER CITY | 1 | AT-GRADE | | 15E01S NW/C 2-88-26 |
| 307-343-J | 07199 | ICG | 00357.85 | 8880 | 8212 WEBSTER CITY | 1 | AT-GRADE | | 25E01S NW/C 3-88-26 |
| 307-344-R | 07200 | ICG | 00358.61 | 8880 | 8212 WEBSTER CITY | 1 | AT-GRADE | | 50E01S NW/C 4-88-26 |
| 307-346-E | 07201 | ICG | 00359.62 | 8880 | 8212 WEBSTER CITY | 1 | AT-GRADE | CC.R-21 | 50E01S NW/C 5-88-26 |
| 307-347-L | 07202 | ICG | 00360.12 | 2450 | 2130 DUNCOMBE | 1 | AT-GRADE | | 01S NW/C 5-88-26 |
| 307-348-T | 09206 | ICG | 00361.00 | 2450 | 2130 DUNCOMBE | 1 | AT-GRADE | 0 | 01S NW/C 6-88-26 |
| 309-080-E | 13218 | ICG | 00353.66 | 8880 | 8212 WEBSTER CITY | 0 | AT-GRADE | | HARRIS DR. |

| CROSSING FRA | NUMBER IOWA | RR CODE | MILEPOST | CITY NUMBERS AND NAME | | NEAR CITY | PUBLIC CROSSING | HIGHWAY NUMBER | STREET OR ROAD NAME | |
|--------------|-------------|---------|----------|-----------------------|------|-------------|-----------------|----------------|---------------------|----------------------|
| | | | | GEOG IOWA | | | | | | |
| 195-597-K | 10344 | CNW | 00177.90 | 1860 | 1597 | CCRWITH | 0 | AT-GRADE | 0 | STANDRING ST |
| 195-598-S | 10345 | CNW | 00178.10 | 1860 | 1597 | CCRWITH | 0 | AT-GRADE | | MCKINLEY ST. |
| 195-599-Y | 08463 | CNW | 00178.25 | 1860 | 1597 | CCRWITH | 0 | AT-GRADE | | ELM ST |
| 195-600-R | 00992 | CNW | 00179.25 | 1860 | 1597 | CCRWITH | 1 | AT-GRADE | IA. 17 | 85S NW/C 6-94-26 |
| 195-649-A | 05361 | CNW | 00155.20 | 3000 | 2660 | FOREST CITY | 1 | AT-GRADE | | 45S NW/C 11-97-24 |
| 195-651-B | 08424 | CNW | 00155.80 | 3000 | 2660 | FOREST CITY | 1 | AT-GRADE | | 50E90S NW/C 10-97-24 |
| 195-652-H | 08425 | CNW | 00156.00 | 3000 | 2660 | FOREST CITY | 1 | AT-GRADE | | 30E NW/C 15-97-24 |
| 195-654-W | 01126 | CNW | 00157.10 | 3000 | 2660 | FOREST CITY | 1 | AT-GRADE | 0 | 85E NW/C 21-97-24 |
| 195-657-S | 08426 | CNW | 00158.70 | 3000 | 2660 | FOREST CITY | 1 | AT-GRADE | 0 | 40S NW/C 28-97-24 |
| 195-659-F | 08427 | CNW | 00159.30 | 3000 | 2660 | FOREST CITY | 1 | AT-GRADE | 0 | 85E NW/C 32-97-24 |
| 195-660-A | 08428 | CNW | 00159.90 | 3000 | 2660 | FOREST CITY | 1 | AT-GRADE | | 40E50S NW/C 32-97-24 |
| 195-661-G | 08429 | CNW | 00160.60 | 3000 | 2660 | FOREST CITY | 1 | AT-GRADE | | 90E NW/C 6-96-24 |
| 195-663-V | 08430 | CNW | 00161.80 | 3000 | 2660 | FOREST CITY | 1 | AT-GRADE | | 10E NW/C 7-96-24 |
| 195-667-X | 08431 | CNW | 00162.80 | 1050 | 0857 | BRITT | 1 | AT-GRADE | | 50E80S NW/C 12-96-25 |
| 195-668-E | 08432 | CNW | 00163.05 | 1050 | 0857 | BRITT | 1 | AT-GRADE | 0 | 40E NW/C 13-96-25 |
| 195-670-F | 08433 | CNW | 00164.20 | 1050 | 0857 | BRITT | 1 | AT-GRADE | | 70E NW/C 23-96-25 |
| 195-673-B | 08434 | CNW | 00165.70 | 1050 | 0857 | BRITT | 1 | AT-GRADE | | 20S NW/C 26-96-25 |
| 195-675-P | 00683 | CNW | 00166.30 | 1050 | 0857 | BRITT | 1 | AT-GRADE | US. 18 | 48E50S NW/C 27-96-25 |
| 195-677-D | 08436 | CNW | 00167.10 | 1050 | 0857 | BRITT | 1 | AT-GRADE | | 15S NW/C 34-96-25 |
| 195-678-K | 09980 | CNW | 00167.20 | 1050 | 0857 | BRITT | 0 | AT-GRADE | | 3RD ST. S.E. |
| 195-679-S | 09981 | CNW | 00167.40 | 1050 | 0857 | BRITT | 0 | AT-GRADE | | 3RD AVE S.E. |
| 195-680-L | 01307 | CNW | 00167.70 | 1050 | 0857 | BRITT | 1 | AT-GRADE | IA. 111 | 50E60S NW/C 33-96-25 |
| 195-681-T | 08437 | CNW | 00168.50 | 1050 | 0857 | BRITT | 1 | AT-GRADE | | NW/C 4-95-25 |
| 195-684-N | 08438 | CNW | 00169.90 | 1050 | 0857 | BRITT | 1 | AT-GRADE | 0 | 85S NW/C 5-95-25 |
| 195-685-V | 08439 | CNW | 00170.20 | 1050 | 0857 | BRITT | 1 | AT-GRADE | | 75E NW/C 7-95-25 |
| 195-686-C | 08440 | CNW | 00171.30 | 1050 | 0857 | BRITT | 1 | AT-GRADE | | 65S NW/C 7-95-25 |
| 195-688-R | 08442 | CNW | 00172.60 | 1050 | 0857 | BRITT | 1 | AT-GRADE | 0 | 50S NW/C 13-95-26 |
| 195-689-X | 08443 | CNW | 00173.30 | 1050 | 0857 | BRITT | 1 | AT-GRADE | 0 | 35E NW/C 23-95-26 |
| 195-690-S | 09621 | CNW | 00173.40 | 1050 | 0857 | BRITT | 1 | AT-GRADE | | 50E08S NW/C 23-95-26 |
| 195-692-F | 08444 | CNW | 00173.90 | 1860 | 1597 | CCRWITH | 1 | AT-GRADE | | 30S NW/C 23-95-26 |
| 195-693-M | 08445 | CNW | 00174.80 | 1860 | 1597 | CCRWITH | 1 | AT-GRADE | | 15S NW/C 27-95-26 |
| 195-694-U | 08446 | CNW | 00175.20 | 1860 | 1597 | CCRWITH | 1 | AT-GRADE | | 20S NW/C 27-95-26 |
| 195-695-B | 08447 | CNW | 00176.40 | 1860 | 1597 | CCRWITH | 1 | AT-GRADE | | 05E NW/C 33-95-26 |
| 195-696-H | 08448 | CNW | 00176.50 | 1860 | 1597 | CCRWITH | 1 | AT-GRADE | 0 | 05S NW/C 33-95-26 |
| 196-557-R | 08453 | CNW | 00218.75 | 4190 | 3877 | KANAWHA | 0 | AT-GRADE | | MAIN ST |
| 196-558-X | 11182 | CNW | 00218.70 | 4190 | 3877 | KANAWHA | 0 | AT-GRADE | | MAPLE |
| 196-560-Y | 08451 | CNW | 00217.20 | 4190 | 3877 | KANAWHA | 1 | AT-GRADE | 0 | 50S NW/C 26-94-25 |
| 196-561-F | 08451 | CNW | 00217.10 | 4190 | 3877 | KANAWHA | 1 | AT-GRADE | 0 | 40E NW/C 35-94-25 |
| 196-564-B | 08450 | CNW | 00216.20 | 4190 | 3877 | KANAWHA | 1 | AT-GRADE | 0 | 70S NW/C 36-94-25 |
| 385-525-G | 06335 | MILW | 00131.94 | 8625 | 7967 | VENTURA | 1 | AT-GRADE | | 98S NW/C 18-96-22 |
| 385-526-N | 08113 | MILW | 00132.98 | 8625 | 7967 | VENTURA | 1 | AT-GRADE | | 15S NW/C 24-96-23 |
| 385-528-C | 08114 | MILW | 00134.02 | 8625 | 7967 | VENTURA | 1 | AT-GRADE | | 47S NW/C 23-96-23 |
| 385-529-J | 08115 | MILW | 00135.08 | 3160 | 2837 | GARNER | 1 | AT-GRADE | 0 | 80S NW/C 22-96-23 |
| 385-531-K | 08116 | MILW | 00136.12 | 3160 | 2837 | GARNER | 1 | AT-GRADE | | 15S NW/C 28-96-23 |
| 385-533-Y | 02390 | MILW | 00137.27 | 3160 | 2837 | GARNER | 0 | AT-GRADE | | SEYMOUR STREET |
| 385-534-F | 08117 | MILW | 00137.47 | 3160 | 2837 | GARNER | 0 | AT-GRADE | 0 | STATE STREET |
| 385-535-M | 11056 | MILW | 00137.60 | 3160 | 2837 | GARNER | 0 | AT-GRADE | | ALLEN AVE |
| 385-536-U | 00943 | MILW | 00138.09 | 3160 | 2837 | GARNER | 0 | RR-UNDER | US 69 | US. 69 |
| 385-537-B | 08118 | MILW | 00139.20 | 3160 | 2837 | GARNER | 1 | AT-GRADE | | 70S NW/C 25-96-24 |
| 385-539-P | 08119 | MILW | 00140.65 | 3160 | 2837 | GARNER | 1 | AT-GRADE | | 50E75S NW/C 27-96-24 |
| 385-540-J | 08120 | MILW | 00141.20 | 3160 | 2837 | GARNER | 1 | AT-GRADE | | 75S NW/C 27-96-24 |
| 385-541-R | 08121 | MILW | 00142.20 | 3160 | 2837 | GARNER | 1 | AT-GRADE | | 75S NW/C 28-96-24 |

| CROSSING FRA | NUMBER IOWA | RR CODE | MILEPOST | CITY NUMBERS AND NAME GEOG IOWA | | NEAR PUBLIC CITY CROSSING | HIGHWAY NUMBER | STREET OR ROAD NAME |
|-----------------|----------------|------------|----------|------------------------------------|------------------|------------------------------|-------------------|----------------------|
| 385-542-X | 09619 | MILW | 00142.89 | 3160 | 2837 GARNER | 1 | AT-GRADE | 35E68S NW/C 29-96-24 |
| 385-543-E | 08122 | MILW | 00143.19 | 1050 | 0857 BRITT | 1 | AT-GRADE | 70S NW/C 29-96-24 |
| 385-545-T | 08123 | MILW | 00144.19 | 1050 | 0857 BRITT | 1 | AT-GRADE | 80S NW/C 30-96-24 |
| 385-561-C | 00682 | MILW | 00146.93 | 1050 | 0857 BRITT | 1 | AT-GRADE | US.18 |
| 385-563-R | 05844 | MILW | 00147.67 | 1050 | 0857 BRITT | 0 | AT-GRADE | IA. 111 |
| 385-564-X | 09351 | MILW | 00147.90 | 1050 | 0857 BRITT | 0 | AT-GRADE | MAIN AVE |
| 385-565-E | 08124 | MILW | 00148.23 | 1050 | 0857 BRITT | 1 | AT-GRADE | FOURTH AVENUE NW |
| 385-566-L | 08125 | MILW | 00149.23 | 1050 | 0857 BRITT | 1 | AT-GRADE | 99S NW/C 28-96-25 |
| 385-568-A | 08126 | MILW | 00150.22 | 1050 | 0857 BRITT | 1 | AT-GRADE | 0 |
| 385-570-B | 08127 | MILW | 00151.22 | 1050 | 0857 BRITT | 1 | AT-GRADE | 08S NW/C 32-96-25 |
| 385-572-P | 00684 | MILW | 00151.97 | 1050 | 0857 BRITT | 1 | AT-GRADE | 20S NW/C 31-96-25 |
| 385-575-K | 00468 | MILW | 00153.23 | 8930 | 8242 WESLEY | 1 | AT-GRADE | 0 |
| 385-577-Y | 08128 | MILW | 00154.23 | 8930 | 8242 WESLEY | 1 | AT-GRADE | 0 |
| 385-579-M | 08129 | MILW | 00155.25 | 8930 | 8242 WESLEY | 1 | AT-GRADE | 0 |
| 385-580-G | 02325 | MILW | 00156.27 | 8930 | 8242 WESLEY | 1 | AT-GRADE | 0 |
| 599-291-Y | 06996 | RI | 00133.35 | 3290 | 2977 GOODELL | 0 | AT-GRADE | IA. 17 |
| 599-292-F | 11069 | RI | 00133.50 | 3290 | 2977 GOODELL | 0 | AT-GRADE | 0 |
| 599-294-U | 06995 | RI | 00134.90 | 3290 | 2977 GOODELL | 1 | AT-GRADE | 0 |
| 599-296-H | 06994 | RI | 00136.35 | 4360 | 4012 KLEMME | 1 | AT-GRADE | 0 |
| 599-298-W | 06993 | RI | 00137.40 | 4360 | 4012 KLEMME | 1 | AT-GRADE | 0 |
| 599-300-V | 01308 | RI | 00139.25 | 4360 | 4012 KLEMME | 0 | AT-GRADE | 0 |
| 599-301-C | 06992 | RI | 00139.45 | 4360 | 4012 KLEMME | 0 | AT-GRADE | 0 |
| 599-308-A | 06991 | RI | 00141.45 | 4360 | 4012 KLEMME | 1 | AT-GRADE | 0 |
| 599-310-B | 06990 | RI | 00142.45 | 3160 | 2837 GARNER | 1 | AT-GRADE | 0 |
| 599-313-W | 06989 | RI | 00143.45 | 3160 | 2837 GARNER | 1 | AT-GRADE | 0 |
| 599-314-D | 06988 | RI | 00144.25 | 3160 | 2837 GARNER | 1 | AT-GRADE | 0 |
| 599-316-S | 06971 | RI | 00145.05 | 3160 | 2837 GARNER | 1 | AT-GRADE | 0 |
| 599-318-F | 13446 | RI | 00145.55 | 3160 | 2837 GARNER | 0 | AT-GRADE | 0 |
| 599-319-M | 11054 | RI | 00145.60 | 3160 | 2837 GARNER | 0 | AT-GRADE | 0 |
| 599-320-G | 11055 | RI | 00145.75 | 3160 | 2837 GARNER | 0 | AT-GRADE | 0 |
| 599-321-N | 00942 | RI | 00145.90 | 3160 | 2837 GARNER | 0 | AT-GRADE | 0 |
| 599-322-V | 03236 | RI | 00145.98 | 3160 | 2837 GARNER | 0 | AT-GRADE | 0 |
| 599-323-C | 06972 | RI | 00146.50 | 3160 | 2837 GARNER | 0 | AT-GRADE | 0 |
| 599-325-R | 06970 | RI | 00148.70 | 3160 | 2837 GARNER | 1 | AT-GRADE | 0 |
| 599-326-X | 06969 | RI | 00148.80 | 3160 | 2837 GARNER | 1 | AT-GRADE | 0 |
| 599-327-E | 06962 | RI | 00148.60 | 3160 | 2837 GARNER | 1 | AT-GRADE | 0 |
| 599-330-M | 06961 | RI | 00149.60 | 3160 | 2837 GARNER | 1 | AT-GRADE | 0 |
| 599-335-W | 06960 | RI | 00151.65 | 3160 | 2837 GARNER | 1 | AT-GRADE | 0 |
| 599-338-S | 06959 | RI | 00153.80 | 3000 | 2660 FOREST CITY | 1 | AT-GRADE | 0 |
| 599-340-T | 06958 | RI | 00154.50 | 3000 | 2660 FOREST CITY | 1 | AT-GRADE | 0 |
| 599-341-A | 06957 | RI | 00154.95 | 3000 | 2660 FOREST CITY | 1 | AT-GRADE | 0 |
| 599-342-G | 06956 | RI | 00155.45 | 3000 | 2660 FOREST CITY | 1 | AT-GRADE | 0 |
| 599-343-N | 00444 | RI | 00155.95 | 3000 | 2660 FOREST CITY | 1 | AT-GRADE | 0 |
| 599-344-V | 13576 | RI | 00156.00 | 3000 | 2660 FOREST CITY | 1 | AT-GRADE | 0 |
| 599-346-J | 00039 | RI | 00156.56 | 3000 | 2660 FOREST CITY | 0 | AT-GRADE | 0 |
| 599-405-J | 06987 | RI | 00169.20 | 8390 | 7680 TITONKA | 1 | AT-GRADE | 0 |
| 599-406-R | 06986 | RI | 00168.20 | 9230 | 8517 WODEN | 1 | AT-GRADE | 0 |
| 599-407-X | 06985 | RI | 00167.25 | 9230 | 8517 WODEN | 1 | AT-GRADE | 0 |
| 599-408-E | 06984 | RI | 00166.25 | 9230 | 8517 WODEN | 0 | AT-GRADE | 0 |
| 599-410-F | 06983 | RI | 00165.25 | 9230 | 8517 WODEN | 1 | AT-GRADE | 0 |
| 599-411-M | 06982 | RI | 00164.25 | 9230 | 8517 WODEN | 1 | AT-GRADE | 0 |
| 599-412-U | 06981 | RI | 00163.25 | 9230 | 8517 WODEN | 1 | AT-GRADE | 0 |

COUNTY 41 081 HANCOCK

DATE 11/10/81

| CROSSING FRA | NUMBER IOWA | RR CODE | MILEPCST | CITY NUMBERS AND NAME | | NEAR CITY | PUBLIC CROSSING | HIGHWAY NUMBER | STREET OR ROAD NAME | |
|-----------------|----------------|------------|----------|-----------------------|------|--------------|--------------------|-------------------|---------------------|----------------------|
| | | | | GEGG | IOWA | | | | | |
| 599-413-B | 06980 | RI | 00162.25 | 1960 | 1747 | CRYSTAL LAKE | 1 | AT-GRADE | 0 | 50S NW/C 8-97-25 |
| 599-414-H | 06979 | RI | 00161.25 | 1960 | 1747 | CRYSTAL LAKE | 1 | AT-GRADE | 0 | 60S NW/C 9-97-25 |
| 599-415-P | 06978 | RI | 00159.90 | 1960 | 1747 | CRYSTAL LAKE | 0 | AT-GRADE | 0 | STATE ST. |
| 599-418-K | 06977 | RI | 00157.72 | 1960 | 1747 | CRYSTAL LAKE | 1 | AT-GRADE | 0 | 10E NW/C 24-97-25 |
| 599-420-L | 06976 | RI | 00156.55 | 1050 | 0857 | BRITT | 1 | AT-GRADE | 0 | 80S NW/C 19-97-24 |
| 599-421-T | 06975 | RI | 00156.15 | 1050 | 0857 | BRITT | 1 | AT-GRADE | 0 | 25E NW/C 30-97-24 |
| 599-423-G | 06974 | RI | 00154.80 | 1050 | 0857 | BRITT | 1 | AT-GRADE | 0 | 30E NW/C 32-97-24 |
| 599-424-N | 06973 | RI | 00154.00 | 1050 | 0857 | BRITT | 1 | AT-GRADE | 0 | 40S NW/C 33-97-24 |
| 599-425-V | 01345 | RI | 00153.93 | 1050 | 0857 | BRITT | 1 | AT-GRADE | 0 | 10E48S NW/C 33-97-24 |
| 599-426-C | 06963 | RI | 00153.85 | 1050 | 0857 | BRITT | 1 | AT-GRADE | 0 | 15E50S NW/C 33-97-24 |
| 599-428-R | 06964 | RI | 00152.90 | 1050 | 0857 | BRITT | 1 | AT-GRADE | 0 | 90S NW/C 34-97-24 |
| 599-431-Y | 06965 | RI | 00151.45 | 1050 | 0857 | BRITT | 1 | AT-GRADE | 0 | 80S NW/C 2-96-24 |
| 599-432-F | 06966 | RI | 00151.10 | 1050 | 0857 | BRITT | 1 | AT-GRADE | 0 | 40E NW/C 11-96-24 |
| 599-434-U | 00438 | RI | 00150.40 | 1050 | 0857 | BRITT | 1 | AT-GRADE | US #69 | 20S NW/C 12-96-24 |
| 599-436-H | 06967 | RI | 00149.80 | 3160 | 2837 | GARNER | 1 | AT-GRADE | 0 | 50E50S NW/C 12-96-24 |
| 599-437-P | 06968 | RI | 00149.25 | 3160 | 2837 | GARNER | 1 | AT-GRADE | 0 | 80S NW/C 7-96-23 |

COUNTY 42 083 HARDIN

DATE 11/10/81

| CROSSING FRA | NUMBER IOWA | RR CODE | MILEPCST | GEOG ICWA | CITY NUMBERS AND NAME ICWA | NEAR CITY | PUBLIC CROSSING | HIGHWAY NUMBER | STREET OR ROAD NAME |
|-----------------|----------------|------------|----------|--------------|-------------------------------|--------------|--------------------|-------------------|----------------------|
| 195-942-R | 11894 | CNW | 00058.10 | 6990 | 6297 RADCLIFFE | 0 | AT-GRADE | | EUGENE |
| 195-948-G | 08976 | CNW | 00058.20 | 6990 | 6297 RADCLIFFE | 0 | AT-GRADE | | ISABELLA |
| 196-180-S | 10878 | CNW | 00005.05 | 2630 | 2280 ELDORA | 0 | AT-GRADE | | 16TH AVE |
| 196-181-Y | 10879 | CNW | 00005.15 | 2630 | 2280 ELDORA | 0 | RR-OVER | | 14TH AVE. |
| 196-182-F | 01313 | CNW | 00005.20 | 2630 | 2280 ELDORA | 0 | AT-GRADE | IA. 175 | EDGINTON |
| 196-183-M | 10880 | CNW | 00005.30 | 2630 | 2280 ELDORA | 0 | AT-GRADE | | 12TH AVE. |
| 196-184-U | 10881 | CNW | 00005.35 | 2630 | 2280 ELDORA | 0 | AT-GRADE | | 11TH AVE. |
| 196-185-B | 10882 | CNW | 00005.50 | 2630 | 2280 ELDORA | 0 | AT-GRADE | | 9TH AVE |
| 196-186-H | 13451 | CNW | 00005.80 | 2630 | 2280 ELDORA | 0 | AT-GRADE | | 12TH STREET |
| 196-187-P | 10883 | CNW | 00005.85 | 2630 | 2280 ELDORA | 0 | AT-GRADE | | WASHINGTON |
| 196-188-W | 10884 | CNW | 00005.90 | 2630 | 2280 ELDORA | 0 | AT-GRADE | | 14TH ST. |
| 196-189-D | 10885 | CNW | 00006.00 | 2630 | 2280 ELDORA | 0 | AT-GRADE | | 15TH STREET |
| 196-190-X | 10876 | CNW | 00006.05 | 2630 | 2280 ELDORA | 0 | AT-GRADE | | 6TH AVE |
| 196-191-E | 10887 | CNW | 00006.15 | 2630 | 2280 ELDORA | 0 | AT-GRADE | | 17TH ST. |
| 196-212-V | 08250 | CNW | 00006.70 | 2630 | 2280 ELDORA | 1 | AT-GRADE | CO. RD. | 35E50S NW/C 6-87-19 |
| 196-214-J | 07981 | CNW | 00007.65 | 2630 | 2280 ELDORA | 1 | AT-GRADE | | 85E75S NW/C 36-88-20 |
| 196-216-X | 07980 | CNW | 00008.90 | 2630 | 2280 ELDORA | 1 | AT-GRADE | 0 | 80S NW/C 25-88-20 |
| 196-217-E | 07979 | CNW | 00010.10 | 6500 | 5832 CWASA | 1 | AT-GRADE | | 35E NW/C 26-88-20 |
| 196-221-U | 07978 | CNW | 00011.80 | 6500 | 5832 CWASA | 1 | AT-GRADE | 0 | 60E50S NW/C 21-88-20 |
| 196-223-H | 11813 | CNW | 00012.90 | 6500 | 5832 CWASA | 0 | AT-GRADE | | HARDIN ST |
| 196-224-P | 07977 | CNW | 00013.10 | 6500 | 5832 CWASA | 0 | AT-GRADE | 0 | CO.RD.C-35 |
| 196-225-W | 07976 | CNW | 00013.20 | 6500 | 5832 CWASA | 0 | AT-GRADE | 0 | CO.RD.HANDS |
| 196-229-Y | 07975 | CNW | 00014.90 | 6500 | 5832 CWASA | 1 | AT-GRADE | 0 | 30S NW/C 7-88-20 |
| 196-230-T | 07974 | CNW | 00015.40 | 6500 | 5832 CWASA | 1 | AT-GRADE | CC. RD. | 50E NW/C 12-88-21 |
| 196-231-A | 07973 | CNW | 00017.40 | 4060 | 3720 IOWA FALLS | 1 | AT-GRADE | 0 | 60E25S NW/C 31-89-20 |
| 196-232-G | 07972 | CNW | 00019.20 | 4060 | 3720 IOWA FALLS | 1 | AT-GRADE | 0 | 75E50S NW/C 19-89-20 |
| 196-235-C | 00686 | CNW | 00020.20 | 4060 | 3720 IOWA FALLS | 0 | AT-GRADE | US 65 | S.OAK ST. |
| 196-236-J | 11156 | CNW | 00020.55 | 4060 | 3720 IOWA FALLS | 0 | AT-GRADE | | SCUTH RIVER ST. |
| 196-237-R | 07971 | CNW | 00021.85 | 4060 | 3720 IOWA FALLS | 0 | AT-GRADE | CC. RD. | GEORGETOWN RD |
| 196-246-P | 00687 | CNW | 00024.50 | 0130 | 0077 ALDEN | 1 | AT-GRADE | US. 20 | 65E83S NW/C 17-89-21 |
| 196-249-K | 07970 | CNW | 00025.40 | 0130 | 0077 ALDEN | 1 | AT-GRADE | 0 | 70S NW/C 17-89-21 |
| 196-255-N | 09756 | CNW | 00026.10 | 0130 | 0077 ALDEN | 0 | AT-GRADE | 0 | CO.RD S-25 |
| 196-758-G | 01310 | CNW | 00044.60 | 3920 | 3575 HUBBARD | 1 | AT-GRADE | IA. 299 | 25E67S NW/C 34-87-20 |
| 196-759-N | 07985 | CNW | 00049.10 | 3920 | 3575 HUBBARD | 1 | AT-GRADE | | 75E50S NW/C 35-87-21 |
| 196-760-H | 00685 | CNW | 00050.80 | 3920 | 3575 HUBBARD | 0 | AT-GRADE | | CO. RD. |
| 196-761-P | 11106 | CNW | 00051.40 | 3920 | 3575 HUBBARD | 0 | AT-GRADE | | WISCONSIN |
| 196-762-W | 01309 | CNW | 00053.70 | 3920 | 3575 HUBBARD | 1 | AT-GRADE | | NW/C 31-87-21 |
| 196-763-D | 07960 | CNW | 00054.70 | 6990 | 6297 RADCLIFFE | 1 | AT-GRADE | | 98S NW/C 25-87-22 |
| 196-764-K | 07959 | CNW | 00055.80 | 6990 | 6297 RADCLIFFE | 1 | AT-GRADE | | 90S NW/C 26-87-22 |
| 196-765-S | 07958 | CNW | 00056.80 | 6990 | 6297 RADCLIFFE | 1 | AT-GRADE | | 85S NW/C 27-87-22 |
| 196-766-Y | 07957 | CNW | 00057.80 | 6990 | 6297 RADCLIFFE | 1 | AT-GRADE | 0 | 85S NW/C 28-87-22 |
| 197-152-S | 11893 | CNW | 00058.30 | 6990 | 6297 RADCLIFFE | 0 | AT-GRADE | | MAY |
| 197-223-L | 07962 | CNW | 00046.10 | 3920 | 3575 HUBBARD | 1 | AT-GRADE | 0 | 75S NW/C 33-87-20 |
| 197-225-A | 07961 | CNW | 00047.00 | 3920 | 3575 HUBBARD | 1 | AT-GRADE | 0 | 60S NW/C 32-87-20 |
| 197-227-N | 07986 | CNW | 00047.90 | 3920 | 3575 HUBBARD | 1 | AT-GRADE | 0 | 50S NW/C 31-87-20 |
| 197-232-K | 00937 | CNW | 00051.90 | 3920 | 3575 HUBBARD | 0 | RR-UNDER | US 65 | US 65 |
| 197-237-U | 07956 | CNW | 00058.70 | 6990 | 6297 RADCLIFFE | 1 | AT-GRADE | 0 | 88S NW/C 29-87-22 |
| 197-239-H | 07955 | CNW | 00059.70 | 6990 | 6297 RADCLIFFE | 1 | AT-GRADE | 0 | 90S NW/C 30-87-22 |
| 201-257-R | 00951 | CNW | 00200.50 | 0015 | 0000 | 0 | AT-GRADE | U.S.#20 | SHERMAN AVENUE |
| 201-258-X | 09724 | CNW | 00200.60 | 0010 | 0015 ACKLEY | 0 | AT-GRADE | | DOUGLAS AVENUE |
| 201-259-E | 08678 | CNW | 00200.70 | 0010 | 0015 ACKLEY | 0 | AT-GRADE | | LINCOLN AVENUE |
| 201-261-F | 08669 | CNW | 00201.50 | 0010 | 0015 ACKLEY | 0 | AT-GRADE | 0 | 10TH ST. |

| CROSSING NUMBER | | RR | MILEPOST | CITY NUMBERS AND NAME | | NEAR | PUBLIC | HIGHWAY | STREET OR ROAD NAME | |
|-----------------|-------|------|----------|-----------------------|------|----------------|----------|----------|---------------------|----------------------|
| FRA | IOWA | CODE | | GEOG | IOWA | CITY | CROSSING | NUMBER | | |
| 201-262-M | 00692 | CNW | 00202.50 | 0010 | 0015 | ACKLEY | 1 | AT-GRADE | 0 | 85E NW/C 15-89-19 |
| 201-263-U | 08677 | CNW | 00203.40 | 0010 | 0015 | ACKLEY | 1 | AT-GRADE | 0 | 70E NW/C 22-89-19 |
| 201-266-P | 08679 | CNW | 00205.60 | 8070 | 7357 | STEAMBCAT ROCK | 1 | AT-GRADE | 0 | 05E NW/C 35-89-19 |
| 201-268-D | 08675 | CNW | 00206.60 | 8070 | 7357 | STEAMBCAT ROCK | 1 | AT-GRADE | CO. RD. | 95E NW/C 4-88-19 |
| 201-269-K | 08674 | CNW | 00207.80 | 8070 | 7357 | STEAMBCAT ROCK | 1 | AT-GRADE | 0 | 15E NW/C 10-88-19 |
| 201-270-E | 08673 | CNW | 00208.80 | 8070 | 7357 | STEAMBCAT ROCK | 1 | AT-GRADE | 0 | 30E NW/C 15-88-19 |
| 201-271-L | 08672 | CNW | 00209.10 | 8070 | 7357 | STEAMBCAT ROCK | 1 | AT-GRADE | 0 | 50E35S NW/C 15-88-19 |
| 201-273-A | 08671 | CNW | 00209.90 | 8070 | 7357 | STEAMBCAT ROCK | 1 | AT-GRADE | 0 | 85E NW/C 22-88-19 |
| 201-274-G | 08670 | CNW | 00211.00 | 8070 | 7357 | STEAMBCAT ROCK | 1 | AT-GRADE | 0 | 75E NW/C 27-88-19 |
| 201-277-C | 09624 | CNW | 00211.60 | 8070 | 7357 | STEAMBCAT ROCK | 0 | AT-GRADE | | MARKET ST. |
| 201-278-J | 08668 | CNW | 00211.80 | 8070 | 7357 | STEAMBCAT ROCK | 0 | AT-GRADE | | MAIN ST |
| 201-279-R | 13440 | CNW | 00211.80 | 8070 | 7357 | STEAMBCAT ROCK | 0 | AT-GRADE | CO. RD. | BROADWAY |
| 201-280-K | 01020 | CNW | 00211.85 | 8070 | 7357 | STEAMBCAT ROCK | 0 | AT-GRADE | IA.118 | 1ST. ST. |
| 201-281-S | 00000 | CNW | 00212.50 | 8070 | 7357 | STEAMBCAT ROCK | 0 | AT-GRADE | | NC 100 |
| 201-283-F | 08667 | CNW | 00213.70 | 8070 | 7357 | STEAMBCAT ROCK | 1 | AT-GRADE | 0 | 35E95S NW/C 29-88-19 |
| 201-284-M | 01128 | CNW | 00215.00 | 2630 | 2280 | ELDORA | 1 | RR-UNDER | | 30E75S NW/C 31-88-19 |
| 201-286-B | 08250 | CNW | 00215.70 | 2630 | 2280 | ELDORA | 1 | AT-GRADE | 0 | 40E50S NW/C 6-87-19 |
| 201-289-W | 10875 | CNW | 00216.70 | 2630 | 2280 | ELDORA | 0 | AT-GRADE | | 11TH AVE |
| 201-315-J | 08664 | CNW | 00225.90 | 8500 | 7832 | UNION | 0 | AT-GRADE | 0 | CENTER ST. |
| 201-319-L | 01312 | CNW | 00223.40 | 8500 | 7832 | UNION | 1 | AT-GRADE | 0 | 16E02S NW/C 9-86-19 |
| 201-320-F | 08665 | CNW | 00222.60 | 8500 | 7832 | UNION | 1 | AT-GRADE | IA. 215 | 60E50S NW/C 5-86-19 |
| 201-321-M | 09626 | CNW | 00222.50 | 8500 | 7832 | UNION | 1 | AT-GRADE | | 50E40S NW/C 5-86-19 |
| 201-322-U | 01127 | CNW | 00219.50 | 2630 | 2280 | ELDORA | 1 | RR-UNDER | 0 | 25E NW/C 30-87-19 |
| 201-323-B | 05213 | CNW | 00218.60 | 2630 | 2280 | ELDORA | 1 | AT-GRADE | 0 | 20E NW/C 19-87-19 |
| 201-324-H | 08666 | CNW | 00218.10 | 2630 | 2280 | ELDORA | 1 | AT-GRADE | 0 | 15E50S NW/C 18-87-19 |
| 201-326-W | 13450 | CNW | 00217.00 | 2630 | 2280 | ELDORA | 0 | AT-GRADE | | 15TH AVE |
| 201-327-D | 10873 | CNW | 00216.90 | 2630 | 2280 | ELDORA | 0 | AT-GRADE | | 14TH AVE |
| 201-328-K | 01314 | CNW | 00216.90 | 2630 | 2280 | ELDORA | 0 | AT-GRADE | IA. 175 | EDGINGTON AVE |
| 201-329-S | 10874 | CNW | 00216.80 | 2630 | 2280 | ELDORA | 0 | AT-GRADE | | 12TH AVE |
| 307-255-Y | 09726 | ICG | 00315.08 | 0010 | 0015 | ACKLEY | 0 | RR-UNDER | US #20 | SHERMAN AVE. |
| 307-256-F | 00950 | ICG | 00315.24 | 0010 | 0015 | ACKLEY | 0 | RR-UNDER | | HARDIN STREET |
| 307-258-U | 09723 | ICG | 00315.48 | 0010 | 0015 | ACKLEY | 0 | AT-GRADE | | CERRC-GORDDO ST |
| 307-259-B | 09722 | ICG | 00315.59 | 0010 | 0015 | ACKLEY | 0 | AT-GRADE | | FRANKLIN STREET |
| 307-260-V | 07114 | ICG | 00315.68 | 0010 | 0015 | ACKLEY | 0 | AT-GRADE | | WCRTH |
| 307-262-J | 07115 | ICG | 00316.69 | 0010 | 0015 | ACKLEY | 1 | AT-GRADE | | 50E60S NW/C 3-89-19 |
| 307-264-X | 05214 | ICG | 00318.25 | 0010 | 0015 | ACKLEY | 1 | RR-UNDER | | 10S NW/C 9-89-19 |
| 307-265-E | 07116 | ICG | 00319.28 | 0010 | 0015 | ACKLEY | 1 | AT-GRADE | | 25S NW/C 8-89-19 |
| 307-266-L | 07117 | ICG | 00320.27 | 0010 | 0015 | ACKLEY | 1 | AT-GRADE | 0 | 35S NW/C 7-89-19 |
| 307-269-G | 07366 | ICG | 00321.27 | 4060 | 3720 | IOWA FALLS | 1 | RR-CVER | | 50S NW/C 12-89-20 |
| 307-274-D | 00690 | ICG | 00323.34 | 4060 | 3720 | IOWA FALLS | 1 | AT-GRADE | | 90S NW/C 10-89-20 |
| 307-275-K | 07118 | ICG | 00324.31 | 4060 | 3720 | IOWA FALLS | 1 | AT-GRADE | | 20S NW/C 16-89-20 |
| 307-277-Y | 09622 | ICG | 00325.33 | 4060 | 3720 | IOWA FALLS | 1 | AT-GRADE | | 35S NW/C 17-89-20 |
| 307-278-F | 11145 | ICG | 00325.49 | 4060 | 3720 | IOWA FALLS | 0 | AT-GRADE | | EAST 2ND ST. |
| 307-279-M | 11146 | ICG | 00325.71 | 4060 | 3720 | IOWA FALLS | 0 | AT-GRADE | | WEST 2ND ST. |
| 307-280-G | 11149 | ICG | 00325.86 | 4060 | 3720 | IOWA FALLS | 0 | AT-GRADE | | COMMERCIAL STREET |
| 307-281-N | 11153 | ICG | 00326.05 | 4060 | 3720 | IOWA FALLS | 0 | AT-GRADE | | ROCKSYLVANIA |
| 307-282-V | 11154 | ICG | 00326.38 | 4060 | 3720 | IOWA FALLS | 0 | AT-GRADE | | PARK AVENUE |
| 307-283-C | 12743 | ICG | 00326.62 | 4060 | 3720 | IOWA FALLS | 0 | RR-CVER | US 65 | CAK STREET |
| 307-284-J | 09198 | ICG | 00327.06 | 4060 | 3720 | IOWA FALLS | 0 | AT-GRADE | | RIVER STREET |
| 307-286-X | 07119 | ICG | 00328.04 | 4060 | 3720 | IOWA FALLS | 1 | AT-GRADE | | 70E20S NW/C 23-89-21 |
| 307-289-T | 07120 | ICG | 00329.63 | 0130 | 0077 | ALDEN | 1 | AT-GRADE | | 55S NW/C 22-89-21 |
| 307-291-U | 07121 | ICG | 00330.77 | 0130 | 0077 | ALDEN | 1 | AT-GRADE | | 65S NW/C 21-89-21 |

COUNTY 42 083 HARDIN

DATE 11/10/81

| CROSSING FRA | NUMBER IOWA | RR CODE | MILEPOST | GECG | CITY NUMBERS AND NAME ICWA | NEAR CITY | PUBLIC CROSSING | HIGHWAY NUMBER | STREET OR ROAD NAME |
|--------------|-------------|---------|----------|------|----------------------------|-----------|-----------------|----------------|----------------------|
| 307-293-H | 07122 | ICG | 00331.67 | 0130 | 0077 ALDEN | 1 | AT-GRADE | | 70S NW/C 20-89-21 |
| 307-294-P | 00688 | ICG | 00332.75 | 0130 | 0077 ALDEN | 1 | AT-GRADE | IA. 359 | 75S NW/C 19-89-21 |
| 307-297-K | 07123 | ICG | 00334.83 | 0130 | 0077 ALDEN | 1 | AT-GRADE | 0 | 99S NW/C 23-89-22 |
| 307-298-S | 07124 | ICG | 00335.30 | 0130 | 0077 ALDEN | 1 | AT-GRADE | | 50E NW/C 27-89-22 |
| 307-302-E | 07125 | ICG | 00337.30 | 9140 | 8425 WILLIAMS | 1 | AT-GRADE | 0 | 50E25S NW/C 29-89-22 |
| 307-306-G | 07126 | ICG | 00338.87 | 9140 | 8425 WILLIAMS | 1 | AT-GRADE | | 40S NW/C 30-89-22 |
| 599-219-H | 09622 | RI | 00096.30 | 4060 | 3720 IOWA FALLS | 1 | AT-GRADE | CCUNTY | 35S NW/C 17-89-20 |
| 599-220-C | 11145 | RI | 00096.30 | 4060 | 3720 ICWA FALLS | 0 | AT-GRADE | 0 | EAST 2ND ST. |
| 599-221-J | 11146 | RI | 00096.45 | 4060 | 3720 ICWA FALLS | 0 | AT-GRADE | 0 | WEST 2ND ST. |
| 599-223-X | 11149 | RI | 00096.75 | 4060 | 3720 ICWA FALLS | 0 | AT-GRADE | 0 | CCMMERCIAL ST |
| 599-224-E | 11151 | RI | 00096.85 | 4060 | 3720 ICWA FALLS | 0 | AT-GRADE | 0 | HAMILTCN&SHERMAN |
| 599-226-T | 00179 | RI | 00097.05 | 4060 | 3720 ICWA FALLS | 0 | RR-OVER | 0 | CAK ST. |
| 599-227-A | 09717 | RI | 00098.00 | 4060 | 3720 ICWA FALLS | 0 | AT-GRADE | 0 | 98E50S NW/C 12-89-21 |
| 599-228-G | 06743 | RI | 00098.50 | 4060 | 3720 ICWA FALLS | 1 | AT-GRADE | 0 | 50E15S NW/C 12-89-21 |
| 599-229-N | 06744 | RI | 00100.60 | 4060 | 3720 IOWA FALLS | 1 | AT-GRADE | 0 | 80E NW/C 3-89-21 |
| 604-119-S | 06730 | RI | 00084.26 | 4060 | 3720 ICWA FALLS | 1 | AT-GRADE | | 50E25S NW/C 2-88-19 |
| 604-120-L | 06731 | RI | 00084.83 | 4060 | 3720 IOWA FALLS | 1 | AT-GRADE | | NW/C 2-88-19 |
| 604-122-A | 06732 | RI | 00085.14 | 4060 | 3720 IOWA FALLS | 1 | AT-GRADE | 0 | 90S NW/C 36-89-19 |
| 604-124-N | 06733 | RI | 00086.34 | 4060 | 3720 IOWA FALLS | 1 | AT-GRADE | | 25E NW/C 35-89-19 |
| 604-125-V | 06734 | RI | 00086.63 | 4060 | 3720 ICWA FALLS | 1 | AT-GRADE | | 75S NW/C 26-89-19 |
| 604-127-J | 06735 | RI | 00087.80 | 4060 | 3720 ICWA FALLS | 1 | AT-GRADE | | 15S NW/C 27-89-19 |
| 604-129-X | 06736 | RI | 00088.83 | 4060 | 3720 IOWA FALLS | 1 | AT-GRADE | | 10S NW/C 28-89-19 |
| 604-130-S | 06737 | RI | 00089.31 | 4060 | 3720 ICWA FALLS | 1 | AT-GRADE | | 50E NW/C 29-89-19 |
| 604-131-Y | 06738 | RI | 00089.91 | 4060 | 3720 ICWA FALLS | 1 | AT-GRADE | | 80S NW/C 20-89-19 |
| 604-132-F | 06739 | RI | 00090.11 | 4060 | 3720 IOWA FALLS | 1 | AT-GRADE | | 85E75S NW/C 19-89-19 |
| 604-134-U | 06740 | RI | 00090.49 | 4060 | 3720 IOWA FALLS | 1 | AT-GRADE | | 55E50S NW/C 19-89-19 |
| 604-135-B | 06741 | RI | 00091.14 | 4060 | 3720 IOWA FALLS | 1 | AT-GRADE | | 05S NW/C 19-89-19 |
| 604-136-H | 00691 | RI | 00092.20 | 4060 | 3720 ICWA FALLS | 1 | AT-GRADE | | 05E50S NW/C 13-89-20 |
| 604-137-P | 06742 | RI | 00092.34 | 4060 | 3720 IOWA FALLS | 1 | AT-GRADE | | 48S NW/C 13-89-20 |
| 604-141-E | 00689 | RI | 00094.40 | 4060 | 3720 IOWA FALLS | 1 | AT-GRADE | | 10S NW/C 15-89-20 |
| 604-142-L | 07118 | RI | 00095.34 | 4060 | 3720 IOWA FALLS | 1 | AT-GRADE | | 20S NW/C 16-89-20 |
| 876-096-M | 06706 | RI | 00123.95 | 5050 | 4880 MC CALLSBURG | 1 | AT-GRADE | | 50E NW/C 34-86-22 |
| 876-097-U | 06707 | RI | 00124.95 | 5050 | 4880 MC CALLSBURG | 1 | AT-GRADE | | 50E NW/C 27-86-22 |
| 876-099-H | 06708 | RI | 00125.46 | 5050 | 4880 MC CALLSBURG | 1 | AT-GRADE | S27 | 50E50S NW/C 22-86-22 |
| 876-101-G | 06709 | RI | 00125.95 | 5050 | 4880 MC CALLSBURG | 1 | AT-GRADE | | 50E NW/C 22-86-22 |
| 876-102-N | 06710 | RI | 00126.95 | 5050 | 4880 MC CALLSBURG | 1 | AT-GRADE | | 50E NW/C 15-86-22 |
| 876-103-V | 06711 | RI | 00127.95 | 5050 | 4880 MC CALLSBURG | 1 | AT-GRADE | | 50E NW/C 10-86-22 |
| 876-104-C | 06712 | RI | 00128.96 | 5050 | 4880 MC CALLSBURG | 1 | AT-GRADE | | 50E NW/C 3-86-22 |
| 876-105-J | 01023 | RI | 00129.93 | 5050 | 4880 MC CALLSBURG | 1 | RR-OVER | IA. 175 | 50E NW/C 34-87-22 |
| 876-106-R | 06713 | RI | 00131.01 | 5050 | 4880 MC CALLSBURG | 1 | AT-GRADE | | 80E NW/C 27-87-22 |
| 876-107-X | 06714 | RI | 00131.24 | 5050 | 4880 MC CALLSBURG | 1 | AT-GRADE | | 75S NW/C 23-87-22 |
| 876-109-L | 06715 | RI | 00132.19 | 1080 | 0937 BUCKEYE | 1 | AT-GRADE | | 50E NW/C 23-87-22 |
| 876-110-F | 06716 | RI | 00133.19 | 1080 | 0937 BUCKEYE | 1 | AT-GRADE | | 50E NW/C 14-87-22 |
| 876-112-U | 06717 | RI | 00134.20 | 1080 | 0937 BUCKEYE | 1 | AT-GRADE | | 50E NW/C 11-87-22 |
| 876-113-B | 06718 | RI | 00135.24 | 1080 | 0937 BUCKEYE | 1 | AT-GRADE | | 50E NW/C 2-87-22 |
| 876-114-H | 06719 | RI | 00136.24 | 1080 | 0937 BUCKEYE | 1 | AT-GRADE | | 50E NW/C 35-88-22 |
| 876-115-P | 09983 | RI | 00137.60 | 1080 | 0937 BUCKEYE | 0 | AT-GRADE | | ELLSWCRTH |
| 876-116-W | 06720 | RI | 00137.74 | 1080 | 0937 BUCKEYE | 0 | AT-GRADE | IA 359 | PRAIRIE AVE |
| 876-118-K | 06721 | RI | 00139.39 | 1080 | 0937 BUCKEYE | 1 | AT-GRADE | | 10S NW/C 13-88-22 |
| 876-120-L | 06723 | RI | 00140.56 | 1080 | 0937 BUCKEYE | 1 | AT-GRADE | | 70E NW/C 12-88-22 |
| 876-123-G | 06724 | RI | 00141.26 | 1080 | 0937 BUCKEYE | 1 | AT-GRADE | | 60E50S NW/C 33-89-21 |
| 876-125-V | 06725 | RI | 00143.14 | 1080 | 0937 BUCKEYE | 1 | AT-GRADE | | NW/C 34-89-21 |

COUNTY 42 083 HARDIN

DATE 11/10/81

| CROSSING FRA | NUMBER IOWA | RR CODE | MILEPOST | CITY NUMBERS AND NAME GEOG IOWA | NEAR CITY | PUBLIC CROSSING | HIGHWAY NUMBER | STREET OR ROAD NAME |
|-----------------|----------------|------------|----------|------------------------------------|--------------|--------------------|-------------------|----------------------|
| 876-127-J | 06726 | RI | 00144.66 | 4060 3720 IOWA FALLS | 1 | AT-GRADE | | 20E NW/C 26-89-21 |
| 876-128-R | 06727 | RI | 00144.98 | 4060 3720 IOWA FALLS | 1 | AT-GRADE | | 35E80S NW/C 23-89-21 |
| 876-129-X | 06728 | RI | 00145.47 | 4060 3720 IOWA FALLS | 1 | AT-GRADE | | 80E50S NW/C 23-89-21 |
| 876-130-S | 00150 | RI | 00146.29 | 4060 3720 IOWA FALLS | 0 | AT-GRADE | | RIVER ST |
| 876-131-Y | 00941 | RI | 00146.86 | 4060 3720 IOWA FALLS | 0 | RR-OVER | US. 65 | CAK ST. |
| 876-132-F | 11155 | RI | 00147.14 | 4060 3720 IOWA FALLS | 0 | AT-GRADE | | PARK |
| 876-134-U | 11148 | RI | 00147.64 | 4060 3720 IOWA FALLS | 0 | AT-GRADE | | WEST THIRD |
| 876-135-B | 11147 | RI | 00147.71 | 4060 3720 IOWA FALLS | 0 | AT-GRADE | | ROCKSYLVANIA |
| 876-136-H | 11146 | RI | 00147.77 | 4060 3720 IOWA FALLS | 0 | AT-GRADE | | W.2ND |
| 876-137-P | 11150 | RI | 00147.89 | 4060 3720 IOWA FALLS | 0 | AT-GRADE | | SHERMAN |
| 876-139-D | 06729 | RI | 00148.73 | 4060 3720 IOWA FALLS | 1 | AT-GRADE | | 80E50S NW/C 7-89-20 |
| 876-142-L | 01028 | RI | 00150.20 | 4060 3720 IOWA FALLS | 1 | RR-UNDER | 0 | 95E NW/C 6-89-20 |

| CROSSING FRA | NUMBER IOWA | RR CODE | MILEPOST | GECC | CITY NUMBERS AND NAME IOWA | NEAR CITY | PUBLIC CROSSING | HIGHWAY NUMBER | STREET OR ROAD NAME |
|-----------------|----------------|------------|----------|------|-------------------------------|--------------|--------------------|-------------------|----------------------|
| 191-023-G | 09066 | CNW | 00303.15 | 2480 | 2142 DUNLAP | 0 | AT-GRADE | | IA. 37 |
| 191-029-X | 03168 | CNW | 00303.60 | 2480 | 2142 DUNLAP | 0 | AT-GRADE | | REMSEN ST |
| 191-033-M | 03167 | CNW | 00306.02 | 2480 | 2142 DUNLAP | 1 | AT-GRADE | | 35E90S NW/C 16-81-41 |
| 191-038-H | 03166 | CNW | 00307.98 | 2480 | 2142 DUNLAP | 1 | AT-GRADE | | 25E50S NW/C 29-81-41 |
| 191-039-D | 03165 | CNW | 00309.20 | 2480 | 2142 DUNLAP | 1 | AT-GRADE | | 50E50S NW/C 31-81-41 |
| 191-043-T | 03164 | CNW | 00312.40 | 9240 | 8525 WOODBINE | 1 | AT-GRADE | | 90E25S NW/C 14-80-42 |
| 191-044-A | 03163 | CNW | 00313.22 | 9240 | 8525 WOODBINE | 0 | AT-GRADE | | LINCCLN ST. |
| 191-045-G | 03162 | CNW | 00313.95 | 9240 | 8525 WOODBINE | 1 | AT-GRADE | | 50S NW/C 23-80-42 |
| 191-046-N | 03161 | CNW | 00314.32 | 9240 | 8525 WOODBINE | 1 | AT-GRADE | | 70E75S NW/C 22-80-42 |
| 191-047-V | 00211 | CNW | 00315.78 | 9240 | 8525 WOODBINE | 1 | AT-GRADE | | 71E75S NW/C 28-80-42 |
| 191-052-S | 03158 | CNW | 00317.92 | 4870 | 4482 LOGAN | 1 | AT-GRADE | | 05E60S NW/C 4-79-42 |
| 191-058-H | 00529 | CNW | 00321.02 | 4870 | 4482 LOGAN | 0 | RR-UNDER | US 30 | LINCCLNWAY |
| 191-059-P | 03157 | CNW | 00321.15 | 4870 | 4482 LOGAN | 0 | AT-GRADE | | 8TH ST |
| 191-071-W | 03156 | CNW | 00325.73 | 5650 | 5130 MISSOURI VALLEY | 1 | AT-GRADE | | 25E90S NW/C 6-78-43 |
| 191-073-K | 03155 | CNW | 00326.86 | 5650 | 5130 MISSOURI VALLEY | 1 | AT-GRADE | | 70E30S NW/C 12-78-44 |
| 191-074-S | 11517 | CNW | 00329.20 | 5650 | 5130 MISSOURI VALLEY | 0 | AT-GRADE | | 9TH ST |
| 191-075-Y | 11518 | CNW | 00329.26 | 5650 | 5130 MISSOURI VALLEY | 0 | AT-GRADE | | 8TH & ONTARIO ST. |
| 191-077-M | 01034 | CNW | 00329.40 | 5650 | 5130 MISSOURI VALLEY | 0 | AT-GRADE | IA. 183 | 6TH ST |
| 191-080-V | 01344 | CNW | 00330.19 | 5650 | 5130 MISSOURI VALLEY | 1 | AT-GRADE | | 05E NW/C 22-78-44 |
| 191-082-J | 03148 | CNW | 00331.97 | 5650 | 5130 MISSOURI VALLEY | 1 | AT-GRADE | | 05E85S NW/C 27-78-44 |
| 191-183-V | 00923 | CNW | 00001.10 | 5650 | 5130 MISSOURI VALLEY | 0 | AT-GRADE | | US 30 |
| 191-184-C | 11519 | CNW | 00001.50 | 5650 | 5130 MISSOURI VALLEY | 0 | AT-GRADE | | FAIRGROUND AREA |
| 191-185-J | 02324 | CNW | 00001.78 | 5650 | 5130 MISSOURI VALLEY | 1 | RR-UNDER | I-29 | 90E55S NW/C 17-78-44 |
| 191-186-R | 03147 | CNW | 00002.78 | 5650 | 5130 MISSOURI VALLEY | 1 | AT-GRADE | | 60S NW/C 17-78-45 |
| 191-187-X | 03146 | CNW | 00004.78 | 5650 | 5130 MISSOURI VALLEY | 1 | AT-GRADE | | 60S NW/C 13-78-45 |
| 191-188-E | 01315 | CNW | 00005.78 | 5650 | 5130 MISSOURI VALLEY | 1 | AT-GRADE | | 55S NW/C 14-78-45 |
| 191-189-L | 03145 | CNW | 00007.78 | 5650 | 5130 MISSOURI VALLEY | 1 | AT-GRADE | | 50S NW/C 16-78-45 |
| 191-190-F | 03144 | CNW | 00008.78 | 5650 | 5130 MISSOURI VALLEY | 1 | AT-GRADE | | 44S NW/C 17-78-45 |
| 191-192-U | 03143 | CNW | 00006.50 | 5650 | 5130 MISSOURI VALLEY | 1 | AT-GRADE | | 60E NW/C 15-78-45 |
| 191-193-B | 03142 | CNW | 00007.53 | 5650 | 5130 MISSOURI VALLEY | 1 | AT-GRADE | | 50E NW/C 10-78-45 |
| 191-194-H | 03141 | CNW | 00008.05 | 5680 | 5142 MCDALE | 1 | AT-GRADE | | 45E99S NW/C 3-78-45 |
| 191-195-P | 00253 | CNW | 00008.76 | 5680 | 5142 MCDALE | 1 | AT-GRADE | | 35E99S NW/C 3-78-45 |
| 191-196-W | 03140 | CNW | 00009.12 | 5680 | 5142 MCDALE | 1 | AT-GRADE | | 35E NW/C 3-78-45 |
| 191-197-D | 03139 | CNW | 00010.36 | 5680 | 5142 MCDALE | 0 | AT-GRADE | IA. 300 | MARTIN ST. |
| 191-198-K | 11524 | CNW | 00010.46 | 5680 | 5142 MCDALE | 0 | AT-GRADE | | ANDERSON ST. |
| 191-199-S | 03138 | CNW | 00011.21 | 5680 | 5142 MCDALE | 1 | AT-GRADE | | 52E NW/C 30-79-44 |
| 191-200-J | 02334 | CNW | 00011.69 | 5680 | 5142 MCDALE | 1 | RR-UNDER | I-29 | 50E50S NW/C 19-79-45 |
| 191-201-R | 03137 | CNW | 00011.75 | 5680 | 5142 MCDALE | 1 | AT-GRADE | | 45E15S NW/C 19-79-44 |
| 191-202-X | 03136 | CNW | 00012.76 | 5680 | 5142 MCDALE | 1 | AT-GRADE | | 30E30S NW/C 18-79-44 |
| 191-203-E | 03135 | CNW | 00013.69 | 5680 | 5142 MCDALE | 1 | AT-GRADE | | 20E50S NW/C 7-79-44 |
| 191-204-L | 03134 | CNW | 00015.13 | 5690 | 5152 MONDAMIN | 1 | AT-GRADE | | 10E NW/C 6-79-44 |
| 191-205-T | 03133 | CNW | 00016.12 | 5690 | 5152 MONDAMIN | 1 | AT-GRADE | | 90E NW/C 36-80-45 |
| 191-206-A | 01316 | CNW | 00016.65 | 5152 | 5392 MCNDAMIN | 0 | AT-GRADE | IA 127 | MAPLE ST |
| 191-207-G | 03132 | CNW | 00017.10 | 5690 | 5152 MONDAMIN | 1 | AT-GRADE | | 80E NW/C 25-80-45 |
| 191-208-N | 03131 | CNW | 00018.11 | 5690 | 5152 MCNDAMIN | 1 | AT-GRADE | | 65E NW/C 24-80-45 |
| 191-209-V | 00693 | CNW | 00018.53 | 5690 | 5152 MONDAMIN | 1 | AT-GRADE | | 58E55S NW/C 13-80-45 |
| 191-214-S | 03120 | CNW | 00021.24 | 4840 | 4430 LITTLE SICUX | 1 | AT-GRADE | | 10E NW/C 1-80-45 |
| 191-216-F | 03119 | CNW | 00022.24 | 4840 | 4430 LITTLE SICUX | 1 | AT-GRADE | | 85E NW/C 35-81-45 |
| 191-217-M | 03118 | CNW | 00022.76 | 4840 | 4430 LITTLE SICUX | 1 | AT-GRADE | | 80E45S NW/C 26-81-45 |
| 191-218-U | 09704 | CNW | 00023.13 | 4840 | 4430 LITTLE SICUX | 1 | AT-GRADE | | 70E10S NW/C 26-81-45 |
| 191-219-B | 01318 | CNW | 00023.19 | 4840 | 4430 LITTLE SICUX | 1 | AT-GRADE | IA. 301 | 70E08S NW/C 26-81-45 |
| 191-223-R | 03117 | CNW | 00024.75 | 4840 | 4430 LITTLE SICUX | 1 | AT-GRADE | | 10E65S NW/C 14-81-45 |

COUNTY 43 085 HARRISON

DATE 11/10/81

| CROSSING FRA | NUMBER IOWA | RR CODE | MILEPOST | CITY NUMBERS AND NAME GECG ICWA | | NEAR CITY | PUBLIC CROSSING | HIGHWAY NUMBER | STREET OR ROAD NAME |
|-----------------|----------------|------------|----------|------------------------------------|------|-----------------|--------------------|-------------------|--------------------------------|
| 191-224-X | 09705 | CNW | 00025.53 | 4840 | 4430 | LITTLE SIOUX | 1 | AT-GRADE | 75E NW/C 15-81-45 |
| 191-226-L | 00361 | CNW | 00026.60 | 4840 | 4430 | LITTLE SIOUX | 1 | AT-GRADE | 30E NW/C 10-81-45 |
| 191-232-P | 03116 | CNW | 00027.69 | 4840 | 4430 | LITTLE SIOUX | 1 | AT-GRADE | 10E NW/C 3-81-45 |
| 308-345-B | 00900 | ICG | 00465.50 | 2480 | 2142 | DUNLAP | 0 | AT-GRADE | 3-81-41 |
| 308-346-H | 13328 | ICG | 00466.01 | 2480 | 2142 | DUNLAP | 0 | AT-GRADE | IA. 37 REMSEN ST. |
| 308-350-X | 04084 | ICG | 00468.43 | 2480 | 2142 | DUNLAP | 1 | AT-GRADE | 35E50S NW/C 16-81-41 |
| 308-355-G | 04082 | ICG | 00470.37 | 2480 | 2142 | DUNLAP | 1 | AT-GRADE | 20E50S NW/C 29-81-41 |
| 308-356-N | 04081 | ICG | 00471.70 | 9240 | 8525 | WOODBINE | 1 | AT-GRADE | 48E50S NW/C 31-81-41 |
| 308-360-D | 03691 | ICG | 00474.89 | 9240 | 8525 | WOODBINE | 1 | AT-GRADE | 80E25S NW/C 14-80-42 |
| 308-361-K | 12555 | ICG | 00475.35 | 9240 | 8525 | WOODBINE | 0 | AT-GRADE | FAWTHORNE ST |
| 308-362-S | 12556 | ICG | 00475.43 | 9240 | 8525 | WOODBINE | 0 | AT-GRADE | WALKER ST. |
| 308-363-Y | 12557 | ICG | 00475.46 | 9240 | 8525 | WOODBINE | 0 | AT-GRADE | THIRD ST. |
| 308-364-F | 07706 | ICG | 00475.58 | 9240 | 8525 | WOODBINE | 0 | AT-GRADE | LINCOLNWAY |
| 308-365-M | 13006 | ICG | 00475.65 | 9240 | 8525 | WOODBINE | 0 | AT-GRADE | 1ST STREET |
| 308-366-U | 04085 | ICG | 00476.28 | 9240 | 8525 | WOODBINE | 1 | AT-GRADE | 50S NW/C 23-80-42 |
| 308-367-B | 04106 | ICG | 00476.73 | 9240 | 8525 | WOODBINE | 1 | AT-GRADE | 65E75S NW/C 22-80-42 |
| 308-369-P | 04101 | ICG | 00478.26 | 9240 | 8525 | WOODBINE | 1 | AT-GRADE | 60E75S NW/C 28-80-42 |
| 308-370-J | 03160 | ICG | 00478.99 | 9240 | 8525 | WOODBINE | 1 | RR-OVER | 40E50S NW/C 33-80-42 |
| 308-372-X | 03159 | ICG | 00479.72 | 4870 | 4482 | LOGAN | 1 | RR-OVER | 29E25S NW/C 4-79-42 |
| 308-373-E | 03179 | ICG | 00480.35 | 4870 | 4482 | LOGAN | 1 | RR-OVER | 15E70S NW/C 4-79-42 |
| 308-379-V | 00529 | ICG | 00483.33 | 4870 | 4482 | LOGAN | 0 | RR-UNDER | LS#30 LINCOLN HIGHWAY |
| 308-380-P | 03157 | ICG | 00483.45 | 4870 | 4482 | LOGAN | 0 | AT-GRADE | 8TH ST. |
| 308-381-W | 13522 | ICG | 00483.45 | 4870 | 4482 | LOGAN | 0 | AT-GRADE | 8TH ST. SPUR |
| 308-386-F | 03154 | ICG | 00487.57 | 5650 | 5130 | MISSOURI VALLEY | 1 | AT-GRADE | 15E85S NW/C 5-78-43 |
| 308-388-U | 03153 | ICG | 00488.72 | 5650 | 5130 | MISSOURI VALLEY | 1 | AT-GRADE | 75E25S NW/C 7-78-43 |
| 308-389-B | 03152 | ICG | 00489.35 | 5650 | 5130 | MISSOURI VALLEY | 1 | AT-GRADE | 20E85S NW/C 7-78-43 |
| 308-392-J | 03151 | ICG | 00491.18 | 5650 | 5130 | MISSOURI VALLEY | 1 | AT-GRADE | 10E20S NW/C 24-78-44 |
| 308-394-X | 03150 | ICG | 00492.77 | 5650 | 5130 | MISSOURI VALLEY | 1 | AT-GRADE | 10E35S NW/C 26-78-44 |
| 308-395-E | 03149 | ICG | 00492.85 | 5650 | 5130 | MISSOURI VALLEY | 1 | AT-GRADE | 10E40S NW/C 26-78-44 |
| 308-396-L | 00386 | ICG | 00493.40 | 5650 | 5130 | MISSOURI VALLEY | 1 | RR-OVER | IA.183 56E89S NW/C 27-78-44 |
| 378-171-X | 03169 | MILW | 00451.11 | 6680 | 5980 | PERSIA | 1 | AT-GRADE | 10E NW/C 3-78-41 |
| 378-174-T | 03170 | MILW | 00452.04 | 6680 | 5980 | PERSIA | 1 | AT-GRADE | 55E80S NW/C 4-78-41 |
| 378-175-A | 03171 | MILW | 00453.50 | 6680 | 5980 | PERSIA | 0 | AT-GRADE | 3RD AVE |
| 378-177-N | 03172 | MILW | 00453.94 | 6680 | 5980 | PERSIA | 1 | AT-GRADE | 11E NW/C 16-78-41 |
| 378-179-C | 03173 | MILW | 00454.97 | 6680 | 5980 | PERSIA | 1 | AT-GRADE | NW/C 21-78-41 |
| 378-181-D | 03174 | MILW | 00456.00 | 6680 | 5980 | PERSIA | 1 | AT-GRADE | 99E NW/C 29-78-41 |
| 378-184-Y | 06648 | MILW | 00457.07 | 6680 | 5980 | PERSIA | 1 | AT-GRADE | 60E NW/C 32-78-41 |

| CROSSING FRA | NUMBER IOWA | RR CODE | MILEPOST | CITY NUMBERS AND NAME | | NEAR CITY | PUBLIC CROSSING | HIGHWAY NUMBER | STREET OR ROAD NAME |
|--------------|-------------|---------|----------|-----------------------|------|----------------|-----------------|----------------|---------------------|
| | | | | GEOG IOWA | | | | | |
| 063-035-A | 11580 | BN | 00233.67 | 5870 | 5292 | MOUNT PLEASANT | 0 | AT-GRADE | WHITE ST. |
| 063-036-G | 04083 | BN | 00233.54 | 5870 | 5292 | MOUNT PLEASANT | 0 | AT-GRADE | BROADWAY |
| 063-037-N | 01320 | BN | 00233.43 | 5870 | 5292 | MOUNT PLEASANT | 0 | AT-GRADE | MAIN ST. |
| 063-038-V | 11579 | BN | 00233.35 | 5870 | 5292 | MOUNT PLEASANT | 0 | AT-GRADE | ADAMS ST. |
| 063-039-C | 11578 | BN | 00233.28 | 5870 | 5292 | MOUNT PLEASANT | 0 | AT-GRADE | LINGCLN ST. |
| 063-040-h | 11577 | BN | 00233.01 | 5870 | 5292 | MOUNT PLEASANT | 0 | AT-GRADE | LEE ST. |
| 063-041-D | 11576 | BN | 00232.79 | 5870 | 5292 | MOUNT PLEASANT | 0 | AT-GRADE | CHERRY ST. |
| 063-042-K | 12930 | BN | 00232.69 | 5870 | 5292 | MOUNT PLEASANT | 0 | RR-UNDER | US 218 |
| 063-340-K | 03208 | BN | 00224.78 | 6050 | 5440 | NEW LONDCN | 0 | AT-GRADE | MADISON ST. |
| 063-341-S | 09459 | BN | 00240.35 | 7360 | 6610 | ROME | 0 | RR-OVER | 3RD ST. |
| 079-051-G | 00073 | BN | 00242.28 | 7360 | 6610 | ROME | 1 | AT-GRADE | 90S Nw/C 31-72-7 |
| 079-052-N | 00413 | BN | 00241.75 | 7360 | 6610 | ROME | 1 | RR-UNDER | 65E12S NW/C 6-71-7 |
| 079-053-V | 01007 | BN | 00241.24 | 7360 | 6610 | ROME | 1 | RR-UNDER | 75E31S NW/C 6-71-7 |
| 079-054-C | 03200 | BN | 00238.73 | 7360 | 6610 | ROME | 1 | RR-OVER | 48E38S NW/C 3-71-7 |
| 079-056-R | 00404 | BN | 00236.60 | 5870 | 5292 | MOUNT PLEASANT | 1 | RR-UNDER | 50E82S NW/C 1-71-7 |
| 079-058-E | 00414 | BN | 00235.16 | 5870 | 5292 | MOUNT PLEASANT | 1 | RR-UNDER | 98S Nw/C 5-71-6 |
| 079-153-A | 03203 | BN | 00231.96 | 5870 | 5292 | MOUNT PLEASANT | 1 | AT-GRADE | 60S Nw/C 11-71-6 |
| 079-154-G | 11581 | BN | NONE | 5870 | 5292 | MOUNT PLEASANT | 0 | AT-GRADE | HENRY ST. |
| 079-157-C | 03204 | BN | 00229.83 | 5870 | 5292 | MOUNT PLEASANT | 1 | AT-GRADE | 30S Nw/C 18-71-5 |
| 079-161-S | 03207 | BN | 00226.08 | 6050 | 5440 | NEW LONDCN | 1 | AT-GRADE | 50E40S NW/C 22-71-5 |
| 079-162-Y | 01123 | BN | 00225.25 | 6050 | 5440 | NEW LONDCN | 1 | RR-OVER | 25E80S NW/C 23-71-5 |
| 079-163-F | 03209 | BN | 00224.09 | 6050 | 5440 | NEW LONDCN | 1 | AT-GRADE | 25E60S NW/C 25-71-5 |
| 079-232-L | 03206 | BN | 00227.39 | 6050 | 5440 | NEW LONDCN | 1 | AT-GRADE | 25E Nw/C 21-71-5 |
| 079-234-A | 03205 | BN | 00228.19 | 6050 | 5440 | NEW LONDCN | 1 | AT-GRADE | 50E75S NW/C 17-71-5 |
| 079-267-M | 03197 | BN | 00029.66 | 5890 | 5300 | MOUNT UNICN | 1 | AT-GRADE | 20E Nw/C 2-72-5 |
| 079-268-U | 03196 | BN | 00030.13 | 5890 | 5300 | MOUNT UNICN | 1 | AT-GRADE | 65S Nw/C 35-73-5 |
| 079-269-B | 02670 | BN | 00030.76 | 5890 | 5300 | MOUNT UNICN | 1 | AT-GRADE | 67E Nw/C 34-73-5 |
| 079-272-J | 03193 | BN | 00033.06 | 9190 | 8480 | WINFIELD | 1 | AT-GRADE | 05E Nw/C 22-73-5 |
| 079-274-X | 12537 | BN | 00033.96 | 9190 | 8480 | WINFIELD | 0 | AT-GRADE | CAK ST. |
| 079-275-E | 12538 | BN | 00033.97 | 9190 | 8480 | WINFIELD | 0 | AT-GRADE | ASH ST. |
| 079-276-L | 03192 | BN | 00034.10 | 9190 | 8480 | WINFIELD | 1 | AT-GRADE | 60E Nw/C 16-73-5 |
| 079-277-T | 03191 | BN | 00034.36 | 9190 | 8480 | WINFIELD | 1 | AT-GRADE | 50E90S NW/C 9-73-5 |
| 079-280-B | 03190 | BN | 00035.94 | 9190 | 8480 | WINFIELD | 1 | RR-OVER | 65E50S NW/C 5-73-5 |
| 079-281-H | 03218 | BN | 00036.44 | 9190 | 8480 | WINFIELD | 1 | AT-GRADE | 30E Nw/C 5-73-5 |
| 098-091-F | 11097 | BN | 00027.80 | 3840 | 3475 | HILLSBCRC | 0 | AT-GRADE | CCMMERICAL ST. |
| 098-092-M | 03212 | BN | 00027.10 | 3840 | 3475 | HILLSBCRC | 1 | AT-GRADE | Nw/C 32-70-7 |
| 098-094-B | 03213 | BN | 00026.40 | 3840 | 3475 | HILLSBCRC | 1 | AT-GRADE | 50E50S NW/C 32-70-7 |
| 098-376-S | 11095 | BN | 00028.15 | 3840 | 3475 | HILLSBCRC | 0 | AT-GRADE | KING ST. |
| 098-392-B | 11094 | BN | 00028.25 | 3840 | 3475 | HILLSBCRC | 0 | AT-GRADE | STATE ST. |
| 098-393-H | 11096 | BN | 00028.10 | 3840 | 3475 | HILLSBCRC | 0 | AT-GRADE | CEDAR ST. |

| CROSSING FRA | NUMBER IOWA | RR CODE | MILEPOST | CITY NUMBERS AND NAME GEOG IOWA | | | NEAR CITY | PUBLIC CROSSING | HIGHWAY NUMBER | STREET OR ROAD NAME |
|-----------------|----------------|------------|----------|------------------------------------|------|--------------|--------------|--------------------|-------------------|-----------------------|
| 200-732-P | 06035 | CNW | 00399.60 | 2730 | 2365 | ELMA | 1 | AT-GRADE | 0 | 75E Nw/C 1-97-14 |
| 200-733-W | 06036 | CNW | 00400.24 | 2730 | 2365 | ELMA | 1 | AT-GRADE | 0 | 30E50S Nw/C 36-98-14 |
| 200-734-D | 06037 | CNW | 00400.15 | 2730 | 2365 | ELMA | 1 | AT-GRADE | CO RD | 80E Nw/C 35-98-14 |
| 200-735-K | 06038 | CNW | 00403.05 | 2730 | 2365 | ELMA | 1 | AT-GRADE | 0 | 25E Nw/C 23-98-14 |
| 200-736-S | 06039 | CNW | 00404.27 | 7160 | 6427 | RICEVILLE | 1 | AT-GRADE | 0 | 50E01S Nw/C 15-98-14 |
| 200-737-Y | 06040 | CNW | 00405.40 | 7160 | 6427 | RICEVILLE | 1 | AT-GRADE | 0 | 50E70S Nw/C 9-98-14 |
| 200-739-M | 06041 | CNW | 00406.30 | 7160 | 6427 | RICEVILLE | 1 | AT-GRADE | 0 | 75E Nw/C 8-98-14 |
| 200-740-G | 06042 | CNW | 00406.70 | 7160 | 6427 | RICEVILLE | 1 | AT-GRADE | 0 | 50E75S Nw/C 5-98-14 |
| 200-742-V | 06043 | CNW | 00408.20 | 7160 | 6427 | RICEVILLE | 1 | AT-GRADE | 0 | 60E50S Nw/C 31-99-14 |
| 200-755-W | 09197 | CNW | 00409.48 | 7160 | 6427 | RICEVILLE | 0 | RR-CVER | TCWN | WOODLAND AVE |
| 200-756-D | 01144 | CNW | 00409.31 | 7160 | 6427 | RICEVILLE | 0 | AT-GRADE | IA. 9 | MAIN ST. |
| 200-757-K | 11919 | CNW | 00409.25 | 7160 | 6427 | RICEVILLE | 0 | AT-GRADE | 0 | SECCND ST |
| 200-843-G | 00196 | CNW | 00397.56 | 2730 | 2365 | ELMA | 1 | RR-UNDER | 0 | 25E Nw/C 18-97-13 |
| 200-845-V | 10898 | CNW | 00398.80 | 2730 | 2365 | ELMA | 0 | AT-GRADE | 0 | ELM ST. |
| 200-846-C | 06427 | CNW | 00398.74 | 2730 | 2365 | ELMA | 0 | RR-CVER | IA 272 | MAIN |
| 380-120-M | 01325 | MILW | 00018.83 | 1930 | 1705 | CRESCC | 0 | AT-GRADE | IA. 9 | SECOND AVE SE |
| 380-121-U | 10490 | MILW | 00018.93 | 1930 | 1705 | CRESCC | 0 | AT-GRADE | 0 | FOURTH STREET E |
| 380-122-B | 10491 | MILW | 00019.02 | 1930 | 1705 | CRESCC | 0 | AT-GRADE | 0 | THIRD STREET EAST |
| 380-123-H | 10492 | MILW | 00019.11 | 1930 | 1705 | CRESCC | 0 | AT-GRADE | 0 | SECCND ST. E. |
| 380-124-P | 10493 | MILW | 00019.20 | 1930 | 1705 | CRESCC | 0 | AT-GRADE | 0 | N. ELM ST. |
| 380-125-W | 10494 | MILW | 00019.29 | 1930 | 1705 | CRESCC | 0 | AT-GRADE | 0 | SECCNC STREET W |
| 380-126-D | 10495 | MILW | 00019.38 | 1930 | 1705 | CRESCC | 0 | AT-GRADE | 0 | THIRD STREET WEST |
| 380-127-K | 10496 | MILW | 00019.46 | 1930 | 1705 | CRESCC | 0 | AT-GRADE | 0 | FOURTH STREET W |
| 380-128-S | 10497 | MILW | 00019.55 | 1930 | 1705 | CRESCC | 0 | AT-GRADE | 0 | FIFTH STREET WEST |
| 380-129-Y | 10498 | MILW | 00019.73 | 1930 | 1705 | CRESCC | 0 | AT-GRADE | 0 | SEVENTH STREET SW |
| 380-130-T | 06106 | MILW | 00020.39 | 1930 | 1705 | CRESCC | 1 | AT-GRADE | 0 | 70S Nw/C 22-99-11 |
| 380-132-G | 06105 | MILW | 00021.42 | 1930 | 1705 | CRESCC | 1 | AT-GRADE | 0 | 60S Nw/C 21-99-11 |
| 380-134-V | 06104 | MILW | 00022.63 | 1930 | 1705 | CRESCC | 1 | AT-GRADE | 0 | 01E99S Nw/C 17-99-11 |
| 380-135-C | 06103 | MILW | 00023.09 | 1930 | 1705 | CRESCC | 1 | AT-GRADE | 0 | 90E50S Nw/C 18-99-11 |
| 380-138-X | 06102 | MILW | 00025.24 | 4750 | 4367 | LIME SPRINGS | 1 | AT-GRADE | 0 | 20E50S Nw/C 6-99-11 |
| 380-139-E | 06101 | MILW | 00025.56 | 4750 | 4367 | LIME SPRINGS | 1 | AT-GRADE | 0 | 40S Nw/C 6-99-11 |
| 380-141-F | 06100 | MILW | 00026.92 | 4750 | 4367 | LIME SPRINGS | 1 | AT-GRADE | 0 | 80E50S Nw/C 35-100-12 |
| 380-143-U | 06099 | MILW | 00027.89 | 4750 | 4367 | LIME SPRINGS | 1 | AT-GRADE | 0 | 30S Nw/C 35-100-12 |
| 380-144-B | 06098 | MILW | 00028.90 | 4750 | 4367 | LIME SPRINGS | 1 | AT-GRADE | 0 | 42S Nw/C 34-100-12 |
| 380-146-P | 00510 | MILW | 00030.06 | 4750 | 4367 | LIME SPRINGS | 0 | AT-GRADE | 0 | NO NAME ST. |
| 380-147-W | 01324 | MILW | 00030.14 | 4750 | 4367 | LIME SPRINGS | 0 | AT-GRADE | 0 | EAST STREET |
| 380-148-D | 06097 | MILW | 00030.24 | 4750 | 4367 | LIME SPRINGS | 0 | AT-GRADE | IA 157 | CENTER STREET |
| 380-149-K | 09543 | MILW | 00031.49 | 4750 | 4367 | LIME SPRINGS | 0 | AT-GRADE | 0 | FOREST STREET |
| 380-150-E | 06096 | MILW | 00031.43 | 4750 | 4367 | LIME SPRINGS | 1 | AT-GRADE | 0 | 95E Nw/C 30-100-12 |
| 380-151-L | 06095 | MILW | 00031.93 | 4750 | 4367 | LIME SPRINGS | 1 | AT-GRADE | 0 | 38E70S Nw/C 19-100-12 |
| 380-153-A | 06094 | MILW | 00032.86 | 1480 | 1277 | CHESTER | 1 | AT-GRADE | 0 | 70E Nw/C 24-100-13 |
| 380-156-V | 01323 | MILW | 00034.14 | 1480 | 1277 | CHESTER | 1 | AT-GRADE | US 63 | 58E50S Nw/C 14-100-13 |
| 380-157-C | 06093 | MILW | 00034.54 | 1480 | 1277 | CHESTER | 1 | AT-GRADE | 0 | 20E20S Nw/C 14-100-13 |
| 380-158-J | 06121 | MILW | 00035.33 | 1480 | 1277 | CHESTER | 0 | AT-GRADE | 0 | HASKINS STREET |
| 380-159-R | 06092 | MILW | 00035.52 | 1480 | 1277 | CHESTER | 0 | AT-GRADE | 0 | CC.RC. U-26 |
| 380-165-U | 06091 | MILW | 00038.09 | 1480 | 1277 | CHESTER | 1 | AT-GRADE | 0 | 80S Nw/C 8-100-13 |
| 380-168-P | 06090 | MILW | 00039.58 | 1480 | 1277 | CHESTER | 1 | AT-GRADE | 0 | 50E50S Nw/C 12-100-14 |
| 380-170-R | 06089 | MILW | 00041.15 | 1480 | 1277 | CHESTER | 1 | AT-GRADE | 0 | 10S Nw/C 11-100-14 |

| CROSSING FRA | NUMBER IOWA | RR CODE | MILEPOST | GEOG IOWA | CITY NUMBERS AND NAME | NEAR CITY | PUBLIC CROSSING | HIGHWAY NUMBER | STREET OR ROAD NAME |
|--------------|-------------|---------|----------|-----------|-----------------------|-----------|-----------------|----------------|----------------------|
| 195-901-L | 03283 | CNW | 00127.15 | 0980 | 0800 BRADGATE | 1 | AT-GRADE | | 71S NW/C 9-92-30 |
| 195-905-N | 03284 | CNW | 00124.40 | 0980 | 0800 BRADGATE | 1 | AT-GRADE | | 50E77S NW/C 14-92-30 |
| 195-907-C | 03285 | CNW | 00122.80 | 7460 | 6695 RUTLAND | 1 | AT-GRADE | | 46S NW/C 19-92-28 |
| 195-912-Y | 13493 | CNW | 00116.00 | 2020 | 1787 DAKOTA CITY | 1 | AT-GRADE | | 12S NW/C 6-91-28 |
| 195-924-T | 03297 | CNW | 00105.25 | 8320 | 7637 THOR | 1 | AT-GRADE | | 82S NW/C 15-91-27 |
| 195-926-G | 03298 | CNW | 00104.30 | 8320 | 7637 THOR | 1 | AT-GRADE | | 75S NW/C 14-91-27 |
| 195-928-V | 03299 | CNW | 00103.20 | 2530 | 2170 EAGLE GROVE | 1 | AT-GRADE | | 88S NW/C 13-91-27 |
| 195-944-E | 03240 | CNW | 00112.30 | 7140 | 6410 RENWICK | 1 | AT-GRADE | | 25E NW/C 26-93-27 |
| 196-723-F | 03242 | CNW | 00110.50 | 7140 | 6410 RENWICK | 0 | AT-GRADE | | SMITH RD. |
| 196-725-U | 03241 | CNW | 00111.10 | 7140 | 6410 RENWICK | 1 | AT-GRADE | | 08E NW/C 36-93-27 |
| 196-726-B | 03238 | CNW | 00113.70 | 5000 | 4595 LUVERNE | 1 | AT-GRADE | | 41E NW/C 22-93-27 |
| 196-727-H | 03235 | CNW | 00115.90 | 5000 | 4595 LUVERNE | 1 | AT-GRADE | | 26S NW/C 9-93-27 |
| 196-728-P | 03234 | CNW | 00116.90 | 5000 | 4595 LUVERNE | 1 | AT-GRADE | | 35E50S NW/C 5-93-27 |
| 196-729-W | 03233 | CNW | 00117.60 | 5000 | 4595 LUVERNE | 0 | AT-GRADE | | KOSSUTH AVE |
| 196-935-J | 12809 | CNW | 00128.40 | 0980 | 0800 BRADGATE | 0 | AT-GRADE | | KING AVE |
| 196-936-R | 09913 | CNW | 00128.20 | 0980 | 0800 BRADGATE | 0 | AT-GRADE | | NO NAME ST. |
| 196-937-X | 03282 | CNW | 00128.00 | 0980 | 0800 BRADGATE | 0 | AT-GRADE | | GARFIELD AVE |
| 196-938-E | 03286 | CNW | 00121.70 | 7460 | 6695 RUTLAND | 1 | AT-GRADE | | 89S NW/C 20-92-29 |
| 196-939-L | 03287 | CNW | 00121.40 | 7460 | 6695 RUTLAND | 0 | AT-GRADE | | SHERICAN AVE |
| 196-940-F | 11979 | CNW | 00121.10 | 7460 | 6695 RUTLAND | 0 | AT-GRADE | | ELM |
| 196-941-M | 11980 | CNW | 00121.00 | 7460 | 6695 RUTLAND | 0 | AT-GRADE | | GRAND |
| 196-942-U | 03288 | CNW | 00120.90 | 7460 | 6695 RUTLAND | 0 | AT-GRADE | | WASHINGTON |
| 196-944-H | 03289 | CNW | 00119.20 | 2020 | 1787 DAKOTA CITY | 1 | AT-GRADE | | 50E50S NW/C 27-92-29 |
| 196-946-W | 00695 | CNW | 00117.50 | 3950 | 3595 HUMBOLDT | 1 | RR-UNDER | US 169 | 30S NW/C 36-92-29 |
| 196-947-D | 03268 | CNW | 00117.00 | 3950 | 3595 HUMBOLDT | 1 | AT-GRADE | | 51E50S NW/C 36-92-29 |
| 196-948-K | 03269 | CNW | 00116.90 | 3950 | 3595 HUMBOLDT | 0 | AT-GRADE | | TAFT ST. |
| 196-949-S | 12779 | CNW | 00116.30 | 3950 | 3595 HUMBOLDT | 0 | RR-CVER | IA. 3 | |
| 196-950-L | 11112 | CNW | 00115.70 | 2020 | 1787 DAKOTA CITY | 0 | AT-GRADE | | MAIN ST |
| 196-951-T | 03270 | CNW | 00115.60 | 2020 | 1787 DAKOTA CITY | 0 | AT-GRADE | | N ST CLAIRES ST |
| 196-952-A | 01327 | CNW | 00115.25 | 2020 | 1787 DAKOTA CITY | 0 | RR-CVER | 0 | WCCD ST. |
| 196-953-G | 00696 | CNW | 00113.00 | 2020 | 1787 DAKOTA CITY | 1 | AT-GRADE | | 30E62S NW/C 17-91-28 |
| 196-954-N | 03291 | CNW | 00111.85 | 2020 | 1787 DAKOTA CITY | 1 | AT-GRADE | | 50E65S NW/C 16-91-28 |
| 196-955-V | 03292 | CNW | 00110.30 | 2020 | 1787 DAKOTA CITY | 1 | AT-GRADE | | 72S NW/C 14-91-28 |
| 196-956-C | 03293 | CNW | 00109.35 | 2020 | 1787 DAKOTA CITY | 1 | AT-GRADE | | 75S NW/C 13-91-28 |
| 196-957-J | 03294 | CNW | 00108.35 | 8320 | 7637 THOR | 1 | AT-GRADE | | 77S NW/C 18-91-27 |
| 196-958-R | 03295 | CNW | 00107.50 | 8320 | 7637 THOR | 1 | AT-GRADE | | 77S NW/C 17-91-27 |
| 196-960-S | 03296 | CNW | 00106.30 | 8320 | 7637 THOR | 0 | AT-GRADE | IA. 302 | ANN ST |
| 197-035-W | 03239 | CNW | 00112.80 | 7140 | 6410 RENWICK | 1 | AT-GRADE | CC. RD. | 65S NW/C 23-93-27 |
| 197-037-K | 03237 | CNW | 00114.30 | 7140 | 6410 RENWICK | 1 | AT-GRADE | CC. RD. | 50S NW/C 15-93-27 |
| 197-039-Y | 03360 | CNW | 00115.00 | 5000 | 4595 LUVERNE | 1 | AT-GRADE | 0 | 61E NW/C 16-93-27 |
| 200-527-J | 00101 | CNW | 00208.66 | 0530 | 0345 BADGER | 1 | RR-CVER | 0 | 59S NW/C 28-91-28 |
| 200-528-R | 03272 | CNW | 00208.13 | 0530 | 0345 BADGER | 1 | RR-UNDER | 0 | 50E43S NW/C 29-91-28 |
| 200-530-S | 03271 | CNW | 00205.56 | 3950 | 3595 HUMBOLDT | 1 | AT-GRADE | | 60S NW/C 19-91-28 |
| 200-534-U | 11111 | CNW | 00203.21 | 3950 | 3595 HUMBOLDT | 0 | AT-GRADE | | 3RD AVE S. |
| 200-535-B | 00996 | CNW | 00203.05 | 2020 | 1787 DAKOTA CITY | 0 | AT-GRADE | | MILL ST. |
| 200-536-H | 11113 | CNW | 00202.98 | 2020 | 1787 DAKOTA CITY | 0 | AT-GRADE | | 1ST |
| 200-537-P | 11110 | CNW | 00202.70 | 3950 | 3595 HUMBOLDT | 0 | RR-CVER | | 6TH AVE |
| 200-538-W | 12778 | CNW | 00202.44 | 3950 | 3595 HUMBOLDT | 0 | AT-GRADE | IA. 3 | |
| 200-539-D | 03290 | CNW | 00201.98 | 3950 | 3595 HUMBOLDT | 1 | AT-GRADE | 0 | 48E50S NW/C 36-92-29 |
| 200-541-E | 03267 | CNW | 00200.55 | 3950 | 3595 HUMBOLDT | 1 | AT-GRADE | 0 | 10E NW/C 30-92-28 |
| 200-543-T | 03266 | CNW | 00199.45 | 3950 | 3595 HUMBOLDT | 1 | AT-GRADE | 0 | 35E NW/C 19-92-28 |
| 200-545-G | 03265 | CNW | 00198.48 | 3950 | 3595 HUMBOLDT | 1 | AT-GRADE | 0 | 44E NW/C 18-92-28 |

COUNTY 46 091 HUMBOLDT

DATE 11/10/81

| CROSSING FRA | NUMBER IOWA | RR CODE | MILEPOST | CITY NUMBERS AND NAME GEOG ICWA | | NEAR PUBLIC CITY CROSSING | HIGHWAY NUMBER | STREET OR ROAD NAME |
|-----------------|----------------|------------|----------|------------------------------------|-------------------|------------------------------|-------------------|---------------------------|
| 200-547-V | 03264 | CNW | 00197.70 | 3950 | 3595 HUMBOLDT | 1 | AT-GRADE | 50E22S NW/C 7-92-28 |
| 200-548-C | 03263 | CNW | 00197.50 | 3950 | 3595 HUMBOLDT | 1 | AT-GRADE | 0 51E NW/C 7-92-28 |
| 200-550-D | 03262 | CNW | 00196.25 | 4850 | 4457 LIVERMCRE | 1 | AT-GRADE | 0 57E NW/C 6-92-28 |
| 200-551-K | 03261 | CNW | 00195.40 | 4850 | 4457 LIVERMCRE | 1 | AT-GRADE | 0 63E NW/C 31-93-28 |
| 200-554-F | 03260 | CNW | 00194.41 | 4850 | 4457 LIVERMCRE | 1 | AT-GRADE | 0 71E NW/C 30-93-28 |
| 200-556-U | 11325 | CNW | 00192.90 | 4850 | 4457 LIVERMCRE | 0 | AT-GRADE | TOWN 5TH ST |
| 200-557-B | 11324 | CNW | 00192.85 | 4850 | 4457 LIVERMCRE | 0 | AT-GRADE | TOWN 4TH ST. |
| 200-558-H | 01326 | CNW | 00192.60 | 4850 | 4457 LIVERMCRE | 0 | AT-GRADE | TOWN 3RD AVE |
| 200-559-P | 11323 | CNW | 00192.56 | 4850 | 4457 LIVERMCRE | 0 | AT-GRADE | CO. C20 THIRD ST |
| 200-560-J | 03228 | CNW | 00192.35 | 4850 | 4457 LIVERMCRE | 1 | AT-GRADE | 50E39S NW/C 17-93-28 |
| 200-561-R | 03229 | CNW | 00191.60 | 4850 | 4457 LIVERMCRE | 1 | RR-CVER | 0 10E05S NW/C 16-93-28 |
| 200-563-E | 03230 | CNW | 00189.47 | 5000 | 4595 LUYERNE | 1 | AT-GRADE | CO. RD. 10S NW/C 11-93-28 |
| 200-564-L | 03231 | CNW | 00189.30 | 5000 | 4595 LUYERNE | 1 | AT-GRADE | CO.RC. 10E NW/C 11-93-28 |
| 200-569-V | 03232 | CNW | 00186.87 | 5000 | 4595 LUYERNE | 0 | AT-GRADE | ST. 408 KCSSUTH AVE |
| 201-665-B | 03273 | CNW | 00247.05 | 3240 | 2922 GILMORE CITY | 0 | AT-GRADE | GILMORE ST |
| 201-667-P | 03274 | CNW | 00248.82 | 3240 | 2922 GILMORE CITY | 1 | AT-GRADE | 45E NW/C 7-91-30 |
| 201-668-W | 03275 | CNW | 00249.04 | 3240 | 2922 GILMORE CITY | 1 | AT-GRADE | 81E NW/C 18-91-30 |
| 201-670-X | 03276 | CNW | 00249.38 | 3240 | 2922 GILMORE CITY | 1 | AT-GRADE | 36S NW/C 17-91-30 |
| 201-672-L | 03277 | CNW | 00250.02 | 6720 | 6062 PIONEER | 1 | AT-GRADE | 31E NW/C 20-91-30 |
| 201-674-A | 03278 | CNW | 00251.27 | 6720 | 6062 PIONEER | 1 | AT-GRADE | 86E NW/C 29-91-30 |
| 201-676-N | 03279 | CNW | 00251.52 | 6720 | 6062 PIONEER | 1 | AT-GRADE | 33S NW/C 28-91-30 |
| 201-677-V | 03280 | CNW | 00252.18 | 6720 | 6062 PIONEER | 1 | AT-GRADE | 34E NW/C 33-91-30 |
| 201-678-C | 03281 | CNW | 00252.80 | 6720 | 6062 PIONEER | 0 | AT-GRADE | MAIN ST. |
| 875-877-R | 03219 | RI | 00164.31 | 6420 | 5760 CSAGE | 1 | AT-GRADE | 61E NW/C 4-93-30 |
| 875-880-Y | 03220 | RI | 00163.15 | 6480 | 5822 CTT0SEN | 0 | AT-GRADE | BRADY ST. |
| 875-881-F | 03221 | RI | 00162.80 | 0900 | 0722 BODE | 1 | AT-GRADE | 52E NW/C 10-93-30 |
| 875-883-U | 03222 | RI | 00161.13 | 0900 | 0722 BODE | 1 | AT-GRADE | 61S NW/C 12-93-30 |
| 875-884-B | 03223 | RI | 00160.04 | 0900 | 0722 BODE | 1 | AT-GRADE | 92S NW/C 7-93-29 |
| 875-885-H | 03224 | RI | 00159.86 | 0900 | 0722 BODE | 1 | AT-GRADE | 18E NW/C 18-93-29 |
| 875-886-P | 03225 | RI | 00159.08 | 0900 | 0722 BODE | 1 | AT-GRADE | 25S NW/C 17-93-29 |
| 875-887-W | | RI | 00158.24 | 0900 | 0722 BODE | 1 | AT-GRADE | |
| 875-889-K | 03226 | RI | 00158.10 | 0900 | 0722 BODE | 0 | AT-GRADE | HUMBOLDT AVE |
| 875-890-E | 09911 | RI | 00158.03 | 0900 | 0722 BODE | 0 | AT-GRADE | CROSSING AVE |
| 875-893-A | 01002 | RI | 00156.54 | 0900 | 0722 BODE | 1 | AT-GRADE | 47E NW/C 22-93-29 |
| 875-897-C | 00387 | RI | 00154.92 | 4850 | 4457 LIVERMCRE | 1 | RR-CVER | US 169 46S NW/C 24-93-29 |
| 875-899-R | 03227 | RI | 00153.89 | 4850 | 4457 LIVERMCRE | 1 | AT-GRADE | 16S NW/C 19-93-28 |
| 875-901-P | 11321 | RI | 00152.69 | 4850 | 4457 LIVERMCRE | 0 | AT-GRADE | 4TH ST. |
| 875-903-C | 11319 | RI | 00152.48 | 4850 | 4457 LIVERMCRE | 0 | AT-GRADE | 1ST. ST. |
| 875-904-K | 03243 | RI | 00152.38 | 4850 | 4457 LIVERMCRE | 0 | AT-GRADE | CC. TRK. |
| 875-906-Y | 03244 | RI | 00150.73 | 4850 | 4457 LIVERMCRE | 1 | AT-GRADE | 50E80S NW/C 21-93-28 |
| 875-908-M | 03245 | RI | 00150.24 | 4850 | 4457 LIVERMCRE | 1 | AT-GRADE | 94S NW/C 22-93-28 |
| 875-909-L | 03246 | RI | 00150.09 | 4850 | 4457 LIVERMCRE | 1 | AT-GRADE | 18E NW/C 27-93-28 |
| 875-912-C | 03247 | RI | 00147.87 | 3650 | 3270 HARDY | 1 | AT-GRADE | 94S NW/C 25-93-28 |
| 875-913-J | 03248 | RI | 00147.58 | 3650 | 3270 HARDY | 1 | AT-GRADE | 25E10S NW/C 36-93-28 |
| 875-915-X | 03249 | RI | 00146.90 | 3650 | 3270 HARDY | 1 | AT-GRADE | 83E50S NW/C 36-93-28 |
| 875-916-E | 03250 | RI | 00146.67 | 3650 | 3270 HARDY | 1 | AT-GRADE | 63S NW/C 31-93-27 |
| 875-917-L | 03251 | RI | 00146.05 | 3650 | 3270 HARDY | 1 | AT-GRADE | 50E NW/C 6-92-27 |
| 875-918-T | 03252 | RI | 00145.53 | 3650 | 3270 HARDY | 1 | AT-GRADE | 28S NW/C 5-92-27 |
| 875-919-A | 03253 | RI | 00144.76 | 3650 | 3270 HARDY | 1 | AT-GRADE | 68E50S NW/C 5-92-27 |
| 875-920-U | 03254 | RI | 00144.41 | 3650 | 3270 HARDY | 0 | AT-GRADE | CLINTCN AVE |
| 875-923-P | 03255 | RI | 00143.24 | 3650 | 3270 HARDY | 1 | AT-GRADE | 15S NW/C 10-92-27 |
| 875-925-D | 03256 | RI | 00141.94 | 3650 | 3270 HARDY | 1 | AT-GRADE | 96S NW/C 11-92-27 |

COUNTY 46 091 FUMBOLDT

DATE 11/10/81

| CROSSING NUMBER FRA | IOWA | RR CODE | MILEPOST | CITY NUMBERS AND NAME GEOG IOWA | | NEAR PUBLIC CITY CROSSING | HIGHWAY NUMBER | STREET OR ROAD NAME |
|------------------------|-------|------------|----------|------------------------------------|----------------|------------------------------|-------------------|---------------------|
| 875-926-K | 03257 | RI | 00141.89 | 3650 | 3270 HARDY | 1 | AT-GRADE | 03E NW/C 14-92-27 |
| 875-928-Y | 03258 | RI | 00140.55 | 3280 | 2972 GOLDFIELD | 1 | AT-GRADE | 99S NW/C 13-92-27 |
| 875-929-F | 03259 | RI | 00140.53 | 3280 | 2972 GOLDFIELD | 1 | AT-GRADE | 01E NW/C 24-92-27 |

I O W A D E P A R T M E N T O F T R A N S P O R T A T I O N
P U B L I C R A I L R O A D C R O S S I N G S
C R O S S R E F E R E N C E L I S T

COUNTY 47 093 IDA

DATE 11/10/81

| CROSSING FRA | NUMBER IOWA | RR CODE | MILEPGST | CITY NUMBERS AND NAME GEOG IOWA | | NEAR CITY | PUBLIC CROSSING | HIGHWAY NUMBER | STREET OR ROAD NAME |
|-----------------|----------------|------------|----------|------------------------------------|----------------|--------------|--------------------|-------------------|----------------------|
| 190-878-C | 03316 | CNW | 00035.80 | 3120 | 2805 GALVA | 1 | AT-GRADE | | 56S NW/C 24-89-39 |
| 190-880-D | 03315 | CNW | 00036.30 | 3120 | 2805 GALVA | 0 | AT-GRADE | | MAIN |
| 190-881-K | 03314 | CNW | 00036.60 | 3120 | 2805 GALVA | 0 | AT-GRADE | | 2ND ST |
| 190-882-S | 00397 | CNW | 00036.80 | 3120 | 2805 GALVA | 0 | AT-GRADE | | CO. TRK D-15 |
| 190-883-Y | 03313 | CNW | 00037.30 | 3120 | 2805 GALVA | 1 | AT-GRADE | | 44S NW/C 26-89-39 |
| 190-887-B | 03311 | CNW | 00039.40 | 3120 | 2805 GALVA | 1 | AT-GRADE | | 45E NW/C 1-88-40 |
| 190-891-R | 03310 | CNW | 00040.70 | 3870 | 3515 HCLSTEIN | 1 | AT-GRADE | | 32S NW/C 33-89-39 |
| 190-892-X | 03309 | CNW | 00041.20 | 3870 | 3515 HOLSTEIN | 1 | AT-GRADE | | 56E NW/C 32-89-39 |
| 190-894-L | 03308 | CNW | 00042.03 | 3870 | 3515 HOLSTEIN | 1 | AT-GRADE | | 39S NW/C 29-89-39 |
| 190-895-T | 03307 | CNW | 00043.10 | 3870 | 3515 HCLSTEIN | 1 | AT-GRADE | | 50S NW/C 30-89-39 |
| 190-896-A | 00028 | CNW | 00044.20 | 3870 | 3515 HOLSTEIN | 1 | RR-UNDER | | 55S NW/C 25-89-40 |
| 190-898-N | 05829 | CNW | 00045.20 | 3870 | 3515 HOLSTEIN | 0 | AT-GRADE | US 59 | MAIN ST |
| 190-899-V | 11099 | CNW | 00045.50 | 3870 | 3515 HCLSTEIN | 0 | AT-GRADE | | HANOVER ST |
| 190-955-A | 03325 | CNW | 00031.06 | 0390 | 0247 ARTHUR | 1 | AT-GRADE | | 67S NW/C 24-87-39 |
| 190-957-N | 03324 | CNW | 00032.10 | 0390 | 0247 ARTHUR | 1 | AT-GRADE | | 37S NW/C 23-87-39 |
| 190-959-C | 03323 | CNW | 00033.20 | 0390 | 0247 ARTHUR | 1 | AT-GRADE | | 25S NW/C 22-87-39 |
| 190-961-D | 03322 | CNW | 00034.10 | 3990 | 3650 IDA GROVE | 1 | AT-GRADE | | 30S NW/C 21-87-39 |
| 190-963-S | 03321 | CNW | 00035.20 | 3990 | 3650 IDA GROVE | 1 | AT-GRADE | | 50S NW/C 20-87-39 |
| 190-964-Y | 03320 | CNW | 00036.15 | 3990 | 3650 IDA GROVE | 1 | AT-GRADE | US 59 | 67S NW/C 19-87-39 |
| 190-966-M | 00371 | CNW | 00037.30 | 3990 | 3650 IDA GROVE | 1 | AT-GRADE | | 20E 25SNW/C 24-87-40 |
| 190-968-B | 09246 | CNW | 00037.96 | 3990 | 3650 IDA GROVE | 0 | AT-GRADE | | WASHINGTON ST |
| 190-969-H | 11121 | CNW | 00038.70 | 3990 | 3650 IDA GROVE | 0 | AT-GRADE | | MCCRHEAD |

| CROSSING FRA | NUMBER IOWA | RR CODE | MILEPCST | CITY NUMBERS AND NAME | | NEAR CITY | PUBLIC CROSSING | HIGHWAY NUMBER | STREET OR ROAD NAME |
|--------------|-------------|---------|----------|-----------------------|---------------|-----------|-----------------|----------------|----------------------|
| | | | | GEOG ICWA | | | | | |
| 376-755-J | 06204 | MILW | 00072.21 | 8714 8060 | WALFORD | 1 | RR-UNDER | 0 | 75E NW/C 2-81-9 |
| 376-757-X | 06205 | MILW | 00071.18 | 8714 8060 | WALFORD | 1 | AT-GRADE | 0 | 85E NW/C 11-81-9 |
| 376-759-L | 06206 | MILW | 00070.17 | 0225 0140 | AMANA | 1 | AT-GRADE | 0 | 75E NW/C 14-81-9 |
| 376-760-F | 06207 | MILW | 00068.55 | 0225 0140 | AMANA | 1 | AT-GRADE | 0 | 30E55S NW/C 24-81-9 |
| 376-761-M | 09589 | MILW | 00068.33 | 0225 0140 | AMANA | 1 | AT-GRADE | 0 | 20E80S NW/C 24-81-9 |
| 376-764-H | 06208 | MILW | 00067.09 | 0225 0140 | AMANA | 1 | AT-GRADE | 0 | 25E60S NW/C 26-81-9 |
| 376-767-D | 00697 | MILW | 00066.57 | 0225 0140 | AMANA | 1 | AT-GRADE | IA.149 | 70E60S NW/C 27-81-9 |
| 376-771-T | 00346 | MILW | 00063.86 | 0225 0140 | AMANA | 1 | RR-UNDER | IA.149 | 95E43S NW/C 5-80-9 |
| 376-775-V | 06209 | MILW | 00062.76 | 0225 0140 | AMANA | 1 | AT-GRADE | 0 | 55S NW/C 5-80-9 |
| 376-776-C | 06210 | MILW | 00061.99 | 0225 0140 | AMANA | 1 | AT-GRADE | 0 | 25E50S NW/C 6-80-9 |
| 376-779-X | 06211 | MILW | 00060.66 | 0225 0140 | AMANA | 1 | RR-CVER | 0 | 75S NW/C 1-80-10 |
| 376-781-Y | 06212 | MILW | 00059.90 | 0225 0140 | AMANA | 1 | AT-GRADE | 0 | 40E NW/C 11-80-10 |
| 376-783-M | 06213 | MILW | 00059.30 | 0225 0140 | AMANA | 1 | RR-CVER | 0 | 50S NW/C 11-80-10 |
| 376-786-H | 04580 | MILW | 00057.62 | 0140 0000 | AMANA | 1 | AT-GRADE | 0 | 50E NW/C 22-80-10 |
| 376-788-W | 01333 | MILW | 00057.38 | 0140 0000 | AMANA | 1 | AT-GRADE | IA. 205 | 35E15S NW/C 22-80-10 |
| 376-789-D | 00698 | MILW | 00056.90 | 0140 0000 | AMANA | 1 | AT-GRADE | 0 | 50S NW/C 22-80-10 |
| 376-791-E | 06214 | MILW | 00056.36 | 0140 0000 | AMANA | 1 | AT-GRADE | 0 | 90E NW/C 28-80-10 |
| 376-793-T | 06215 | MILW | 00055.36 | 0140 0000 | AMANA | 1 | AT-GRADE | 0 | 95E NW/C 33-80-10 |
| 376-794-A | 00699 | MILW | 00054.86 | 0140 0000 | AMANA | 1 | AT-GRADE | 0 | 60S NW/C 34-80-10 |
| 376-795-G | 01577 | MILW | 00054.26 | 9150 8427 | WILLIAMSBURG | 1 | RR-UNDER | I-80 | 10E NW/C 3-79-10 |
| 376-796-N | 01577 | MILW | 00054.24 | 9150 8427 | WILLIAMSBURG | 1 | RR-UNDER | I-80 | 10E NW/C 3-79-10 |
| 376-798-C | 06216 | MILW | 00053.14 | 9150 8427 | WILLIAMSBURG | 1 | AT-GRADE | 0 | 70E NW/C 10-79-10 |
| 376-800-B | 06217 | MILW | 00052.22 | 9150 8427 | WILLIAMSBURG | 0 | AT-GRADE | 0 | STATE ST. |
| 376-808-F | 06218 | MILW | 00049.42 | 9150 8427 | WILLIAMSBURG | 1 | AT-GRADE | 0 | 50E50S NW/C 27-79-10 |
| 376-811-N | 06219 | MILW | 00047.89 | 6610 5917 | PARNELL | 1 | AT-GRADE | 0 | 55E NW/C 3-78-10 |
| 376-814-J | 01147 | MILW | 00046.84 | 6610 5917 | PARNELL | 1 | AT-GRADE | 0 | 20E80S NW/C 3-78-10 |
| 376-815-R | 09340 | MILW | 00046.56 | 6610 5917 | PARNELL | 0 | AT-GRADE | TWP RD | CLEVELAND |
| 376-816-X | 00411 | MILW | 00046.27 | 6610 5917 | PARNELL | 1 | AT-GRADE | 0 | 30S NW/C 10-78-10 |
| 376-817-E | 06220 | MILW | NCNE | 6610 5917 | PARNELL | 1 | AT-GRADE | 0 | 85S NW/C 16-78-10 |
| 376-818-L | 06221 | MILW | 00044.14 | 6610 5917 | PARNELL | 1 | AT-GRADE | 0 | 96E NW/C 20-78-10 |
| 376-868-P | 06222 | MILW | 00043.48 | 6170 5555 | NORTH ENGLISH | 1 | AT-GRADE | 0 | 50E35S NW/C 20-78-10 |
| 376-869-W | 00112 | MILW | 00041.62 | 6170 5555 | NORTH ENGLISH | 1 | RR-UNDER | 0 | 75E NW/C 31-78-10 |
| 376-870-R | 06223 | MILW | 00041.21 | 6170 5555 | NORTH ENGLISH | 1 | AT-GRADE | 0 | 50E30S NW/C 31-78-10 |
| 376-871-X | 06224 | MILW | 00040.89 | 6170 5555 | NORTH ENGLISH | 1 | AT-GRADE | 0 | 35E50S NW/C 31-78-10 |
| 376-872-E | 06225 | MILW | 00040.43 | 6170 5555 | NORTH ENGLISH | 1 | AT-GRADE | 0 | 65S NW/C 31-78-10 |
| 376-873-L | 01334 | MILW | 00040.17 | 6170 5555 | NORTH ENGLISH | 0 | AT-GRADE | 0 | MAIN ST. |
| 607-737-C | 06748 | RI | 00267.10 | 5280 4765 | MARENGO | 0 | AT-GRADE | 0 | EASTERN AVENUE |
| 607-738-J | 01331 | RI | 00267.87 | 5280 4765 | MARENGO | 0 | AT-GRADE | IA. 212 | 50E80S NW/C 25-81-11 |
| 607-739-R | 06749 | RI | 00268.97 | 5280 4765 | MARENGO | 1 | AT-GRADE | 0 | 20E45S NW/C 35-81-11 |
| 607-741-S | 06750 | RI | 00270.37 | 5280 4765 | MARENGO | 1 | AT-GRADE | 0 | NW/C 3-80-11 |
| 607-743-F | 06751 | RI | 00271.47 | 4400 4100 | LADORA | 1 | AT-GRADE | 0 | 50S NW/C 4-80-11 |
| 607-744-M | 06752 | RI | 00272.02 | 4400 4100 | LADORA | 1 | AT-GRADE | 0 | 50E65S NW/C 5-80-11 |
| 607-745-U | 06753 | RI | 00272.60 | 4400 4100 | LADORA | 1 | AT-GRADE | 0 | 85S NW/C 5-80-11 |
| 607-746-B | 04510 | RI | 00273.62 | 4400 4100 | LADORA | 0 | AT-GRADE | 0 | GRANT |
| 607-747-H | 08417 | RI | 00273.95 | 4400 4100 | LADORA | 0 | AT-GRADE | 0 | PINE |
| 607-748-P | 00275 | RI | 00274.75 | 4400 4100 | LADORA | 1 | AT-GRADE | 0 | 60S NW/C 12-80-12 |
| 607-749-W | 06755 | RI | 00275.77 | 4400 4100 | LADORA | 1 | AT-GRADE | 0 | 90S NW/C 11-80-12 |
| 607-751-X | 04786 | RI | 00276.85 | 8630 7990 | VICTOR | 1 | AT-GRADE | 0 | 25S NW/C 15-80-12 |
| 607-752-E | 06756 | RI | 00277.10 | 8630 7990 | VICTOR | 1 | RR-UNDER | US. 6 | 95E25S NW/C 16-80-25 |
| 607-756-G | 08416 | RI | 00279.95 | 8630 7990 | VICTOR | 0 | AT-GRADE | 0 | WASHINGTON STREET |
| 607-757-N | 01330 | RI | . | 8630 7990 | VICTOR | 0 | AT-GRADE | IA. 419 | NW/C 18-80-12 |
| 608-032-P | 06745 | RI | 00256.02 | 6610 5917 | PARNELL | 1 | AT-GRADE | 0 | 75E10S NW/C 11-80-9 |

IOWA DEPARTMENT OF TRANSPORTATION
PUBLIC RAILROAD CROSSINGS
CROSS REFERENCE LIST

COUNTY 48 095 IOWA

DATE 11/10/81

| CROSSING NUMBER FRA IOWA | RR CODE | MILEPCST | CITY NUMBERS AND NAME GEOG IOWA | NEAR PUBLIC CITY CROSSING | HIGHWAY NUMBER | STREET OR ROAD NAME |
|-----------------------------|------------|----------|------------------------------------|------------------------------|-------------------|----------------------|
| 608-033-W 06746 | RI | 00256.90 | 6610 5917 PARNELL | 1 AT-GRADE | | 90S NW/C 2-80-9 |
| 608-034-D 00345 | RI | 00257.40 | 6610 5917 PARNELL | 1 RR-OVER | IA. 149 | 60E80S NW/C 3-80-9 |
| 608-040-G 13153 | RI | 00260.95 | 5280 4765 MARENGO | 1 AT-GRADE | | 95S NW/C 31-81-9 |
| 608-042-V 01332 | RI | 00261.97 | 5280 4765 MARENGO | 0 AT-GRADE | IA. 220 | 97E70S NW/C 35-81-10 |

| CROSSING FRA | NUMBER IOWA | RR CODE | MILEPOST | CITY NUMBERS AND NAME | | | NEAR CITY | PUBLIC CROSSING | HIGHWAY NUMBER | STREET OR ROAD NAME |
|--------------|-------------|---------|----------|-----------------------|------|--------------|-----------|-----------------|----------------|----------------------|
| | | | | GEOG IOWA | | | | | | |
| 376-054-V | 05788 | MILW | 00140.80 | 7480 | 6705 | SABULA | 0 | RR-OVER | | BROAD ST. |
| 376-055-C | 00700 | MILW | 00141.88 | 7480 | 6705 | SABULA | 1 | RR-UNDER | US. 52 | 43E42S NW/C 19-84-7 |
| 376-057-R | 05787 | MILW | 00144.33 | 7480 | 6705 | SABULA | 1 | AT-GRADE | 0 | 25E NW/C 7-84-7 |
| 376-058-X | 05786 | MILW | 00150.69 | 3470 | 3090 | GREEN ISLAND | 1 | AT-GRADE | 0 | 65E30S NW/C 29-85-6 |
| 376-059-E | 05785 | MILW | 00152.96 | 3470 | 3090 | GREEN ISLAND | 0 | AT-GRADE | 0 | MAIN ST |
| 376-071-L | 13431 | MILW | 00016.88 | 3470 | 3090 | GREEN ISLAND | 1 | AT-GRADE | CO.RD. | PLEASANT CREEK PARK |
| 376-074-G | 03692 | MILW | 00019.20 | 0720 | 0520 | BELLEVUE | 1 | AT-GRADE | | 15E78S NW/C 20-86-5 |
| 376-075-N | 09567 | MILW | 00019.62 | 0720 | 0520 | BELLEVUE | 1 | AT-GRADE | | 99E65S NW/C 19-86-5 |
| 376-077-C | 01014 | MILW | 00020.29 | 0720 | 0520 | BELLEVUE | 1 | RR-UNDER | US. 52 | 56E05S NW/C 19-86-5E |
| 376-078-J | 09891 | MILW | 00020.40 | 0720 | 0520 | BELLEVUE | 0 | AT-GRADE | | ELM ST. |
| 376-079-R | 09890 | MILW | 00020.44 | 0720 | 0520 | BELLEVUE | 0 | AT-GRADE | | SECOND ST |
| 376-080-K | 09889 | MILW | 00020.48 | 0720 | 0520 | BELLEVUE | 0 | AT-GRADE | | SPRUCE ST |
| 376-081-S | 09888 | MILW | 00020.54 | 0720 | 0520 | BELLEVUE | 0 | AT-GRADE | | ROSE ST |
| 376-082-Y | 09887 | MILW | 00020.60 | 0720 | 0520 | BELLEVUE | 0 | AT-GRADE | | VINE ST |
| 376-083-F | 09886 | MILW | 00020.62 | 0720 | 0520 | BELLEVUE | 0 | AT-GRADE | | CHURCH ST. |
| 376-084-M | 09885 | MILW | 00020.72 | 0720 | 0520 | BELLEVUE | 0 | AT-GRADE | | CHESTNUT ST. |
| 376-085-U | 09884 | MILW | 00020.78 | 0720 | 0520 | BELLEVUE | 0 | AT-GRADE | | JEFFERSON ST. |
| 376-086-B | 09883 | MILW | 00020.84 | 0720 | 0520 | BELLEVUE | 0 | AT-GRADE | | COURT ST |
| 376-087-H | 09166 | MILW | 00020.89 | 0720 | 0520 | BELLEVUE | 0 | AT-GRADE | IA. 62 | STATE ST. |
| 376-088-P | 09278 | MILW | 00020.92 | 0720 | 0520 | BELLEVUE | 0 | AT-GRADE | | 2ND ST. |
| 376-089-W | 09873 | MILW | 00020.95 | 0720 | 0520 | BELLEVUE | 0 | AT-GRADE | | MARKET ST |
| 376-090-R | 09874 | MILW | 00021.05 | 0720 | 0520 | BELLEVUE | 0 | AT-GRADE | | PARK ST |
| 376-091-X | 09875 | MILW | 00021.09 | 0720 | 0520 | BELLEVUE | 0 | AT-GRADE | | FRANKLIN ST. |
| 376-092-E | 09876 | MILW | 00021.14 | 0720 | 0520 | BELLEVUE | 0 | AT-GRADE | | SPRING ST. |
| 376-093-L | 09877 | MILW | 00021.20 | 0720 | 0520 | BELLEVUE | 0 | AT-GRADE | | BELLE ST. |
| 376-094-T | 09878 | MILW | 00021.27 | 0720 | 0520 | BELLEVUE | 0 | AT-GRADE | | SYLVAN ST |
| 376-095-A | 09879 | MILW | 00021.33 | 0720 | 0520 | BELLEVUE | 0 | AT-GRADE | | CAK ST |
| 376-096-G | 09880 | MILW | 00021.42 | 0720 | 0520 | BELLEVUE | 0 | AT-GRADE | | HIGH ST. |
| 376-097-N | 09882 | MILW | 00021.64 | 0720 | 0520 | BELLEVUE | 0 | AT-GRADE | | MOTTE ST |
| 376-098-V | 09279 | MILW | 00021.96 | 0720 | 0520 | BELLEVUE | 0 | AT-GRADE | | RIVERSIDE RD. |
| 376-099-C | 03355 | MILW | 00022.09 | 0720 | 0520 | BELLEVUE | 1 | AT-GRADE | 0 | 10E40S NW/C 7-86-5 |
| 376-104-W | 01068 | MILW | 00023.53 | 0720 | 0520 | BELLEVUE | 1 | RR-UNDER | US. 52 | 60E NW/C 1-86-4 |
| 376-105-D | 05781 | MILW | 00023.80 | 0720 | 0520 | BELLEVUE | 1 | AT-GRADE | 0 | 70E75S NW/C 36-87-4 |
| 376-106-K | 09312 | MILW | 00025.49 | 0720 | 0520 | BELLEVUE | 1 | AT-GRADE | CO. RD. | 95E NW/C 25-87-4 |
| 376-255-L | 05784 | MILW | 00152.96 | 3470 | 3090 | GREEN ISLAND | 0 | AT-GRADE | 0 | JAMES ST. |
| 376-256-T | 00978 | MILW | 00153.49 | 3470 | 3090 | GREEN ISLAND | 1 | RR-UNDER | US. 52 | 26E10S NW/C 25-85-5 |
| 376-266-Y | 02553 | MILW | 00157.40 | 3470 | 3090 | GREEN ISLAND | 1 | AT-GRADE | 0 | 10E50S NW/C 4-84-5 |
| 376-270-N | 05798 | MILW | 00161.27 | 7970 | 7202 | SPRAGUEVILLE | 0 | AT-GRADE | 0 | MAIN ST. |
| 376-272-C | 05799 | MILW | 00161.78 | 7970 | 7202 | SPRAGUEVILLE | 1 | AT-GRADE | | 75S NW/C 19-84-5 |
| 376-274-R | 00702 | MILW | 00162.72 | 7970 | 7202 | SPRAGUEVILLE | 1 | RR-UNDER | IA. 64 | 45E50S NW/C 25-84-4 |
| 376-275-X | 05801 | MILW | 00163.60 | 7970 | 7202 | SPRAGUEVILLE | 1 | AT-GRADE | 0 | 12E15S NW/C 36-84-4 |
| 376-276-E | 05802 | MILW | 00163.76 | 7970 | 7202 | SPRAGUEVILLE | 1 | AT-GRADE | 0 | 99E55S NW/C 35-84-4 |
| 376-329-B | 05803 | MILW | 00030.60 | 5240 | 4742 | MAQUCKETA | 1 | AT-GRADE | 0 | 75E25S NW/C 31-84-3 |
| 376-331-C | 09313 | MILW | 00031.80 | 5240 | 4742 | MAQUCKETA | 0 | RR-UNDER | | E.SUMMIT |
| 376-332-J | 11407 | MILW | 00032.40 | 5240 | 4742 | MAQUCKETA | 0 | AT-GRADE | | MAPLE ST. |
| 376-334-X | 01335 | MILW | 00032.60 | 5240 | 4742 | MAQUCKETA | 0 | AT-GRADE | IA. 64 | PLATT ST |
| 376-335-E | 11408 | MILW | 00032.75 | 5240 | 4742 | MAQUCKETA | 0 | AT-GRADE | | QUARRY ST. |
| 376-336-L | 11409 | MILW | 00032.81 | 5240 | 4742 | MAQUCKETA | 0 | AT-GRADE | | APPLE ST |
| 376-337-T | 11410 | MILW | 00032.90 | 5240 | 4742 | MAQUCKETA | 0 | AT-GRADE | | GROVE ST. |
| 376-338-A | 11411 | MILW | 00033.00 | 5240 | 4742 | MAQUCKETA | 0 | AT-GRADE | | OTTO ST. |

| CROSSING FRA | NUMBER IOWA | RR CODE | MILEPOST | CITY NUMBERS AND NAME | | NEAR CITY | PUBLIC CROSSING | HIGHWAY NUMBER | STREET OR ROAD NAME |
|--------------|-------------|---------|----------|-----------------------|------|---------------|-----------------|----------------|-----------------------------|
| | | | | GEOG | IOWA | | | | |
| 192-683-W | 05986 | CNW | 00240.90 | 5640 | 5110 | MINGO | 1 | AT-GRADE | 15E Nw/C 20-80-21 |
| 192-684-D | 05987 | CNW | 00241.95 | 5640 | 5110 | MINGO | 1 | AT-GRADE | 60E 25SNw/C 17-80-21 |
| 192-688-F | 05988 | CNW | 00244.40 | 5640 | 5110 | MINGO | 1 | AT-GRADE | 10E 50S Nw/C 4-80-21 |
| 192-689-M | 05989 | CNW | 00244.48 | 5640 | 5110 | MINGO | 1 | AT-GRADE | 25E 40S Nw/C 4-80-21 |
| 192-691-N | 00925 | CNW | 00245.60 | 5640 | 5110 | MINGO | 0 | AT-GRADE | N. STATION ST |
| 192-692-V | 12792 | CNW | 00245.75 | 5640 | 5110 | MINGO | 0 | AT-GRADE | EAST ST |
| 192-693-C | 02555 | CNW | 00246.01 | 5640 | 5110 | MINGO | 1 | AT-GRADE | IA 117 75E 50S Nw/C 3-80-21 |
| 192-695-R | 05990 | CNW | 00247.20 | 5640 | 5110 | MINGO | 1 | AT-GRADE | 75S Nw/C 1-80-21 |
| 192-697-E | 05992 | CNW | 00248.20 | 5640 | 5110 | MINGO | 1 | AT-GRADE | 76S Nw/C 6-80-20 |
| 192-700-K | 05993 | CNW | 00249.80 | 5640 | 5110 | MINGO | 1 | AT-GRADE | 25E 10S Nw/C 5-80-20 |
| 192-701-S | 05994 | CNW | 00250.04 | 0640 | 0432 | BAXTER | 1 | AT-GRADE | 50E Nw/C 5-80-20 |
| 192-705-U | 05997 | CNW | 00252.20 | 0640 | 0432 | BAXTER | 1 | AT-GRADE | 75S Nw/C 27-81-20 |
| 192-707-H | 05999 | CNW | 00253.45 | 0640 | 0432 | BAXTER | 1 | AT-GRADE | 50E30S Nw/C 22-81-20 |
| 192-708-P | 06000 | CNW | 00254.10 | 0640 | 0432 | BAXTER | 1 | AT-GRADE | 0 80E Nw/C 22-81-20 |
| 192-709-W | 09849 | CNW | 00254.35 | 0640 | 0432 | BAXTER | 0 | AT-GRADE | WEST ST |
| 192-710-R | 09851 | CNW | 00254.50 | 0640 | 0432 | BAXTER | 0 | AT-GRADE | STATE ST |
| 192-711-X | 09850 | CNW | 00254.57 | 0640 | 0432 | BAXTER | 0 | AT-GRADE | STATION ST |
| 192-712-E | 06001 | CNW | 00254.80 | 5470 | 4935 | MELBOURNE | 0 | AT-GRADE | AMY ST. |
| 192-713-L | 06002 | CNW | 00255.40 | 5470 | 4935 | MELBOURNE | 1 | AT-GRADE | 50E85S Nw/C 11-81-20 |
| 192-716-G | 06003 | CNW | 00256.55 | 5470 | 4935 | MELBOURNE | 1 | AT-GRADE | 25E Nw/C 12-81-20 |
| 192-718-V | 06004 | CNW | 00257.45 | 5470 | 4935 | MELBOURNE | 1 | AT-GRADE | 60S Nw/C 6-81-19 |
| 192-719-C | 06005 | CNW | 00258.40 | 5470 | 4935 | MELBOURNE | 1 | AT-GRADE | 60E Nw/C 6-81-19 |
| 193-070-W | 08716 | CNW | 00259.10 | 3230 | 2920 | GILMAN | 1 | AT-GRADE | 20E Nw/C 1-81-17 |
| 193-071-D | 08715 | CNW | 00260.10 | 3500 | 3127 | GRINNELL | 1 | AT-GRADE | 10E Nw/C 12-81-17 |
| 193-072-K | 06444 | CNW | 00261.10 | 3500 | 3127 | GRINNELL | 1 | RR-OVER | 10E Nw/C 13-81-17 |
| 193-074-Y | 08714 | CNW | 00262.15 | 3500 | 3127 | GRINNELL | 1 | AT-GRADE | 30E Nw/C 24-81-17 |
| 193-075-F | 08704 | CNW | 00262.70 | 3500 | 3127 | GRINNELL | 1 | AT-GRADE | 80E50S Nw/C 24-81-17 |
| 606-067-J | 06906 | RI | 00141.83 | 6890 | 6207 | PRAIRIE CITY | 1 | AT-GRADE | 15S Nw/C 27-79-21 |
| 606-068-R | 06905 | RI | 00142.07 | 6890 | 6207 | PRAIRIE CITY | 1 | AT-GRADE | 85E Nw/C 28-79-21 |
| 606-070-S | 06903 | RI | 00144.07 | 6890 | 6207 | PRAIRIE CITY | 1 | AT-GRADE | 12S Nw/C 20-79-21 |
| 606-071-Y | 06902 | RI | 00144.30 | 6890 | 6207 | PRAIRIE CITY | 1 | AT-GRADE | 75E Nw/C 19-79-21 |
| 606-073-M | 06901 | RI | 00145.10 | 0210 | 0132 | ALTOONA | 1 | AT-GRADE | 60S Nw/C 18-79-21 |
| 607-506-U | 06459 | RI | 00307.87 | 3500 | 3127 | GRINNELL | 1 | AT-GRADE | 40S Nw/C 26-80-17 |
| 607-507-B | 06460 | RI | 00308.70 | 3500 | 3127 | GRINNELL | 1 | AT-GRADE | 25E Nw/C 34-80-17 |
| 607-508-H | 06461 | RI | 00309.30 | 3500 | 3127 | GRINNELL | 1 | AT-GRADE | 75E 10SNw/C 33-80-17 |
| 607-509-P | 00341 | RI | 00311.92 | 3500 | 3127 | GRINNELL | 1 | RR-UNDER | US 6 40E Nw/C 31-80-17 |
| 607-513-E | 01085 | RI | 00313.42 | 3500 | 3127 | GRINNELL | 1 | AT-GRADE | IA 224 30S Nw/C 25-80-18 |
| 607-514-L | 06462 | RI | 00313.67 | 4220 | 3897 | KELLOGG | 0 | AT-GRADE | HIGH ST. |
| 607-515-T | 11205 | RI | 00313.97 | 4220 | 3897 | KELLOGG | 0 | AT-GRADE | MAIN |
| 607-516-A | 06464 | RI | 00314.85 | 6090 | 5482 | NEWTON | 1 | AT-GRADE | 60E 40SNw/C 22-80-18 |
| 607-517-G | 06465 | RI | 00315.72 | 6090 | 5482 | NEWTON | 1 | AT-GRADE | 25S Nw/C 22-80-18 |
| 607-518-N | 06466 | RI | 00316.67 | 6090 | 5482 | NEWTON | 1 | AT-GRADE | 30S 05ENw/C 21-80-18 |
| 607-891-A | 06485 | RI | 00340.07 | 5670 | 5137 | MITCHELLVILLE | 1 | AT-GRADE | 45S Nw/C 7-79-21 |
| 607-892-G | 06484 | RI | 00339.05 | 5670 | 5137 | MITCHELLVILLE | 1 | AT-GRADE | 40S Nw/C 8-79-21 |
| 607-893-N | 06483 | RI | 00338.05 | 5670 | 5137 | MITCHELLVILLE | 1 | AT-GRADE | 50S Nw/C 9-79-21 |
| 607-895-C | 06482 | RI | 00337.00 | 1710 | 1467 | COLFAX | 1 | AT-GRADE | 20S Nw/C 10-79-21 |
| 607-896-J | 06481 | RI | 00335.99 | 1710 | 1467 | COLFAX | 1 | AT-GRADE | 75E Nw/C 10-79-21 |
| 607-948-Y | 00926 | RI | 00234.45 | 1710 | 1467 | COLFAX | 0 | AT-GRADE | IA 117 N. WALNUT STREET |
| 607-949-F | 00327 | RI | 00332.50 | 1710 | 1467 | COLFAX | 1 | RR-UNDER | US 6 20E 30S Nw/C 5-79-20 |
| 607-951-G | 06480 | RI | 00330.90 | 1710 | 1467 | COLFAX | 1 | AT-GRADE | 50E 95S Nw/C 4-79-20 |
| 607-952-N | 13514 | RI | 00330.40 | 1710 | 1467 | COLFAX | 1 | AT-GRADE | 75 Nw/C 10-79-20 |
| 607-953-V | 06479 | RI | 00329.15 | 1710 | 1467 | COLFAX | 1 | AT-GRADE | 30E 35SNw/C 11-79-20 |

COUNTY 50 099 JASPER

DATE 11/10/81

| CROSSING NUMBER FRA | IOWA | RR CODE | MILEPOST | CITY NUMBERS AND NAME GEGG IOWA | NEAR PUBLIC CITY CROSSING | HIGHWAY NUMBER | STREET OR ROAD NAME |
|------------------------|-------|------------|----------|------------------------------------|------------------------------|-------------------|----------------------|
| 607-954-C | 06478 | RI | 00328.47 | 6090 5482 NEWTON | 1 | AT-GRADE | 95E 50SNW/C 11-79-20 |
| 607-958-E | 06477 | RI | 00327.57 | 6090 5482 NEWTON | 1 | AT-GRADE | 75E 75SNW/C 12-79-20 |
| 607-961-M | 06476 | RI | 00326.75 | 6090 5482 NEWTON | 1 | AT-GRADE | 50E 60S NW/C 7-79-19 |
| 607-963-B | 00229 | RI | 00326.00 | 6090 5482 NEWTON | 1 | RR-OVER | 25E 25S NW/C 8-79-19 |
| 607-964-H | 06475 | RI | 00325.35 | 6090 5482 NEWTON | 1 | AT-GRADE | 50E90S NW/C 5-79-19 |
| 607-965-P | 02322 | RI | 00325.05 | 6090 5482 NEWTON | 1 | RR-UNDER | 60E 50S NW/C 5-79-19 |
| 607-966-W | 06474 | RI | 00324.65 | 6090 5482 NEWTON | 1 | AT-GRADE | 60E NW/C 5-79-19 |
| 607-967-D | 12844 | RI | 00324.07 | 6090 5482 NEWTON | 0 | RR-CVER | IA 14 |
| 607-968-K | 01035 | RI | 00323.50 | 6090 5482 NEWTON | 0 | RR-CVER | US 6 |
| 607-969-S | 11649 | RI | 00323.32 | 6090 5482 NEWTON | 0 | AT-GRADE | 1ST AVE W |
| 607-970-L | 11650 | RI | 00323.27 | 6090 5482 NEWTON | 0 | AT-GRADE | W. 11TH STREET N. |
| 607-971-T | 00882 | RI | NONE | 6090 5482 NEWTON | 0 | RR-UNDER | W. 10TH STREET N. |
| 607-972-A | 08419 | RI | 00322.80 | 6090 5482 NEWTON | 0 | AT-GRADE | W. 9TH ST |
| 607-973-G | 04734 | RI | 00322.60 | 6090 5482 NEWTON | 0 | RR-CVER | W. 4TH STREET N. |
| 607-974-N | 08418 | RI | 00322.50 | 6090 5482 NEWTON | 0 | AT-GRADE | FIRST STREET N. |
| 607-975-V | 11438 | RI | 00322.30 | 6090 5482 NEWTON | 0 | AT-GRADE | N. 8TH AVENUE |
| 607-976-C | 11439 | RI | 00322.20 | 6090 5482 NEWTON | 0 | AT-GRADE | E. 5TH STREET N. |
| 607-977-J | 11522 | RI | 00322.07 | 6090 5482 NEWTON | 0 | AT-GRADE | E. 6TH STREET N. |
| 607-978-R | 11526 | RI | 00322.00 | 6090 5482 NEWTON | 0 | AT-GRADE | E. 7TH STREET N. |
| 607-979-X | 06473 | RI | 00321.25 | 6090 5482 NEWTON | 0 | AT-GRADE | E. 8TH STREET N. |
| 607-980-S | 06472 | RI | 00320.92 | 6090 5482 NEWTON | 1 | AT-GRADE | N. 19TH AVENUE E. |
| 607-981-Y | 06471 | RI | 00320.20 | 6090 5482 NEWTON | 1 | AT-GRADE | 50E 65SNW/C 23-80-19 |
| 607-982-F | 06470 | RI | 00319.42 | 6090 5482 NEWTON | 1 | AT-GRADE | 25S NW/C 24-80-19 |
| 607-983-M | 06469 | RI | 00318.95 | 6090 5482 NEWTON | 1 | AT-GRADE | 50E 75SNW/C 13-80-19 |
| 607-984-U | 06468 | RI | 00318.20 | 6090 5482 NEWTON | 1 | AT-GRADE | 50S NW/C 18-80-18 |
| 607-985-B | 06467 | RI | 00317.57 | 6090 5482 NEWTON | 1 | AT-GRADE | 75E 70SNW/C 18-80-18 |
| 608-059-Y | 11537 | RI | 00128.83 | 5730 5165 MCNRCE | 0 | AT-GRADE | 75S NW/C 17-80-18 |
| 608-060-T | 01341 | RI | 00128.87 | 5730 5165 MCNRCE | 0 | AT-GRADE | MILL ST. |
| 608-061-A | 11536 | RI | 00128.97 | 5730 5165 MCNRCE | 0 | AT-GRADE | IA 14 |
| 608-062-G | 11535 | RI | 00129.00 | 5730 5165 MCNRCE | 0 | AT-GRADE | MCNRCE ST |
| 608-063-N | 11534 | RI | 00129.07 | 5730 5165 MCNRCE | 0 | AT-GRADE | COMMERCE |
| 608-064-V | 11533 | RI | 00129.17 | 5730 5165 MCNRCE | 0 | AT-GRADE | AMERICAN ST |
| 608-065-C | 11532 | RI | 00129.40 | 5730 5165 MCNRCE | 0 | AT-GRADE | MARION ST. |
| 608-068-X | 06916 | RI | 00130.23 | 5730 5165 MCNRCE | 1 | AT-GRADE | WASHINGTON ST. |
| 608-070-Y | 06915 | RI | 00131.90 | 5730 5165 MCNRCE | 1 | AT-GRADE | LINCOLN ST. |
| 608-071-F | 06914 | RI | 00132.07 | 5730 5165 MCNRCE | 1 | AT-GRADE | 25E NW/C 25-78-20 |
| 608-073-U | 06913 | RI | 00133.23 | 5730 5165 MCNRCE | 1 | AT-GRADE | 20E NW/C 23-78-20 |
| 608-074-B | 06912 | RI | 00133.30 | 5730 5165 MCNRCE | 1 | AT-GRADE | 80S NW/C 14-78-20 |
| 608-076-P | 06911 | RI | 00134.70 | 6890 6207 PRAIRIE CITY | 1 | AT-GRADE | 05E NW/C 15-78-20 |
| 608-077-W | 06910 | RI | 00134.87 | 6890 6207 PRAIRIE CITY | 1 | AT-GRADE | 95S NW/C 10-78-20 |
| 608-079-K | 06909 | RI | 00135.93 | 6890 6207 PRAIRIE CITY | 1 | AT-GRADE | 10S NW/C 9-78-20 |
| 608-082-T | 00263 | RI | 00136.83 | 6890 6207 PRAIRIE CITY | 1 | AT-GRADE | 0 |
| 608-085-N | 00825 | RI | 00137.93 | 6890 6207 PRAIRIE CITY | 1 | AT-GRADE | 90E NW/C 8-78-20 |
| 608-086-V | 11887 | RI | 00138.00 | 6890 6207 PRAIRIE CITY | 0 | AT-GRADE | 35S NW/C 5-78-20 |
| 608-087-C | 11886 | RI | 00138.03 | 6890 6207 PRAIRIE CITY | 0 | AT-GRADE | IA 117 |
| 608-089-R | 11885 | RI | 00138.10 | 6890 6207 PRAIRIE CITY | 0 | AT-GRADE | 20E 20S NW/C 6-78-20 |
| 608-090-K | 11884 | RI | 00138.17 | 6890 6207 PRAIRIE CITY | 0 | AT-GRADE | STATE ST |
| 608-091-S | 11883 | RI | 00138.23 | 6890 6207 PRAIRIE CITY | 0 | AT-GRADE | MARSHALL ST. |
| 608-094-M | 00422 | RI | 00139.40 | 6890 6207 PRAIRIE CITY | 1 | AT-GRADE | MAIN ST. |
| 608-096-B | 06908 | RI | 00140.23 | 6890 6207 PRAIRIE CITY | 1 | AT-GRADE | MCNRCE ST. |
| 608-097-H | 06907 | RI | 00140.60 | 6890 6207 PRAIRIE CITY | 1 | AT-GRADE | MADISON ST. |
| | | | | | | | WEST ST. |
| | | | | | | | 65E NW/C 3-78-21 |
| | | | | | | | 30S NW/C 35-79-21 |
| | | | | | | | 80E NW/C 34-79-21 |

| CROSSING FRA | NUMBER IOWA | RR CCDE | MILEPOST | GEOG | CITY NUMBERS AND NAME IOWA | NEAR CITY | PUBLIC CROSSING | HIGHWAY NUMBER | STREET OR ROAD NAME |
|-----------------|----------------|------------|----------|------|-------------------------------|--------------|--------------------|-------------------|----------------------|
| 062-973-W | 04833 | BN | 00264.78 | 0620 | 0422 BATAVIA | 1 | RR-UNDER | | 40S NW/C 33-72-11 |
| 062-976-S | 00243 | BN | 00266.33 | 0620 | 0422 BATAVIA | 0 | AT-GRADE | | 4TH ST |
| 063-026-B | 10944 | BN | 00256.00 | 2860 | 2465 FAIRFIELD | 0 | AT-GRADE | | 9TH |
| 063-027-H | 10943 | BN | 00255.92 | 2860 | 2465 FAIRFIELD | 0 | AT-GRADE | | 8TH |
| 063-028-P | 10941 | BN | 00255.65 | 2860 | 2465 FAIRFIELD | 0 | AT-GRADE | | 4TH ST. |
| 063-029-W | 10940 | BN | 00255.56 | 2860 | 2465 FAIRFIELD | 0 | AT-GRADE | | 3RD |
| 063-030-R | 00936 | BN | 00255.49 | 2860 | 2465 FAIRFIELD | 0 | RR-OVER | IA 1 | N 2ND ST |
| 063-031-X | 10939 | BN | 00255.42 | 2860 | 2465 FAIRFIELD | 0 | AT-GRADE | | MAIN ST. |
| 063-032-E | 10938 | BN | 00255.35 | 2860 | 2465 FAIRFIELD | 0 | AT-GRADE | | COURT ST. |
| 063-033-L | 10937 | BN | 00255.29 | 2860 | 2465 FAIRFIELD | 0 | AT-GRADE | | B ST. |
| 063-034-T | 10935 | BN | 00255.15 | 2860 | 2465 FAIRFIELD | 0 | AT-GRADE | | D ST. |
| 063-342-Y | 04860 | BN | 00243.83 | 4860 | 4477 LOCKRIDGE | 0 | AT-GRADE | | CENTER ST |
| 079-040-U | 04857 | BN | 00024843 | 4860 | 4477 LOCKRIDGE | 1 | AT-GRADE | | 58S NW/C 30-72-8 |
| 079-045-C | 13290 | BN | 00246.45 | 4860 | 4477 LOCKRIDGE | 1 | AT-GRADE | | 50E 45S NW/C 32-72-8 |
| 079-046-K | 04859 | BN | 00245.35 | 4860 | 4477 LOCKRIDGE | 1 | RR-UNDER | | 48S NW/C 34-72-8 |
| 079-048-Y | 04184 | BN | 00244.55 | 4860 | 4477 LOCKRIDGE | 1 | RR-OVER | | 75E 44S NW/C 34-72-8 |
| 079-049-F | 04861 | BN | 00243.01 | 7360 | 6610 ROME | 1 | AT-GRADE | | 35E 80S NW/C 36-72-8 |
| 079-432-V | 04850 | BN | 00261.71 | 2860 | 2465 FAIRFIELD | 1 | RR-UNDER | | 70S NW/C 25-72-11 |
| 079-435-R | 00522 | BN | 00259.86 | 2860 | 2465 FAIRFIELD | 1 | RR-UNDER | US 34 | 50E 70SNW/C 30-72-10 |
| 079-436-X | 00285 | BN | 00258.69 | 2860 | 2465 FAIRFIELD | 1 | RR-UNDER | | 40S NW/C 28-72-10 |
| 079-437-E | 04851 | BN | 00253.10 | 2860 | 2465 FAIRFIELD | 1 | RR-OVER | | 50E 40S NW/C 29-72-9 |
| 079-438-L | 04852 | BN | 00251.58 | 2860 | 2465 FAIRFIELD | 1 | AT-GRADE | | 40S NW/C 27-72-9 |
| 079-439-T | 04854 | BN | 00250.69 | 2860 | 2465 FAIRFIELD | 1 | AT-GRADE | | 42S NW/C 26-72-9 |
| 079-441-U | 04855 | BN | 00249.59 | 2860 | 2465 FAIRFIELD | 1 | AT-GRADE | | 43S NW/C 25-72-9 |
| 079-442-B | 04856 | BN | 00249.30 | 2860 | 2465 FAIRFIELD | 1 | AT-GRADE | | 40E 50S NW/C 25-72-9 |
| 095-184-P | 13473 | BN | NONE | 2860 | 2465 FAIRFIELD | 0 | AT-GRADE | | W STONE AVE |
| 375-822-X | 06228 | MILW | 00090.46 | 7170 | 6437 RICHLAND | 1 | AT-GRADE | 0 | 50E 20S NW/C 7-73-11 |
| 375-824-L | 06229 | MILW | 00089.87 | 7170 | 6437 RICHLAND | 1 | AT-GRADE | 0 | 05E NW/C 8-73-11 |
| 375-827-G | 06230 | MILW | 00088.86 | 7170 | 6437 RICHLAND | 1 | AT-GRADE | C | 63S NW/C 4-73-11 |
| 375-829-V | 06231 | MILW | 00087.79 | 7170 | 6437 RICHLAND | 1 | RR-OVER | 0 | 25S NW/C 3-73-11 |
| 607-043-Y | 06378 | RI | 00262.48 | 6780 | 6112 PLEASANT PLAIN | 1 | RR-OVER | | 75S NW/C 6-73-8 |
| 607-044-F | 06997 | RI | 00262.98 | 6780 | 6112 PLEASANT PLAIN | 1 | AT-GRADE | | 70E NW/C 12-73-9 |
| 607-045-M | 06998 | RI | 00263.58 | 6780 | 6112 PLEASANT PLAIN | 1 | AT-GRADE | 0 | 30E 50S NW/C 12-73-9 |
| 607-046-U | 13156 | RI | 00263.95 | 6780 | 6112 PLEASANT PLAIN | 1 | AT-GRADE | | 05E 75S NW/C 12-73-9 |
| 607-047-B | 06377 | RI | 00264.20 | 6780 | 6112 PLEASANT PLAIN | 1 | RR-UNDER | | 50S NW/C 12-73-9 |
| 607-049-P | 06999 | RI | 00265.03 | 6780 | 6112 PLEASANT PLAIN | 1 | AT-GRADE | 0 | 50E 67S NW/C 14-73-9 |
| 607-050-J | 07416 | RI | 00265.93 | 6780 | 6112 PLEASANT PLAIN | 1 | AT-GRADE | | 30S NW/C 23-73-9 |
| 607-051-R | 06376 | RI | 00267.00 | 6780 | 6112 PLEASANT PLAIN | 1 | RR-UNDER | | 30E 15S NW/C 27-73-9 |
| 607-053-E | 07417 | RI | 00268.50 | 6780 | 6112 PLEASANT PLAIN | 1 | AT-GRADE | | 50E 45S NW/C 33-73-9 |
| 607-055-T | 07418 | RI | 00269.98 | 2860 | 2465 FAIRFIELD | 1 | RR-UNDER | | 70E 75S NW/C 5-72-9 |
| 607-057-G | 03011 | RI | 00270.75 | 2860 | 2465 FAIRFIELD | 1 | RR-UNDER | 0 | 10E 45S NW/C 8-72-9 |
| 607-060-P | 07420 | RI | 00272.43 | 2860 | 2465 FAIRFIELD | 1 | AT-GRADE | | 15E 50S NW/C 18-72-9 |
| 607-062-D | 07421 | RI | 00273.25 | 2860 | 2465 FAIRFIELD | 1 | AT-GRADE | | 50E NW/C 24-72-10 |
| 607-063-K | 00425 | RI | 00274.00 | 2860 | 2465 FAIRFIELD | 1 | RR-OVER | IA 1 | 60S NW/C 24-72-10 |
| 607-064-S | 10945 | RI | 00274.68 | 2860 | 2465 FAIRFIELD | 0 | AT-GRADE | | STONE ST |
| 607-065-Y | 10946 | RI | 00274.75 | 2860 | 2465 FAIRFIELD | 0 | AT-GRADE | | KIRKWOOD ST |
| 607-066-F | 10947 | RI | 00274.90 | 2860 | 2465 FAIRFIELD | 0 | AT-GRADE | | DEPOT ST |
| 607-067-M | 10948 | RI | 00274.98 | 2860 | 2465 FAIRFIELD | 0 | AT-GRADE | | GRIMES |
| 607-068-U | 01067 | RI | 00275.20 | 2860 | 2465 FAIRFIELD | 0 | RR-OVER | US 34 | BURLINGTON ST |
| 607-069-B | 10950 | RI | 00275.25 | 2860 | 2465 FAIRFIELD | 0 | AT-GRADE | | WASHINGTON ST |
| 607-070-V | 13157 | RI | 00275.63 | 2860 | 2465 FAIRFIELD | 0 | AT-GRADE | | JACKSON ST |
| 607-075-E | 02747 | RI | 00278.50 | 4730 | 4345 LIBERTYVILLE | 1 | RR-UNDER | | 58E 45S NW/C 5-71-10 |

| CROSSING FRA | NUMBER IOWA | RR CODE | MILEPOST | CITY NUMBERS AND NAME GEOG ICWA | | NEAR CITY | PUBLIC CROSSING | HIGHWAY NUMBER | STREET OR ROAD NAME | |
|-----------------|----------------|------------|----------|------------------------------------|------|--------------|--------------------|-------------------|---------------------|----------------------|
| 607-079-G | 01995 | RI | 00280.13 | 4730 | 4345 | LIBERTYVILLE | 1 | AT-GRADE | IA 303 | 75E 20S NW/C 7-71-10 |
| 607-126-M | 07423 | RI | 00281.50 | 4730 | 4345 | LIBERTYVILLE | 1 | AT-GRADE | | 50E 75SNW/C 12-71-11 |
| 607-127-U | 07424 | RI | 00281.98 | 4730 | 4345 | LIBERTYVILLE | 1 | AT-GRADE | | 75S NW/C 12-71-11 |
| 607-130-C | 07425 | RI | 00282.70 | 4730 | 4345 | LIBERTYVILLE | 1 | AT-GRADE | | 25E 75SNW/C 11-71-11 |
| 607-340-S | 07426 | RI | 00283.78 | 4730 | 4345 | LIBERTYVILLE | 1 | AT-GRADE | | 25E 75SNW/C 10-71-11 |
| 607-341-Y | 01994 | RI | 00283.88 | 4730 | 4345 | LIBERTYVILLE | 1 | AT-GRADE | | NW/C 15-71-11 |
| 607-342-F | 01646 | RI | 00284.38 | 4730 | 4345 | LIBERTYVILLE | 1 | AT-GRADE | | 85E 28S NWC 16-71-11 |
| 607-343-M | 01655 | RI | 00284.78 | 4730 | 4345 | LIBERTYVILLE | 1 | AT-GRADE | | 40E 50S NW/C16-71-11 |
| 607-347-P | 01426 | RI | 00285.88 | 2620 | 2275 | ELDON | 1 | AT-GRADE | | 50E 1CSNW/C 20-71-11 |
| 607-350-X | 01367 | RI | 00287.10 | 2620 | 2275 | ELDON | 1 | AT-GRADE | | 50E 80SNW/C 19-71-11 |
| 607-351-E | 01366 | RI | 00287.50 | 2620 | 2275 | ELDON | 1 | AT-GRADE | | 28E 95S NWC 19-71-11 |

| CROSSING FRA | NUMBER IOWA | RR CODE | MILEPOST | CITY NUMBERS AND NAME | | NEAR CITY | PUBLIC CROSSING | HIGHWAY NUMBER | STREET OR ROAD NAME |
|--------------|-------------|---------|----------|-----------------------|------|---------------|-----------------|----------------|----------------------|
| | | | | GECC | ICWA | | | | |
| 840-173-H | 06418 | CIC | NONE | 1830 | 1557 | CORALVILLE | 1 | AT-GRADE | 65E 50S NW/C 30-80-6 |
| 840-175-W | 06417 | CIC | NONE | 1830 | 1557 | CORALVILLE | 0 | RR-UNDER | HCLICAY RD |
| 840-176-D | 02335 | CIC | NCNE | 1830 | 1557 | CORALVILLE | 0 | RR-UNDER | INT 80 |
| 840-178-S | 12977 | CIC | NONE | 1830 | 1557 | CORALVILLE | 0 | RR-OVER | TCWN |
| 840-179-Y | 12978 | CIC | NONE | 1830 | 1557 | CORALVILLE | 0 | AT-GRADE | 5TH ST |
| 840-183-N | 12976 | CIC | NONE | 4050 | 3715 | ICWA CITY | 0 | RR-OVER | 1ST AVE |
| 840-184-V | 00979 | CIC | NONE | 4050 | 3715 | ICWA CITY | 0 | RR-UNDER | ROCKY SHORE DRIVE |
| 840-186-J | 12975 | CIC | NCNE | 4050 | 3715 | ICWA CITY | 0 | RR-OVER | WOOLFE AVE |
| 840-188-X | 12974 | CIC | NCNE | 4050 | 3715 | ICWA CITY | 0 | RR-OVER | 0 |
| 840-189-E | 12973 | CIC | NONE | 4050 | 3715 | ICWA CITY | 0 | RR-OVER | N RIVERSIDE DR |
| 840-190-Y | 09095 | CIC | NONE | 4050 | 3715 | ICWA CITY | 0 | AT-GRADE | ICWA AVE |
| 840-192-M | 11141 | CIC | NCNE | 4050 | 3715 | ICWA CITY | 0 | AT-GRADE | WASHINGTON ST |
| 840-193-U | 12980 | CIC | NONE | 4050 | 3715 | ICWA CITY | 0 | AT-GRADE | IA 1 |
| 840-195-T | 12981 | CIC | NONE | 4050 | 3715 | ICWA CITY | 0 | AT-GRADE | 0 |
| 840-197-W | 04285 | CIC | NONE | 6180 | 5557 | NORTH LIBERTY | 1 | RR-UNDER | BURLINGTON ST |
| 840-231-B | 08797 | CIC | NONE | 8240 | 7545 | SWISHER | 0 | AT-GRADE | 0 |
| 840-232-H | 08796 | CIC | NONE | 8240 | 7545 | SWISHER | 0 | AT-GRADE | CAPITCL ST |
| 840-234-W | 08795 | CIC | NCNE | 8240 | 7545 | SWISHER | 1 | AT-GRADE | TCWN |
| 840-235-D | 08794 | CIC | NCNE | 8240 | 7545 | SWISHER | 1 | AT-GRADE | TCWN |
| 840-240-A | 08793 | CIC | NONE | 8240 | 7545 | SWISHER | 1 | AT-GRADE | TCWN |
| 840-245-J | 08791 | CIC | NCNE | 6180 | 5557 | NORTH LIBERTY | 1 | AT-GRADE | TCWN |
| 840-248-E | 08790 | CIC | NCNE | 6180 | 5557 | NORTH LIBERTY | 1 | AT-GRADE | TCWN |
| 840-250-F | 08789 | CIC | NCNE | 6180 | 5557 | NORTH LIBERTY | 1 | AT-GRADE | TCWN |
| 840-251-M | 01346 | CIC | NCNE | 6180 | 5557 | NORTH LIBERTY | 1 | AT-GRADE | TCWN |
| 840-252-U | 08786 | CIC | NCNE | 6180 | 5557 | NORTH LIBERTY | 0 | AT-GRADE | I-380 |
| 840-255-P | 11676 | CIC | NCNE | 6180 | 5557 | NORTH LIBERTY | 0 | AT-GRADE | 45E 20S NW/C 27-81-7 |
| 840-258-K | 08788 | CIC | NCNE | 6180 | 5557 | NORTH LIBERTY | 1 | AT-GRADE | NO NAME |
| 840-260-L | 04917 | CIC | NCNE | 1830 | 1557 | CORALVILLE | 0 | AT-GRADE | 2ND ST |
| 606-863-T | 06847 | RI | 00228.55 | 9010 | 8275 | WEST LIBERTY | 1 | AT-GRADE | 40E 55S NW/C 8-81-7 |
| 606-864-A | 00246 | RI | 00229.92 | 4050 | 3715 | ICWA CITY | 1 | RR-UNDER | 40E NW/C 17-81-7 |
| 606-869-J | 06848 | RI | 00232.52 | 4050 | 3715 | ICWA CITY | 1 | AT-GRADE | 47E 33S NW/C 21-81-7 |
| 606-870-D | 06849 | RI | 00232.75 | 4050 | 3715 | ICWA CITY | 1 | AT-GRADE | 42E NW/C 2-80-7 |
| 606-872-S | 00429 | RI | 00233.90 | 4050 | 3715 | ICWA CITY | 1 | AT-GRADE | 95E 50S NW/C 2-80-7 |
| 606-873-Y | 12943 | RI | 00235.07 | 4050 | 3715 | ICWA CITY | 0 | AT-GRADE | 45E NW/C 12-80-7 |
| 606-875-M | 11140 | RI | 00236.08 | 4050 | 3715 | ICWA CITY | 0 | RR-UNDER | US 218 |
| 606-876-U | 11139 | RI | 00236.40 | 4050 | 3715 | ICWA CITY | 0 | RR-UNDER | 50E 10S NW/C 12-80-7 |
| 606-877-B | 11133 | RI | 00236.72 | 4050 | 3715 | ICWA CITY | 0 | RR-UNDER | 0 |
| 606-878-H | 09138 | RI | 00236.82 | 4050 | 3715 | ICWA CITY | 0 | RR-OVER | 0 |
| 606-879-P | 08420 | RI | 00236.92 | 4050 | 3715 | ICWA CITY | 0 | AT-GRADE | W ZELLER |
| 606-880-J | 11138 | RI | 00237.00 | 4050 | 3715 | ICWA CITY | 0 | RR-OVER | 75E 50S NW/C 24-80-7 |
| 606-881-R | 01347 | RI | 00237.10 | 4050 | 3715 | ICWA CITY | 0 | RR-OVER | 0 |
| 606-882-X | 13195 | RI | 00237.50 | 4050 | 3715 | ICWA CITY | 0 | AT-GRADE | 0 |
| 606-883-E | 00251 | RI | 00237.92 | 4050 | 3715 | ICWA CITY | 0 | RR-OVER | 0 |
| 606-884-L | 06405 | RI | 00239.00 | 1830 | 1557 | CORALVILLE | 0 | RR-OVER | 0 |
| 606-887-G | 13197 | RI | 00240.97 | 1830 | 1557 | CORALVILLE | 0 | AT-GRADE | 0 |
| 606-889-V | 06850 | RI | 00240.85 | 1830 | 1557 | CORALVILLE | 0 | AT-GRADE | 0 |
| 607-120-W | 06860 | RI | 00073.20 | 7910 | 7130 | SOLOM | 1 | AT-GRADE | 0 |
| 607-122-K | 06862 | RI | 00074.49 | 7910 | 7130 | SOLOM | 1 | AT-GRADE | 0 |
| 607-123-S | 06861 | RI | 00073.80 | 7910 | 7130 | SOLOM | 1 | AT-GRADE | 0 |
| 607-297-N | 11142 | RI | 00000.13 | 4050 | 3715 | ICWA CITY | 0 | AT-GRADE | 0 |
| 607-298-V | 13420 | RI | 00000.00 | 4050 | 3715 | ICWA CITY | 0 | AT-GRADE | 0 |
| 607-299-C | 13607 | RI | 00000.00 | 4050 | 3715 | ICWA CITY | 0 | AT-GRADE | 0 |

| CROSSING FRA | NUMBER IOWA | RR CODE | MILEPOST | CITY NUMBERS AND NAME GEOG ICWA | | NEAR CITY | PUBLIC CROSSING | HIGHWAY NUMBER | STREET OR ROAD NAME | | |
|-----------------|----------------|------------|----------|------------------------------------|------|--------------|--------------------|-------------------|---------------------|--------|----------------------|
| 607-300-U | 13419 | RI | 00000.00 | 4050 | 3715 | IOWA | CITY | 0 | AT-GRADE | | DUBUQUE ST. |
| 607-301-B | 13659 | RI | 00000.00 | 4050 | 3715 | ICWA | CITY | 0 | AT-GRADE | | ALLEY |
| 607-302-H | 13418 | RI | 00000.00 | 4050 | 3715 | ICWA | CITY | 0 | AT-GRADE | | CLINTON ST. |
| 607-306-K | 13660 | RI | 00000.20 | 4050 | 3715 | IOWA | CITY | 0 | AT-GRADE | | ALLEY |
| 607-307-S | 13192 | RI | 00000.26 | 4050 | 3715 | ICWA | CITY | 0 | AT-GRADE | | KIRKWOOD & GILBERT |
| 607-308-Y | 13193 | RI | 00000.56 | 4050 | 3715 | ICWA | CITY | 0 | AT-GRADE | | HIGHLAND AVENUE |
| 607-309-F | 03498 | RI | 00000.63 | 4050 | 3715 | ICWA | CITY | 0 | AT-GRADE | US 6 | BETW SAND AND KECKUK |
| 607-310-A | 13585 | RI | 00000.70 | 4050 | 3715 | ICWA | CITY | 0 | AT-GRADE | | |
| 607-311-G | 13194 | RI | 00000.80 | 4050 | 3715 | IOWA | CITY | 0 | AT-GRADE | 0 | SAND RD |
| 607-519-V | 08157 | RI | 00007.16 | 3830 | 3472 | HILLS | | 0 | AT-GRADE | | MAIN ST |
| 607-780-H | 06863 | RI | 00074.94 | 7910 | 7130 | SOLOM | | 1 | AT-GRADE | | 50E 75S NW/C 22-80-5 |
| 607-781-P | 06404 | RI | 00075.50 | 7910 | 7130 | SOLOM | | 1 | RR-UNDER | 0 | 99E 35S NW/C 21-80-5 |
| 607-782-W | 06869 | RI | 00076.00 | 7910 | 7130 | SOLOM | | 1 | AT-GRADE | | 90E NW/C 21-80-5 |
| 607-784-K | 06867 | RI | 00077.27 | 7910 | 7130 | SOLOM | | 1 | AT-GRADE | | 45E 67S NW/C 9-80-5 |
| 607-787-F | 06866 | RI | 00079.53 | 7910 | 7130 | SOLOM | | 1 | AT-GRADE | | 50E 90S NW/C 32-81-5 |
| 607-788-M | 06878 | RI | 00080.00 | 7910 | 7130 | SOLOM | | 1 | AT-GRADE | | 25E 60S NW/C 32-81-5 |
| 607-792-C | 01092 | RI | 00082.03 | 7910 | 7130 | SOLOM | | 0 | RR-UNDER | IA 1 | MARKET ST |
| 607-793-J | 06876 | RI | 00082.57 | 7910 | 7130 | SOLOM | | 0 | AT-GRADE | | E. 5TH ST. |
| 607-794-R | 06875 | RI | 00082.93 | 7910 | 7130 | SOLOM | | 1 | AT-GRADE | | 85E 75S NW/C 23-81-6 |
| 607-797-L | 01114 | RI | 00084.63 | 7910 | 7130 | SOLOM | | 1 | RR-UNDER | IA 382 | 60E 80S NW/C 15-81-6 |
| 607-798-T | 06874 | RI | 00084.80 | 7910 | 7130 | SOLOM | | 1 | AT-GRADE | | 50E 60S NW/C 15-81-6 |
| 607-800-S | 06873 | RI | 00085.57 | 7910 | 7130 | SOLOM | | 1 | AT-GRADE | | 99E NW/C 16-81-6 |
| 607-801-Y | 06872 | RI | 00086.65 | 2740 | 2382 | ELY | | 1 | AT-GRADE | | 40E 30S NW/C 9-81-6 |
| 607-805-B | 06871 | RI | 00087.97 | 2740 | 2382 | ELY | | 1 | AT-GRADE | | 40E NW/C 5-81-6 |
| 608-006-A | 06851 | RI | 00242.02 | 8360 | 7662 | TIFFIN | | 1 | AT-GRADE | | 12E 65S NW/C 36-80-7 |
| 608-007-G | 01616 | RI | 00242.27 | 8360 | 7662 | TIFFIN | | 1 | RR-UNDER | I-80 | 90E 50S NW/C 35-80-7 |
| 608-011-W | 04295 | RI | 00243.57 | 8360 | 7662 | TIFFIN | | 1 | RR-UNDER | I-380 | 75E 90S NW/C 27-80-7 |
| 608-012-D | 06852 | RI | 00243.85 | 8360 | 7662 | TIFFIN | | 1 | AT-GRADE | | 50E 90S NW/C 27-80-7 |
| 608-015-Y | 06853 | RI | 00244.87 | 8360 | 7662 | TIFFIN | | 0 | AT-GRADE | 0 | RAILROAD ST |
| 608-016-F | 06854 | RI | 00246.07 | 8360 | 7662 | TIFFIN | | 1 | AT-GRADE | | 25E 90S NW/C 29-80-7 |
| 608-017-M | 06855 | RI | 00246.70 | 8360 | 7662 | TIFFIN | | 1 | AT-GRADE | | 70E 85S NW/C 30-80-7 |
| 608-021-C | 06856 | RI | 00248.95 | 6510 | 5845 | OXFORD | | 1 | AT-GRADE | | 75E 75S NW/C 23-80-7 |
| 608-026-L | 06857 | RI | 00250.95 | 6510 | 5845 | OXFORD | | 1 | AT-GRADE | | 75E 90S NW/C 21-80-8 |
| 608-027-T | 05326 | RI | 00251.65 | 6510 | 5845 | OXFORD | | 0 | AT-GRADE | | AUGUSTA STREET |
| 608-030-B | 06859 | RI | 00254.80 | 6510 | 5845 | OXFORD | | 1 | AT-GRADE | | 45S NW/C 7-80-8 |
| 608-051-U | 00705 | RI | 00003.06 | 4050 | 3715 | IOWA | CITY | 1 | AT-GRADE | | NW/C 34-79-6 |

COUNTY 53 105 JONES

DATE 11/10/81

| CROSSING FRA | NUMBER IOWA | RR CODE | MILEPOST | CITY NUMBERS AND NAME GEOG IOWA | | NEAR CITY | PUBLIC CROSSING | HIGHWAY NUMBER | STREET OR ROAD NAME | |
|-----------------|----------------|------------|----------|------------------------------------|------|--------------|--------------------|-------------------|---------------------|----------------------|
| 376-319-V | 03389 | MILW | 00189.82 | 6520 | 5847 | CXFORD | JUNCTION | 1 | AT-GRADE | 15S NW/C 25-83-1 |
| 376-324-S | 03392 | MILW | 00191.98 | 6520 | 5847 | CXFORD | JUNCTION | 0 | AT-GRADE | 5TH AVE |
| 376-350-G | 03388 | MILW | 00195.03 | 6520 | 5847 | CXFORD | JUNCTION | 1 | AT-GRADE | 15E30S NW/C 18-83-1 |
| 376-353-C | 03387 | MILW | 00197.65 | 6330 | 5687 | CLIN | | 1 | AT-GRADE | 15E64S NW/C 10-83-2 |
| 376-356-X | 03386 | MILW | 00198.93 | 6330 | 5687 | OLIN | | 1 | AT-GRADE | 55E28S NW/C 9-83-2 |
| 376-359-T | 03385 | MILW | 00200.62 | 6330 | 5687 | OLIN | | 1 | AT-GRADE | 90E60S NW/C 7-83-2 |
| 376-360-M | 01185 | MILW | 00202.22 | 6330 | 5687 | OLIN | | 0 | AT-GRADE | IA. 38 JACKSON ST |
| 376-361-U | 03384 | MILW | 00204.70 | 6330 | 5687 | CLIN | | 1 | AT-GRADE | 25E75S NW/C 10-83-3 |
| 376-362-B | 09282 | MILW | 00202.37 | 6330 | 5687 | CLIN | | 0 | AT-GRADE | RESIDENT ST. |
| 376-363-H | 03383 | MILW | 00204.98 | 6330 | 5687 | OLIN | | 1 | AT-GRADE | NW/C 15-83-3 |
| 376-364-P | 03382 | MILW | 00207.15 | 5810 | 5225 | MORLEY | | 1 | AT-GRADE | 30S NW/C 17-83-3 |
| 376-366-D | 00186 | MILW | 00208.14 | 5810 | 5225 | MORLEY | | 1 | AT-GRADE | NW/C 18-83-3 |
| 376-367-K | 00187 | MILW | 00209.20 | 5810 | 5225 | MORLEY | | 1 | AT-GRADE | 80S NW/C 12-83-4 |
| 376-368-S | 03381 | MILW | 00210.71 | 5810 | 5225 | MORLEY | | 1 | RR-UNDER | 50E50S NW/C 10-83-4 |
| 376-369-Y | 03380 | MILW | 00211.91 | 5330 | 4802 | MARTELLE | | 1 | RR-UNDER | 48E30S NW/C 9-83-4 |
| 376-370-T | 00189 | MILW | 00212.54 | 5330 | 4802 | MARTELLE | | 1 | AT-GRADE | 75E25S NW/C 8-83-4 |
| 376-371-A | 05831 | MILW | 00213.98 | 5330 | 4802 | MARTELLE | | 0 | AT-GRADE | MILITARY ST |
| 376-372-G | 01109 | MILW | 00214.05 | 5330 | 4802 | MARTELLE | | 0 | RR-UNDER | IA. 1 |
| 376-373-N | 03379 | MILW | 00214.25 | 5330 | 4802 | MARTELLE | | 1 | AT-GRADE | 75S NW/C 6-83-4 |
| 376-599-A | 11554 | MILW | NCNE | 5750 | 5182 | MONTICELL | | 0 | AT-GRADE | S CEDAR ST. |
| 376-600-S | 11556 | MILW | 00023.87 | 5750 | 5182 | MONTICELL | | 0 | AT-GRADE | W BUCKEYE ST. |
| 376-601-Y | 11555 | MILW | NCNE | 5750 | 5182 | MONTICELL | | 0 | AT-GRADE | S. SYCAMORE ST. |
| 376-602-F | 09331 | MILW | NCNE | 5750 | 5182 | MONTICELL | | 0 | AT-GRADE | S. MAPLE ST. |
| 376-603-M | 05830 | MILW | NONE | 5750 | 5182 | MONTICELL | | 0 | AT-GRADE | US 151 S MAIN ST. |
| 376-604-U | 01349 | MILW | NCNE | 5750 | 5182 | MONTICELL | | 0 | AT-GRADE | IA. 38 CAK ST |

COUNTY 54 107 KEOKUK

DATE 11/10/81

| CROSSING FRA | NUMBER IOWA | RR CODE | MILEPOST | CITY NUMBERS AND NAME GEOG IOWA | | | NEAR CITY | PUBLIC CROSSING | HIGHWAY NUMBER | STREET OR ROAD NAME |
|--------------|-------------|---------|----------|---------------------------------|------|---------------|-----------|-----------------|----------------|----------------------|
| 375-831-W | 06195 | MILW | 00086.83 | 7170 | 6437 | RICHLAND | 1 | AT-GRADE | 0 | 86S NW/C 35-74-11 |
| 375-834-S | 06196 | MILW | 00085.66 | 7170 | 6437 | RICHLAND | 1 | AT-GRADE | 0 | 53S NW/C 36-74-11 |
| 375-835-Y | 06197 | MILW | 00085.40 | 7170 | 6437 | RICHLAND | 1 | AT-GRADE | 0 | 25E 45SNW/C 36-74-11 |
| 375-837-M | 06169 | MILW | 00083.81 | 7170 | 6437 | RICHLAND | 1 | RR-UNDER | IA 78 | 65E NW/C 31-74-10 |
| 375-838-U | 06198 | MILW | 00083.40 | 7170 | 6437 | RICHLAND | 1 | AT-GRADE | 0 | 80S NW/C 29-74-10 |
| 375-839-B | 00141 | MILW | 00082.45 | 7170 | 6437 | RICHLAND | 1 | RR-UNDER | 0 | 80E 25SNW/C 29-74-10 |
| 375-840-V | 00998 | MILW | 00079.98 | 7170 | 6437 | RICHLAND | 1 | AT-GRADE | IA 77 | 50E 50SNW/C 22-74-10 |
| 375-841-C | 00164 | MILW | 00079.16 | 7170 | 6437 | RICHLAND | 1 | AT-GRADE | 0 | 35S NW/C 23-74-10 |
| 375-843-R | 06202 | MILW | 00078.54 | 7170 | 6437 | RICHLAND | 1 | AT-GRADE | 0 | 75E 06SNW/C 23-74-10 |
| 375-844-X | 06203 | MILW | 00078.54 | 7170 | 6437 | RICHLAND | 1 | AT-GRADE | 0 | 25E 65SNW/C 13-74-10 |
| 376-822-B | 00477 | MILW | 00038.35 | 6170 | 5555 | NORTH ENGLISH | 1 | RR-UNDER | IA 149 | 50E 05SNW/C 11-77-11 |
| 376-823-H | 06173 | MILW | 00036.81 | 6170 | 5555 | NORTH ENGLISH | 1 | AT-GRADE | 0 | 20E 40SNW/C 14-77-11 |
| 376-824-P | 06174 | MILW | 00035.73 | 8870 | 8207 | WEBSTER | 1 | AT-GRADE | 0 | 25E 65SNW/C 15-77-11 |
| 376-825-W | 06177 | MILW | 00032.71 | 8870 | 8207 | WEBSTER | 1 | AT-GRADE | 0 | 60S NW/C 29-77-11 |
| 376-826-D | 01363 | MILW | 00032.11 | 8870 | 8207 | WEBSTER | 0 | AT-GRADE | IA 22 | WASHINGTON ST |
| 376-827-K | 06178 | MILW | 00031.96 | 8870 | 8207 | WEBSTER | 0 | AT-GRADE | 0 | MAIN ST |
| 376-828-S | 06179 | MILW | 00031.11 | 8870 | 8207 | WEBSTER | 1 | AT-GRADE | 0 | 25E NW/C 6-76-11 |
| 376-829-Y | 06180 | MILW | 00029.95 | 8870 | 8207 | WEBSTER | 1 | AT-GRADE | 0 | 90E NW/C 12-76-12 |
| 376-830-T | 00260 | MILW | 00028.73 | 8870 | 8207 | WEBSTER | 1 | AT-GRADE | 0 | 25E NW/C 13-76-12 |
| 376-831-A | 06181 | MILW | 00026.91 | 7820 | 7027 | SIGOURNEY | 1 | AT-GRADE | 0 | 75E 25SNW/C 23-76-12 |
| 376-832-G | 06183 | MILW | 00026.36 | 7820 | 7027 | SIGOURNEY | 1 | AT-GRADE | 0 | 75E 54S NWC 23-76-12 |
| 376-833-N | 06184 | MILW | 00024.67 | 7820 | 7027 | SIGOURNEY | 1 | AT-GRADE | 0 | 75E 30SNW/C 35-76-12 |
| 376-834-V | 06185 | MILW | 00024.24 | 7820 | 7027 | SIGOURNEY | 0 | AT-GRADE | | N. MAIN ST. |
| 376-836-J | 01364 | MILW | 00024.16 | 7820 | 7027 | SIGOURNEY | 0 | AT-GRADE | IA 92 | JACKSON ST. |
| 376-837-R | 12040 | MILW | 00024.07 | 7820 | 7027 | SIGOURNEY | 0 | AT-GRADE | | WALNUT ST. |
| 376-838-X | 12041 | MILW | 00024.00 | 7820 | 7027 | SIGOURNEY | 0 | AT-GRADE | | ELM ST. |
| 376-839-E | 12042 | MILW | 00023.93 | 7820 | 7027 | SIGOURNEY | 0 | RR-OVER | | W. WASHINGTON ST |
| 376-840-Y | 12043 | MILW | 00023.87 | 7820 | 7027 | SIGOURNEY | 0 | AT-GRADE | | W. MARION ST |
| 376-841-F | 12044 | MILW | 00023.79 | 7820 | 7027 | SIGOURNEY | 0 | RR-OVER | | W SPRING ST. |
| 376-842-M | 12045 | MILW | 00023.72 | 7820 | 7027 | SIGOURNEY | 0 | AT-GRADE | | W. SCUTH ST. |
| 376-843-U | 12046 | MILW | 00023.48 | 7820 | 7027 | SIGOURNEY | 0 | AT-GRADE | | W PLEASANT VALLEY ST |
| 376-844-B | 12047 | MILW | 00023.36 | 7820 | 7027 | SIGOURNEY | 0 | AT-GRADE | | W SKILLMAN |
| 376-845-H | 00712 | MILW | 00022.09 | 7820 | 7027 | SIGOURNEY | 1 | AT-GRADE | 0 | 65E 95SNW/C 11-75-12 |
| 376-846-P | 00711 | MILW | 00021.10 | 7820 | 7027 | SIGOURNEY | 1 | AT-GRADE | 0 | 50E 85SNW/C 14-75-12 |
| 376-847-W | 06187 | MILW | 00020.37 | 7820 | 7027 | SIGOURNEY | 1 | AT-GRADE | 0 | 45S NW/C 23-75-12 |
| 376-848-C | 06188 | MILW | 00019.22 | 3780 | 3365 | HAYESVILLE | 1 | AT-GRADE | 0 | 80S NW/C 22-75-12 |
| 376-849-K | 00710 | MILW | 00017.91 | 3780 | 3365 | HAYESVILLE | 0 | AT-GRADE | IA 180 | |
| 376-850-E | 06190 | MILW | 00017.39 | 3780 | 3365 | HAYESVILLE | 1 | AT-GRADE | 0 | 15E 50S NWC 33-75-12 |
| 376-851-L | 00165 | MILW | 00016.79 | 3780 | 3365 | HAYESVILLE | 1 | AT-GRADE | 0 | 70E 70SNW/C 32-75-12 |
| 376-852-T | 06191 | MILW | 00016.01 | 3780 | 3365 | HAYESVILLE | 1 | AT-GRADE | 0 | 29E 32S NW/C 5-74-12 |
| 376-853-A | 06192 | MILW | 00013.88 | 3800 | 3395 | HEDRICK | 1 | AT-GRADE | 0 | 60S NW/C 7-74-12 |
| 376-854-G | 06193 | MILW | 00012.07 | 3800 | 3395 | HEDRICK | 1 | AT-GRADE | 0 | 06E NW/C 24-74-13 |
| 376-855-N | 00532 | MILW | 00010.00 | 3800 | 3395 | HEDRICK | 0 | AT-GRADE | IA 149 | 6TH ST |
| 376-856-V | 06194 | MILW | 00009.88 | 3800 | 3395 | HEDRICK | 0 | AT-GRADE | | 5TH ST. |
| 376-857-C | 11091 | MILW | 00009.75 | 3800 | 3395 | HEDRICK | 0 | AT-GRADE | | 3RD ST. |
| 376-858-J | 09167 | MILW | 00009.69 | 3800 | 3395 | HEDRICK | 0 | AT-GRADE | | 2ND ST. |
| 376-880-W | 00286 | MILW | 00034.05 | 8870 | 8207 | WEBSTER | 1 | RR-OVER | 0 | 55E 60SNW/C 20-77-11 |
| 376-887-U | 12049 | MILW | 00024.20 | 7820 | 7027 | SIGOURNEY | 0 | AT-GRADE | | W.NORTH ST. |
| 376-891-J | 06189 | MILW | 00018.97 | 3780 | 3365 | HAYESVILLE | 1 | AT-GRADE | 0 | 85E NW/C 28-75-12 |

COUNTY 55 109 KOSSUTH

DATE 11/10/81

| CROSSING FRA | NUMBER IOWA | RR CODE | MILEPOST | CITY NUMBERS AND NAME GEOG ICWA | | NEAR CITY | PUBLIC CROSSING | HIGHWAY NUMBER | STREET OR ROAD NAME | |
|-----------------|----------------|------------|----------|------------------------------------|------|--------------|--------------------|-------------------|---------------------|----------------------|
| 195-602-E | 03479 | CNW | 00180.60 | 1860 | 1597 | CORWITH | 1 | AT-GRADE | 0 | 70S NW/C 12-94-27 |
| 195-603-L | 03478 | CNW | 00181.10 | 1860 | 1597 | CORWITH | 1 | AT-GRADE | | 66E NW/C 14-94-27 |
| 195-605-A | 03477 | CNW | 00181.90 | 1860 | 1597 | CCRWITH | 1 | AT-GRADE | | 55S NW/C 14-94-27 |
| 195-606-G | 03476 | CNW | 00182.60 | 1860 | 1597 | CCRWITH | 1 | AT-GRADE | 0 | 50E NW/C 22-94-27 |
| 195-607-N | 09636 | CNW | 00182.70 | 1860 | 1597 | CORWITH | 1 | AT-GRADE | | 35E 15SNW/C 22-94-27 |
| 195-945-L | 13437 | CNW | 00118.30 | 5000 | 4595 | LIVERNE | 0 | AT-GRADE | | MAPLE ST |
| 195-946-T | 03468 | CNW | 00119.10 | 5000 | 4595 | LIVERNE | 1 | AT-GRADE | | 95S NW/C 30-94-27 |
| 196-730-R | | CNW | 00118.20 | 5000 | 4595 | LIVERNE | 1 | AT-GRADE | | NORTH MAPLES |
| 196-731-X | 03469 | CNW | 00119.00 | 5000 | 4595 | LIVERNE | 1 | AT-GRADE | | 04E NW/C 31-94-27 |
| 196-732-E | 09759 | CNW | 00131.90 | 0150 | 0085 | ALGONA | 0 | AT-GRADE | | MCGREGOR ST. |
| 196-733-L | 09718 | CNW | 00131.70 | 0150 | 0085 | ALGONA | 1 | AT-GRADE | | 20E 50SNW/C 12-95-29 |
| 196-734-T | 13438 | CNW | 00131.75 | 0150 | 0085 | ALGONA | 0 | AT-GRADE | | CHUBB ST. |
| 196-735-A | 09758 | CNW | 00131.95 | 0150 | 0085 | ALGONA | 0 | AT-GRADE | | STATE ST. |
| 196-736-G | 09760 | CNW | 00132.00 | 0150 | 0085 | ALGONA | 0 | AT-GRADE | | DIAGONAL ST. |
| 196-737-N | 09761 | CNW | 00132.05 | 0150 | 0085 | ALGONA | 0 | AT-GRADE | | ELM ST. |
| 196-738-V | 09764 | CNW | 00132.80 | 0150 | 0085 | ALGONA | 0 | RR-OVER | | CAK ST. |
| 196-739-C | 02126 | CNW | 00132.90 | 0150 | 0085 | ALGONA | 1 | AT-GRADE | US 18 | 60E NW/C 1-95-29 |
| 196-740-W | 03458 | CNW | 00133.40 | 0150 | 0085 | ALGONA | 1 | AT-GRADE | 0 | 75E 70SNW/C 36-96-29 |
| 196-742-K | 03457 | CNW | 00135.30 | 0150 | 0085 | ALGONA | 1 | AT-GRADE | | 59E NW/C 30-96-28 |
| 196-743-S | 03456 | CNW | 00136.60 | 0150 | 0085 | ALGONA | 1 | RR-OVER | | 91E 75SNW/C 18-96-28 |
| 196-744-Y | 03452 | CNW | 00141.60 | 1130 | 0990 | BURT | 0 | AT-GRADE | | WALNUT ST |
| 196-745-F | 03450 | CNW | 00143.70 | 1130 | 0990 | BURT | 1 | AT-GRADE | 0 | 25E NW/C 13-97-29 |
| 196-746-M | 03439 | CNW | 00144.60 | 1130 | 0990 | BURT | 1 | AT-GRADE | | 32E NW/C 12-97-29 |
| 196-748-B | 03438 | CNW | 00146.50 | 0570 | 0380 | BANCROFT | 1 | AT-GRADE | | 25E NW/C 36-98-29 |
| 196-749-H | 03437 | CNW | 00147.50 | 0570 | 0380 | BANCROFT | 1 | AT-GRADE | | 25E NW/C 25-98-29 |
| 196-750-C | 09841 | CNW | 00148.10 | 0570 | 0380 | BANCROFT | 0 | AT-GRADE | | GREENWOOD ST. |
| 196-751-J | 03436 | CNW | 00148.20 | 0570 | 0380 | BANCROFT | 0 | AT-GRADE | | RAMSEY ST. |
| 196-752-R | 03435 | CNW | 00148.50 | 0570 | 0380 | BANCROFT | 0 | AT-GRADE | | SENECA RD |
| 197-045-C | 11337 | CNW | 00118.40 | 5000 | 4595 | LIVERNE | 0 | AT-GRADE | | NORTH |
| 197-046-J | 11339 | CNW | 00118.60 | 5000 | 4595 | LIVERNE | 0 | AT-GRADE | | LIAN |
| 197-048-X | 03467 | CNW | 00120.30 | 5000 | 4595 | LIVERNE | 1 | AT-GRADE | 0 | 21E NW/C 25-94-28 |
| 197-052-M | 03466 | CNW | 00122.10 | 5000 | 4595 | LIVERNE | 1 | AT-GRADE | 0 | 98E 58SNW/C 15-94-28 |
| 197-055-H | 03465 | CNW | 00123.50 | 5000 | 4595 | LIVERNE | 1 | AT-GRADE | | 56S NW/C 10-94-28 |
| 197-056-P | 03464 | CNW | 00124.30 | 5000 | 4595 | LIVERNE | 1 | AT-GRADE | 0 | 47E NW/C 9-94-28 |
| 197-057-W | 03463 | CNW | 00125.00 | 5000 | 4595 | LIVERNE | 1 | AT-GRADE | 0 | 52S NW/C 4-94-28 |
| 197-058-D | 03462 | CNW | 00125.80 | 5000 | 4595 | LIVERNE | 1 | AT-GRADE | | 53E NW/C 5-94-28 |
| 197-060-E | 03461 | CNW | 00126.50 | 0150 | 0085 | ALGONA | 1 | AT-GRADE | 0 | 47S NW/C 32-95-28 |
| 197-061-L | 03460 | CNW | 00126.90 | 0150 | 0085 | ALGONA | 1 | AT-GRADE | | 75E 11SNW/C 31-95-28 |
| 197-062-T | 03459 | CNW | 00127.10 | 0150 | 0085 | ALGONA | 1 | AT-GRADE | | 62E NW/C 31-95-28 |
| 197-065-N | | CNW | 00131.70 | 0150 | 0085 | ALGONA | 1 | RR-UNDER | | |
| 197-126-C | 03455 | CNW | 00138.40 | 1130 | 0990 | BURT | 1 | AT-GRADE | | 46E NW/C 7-96-28 |
| 197-130-S | 03454 | CNW | 00139.40 | 1130 | 0990 | BURT | 1 | AT-GRADE | 0 | 11E NW/C 6-96-28 |
| 197-132-F | 03453 | CNW | 00139.80 | 1130 | 0990 | BURT | 1 | AT-GRADE | 0 | 56S NW/C 31-97-28 |
| 200-567-G | 03470 | CNW | 00187.05 | 5000 | 4595 | LIVERNE | 0 | AT-GRADE | CO.RC. | DEWITT ST |
| 200-570-P | 11340 | CNW | 00186.80 | 5000 | 4595 | LIVERNE | 0 | AT-GRADE | IA. 222 | PROSPECT |
| 200-571-W | 03471 | CNW | 00186.42 | 5000 | 4595 | LIVERNE | 0 | AT-GRADE | | MAPLE |
| 201-641-M | 11338 | CNW | 00186.30 | 5000 | 4595 | LIVERNE | 0 | AT-GRADE | | NORTH ST |
| 201-642-U | 03472 | CNW | 00185.42 | 5000 | 4595 | LIVERNE | 1 | AT-GRADE | 0 | 21E NW/C 32-94-27 |
| 201-645-P | 03473 | CNW | 00184.51 | 5000 | 4595 | LIVERNE | 1 | AT-GRADE | 0 | 22S NW/C 28-94-27 |
| 201-646-W | 03474 | CNW | 00184.07 | 5000 | 4595 | LIVERNE | 1 | AT-GRADE | | 33E NW/C 28-94-27 |
| 201-648-K | 03475 | CNW | 00183.25 | 5000 | 4595 | LIVERNE | 1 | AT-GRADE | 0 | 43S NW/C 22-94-27 |
| 385-581-N | 03516 | MILW | 00157.27 | 8930 | 8242 | WESLEY | 0 | AT-GRADE | 0 | EAST STREET |

| CROSSING FRA | NUMBER IOWA | RR CODE | MILEPCST | CITY NUMBERS AND NAME GEOG IOWA | | | NEAR CITY | PUBLIC CROSSING | HIGHWAY NUMBER | STREET OR ROAD NAME |
|--------------|-------------|---------|----------|---------------------------------|------|------------|-----------|-----------------|----------------|----------------------|
| 385-582-V | 12504 | MILW | 00157.39 | 8930 | 8242 | WESLEY | 0 | AT-GRADE | | SECOND STREET |
| 385-583-C | 12505 | MILW | 00157.46 | 8930 | 8242 | WESLEY | 0 | AT-GRADE | | THIRD STREET |
| 385-584-J | 03515 | MILW | 00157.77 | 8930 | 8242 | WESLEY | 1 | AT-GRADE | | 45E 55SNW/C 35-96-27 |
| 385-585-R | 03514 | MILW | 00158.28 | 8930 | 8242 | WESLEY | 1 | AT-GRADE | | 62S NW/C 35-96-27 |
| 385-588-L | 01371 | MILW | 00159.26 | 8930 | 8242 | WESLEY | 1 | AT-GRADE | 0 | 75S NW/C 34-96-27 |
| 385-589-T | 03513 | MILW | 00159.77 | 8930 | 8242 | WESLEY | 1 | AT-GRADE | | 50E 87SNW/C 33-96-27 |
| 385-590-M | 01991 | MILW | 00160.28 | 8930 | 8242 | WESLEY | 1 | AT-GRADE | IA 226 | 98S NW/C 33-96-27 |
| 385-592-B | 00716 | MILW | 00161.27 | 8930 | 8242 | WESLEY | 1 | AT-GRADE | | NW/C 5-95-27 |
| 385-595-W | 03512 | MILW | 00162.30 | 8930 | 8242 | WESLEY | 1 | AT-GRADE | 0 | 09S NW/C 6-95-27 |
| 385-596-D | 03511 | MILW | 00162.39 | 8930 | 8242 | WESLEY | 1 | AT-GRADE | | 94E 12S NW/C 1-95-28 |
| 385-597-K | 03510 | MILW | 00163.28 | 0150 | 0085 | ALGONA | 1 | AT-GRADE | | 15S NW/C 1-95-28 |
| 385-600-R | 03509 | MILW | 00164.30 | 0150 | 0085 | ALGONA | 1 | AT-GRADE | | 20S NW/C 2-95-28 |
| 385-602-E | 03508 | MILW | 00165.30 | 0150 | 0085 | ALGONA | 1 | AT-GRADE | 0 | 26S NW/C 3-95-28 |
| 385-604-T | 03507 | MILW | 00167.34 | 0150 | 0085 | ALGONA | 1 | AT-GRADE | | 34S NW/C 5-95-28 |
| 385-606-G | 08148 | MILW | 00168.84 | 0150 | 0085 | ALGONA | 0 | AT-GRADE | | MAIN STREET |
| 385-607-N | 09763 | MILW | 00168.96 | 0150 | 0085 | ALGONA | 0 | AT-GRADE | | ROAN STREET |
| 385-609-C | 00332 | MILW | 00169.74 | 0150 | 0085 | ALGONA | 0 | RR-OVER | US 169 | JONES ST |
| 385-610-W | 09762 | MILW | 00169.94 | 0150 | 0085 | ALGONA | 0 | AT-GRADE | | PARK PLACE |
| 385-612-K | 03489 | MILW | 00171.46 | 0150 | 0085 | ALGONA | 1 | AT-GRADE | | 86S NW/C 3-95-29 |
| 385-614-Y | 03488 | MILW | 00172.46 | 0150 | 0085 | ALGONA | 1 | AT-GRADE | 0 | 73S NW/C 4-95-29 |
| 385-616-M | 03487 | MILW | 00173.47 | 0150 | 0085 | ALGONA | 1 | AT-GRADE | | 68S NW/C 5-95-29 |
| 385-618-B | 03486 | MILW | 00174.46 | 9110 | 8370 | WHITTEMORE | 1 | AT-GRADE | | 75S NW/C 6-95-29 |
| 385-619-H | 00719 | MILW | 00175.17 | 9110 | 8370 | WHITTEMORE | 1 | AT-GRADE | | 32E NW/C 12-95-30 |
| 385-620-C | 03485 | MILW | 00175.54 | 9110 | 8370 | WHITTEMORE | 1 | AT-GRADE | 0 | 14S NW/C 12-95-30 |
| 385-623-X | 03484 | MILW | 00177.64 | 9110 | 8370 | WHITTEMORE | 1 | AT-GRADE | 0 | 70S NW/C 10-95-30 |
| 385-625-L | 01369 | MILW | 00179.63 | 9110 | 8370 | WHITTEMORE | 0 | AT-GRADE | IA 358 | FOURTH STREET |
| 385-626-T | 12530 | MILW | 00179.70 | 9110 | 8370 | WHITTEMORE | 0 | AT-GRADE | | FIFTH STREET |
| 385-628-G | 03520 | MILW | 00180.70 | 9110 | 8370 | WHITTEMORE | 1 | AT-GRADE | IA 15 | 90S NW/C 6-95-30 |
| 599-398-B | 13435 | RI | 00172.90 | 8390 | 7680 | TITONKA | 0 | AT-GRADE | 0 | RIPLEY ST |
| 599-399-H | 12289 | RI | 00172.80 | 8390 | 7680 | TITONKA | 0 | AT-GRADE | 0 | STATE ST |
| 599-400-A | 02127 | RI | 00172.25 | 8390 | 7680 | TITONKA | 1 | AT-GRADE | 0 | 55S NW/C 10-97-27 |
| 599-403-V | 03517 | RI | 00171.25 | 8390 | 7680 | TITONKA | 1 | AT-GRADE | 0 | 51S NW/C 11-97-27 |
| 599-404-C | 03518 | RI | 00170.25 | 8390 | 7680 | TITONKA | 1 | AT-GRADE | 0 | 50S NW/C 12-97-27 |
| 608-541-L | 03403 | RI | 00021.56 | 0370 | 0227 | ARMSTRONG | 1 | AT-GRADE | | 95S NW/C 17-99-30 |
| 608-543-A | 03404 | RI | 00022.53 | 0370 | 0227 | ARMSTRONG | 1 | AT-GRADE | | 96S NW/C 16-99-30 |
| 608-544-G | 03405 | RI | 00023.56 | 0370 | 0227 | ARMSTRONG | 1 | AT-GRADE | | 94S NW/C 15-99-30 |
| 608-546-V | 03406 | RI | 00024.55 | 8230 | 7535 | SWEA CITY | 1 | AT-GRADE | | 95S NW/C 14-99-30 |
| 608-548-J | 03407 | RI | 00025.58 | 8230 | 7535 | SWEA CITY | 1 | AT-GRADE | | 95S NW/C 13-99-30 |
| 608-550-K | 03408 | RI | 00026.55 | 8230 | 7535 | SWEA CITY | 1 | AT-GRADE | | 96S NW/C 18-99-29 |
| 608-551-S | 13436 | RI | 00027.22 | 8230 | 7535 | SWEA CITY | 0 | AT-GRADE | | 5TH ST |
| 608-552-Y | 09119 | RI | 00027.37 | 8230 | 7535 | SWEA CITY | 0 | AT-GRADE | | 3RD ST |
| 608-553-F | 03409 | RI | 00027.54 | 8230 | 7535 | SWEA CITY | 0 | AT-GRADE | | HIGHWAY ST |
| 608-556-B | 03410 | RI | 00028.53 | 8230 | 7535 | SWEA CITY | 1 | AT-GRADE | | 99S NW/C 16-99-29 |
| 608-557-H | 03411 | RI | 00029.55 | 8230 | 7535 | SWEA CITY | 1 | AT-GRADE | | 99S NW/C 15-99-29 |
| 608-558-P | 03412 | RI | 00030.51 | 8230 | 7535 | SWEA CITY | 1 | AT-GRADE | | 99S NW/C 14-99-29 |
| 608-559-W | 00720 | RI | 00031.44 | 8230 | 7535 | SWEA CITY | 1 | AT-GRADE | | 99S NW/C 13-99-29 |
| 608-560-R | 00721 | RI | 00032.04 | 8230 | 7535 | SWEA CITY | 1 | AT-GRADE | 0 | 50E 99SNW/C 13-99-29 |
| 608-561-X | 03413 | RI | 00032.52 | 4460 | 4182 | LAKOTA | 1 | AT-GRADE | | 98S NW/C 18-99-28 |
| 608-562-E | 00861 | RI | 00033.05 | 4460 | 4182 | LAKOTA | 1 | AT-GRADE | US 169 | 55E NW/C 19-99-28 |
| 608-563-L | 03414 | RI | 00033.47 | 4460 | 4182 | LAKOTA | 1 | RR-OVER | | 05E 15SNW/C 20-99-28 |
| 608-565-A | 03415 | RI | 00034.60 | 4460 | 4182 | LAKOTA | 1 | AT-GRADE | | 10S NW/C 21-99-28 |
| 608-566-G | 03416 | RI | 00035.60 | 4460 | 4182 | LAKOTA | 1 | AT-GRADE | | 98S NW/C 15-99-28 |

I O W A D E P A R T M E N T O F T R A N S P O R T A T I O N
P U B L I C R A I L R O A D C R O S S I N G S
C R O S S R E F E R E N C E L I S T

COUNTY 55 109 KESSUTH

DATE 11/10/81

| CROSSING NUMBER FRA | IOWA | RR CODE | MILEPOST | CITY NUMBERS AND NAME GEOG IOWA | | NEAR CITY | PUBLIC CROSSING | HIGHWAY NUMBER | STREET OR ROAD NAME |
|------------------------|-------|------------|----------|------------------------------------|----------------|--------------|--------------------|-------------------|----------------------|
| 608-568-V | 03417 | RI | 00036.57 | 4460 | 4182 LAKOTA | 1 | AT-GRADE | | 98S Nw/C 14-99-28 |
| 608-572-K | 03418 | RI | 00038.26 | 4460 | 4182 LAKOTA | 1 | AT-GRADE | 0 | 50E 46SNw/C 24-99-28 |
| 608-573-S | 09177 | RI | 00038.42 | 4460 | 4182 LAKOTA | 0 | AT-GRADE | IA 250 | 3RD ST |
| 608-574-Y | 03419 | RI | 00038.66 | 4460 | 4182 LAKOTA | 1 | AT-GRADE | | 30S Nw/C 19-99-27 |
| 608-576-M | 00722 | RI | 00039.38 | 4460 | 4182 LAKOTA | 1 | AT-GRADE | IA 9 | 62E Nw/C 19-99-27 |
| 608-577-U | 03420 | RI | 00039.90 | 4460 | 4182 LAKOTA | 1 | AT-GRADE | | 72S Nw/C 17-99-27 |
| 608-579-H | 03421 | RI | 00041.00 | 4460 | 4182 LAKOTA | 1 | AT-GRADE | | 80E Nw/C 17-99-27 |
| 608-580-C | 03422 | RI | 00041.26 | 4460 | 4182 LAKOTA | 1 | AT-GRADE | | 82S Nw/C 9-99-27 |
| 608-584-E | 03423 | RI | 00042.48 | 4460 | 4182 LAKOTA | 1 | AT-GRADE | | 94E Nw/C 9-99-27 |
| 608-585-L | 03424 | RI | 00042.55 | 4460 | 4182 LAKOTA | 1 | AT-GRADE | | 94S Nw/C 3-99-27 |
| 608-587-A | 02337 | RI | 00043.88 | 4460 | 4182 LAKOTA | 1 | AT-GRADE | | 15S Nw/C 2-99-27 |
| 608-588-G | 03425 | RI | 00044.13 | 7000 | 6307 RAKE | 1 | AT-GRADE | | 22E Nw/C 2-99-27 |
| 608-590-H | 03426 | RI | 00045.20 | 7000 | 6307 RAKE | 1 | AT-GRADE | | 30S Nw/C 36-100-27 |
| 608-592-W | 03427 | RI | 00045.61 | 7000 | 6307 RAKE | 1 | AT-GRADE | | 30E Nw/C 36-100-27 |
| 875-870-T | 01370 | RI | 00168.51 | 8940 | 8250 WEST BEND | 0 | AT-GRADE | IA 15 | IA 15 |
| 875-871-A | 03480 | RI | 00167.94 | 8940 | 8250 WEST BEND | 1 | AT-GRADE | 0 | 22E Nw/C 19-94-30 |
| 875-872-G | 03481 | RI | 00166.64 | 8940 | 8250 WEST BEND | 1 | AT-GRADE | | 10E Nw/C 29-94-30 |
| 875-875-C | 03482 | RI | 00165.44 | 8940 | 8250 WEST BEND | 1 | AT-GRADE | | 85E Nw/C 32-94-30 |
| 875-876-J | 03483 | RI | 00165.20 | 8940 | 8250 WEST BEND | 1 | AT-GRADE | | 20S Nw/C 33-94-30 |

| CROSSING FRA | NUMBER IOWA | RR CODE | MILEPOST | CITY NUMBERS AND NAME | | NEAR CITY | PUBLIC CROSSING | HIGHWAY NUMBER | STREET OR ROAD NAME | |
|--------------|-------------|---------|----------|-----------------------|------|-----------|-----------------|----------------|---------------------|----------------------|
| | | | | GECG | ICWA | | | | | |
| 004-954-K | 11039 | ATSF | 00234.12 | 3030 | 2697 | FCRT | MADISON | 0 | AT-GRADE | 20TH ST |
| 004-956-Y | 04899 | ATSF | 00236.94 | 3030 | 2697 | FORT | MADISON | 1 | AT-GRADE | 50E 03S NW/C 13-67-5 |
| 004-957-F | 04900 | ATSF | 00238.13 | 3030 | 2697 | FORT | MADISON | 1 | AT-GRADE | 50E 69S NW/C 14-67-5 |
| 004-958-M | 00378 | ATSF | 00239.52 | 3030 | 2697 | FORT | MADISON | 1 | RR-UNDER | 35E 40S NW/C 22-67-5 |
| 004-959-U | 04904 | ATSF | 00240.50 | 3030 | 2697 | FORT | MADISON | 1 | AT-GRADE | 50E 94S NW/C 21-67-5 |
| 004-960-N | 12972 | ATSF | 00000.14 | 3030 | 2697 | FORT | MADISON | 1 | AT-GRADE | INDUSTRY 28-67-5 |
| 004-961-V | 01159 | ATSF | 00241.39 | 3030 | 2697 | FORT | MADISON | 1 | AT-GRADE | 75E 42S NW/C 29-67-5 |
| 004-963-J | 00321 | ATSF | 00244.14 | 3030 | 2697 | FORT | MADISON | 1 | RR-UNDER | 31E 73S NW/C 36-67-6 |
| 004-965-X | 09675 | ATSF | 00246.32 | 3030 | 2697 | FORT | MADISON | 1 | RR-UNDER | 50E65S NW/C 3-66-6 |
| 004-966-E | 04909 | ATSF | 00248.01 | 3030 | 2697 | FORT | MADISON | 1 | AT-GRADE | 19E 50S NW/C 9-66-6 |
| 004-967-L | 01104 | ATSF | 00248.23 | 3030 | 2697 | FORT | MADISON | 1 | AT-GRADE | 65S NW/C 9-66-6 |
| 004-968-T | 01171 | ATSF | 00248.85 | 3030 | 2697 | FORT | MADISON | 1 | AT-GRADE | 53E04S NW/C 17-66-6 |
| 004-971-B | 01158 | ATSF | 00251.15 | 3030 | 2697 | FORT | MADISON | 1 | AT-GRADE | 67E 95S NW/C 13-66-7 |
| 063-230-A | 11043 | BN | 00199.56 | 3030 | 2697 | FORT | MADISON | 0 | AT-GRADE | 35TH |
| 063-231-G | 11042 | BN | 00199.74 | 3030 | 2697 | FORT | MADISON | 0 | AT-GRADE | 33ST |
| 063-232-N | 02271 | BN | 00200.28 | 3030 | 2697 | FORT | MADISON | 0 | AT-GRADE | 27TH |
| 063-233-V | 11041 | BN | 00200.53 | 3030 | 2697 | FORT | MADISON | 0 | AT-GRADE | 23RD |
| 063-234-C | 11040 | BN | 00200.80 | 3030 | 2697 | FORT | MADISON | 0 | AT-GRADE | 21ST |
| 063-235-J | 11038 | BN | 00200.88 | 3030 | 2697 | FCRT | MADISON | 0 | AT-GRADE | 20TH |
| 063-236-R | 11037 | BN | 00200.97 | 3030 | 2697 | FCRT | MADISON | 0 | AT-GRADE | 19TH |
| 063-240-F | 11036 | BN | 00200.04 | 3030 | 2697 | FCRT | MADISON | 0 | AT-GRADE | 18TH |
| 063-243-B | 11023 | BN | 00201.99 | 3030 | 2697 | FCRT | MADISON | 0 | AT-GRADE | 9TH |
| 063-244-H | 04587 | BN | 00202.28 | 3030 | 2697 | FCRT | MADISON | 0 | AT-GRADE | 6TH |
| 063-246-h | 09134 | BN | 00202.69 | 3030 | 2697 | FCRT | MADISON | 0 | AT-GRADE | 2ND |
| 063-246-h | 09134 | BN | 00202.69 | 3030 | 2697 | FCRT | MADISON | 0 | AT-GRADE | IA2661 2ND |
| 063-251-T | 13686 | BN | NONE | 3030 | 2697 | FCRT | MADISON | 0 | AT-GRADE | C AVE |
| 063-252-A | 13629 | BN | NONE | 3030 | 2697 | FCRT | MADISON | 0 | AT-GRADE | 1ST |
| 063-253-G | 11029 | BN | NONE | 3030 | 2697 | FCRT | MADISON | 0 | AT-GRADE | AVE I |
| 063-254-N | 11024 | BN | NONE | 3030 | 2697 | FCRT | MADISON | 0 | AT-GRADE | 11TH ST |
| 063-256-C | 09484 | BN | NONE | 3030 | 2697 | FORT | MADISON | 0 | AT-GRADE | AVE G |
| 063-257-J | 09485 | BN | NONE | 3030 | 2697 | FORT | MADISON | 0 | AT-GRADE | AVE C |
| 063-308-S | 09486 | BN | NONE | 3030 | 2697 | FCRT | MADISON | 0 | AT-GRADE | AVE N |
| 063-309-Y | 12960 | BN | NONE | 3030 | 2697 | FCRT | MADISON | 0 | AT-GRADE | US 61 L AVE |
| 063-310-T | 09487 | BN | NONE | 3030 | 2697 | FCRT | MADISON | 0 | AT-GRADE | L AVE |
| 063-311-A | 11025 | BN | 00000.19 | 3030 | 2697 | FCRT | MADISON | 0 | AT-GRADE | 12TH |
| 063-312-G | 11026 | BN | 00000.29 | 3030 | 2697 | FCRT | MADISON | 0 | AT-GRADE | 13TH |
| 063-313-N | 11027 | BN | 00000.39 | 3030 | 2697 | FCRT | MADISON | 0 | AT-GRADE | 14TH |
| 063-314-V | 11028 | BN | 00000.49 | 3030 | 2697 | FORT | MADISON | 0 | AT-GRADE | 15TH ST. |
| 063-315-C | 09094 | BN | 00000.62 | 3030 | 2697 | FORT | MADISON | 0 | AT-GRADE | US61 AVE H |
| 063-317-R | 11031 | BN | 00000.69 | 3030 | 2697 | FCRT | MADISON | 0 | AT-GRADE | G AVE |
| 063-318-X | 11032 | BN | 00000.76 | 3030 | 2697 | FCRT | MADISON | 0 | AT-GRADE | AVE F |
| 063-319-E | 01375 | BN | 00000.83 | 3030 | 2697 | FCRT | MADISON | 0 | AT-GRADE | AVE E |
| 063-320-Y | 11033 | BN | 00000.90 | 3030 | 2697 | FORT | MADISON | 0 | AT-GRADE | AVE C |
| 063-321-F | 11034 | BN | 00000.97 | 3030 | 2697 | FCRT | MADISON | 0 | AT-GRADE | AVE C |
| 063-323-U | 11035 | BN | 00001.05 | 3030 | 2697 | FCRT | MADISON | 0 | AT-GRADE | AVE B |
| 063-830-C | 04959 | BN | 00000.20 | 4250 | 3942 | KEOKUK | | 0 | RR-UNDER | 5TH ST |
| 063-831-J | 13448 | BN | 00000.36 | 4250 | 3942 | KEOKUK | | 0 | RR-UNDER | US 136 7TH ST |
| 063-833-X | 04960 | BN | 00000.70 | 4250 | 3942 | KEOKUK | | 0 | AT-GRADE | MISSOURI AVE |
| 063-834-E | 04961 | BN | 00000.95 | 4250 | 3942 | KEOKUK | | 0 | AT-GRADE | E ST |
| 063-835-L | 04962 | BN | 00001.10 | 4250 | 3942 | KEOKUK | | 0 | AT-GRADE | HILTON RD-DES MOINES |
| 063-838-G | 04963 | BN | NONE | 4250 | 3942 | KEOKUK | | 0 | AT-GRADE | JOHNSTON ST. ROAD |
| 063-839-N | 04964 | BN | 00003.30 | 4250 | 3942 | KEOKUK | | 0 | AT-GRADE | CARBIDE LANE |

| CROSSING FRA | NUMBER IOWA | RR CODE | MILEPOST | CITY NUMBERS AND NAME GEOG IOWA | | | NEAR CITY | PUBLIC CROSSING | HIGHWAY NUMBER | STREET OR ROAD NAME |
|--------------|-------------|---------|----------|---------------------------------|------|--------------|-----------|-----------------|----------------|----------------------|
| 072-379-M | 04966 | BN | 00178.18 | 4250 | 3942 | KEOKUK | 0 | AT-GRADE | | 1ST & MORGAN |
| 072-380-G | 11191 | BN | 00177.85 | 4250 | 3942 | KEOKUK | 0 | AT-GRADE | | JCHNSON |
| 072-381-N | 11192 | BN | 00177.71 | 4250 | 3942 | KEOKUK | 0 | AT-GRADE | | BANK |
| 072-382-V | 04967 | BN | 00000.05 | 4250 | 3942 | KEOKUK | 0 | AT-GRADE | | FIFTH |
| 072-383-C | 04968 | BN | 00000.20 | 4250 | 3942 | KEOKUK | 0 | AT-GRADE | | FOURTH |
| 072-384-J | 04969 | BN | 00000.43 | 4250 | 3942 | KEOKUK | 0 | AT-GRADE | | PALEAN |
| 072-385-R | 04970 | BN | 00000.50 | 4250 | 3942 | KEOKUK | 0 | AT-GRADE | | DES MOINES |
| 072-386-X | 04971 | BN | 00000.57 | 4250 | 3942 | KEOKUK | 0 | AT-GRADE | | TIMEA |
| 072-387-E | 04951 | BN | 00000.67 | 4250 | 3942 | KEOKUK | 0 | AT-GRADE | | BANK & 4TH |
| 072-388-L | 04952 | BN | 00000.76 | 4250 | 3942 | KEOKUK | 0 | AT-GRADE | | EXCHANGE & 5TH |
| 072-389-T | 04953 | BN | 00000.85 | 4250 | 3942 | KEOKUK | 0 | AT-GRADE | | 6TH |
| 072-390-M | 09135 | BN | 00000.92 | 4250 | 3942 | KEOKUK | 0 | AT-GRADE | US 136 | 7TH |
| 072-391-U | 04954 | BN | 00000.99 | 4250 | 3942 | KEOKUK | 0 | AT-GRADE | | 8TH |
| 072-392-B | 06561 | BN | 00001.02 | 4250 | 3942 | KEOKUK | 0 | AT-GRADE | | 9TH |
| 072-518-F | 06562 | BN | 00174.96 | 4250 | 3942 | KEOKUK | 0 | AT-GRADE | | S CF 61-136 OVER MIS |
| 072-527-E | 06563 | BN | 00177.94 | 4250 | 3942 | KEOKUK | 0 | AT-GRADE | | MAIN |
| 072-529-T | 00929 | BN | 00177.99 | 4250 | 3942 | KEOKUK | 0 | RR-UNDER | US 136 | |
| 078-030-K | 11560 | BN | 00189.15 | 5770 | 5195 | MONTRCSE | 0 | AT-GRADE | | MAIN |
| 078-031-S | 11561 | BN | 00189.23 | 5770 | 5195 | MONTRCSE | 0 | AT-GRADE | | CHESTNUT |
| 078-032-Y | 04933 | BN | 00191.05 | 5770 | 5195 | MONTRCSE | 1 | AT-GRADE | | 25E 45S NW/C 34-67-5 |
| 078-034-M | 00394 | BN | 00191.58 | 5770 | 5195 | MONTRCSE | 1 | RR-UNDER | US 61 | 20E 15S NW/C 34-67-5 |
| 078-035-U | 04905 | BN | 00191.74 | 3030 | 2697 | FORT MADISCN | 1 | AT-GRADE | | 20E NW/C 34-67-5 |
| 078-038-P | 04903 | BN | 00193.32 | 3030 | 2697 | FORT MADISCN | 1 | AT-GRADE | | 65E 50S NW/C 21-67-5 |
| 078-040-R | 04902 | BN | 00193.82 | 3030 | 2697 | FORT MADISCN | 1 | AT-GRADE | | 50E NW/C 21-67-5 |
| 078-041-X | 04898 | BN | 00194.92 | 3030 | 2697 | FORT MADISCN | 1 | AT-GRADE | | 30E NW/C 16-67-5 |
| 078-047-N | 00730 | BN | 00196.18 | 3030 | 2697 | FORT MADISCN | 1 | RR-UNDER | US 61 | 50E 66S NW/C 10-67-5 |
| 078-048-V | 04896 | BN | 00196.95 | 3030 | 2697 | FORT MADISCN | 1 | AT-GRADE | | 25E 50S NW/C 11-67-5 |
| 078-050-W | 01586 | BN | 00198.19 | 3030 | 2697 | FORT MADISCN | 1 | AT-GRADE | | 50E 50S NW/C 12-67-5 |
| 078-051-D | 01657 | BN | 00198.68 | 3030 | 2697 | FORT MADISCN | 1 | AT-GRADE | | 50S NW/C 7-67-4 |
| 078-052-K | 12967 | BN | 00001.03 | 3030 | 2697 | FORT MADISCN | 1 | AT-GRADE | | 02E60S NW/C 20-68-3 |
| 078-274-U | 04885 | BN | 00210.28 | 3030 | 2697 | FORT MADISCN | 1 | AT-GRADE | | 75E 50S NW/C 5-68-3 |
| 078-275-B | 04886 | BN | 00209.72 | 3030 | 2697 | FORT MADISCN | 1 | AT-GRADE | | 50E NW/C 8-68-3 |
| 078-276-H | 04887 | BN | 00208.62 | 3030 | 2697 | FORT MADISCN | 1 | AT-GRADE | | 05E NW/C 17-68-3 |
| 078-279-D | 04888 | BN | 00206.74 | 3030 | 2697 | FORT MADISCN | 1 | AT-GRADE | | 40E 75S NW/C 15-68-3 |
| 078-383-X | 06564 | BN | 00177.16 | 4250 | 3942 | KEOKUK | 0 | AT-GRADE | | S 3RD ST EXT |
| 078-676-B | 13688 | BN | 00183.10 | 4250 | 3942 | KEOKUK | 1 | AT-GRADE | | 50E10S NW/C 1-65-5 |
| 097-941-P | 04879 | BN | 00008.90 | 9050 | 8290 | WEST PCINT | 1 | AT-GRADE | | 25E 14S NW/C 11-68-5 |
| 097-942-W | 04880 | BN | 00007.70 | 3030 | 2697 | FORT MADISCN | 1 | AT-GRADE | | 42E 13S NW/C 12-68-5 |
| 097-948-M | 04881 | BN | 00006.60 | 3030 | 2697 | FORT MADISON | 1 | AT-GRADE | | 50E 50S NW/C 7-68-4 |
| 097-950-N | 04882 | BN | 00005.90 | 3030 | 2697 | FORT MADISON | 1 | AT-GRADE | | 90E NW/C 18-68-4 |
| 097-953-J | 04883 | BN | 00005.23 | 3030 | 2697 | FORT MADISON | 1 | RR-CVER | | 25E 50S NW/C 17-68-4 |
| 097-956-E | 04884 | BN | 00004.45 | 3030 | 2697 | FORT MADISON | 1 | AT-GRADE | | 60E25S NW/C 20-68-4 |
| 098-097-W | 04863 | BN | 00024.10 | 3840 | 3475 | HILLSBCRC | 1 | AT-GRADE | | 23E NW/C 10-69-7 |
| 098-099-K | 04864 | BN | 00023.20 | 3840 | 3475 | HILLSBCRC | 1 | AT-GRADE | | 50S NW/C 11-69-7 |
| 098-101-J | 04865 | BN | 00021.90 | 3840 | 3475 | HILLSBCRC | 1 | AT-GRADE | | 20S NW/C 13-69-7 |
| 098-102-R | 04871 | BN | 00020.75 | 3913 | 3562 | HOUGHTCN | 1 | AT-GRADE | | 75S NW/C 18-69-6 |
| 098-104-E | 04872 | BN | 00019.67 | 3913 | 3562 | HOUGHTCN | 1 | AT-GRADE | | 75S NW/C 17-69-6 |
| 098-107-A | 04870 | BN | 00029.30 | 3913 | 3562 | HOUGHTCN | 1 | AT-GRADE | | 50E 35S NW/C 25-69-7 |
| 098-108-G | 13447 | BN | 00029.33 | 3913 | 3562 | HOUGHTCN | 1 | AT-GRADE | | 45E 40S NW/C 25-69-7 |
| 098-109-N | 04869 | BN | 00029.67 | 3913 | 3562 | HOUGHTCN | 1 | RR-CVER | | 49E NW/C 25-69-7 |
| 098-110-T | 04868 | BN | 00030.86 | 3913 | 3562 | HOUGHTCN | 1 | RR-CVER | | 54E NW/C 24-69-7 |
| 098-115-S | 00435 | BN | 00018.05 | 3913 | 3562 | HOUGHTCN | 1 | AT-GRADE | | 45E NW/C 21-69-6 |

| CROSSING FRA | NUMBER IOWA | RR CODE | MILEPOST | CITY NUMBERS AND NAME GEOG IOWA | | NEAR CITY | PUBLIC CROSSING | HIGHWAY NUMBER | STREET OR ROAD NAME |
|-----------------|----------------|------------|----------|------------------------------------|------|--------------|--------------------|-------------------|-------------------------------|
| 098-119-U | 04873 | BN | 00017.01 | 7570 | 6757 | SAINT PAUL | 1 | AT-GRADE | 50E 48S NW/C 22-69-6 |
| 098-122-C | 04874 | BN | 00015.55 | 7570 | 6757 | SAINT PAUL | 1 | AT-GRADE | 50E 48S NW/C 26-69-6 |
| 098-126-E | 04875 | BN | 00014.85 | 9050 | 8290 | WEST PCINT | 1 | RR-OVER | 02E 98S NW/C 25-69-6 |
| 098-127-L | 04876 | BN | 00013.70 | 9050 | 8290 | WEST PCINT | 1 | AT-GRADE | 35S NW/C 31-69-5 |
| 098-132-H | 09452 | BN | 00011.62 | 9050 | 8290 | WEST PCINT | 0 | AT-GRADE | 4TH ST |
| 098-133-P | 04877 | BN | 00011.50 | 9050 | 8290 | WEST PCINT | 0 | AT-GRADE | JEFFERSON ST 5TH |
| 098-134-W | 09453 | BN | 00011.40 | 9050 | 8290 | WEST PCINT | 0 | AT-GRADE | AVE "F" |
| 098-135-D | 04651 | BN | 00011.30 | 9050 | 8290 | WEST PCINT | 0 | AT-GRADE | 7TH ST |
| 098-137-S | 09455 | BN | 00011.15 | 9050 | 8290 | WEST PCINT | 0 | AT-GRADE | 9TH ST |
| 098-141-G | 09454 | BN | 00010.10 | 9050 | 8290 | WEST PCINT | 0 | AT-GRADE | 15E90S NW/C 3-68-5 |
| 098-370-B | 00338 | BN | 00018.65 | 3913 | 3562 | HUGHTON | 1 | AT-GRADE | US 218 86S NW/C 16-69-6 |
| 098-371-H | 01374 | BN | 00031.69 | 3913 | 3562 | HUGHTON | 0 | AT-GRADE | IA. 16 COLEMAN ROAD |
| 098-372-P | 01372 | BN | 00022.25 | 3840 | 3475 | HILLSBORO | 1 | AT-GRADE | IA 16 70E NW/C 14-69-7 |
| 098-373-W | 04862 | BN | 00024.40 | 3840 | 3475 | HILLSBORO | 1 | AT-GRADE | 85S NW/C 3-69-7 |
| 098-375-K | 09456 | BN | 00011.38 | 9050 | 8290 | WEST PCINT | 0 | AT-GRADE | 6TH ST |
| 606-263-R | 06563 | RI | 00000.67 | 4250 | 3942 | KEOKUK | 0 | AT-GRADE | MAIN ST. |
| 606-264-X | 11191 | RI | 00001.00 | 4250 | 3942 | KEOKUK | 0 | AT-GRADE | JOHNSON ST. |
| 606-265-E | 11192 | RI | 00001.23 | 4250 | 3942 | KEOKUK | 0 | AT-GRADE | BANK |
| 606-266-L | 06564 | RI | 00001.33 | 4250 | 3942 | KEOKUK | 0 | AT-GRADE | 3RD ST. |
| 606-267-T | 04961 | RI | 00001.37 | 4250 | 3942 | KEOKUK | 0 | AT-GRADE | E. ST. |
| 606-271-H | 13687 | RI | 00002.67 | 4250 | 3942 | KEOKUK | 0 | AT-GRADE | RR ST OFF OLD 136 |
| 606-272-P | 00961 | RI | 00002.97 | 4250 | 3942 | KEOKUK | 1 | RR-UNDER | US 61 95E 55S NW/C 33-65-5 |
| 606-273-W | 04914 | RI | 00003.27 | 4250 | 3942 | KEOKUK | 1 | AT-GRADE | 75E 35S NW/C 33-65-5 |
| 606-274-D | 04913 | RI | 00004.00 | 4250 | 3942 | KEOKUK | 1 | AT-GRADE | 15E95S NW/C 28-65-5 |
| 606-280-G | 04912 | RI | 00011.80 | 2890 | 2507 | FARMINGTON | 1 | AT-GRADE | 84E 02S NW/C 3-65-6 |
| 606-287-E | 04911 | RI | 00014.57 | 2890 | 2507 | FARMINGTON | 1 | AT-GRADE | 0 03S NW/C 28-66-6 |
| 606-292-B | 04924 | RI | 00016.07 | 2890 | 2507 | FARMINGTON | 1 | AT-GRADE | 71E12S NW/C 24-66-7 |
| 606-295-W | 04923 | RI | 00019.93 | 2890 | 2507 | FARMINGTON | 1 | AT-GRADE | 75E 75S NW/C 2-66-7 |
| 606-297-K | 00298 | RI | 00020.63 | 2890 | 2507 | FARMINGTON | 1 | AT-GRADE | 10E 60S NW/C 2-66-7 |
| 606-303-L | 04921 | RI | 00022.77 | 2890 | 2507 | FARMINGTON | 1 | AT-GRADE | 90S NW/C 33-67-7 |
| 606-308-V | 04920 | RI | 00025.57 | 2890 | 2507 | FARMINGTON | 1 | AT-GRADE | 20E 70S NW/C 20-67-7 |
| 606-309-C | 05207 | RI | 00025.63 | 2890 | 2507 | FARMINGTON | 1 | AT-GRADE | 15E 50S NW/C 20-67-7 |
| 606-311-D | 04919 | RI | 00026.67 | 2890 | 2507 | FARMINGTON | 1 | AT-GRADE | 35E NW/C 19-67-7 |

COUNTY 57 113 LINN

DATE 11/10/81

| CROSSING NUMBER FRA IOWA | RR CODE | MILEPOST | CITY NUMBERS AND NAME GEGG IOWA | | NEAR PUBLIC CITY CROSSING | HIGHWAY NUMBER | STREET OR ROAD NAME | | |
|-----------------------------|------------|----------|------------------------------------|-----------|------------------------------|-------------------|---------------------|--------|----------------------|
| 840-198-D | 08804 | CIC | NCNE | 1340 1187 | CEDAR RAPIDS | 0 | AT-GRADE | 0 | 60TH AVE |
| 840-199-K | 08805 | CIC | NONE | 1340 1187 | CEDAR RAPIDS | 0 | AT-GRADE | 0 | WACCANIA AVE |
| 840-201-J | 04779 | CIC | NCNE | 1340 1187 | CEDAR RAPIDS | 0 | AT-GRADE | US 30 | 6TH ST SW |
| 840-203-X | 12952 | CIC | NCNE | 1340 1187 | CEDAR RAPIDS | 0 | AT-GRADE | 0 | J ST SW |
| 840-204-E | 12953 | CIC | NCNE | 1340 1187 | CEDAR RAPIDS | 0 | AT-GRADE | 0 | 50 AVE SW |
| 840-206-T | 09213 | CIC | NONE | 1340 1187 | CEDAR RAPIDS | 0 | AT-GRADE | 0 | BOWLING ST |
| 840-206-T | 09213 | CIC | NCNE | 1340 1187 | CEDAR RAPIDS | 0 | AT-GRADE | 0 | BOWLING ST |
| 840-207-A | 04915 | CIC | NONE | 1340 1187 | CEDAR RAPIDS | 0 | AT-GRADE | TCWN | BCWLING ST SW |
| 840-209-N | 03899 | CIC | NCNE | 1340 1187 | CEDAR RAPIDS | 0 | AT-GRADE | 0 | 8TH AVE SW |
| 840-210-H | 10066 | CIC | NONE | 1340 1187 | CEDAR RAPIDS | 0 | AT-GRADE | 0 | 12TH AVE SW |
| 840-211-P | 10062 | CIC | NCNE | 1340 1187 | CEDAR RAPIDS | 0 | AT-GRADE | 0 | 10TH ST |
| 840-212-W | 10068 | CIC | NONE | 1340 1187 | CEDAR RAPIDS | 0 | AT-GRADE | 0 | 9TH ST SW |
| 840-213-D | 10061 | CIC | NCNE | 1340 1187 | CEDAR RAPIDS | 0 | AT-GRADE | 0 | 9TH ST SW |
| 840-214-K | 10058 | CIC | NCNE | 1340 1187 | CEDAR RAPIDS | 0 | AT-GRADE | 0 | 6TH ST SW |
| 840-215-S | 09214 | CIC | NCNE | 1340 1187 | CEDAR RAPIDS | 0 | AT-GRADE | TCWN | 6TH ST SW IND TRK |
| 840-215-S | 09214 | CIC | NCNE | 1340 1187 | CEDAR RAPIDS | 0 | AT-GRADE | TCWN | 6TH ST SW IND TRK |
| 840-217-F | 09091 | CIC | NONE | 1340 1187 | CEDAR RAPIDS | 0 | AT-GRADE | 0 | 4TH ST SW |
| 840-218-M | 09215 | CIC | NONE | 1340 1187 | CEDAR RAPIDS | 0 | AT-GRADE | TCWN | 8TH AVE SW |
| 840-219-L | 13225 | CIC | | 1340 1187 | CEDAR RAPIDS | 0 | AT-GRADE | | 66TH AVE |
| 840-221-V | 08803 | CIC | NONE | 5900 5302 | MOUNT VERNON | 1 | AT-GRADE | | 25E NW/C 20-82-7 |
| 840-224-R | 08802 | CIC | NONE | 1340 1187 | CEDAR RAPIDS | 1 | AT-GRADE | IA 84 | 05E NW/C 29-82-7 |
| 840-228-T | 08801 | CIC | NCNE | 1340 1187 | CEDAR RAPIDS | 1 | AT-GRADE | 0 | 01E NW/C 32-82-7 |
| 840-230-U | 08800 | CIC | NONE | 8240 7545 | SWISHER | 1 | AT-GRADE | 0 | 01E 75S NW/C 32-82-7 |
| 840-264-N | 08037 | CIC | NONE | 1340 1187 | CEDAR RAPIDS | 0 | AT-GRADE | 0 | WILSON AVE |
| 840-265-V | 09212 | CIC | NCNE | 1340 1187 | CEDAR RAPIDS | 0 | AT-GRADE | 0 | 12 ST |
| 840-265-V | 09212 | CIC | NONE | 1340 1187 | CEDAR RAPIDS | 0 | AT-GRADE | 0 | 12 ST |
| 840-266-C | 01168 | CIC | NCNE | 1340 1187 | CEDAR RAPIDS | 0 | RR-UNDER | US 30 | 16TH AVE SW |
| 190-465-H | 08244 | CNW | 00063.42 | 4800 4410 | LISBCN | 1 | AT-GRADE | | 75E 40S NW/C 12-82-5 |
| 190-468-C | 08243 | CNW | 00064.20 | 4800 4410 | LISBCN | 0 | AT-GRADE | | WASHINGTON ST |
| 190-469-K | 08242 | CNW | 00064.95 | 4800 4410 | LISBCN | 0 | AT-GRADE | | GILLETTE LN |
| 190-471-L | 01143 | CNW | 00065.47 | 5900 5302 | MOUNT VERNON | 0 | AT-GRADE | IA 1 | 1ST AVE N |
| 190-472-T | 08241 | CNW | 00066.15 | 5900 5302 | MOUNT VERNON | 0 | AT-GRADE | | 8TH AVE N |
| 190-474-G | 00539 | CNW | 00066.54 | 5900 5302 | MOUNT VERNON | 0 | RR-UNDER | CLC#30 | 1ST ST |
| 190-475-N | 08240 | CNW | 00067.69 | 5900 5302 | MOUNT VERNON | 1 | AT-GRADE | | 50E 15S NW/C 8-82-5 |
| 190-476-V | 08239 | CNW | 00069.90 | 5900 5302 | MOUNT VERNON | 1 | AT-GRADE | | 50E 6CS NW/C 1-82-6 |
| 190-477-C | 09249 | CNW | 00072.37 | 0780 0575 | BERTRAM | 0 | AT-GRADE | | ELY ST |
| 190-478-J | 08238 | CNW | 00072.96 | 0780 0575 | BERTRAM | 0 | AT-GRADE | | LOC RD SE |
| 190-479-R | 08237 | CNW | 00073.08 | 5900 5302 | MOUNT VERNON | 1 | RR-UNDER | IA 13 | 90E 25S NW/C 4-82-6 |
| 190-488-P | 10077 | CNW | 00078.00 | 1340 1187 | CEDAR RAPIDS | 0 | AT-GRADE | | STEWART ROAD |
| 190-492-E | 10085 | CNW | 00079.50 | 1340 1187 | CEDAR RAPIDS | 0 | AT-GRADE | | OTIS ROAD |
| 190-494-T | 10084 | CNW | 00080.50 | 1340 1187 | CEDAR RAPIDS | 0 | AT-GRADE | | 10TH ST SE |
| 190-495-A | 10047 | CNW | 00080.80 | 1340 1187 | CEDAR RAPIDS | 0 | AT-GRADE | | 12TH AVE |
| 190-496-G | 10046 | CNW | 00080.80 | 1340 1187 | CEDAR RAPIDS | 0 | AT-GRADE | | 12TH AVE |
| 190-497-N | 09142 | CNW | NCNE | 1340 1187 | CEDAR RAPIDS | 0 | AT-GRADE | | 3RD ST |
| 190-499-C | 10043 | CNW | 00080.99 | 1340 1187 | CEDAR RAPIDS | 0 | AT-GRADE | | 10TH AVE & 4TH ST |
| 190-500-U | 10042 | CNW | 00081.04 | 1340 1187 | CEDAR RAPIDS | 0 | AT-GRADE | | 9TH AVE & 4TH ST |
| 190-501-B | 04509 | CNW | 00081.10 | 1340 1187 | CEDAR RAPIDS | 0 | AT-GRADE | | 8TH AVE & 4TH ST |
| 190-502-H | 10041 | CNW | 00081.16 | 1340 1187 | CEDAR RAPIDS | 0 | AT-GRADE | | 7TH AVE & 4TH ST |
| 190-503-P | 10040 | CNW | 00081.23 | 1340 1187 | CEDAR RAPIDS | 0 | AT-GRADE | | 6TH AVE & 4TH ST |
| 190-504-W | 10039 | CNW | 00081.29 | 1340 1187 | CEDAR RAPIDS | 0 | AT-GRADE | | 5TH AVE & 4TH ST |
| 190-505-D | 09250 | CNW | 00081.37 | 1340 1187 | CEDAR RAPIDS | 0 | AT-GRADE | | 4TH AVE & 4TH ST |
| 190-506-K | 10038 | CNW | 00081.43 | 1340 1187 | CEDAR RAPIDS | 0 | AT-GRADE | | 3RD AVE & 4TH ST |

IOWA DEPARTMENT OF TRANSPORTATION
PUBLIC RAILROAD CROSSINGS
CROSS REFERENCE LIST

COUNTY 57 LINN

DATE 11/10/81

| CROSSING FRA | NUMBER IOWA | RR CODE | MILEPOST | CITY NUMBERS AND NAME | | NEAR PUBLIC CITY | CROSSING | HIGHWAY NUMBER | STREET OR ROAD NAME |
|--------------|-------------|---------|----------|-----------------------|------|------------------|----------|----------------|-------------------------------|
| | | | | GECG | IOWA | | | | |
| 190-507-S | 10037 | CNw | 00081.50 | 1340 | 1187 | CEDAR RAPIDS | 0 | AT-GRADE | 2ND AVE & 4TH ST |
| 190-508-Y | 10036 | CNw | 00081.56 | 1340 | 1187 | CEDAR RAPIDS | 0 | AT-GRADE | US. 151 1ST AVE & 4TH ST |
| 190-510-A | 10072 | CNw | 00082.10 | 1340 | 1187 | CEDAR RAPIDS | 0 | AT-GRADE | 1ST ST NW |
| 190-511-G | 10074 | CNw | 00082.23 | 1340 | 1187 | CEDAR RAPIDS | 0 | AT-GRADE | I AVE NW |
| 190-512-N | 10075 | CNw | 00082.35 | 1340 | 1187 | CEDAR RAPIDS | 0 | AT-GRADE | G AVE NW |
| 190-513-V | 10076 | CNw | 00082.41 | 1340 | 1187 | CEDAR RAPIDS | 0 | AT-GRADE | F AVE NW |
| 190-514-C | 10079 | CNw | 00082.47 | 1340 | 1187 | CEDAR RAPIDS | 0 | AT-GRADE | IA 54 E AVE NW |
| 190-515-J | 09180 | CNw | 00082.62 | 1340 | 1187 | CEDAR RAPIDS | 0 | AT-GRADE | C AVE NW |
| 190-516-R | 10081 | CNw | 00082.68 | 1340 | 1187 | CEDAR RAPIDS | 0 | AT-GRADE | A AVE NW |
| 190-517-X | 09016 | CNw | 00082.80 | 1340 | 1187 | CEDAR RAPIDS | 0 | AT-GRADE | US 151 1ST AVE NW |
| 190-518-E | 10082 | CNw | 00083.55 | 1340 | 1187 | CEDAR RAPIDS | 0 | AT-GRADE | 2ND AVE SW |
| 190-519-L | 10064 | CNw | 00083.63 | 1340 | 1187 | CEDAR RAPIDS | 0 | AT-GRADE | 5TH AVE SW |
| 190-520-F | 03899 | CNw | 00083.79 | 1340 | 1187 | CEDAR RAPIDS | 0 | AT-GRADE | 8TH AVE SW |
| 190-522-U | 01168 | CNw | 00083.70 | 1340 | 1187 | CEDAR RAPIDS | 0 | RR-UNDER | US 30 16TH AVE SW |
| 190-523-B | 08037 | CNw | 00084.25 | 1340 | 1187 | CEDAR RAPIDS | 0 | AT-GRADE | WILSON AVE |
| 190-526-W | 08235 | CNw | 00085.54 | 1340 | 1187 | CEDAR RAPIDS | 0 | AT-GRADE | 21ST ST |
| 190-527-D | 08038 | CNw | 00078.86 | 1340 | 1187 | CEDAR RAPIDS | 0 | AT-GRADE | "C" ST SW |
| 190-528-K | 00478 | CNw | 00079.85 | 1340 | 1187 | CEDAR RAPIDS | 0 | RR-UNDER | BCWLING ST |
| 190-529-S | 04581 | CNw | 00080.32 | 1340 | 1187 | CEDAR RAPIDS | 0 | AT-GRADE | "J" ST |
| 190-530-L | 01990 | CNw | 00080.88 | 1340 | 1187 | CEDAR RAPIDS | 0 | RR-UNDER | US 30 6TH ST |
| 190-532-A | 08236 | CNw | 00086.50 | 1340 | 1187 | CEDAR RAPIDS | 0 | AT-GRADE | EDGEWOOD ROAD |
| 190-533-G | 08234 | CNw | 00087.22 | 1340 | 1187 | CEDAR RAPIDS | 1 | AT-GRADE | 20E 50S NW/C 12-82-8 |
| 190-538-R | 08233 | CNw | 00090.00 | 2850 | 2462 | FAIRFAX | 0 | AT-GRADE | VANDERBILT ST |
| 190-539-X | 00731 | CNw | 00090.10 | 2850 | 2462 | FAIRFAX | 0 | RR-UNDER | IA 149 |
| 190-543-M | 08232 | CNw | 00092.60 | 2850 | 2462 | FAIRFAX | 1 | AT-GRADE | 30S NW/C 18-82-8 |
| 200-120-T | 12949 | CNw | 00080.46 | 1340 | 1187 | CEDAR RAPIDS | 0 | RR-UNDER | INT 380 INTERSTATE #380 |
| 307-767-R | 07160 | ICG | 00014.08 | 1680 | 1452 | COGGON | 1 | AT-GRADE | 50E NW/C 3-86-6 |
| 307-769-E | 07159 | ICG | 00014.29 | 1680 | 1452 | COGGON | 1 | AT-GRADE | 50E 30S NW/C 3-86-6 |
| 307-780-E | 00169 | ICG | 00014.79 | 1680 | 1452 | COGGON | 0 | AT-GRADE | 51E74S NW/C 3-86-6 |
| 307-783-A | 07363 | ICG | 00015.39 | 1680 | 1452 | COGGON | 0 | RR-OVER | VINTON |
| 307-784-G | 00737 | ICG | 00016.38 | 1680 | 1452 | COGGON | 1 | AT-GRADE | 80E NW/C 16-86-6 |
| 307-787-C | 00949 | ICG | 00018.47 | 1680 | 1452 | COGGON | 1 | AT-GRADE | IA 13 50E94S NW/C 22-86-6 |
| 307-790-K | 07158 | ICG | 00019.61 | 1380 | 1217 | CENTRAL CITY | 1 | AT-GRADE | 78S NW/C 26-86-6 |
| 307-792-Y | 07157 | ICG | 00020.61 | 1380 | 1217 | CENTRAL CITY | 1 | AT-GRADE | 55E75S NW/C 35-86-6 |
| 307-795-U | 07364 | ICG | 00021.31 | 1380 | 1217 | CENTRAL CITY | 1 | RR-OVER | 05E 45S NW/C 2-85-6 |
| 307-796-B | 13038 | ICG | 00021.77 | 1380 | 1217 | CENTRAL CITY | 0 | AT-GRADE | CFF RIVER ST. |
| 307-797-H | 13037 | ICG | 00021.90 | 1380 | 1217 | CENTRAL CITY | 0 | AT-GRADE | COOP ENTRANCE |
| 307-799-w | 13039 | ICG | 00022.09 | 1380 | 1217 | CENTRAL CITY | 1 | AT-GRADE | 30E99S NW/C 3-85-6 |
| 307-800-N | 00736 | ICG | 00022.69 | 1380 | 1217 | CENTRAL CITY | 1 | RR-UNDER | IA 13 25E 38S NW/C 10-85-6 |
| 307-802-C | 07156 | ICG | 00023.40 | 1380 | 1217 | CENTRAL CITY | 1 | AT-GRADE | 65E NW/C 9-85-6 |
| 307-804-R | 07154 | ICG | 00025.20 | 1380 | 1217 | CENTRAL CITY | 1 | AT-GRADE | 80S NW/C 5-85-6 |
| 307-805-X | 07153 | ICG | 00025.23 | 1380 | 1217 | CENTRAL CITY | 1 | AT-GRADE | 98E NW/C 7-85-6 |
| 307-807-L | 07152 | ICG | 00026.54 | 1380 | 1217 | CENTRAL CITY | 1 | AT-GRADE | 85S NW/C 7-85-6 |
| 307-809-A | 07151 | ICG | 00027.60 | 0120 | 0072 | ALBURNETT | 1 | AT-GRADE | 50E 70S NW/C 13-85-7 |
| 307-810-U | 07150 | ICG | 00028.89 | 0120 | 0072 | ALBURNETT | 1 | AT-GRADE | 25E NW/C 25-85-7 |
| 307-811-B | 07149 | ICG | 00029.00 | 0120 | 0072 | ALBURNETT | 0 | AT-GRADE | 11E07S NW/C 25-85-7 |
| 307-812-H | 09754 | ICG | 00029.21 | 0120 | 0072 | ALBURNETT | 0 | AT-GRADE | MAIN AVE |
| 307-813-P | 07148 | ICG | 00029.23 | 0120 | 0072 | ALBURNETT | 0 | AT-GRADE | RCCSEVELT |
| 307-814-w | 09753 | ICG | 00029.40 | 0120 | 0072 | ALBURNETT | 0 | AT-GRADE | 1ST ST. SO. |
| 307-815-D | 07147 | ICG | 00029.81 | 0120 | 0072 | ALBURNETT | 1 | AT-GRADE | 60E 75S NW/C 26-85-7 |
| 307-816-K | 07146 | ICG | 00030.42 | 0120 | 0072 | ALBURNETT | 1 | AT-GRADE | 30E 25S NW/C 35-85-7 |
| 307-817-S | 07145 | ICG | 00030.96 | 0120 | 0072 | ALBURNETT | 1 | AT-GRADE | 60S NW/C 35-85-7 |

| CROSSING FRA | NUMBER IOWA | RR CODE | MILEPOST | CITY NUMBERS AND NAME GEOG ICWA | | NEAR CITY | PUBLIC CROSSING | HIGHWAY NUMBER | STREET OR ROAD NAME |
|-----------------|----------------|------------|----------|------------------------------------|------|--------------|--------------------|-------------------|------------------------------|
| 307-818-Y | 07144 | ICG | 00031.83 | 7250 | 6520 | ROBINS | 1 | AT-GRADE | 50E42S NW/C 3-84-7 |
| 307-820-A | 07143 | ICG | 00032.64 | 7250 | 6520 | ROBINS | 1 | AT-GRADE | 01E NW/C 10-84-7 |
| 307-823-V | 07142 | ICG | 00033.66 | 7250 | 6520 | ROBINS | 1 | AT-GRADE | 80E NW/C 16-84-7 |
| 307-827-X | 07141 | ICG | 00035.26 | 7250 | 6520 | ROBINS | 0 | AT-GRADE | MAIN |
| 307-831-M | 07140 | ICG | 00036.99 | 3825 | 3432 | HIAWATHA | 0 | AT-GRADE | ROBINS-ROAD |
| 307-832-U | 02278 | ICG | 00037.07 | 3825 | 3432 | HIAWATHA | 0 | AT-GRADE | BOYSON RD |
| 307-834-H | 00009 | ICG | 00037.47 | 3825 | 3432 | HIAWATHA | 0 | RR-UNDER | IA 150 CENTER POINT RD |
| 307-835-P | 08920 | ICG | 00037.73 | 3825 | 3432 | HIAWATHA | 0 | AT-GRADE | EMMONS-ST |
| 307-836-V | 07139 | ICG | 00038.04 | 3825 | 3432 | HIAWATHA | 0 | AT-GRADE | BLAIRS-FERRY-ROAD |
| 307-838-K | 10028 | ICG | 00038.53 | 1340 | 1187 | CEDAR RAPIDS | 0 | AT-GRADE | FORTY-NINTH ST |
| 307-839-S | 12946 | ICG | 00039.06 | 1340 | 1187 | CEDAR RAPIDS | 0 | AT-GRADE | FORTY-SECOND-ST |
| 307-840-L | 10024 | ICG | 00039.70 | 1340 | 1187 | CEDAR RAPIDS | 0 | AT-GRADE | GLASS-ROAD |
| 307-841-T | 10023 | ICG | 00040.08 | 1340 | 1187 | CEDAR RAPIDS | 0 | AT-GRADE | CCLD-STREAM-AVE |
| 307-842-A | 10020 | ICG | 00040.56 | 1340 | 1187 | CEDAR RAPIDS | 0 | AT-GRADE | J AVE |
| 307-843-G | 10019 | ICG | 00040.63 | 1340 | 1187 | CEDAR RAPIDS | 0 | AT-GRADE | HUBBARD-AVENUE |
| 307-844-N | 10018 | ICG | 00040.70 | 1340 | 1187 | CEDAR RAPIDS | 0 | AT-GRADE | "I"-AVENUE |
| 307-845-V | 10017 | ICG | 00040.86 | 1340 | 1187 | CEDAR RAPIDS | 0 | AT-GRADE | H AVE |
| 307-848-R | 10011 | ICG | 00041.12 | 1340 | 1187 | CEDAR RAPIDS | 0 | AT-GRADE | SHAVER-ROAD |
| 307-849-X | 10009 | ICG | 00041.18 | 1340 | 1187 | CEDAR RAPIDS | 0 | AT-GRADE | NYE AVE |
| 307-850-S | 09069 | ICG | 00041.18 | 1340 | 1187 | CEDAR RAPIDS | 0 | AT-GRADE | CENTER-POINT-ROAD |
| 307-851-Y | 10015 | ICG | 00041.18 | 1340 | 1187 | CEDAR RAPIDS | 0 | AT-GRADE | CAKLAND-ROAD |
| 307-852-F | 10039 | ICG | 00042.84 | 1340 | 1187 | CEDAR RAPIDS | 0 | AT-GRADE | 5TH-AVENUE-SE |
| 307-853-M | 10050 | ICG | 00042.91 | 1340 | 1187 | CEDAR RAPIDS | 0 | AT-GRADE | 7TH-AVENUE-SE |
| 307-854-U | 10040 | ICG | 00042.98 | 1340 | 1187 | CEDAR RAPIDS | 0 | AT-GRADE | 6-TH-AVENUE-SE |
| 307-855-B | 13036 | ICG | 00043.06 | 1340 | 1187 | CEDAR RAPIDS | 0 | AT-GRADE | 8-TH-AVENUE-SE |
| 307-855-B | 13036 | ICG | 00043.06 | 1340 | 1187 | CEDAR RAPIDS | 0 | AT-GRADE | 8-TH-AVENUE-SE |
| 309-081-L | 13615 | ICG | 00061.19 | 1340 | 1187 | CEDAR RAPIDS | 0 | AT-GRADE | H-AVE |
| 376-376-J | 08029 | MILW | 00215.30 | 5330 | 4802 | MARTELLE | 1 | AT-GRADE | 0 60S NW/C 1-83-5 |
| 376-378-X | 08027 | MILW | 00216.38 | 5330 | 4802 | MARTELLE | 1 | AT-GRADE | 0 60S NW/C 2-83-5 |
| 376-380-Y | 08026 | MILW | 00217.50 | 8000 | 7237 | SPRINGVILLE | 1 | AT-GRADE | 0 15S NW/C 3-83-5 |
| 376-382-M | 08024 | MILW | 00218.51 | 8000 | 7237 | SPRINGVILLE | 1 | AT-GRADE | 0 25S NW/C 4-83-5 |
| 376-383-U | 08023 | MILW | 00219.18 | 8000 | 7237 | SPRINGVILLE | 1 | AT-GRADE | 0 40E 50S NW/C 5-83-5 |
| 376-384-B | 08022 | MILW | 00220.60 | 5290 | 4775 | MARION | 1 | AT-GRADE | 0 20E 95S NW/C 6-83-5 |
| 376-385-H | 08021 | MILW | 00221.19 | 5290 | 4775 | MARION | 1 | AT-GRADE | 0 62E90S NW/C 1-83-6 |
| 376-387-W | 08020 | MILW | 00222.90 | 5290 | 4775 | MARION | 1 | AT-GRADE | 0 90S NW/C 2-83-6 |
| 376-389-K | 08019 | MILW | 00224.48 | 5290 | 4775 | MARION | 1 | RR-UNDER | IA 13 50E 60S NW/C 4-83-6 |
| 376-391-L | 08018 | MILW | 00225.78 | 5290 | 4775 | MARION | 0 | AT-GRADE | 35TH ST. |
| 376-672-V | 11430 | MILW | 00226.64 | 5290 | 4775 | MARION | 0 | AT-GRADE | 19TH ST. |
| 376-674-J | 11429 | MILW | 00226.73 | 5290 | 4775 | MARION | 0 | AT-GRADE | 17TH ST. |
| 376-675-R | 11427 | MILW | 00226.78 | 5290 | 4775 | MARION | 0 | AT-GRADE | 15TH ST. |
| 376-676-X | 11426 | MILW | 00226.82 | 5290 | 4775 | MARION | 0 | AT-GRADE | 14TH ST. |
| 376-677-E | 09014 | MILW | 00226.88 | 5290 | 4775 | MARION | 0 | AT-GRADE | 13TH ST. |
| 376-678-L | 11425 | MILW | 00226.94 | 5290 | 4775 | MARION | 0 | AT-GRADE | 12TH ST. |
| 376-679-T | 11424 | MILW | 00227.00 | 5290 | 4775 | MARION | 0 | AT-GRADE | 11TH ST. |
| 376-680-M | 11423 | MILW | 00227.06 | 5290 | 4775 | MARION | 0 | AT-GRADE | 10TH ST. |
| 376-681-U | 11422 | MILW | 00227.12 | 5290 | 4775 | MARION | 0 | AT-GRADE | 9TH ST. |
| 376-682-B | 11420 | MILW | 00227.24 | 5290 | 4775 | MARION | 0 | RR-OVER | 7TH ST. |
| 376-683-H | 04751 | MILW | 00227.59 | 5290 | 4775 | MARION | 0 | RR-OVER | US 151 MARION BLVD. |
| 376-684-P | 11419 | MILW | 00091.14 | 5290 | 4775 | MARION | 0 | RR-OVER | BLAIRS FERRY RD. |
| 376-685-W | 09341 | MILW | 00090.85 | 5290 | 4775 | MARION | 0 | RR-UNDER | TWP. RD THIXT TOWN RD.NE. |
| 376-686-D | 05200 | MILW | 00090.80 | 1340 | 1187 | CEDAR RAPIDS | 0 | RR-UNDER | US 151 MARION BLVD |
| 376-688-S | 09342 | MILW | 00090.16 | 5290 | 4775 | MARION | 0 | AT-GRADE | GLENBROOK DR. SE |

IOWA DEPARTMENT OF TRANSPORTATION
 PUBLIC RAILROAD CROSSINGS
 CROSS REFERENCE LIST

COUNTY 57 113 LINN

DATE 11/10/81

| CROSSING FRA | NUMBER IOWA | RR CODE | MILEPOST | GEOG IOWA | CITY NUMBERS AND NAME IOWA | NEAR CITY | PUBLIC CROSSING | HIGHWAY NUMBER | STREET OR ROAD NAME |
|--------------|-------------|---------|----------|-----------|----------------------------|-----------|-----------------|----------------|----------------------|
| 376-689-Y | 09122 | MILW | 00089.97 | 1340 | 1187 CEDAR RAPIDS | 0 | AT-GRADE | | WESTOVER RD |
| 376-689-Y | 09122 | MILW | 00089.97 | 1340 | 1187 CEDAR RAPIDS | 0 | AT-GRADE | | WESTOVER RD |
| 376-690-T | 09123 | MILW | 00089.80 | 1340 | 1187 CEDAR RAPIDS | 0 | AT-GRADE | | 38TH ST. DR. SE. |
| 376-690-T | 09123 | MILW | 00089.80 | 1340 | 1187 CEDAR RAPIDS | 0 | AT-GRADE | | 38TH ST. DR. SE. |
| 376-691-A | 10035 | MILW | 00089.54 | 1340 | 1187 CEDAR RAPIDS | 0 | RR-UNDER | | 35TH ST. DR. SE. |
| 376-692-G | 10034 | MILW | 00089.47 | 1340 | 1187 CEDAR RAPIDS | 0 | AT-GRADE | 0 | 34TH ST. DR. SE |
| 376-693-N | 10033 | MILW | 00089.38 | 1340 | 1187 CEDAR RAPIDS | 0 | AT-GRADE | | 33RD ST. DR. SE |
| 376-694-V | 10032 | MILW | 00089.29 | 1340 | 1187 CEDAR RAPIDS | 0 | AT-GRADE | | 32ND ST DR SE |
| 376-695-C | 00974 | MILW | 00089.12 | 1340 | 1187 CEDAR RAPIDS | 0 | RR-UNDER | US 151 | 1ST AVE NE |
| 376-696-J | 10031 | MILW | 00088.94 | 1340 | 1187 CEDAR RAPIDS | 0 | AT-GRADE | | 29TH ST. NE. |
| 376-697-R | 10030 | MILW | 00088.60 | 1340 | 1187 CEDAR RAPIDS | 0 | AT-GRADE | | 27TH ST. NE |
| 376-698-X | 10029 | MILW | 00088.24 | 1340 | 1187 CEDAR RAPIDS | 0 | AT-GRADE | | 20TH ST. N.E. |
| 376-700-W | 09124 | MILW | 00088.06 | 1340 | 1187 CEDAR RAPIDS | 0 | AT-GRADE | | F AVE |
| 376-701-D | 10027 | MILW | 00087.83 | 1340 | 1187 CEDAR RAPIDS | 0 | AT-GRADE | | 17TH ST. NE |
| 376-703-S | 10026 | MILW | 00087.71 | 1340 | 1187 CEDAR RAPIDS | 0 | AT-GRADE | | 16TH ST. NE |
| 376-704-Y | 09068 | MILW | 00087.30 | 1340 | 1187 CEDAR RAPIDS | 0 | AT-GRADE | | CENTER POINT RD. |
| 376-705-F | 09120 | MILW | 00086.65 | 1340 | 1187 CEDAR RAPIDS | 0 | AT-GRADE | | 5TH ST. NE |
| 376-706-M | 09180 | MILW | 00086.55 | 1340 | 1187 CEDAR RAPIDS | 0 | AT-GRADE | | C AVE NW |
| 376-707-U | 04509 | MILW | 00085.81 | 1340 | 1187 CEDAR RAPIDS | 0 | AT-GRADE | | 8TH AVE SE |
| 376-708-B | 09142 | MILW | 00085.70 | 1340 | 1187 CEDAR RAPIDS | 0 | AT-GRADE | | 3RD ST. SE |
| 376-709-H | 09141 | MILW | 00085.63 | 1340 | 1187 CEDAR RAPIDS | 0 | AT-GRADE | | 21D ST. SE |
| 376-710-C | 13652 | MILW | 00085.59 | 1340 | 1187 CEDAR RAPIDS | 0 | AT-GRADE | | ALLEY |
| 376-711-J | 09086 | MILW | 00085.56 | 1340 | 1187 CEDAR RAPIDS | 0 | AT-GRADE | | 1ST ST. SE |
| 376-713-X | 01152 | MILW | ON SPUR | 1340 | 1187 CEDAR RAPIDS | 0 | AT-GRADE | | 8TH AVE. SE |
| 376-714-E | 10055 | MILW | ON SPUR | 1340 | 1187 CEDAR RAPIDS | 0 | AT-GRADE | | 1ST ST.S.E AT 7THAVE |
| 376-715-L | 10053 | MILW | CN SPUR | 1340 | 1187 CEDAR RAPIDS | 0 | AT-GRADE | | 5TH AVE. SE |
| 376-716-T | 09343 | MILW | ON SPUR | 1340 | 1187 CEDAR RAPIDS | 0 | AT-GRADE | | 4TH AVE. SE |
| 376-717-A | 05836 | MILW | 00085.24 | 1340 | 1187 CEDAR RAPIDS | 0 | AT-GRADE | | 1ST ST. SW |
| 376-718-G | 10056 | MILW | 00085.16 | 1340 | 1187 CEDAR RAPIDS | 0 | AT-GRADE | | 2ND ST. Sw. |
| 376-719-N | 10057 | MILW | 00085.09 | 1340 | 1187 CEDAR RAPIDS | 0 | AT-GRADE | | 3RD ST. SW |
| 376-720-H | 09344 | MILW | 00085.06 | 1340 | 1187 CEDAR RAPIDS | 0 | RR-UNDER | I-380 | INTERSTATE 380 |
| 376-721-P | 09344 | MILW | 00085.04 | 1340 | 1187 CEDAR RAPIDS | 0 | RR-UNDER | I-380 | INTERSTATE 380 |
| 376-722-W | 10065 | MILW | 00085.02 | 1340 | 1187 CEDAR RAPIDS | 0 | AT-GRADE | | L ST. SW |
| 376-723-D | 09091 | MILW | 00084.88 | 1340 | 1187 CEDAR RAPIDS | 0 | AT-GRADE | | 4TH ST. SW |
| 376-723-D | 09091 | MILW | 00084.88 | 1340 | 1187 CEDAR RAPIDS | 0 | AT-GRADE | | 4TH ST. SW |
| 376-725-S | 10069 | MILW | 00084.74 | 1340 | 1187 CEDAR RAPIDS | 0 | AT-GRADE | | 6TH ST. SW |
| 376-726-Y | 10068 | MILW | 00084.54 | 1340 | 1187 CEDAR RAPIDS | 0 | AT-GRADE | | 5TH ST. SW |
| 376-727-F | 10067 | MILW | 00084.44 | 1340 | 1187 CEDAR RAPIDS | 0 | AT-GRADE | | 10TH ST. SW |
| 376-729-U | 01168 | MILW | 00083.98 | 1340 | 1187 CEDAR RAPIDS | 0 | RR-UNDER | US 30 | 16TH AVE. SW. |
| 376-730-N | 08037 | MILW | 00083.63 | 1340 | 1187 CEDAR RAPIDS | 0 | AT-GRADE | | WILSON AVE |
| 376-733-J | 08235 | MILW | 00081.88 | 1340 | 1187 CEDAR RAPIDS | 0 | AT-GRADE | 0 | 26TH ST |
| 376-734-R | 08039 | MILW | 00081.23 | 1340 | 1187 CEDAR RAPIDS | 1 | AT-GRADE | 0 | 60S NW/C 7-82-7 |
| 376-736-E | 08040 | MILW | 00080.27 | 1340 | 1187 CEDAR RAPIDS | 1 | AT-GRADE | 0 | 25E 05S NW/C 13-82-8 |
| 376-739-A | 08041 | MILW | 00077.94 | 2850 | 2462 FAIRFAX | 1 | AT-GRADE | 0 | 43S NW/C 15-82-8 |
| 376-740-U | 00733 | MILW | 00077.44 | 2850 | 2462 FAIRFAX | 0 | AT-GRADE | 0 | CC RD E-66 |
| 376-741-B | 00732 | MILW | 00077.31 | 2850 | 2462 FAIRFAX | 1 | AT-GRADE | 0 | 35E 50S NW/C 16-82-8 |
| 376-742-H | 08044 | MILW | 00076.84 | 2850 | 2462 FAIRFAX | 1 | AT-GRADE | 0 | 75S NW/C 16-82-8 |
| 376-746-K | 08045 | MILW | 00075.32 | 8714 | 8060 WALFORD | 1 | AT-GRADE | 0 | 75S NW/C 20-82-8 |
| 376-749-F | 00573 | MILW | 00074.00 | 1340 | 1187 CEDAR RAPIDS | 1 | AT-GRADE | 0 | 75S NW/C 30-82-8 |
| 376-906-W | 08017 | MILW | 00229.10 | 1340 | 1187 CEDAR RAPIDS | 0 | AT-GRADE | | C. AVE |
| 376-907-D | 08016 | MILW | 00229.32 | 1340 | 1187 CEDAR RAPIDS | 0 | AT-GRADE | | BLAIRS FERRY RD |
| 376-908-K | 13130 | MILW | 00230.13 | 1340 | 1187 CEDAR RAPIDS | 0 | AT-GRADE | | CCUNCIL ST. |

| CROSSING NUMBER FRA | IOWA | RR CODE | MILEPOST | CITY NUMBERS AND NAME GECG IOWA | | NEAR CITY | PUBLIC CROSSING | HIGHWAY NUMBER | STREET OR ROAD NAME |
|------------------------|-------|------------|----------|------------------------------------|-------------------|--------------|--------------------|-------------------|----------------------|
| 376-908-K | 13130 | MILW | 00230.13 | 1340 | 1187 CEDAR RAPIDS | 0 | AT-GRADE | | COUNCIL ST. |
| 376-909-S | 00535 | MILW | 00230.65 | 1340 | 1187 CEDAR RAPIDS | 0 | RR-UNDER | IA 150 | CENTER POINT RD |
| 376-910-L | 07248 | MILW | 00232.44 | 1340 | 1187 CEDAR RAPIDS | 0 | RR-UNDER | 0 | EDGEWOOD ROAD |
| 376-911-T | 07247 | MILW | 00233.02 | 1340 | 1187 CEDAR RAPIDS | 1 | RR-OVER | 0 | 15E 40S NW/C 6-83-7 |
| 376-914-N | 07245 | MILW | 00235.42 | 1340 | 1187 CEDAR RAPIDS | 1 | RR-UNDER | 0 | 90E 25S NW/C 10-83-8 |
| 376-915-V | 08015 | MILW | 00236.16 | 0450 | 0282 ATKINS | 1 | RR-UNDER | IA 94 | 45E 80S NW/C 10-83-8 |
| 376-917-J | 08014 | MILW | 00237.18 | 0450 | 0282 ATKINS | 1 | AT-GRADE | 0 | 65E 50S NW/C 16-83-8 |
| 376-922-F | 08013 | MILW | 00239.03 | 0450 | 0282 ATKINS | 1 | AT-GRADE | 0 | 90S NW/C 17-83-8 |
| 376-923-M | 08012 | MILW | 00240.10 | 0450 | 0282 ATKINS | 1 | AT-GRADE | CORDE66 | 90S NW/C 18-83-8 |
| 607-807-P | 07432 | RI | 00088.75 | 2740 | 2382 ELY | 0 | AT-GRADE | 0 | MAIN ST |
| 607-808-W | 07433 | RI | 00089.00 | 2740 | 2382 ELY | 0 | AT-GRADE | | DCWS ST. |
| 607-811-E | 07431 | RI | 00090.35 | 2740 | 2382 ELY | 1 | AT-GRADE | | 75E NW/C 25-82-7 |
| 607-813-T | 07429 | RI | 00091.67 | 2740 | 2382 ELY | 1 | AT-GRADE | | 02S NW/C 24-82-7 |
| 607-814-A | 07430 | RI | 00091.70 | 2740 | 2382 ELY | 1 | AT-GRADE | | 98E NW/C 23-82-7 |
| 607-817-V | 07440 | RI | 00093.27 | 2740 | 2382 ELY | 1 | RR-UNDER | US 30 | 30E 50S NW/C 11-82-7 |
| 607-819-J | 00038 | RI | 00094.57 | 1340 | 1187 CEDAR RAPIDS | 0 | RR-OVER | | ELY RD |
| 607-822-S | 10087 | RI | 00096.17 | 1340 | 1187 CEDAR RAPIDS | 0 | RR-OVER | | BURLINGTON |
| 607-824-F | 10088 | RI | 00000.27 | 1340 | 1187 CEDAR RAPIDS | 0 | AT-GRADE | | A ST |
| 607-825-M | 09017 | RI | 00000.52 | 1340 | 1187 CEDAR RAPIDS | 0 | AT-GRADE | | 1ST ST SW BTW 8-10 |
| 607-826-U | 13209 | RI | 00000.57 | 1340 | 1187 CEDAR RAPIDS | 0 | AT-GRADE | | |
| 607-827-B | 10089 | RI | 00000.73 | 1340 | 1187 CEDAR RAPIDS | 0 | AT-GRADE | | 16TH AVE S.W. |
| 607-828-H | 13211 | RI | 00000.75 | 1340 | 1187 CEDAR RAPIDS | 0 | AT-GRADE | | |
| 607-829-P | 13212 | RI | 00000.76 | 1340 | 1187 CEDAR RAPIDS | 0 | AT-GRADE | | |
| 607-830-J | 13212 | RI | 00000.78 | 1340 | 1187 CEDAR RAPIDS | 0 | AT-GRADE | | |
| 607-831-R | 13213 | RI | 00000.85 | 1340 | 1187 CEDAR RAPIDS | 0 | RR-UNDER | | |
| 607-833-E | 10046 | RI | 00096.73 | 1340 | 1187 CEDAR RAPIDS | 0 | AT-GRADE | 0 | 12TH AVE |
| 607-834-L | 10045 | RI | 00096.80 | 1340 | 1187 CEDAR RAPIDS | 0 | AT-GRADE | 0 | 11TH AVE |
| 607-835-T | 10043 | RI | 00096.85 | 1340 | 1187 CEDAR RAPIDS | 0 | AT-GRADE | 0 | 10TH AVE. |
| 607-836-A | 10042 | RI | 00096.93 | 1340 | 1187 CEDAR RAPIDS | 0 | AT-GRADE | 0 | 9TH AVE. |
| 607-837-G | 04509 | RI | 00097.03 | 1340 | 1187 CEDAR RAPIDS | 0 | AT-GRADE | 0 | 8TH AVE. |
| 607-838-N | 10041 | RI | 00097.10 | 1340 | 1187 CEDAR RAPIDS | 0 | AT-GRADE | 0 | 7TH AVE. |
| 607-839-V | 10040 | RI | 00097.15 | 1340 | 1187 CEDAR RAPIDS | 0 | AT-GRADE | 0 | 6TH AVE. |
| 607-840-P | 10039 | RI | 00097.23 | 1340 | 1187 CEDAR RAPIDS | 0 | AT-GRADE | 0 | 5TH AVE. |
| 607-841-W | 09250 | RI | 00097.33 | 1340 | 1187 CEDAR RAPIDS | 0 | AT-GRADE | 0 | 4TH AVE. |
| 607-842-D | 10038 | RI | 00097.40 | 1340 | 1187 CEDAR RAPIDS | 0 | AT-GRADE | 0 | 3RD AVE |
| 607-843-K | 13653 | RI | 00097.43 | 1340 | 1187 CEDAR RAPIDS | 0 | AT-GRADE | TOWN | ALLEY |
| 607-844-S | 10037 | RI | 00097.47 | 1340 | 1187 CEDAR RAPIDS | 0 | AT-GRADE | 0 | 2ND AVE |
| 607-845-Y | 13654 | RI | 00097.50 | 1340 | 1187 CEDAR RAPIDS | 0 | AT-GRADE | TOWN | ALLEY |
| 607-846-F | 10036 | RI | 00097.55 | 1340 | 1187 CEDAR RAPIDS | 0 | AT-GRADE | US 151 | FIRST AVE |
| 607-847-M | 09015 | RI | 00097.63 | 1340 | 1187 CEDAR RAPIDS | 0 | RR-UNDER | | "A" AVE. |
| 607-849-B | 10011 | RI | 00000.04 | 1340 | 1187 CEDAR RAPIDS | 0 | AT-GRADE | | SHAVER ROAD |
| 607-850-V | 10010 | RI | 00000.10 | 1340 | 1187 CEDAR RAPIDS | 0 | AT-GRADE | | 12TH ST. |
| 607-851-C | 09069 | RI | 00000.19 | 1340 | 1187 CEDAR RAPIDS | 0 | AT-GRADE | | CENTER POINT ROAD |
| 607-852-J | 10015 | RI | 00000.30 | 1340 | 1187 CEDAR RAPIDS | 0 | AT-GRADE | | CAKLAND ROAD |
| 607-855-E | 13204 | RI | 00099.67 | 1340 | 1187 CEDAR RAPIDS | 0 | AT-GRADE | | J AVE |
| 607-856-L | 13205 | RI | 00100.63 | 1340 | 1187 CEDAR RAPIDS | 1 | RR-UNDER | | 60E 65S NW/C 7-83-7 |
| 607-865-K | 07435 | RI | 00106.17 | 6570 | 5887 PALO | 1 | AT-GRADE | | 30E NW/C 33-84-8 |
| 607-866-S | 13468 | RI | 00106.17 | 6570 | 5887 PALO | 1 | AT-GRADE | | 30E 98S NW/C 28-84-8 |
| 607-867-Y | 07436 | RI | 00106.53 | 6570 | 5887 PALO | 1 | AT-GRADE | | 10E 75S NW/C 28-84-8 |
| 607-868-F | 03993 | RI | 00106.93 | 6570 | 5887 PALO | 0 | AT-GRADE | | FIRST ST. |
| 607-869-M | 07437 | RI | 00107.55 | 6570 | 5887 PALO | 1 | AT-GRADE | | 30E NW/C 29-84-8 |
| 607-870-G | 07438 | RI | 00107.77 | 6570 | 5887 PALO | 1 | AT-GRADE | | 40E 50S NW/C 20-84-8 |

COUNTY 57 113 LINN

DATE 11/10/81

| CROSSING NUMBER FRA | IOWA | RR CODE | MILEPOST | CITY NUMBERS AND NAME GEOG IOWA | NEAR PUBLIC CITY CROSSING | HIGHWAY NUMBER | STREET OR ROAD NAME |
|------------------------|-------|------------|----------|------------------------------------|------------------------------|-------------------|---------------------|
| 607-933-J | 07439 | RI | 00109.25 | 6570 5887 PALO | 1 | AT-GRADE | 90S NW/C 18-84-8 |
| 308-149-U | 10021 | WLC | 00060.88 | 1340 1187 CEDAR RAPIDS | 0 | AT-GRADE | AVE J |
| 308-153-J | 10009 | WLC | 00061.51 | 1340 1187 CEDAR RAPIDS | 0 | AT-GRADE | NYE AVE N.E. |

| CROSSING FRA | NUMBER IOWA | RR CCDE | MILEPOST | CITY NUMBERS AND NAME GEOG IOWA | | NEAR CITY | PUBLIC CROSSING | HIGHWAY NUMBER | STREET OR ROAD NAME |
|-----------------|----------------|------------|----------|------------------------------------|------------------------|--------------|--------------------|-------------------|---------------------|
| 079-283-W | 04515 | BN | 00037.56 | 9190 | 8480 WINFIELD | 1 | AT-GRADE | | 15E NW/C 32-74-5 |
| 079-284-D | 04514 | BN | 00037.58 | 9190 | 8480 WINFIELD | 1 | AT-GRADE | | 85S NW/C 29-74-5 |
| 079-286-S | 04513 | BN | 00039.66 | 9190 | 8480 WINFIELD | 1 | AT-GRADE | | 60E NW/C 30-74-5 |
| 079-289-M | 04512 | BN | 00039.70 | 1920 | 1695 CRAWFORDSVILLE | 1 | AT-GRADE | | 15S NW/C 19-74-5 |
| 375-907-A | 06266 | MILW | 00051.43 | 8770 | 8140 WASHINGTON | 1 | AT-GRADE | 0 | 85S NW/C 30-76-5 |
| 375-909-N | 06267 | MILW | 00050.35 | 0070 | 0052 AINSWORTH | 1 | RR-CVER | | 20E50S NW/C 29-76-5 |
| 375-910-H | 06268 | MILW | 00049.67 | 0070 | 0052 AINSWORTH | 1 | AT-GRADE | | 60E40S NW/C 29-76-5 |
| 375-912-W | 06269 | MILW | 00049.05 | 1780 | 1510 CONESVILLE | 1 | AT-GRADE | | 50E35S NW/C 28-76-5 |
| 375-917-F | 06270 | MILW | 00047.00 | 1780 | 1510 CONESVILLE | 1 | AT-GRADE | | 50E NW/C 26-76-5 |
| 375-921-V | 06271 | MILW | 00045.85 | 1780 | 1510 CONESVILLE | 1 | AT-GRADE | | 50E75S NW/C 24-76-5 |
| 606-679-F | 06881 | RI | 00034.17 | 8760 | 8107 WAPELLO | 1 | AT-GRADE | | 30E60S NW/C 12-74-4 |
| 606-680-A | 06879 | RI | 00034.94 | 8760 | 8107 WAPELLO | 1 | AT-GRADE | | 30E50S NW/C 2-74-4 |
| 606-682-N | | RI | 00039.86 | 1760 | 1490 COLUMBUS JUNCTION | 1 | AT-GRADE | | |
| 606-684-C | 01058 | RI | 00040.37 | 1760 | 1490 COLUMBUS JUNCTION | 0 | RR-UNDER | IA. 92 | CAK |
| 606-685-J | 01036 | RI | 00040.46 | 1760 | 1490 COLUMBUS JUNCTION | 0 | AT-GRADE | | WALNUT ST. |
| 606-686-R | 10331 | RI | 00040.81 | 1760 | 1490 COLUMBUS JUNCTION | 0 | AT-GRADE | | CENTER ST. |
| 606-687-X | | RI | 00041.51 | 1760 | 1490 COLUMBUS JUNCTION | 1 | AT-GRADE | | |
| 606-693-B | | RI | 00043.20 | 1760 | 1490 COLUMBUS JUNCTION | 1 | AT-GRADE | | |
| 607-007-D | 01382 | RI | 00022.23 | 5820 | 5227 MORNING SUN | 1 | AT-GRADE | IA.78 | 65E NW/C 31-73-3 |
| 607-008-K | 06890 | RI | 00022.80 | 5820 | 5227 MORNING SUN | 0 | AT-GRADE | | DIVISION ST. |
| 607-009-S | 06889 | RI | 00023.08 | 5820 | 5227 MORNING SUN | 1 | AT-GRADE | | 70E NW/C 30-73-3 |
| 607-010-L | 06888 | RI | 00025.43 | 5820 | 5227 MORNING SUN | 1 | AT-GRADE | | 60E10S NW/C 17-73-3 |
| 607-014-N | 06887 | RI | 00027.23 | 8760 | 8107 WAPELLC | 1 | AT-GRADE | | 30E50S NW/C 4-73-3 |
| 607-017-J | 06886 | RI | 00028.20 | 8760 | 8107 WAPELLC | 1 | AT-GRADE | | 75E65S NW/C 33-74-3 |
| 607-019-X | 06885 | RI | 00028.86 | 8760 | 8107 WAPELLC | 1 | AT-GRADE | | NW/C 34-74-3 |
| 607-020-S | 12342 | RI | 00029.20 | 8760 | 8107 WAPELLC | 0 | AT-GRADE | | ISETT ST. |
| 607-021-Y | 12343 | RI | 00029.31 | 8760 | 8107 WAPELLC | 0 | AT-GRADE | | TOWNSEND AVE |
| 607-022-F | 12344 | RI | 00029.40 | 8760 | 8107 WAPELLC | 0 | AT-GRADE | | STATE ST |
| 607-023-M | 12344 | RI | 00029.43 | 8760 | 8107 WAPELLC | 0 | AT-GRADE | | STATE ST. |
| 607-024-U | 06884 | RI | 00029.86 | 8760 | 8107 WAPELLC | 0 | AT-GRADE | | 80E25S NW/C 28-74-3 |
| 607-028-W | 06883 | RI | 00031.67 | 8760 | 8107 WAPELLC | 1 | AT-GRADE | | 25E NW/C 20-74-3 |
| 607-029-D | 06882 | RI | 00032.63 | 8760 | 8107 WAPELLC | 1 | AT-GRADE | | 50E50S NW/C 18-74-3 |
| 607-226-S | 05130 | RI | 00219.53 | 4710 | 4317 LETTS | 1 | AT-GRADE | | 62E60S NW/C 2-75-3 |
| 607-227-Y | 00433 | RI | 00221.58 | 4710 | 4317 LETTS | 1 | RR-UNDER | U.S.#61 | 65E67S NW/C 4-75-3 |
| 607-228-F | 11306 | RI | 00223.45 | 4710 | 4317 LETTS | 0 | AT-GRADE | | CHESTNUT ST. |
| 607-229-M | 01377 | RI | 00223.60 | 4710 | 4317 LETTS | 0 | AT-GRADE | IA.305 | LINN ST. |
| 607-230-G | 00311 | RI | 00223.93 | 4710 | 4317 LETTS | 1 | AT-GRADE | | 45E50S NW/C 6-75-3 |
| 607-232-V | 07531 | RI | 00224.75 | 4710 | 4317 LETTS | 1 | AT-GRADE | | 85E NW/C 12-75-4 |
| 607-234-J | 07532 | RI | 00225.85 | 4710 | 4317 LETTS | 1 | AT-GRADE | | 65S NW/C 12-75-4 |
| 607-237-E | 07533 | RI | 00226.50 | 4710 | 4317 LETTS | 1 | AT-GRADE | | 35E NW/C 14-75-4 |
| 607-238-L | 07534 | RI | 00226.98 | 3090 | 2755 FREDONIA | 1 | AT-GRADE | | 20S NW/C 14-75-4 |
| 607-241-U | 07535 | RI | 00228.80 | 3090 | 2755 FREDONIA | 1 | AT-GRADE | | 35E NW/C 21-75-4 |
| 607-242-B | 11048 | RI | 00229.70 | 3090 | 2755 FREDONIA | 0 | AT-GRADE | | THIRD ST. |
| 607-243-H | 07536 | RI | 00229.75 | 3090 | 2755 FREDONIA | 0 | AT-GRADE | | 2ND ST |
| 607-244-P | 10330 | RI | 00230.85 | 1760 | 1490 COLUMBUS JUNCTION | 0 | AT-GRADE | | MAIN |
| 607-245-W | 00985 | RI | 00230.98 | 1760 | 1490 COLUMBUS JUNCTION | 0 | AT-GRADE | IA. 70 | 2ND ST |
| 607-249-Y | 01117 | RI | 00232.95 | 1760 | 1490 COLUMBUS JUNCTION | 1 | RR-UNDER | | 50E40S NW/C 23-75-5 |
| 607-250-T | 07537 | RI | 00234.00 | 1880 | 1625 COTTER | 1 | AT-GRADE | | 50E60S NW/C 22-75-5 |
| 607-251-A | 09639 | RI | 00235.55 | 1880 | 1625 COTTER | 1 | AT-GRADE | | 20S NW/C 21-75-5 |
| 607-252-G | 07538 | RI | 00236.57 | 1880 | 1625 COTTER | 0 | AT-GRADE | | CO.RD. W66 |
| 607-254-V | 07539 | RI | 00237.62 | 1880 | 1625 COTTER | 1 | AT-GRADE | | 85S NW/C 18-75-5 |

COUNTY 59 117 LUCAS

DATE 11/10/81

| CROSSING FRA | NUMBER IOWA | RR CODE | MILEPOST | CITY NUMBERS AND NAME GEOG ICWA | | NEAR CITY | PUBLIC CROSSING | HIGHWAY NUMBER | STREET OR ROAD NAME |
|-----------------|----------------|------------|----------|------------------------------------|------|--------------|--------------------|-------------------|--------------------------------|
| 078-991-S | 10182 | BN | 00000.80 | 1410 | 1237 | CHARITON | 0 | AT-GRADE | CSCECLA ST. |
| 078-991-S | 10182 | BN | 00000.80 | 1410 | 1237 | CHARITON | 0 | AT-GRADE | CSCECLA ST. |
| 079-086-H | 01082 | BN | 00337.71 | 4980 | 4570 | LUCAS | 1 | RR-UNDER | 25S Nw/C 14-72-22 |
| 079-091-E | 00339 | BN | 00346.97 | 4980 | 4570 | LUCAS | 1 | AT-GRADE | 50E75S NW/C 20-72-23 |
| 079-092-L | 03533 | BN | 00347.50 | 4980 | 4570 | LUCAS | 1 | AT-GRADE | 97S Nw/C 20-72-23 |
| 079-093-T | 03534 | BN | 00345.96 | 4980 | 4570 | LUCAS | 1 | AT-GRADE | 70S Nw/C 21-72-23 |
| 079-094-A | 03535 | BN | 00345.21 | 4980 | 4570 | LUCAS | 1 | AT-GRADE | 75E50S NW/C 21-72-23 |
| 079-095-G | 03536 | BN | 00343.84 | 4980 | 4570 | LUCAS | 1 | RR-UNDER | 95E25S NW/C 22-72-23 |
| 079-097-V | 00884 | BN | 00343.28 | 4980 | 4570 | LUCAS | 0 | RR-UNDER | US 34 75E 10S NW/C 23-72-23 |
| 079-099-J | 00114 | BN | 00341.84 | 4980 | 4570 | LUCAS | 1 | AT-GRADE | 10E75S NW/C 18-72-22 |
| 079-100-B | 03539 | BN | 00340.30 | 4980 | 4570 | LUCAS | 1 | AT-GRADE | 50E50S NW/C 17-72-22 |
| 079-101-H | 03541 | BN | 00336.10 | 1410 | 1237 | CHARITON | 1 | AT-GRADE | 50E65S NW/C 13-72-22 |
| 079-103-h | 03542 | BN | 00335.35 | 1410 | 1237 | CHARITON | 0 | AT-GRADE | CURTIS |
| 079-104-D | 09715 | BN | 00334.47 | 1410 | 1237 | CHARITON | 0 | AT-GRADE | AUBURN AVE |
| 079-105-K | 10174 | BN | 00334.33 | 1410 | 1237 | CHARITON | 0 | AT-GRADE | ROLAND AVE |
| 079-106-S | 10175 | BN | 00334.28 | 1410 | 1237 | CHARITON | 0 | AT-GRADE | BRADEN |
| 079-107-Y | 00118 | BN | 00334.07 | 1410 | 1237 | CHARITON | 0 | RR-OVER | COURT AVE |
| 079-108-F | 10176 | BN | 00333.99 | 1410 | 1237 | CHARITON | 0 | AT-GRADE | LINDEN |
| 079-110-G | 00939 | BN | 00333.77 | 1410 | 1237 | CHARITON | 0 | RR-OVER | IA. 14 WOODLAWN AVE |
| 079-112-V | 00120 | BN | 00333.59 | 1410 | 1237 | CHARITON | 0 | AT-GRADE | EIGHTH ST |
| 079-113-C | 10177 | BN | 00333.42 | 1410 | 1237 | CHARITON | 0 | AT-GRADE | SEVENTH |
| 079-113-C | 10177 | BN | 00333.42 | 1410 | 1237 | CHARITON | 0 | AT-GRADE | SEVENTH |
| 079-114-J | 12831 | BN | 00333.15 | 1410 | 1237 | CHARITON | 0 | RR-UNDER | US #34 |
| 079-115-R | 03543 | BN | 00330.05 | 1410 | 1237 | CHARITON | 1 | AT-GRADE | 50E80S NW/C 29-72-21 |
| 079-117-E | 03544 | BN | 00331.48 | 1410 | 1237 | CHARITON | 1 | AT-GRADE | 65E Nw/C 4-71-21 |
| 079-118-L | 03545 | BN | 00330.98 | 1410 | 1237 | CHARITON | 1 | AT-GRADE | 20S Nw/C 3-71-21 |
| 079-119-T | 03546 | BN | 00330.44 | 7440 | 6687 | RUSSELL | 1 | AT-GRADE | 50E43S NW/C 3-71-21 |
| 079-120-M | 03547 | BN | 00329.82 | 7440 | 6687 | RUSSELL | 1 | AT-GRADE | 65S Nw/C 2-71-21 |
| 079-121-U | 00080 | BN | 00328.85 | 7440 | 6687 | RUSSELL | 1 | AT-GRADE | 75S Nw/C 1-71-21 |
| 079-122-B | 03548 | BN | 00328.32 | 7440 | 6687 | RUSSELL | 1 | AT-GRADE | 35E60S NW/C 1-71-21 |
| 079-123-H | 03549 | BN | 00327.73 | 7440 | 6687 | RUSSELL | 1 | AT-GRADE | 40S Nw/C 6-71-20 |
| 079-124-P | 11973 | BN | 00327.47 | 7440 | 6687 | RUSSELL | 0 | AT-GRADE | FRYER ST. |
| 079-125-h | 11974 | BN | 00327.30 | 7440 | 6687 | RUSSELL | 0 | AT-GRADE | IA. 97 GARFIELD |
| 079-126-D | 01385 | BN | 00326.96 | 7440 | 6687 | RUSSELL | 0 | AT-GRADE | PRAIRIE ST. |
| 079-129-Y | 11975 | BN | 00326.75 | 7440 | 6687 | RUSSELL | 0 | AT-GRADE | HIGHLAND ST |
| 079-130-T | 03550 | BN | 00325.65 | 7440 | 6687 | RUSSELL | 1 | AT-GRADE | 90S Nw/C 33-72-20 |
| 079-131-A | 03551 | BN | 00324.02 | 5490 | 4945 | MELROSE | 1 | AT-GRADE | 50E10S NW/C 3-71-20 |
| 079-132-G | 03552 | BN | 00322.89 | 5490 | 4945 | MELROSE | 1 | AT-GRADE | 75E20S NW/C 2-71-20 |
| 079-133-N | 03553 | BN | 00321.75 | 5490 | 4945 | MELROSE | 1 | AT-GRADE | 50E60S NW/C 1-71-20 |
| 095-185-h | 03537 | BN | 00342.87 | 4980 | 4570 | LUCAS | 0 | AT-GRADE | DIVISION ST |
| 604-481-R | 00741 | RI | 00015.17 | 1410 | 1237 | CHARITON | 1 | RR-UNDER | 65E55S NW/C 32-71-21 |
| 604-482-X | 03573 | RI | 00015.67 | 1410 | 1237 | CHARITON | 1 | AT-GRADE | 68E Nw/C 32-71-21 |
| 604-483-E | 03572 | RI | 00016.88 | 1410 | 1237 | CHARITON | 1 | AT-GRADE | 25E92S NW/C 21-71-21 |
| 604-484-L | 03571 | RI | 00017.95 | 1410 | 1237 | CHARITON | 1 | RR-UNDER | 70E Nw/C 21-71-21 |
| 604-489-V | 03570 | RI | 00020.25 | 1410 | 1237 | CHARITON | 1 | AT-GRADE | 72E Nw/C 8-71-21 |
| 604-491-W | 12831 | RI | 00022.78 | 1410 | 1237 | CHARITON | 0 | RR-UNDER | US 34 |
| 604-492-D | 10178 | RI | 00022.82 | 1410 | 1237 | CHARITON | 0 | RR-UNDER | BLUEGRASS RD |
| 604-493-K | 00883 | RI | 00023.12 | 1410 | 1237 | CHARITON | 0 | RR-OVER | ALBIA RD. |
| 604-494-S | 10179 | RI | 00023.35 | 1410 | 1237 | CHARITON | 0 | RR-OVER | ARMCRY |
| 604-495-Y | 10180 | RI | 00023.50 | 1410 | 1237 | CHARITON | 0 | RR-OVER | COURT |
| 604-496-F | 10181 | RI | 00023.75 | 1410 | 1237 | CHARITON | 0 | RR-UNDER | AUBURN |
| 604-497-M | 03569 | RI | 00024.38 | 1410 | 1237 | CHARITON | 1 | RR-UNDER | 82E25S NW/C 20-72-21 |

IOWA DEPARTMENT OF TRANSPORTATION
PUBLIC RAILROAD CROSSINGS
CROSS REFERENCE LIST

COUNTY 59 117 LUCAS

DATE 11/10/81

| CROSSING NUMBER FRA | RR IOWA CODE | MILEPOST | CITY NUMBERS AND NAME GECG IOWA | NEAR CITY | PUBLIC CROSSING | HIGHWAY NUMBER | STREET OR ROAD NAME | | | |
|------------------------|--------------------|----------|------------------------------------|--------------|--------------------|-------------------|---------------------|----------|-------|----------------------|
| 604-499-B | 03568 | RI | 00026.07 | 1410 | 1237 | CHARITON | 1 | RR-CVER | | 86E25S NW/C 16-72-21 |
| 604-500-T | 03563 | RI | 00027.60 | 1410 | 1237 | CHARITON | 1 | RR-UNDER | | 40E NW/C 10-72-21 |
| 604-501-A | 03562 | RI | 00028.78 | 1410 | 1237 | CHARITON | 1 | RR-UNDER | | 60E NW/C 3-72-21 |
| 604-502-G | 03561 | RI | 00029.75 | 0000 | 0000 | | 0 | AT-GRADE | | SOUTH AVE. |
| 604-504-V | 00946 | RI | 00031.33 | 0000 | 0000 | | 1 | RR-UNDER | IA 14 | 08E50S NW/C 23-73-21 |
| 605-677-N | 03555 | RI | 00033.98 | 5480 | 4937 | MELCHER | 1 | RR-CVER | | 65E NW/C 11-73-21 |
| 605-679-C | 03554 | RI | 00034.88 | 5480 | 4937 | MELCHER | 1 | RR-UNDER | | 70E NW/C 2-73-21 |

COUNTY 60 119 LYON

DATE 11/10/81

| CROSSING FRA | NUMBER IOWA | RR CODE | MILEPOST | CITY NUMBERS AND NAME GEOG IOWA | | NEAR CITY | PUBLIC CROSSING | HIGHWAY NUMBER | STREET OR ROAD NAME |
|-----------------|----------------|------------|----------|------------------------------------|------|--------------|--------------------|-------------------|--------------------------|
| 082-324-C | 03598 | BN | 00147.20 | 3830 | 3472 | HILLS | 1 | AT-GRADE | 75E Nw/C 14-100-47 |
| 082-325-J | 03599 | BN | 00148.25 | 4700 | 4315 | LESTER | 1 | AT-GRADE | 02E Nw/C 24-100-47 |
| 082-327-X | 03600 | BN | 00150.31 | 4700 | 4315 | LESTER | 1 | AT-GRADE | 50E Nw/C 36-100-47 |
| 082-328-E | 03601 | BN | 00151.11 | 4700 | 4315 | LESTER | 0 | AT-GRADE | CITY CLINTON ST |
| 082-329-L | 00000 | BN | 00151.05 | 4700 | 4315 | LESTER | 0 | AT-GRADE | CLINTON ST. |
| 082-330-F | 00744 | BN | 00151.43 | 4700 | 4315 | LESTER | 1 | RR-UNDER | IA.9 95E Nw/C 1-99-47 |
| 082-331-M | 03603 | BN | 00152.45 | 4700 | 4315 | LESTER | 1 | AT-GRADE | 02E Nw/C 7-99-46 |
| 082-335-P | 03604 | BN | 00153.53 | 4700 | 4315 | LESTER | 1 | AT-GRADE | 60E Nw/C 18-99-46 |
| 082-336-W | 03605 | BN | 00154.47 | 4700 | 4315 | LESTER | 1 | AT-GRADE | 90S Nw/C 17-99-46 |
| 082-337-D | 03606 | BN | 00154.60 | 4700 | 4315 | LESTER | 1 | AT-GRADE | 06E Nw/C 20-99-46 |
| 082-339-S | 03607 | BN | 00155.63 | 0220 | 0135 | ALVORD | 1 | AT-GRADE | 10E Nw/C 29-99-46 |
| 082-340-L | 03608 | BN | 00156.64 | 0220 | 0135 | ALVORD | 1 | AT-GRADE | 25E Nw/C 32-99-46 |
| 082-342-A | 03609 | BN | 00157.71 | 0220 | 0135 | ALVORD | 1 | AT-GRADE | 46E Nw/C 5-98-46 |
| 082-343-G | 03667 | BN | 00157.99 | 0220 | 0135 | ALVORD | 0 | AT-GRADE | 3RD ST. |
| 082-344-N | 03610 | BN | 00158.88 | 0220 | 0135 | ALVORD | 1 | AT-GRADE | 80E Nw/C 8-98-46 |
| 082-345-V | 03611 | BN | 00159.18 | 0220 | 0135 | ALVORD | 1 | AT-GRADE | 40S Nw/C 9-98-46 |
| 082-347-J | 03612 | BN | 00160.04 | 0220 | 0135 | ALVORD | 1 | AT-GRADE | 55E Nw/C 16-98-46 |
| 082-353-M | 03613 | BN | 00162.79 | 2380 | 2042 | DOON | 1 | AT-GRADE | 25E Nw/C 26-98-46 |
| 082-355-B | 03614 | BN | 00164.02 | 2380 | 2042 | DOON | 1 | RR-OVER | 95E Nw/C 35-98-46 |
| 082-356-H | 00089 | BN | 00164.71 | 2380 | 2042 | DOON | 1 | AT-GRADE | 70S Nw/C 36-98-46 |
| 308-655-V | 03659 | ICG | 00046.88 | 5400 | 4847 | MATLOCK | 1 | AT-GRADE | 60E Nw/C 32-98-43 |
| 308-659-X | 03658 | ICG | 00047.99 | 5400 | 4847 | MATLOCK | 1 | AT-GRADE | 15E Nw/C 29-98-43 |
| 308-660-S | 03657 | ICG | 00048.51 | 5400 | 4847 | MATLOCK | 1 | AT-GRADE | 50S Nw/C 20-98-43 |
| 308-661-Y | 03656 | ICG | 00049.02 | 3200 | 2875 | GEORGE | 1 | AT-GRADE | 85E Nw/C 19-98-43 |
| 308-664-U | 03655 | ICG | 00050.06 | 3200 | 2875 | GEORGE | 1 | AT-GRADE | 50E Nw/C 18-98-43 |
| 308-667-P | 03654 | ICG | 00050.91 | 3200 | 2875 | GEORGE | 1 | AT-GRADE | 38S Nw/C 7-98-43 |
| 308-669-D | 03651 | ICG | 00052.31 | 3200 | 2875 | GEORGE | 0 | AT-GRADE | VIRGINIA |
| 308-670-X | 03653 | ICG | 00052.46 | 3200 | 2875 | GEORGE | 0 | AT-GRADE | EALDWIN STREET |
| 308-671-E | 03652 | ICG | 00052.56 | 3200 | 2875 | GEORGE | 0 | AT-GRADE | MAIN STREET SC. |
| 308-672-L | 13014 | ICG | 00052.73 | 3200 | 2875 | GEORGE | 0 | AT-GRADE | MICHIGAN AVENUE |
| 308-672-L | 13014 | ICG | 00052.73 | 3200 | 2875 | GEORGE | 0 | AT-GRADE | MICHIGAN AVENUE |
| 308-673-T | 13015 | ICG | 00052.94 | 3200 | 2875 | GEORGE | 0 | AT-GRADE | DAKOTA AVENUE |
| 308-675-G | 03650 | ICG | 00053.65 | 3200 | 2875 | GEORGE | 1 | AT-GRADE | 50S Nw/C 35-99-44 |
| 308-677-V | 03649 | ICG | 00054.58 | 3200 | 2875 | GEORGE | 1 | AT-GRADE | 20E Nw/C 34-99-44 |
| 308-678-C | 03648 | ICG | 00054.81 | 3200 | 2875 | GEORGE | 1 | AT-GRADE | 90S Nw/C 27-99-44 |
| 308-683-Y | 03647 | ICG | 00056.91 | 3200 | 2875 | GEORGE | 1 | AT-GRADE | 15E Nw/C 29-99-44 |
| 308-684-F | 03646 | ICG | 00057.06 | 3200 | 2875 | GEORGE | 1 | AT-GRADE | 90S Nw/C 20-99-44 |
| 308-686-U | 03645 | ICG | 00058.20 | 7280 | 6542 | ROCK RAPIDS | 1 | AT-GRADE | 30S Nw/C 19-99-44 |
| 308-689-P | 03644 | ICG | 00059.27 | 7280 | 6542 | ROCK RAPIDS | 1 | AT-GRADE | 92S Nw/C 13-99-45 |
| 308-690-J | 03643 | ICG | 00060.50 | 7280 | 6542 | ROCK RAPIDS | 1 | AT-GRADE | 45S Nw/C 14-99-45 |
| 308-692-X | 03642 | ICG | 00061.02 | 7280 | 6542 | ROCK RAPIDS | 1 | AT-GRADE | 70E Nw/C 15-99-45 |
| 308-695-T | 11858 | ICG | 00062.15 | 7280 | 6542 | ROCK RAPIDS | 0 | AT-GRADE | EAST ST. |
| 308-697-C | 11933 | ICG | 00062.85 | 7280 | 6542 | ROCK RAPIDS | 0 | AT-GRADE | TAMA STREET |
| 308-698-N | 11939 | ICG | 00062.95 | 7280 | 6542 | ROCK RAPIDS | 0 | AT-GRADE | MARSHALL STREET |
| 308-699-V | 11938 | ICG | 00063.00 | 7280 | 6542 | ROCK RAPIDS | 0 | AT-GRADE | SOUTH SIXTH AVENUE |
| 308-700-M | 11937 | ICG | 00063.10 | 7280 | 6542 | ROCK RAPIDS | 0 | AT-GRADE | SCOUTH FIFTH AVE |
| 308-701-U | 11936 | ICG | 00063.18 | 7280 | 6542 | ROCK RAPIDS | 0 | AT-GRADE | SCOUTH FOURTH ST |
| 308-702-B | 11935 | ICG | 00063.28 | 7280 | 6542 | ROCK RAPIDS | 0 | AT-GRADE | SCOUTH THRD AVENUE |
| 308-703-F | 11934 | ICG | 00063.34 | 7280 | 6542 | ROCK RAPIDS | 0 | AT-GRADE | SCOUTH SECOND AVE |
| 308-704-P | 01391 | ICG | 00063.43 | 7280 | 6542 | ROCK RAPIDS | 0 | AT-GRADE | IA. 9 MAIN STREET |
| 308-705-W | 01391 | ICG | 00063.43 | 7280 | 6542 | ROCK RAPIDS | 0 | AT-GRADE | IA. 9 MAIN STREET |
| 308-706-D | 11859 | ICG | 00063.51 | 7280 | 6542 | ROCK RAPIDS | 0 | AT-GRADE | N. 2ND AVE. |

COUNTY 60 119 LYON

DATE 11/10/81

| CROSSING NUMBER FRA | IOWA | RR CODE | MILEPOST | CITY NUMBERS AND NAME GEOG IOWA | | NEAR CITY | PUBLIC CROSSING | HIGHWAY NUMBER | STREET OR ROAD NAME |
|------------------------|-------|------------|----------|------------------------------------|------|--------------|--------------------|-------------------|------------------------------|
| 308-708-S | 03634 | ICG | 00064.55 | 7280 | 6542 | ROCK RAPIDS | 1 | AT-GRADE | NW/C 33-100-45 |
| 308-709-Y | | ICG | 00065.05 | 7280 | 6542 | ROCK RAPIDS | 1 | AT-GRADE | |
| 308-711-A | 03633 | ICG | 00065.61 | 7280 | 6542 | ROCK RAPIDS | 1 | AT-GRADE | 70E Nw/C 29-100-45 |
| 308-715-C | 00742 | ICG | 00067.40 | 7280 | 6542 | ROCK RAPIDS | 1 | RR-UNDER | US #75 38S Nw/C 17-100-45 |
| 308-717-R | 03631 | ICG | 00068.35 | 7280 | 6542 | ROCK RAPIDS | 1 | AT-GRADE | 40S Nw/C 18-100-45 |
| 308-718-X | 03630 | ICG | 00069.20 | 7280 | 6542 | ROCK RAPIDS | 1 | AT-GRADE | 30E Nw/C 13-100-46 |
| 308-719-E | 03629 | ICG | 00070.11 | 7280 | 6542 | ROCK RAPIDS | 1 | AT-GRADE | 60E Nw/C 11-100-46 |
| 381-609-N | 03615 | MILW | 00047.90 | 4030 | 3700 | INWOOD | 1 | AT-GRADE | 79E65S Nw/C 25-98-49 |
| 381-610-H | 03616 | MILW | 00048.05 | 4030 | 3700 | INWOOD | 1 | AT-GRADE | 60E50S Nw/C 25-98-49 |
| 385-840-X | 03624 | MILW | 00283.78 | 4030 | 3700 | INWOOD | 1 | AT-GRADE | 50E Nw/C 33-98-47 |
| 385-842-L | 03623 | MILW | 00284.84 | 4030 | 3700 | INWOOD | 1 | AT-GRADE | 06E Nw/C 28-98-47 |
| 385-843-T | 03622 | MILW | 00285.03 | 4030 | 3700 | INWOOD | 1 | AT-GRADE | 90S Nw/C 21-98-47 |
| 385-845-G | 00234 | MILW | 00286.23 | 4030 | 3700 | INWOOD | 1 | AT-GRADE | 10E Nw/C 20-98-47 |
| 385-846-N | 01386 | MILW | 00286.42 | 4030 | 3700 | INWOOD | 0 | AT-GRADE | IA. 182 CAK ST. |
| 385-847-V | 11135 | MILW | 00286.52 | 4030 | 3700 | INWOOD | 0 | AT-GRADE | MAIN STREET |
| 385-848-C | 11136 | MILW | 00286.62 | 4030 | 3700 | INWOOD | 0 | AT-GRADE | MAPLE STREET |
| 385-850-D | 03621 | MILW | 00287.64 | 4030 | 3700 | INWOOD | 0 | AT-GRADE | K-12 |
| 385-851-K | 03620 | MILW | 00288.68 | 4030 | 3700 | INWOOD | 1 | AT-GRADE | 70S Nw/C 12-98-48 |
| 385-853-Y | 03619 | MILW | 00289.34 | 4030 | 3700 | INWOOD | 1 | AT-GRADE | 45E Nw/C 14-98-48 |
| 385-854-F | 03618 | MILW | 00291.00 | 4030 | 3700 | INWOOD | 1 | AT-GRADE | 05E80S Nw/C 15-98-48 |
| 385-855-M | 03617 | MILW | 00291.51 | 4030 | 3700 | INWOOD | 1 | AT-GRADE | 50E65S Nw/C 16-98-48 |
| 608-472-F | 03665 | RI | 00264.94 | 4830 | 4427 | LITTLE ROCK | 0 | AT-GRADE | SECTIGNLINE ST. |
| 608-474-U | 11318 | RI | 00265.07 | 4830 | 4427 | LITTLE ROCK | 0 | AT-GRADE | MAIN ST. |

| CROSSING FRA | NUMBER IOWA | RR CODE | MILEPCST | CITY NUMBERS AND NAME GEOG IOWA | | | NEAR CITY | PUBLIC CROSSING | HIGHWAY NUMBER | STREET OR ROAD NAME |
|-----------------|----------------|------------|----------|------------------------------------|------|-----------|--------------|--------------------|-------------------|----------------------|
| 192-534-V | 03708 | CNW | 00176.50 | 4920 | 4515 | LORIMOR | 1 | AT-GRADE | | 50E25S NW/C 36-74-28 |
| 192-536-J | 03707 | CNW | 00177.50 | 4920 | 4515 | LORIMOR | 1 | AT-GRADE | | 50E35S NW/C 31-74-27 |
| 192-540-Y | 03706 | CNW | 00179.60 | 4920 | 4515 | LORIMOR | 1 | AT-GRADE | | 50E80S NW/C 28-74-27 |
| 192-541-F | 03705 | CNW | 00179.90 | 4920 | 4515 | LORIMOR | 1 | AT-GRADE | | 75E63S NW/C 28-74-27 |
| 192-545-H | 03704 | CNW | 00181.45 | 4920 | 4515 | LORIMOR | 1 | AT-GRADE | | 45E45S NW/C 22-74-27 |
| 192-547-W | 03703 | CNW | 00183.50 | 4920 | 4515 | LORIMOR | 1 | AT-GRADE | | 85E50S NW/C 10-74-27 |
| 192-548-D | 03702 | CNW | 00184.40 | 6682 | 0000 | | 0 | AT-GRADE | | FLORENCE |
| 192-549-K | 03701 | CNW | 00184.60 | 6682 | 0000 | | 0 | AT-GRADE | | EMERSON ST. |
| 192-550-E | 03700 | CNW | 00185.00 | 6682 | 0000 | | 1 | AT-GRADE | | 80S NW/C 1-74-27 |
| 192-553-A | 09686 | CNW | 00186.20 | 6682 | 0000 | | 1 | AT-GRADE | | 80E NW/C 1-74-27 |
| 192-554-G | 03699 | CNW | 00186.40 | 6682 | 0000 | | 1 | AT-GRADE | | 90S NW/C 31-75-26 |
| 192-559-R | 03698 | CNW | 00187.70 | 6682 | 0000 | | 1 | AT-GRADE | | 50E50S NW/C 32-75-26 |
| 192-566-B | 03686 | CNW | 00189.90 | 6682 | 0000 | | 1 | AT-GRADE | | 20S NW/C 27-75-26 |
| 192-569-W | 03685 | CNW | 00191.03 | 6682 | 0000 | | 1 | AT-GRADE | | 45E15S NW/C 22-75-26 |
| 192-577-N | 00976 | CNW | 00193.90 | 6682 | 0000 | | 1 | AT-GRADE | | 99S NW/C 1-75-26 |
| 192-578-V | 03683 | CNW | 00194.25 | 6682 | 0000 | | 1 | AT-GRADE | | 35E75S NW/C 1-75-26 |
| 599-462-X | 03672 | RI | 00386.05 | 2540 | 2190 | EARLHAM | 1 | AT-GRADE | | 30E50S NW/C 9-77-28 |
| 599-464-L | 03673 | RI | 00386.98 | 2540 | 2190 | EARLHAM | 1 | AT-GRADE | | 45E50S NW/C 16-77-28 |
| 599-465-T | 02339 | RI | 00388.23 | 2540 | 2190 | EARLHAM | 1 | AT-GRADE | | 55S NW/C 22-77-28 |
| 599-466-A | 02340 | RI | 00389.78 | 2540 | 2190 | EARLHAM | 1 | AT-GRADE | | 65E75S NW/C 27-77-28 |
| 599-468-N | 02341 | RI | 00390.55 | 2540 | 2190 | EARLHAM | 1 | AT-GRADE | | 75E50S NW/C 34-77-28 |
| 599-472-D | 01612 | RI | 00391.75 | 2540 | 2190 | EARLHAM | 1 | AT-GRADE | | 85E75S NW/C 3-76-28 |
| 599-475-Y | 01664 | RI | 00392.55 | 9200 | 8497 | WINTERSET | 1 | AT-GRADE | | 50E50S NW/C 10-76-28 |
| 599-479-B | 01708 | RI | 00394.60 | 9200 | 8497 | WINTERSET | 1 | AT-GRADE | | 24E50S NW/C 23-76-28 |
| 599-480-V | 02552 | RI | 00395.33 | 9200 | 8497 | WINTERSET | 1 | AT-GRADE | | 50E11S NW/C 26-76-28 |
| 599-483-R | 13682 | RI | 00396.35 | 9200 | 8497 | WINTERSET | 1 | AT-GRADE | IA 92 | 90E95S NW/C 26-76-28 |
| 599-485-E | 13263 | RI | 00397.06 | 9200 | 8497 | WINTERSET | 0 | AT-GRADE | | N. 8TH AVE |
| 599-486-L | 13262 | RI | 00397.14 | 9200 | 8497 | WINTERSET | 0 | AT-GRADE | | 7TH AVE |
| 599-487-T | 13261 | RI | 00397.21 | 9200 | 8497 | WINTERSET | 0 | AT-GRADE | | N. 6TH AVE |
| 599-488-A | 12539 | RI | 00397.26 | 9200 | 8497 | WINTERSET | 0 | AT-GRADE | | N. 5TH AVE |
| 599-489-G | 12540 | RI | 00397.32 | 9200 | 8497 | WINTERSET | 0 | AT-GRADE | | N. 4TH AVE |
| 599-490-B | 12541 | RI | 00397.35 | 9200 | 8497 | WINTERSET | 0 | AT-GRADE | | N. NCRTH ST |
| 599-491-H | 12542 | RI | 00397.38 | 9200 | 8497 | WINTERSET | 0 | AT-GRADE | | N. 3RD AVE |
| 599-492-P | 12543 | RI | 00397.45 | 9200 | 8497 | WINTERSET | 0 | AT-GRADE | | N. 2ND AVE |
| 599-493-W | 12544 | RI | 00397.51 | 9200 | 8497 | WINTERSET | 0 | AT-GRADE | | N. 1ST AVE |
| 599-494-D | 01392 | RI | 00397.56 | 9200 | 8497 | WINTERSET | 0 | AT-GRADE | IA. 972 | N. 1ST ST. |
| 599-496-S | 12545 | RI | 00397.64 | 9200 | 8497 | WINTERSET | 0 | AT-GRADE | | N. 2ND ST. |
| 599-497-Y | 12546 | RI | 00397.69 | 9200 | 8497 | WINTERSET | 0 | AT-GRADE | | N. 3RD ST. |
| 599-498-F | 12547 | RI | 00397.75 | 9200 | 8497 | WINTERSET | 0 | AT-GRADE | | N. 4TH ST. |
| 599-499-M | 13264 | RI | 00397.92 | 9200 | 8497 | WINTERSET | 0 | AT-GRADE | | E. NORTH ST. |
| 599-500-E | 12559 | RI | 00397.95 | 9200 | 8497 | WINTERSET | 0 | AT-GRADE | | N. 6TH ST |
| 599-501-L | 12549 | RI | 00398.00 | 9200 | 8497 | WINTERSET | 0 | AT-GRADE | | N. 8TH ST. |
| 599-502-T | 12550 | RI | 00398.07 | 9200 | 8497 | WINTERSET | 0 | AT-GRADE | | N. 9TH ST. |
| 599-503-A | 12551 | RI | 00398.12 | 9200 | 8497 | WINTERSET | 0 | AT-GRADE | | N. 10TH ST. |
| 599-504-G | 03678 | RI | 00399.20 | 9200 | 8497 | WINTERSET | 1 | AT-GRADE | | 50E20S NW/C 32-76-27 |
| 603-356-A | 03674 | RI | 00383.60 | 2540 | 2190 | EARLHAM | 1 | AT-GRADE | | 50S NW/C 2-77-28 |
| 603-357-G | 00232 | RI | 00385.25 | 2540 | 2190 | EARLHAM | 1 | AT-GRADE | COUNTY | 50E85S NW/C 4-77-28 |
| 603-358-N | 03671 | RI | 00386.80 | 2540 | 2190 | EARLHAM | 1 | AT-GRADE | | 95E95S NW/C 6-77-28 |
| 603-359-V | 03632 | RI | 00387.32 | 2540 | 2190 | EARLHAM | 0 | AT-GRADE | | SYCAMORE ST |
| 603-360-P | 10854 | RI | 00387.37 | 2540 | 2190 | EARLHAM | 0 | AT-GRADE | IA. 232 | CHESTNUT ST |
| 603-361-W | 03670 | RI | 00387.27 | 2540 | 2190 | EARLHAM | 0 | AT-GRADE | | WALNUT ST |
| 603-364-S | 00233 | RI | 00389.30 | 2540 | 2190 | EARLHAM | 1 | AT-GRADE | | 65E50S NW/C 2-77-29 |

I O W A D E P A R T M E N T O F T R A N S P O R T A T I O N
P U B L I C R A I L R O A D C R O S S I N G S
C R O S S R E F E R E N C E L I S T

COUNTY 61 121 MADISCN

DATE 11/10/81

| CROSSING NUMBER FRA | RR IOWA CODE | MILEPOST | CITY NUMBERS AND NAME GEOG ICWA | NEAR PUBLIC CITY CROSSING | HIGHWAY NUMBER | STREET OR ROAD NAME |
|------------------------|--------------------|----------|------------------------------------|------------------------------|-------------------|---------------------|
| 603-369-B | 03669 RI | 00391.37 | 2290 1972 DEXTER | 1 AT-GRADE | | 98E2S NW/C 4-77-29 |

COUNTY 62 123 MAHASKA

DATE 11/10/81

| CROSSING FRA | NUMBER IOWA | RR CODE | MILEPCST | CITY NUMBERS AND NAME GEOG IOWA | | NEAR CITY | PUBLIC CROSSING | HIGHWAY NUMBER | STREET OR ROAD NAME | |
|-----------------|----------------|------------|----------|------------------------------------|------|--------------|--------------------|-------------------|---------------------|----------------------|
| 193-132-S | 00304 | CNW | 00286.70 | 6080 | 5450 | NEW SHARON | 1 | AT-GRADE | IA. 146 | 50E NW/C 1-77-16 |
| 193-133-Y | 03720 | CNW | 00287.10 | 6080 | 5450 | NEW SHARON | 1 | AT-GRADE | | 80E NW/C 12-77-16 |
| 193-135-M | 00952 | CNW | 00288.85 | 6080 | 5450 | NEW SHARON | 0 | RR-UNDER | US. 63 | MARKET ST. |
| 193-136-U | 11659 | CNW | 00289.20 | 6080 | 5450 | NEW SHARON | 0 | AT-GRADE | | DEPOT ST. |
| 193-137-B | 00751 | CNW | 00289.50 | 6080 | 5450 | NEW SHARON | 1 | RR-OVER | | 75E50S NW/C 24-77-16 |
| 193-138-H | 03721 | CNW | 00290.00 | 6080 | 5450 | NEW SHARON | 1 | AT-GRADE | | 80E NW/C 25-77-16 |
| 193-139-P | 03722 | CNW | 00291.10 | 6080 | 5450 | NEW SHARON | 1 | AT-GRADE | | 85E NW/C 36-77-16 |
| 193-143-E | 00143 | CNW | 00292.12 | 6080 | 5450 | NEW SHARON | 1 | RR-OVER | | 90E NW/C 1-76-16 |
| 193-144-L | 03724 | CNW | 00293.63 | 6080 | 5450 | NEW SHARON | 1 | RR-UNDER | | 50S NW/C 7-76-15 |
| 193-145-T | 03725 | CNW | 00294.10 | 6080 | 5450 | NEW SHARON | 1 | AT-GRADE | | 95E NW/C 13-76-16 |
| 199-564-L | 00207 | CNW | 00294.25 | 6080 | 5450 | NEW SHARON | 1 | RR-OVER | | 30S NW/C 18-76-15 |
| 199-566-A | 00208 | CNW | 00296.40 | 6080 | 5450 | NEW SHARON | 1 | AT-GRADE | | 25S NW/C 19-76-15 |
| 199-567-G | 03726 | CNW | 00296.20 | 6440 | 5780 | OSKALOOSA | 1 | AT-GRADE | | 65E NW/C 25-76-16 |
| 199-568-N | 03727 | CNW | 00297.20 | 6440 | 5780 | OSKALOOSA | 1 | AT-GRADE | | 55E NW/C 36-76-16 |
| 199-569-V | 00363 | CNW | 00298.20 | 6440 | 5780 | OSKALOOSA | 1 | RR-UNDER | US. 63 | 45E90S NW/C 36-76-16 |
| 199-570-P | 03728 | CNW | 00298.80 | 6440 | 5780 | OSKALOOSA | 1 | AT-GRADE | | 40E70S NW/C 1-75-16 |
| 199-571-W | 13534 | CNW | 00299.03 | 6440 | 5780 | OSKALOOSA | 1 | AT-GRADE | | 95E75S NW/C 12-75-16 |
| 199-572-D | 03729 | CNW | 00299.25 | 6440 | 5780 | OSKALOOSA | 1 | AT-GRADE | | 45E NW/C 12-75-16 |
| 199-573-K | 11754 | CNW | 00300.82 | 6440 | 5780 | OSKALOOSA | 0 | AT-GRADE | | G AVE. |
| 199-574-S | 11755 | CNW | 00300.88 | 6440 | 5780 | OSKALOOSA | 0 | AT-GRADE | | E AVE. |
| 199-575-Y | 11756 | CNW | 00300.94 | 6440 | 5780 | OSKALOOSA | 0 | AT-GRADE | | D AVE |
| 199-576-F | 11757 | CNW | 00300.98 | 6440 | 5780 | OSKALOOSA | 0 | AT-GRADE | | C AVE |
| 199-577-M | 11758 | CNW | 00301.05 | 6440 | 5780 | OSKALOOSA | 0 | AT-GRADE | | E AVE WEST |
| 199-578-U | 01069 | CNW | 00301.11 | 6440 | 5780 | OSKALOOSA | 0 | AT-GRADE | IA. 92 | A AVE W |
| 199-579-B | 09143 | CNW | 00301.18 | 6440 | 5780 | OSKALOOSA | 0 | AT-GRADE | | HIGH AVE |
| 199-580-V | 11759 | CNW | 00301.25 | 6440 | 5780 | OSKALOOSA | 0 | AT-GRADE | | 1ST AVE W |
| 199-582-J | 11760 | CNW | 00301.66 | 6440 | 5780 | OSKALOOSA | 0 | AT-GRADE | | 6TH AVE W |
| 199-583-R | 11761 | CNW | 00301.87 | 6440 | 5780 | OSKALOOSA | 0 | AT-GRADE | | 5TH AVE&SO F ST. |
| 199-584-X | 11762 | CNW | 00302.01 | 6440 | 5780 | OSKALOOSA | 0 | AT-GRADE | | SO "C" ST. |
| 199-585-E | 01021 | CNW | 00302.24 | 6440 | 5780 | OSKALOOSA | 0 | RR-OVER | IA. 137 | SO MARKET |
| 199-586-L | 11763 | CNW | 00302.41 | 6440 | 5780 | OSKALOOSA | 0 | AT-GRADE | | SO 2ND ST |
| 199-588-A | 11764 | CNW | 00302.73 | 6440 | 5780 | OSKALOOSA | 0 | AT-GRADE | | SO 7TH ST |
| 199-589-G | 00892 | CNW | 00302.80 | 6440 | 5780 | OSKALOOSA | 0 | AT-GRADE | | SO 11TH ST |
| 199-590-B | 04834 | CNW | 00303.44 | 6440 | 5780 | OSKALOOSA | 0 | AT-GRADE | US. 63 | US. 63 |
| 199-594-C | 11773 | CNW | 00301.31 | 6440 | 5780 | OSKALOOSA | 0 | AT-GRADE | | 2ND AVE W |
| 199-595-K | 11759 | CNW | 00301.25 | 6440 | 5780 | OSKALOOSA | 0 | AT-GRADE | | 1ST AVE W. |
| 199-596-S | 11765 | CNW | 00301.66 | 6440 | 5780 | OSKALOOSA | 0 | AT-GRADE | | S. H ST. |
| 199-597-Y | 01389 | CNW | 00301.99 | 6440 | 5780 | OSKALOOSA | 0 | AT-GRADE | | BEACON ROAD |
| 199-598-F | 03757 | CNW | 00303.08 | 0660 | 0452 | BEACON | 0 | AT-GRADE | | EAST ST. |
| 199-600-E | 03758 | CNW | 00304.25 | 6440 | 5780 | OSKALOOSA | 1 | AT-GRADE | | 20E50S NW/C 35-75-16 |
| 199-604-G | 03760 | CNW | 00305.80 | 6440 | 5780 | OSKALOOSA | 1 | AT-GRADE | | 50E NW/C 11-74-16 |
| 199-605-N | 03763 | CNW | 00306.40 | 6440 | 5780 | OSKALOOSA | 1 | AT-GRADE | | 75E60S NW/C 11-74-16 |
| 199-606-V | 03765 | CNW | 00306.60 | 6440 | 5780 | OSKALOOSA | 1 | AT-GRADE | | 10E80S NW/C 12-74-16 |
| 606-493-S | 10864 | RI | 00091.80 | 2590 | 2240 | EDDYVILLE | 0 | AT-GRADE | | STRAWBERRY ST. |
| 606-494-Y | 10865 | RI | 00091.87 | 2590 | 2240 | EDDYVILLE | 0 | AT-GRADE | | BRIDGE ST. |
| 606-495-F | 13266 | RI | 00092.20 | 2590 | 2240 | EDDYVILLE | 1 | AT-GRADE | | 10E80S NW/C 31-74-15 |
| 606-496-M | 00467 | RI | 00092.27 | 2590 | 2240 | EDDYVILLE | 0 | AT-GRADE | | 3RD ST N. |
| 606-505-J | 03755 | RI | 00100.20 | 0660 | 0452 | BEACON | 0 | AT-GRADE | | WILLIAMS ST. |
| 606-506-R | 03756 | RI | 00100.27 | 0660 | 0452 | BEACON | 0 | AT-GRADE | | LEIGHTON ST. |
| 606-507-X | 03754 | RI | 00100.33 | 0660 | 0452 | BEACON | 0 | AT-GRADE | | KILBOURN ST. |
| 606-508-E | 03753 | RI | 00100.50 | 0660 | 0452 | BEACON | 0 | AT-GRADE | | CEMETARY ST. |
| 606-510-F | 00452 | RI | 00101.43 | 0660 | 0452 | BEACON | 1 | AT-GRADE | IA. 92 | 20E20S NW/C 22-75-16 |

| CROSSING NUMBER FRA | IOWA | RR CODE | MILEPOST | CITY NUMBERS AND NAME GEOG IOWA | | NEAR PUBLIC CITY CROSSING | HIGHWAY NUMBER | STREET OR ROAD NAME | |
|------------------------|-------|------------|----------|------------------------------------|------|------------------------------|-------------------|---------------------|-----------------------------|
| 606-514-H | 03745 | RI | 00103.37 | 0660 | 0452 | BEACON | 1 | AT-GRADE | 50E40S NW/C 17-75-16 |
| 606-516-W | 03737 | RI | 00104.63 | 4640 | 4292 | LEIGHTON | 1 | AT-GRADE | 55E50S NW/C 7-75-16 |
| 606-517-D | 03736 | RI | 00106.63 | 4640 | 4292 | LEIGHTON | 1 | AT-GRADE | 25S NW/C 1-75-17 |
| 606-518-K | 03735 | RI | 00107.43 | 4640 | 4292 | LEIGHTON | 0 | AT-GRADE | CTLEY ST |
| 606-519-S | 03734 | RI | 00109.37 | 4640 | 4292 | LEIGHTON | 1 | AT-GRADE | 55S NW/C 27-76-17 |
| 606-521-T | 03733 | RI | 00110.07 | 4640 | 4292 | LEIGHTON | 1 | AT-GRADE | 25E NW/C 28-76-17 |
| 606-523-G | 03732 | RI | 00111.67 | 6650 | 5947 | PELLA | 1 | AT-GRADE | 15S NW/C 20-76-17 |
| 606-524-N | 03731 | RI | 00111.93 | 6650 | 5947 | PELLA | 1 | AT-GRADE | 75E NW/C 19-76-17 |
| 606-526-C | 03730 | RI | 00112.83 | 6650 | 5947 | PELLA | 1 | AT-GRADE | 45S NW/C 18-76-17 |
| 606-576-F | 00893 | RI | 00300.70 | 6440 | 5780 | CSKALCOOSA | 0 | AT-GRADE | 11TH. ST. |
| 606-577-M | 11769 | RI | 00301.00 | 6440 | 5780 | CSKALCOOSA | 0 | AT-GRADE | 7TH. ST. |
| 606-578-U | 11768 | RI | 00301.33 | 6440 | 5780 | CSKALCOOSA | 0 | AT-GRADE | 2ND ST. |
| 606-579-B | 09127 | RI | 00301.50 | 6440 | 5780 | CSKALCOOSA | 0 | AT-GRADE | IA. 137 MARKET ST. |
| 606-580-V | 11767 | RI | 00301.63 | 6440 | 5780 | CSKALCOOSA | 0 | AT-GRADE | B ST. |
| 606-581-C | 13269 | RI | 00301.70 | 6440 | 5780 | CSKALCOOSA | 0 | AT-GRADE | C ST. |
| 606-582-J | 11766 | RI | 00301.77 | 6440 | 5780 | CSKALCOOSA | 0 | AT-GRADE | D ST. |
| 606-583-R | 11765 | RI | 00302.00 | 6440 | 5780 | OSKALCOOSA | 0 | RR-UNDER | H ST. |
| 606-584-X | 13270 | RI | 00302.33 | 6440 | 5780 | CSKALCOOSA | 0 | AT-GRADE | "M" ST. |
| 606-585-E | 13535 | RI | 00302.60 | 6440 | 5780 | CSKALCOOSA | 0 | RR-OVER | 50E10S NW/C 23-75-16 |
| 606-589-G | 00451 | RI | 00303.40 | 6440 | 5780 | CSKALCOOSA | 1 | RR-OVER | 85E05S NW/C 22-75-16 |
| 606-590-B | 03746 | RI | 00303.73 | 6440 | 5780 | CSKALCOOSA | 1 | AT-GRADE | IA. 92 50E98S NW/C 15-75-16 |

COUNTY 63 125 MARION

DATE 11/10/81

| CROSSING FRA | NUMBER IOWA | RR CODE | MILEPOST | CITY NUMBERS AND NAME GEOG ICWA | | NEAR CITY | PUBLIC CROSSING | HIGHWAY NUMBER | STREET OR ROAD NAME |
|--------------|-------------|---------|----------|------------------------------------|------|---------------|-----------------|----------------|----------------------|
| 063-207-F | 11214 | BN | 00032.67 | 4380 | 4040 | KNOXVILLE | 0 | AT-GRADE | ROCHE |
| 063-208-M | 11215 | BN | 00032.61 | 4380 | 4040 | KNOXVILLE | 0 | AT-GRADE | FIRST |
| 063-209-U | 13628 | BN | 00032.59 | 4380 | 4040 | KNOXVILLE | 0 | AT-GRADE | ALLEY |
| 063-210-N | 11216 | BN | 00032.54 | 4380 | 4040 | KNOXVILLE | 0 | AT-GRADE | SECOND |
| 063-211-V | 11217 | BN | 00032.47 | 4380 | 4040 | KNOXVILLE | 0 | AT-GRADE | THIRD |
| 063-212-C | 11218 | BN | 00032.22 | 4380 | 4040 | KNOXVILLE | 0 | RR-UNDER | SEVENTH |
| 063-213-J | 11219 | BN | 00031.96 | 4380 | 4040 | KNOXVILLE | 0 | RR-UNDER | ATTICA |
| 063-214-R | 11220 | BN | 00031.82 | 4380 | 4040 | KNOXVILLE | 0 | AT-GRADE | E. MARION |
| 063-403-M | 01397 | BN | 00033.19 | 4380 | 4040 | KNOXVILLE | 0 | AT-GRADE | IA. 14 LINCCLN |
| 063-404-U | 11222 | BN | 00033.19 | 4380 | 4040 | KNOXVILLE | 0 | AT-GRADE | IA. 14 LINCOLN |
| 063-406-H | 11223 | BN | 00033.13 | 4380 | 4040 | KNOXVILLE | 0 | AT-GRADE | MCKINLEY |
| 063-407-P | 11209 | BN | 00033.13 | 4380 | 4040 | KNOXVILLE | 0 | AT-GRADE | MCKINLEY |
| 063-408-W | 11210 | BN | 00033.02 | 4380 | 4040 | KNOXVILLE | 0 | AT-GRADE | SHERMAN |
| 063-409-D | 11224 | BN | 00032.97 | 4380 | 4040 | KNOXVILLE | 0 | AT-GRADE | GRANT |
| 063-410-X | 11211 | BN | 00032.97 | 4380 | 4040 | KNOXVILLE | 0 | AT-GRADE | GRANT |
| 063-411-E | 11212 | BN | 00032.78 | 4380 | 4040 | KNOXVILLE | 0 | AT-GRADE | KENT |
| 063-417-V | 11213 | BN | 00032.72 | 4380 | 4040 | KNOXVILLE | 0 | AT-GRADE | HARLAN |
| 074-139-M | 11072 | BN | 00022.85 | 3730 | 3315 | HARVEY | 0 | AT-GRADE | MAIN ST |
| 074-140-G | 12840 | BN | 00022.89 | 3730 | 3315 | HARVEY | 0 | AT-GRADE | MAIN ST. |
| 074-141-N | 01396 | BN | 00023.13 | 3730 | 3315 | HARVEY | 1 | AT-GRADE | 40S NW/C 10-75-18 |
| 074-142-V | 04942 | BN | 00024.24 | 3730 | 3315 | HARVEY | 1 | AT-GRADE | 97S NW/C 4-75-18 |
| 074-146-X | 04940 | BN | 00025.56 | 3730 | 3315 | HARVEY | 1 | AT-GRADE | 63E85S NW/C 6-75-18 |
| 074-149-T | 06815 | BN | 00028.38 | 4380 | 4040 | KNOXVILLE | 1 | RR-UNDER | 90E60S NW/C 3-75-19 |
| 074-150-M | 00067 | BN | 00029.43 | 4380 | 4040 | KNOXVILLE | 1 | RR-OVER | 05E03S NW/C 10-75-19 |
| 074-152-B | 04938 | BN | 00030.60 | 4380 | 4040 | KNOXVILLE | 1 | AT-GRADE | 40S NW/C 9-75-19 |
| 074-153-H | 13278 | BN | 00030.85 | 4380 | 4040 | KNOXVILLE | 1 | AT-GRADE | 75E 47S NW/C 8-75-19 |
| 074-154-P | 11221 | BN | 00031.72 | 4380 | 4040 | KNOXVILLE | 0 | RR-OVER | EAST MAIN ST |
| 074-155-W | 00058 | BN | 00034.40 | 4380 | 4040 | KNOXVILLE | 1 | AT-GRADE | 50E20S NW/C 2-75-20 |
| 074-157-K | 04937 | BN | 00035.35 | 4380 | 4040 | KNOXVILLE | 1 | AT-GRADE | 48E98S NW/C 34-76-20 |
| 074-159-Y | 03342 | BN | 00036.93 | 6790 | 6125 | PLEASANTVILLE | 1 | RR-UNDER | 70S NW/C 33-76-20 |
| 074-165-C | 04932 | BN | 00040.24 | 6790 | 6125 | PLEASANTVILLE | 1 | AT-GRADE | 30E NW/C 25-76-21 |
| 074-166-J | 04931 | BN | 00042.07 | 6790 | 6125 | PLEASANTVILLE | 1 | AT-GRADE | 80S NW/C 14-76-21 |
| 074-167-R | 04930 | BN | 00042.51 | 6790 | 6125 | PLEASANTVILLE | 0 | AT-GRADE | JASPER ST. |
| 074-170-Y | 04929 | BN | 00043.57 | 6790 | 6125 | PLEASANTVILLE | 1 | AT-GRADE | 70S NW/C 10-76-21 |
| 074-172-M | 04928 | BN | 00045.48 | 6790 | 6125 | PLEASANTVILLE | 1 | AT-GRADE | 10E NW/C 4-76-21 |
| 074-173-U | 04927 | BN | 00046.61 | 6790 | 6125 | PLEASANTVILLE | 1 | AT-GRADE | 65E NW/C 32-77-21 |
| 074-174-B | 00100 | BN | 00046.90 | 8220 | 7515 | SWAN | 1 | RR-OVER | 50E75S NW/C 29-77-21 |
| 484-074-C | 00059 | NW | 00283.76 | 3590 | 3217 | HAMILTON | 0 | AT-GRADE | CO RD E OF MARION ST |
| 484-075-K | 12658 | NW | 00284.01 | 3590 | 3217 | HAMILTON | 0 | AT-GRADE | DEPOT ST. |
| 484-076-S | 11119 | NW | 00284.26 | 3590 | 3217 | HAMILTON | 0 | AT-GRADE | LOCAL RD. E. |
| 484-078-F | 04949 | NW | 00284.84 | 3590 | 3217 | HAMILTON | 1 | AT-GRADE | 60E50S NW/C 26-74-18 |
| 484-079-M | 04948 | NW | 00285.93 | 1140 | 0997 | BUSSEY | 1 | AT-GRADE | 30E50S NW/C 24-74-18 |
| 484-080-G | 10004 | NW | 00286.32 | 1140 | 0997 | BUSSEY | 0 | AT-GRADE | SEVENTH |
| 484-081-N | 10003 | NW | 00286.38 | 1140 | 0997 | BUSSEY | 0 | AT-GRADE | SIXTH |
| 484-082-V | 10002 | NW | 00286.45 | 1140 | 0997 | BUSSEY | 0 | AT-GRADE | FIFTH |
| 484-083-C | 04947 | NW | 00286.52 | 1140 | 0997 | BUSSEY | 0 | AT-GRADE | FOURTH |
| 484-084-J | 10001 | NW | 00286.59 | 1140 | 0997 | BUSSEY | 0 | AT-GRADE | THIRD |
| 484-085-R | 10000 | NW | 00286.65 | 1140 | 0997 | BUSSEY | 0 | AT-GRADE | SECCNC |
| 484-087-E | 04946 | NW | 00287.48 | 1140 | 0997 | BUSSEY | 1 | RR-UNDER | 48E NW/C 13-74-18 |
| 484-088-L | 04945 | NW | 00289.08 | 1140 | 0997 | BUSSEY | 1 | AT-GRADE | 25E50S NW/C 1-74-18 |
| 484-091-U | 02272 | NW | 00291.25 | 3730 | 3315 | HARVEY | 1 | AT-GRADE | 65E50S NW/C 25-75-18 |
| 484-092-B | 04944 | NW | 00291.53 | 3730 | 3315 | HARVEY | 1 | AT-GRADE | 65E30S NW/C 25-75-18 |

COUNTY 63 125 MARION

DATE 11/10/81

| CROSSING FRA | NUMBER IOWA | RR CODE | MILEPCST | CITY NUMBERS AND NAME | | NEAR CITY | PUBLIC CROSSING | HIGHWAY NUMBER | STREET OR ROAD NAME |
|-----------------|----------------|------------|----------|-----------------------|--------------------|--------------|--------------------|-------------------|----------------------|
| | | | | GEOG | IOWA | | | | |
| 484-093-H | 04943 | NW | 00292.29 | 3730 | 3315 HARVEY | 1 | AT-GRADE | | 50E50S NW/C 24-75-18 |
| 484-094-P | 00752 | Nw | 00292.70 | 3730 | 3315 HARVEY | 1 | RR-UNDER | IA. 92 | 25E15S NW/C 24-75-18 |
| 484-096-D | 13691 | Nw | 00293.66 | 3730 | 3315 HARVEY | 1 | AT-GRADE | | 50E60S NW/C 14-75-18 |
| 484-098-S | 04926 | NW | 00318.85 | 8220 | 7515 SWAN | 1 | AT-GRADE | | 27E NW/C 29-77-21 |
| 484-103-L | 01829 | NW | 00320.12 | 8220 | 7515 SWAN | 1 | RR-UNDER | | 65E NW/C 19-77-21 |
| 484-104-T | 03560 | NW | 00320.79 | 8220 | 7515 SWAN | 1 | RR-UNDER | | 35S NW/C 18-77-21 |
| 605-680-W | 06402 | RI | 00036.00 | 5480 | 4937 MELCHER | 1 | RR-UNDER | | 85E NW/C 35-74-21 |
| 605-681-D | 06401 | RI | 00036.50 | 5480 | 4937 MELCHER | 1 | RR-UNDER | | 85E50S NW/C 26-74-21 |
| 605-682-K | 06400 | RI | 00037.03 | 5480 | 4937 MELCHER | 1 | RR-OVER | | 90S NW/C 24-74-21 |
| 605-683-S | 06931 | RI | 00037.60 | 5480 | 4937 MELCHER | 1 | AT-GRADE | | 25E50S NW/C 24-74-21 |
| 605-685-F | 00966 | RI | 00038.72 | 5480 | 4937 MELCHER | 1 | RR-UNDER | | 99E50S 14-74-21 |
| 605-686-M | 06930 | RI | 00039.55 | 5480 | 4937 MELCHER | 0 | AT-GRADE | | N "B" ST |
| 605-687-U | 11493 | RI | 00039.75 | 5480 | 4937 MELCHER | 0 | AT-GRADE | | N. C ST. |
| 605-688-B | 06399 | RI | 00040.25 | 2030 | 1800 DALLAS | 0 | RR-UNDER | | CHURCH ST |
| 605-690-C | 06397 | RI | 00042.15 | 2030 | 1800 DALLAS | 1 | RR-OVER | | 25S NW/C 36-75-21 |
| 605-691-J | 06929 | RI | 00043.78 | 2030 | 1800 DALLAS | 1 | AT-GRADE | | 70E75S NW/C 23-75-21 |
| 605-693-X | 06396 | RI | 00045.02 | 2030 | 1800 DALLAS | 1 | RR-OVER | | 30E50S NW/C 14-75-21 |
| 605-695-L | 06395 | RI | 00045.80 | 2030 | 1800 DALLAS | 1 | RR-UNDER | | 01E75S NW/C 11-75-21 |
| 605-698-G | 01024 | RI | 00046.80 | 4380 | 4040 KNOXVILLE | 1 | RR-UNDER | | 45E99S NW/C 3-75-21 |
| 605-700-F | 06394 | RI | 00048.20 | 4380 | 4040 KNOXVILLE | 1 | RR-OVER | | 50E NW/C 4-75-21 |
| 605-702-U | 06928 | RI | 00049.10 | 4380 | 4040 KNOXVILLE | 1 | AT-GRADE | | 25S NW/C 33-76-21 |
| 605-703-B | 06393 | RI | 00049.82 | 6790 | 6125 PLEASANTVILLE | 1 | RR-OVER | | 50E70S NW/C 29-76-21 |
| 605-704-H | 06392 | RI | 00050.84 | 6790 | 6125 PLEASANTVILLE | 1 | RR-OVER | | 50E50S NW/C 30-76-21 |
| 606-529-X | 06927 | RI | 00113.93 | 6650 | 5947 PELLA | 1 | AT-GRADE | | 15S NW/C 13-76-18 |
| 606-531-Y | 11830 | RI | 00115.37 | 6650 | 5947 PELLA | 0 | AT-GRADE | | CLARK ST. |
| 606-532-F | 11831 | RI | 00115.40 | 6650 | 5947 PELLA | 0 | AT-GRADE | | E. 2ND ST. |
| 606-533-M | 11840 | RI | 00115.60 | 6650 | 5947 PELLA | 0 | AT-GRADE | | MAIN ST. |
| 606-534-U | 11832 | RI | 00115.63 | 6650 | 5947 PELLA | 0 | AT-GRADE | | CSKALCGSA ST. |
| 606-535-B | 11833 | RI | 00115.70 | 6650 | 5947 PELLA | 0 | AT-GRADE | | HUBER ST. |
| 606-536-H | 11835 | RI | 00115.73 | 6650 | 5947 PELLA | 0 | AT-GRADE | | BROADWAY ST. |
| 606-537-P | 11834 | RI | 00115.83 | 6650 | 5947 PELLA | 0 | AT-GRADE | | UNIVERSITY ST. |
| 606-541-E | 11837 | RI | 00116.07 | 6650 | 5947 PELLA | 0 | AT-GRADE | | INDEPENDENCE ST. |
| 606-542-L | 11839 | RI | 00116.10 | 6650 | 5947 PELLA | 0 | AT-GRADE | | THIRD ST. |
| 606-543-T | 13274 | RI | 00116.20 | 6650 | 5947 PELLA | 0 | AT-GRADE | | NO NAME CO.G-28 |
| 606-544-A | 00000 | RI | 00116.27 | 6650 | 5947 PELLA | 0 | AT-GRADE | | NO NAME CO.G-28 |
| 606-549-J | 00479 | RI | 00119.93 | 6650 | 5947 PELLA | 1 | AT-GRADE | IA. 163 | 05E40S NW/C 31-77-18 |
| 606-553-Y | 06926 | RI | 00121.37 | 6650 | 5947 PELLA | 1 | AT-GRADE | | 80S NW/C 25-77-19 |
| 606-562-X | 13529 | RI | 00123.30 | 6650 | 5947 PELLA | 1 | AT-GRADE | | 50E50S NW/C 22-77-19 |
| 606-563-E | 06925 | RI | 00123.40 | 6650 | 5947 PELLA | 1 | AT-GRADE | | 55E60S NW/C 22-77-19 |
| 606-564-L | 06924 | RI | 00123.50 | 6650 | 5947 PELLA | 1 | AT-GRADE | | 50E05S NW/C 22-77-19 |
| 606-566-A | 06923 | RI | 00124.23 | 6650 | 5947 PELLA | 1 | AT-GRADE | | 45E NW/C 22-77-19 |
| 606-567-G | 06922 | RI | 00124.93 | 6650 | 5947 PELLA | 1 | AT-GRADE | | 40S NW/C 15-77-19 |
| 606-569-V | 06921 | RI | 00125.60 | 6650 | 5947 PELLA | 1 | AT-GRADE | | 50E95S NW/C 9-77-19 |
| 608-058-S | 06920 | RI | 00127.50 | 5730 | 5165 MONRCE | 1 | AT-GRADE | | 50S NW/C 9-77-19 |

COUNTY 64 127 MARSHALL

DATE 11/10/81

| CROSSING FRA | NUMBER IOWA | RR CODE | MILEPCST | CITY NUMBERS AND NAME GEOG IOWA | | | NEAR CITY | PUBLIC CROSSING | HIGHWAY NUMBER | STREET OR ROAD NAME |
|-----------------|----------------|------------|----------|------------------------------------|------|--------------|--------------|--------------------|-------------------|----------------------|
| 190-612-T | 03900 | CNW | 00143.52 | 4620 | 4255 | LE GRAND | 0 | RR-UNDER | | WEBSTER ST. |
| 190-613-A | 00895 | CNW | 00144.15 | 4620 | 4255 | LE GRAND | 1 | AT-GRADE | | 25S NW/C 13-83-17 |
| 190-614-G | 00308 | CNW | 00144.40 | 4620 | 4255 | LE GRAND | 1 | RR-UNDER | US 30 | 82E NW/C 14-83-17 |
| 190-615-N | 03894 | CNW | 00145.40 | 5320 | 4797 | MARSHALLTOWN | 1 | RR-UNDER | | 40S NW/C 11-83-17 |
| 190-616-V | 03893 | CNW | 00145.86 | 5320 | 4797 | MARSHALLTOWN | 1 | AT-GRADE | | 60E 30SNW/C 10-83-17 |
| 190-617-C | 03892 | CNW | 00146.49 | 5320 | 4797 | MARSHALLTOWN | 1 | AT-GRADE | | 20S NW/C 10-83-17 |
| 190-618-J | 03891 | CNW | 00147.36 | 5320 | 4797 | MARSHALLTOWN | 1 | AT-GRADE | | 17E 90S NW/C 4-83-17 |
| 190-619-R | 09226 | CNW | 00149.68 | 5320 | 4797 | MARSHALLTOWN | 0 | AT-GRADE | | CLIVE DR |
| 190-620-K | 11440 | CNW | 00150.50 | 5320 | 4797 | MARSHALLTOWN | 0 | AT-GRADE | | GOVERNOR RD |
| 190-621-S | 01451 | CNW | 00151.27 | 5320 | 4797 | MARSHALLTOWN | 0 | RR-UNDER | IA14630 | 3RD AVE |
| 190-622-Y | 11449 | CNW | 00151.58 | 5320 | 4797 | MARSHALLTOWN | 0 | RR-UNDER | IA 14 | MADISON AND CENTER |
| 190-623-F | 11451 | CNW | 00151.68 | 5320 | 4797 | MARSHALLTOWN | 0 | AT-GRADE | | 2ND ST |
| 190-624-M | 11452 | CNW | 00151.76 | 5320 | 4797 | MARSHALLTOWN | 0 | AT-GRADE | | 3RD ST |
| 190-625-U | 09529 | CNW | 00152.03 | 5320 | 4797 | MARSHALLTOWN | 0 | AT-GRADE | | 6TH ST |
| 190-626-B | 09524 | CNW | 00152.58 | 5320 | 4797 | MARSHALLTOWN | 0 | AT-GRADE | | 12TH STREET LC |
| 190-627-H | 11456 | CNW | 00242.48 | 5320 | 4797 | MARSHALLTOWN | 0 | AT-GRADE | | 12TH ST |
| 190-628-P | 01400 | CNW | 00242.75 | 5320 | 4797 | MARSHALLTOWN | 0 | AT-GRADE | IA 330 | 5TH ST |
| 190-629-W | 11455 | CNW | 00243.02 | 5320 | 4797 | MARSHALLTOWN | 0 | AT-GRADE | | 6TH ST |
| 190-630-R | 11454 | CNW | 00243.10 | 5320 | 4797 | MARSHALLTOWN | 0 | AT-GRADE | | 5TH ST |
| 190-631-X | 11453 | CNW | 00243.19 | 5320 | 4797 | MARSHALLTOWN | 0 | AT-GRADE | | 4TH ST |
| 190-633-L | 11449 | CNW | 00243.59 | 5320 | 4797 | MARSHALLTOWN | 0 | RR-UNDER | IA 14 | CENTER ST |
| 190-634-T | 01401 | CNW | 00151.25 | 5320 | 4797 | MARSHALLTOWN | 0 | RR-UNDER | | SO 3RD AVE |
| 190-635-A | 09227 | CNW | 00150.68 | 5320 | 4797 | MARSHALLTOWN | 0 | AT-GRADE | | BCCNE ST |
| 190-636-G | 09228 | CNW | 00150.68 | 5320 | 4797 | MARSHALLTOWN | 0 | AT-GRADE | | MAIN ST |
| 190-637-N | 09229 | CNW | 00150.68 | 5320 | 4797 | MARSHALLTOWN | 0 | AT-GRADE | | E STATE ST |
| 190-638-V | 09230 | CNW | 00150.68 | 5320 | 4797 | MARSHALLTOWN | 0 | AT-GRADE | | BRCMPLEY ST |
| 190-639-C | 09231 | CNW | 00150.68 | 5320 | 4797 | MARSHALLTOWN | 0 | AT-GRADE | | WOCDBURY ST |
| 190-640-W | 09234 | CNW | 00277.02 | 5320 | 4797 | MARSHALLTOWN | 0 | AT-GRADE | IA 14 | LINN |
| 190-641-D | 09233 | CNW | 00277.02 | 5320 | 4797 | MARSHALLTOWN | 0 | AT-GRADE | | BCCNE ST |
| 190-642-K | 09232 | CNW | 00277.02 | 5320 | 4797 | MARSHALLTOWN | 0 | AT-GRADE | | NEVADA ST |
| 190-643-S | 11449 | CNW | 00276.94 | 5320 | 4797 | MARSHALLTOWN | 0 | RR-OVER | | CENTER ST |
| 190-644-Y | 11448 | CNW | 00277.05 | 5320 | 4797 | MARSHALLTOWN | 0 | AT-GRADE | | SO 1ST AVE |
| 190-645-F | 11447 | CNW | 00277.14 | 5320 | 4797 | MARSHALLTOWN | 0 | AT-GRADE | | 2ND AVE |
| 190-646-M | 09092 | CNW | 00277.23 | 5320 | 4797 | MARSHALLTOWN | 0 | AT-GRADE | | 3RD AVE |
| 190-647-U | 11446 | CNW | 00277.33 | 5320 | 4797 | MARSHALLTOWN | 0 | AT-GRADE | | 4TH AVE |
| 190-649-H | 11444 | CNW | 00277.47 | 5320 | 4797 | MARSHALLTOWN | 0 | AT-GRADE | | 7TH AVE |
| 190-650-C | 11442 | CNW | 00277.56 | 5320 | 4797 | MARSHALLTOWN | 0 | AT-GRADE | | NEVADA ST |
| 190-651-J | 11443 | CNW | 00277.56 | 5320 | 4797 | MARSHALLTOWN | 0 | AT-GRADE | | 8TH AVE |
| 190-652-R | 11441 | CNW | 00278.12 | 5320 | 4797 | MARSHALLTOWN | 0 | AT-GRADE | | 12TH AVE |
| 190-655-L | 09235 | CNW | 00278.71 | 5320 | 4757 | MARSHALLTOWN | 0 | AT-GRADE | | 18TH AVE |
| 190-657-A | 00418 | CNW | 00245.14 | 5320 | 4797 | MARSHALLTOWN | 1 | AT-GRADE | | 78E 50S NW/C 6-83-18 |
| 190-658-G | 03825 | CNW | 00154.45 | 5320 | 4797 | MARSHALLTOWN | 1 | AT-GRADE | | 90S NW/C 4-83-18 |
| 190-660-H | 03824 | CNW | 00155.69 | 5320 | 4797 | MARSHALLTOWN | 1 | RR-UNDER | IA 330 | 50S NW/C 6-83-18 |
| 190-662-W | 03823 | CNW | 00156.52 | 5320 | 4797 | MARSHALLTOWN | 1 | AT-GRADE | | 50E 55S NW/C 1-83-19 |
| 190-664-K | 03822 | CNW | 00158.60 | 5320 | 4797 | MARSHALLTOWN | 1 | AT-GRADE | | 53S NW/C 2-83-19 |
| 190-665-S | 03821 | CNW | 00159.64 | 5320 | 4797 | MARSHALLTOWN | 1 | AT-GRADE | | 04S NW/C 3-83-19 |
| 190-669-U | 03820 | CNW | 00161.69 | 5320 | 4797 | MARSHALLTOWN | 1 | AT-GRADE | | 75S NW/C 5-83-19 |
| 190-670-N | 03819 | CNW | 00164.50 | 8060 | 7272 | STATE CENTER | 1 | AT-GRADE | | 50E 99S NW/C 2-83-20 |
| 190-671-V | 12177 | CNW | 00165.39 | 8060 | 7272 | STATE CENTER | 0 | AT-GRADE | | 3RD AVE SE |
| 190-672-C | 12176 | CNW | 00165.55 | 8060 | 7272 | STATE CENTER | 0 | AT-GRADE | | 1ST AVE |
| 190-673-J | 03818 | CNW | 00165.63 | 8060 | 7272 | STATE CENTER | 0 | AT-GRADE | | 2ND AVE SW |
| 190-674-R | 12175 | CNW | 00165.72 | 8060 | 7272 | STATE CENTER | 0 | AT-GRADE | | 3RD AVE SW |

COUNTY 64 127 MARSHALL

DATE 11/10/81

| CROSSING NUMBER FRA | RR IOWA | RR CODE | MILEPCST | CITY NUMBERS AND NAME GEOG IOWA | NEAR CITY | PUBLIC CROSSING | HIGHWAY NUMBER | STREET OR ROAD NAME |
|------------------------|------------|------------|----------|------------------------------------|--------------|--------------------|-------------------|----------------------|
| 190-675-X | 00351 | CNW | 00166.20 | 8060 7272 STATE CENTER | 1 | RR-OVER | | 48S NW/C 10-83-20 |
| 190-676-E | 03817 | CNW | 00167.15 | 8060 7272 STATE CENTER | 1 | AT-GRADE | | 70S NW/C 9-83-20 |
| 192-720-W | 03832 | CNW | 00259.40 | 5470 4935 MELBOURNE | 1 | AT-GRADE | | 75E NW/C 31-82-19 |
| 192-724-Y | 03831 | CNW | 00261.45 | 5470 4935 MELBOURNE | 1 | AT-GRADE | | 90E NW/C 19-82-19 |
| 192-726-M | 03830 | CNW | 00263.05 | 5470 4935 MELBOURNE | 1 | AT-GRADE | | 90E 50S NW/C 7-82-19 |
| 192-728-B | 11492 | CNW | 00263.96 | 5470 4935 MELBOURNE | 0 | AT-GRADE | | 4TH ST |
| 192-729-H | 00969 | CNW | 00264.25 | 5470 4935 MELBOURNE | 1 | AT-GRADE | | 10S NW/C 5-82-19 |
| 192-730-C | 03904 | CNW | 00264.50 | 5470 4935 MELBOURNE | 1 | AT-GRADE | | 10E NW/C 5-82-19 |
| 192-732-R | 03854 | CNW | 00265.50 | 5470 4935 MELBOURNE | 1 | AT-GRADE | | 52S NW/C 33-83-19 |
| 192-734-E | 03855 | CNW | 00266.60 | 5470 4935 MELBOURNE | 1 | AT-GRADE | | NW/C 34-83-19 |
| 192-736-T | 03856 | CNW | 00267.60 | 5470 4935 MELBOURNE | 1 | AT-GRADE | | 80S NW/C 26-83-19 |
| 192-737-A | 03857 | CNW | 00268.06 | 5470 4935 MELBOURNE | 1 | AT-GRADE | | 23E 50SNW/C 26-83-19 |
| 192-740-H | 03858 | CNW | 00270.40 | 5470 4935 MELBOURNE | 1 | AT-GRADE | | 23S NW/C 19-83-18 |
| 192-742-W | 03861 | CNW | 00272.50 | 5320 4797 MARSHALLTOWN | 1 | AT-GRADE | | 80E 50SNW/C 17-83-18 |
| 192-743-C | 09714 | CNW | 00273.20 | 5320 4797 MARSHALLTOWN | 1 | RR-CVER | US 30 | 96E NW/C 17-83-18 |
| 192-744-K | 03862 | CNW | 00273.40 | 5320 4797 MARSHALLTOWN | 1 | RR-OVER | | 50S NW/C 9-83-18 |
| 192-745-S | 03863 | CNW | 00273.60 | 5320 4797 MARSHALLTOWN | 1 | AT-GRADE | | 20E 25S NW/C 9-83-18 |
| 192-746-Y | 13048 | CNW | 00274.60 | 5320 4797 MARSHALLTOWN | 1 | AT-GRADE | | 60E 50S NW/C 4-83-18 |
| 193-046-V | 03865 | CNW | 00247.15 | 5320 4797 MARSHALLTOWN | 1 | AT-GRADE | | 50E NW/C 8-83-17 |
| 193-048-J | 00505 | CNW | 00248.40 | 5320 4797 MARSHALLTOWN | 1 | RR-UNDER | UA 30 | 99E NW/C 17-83-17 |
| 193-050-K | 03866 | CNW | 00249.45 | 5320 4797 MARSHALLTOWN | 1 | AT-GRADE | | 45E NW/C 21-83-17 |
| 193-052-Y | 03867 | CNW | 00250.60 | 5320 4797 MARSHALLTOWN | 1 | AT-GRADE | | 94S NW/C 22-83-17 |
| 193-053-F | 03868 | CNW | 00250.63 | 5320 4797 MARSHALLTOWN | 1 | AT-GRADE | | 02E NW/C 27-83-17 |
| 193-055-U | 03869 | CNW | 00251.60 | 5320 4797 MARSHALLTOWN | 1 | AT-GRADE | | 30E NW/C 34-83-17 |
| 193-057-H | 03870 | CNW | 00252.60 | 3230 2920 GILMAN | 1 | AT-GRADE | | 20E NW/C 3-82-17 |
| 193-059-W | 03871 | CNW | 00253.60 | 3230 2920 GILMAN | 1 | AT-GRADE | | 40E NW/C 10-82-17 |
| 193-060-R | 03872 | CNW | 00254.60 | 3230 2920 GILMAN | 1 | AT-GRADE | | 60E NW/C 15-82-17 |
| 193-062-E | 03873 | CNW | 00255.60 | 3230 2920 GILMAN | 1 | RR-CVER | | 90E NW/C 22-82-17 |
| 193-063-L | 03874 | CNW | 00255.75 | 3230 2920 GILMAN | 1 | AT-GRADE | | 15S NW/C 23-82-17 |
| 193-064-T | 03875 | CNW | 00256.75 | 3230 2920 GILMAN | 1 | AT-GRADE | | 50E NW/C 26-82-17 |
| 193-065-A | 03876 | CNW | 00257.40 | 3230 2920 GILMAN | 1 | AT-GRADE | | 77E 50SNW/C 26-82-17 |
| 193-066-G | 03878 | CNW | 00257.60 | 3230 2920 GILMAN | 0 | AT-GRADE | | CENTER |
| 193-067-N | 03877 | CNW | 00257.94 | 3230 2920 GILMAN | 0 | AT-GRADE | | CHURCH ST. |
| 193-068-V | 11060 | CNW | 00258.06 | 3230 2920 GILMAN | 0 | AT-GRADE | | STRAIT ST |
| 193-069-C | 11061 | CNW | 00258.15 | 3230 2920 GILMAN | 0 | AT-GRADE | | MAIN ST |
| 201-045-M | 03890 | CNW | 00289.42 | 3250 2932 GLADBROOK | 1 | AT-GRADE | 0 | 57E NW/C 25-85-17 |
| 201-046-U | 03889 | CNW | 00288.38 | 5320 4797 MARSHALLTOWN | 1 | AT-GRADE | 0 | 30E NW/C 36-85-17 |
| 201-047-B | 03888 | CNW | 00287.32 | 5320 4797 MARSHALLTOWN | 1 | AT-GRADE | / | 05E NW/C 1-84-17 |
| 201-048-H | 03887 | CNW | 00287.26 | 5320 4797 MARSHALLTOWN | 1 | AT-GRADE | 0 | 10S NW/C 1-84-17 |
| 201-049-P | 03886 | CNW | 00286.02 | 5320 4797 MARSHALLTOWN | 1 | AT-GRADE | 0 | 75S NW/C 2-84-17 |
| 201-050-J | 03885 | CNW | 00285.56 | 5320 4797 MARSHALLTOWN | 1 | AT-GRADE | 0 | 68E NW/C 10-84-17 |
| 201-051-R | 09593 | CNW | 00285.14 | 5320 4797 MARSHALLTOWN | 1 | AT-GRADE | 0 | 51E 50SNW/C 10-84-17 |
| 201-052-X | 09592 | CNW | 00285.05 | 5320 4797 MARSHALLTOWN | 1 | AT-GRADE | 0 | 40E 53SNW/C 10-84-17 |
| 201-053-E | 03884 | CNW | 00284.50 | 5320 4797 MARSHALLTOWN | 1 | AT-GRADE | 0 | 80S NW/C 10-84-17 |
| 201-054-L | 03883 | CNW | 00284.18 | 5320 4797 MARSHALLTOWN | 1 | AT-GRADE | 0 | 60E NW/C 16-84-17 |
| 201-055-T | 03882 | CNW | 00282.99 | 5320 4797 MARSHALLTOWN | 1 | RR-CVER | 0 | 15E NW/C 21-84-17 |
| 201-056-A | 03881 | CNW | 00282.18 | 5320 4797 MARSHALLTOWN | 1 | AT-GRADE | 0 | 25E 73SNW/C 21-84-17 |
| 201-059-V | 03880 | CNW | 00281.16 | 5320 4797 MARSHALLTOWN | 1 | AT-GRADE | 0 | 35E 75SNW/C 28-84-17 |
| 201-290-R | 01478 | CNW | 00242.20 | 5320 4797 MARSHALLTOWN | 0 | AT-GRADE | | BRENTWOOD ROAD |
| 201-291-X | 03816 | CNW | 00241.70 | 5320 4797 MARSHALLTOWN | 0 | AT-GRADE | | WEST MAIN ST |
| 201-292-E | 00249 | CNW | 241.30 | 5320 4797 MARSHALLTOWN | 0 | RR-OVER | | SUMMIT ST. |
| 201-294-T | 00255 | CNW | 00240.50 | 5320 4797 MARSHALLTOWN | 1 | AT-GRADE | 0 | 75E37S NW/C 29-84-18 |

COUNTY 64 127 MARSHALL

DATE 11/10/81

| CROSSING FRA | NUMBER IOWA | RR CODE | MILEPOST | CITY NUMBERS AND NAME GEOG IOWA | | NEAR CITY | PUBLIC CROSSING | HIGHWAY NUMBER | STREET OR ROAD NAME | |
|-----------------|----------------|------------|----------|------------------------------------|------|--------------|--------------------|-------------------|---------------------|----------------------|
| 201-298-V | 01129 | CNW | 00236.90 | 0110 | 0070 | ALBION | 1 | RR-UNDER | 0 | 40E 15S NW/C 7-84-18 |
| 201-300-U | 03815 | CNW | 00236.30 | 0110 | 0070 | ALBION | 0 | AT-GRADE | 0 | JEFFERSON |
| 201-301-B | 03814 | CNW | 00235.60 | 0110 | 0070 | ALBION | 1 | AT-GRADE | 0 | 13E NW/C 6-84-18 |
| 201-304-W | 03813 | CNW | 00234.60 | 4810 | 4412 | LISCOMB | 1 | AT-GRADE | 0 | 99E NW/C 36-85-19 |
| 201-305-D | 03812 | CNW | 00233.50 | 4810 | 4412 | LISCOMB | 1 | AT-GRADE | 0 | 99E NW/C 25-85-19 |
| 201-307-S | 03811 | CNW | 00232.60 | 4810 | 4412 | LISCOMB | 1 | AT-GRADE | 0 | 99E NW/C 24-85-19 |
| 201-308-Y | 03810 | CNW | 00232.10 | 4810 | 4412 | LISCOMB | 1 | AT-GRADE | 0 | 99E 50SNW/C 13-85-19 |
| 201-310-A | 03809 | CNW | 00231.00 | 4810 | 4412 | LISCOMB | 0 | AT-GRADE | 0 | MAIN ST |
| 201-311-G | 11317 | CNW | 00230.90 | 4810 | 4412 | LISCOMB | 0 | AT-GRADE | 0 | CLINTON ST |
| 377-022-T | 09594 | MILW | 00291.30 | 2940 | 2532 | FERGUSON | 1 | AT-GRADE | 0 | 25E65S NW/C 1-82-17 |
| 377-023-A | 01016 | MILW | 00291.59 | 2940 | 2532 | FERGUSON | 1 | RR-OVER | IA 146 | 10E 62S NW/C 1-82-17 |
| 377-024-G | 03853 | MILW | 00293.57 | 2940 | 2532 | FERGUSON | 1 | AT-GRADE | 0 | 70S NW/C 3-82-17 |
| 377-026-V | 03852 | MILW | 00294.94 | 2940 | 2532 | FERGUSON | 1 | AT-GRADE | 0 | 75E 80S NW/C 5-82-17 |
| 377-027-C | 03851 | MILW | 00295.62 | 2940 | 2532 | FERGUSON | 0 | AT-GRADE | 0 | THIRD AVE. |
| 377-028-J | 03850 | MILW | 00296.09 | 2940 | 2532 | FERGUSON | 1 | AT-GRADE | 0 | 40E60S NW/C 6-82-17 |
| 377-029-R | 03849 | MILW | 00297.69 | 2940 | 2532 | FERGUSON | 1 | RR-CVER | 0 | 85S NW/C 1-82-18 |
| 377-031-S | 00052 | MILW | 00298.44 | 3755 | 3340 | HAVERHILL | 1 | RR-UNDER | IA 14 | 26E 71S NW/C 2-82-18 |
| 377-034-M | 03848 | MILW | 00300.73 | 3755 | 3340 | HAVERHILL | 0 | AT-GRADE | 0 | MAIN ST. |
| 377-035-U | 03847 | MILW | 00301.71 | 3755 | 3340 | HAVERHILL | 1 | RR-OVER | 0 | 50S NW/C 5-82-18 |
| 377-036-B | 03846 | MILW | 00302.74 | 3755 | 3340 | HAVERHILL | 1 | AT-GRADE | 0 | 50S NW/C 6-82-18 |
| 377-037-H | 00396 | MILW | 00303.74 | 3755 | 3340 | HAVERHILL | 1 | AT-GRADE | 0 | 50S NW/C 1-82-19 |
| 377-038-P | 03835 | MILW | 00304.74 | 5470 | 4935 | MELBOURNE | 1 | AT-GRADE | 0 | 50S NW/C 2-82-19 |
| 377-039-W | 03834 | MILW | 00305.74 | 5470 | 4935 | MELBOURNE | 1 | AT-GRADE | 0 | 50S NW/C 3-82-19 |
| 377-040-R | 03833 | MILW | 00306.73 | 5470 | 4935 | MELBOURNE | 1 | AT-GRADE | 0 | 50S NW/C 4-82-19 |
| 377-042-E | 03829 | MILW | 00307.74 | 5470 | 4935 | MELBOURNE | 1 | RR-UNDER | 0 | 30S NW/C 5-82-19 |
| 377-043-L | 11490 | MILW | 00308.26 | 5470 | 4935 | MELBOURNE | 0 | RR-UNDER | IA 395 | FIRST AVE |
| 377-044-T | 01063 | MILW | 00308.77 | 5470 | 4935 | MELBOURNE | 1 | RR-OVER | IA 330 | 23E 24S NW/C 6-82-19 |
| 377-045-A | 03828 | MILW | 00308.80 | 5470 | 4935 | MELBOURNE | 1 | RR-CVER | 0 | 25S NW/C 6-82-19 |
| 377-046-G | 01015 | MILW | 00309.23 | 5470 | 4935 | MELBOURNE | 1 | RR-UNDER | 0 | 50E 50S NW/C 1-82-20 |
| 377-048-V | 03827 | MILW | 00309.79 | 5470 | 4935 | MELBOURNE | 1 | AT-GRADE | 0 | 70S NW/C 1-82-20 |
| 377-051-D | 01398 | MILW | 00311.39 | 7150 | 6422 | RHODES | 1 | RR-CVER | IA 234 | 50E 16SNW/C 10-82-20 |
| 377-053-S | 09364 | MILW | 00312.23 | 7150 | 6422 | RHODES | 0 | AT-GRADE | 0 | JEFFERSON ST |
| 377-054-Y | 01399 | MILW | 00312.50 | 7150 | 6422 | RHODES | 0 | RR-UNDER | IA 245 | WALNUT ST |
| 377-055-F | 03826 | MILW | 00313.17 | 7150 | 6422 | RHODES | 1 | RR-UNDER | 0 | 10E 1CSNW/C 16-82-20 |

| CROSSING NUMBER FRA | CROSSING NUMBER IOWA | RR CODE | MILEPOST | CITY NUMBERS AND NAME GEOG ICWA | | NEAR CITY | PUBLIC CROSSING | HIGHWAY NUMBER | STREET OR ROAD NAME |
|------------------------|-------------------------|------------|----------|------------------------------------|------|------------------|--------------------|-------------------|----------------------|
| 073-079-C | 05020 | BN | 00002.33 | 6540 | 5860 | PACIFIC JUNCTION | 1 | AT-GRADE | 35S NW/C 30-72-43 |
| 073-080-W | 05021 | BN | 00001.29 | 6540 | 5860 | PACIFIC JUNCTION | 1 | AT-GRADE | 01S NW/C 29-72-43 |
| 073-081-D | 04280 | BN | 00000.66 | 6540 | 5860 | PACIFIC JUNCTION | 1 | RR-UNDER | 60E02S NW/C 29-72-43 |
| 073-083-S | 01403 | BN | 00000.29 | 6540 | 5860 | PACIFIC JUNCTION | 0 | AT-GRADE | ALDEN AVE |
| 073-997-R | 05046 | BN | 00008.25 | 3740 | 3322 | HASTINGS | 1 | AT-GRADE | 25E NW/C 34-71-41 |
| 074-002-T | 05045 | BN | 00006.20 | 3740 | 3322 | HASTINGS | 1 | AT-GRADE | 65E NW/C 22-71-41 |
| 074-004-G | 03354 | BN | 00005.15 | 3740 | 3322 | HASTINGS | 1 | AT-GRADE | 95E NW/C 15-71-41 |
| 074-005-N | 05044 | BN | 00005.06 | 3740 | 3322 | HASTINGS | 1 | AT-GRADE | 90S NW/C 11-71-41 |
| 074-009-R | 05043 | BN | 00003.31 | 3740 | 3322 | HASTINGS | 1 | AT-GRADE | 75E32S NW/C 2-71-41 |
| 074-010-K | 05042 | BN | 00003.25 | 3740 | 3322 | HASTINGS | 1 | AT-GRADE | 76E25S NW/C 2-71-41 |
| 074-011-S | 05041 | BN | 00002.52 | 3740 | 3322 | HASTINGS | 1 | AT-GRADE | 52S NW/C 36-72-41 |
| 074-012-Y | 05040 | BN | 00002.01 | 3740 | 3322 | HASTINGS | 1 | AT-GRADE | 20E NW/C 36-72-41 |
| 074-023-L | 00755 | BN | 00000.92 | 3740 | 3322 | HASTINGS | 1 | AT-GRADE | 84E NW/C 24-72-41 |
| 074-025-A | 00758 | BN | 00002.71 | 3740 | 3322 | HASTINGS | 1 | AT-GRADE | 50E NW/C 18-72-40 |
| 074-026-G | 00759 | BN | 00002.73 | 3740 | 3322 | HASTINGS | 1 | AT-GRADE | 80E50S NW/C 7-72-40 |
| 074-027-N | 00760 | BN | 00003.04 | 3740 | 3322 | HASTINGS | 1 | AT-GRADE | 25S NW/C 8-72-40 |
| 074-028-V | 05039 | BN | 00003.33 | 3740 | 3322 | HASTINGS | 1 | AT-GRADE | 15E NW/C 8-72-40 |
| 074-032-K | 05038 | BN | 00484.00 | 3740 | 3322 | HASTINGS | 1 | AT-GRADE | 60S NW/C 33-73-40 |
| 074-033-S | 05037 | BN | 00005.65 | 3810 | 3405 | HENDERSON | 1 | AT-GRADE | 40E NW/C 33-73-40 |
| 074-035-F | 05036 | BN | 00006.64 | 3810 | 3405 | HENDERSON | 1 | AT-GRADE | 10S NW/C 27-73-40 |
| 074-036-M | 05035 | BN | 00007.83 | 3810 | 3405 | HENDERSON | 1 | AT-GRADE | 20E NW/C 22-73-40 |
| 074-363-X | 13258 | BN | 00166.93 | 6540 | 5860 | PACIFIC JUNCTION | 1 | AT-GRADE | 45E25S NW/C 33-71-43 |
| 074-366-T | 05017 | BN | 00169.23 | 6540 | 5860 | PACIFIC JUNCTION | 1 | AT-GRADE | 37E90S NW/C 16-71-43 |
| 074-370-H | 01086 | BN | 00173.10 | 6540 | 5860 | PACIFIC JUNCTION | 1 | RR-UNDER | 20E NW/C 33-72-43 |
| 074-371-P | 05014 | BN | 00173.61 | 6540 | 5860 | PACIFIC JUNCTION | 1 | AT-GRADE | 20E50S NW/C 28-72-43 |
| 074-372-W | 01402 | BN | 00174.05 | 6540 | 5860 | PACIFIC JUNCTION | 0 | AT-GRADE | LINCOLN ST. |
| 074-373-D | 09457 | BN | 00175.26 | 6540 | 5860 | PACIFIC JUNCTION | 0 | AT-GRADE | WASHINGTON ST. |
| 074-374-K | 11818 | BN | 00174.38 | 6540 | 5860 | PACIFIC JUNCTION | 0 | AT-GRADE | GLEASON ST. |
| 074-375-S | 09458 | BN | 00174.61 | 6540 | 5860 | PACIFIC JUNCTION | 0 | AT-GRADE | GOLD ST. |
| 074-377-F | 05012 | BN | 00477.22 | 6540 | 5860 | PACIFIC JUNCTION | 1 | AT-GRADE | 80E NW/C 17-72-43 |
| 074-378-M | 05060 | BN | 00477.25 | 6540 | 5860 | PACIFIC JUNCTION | 1 | RR-UNDER | 75E90S NW/C 8-72-43 |
| 074-379-U | 05011 | BN | 00477.59 | 6540 | 5860 | PACIFIC JUNCTION | 1 | AT-GRADE | 70E65S NW/C 8-72-43 |
| 074-382-C | 05009 | BN | 00479.18 | 6540 | 5860 | PACIFIC JUNCTION | 1 | AT-GRADE | 38E NW/C 5-72-43 |
| 074-386-E | 05008 | BN | 00481.55 | 6540 | 5860 | PACIFIC JUNCTION | 1 | AT-GRADE | 20E63S NW/C 20-73-43 |
| 074-388-T | 05007 | BN | 00482.63 | 6540 | 5860 | PACIFIC JUNCTION | 1 | AT-GRADE | 35E50S NW/C 17-73-43 |
| 074-392-H | 05006 | BN | 00484.47 | 1900 | 1642 | COUNCIL BLUFFS | 1 | AT-GRADE | 35E75S NW/C 5-73-43 |
| 095-139-V | 05059 | BN | 00472.04 | 3260 | 2955 | GLENWOOD | 1 | RR-OVER | 05E95S NW/C 13-72-43 |
| 095-140-P | 01087 | BN | 00473.24 | 3260 | 2955 | GLENWOOD | 1 | RR-UNDER | 75E NW/C 27-72-43 |
| 095-176-X | 01134 | BN | NONE | 5170 | 4672 | MALVERN | 0 | AT-GRADE | 11TH ST |
| 095-177-E | 11366 | BN | NONE | 5170 | 4672 | MALVERN | 0 | AT-GRADE | W5STREET |
| 095-178-L | 13254 | BN | NONE | 5170 | 4672 | MALVERN | 0 | AT-GRADE | 4TH AVE |
| 095-179-T | 11365 | BN | NONE | 5170 | 4672 | MALVERN | 0 | AT-GRADE | 3RD AVE |
| 095-180-M | 11359 | BN | NONE | 5170 | 4672 | MALVERN | 0 | AT-GRADE | 2ND AVE |
| 095-253-V | 01110 | BN | 00451.49 | 2750 | 2387 | EMERSON | 0 | RR-OVER | EDWARDS ST. |
| 095-254-C | 00043 | BN | 00451.52 | 2750 | 2387 | EMERSON | 0 | RR-UNDER | US 55 |
| 095-255-J | 09537 | BN | 00451.75 | 2750 | 2387 | EMERSON | 0 | AT-GRADE | HOWLAND ST |
| 095-256-R | 10899 | BN | 00451.86 | 2750 | 2387 | EMERSON | 0 | AT-GRADE | HARRIS |
| 095-257-X | 05033 | BN | 00452.88 | 2750 | 2387 | EMERSON | 1 | AT-GRADE | 20S NW/C 26-72-40 |
| 095-258-E | 01122 | BN | 00453.92 | 2750 | 2387 | EMERSON | 1 | RR-UNDER | 55S NW/C 22-72-40 |
| 095-259-L | 05032 | BN | 00454.93 | 3740 | 3322 | HASTINGS | 1 | AT-GRADE | 75S NW/C 21-72-40 |
| 095-263-B | 01404 | BN | 00456.99 | 3740 | 3322 | HASTINGS | 0 | AT-GRADE | INDIAN ST. |
| 095-265-P | 05030 | BN | 00460.81 | 5170 | 4672 | MALVERN | 1 | AT-GRADE | 50E75S NW/C 28-72-41 |

COUNTY 65 129 MILLS

DATE 11/10/81

| CROSSING NUMBER FRA IOWA | RR CODE | MILEPOST | CITY NUMBERS AND NAME GEOG IOWA | NEAR PUBLIC CITY CROSSING | HIGHWAY NUMBER | STREET OR ROAD NAME | |
|-----------------------------|------------|----------|------------------------------------|------------------------------|-------------------|---------------------|--------------------------|
| 095-266-h | 00310 | BN | 00461.71 | 5170 4672 MALVERN | 0 | RR-UNDER | MARION |
| 095-267-D | 00761 | BN | 00461.86 | 5170 4672 MALVERN | 0 | RR-UNDER | 1ST AVE & MAIN ST. |
| 095-268-K | 05029 | BN | 00463.15 | 5170 4672 MALVERN | 1 | RR-OVER | 30E07S NW/C 30-72-41 |
| 095-272-A | 00757 | BN | 00464.51 | 5170 4672 MALVERN | 1 | RR-UNDER | 47E NW/C 24-72-42 |
| 095-273-G | 01008 | BN | 00465.55 | 5170 4672 MALVERN | 1 | RR-OVER | 50E57S NW/C 14-72-42 |
| 095-274-N | 00307 | BN | 00467.17 | 3260 2955 GLENWOOD | 1 | RR-UNDER | 25E75S NW/C 10-72-42 |
| 095-275-V | 05027 | BN | 00467.83 | 3260 2955 GLENWOOD | 1 | RR-OVER | 45E50S NW/C 9-72-42 |
| 095-276-C | 05026 | BN | 00468.15 | 3260 2955 GLENWOOD | 1 | AT-GRADE | 25E40S NW/C 9-72-42 |
| 095-277-J | 05025 | BN | 00469.49 | 3260 2955 GLENWOOD | 1 | AT-GRADE | 38S NW/C 8-72-42 |
| 095-278-R | 05024 | BN | 00469.66 | 3260 2955 GLENWOOD | 1 | RR-OVER | 90E50S NW/C 7-72-42 |
| 095-279-X | 00348 | BN | 00470.34 | 3260 2955 GLENWOOD | 1 | RR-OVER | 25E95S NW/C 7-72-42 |
| 095-280-S | 05023 | BN | 00470.96 | 3260 2955 GLENWOOD | 1 | RR-OVER | 65E20S NW/C 13-72-43 |
| 095-281-Y | 11065 | BN | 00471.09 | 3260 2955 GLENWOOD | 0 | RR-OVER | NUCKOLLS AVE |
| 095-283-M | 11064 | BN | 00471.46 | 3260 2955 GLENWOOD | 0 | RR-UNDER | VINE ST |
| 481-135-G | 01165 | NW | 00373.67 | 4000 3660 IMOGENE | 1 | RR-UNDER | 70S NW/C 34-71-40 |
| 481-136-N | 08784 | NW | 00374.73 | 4000 3660 IMOGENE | 1 | AT-GRADE | 32S NW/C 33-71-40 |
| 481-137-V | 08783 | NW | 00375.23 | 4000 3660 IMOGENE | 1 | AT-GRADE | 75E NW/C 32-71-40 |
| 481-138-C | 08782 | NW | 00376.42 | 4000 3660 IMOGENE | 1 | AT-GRADE | 20S NW/C 29-71-40 |
| 481-139-J | 08781 | NW | 00376.70 | 4000 3660 IMOGENE | 1 | RR-UNDER | 75E NW/C 30-71-40 |
| 481-140-D | 08780 | NW | 00377.92 | 4000 3660 IMOGENE | 1 | AT-GRADE | 20E NW/C 19-71-40 |
| 481-141-K | 08779 | NW | 00378.14 | 5170 4672 MALVERN | 1 | AT-GRADE | 87S NW/C 18-71-40 |
| 481-147-B | 06416 | NW | 00381.13 | 5170 4672 MALVERN | 1 | AT-GRADE | 75E37S NW/C 2-71-41 |
| 481-152-X | 08776 | NW | 00382.92 | 5170 4672 MALVERN | 1 | AT-GRADE | 08S NW/C 3-71-41 |
| 481-154-L | 08775 | NW | 00383.62 | 5170 4672 MALVERN | 1 | AT-GRADE | 30E NW/C 4-71-41 |
| 481-156-A | 08774 | NW | 00384.85 | 5170 4672 MALVERN | 0 | AT-GRADE | MAIN ST 1ST AVE |
| 481-157-G | 11360 | NW | 00384.95 | 5170 4672 MALVERN | 0 | AT-GRADE | 3RD ST & 2ND AVE |
| 481-158-N | 11361 | NW | 00385.03 | 5170 4672 MALVERN | 0 | AT-GRADE | CITY ST WEST FOURTH ST |
| 481-159-V | 11358 | NW | 00385.05 | 5170 4672 MALVERN | 0 | AT-GRADE | CITY ST 3RD AVE |
| 481-160-P | 11362 | NW | 00385.12 | 5170 4672 MALVERN | 0 | AT-GRADE | CITY ST WEST FIFTH ST |
| 481-161-W | 11364 | NW | 00385.55 | 5170 4672 MALVERN | 0 | AT-GRADE | CITY ST WEST ELEVENTH ST |
| 481-163-K | 08773 | NW | 00386.39 | 5170 4672 MALVERN | 1 | AT-GRADE | 75E75S NW/C 19-72-41 |
| 481-164-S | 00756 | NW | 00387.19 | 5170 4672 MALVERN | 1 | RR-UNDER | US. 34 50E NW/C 19-72-41 |
| 481-165-Y | 06415 | NW | 00387.81 | 5170 4672 MALVERN | 1 | AT-GRADE | 27E 50S NW/C 18-72-41 |
| 481-170-V | 08770 | NW | 00390.25 | 7830 7030 SILVER CITY | 1 | AT-GRADE | 75E NW/C 1-72-42 |
| 481-177-T | 01388 | NW | 00393.26 | 7830 7030 SILVER CITY | 0 | AT-GRADE | IA. 242 MAIN ST |
| 481-178-A | 08766 | NW | 00058.50 | 7830 7030 SILVER CITY | 1 | AT-GRADE | 57E NW/C 23-73-42 |
| 481-179-G | 08765 | NW | 00395.17 | 7830 7030 SILVER CITY | 1 | AT-GRADE | 50E02S NW/C 15-73-42 |
| 481-183-h | 08764 | NW | 00396.63 | 7830 7030 SILVER CITY | 1 | AT-GRADE | 50E10S NW/C 9-73-42 |
| 481-184-D | 08763 | NW | 00397.14 | 7830 7030 SILVER CITY | 1 | AT-GRADE | 06S NW/C 9-73-42 |
| 481-185-K | 13025 | NW | 00397.42 | 7830 7030 SILVER CITY | 1 | AT-GRADE | FCURTH ST |
| 481-188-F | 08762 | NW | 00399.12 | 7830 7030 SILVER CITY | 1 | AT-GRADE | 65E NW/C 6-73-42 |

COUNTY 66 131 MITCHELL

DATE 11/10/81

| CROSSING NUMBER FRA | IOWA | RR CODE | MILEPOST | CITY NUMBERS AND NAME GEOG IOWA | | NEAR CITY | PUBLIC CROSSING | HIGHWAY NUMBER | STREET OR ROAD NAME | |
|------------------------|-------|------------|----------|------------------------------------|------|--------------|--------------------|-------------------|---------------------|----------------------|
| 193-602-X | 05858 | CNW | 00192.40 | 5090 | 4900 | MC INTIRE | 0 | AT-GRADE | 0 | 1ST ST |
| 195-151-D | 05887 | CNW | 00029.70 | 7160 | 6427 | RICEVILLE | 1 | AT-GRADE | | 10E NW/C 15-100-18 |
| 195-152-K | 05888 | CNW | 00029.90 | 7160 | 6427 | RICEVILLE | 1 | AT-GRADE | | 10S NW/C 15-100-18 |
| 195-155-F | 05889 | CNW | 00031.30 | 7160 | 6427 | RICEVILLE | 1 | AT-GRADE | | 90E NW/C 20-100-18 |
| 195-156-M | 05890 | CNW | 00031.70 | 7160 | 6427 | RICEVILLE | 1 | AT-GRADE | | 60E 25SNWC 20-100-18 |
| 195-157-U | 05891 | CNW | 00032.10 | 7160 | 6427 | RICEVILLE | 1 | AT-GRADE | | 35E 50SNWC 20-100-18 |
| 195-158-B | 05892 | CNW | 00032.60 | 7160 | 6427 | RICEVILLE | 1 | AT-GRADE | | 75S NW/C 20-100-18 |
| 195-159-H | 05893 | CNW | 00034.00 | 7160 | 6427 | RICEVILLE | 1 | AT-GRADE | | 67S NW/C 30-100-18 |
| 200-745-R | 05854 | CNW | 00410.90 | 7160 | 6427 | RICEVILLE | 1 | AT-GRADE | 0 | 55E NW/C 24-99-15 |
| 200-746-X | 05855 | CNW | 00411.95 | 7160 | 6427 | RICEVILLE | 1 | AT-GRADE | 0 | 15E NW/C 13-99-15 |
| 201-389-B | 05856 | CNW | 00413.05 | 5090 | 4900 | MC INTIRE | 1 | AT-GRADE | 0 | 75E NW/C 11-99-15 |
| 201-391-C | 05857 | CNW | 00414.10 | 5090 | 4900 | MC INTIRE | 1 | AT-GRADE | 0 | 35E NW/C 2-99-15 |
| 201-392-J | 01407 | CNW | 00414.97 | 5090 | 4900 | MC INTIRE | 0 | AT-GRADE | IA 312 | 1ST ST |
| 201-393-R | 05859 | CNW | 00415.20 | 5090 | 4900 | MC INTIRE | 1 | AT-GRADE | 0 | 92E NW/C 34-100-15 |
| 201-396-L | 05860 | CNW | 00416.85 | 5090 | 4900 | MC INTIRE | 1 | AT-GRADE | 0 | 25E 50SNWC 22-100-15 |
| 201-397-T | 05861 | CNW | 00417.50 | 5090 | 4900 | MC INTIRE | 1 | AT-GRADE | 0 | 90S NW/C 15-100-15 |
| 201-399-G | 05862 | CNW | 00418.40 | 5090 | 4900 | MC INTIRE | 1 | AT-GRADE | 0 | 62E NW/C 16-100-15 |
| 201-400-Y | 13405 | CNW | 00419.40 | 5090 | 4900 | MC INTIRE | 1 | AT-GRADE | 0 | 40E NW/C 9-100-15 |
| 308-936-E | 07187 | ICG | 00053.86 | 6390 | 5737 | ORCHARD | 1 | AT-GRADE | | 32S NW/C 17-97-16 |
| 308-937-L | 07186 | ICG | 00054.22 | 6390 | 5737 | ORCHARD | 0 | AT-GRADE | | MAIN ST. |
| 308-938-T | 07185 | ICG | 00054.68 | 6390 | 5737 | ORCHARD | 1 | AT-GRADE | | 45E 50S NW/C 7-97-16 |
| 308-940-U | 07184 | ICG | 00056.02 | 6390 | 5737 | ORCHARD | 1 | AT-GRADE | 0 | 25S NW/C 6-97-16 |
| 308-941-B | 07183 | ICG | 00056.33 | 6420 | 5760 | CSAGE | 1 | AT-GRADE | 0 | 90E NW/C 1-97-17 |
| 308-942-H | 07182 | ICG | 00058.03 | 6420 | 5760 | CSAGE | 0 | AT-GRADE | 0 | SC. 7TH ST. |
| 308-943-P | 11724 | ICG | 00058.13 | 6420 | 5760 | CSAGE | 0 | AT-GRADE | | ELM ST. |
| 308-944-W | 11725 | ICG | 00058.18 | 6420 | 5760 | CSAGE | 0 | AT-GRADE | | SIXTH ST. |
| 308-945-D | 11726 | ICG | 00058.22 | 6420 | 5760 | CSAGE | 0 | AT-GRADE | | VINE ST. |
| 308-946-K | 11727 | ICG | 00058.30 | 6420 | 5760 | CSAGE | 0 | AT-GRADE | | PARK ST. |
| 308-947-S | 11729 | ICG | 00058.33 | 6420 | 5760 | CSAGE | 0 | AT-GRADE | | FIFTH ST. |
| 308-948-Y | 11730 | ICG | 00058.39 | 6420 | 5760 | CSAGE | 0 | AT-GRADE | | CHESTNUT |
| 308-949-F | 11731 | ICG | 00058.47 | 6420 | 5760 | CSAGE | 0 | AT-GRADE | | CAK & 4TH ST. |
| 308-950-A | 13651 | ICG | MJ58.50 | 6420 | 5760 | CSAGE | 0 | AT-GRADE | ALLEY | |
| 308-951-G | 11732 | ICG | 00058.54 | 6420 | 5760 | CSAGE | 0 | AT-GRADE | | PLEASANT |
| 308-952-N | 11733 | ICG | 00058.62 | 6420 | 5760 | CSAGE | 0 | AT-GRADE | | STATE & 3RD STS. |
| 308-953-V | 01408 | ICG | 00058.70 | 6420 | 5760 | CSAGE | 0 | AT-GRADE | IA 9 | MAIN ST. |
| 308-954-C | 11735 | ICG | 00058.79 | 6420 | 5760 | CSAGE | 0 | AT-GRADE | | CHASE ST. |
| 308-955-J | 11736 | ICG | 00058.89 | 6420 | 5760 | CSAGE | 0 | AT-GRADE | | MECHANIC |
| 308-957-X | 07181 | ICG | 00059.88 | 6420 | 5760 | CSAGE | 1 | AT-GRADE | | 90E NW/C 22-98-17 |
| 308-961-M | 07180 | ICG | 00061.63 | 5660 | 5135 | MITCHELL | 1 | AT-GRADE | | 75E 90S NW/C 9-98-17 |
| 308-962-U | 11521 | ICG | 00062.18 | 5660 | 5135 | MITCHELL | 0 | AT-GRADE | | MAIN ST. |
| 308-963-B | 01380 | ICG | 00062.31 | 5660 | 5135 | MITCHELL | 0 | AT-GRADE | | PEARL ST. |
| 308-964-H | 11520 | ICG | 00062.39 | 5660 | 5135 | MITCHELL | 0 | AT-GRADE | | CODY ST. |
| 308-965-P | 07178 | ICG | 00062.84 | 5660 | 5135 | MITCHELL | 1 | AT-GRADE | | 85E 98S NW/C 5-98-17 |
| 308-966-W | 07177 | ICG | 00063.43 | 5660 | 5135 | MITCHELL | 1 | AT-GRADE | | 60E 50S NW/C 5-98-17 |
| 308-968-K | 07176 | ICG | 00065.23 | 7510 | 6735 | SAINT ANSGAR | 1 | AT-GRADE | | 35E NW/C 31-99-17 |
| 308-970-L | 07175 | ICG | 00066.41 | 7510 | 6735 | SAINT ANSGAR | 1 | AT-GRADE | | 70E NW/C 25-99-18 |
| 308-971-T | 13001 | ICG | 00066.76 | 7510 | 6735 | SAINT ANSGAR | 0 | AT-GRADE | | CHURCH ST. |
| 308-973-G | 12178 | ICG | 00066.87 | 7510 | 6735 | SAINT ANSGAR | 0 | AT-GRADE | | SIXTH ST. |
| 308-974-N | 12179 | ICG | 00066.93 | 7510 | 6735 | SAINT ANSGAR | 0 | AT-GRADE | | FIFTH ST. |
| 308-975-V | 01155 | ICG | 00067.01 | 7510 | 6735 | SAINT ANSGAR | 0 | AT-GRADE | IA 105 | FOURTH ST. |
| 308-976-C | 12180 | ICG | 00067.10 | 7510 | 6735 | SAINT ANSGAR | 0 | AT-GRADE | | THIRD ST. |
| 308-977-J | 12181 | ICG | 00067.17 | 7510 | 6735 | SAINT ANSGAR | 0 | AT-GRADE | | SECOND ST. |

COUNTY 66 131 MITCHELL

DATE 11/10/81

| CROSSING NUMBER FRA | IOWA | RR CODE | MILEPOST | CITY NUMBERS AND NAME GEOG IOWA | | NEAR PUBLIC CITY CROSSING | HIGHWAY NUMBER | STREET OR ROAD NAME | |
|------------------------|-------|------------|----------|------------------------------------|------|------------------------------|-------------------|---------------------|----------------------|
| 308-978-R | 12183 | ICG | 00067.25 | 7510 | 6735 | SAINT ANSGAR | 0 | AT-GRADE | SCHOOL ST. |
| 308-985-B | 07174 | ICG | 00069.12 | 7510 | 6735 | SAINT ANSGAR | 1 | AT-GRADE | 01E 50SNW/C 12-99-18 |
| 308-989-D | 07173 | ICG | 00071.16 | 7510 | 6735 | SAINT ANSGAR | 1 | AT-GRADE | 0 |
| 308-994-A | 00763 | ICG | 00000.42 | 8010 | 7250 | STACYVILLE | 1 | AT-GRADE | US 218 |
| 308-995-G | 07168 | ICG | 00001.45 | 8010 | 7250 | STACYVILLE | 1 | AT-GRADE | 10S NW/C 36-100-18 |
| 308-996-N | 07167 | ICG | 00002.17 | 8010 | 7250 | STACYVILLE | 1 | AT-GRADE | 10S NW/C 31-100-17 |
| 308-997-V | 07166 | ICG | 00003.17 | 8010 | 7250 | STACYVILLE | 1 | AT-GRADE | 10S NW/C 32-100-17 |
| 309-002-X | 07165 | ICG | 00004.22 | 8010 | 7250 | STACYVILLE | 1 | AT-GRADE | 10S NW/C 33-100-17 |
| 309-003-E | 07164 | ICG | 00005.18 | 8010 | 7250 | STACYVILLE | 1 | AT-GRADE | 0 |
| 309-005-T | 07163 | ICG | 00006.19 | 8010 | 7250 | STACYVILLE | 1 | AT-GRADE | 10S NW/C 34-100-17 |
| 309-006-A | 07162 | ICG | 00007.21 | 8010 | 7250 | STACYVILLE | 1 | AT-GRADE | 10S NW/C 35-100-17 |
| 309-007-G | 13003 | ICG | 00007.13 | 8010 | 7250 | STACYVILLE | 1 | AT-GRADE | 10S NW/C 36-100-17 |
| 309-007-G | 13003 | ICG | 00007.13 | 8010 | 7250 | STACYVILLE | 1 | AT-GRADE | 04S NW/C 31-100-16 |
| 309-008-N | 13003 | ICG | 00007.31 | 8010 | 7250 | STACYVILLE | 1 | AT-GRADE | 20E NW/C 31-100-16 |
| 309-009-V | 12168 | ICG | 00007.48 | 8010 | 7250 | STACYVILLE | 1 | AT-GRADE | 20E NW/C 31-100-16 |
| 309-010-P | 13002 | ICG | 00007.56 | 8010 | 7250 | STACYVILLE | 1 | AT-GRADE | 4E NW/C 31-100-16 |
| 309-011-W | 07161 | ICG | 00007.71 | 8010 | 7250 | STACYVILLE | 0 | AT-GRADE | ALBION ST. |
| 309-012-D | 07172 | ICG | 00072.67 | 7510 | 6735 | SAINT ANSGAR | 0 | AT-GRADE | RAILROAD ST. |
| 309-015-Y | 07171 | ICG | 00073.72 | 7510 | 6735 | SAINT ANSGAR | 0 | AT-GRADE | BROAD ST. |
| 309-016-F | 09640 | ICG | 00074.62 | 7510 | 6735 | SAINT ANSGAR | 1 | AT-GRADE | 55E NW/C 26-100-18 |
| 309-017-M | 07170 | ICG | 00074.75 | 7510 | 6735 | SAINT ANSGAR | 1 | AT-GRADE | 35E NW/C 23-100-18 |
| 309-018-U | 07169 | ICG | 00075.60 | 7510 | 6735 | SAINT ANSGAR | 1 | AT-GRADE | 20E 15SNWC 14-100-18 |
| 309-099-W | 13551 | ICG | 00000.06 | 6420 | 5760 | CSAGE | 1 | AT-GRADE | 15E NW/C 14-100-18 |
| 380-052-N | 07267 | MILW | 00020.42 | 1240 | 1122 | CARPENTER | 1 | AT-GRADE | ST LINE |
| 380-054-C | 01406 | MILW | 00021.25 | 1240 | 1122 | CARPENTER | 1 | AT-GRADE | 55S NW/C 25-98-17 |
| 380-055-J | 07268 | MILW | 00021.91 | 1240 | 1122 | CARPENTER | 0 | AT-GRADE | IA 105 |
| 380-056-R | 07269 | MILW | 00023.44 | 1240 | 1122 | CARPENTER | 1 | AT-GRADE | 77S NW/C 7-99-18 |
| 380-057-X | 07270 | MILW | 00024.67 | 1240 | 1122 | CARPENTER | 1 | AT-GRADE | WILLIAM AVE |
| 380-059-L | 07271 | MILW | 00025.90 | 1240 | 1122 | CARPENTER | 1 | AT-GRADE | 65E 38S NW/C 6-99-18 |
| 380-060-F | 07272 | MILW | 00026.36 | 1240 | 1122 | CARPENTER | 1 | AT-GRADE | 0 |
| 380-062-U | 07273 | MILW | 00027.13 | 1240 | 1122 | CARPENTER | 1 | AT-GRADE | 30E NW/C 32-100-18 |
| | | | | | | | | | 85E 90SNWC 20-100-18 |
| | | | | | | | | | 70E NW/C 21-100-18 |
| | | | | | | | | | 55S NW/C 15-100-18 |
| | | | | | | | | | 40E NW/C 15-100-18 |

| CROSSING FRA | NUMBER IOWA | RR CODE | MILEPOST | CITY NUMBERS AND NAME GEOG IOWA | | | NEAR CITY | PUBLIC CROSSING | HIGHWAY NUMBER | STREET OR ROAD NAME |
|--------------|-------------|---------|----------|---------------------------------|------|----------|-----------|-----------------|----------------|----------------------|
| 191-233-W | 05333 | CNW | 00029.19 | 0860 | 0687 | BLENCOE | 1 | AT-GRADE | | 15E50S Nw/C 27-82-45 |
| 191-234-D | 05332 | CNW | 00030.69 | 0860 | 0687 | BLENCOE | 1 | AT-GRADE | | 96E Nw/C 21-82-45 |
| 191-235-K | 05331 | CNW | 00031.69 | 0860 | 0687 | BLENCOE | 1 | AT-GRADE | | 96E Nw/C 16-82-45 |
| 191-236-S | 05330 | CNW | 00032.21 | 0860 | 0687 | BLENCOE | 0 | AT-GRADE | | MAIN ST |
| 191-237-Y | 05329 | CNW | 00032.65 | 0860 | 0687 | BLENCOE | 1 | AT-GRADE | | 80E Nw/C 9-82-45 |
| 191-238-F | 05328 | CNW | 00033.59 | 0860 | 0687 | BLENCOE | 1 | AT-GRADE | | 70E Nw/C 4-82-45 |
| 191-239-M | 05327 | CNW | 00034.59 | 0860 | 0687 | BLENCOE | 1 | AT-GRADE | | 60E Nw/C 33-83-45 |
| 191-242-V | 00290 | CNW | 00035.61 | 0860 | 0687 | BLENCOE | 1 | AT-GRADE | | 49E Nw/C 28-83-45 |
| 191-243-C | 05325 | CNW | 00036.84 | 0860 | 0687 | BLENCOE | 1 | AT-GRADE | | 40E75S Nw/C 16-83-45 |
| 191-245-R | 05324 | CNW | 00037.59 | 0860 | 0687 | BLENCOE | 1 | AT-GRADE | | 30E Nw/C 16-83-45 |
| 191-246-X | 11705 | CNW | 00038.60 | 6350 | 5700 | CNAWA | 0 | AT-GRADE | | GRANITE ST. |
| 191-247-E | 11704 | CNW | 00038.74 | 6350 | 5700 | CNAWA | 0 | AT-GRADE | | DIAMOND STREET |
| 191-248-L | 01410 | CNW | 00038.83 | 6350 | 5700 | CNAWA | 0 | AT-GRADE | IA. 175 | IOWA AVE |
| 191-249-T | 11703 | CNW | 00038.97 | 6350 | 5700 | CNAWA | 0 | AT-GRADE | | PEARL ST |
| 191-250-M | 11707 | CNW | 00039.11 | 6350 | 5700 | CNAWA | 0 | AT-GRADE | | CAPEC ST |
| 191-251-U | 11706 | CNW | 00039.31 | 6350 | 5700 | CNAWA | 0 | AT-GRADE | | EMERALD |
| 191-252-B | 05323 | CNW | 00039.76 | 6350 | 5700 | CNAWA | 1 | AT-GRADE | | 10E Nw/C 4-83-45 |
| 191-253-H | 00470 | CNW | 00040.27 | 9100 | 8365 | WHITING | 1 | RR-UNDER | | 05E50S Nw/C 33-84-45 |
| 191-254-P | 05321 | CNW | 00040.78 | 9100 | 8365 | WHITING | 1 | AT-GRADE | | 50E Nw/C 32-84-45 |
| 191-255-W | 05320 | CNW | 00041.44 | 9100 | 8365 | WHITING | 1 | AT-GRADE | | 75E50S Nw/C 29-84-45 |
| 191-256-D | 08502 | CNW | 00039.17 | 6350 | 5700 | CNAWA | 0 | AT-GRADE | | 5TH ST |
| 191-257-K | 11716 | CNW | 00039.17 | 6350 | 5700 | CNAWA | 0 | AT-GRADE | | 10TH ST |
| 191-260-T | 05319 | CNW | 00042.99 | 9100 | 8365 | WHITING | 1 | AT-GRADE | | 90E Nw/C 19-84-45 |
| 191-261-A | 05318 | CNW | 00043.80 | 9100 | 8365 | WHITING | 1 | AT-GRADE | | 53E35S Nw/C 18-84-45 |
| 191-262-G | 08500 | CNW | 00044.13 | 9100 | 8365 | WHITING | 1 | AT-GRADE | | 40E Nw/C 18-84-45 |
| 191-265-C | 08499 | CNW | 00045.85 | 9100 | 8365 | WHITING | 1 | AT-GRADE | | 55E50S Nw/C 1-84-46 |
| 191-266-J | 12529 | CNW | 00046.22 | 9100 | 8365 | WHITING | 0 | AT-GRADE | | HARRISON ST |
| 191-267-R | 05316 | CNW | 00046.47 | 9100 | 8365 | WHITING | 0 | AT-GRADE | | MAIN-WHITTER ST |
| 191-268-X | 05315 | CNW | 00047.07 | 9100 | 8365 | WHITING | 0 | AT-GRADE | | 90E 50S Nw/C 35-85-4 |
| 191-270-Y | 05314 | CNW | 00048.80 | 9100 | 8365 | WHITING | 1 | AT-GRADE | | 15E Nw/C 26-85-46 |
| 191-271-F | 05313 | CNW | 00049.69 | 9100 | 8365 | WHITING | 1 | AT-GRADE | | 70E25S Nw/C 22-85-46 |
| 191-272-M | 05312 | CNW | 00050.05 | 9100 | 8365 | WHITING | 1 | AT-GRADE | | 50E85S Nw/C 15-85-46 |
| 191-273-U | 05311 | CNW | 00051.10 | 9100 | 8365 | WHITING | 1 | AT-GRADE | | 95E Nw/C 16-85-46 |
| 191-275-H | 05310 | CNW | 00052.22 | 7880 | 7085 | SLOAN | 1 | AT-GRADE | | 40E Nw/C 9-85-46 |
| 191-277-W | 05309 | CNW | 00053.30 | 7880 | 7085 | SLOAN | 1 | AT-GRADE | | 85E Nw/C 5-85-46 |
| 378-030-N | 08505 | MILW | 00455.36 | 8560 | 7920 | UTE | 1 | AT-GRADE | | 50E53S Nw/C 35-84-42 |
| 378-031-V | 01414 | MILW | 00455.68 | 8560 | 7920 | UTE | 0 | AT-GRADE | IA. 183 | MONONA AVE |
| 378-033-J | 08133 | MILW | 00356.09 | 8560 | 7920 | UTE | 1 | AT-GRADE | | 98E Nw/C 34-84-42 |
| 378-036-E | 05368 | MILW | 00457.09 | 8560 | 7920 | UTE | 1 | AT-GRADE | | 95E Nw/C 27-84-42 |
| 378-040-U | 05366 | MILW | 00459.21 | 8560 | 7920 | UTE | 1 | AT-GRADE | | 35E Nw/C 15-84-42 |
| 378-041-B | 05365 | MILW | 00459.99 | 8560 | 7920 | UTE | 1 | AT-GRADE | CC.RD. | 15E25S Nw/C 10-84-42 |
| 378-042-H | 07243 | MILW | 00460.47 | 8560 | 7920 | UTE | 1 | RR-OVER | | 90S Nw/C 3-84-42 |
| 378-044-W | 08132 | MILW | 00461.89 | 5230 | 4737 | MAPLETON | 1 | AT-GRADE | | 80S Nw/C 33-85-42 |
| 378-045-D | 00334 | MILW | 00462.87 | 5230 | 4737 | MAPLETON | 1 | RR-OVER | IA. 141 | 30E20S Nw/C 32-85-42 |
| 378-049-F | 00877 | MILW | 00465.12 | 5230 | 4737 | MAPLETON | 0 | AT-GRADE | IA. 141 | MUCKEY ST. |
| 378-050-A | 00947 | MILW | 00465.70 | 5230 | 4737 | MAPLETON | 0 | RR-OVER | IA. 175 | FRONT ST. |
| 378-051-G | 00250 | MILW | 00466.40 | 5230 | 4737 | MAPLETON | 1 | AT-GRADE | | 75E95S Nw/C 14-85-43 |
| 378-053-V | 00536 | MILW | 00467.88 | 5230 | 4737 | MAPLETON | 1 | RR-OVER | IA. 141 | 95E75S Nw/C 10-85-43 |
| 378-057-X | 08131 | MILW | 00469.75 | 5230 | 4737 | MAPLETON | 1 | AT-GRADE | | 10E15S Nw/C 3-85-43 |
| 378-069-S | 05347 | MILW | 00476.35 | 7330 | 6587 | RODNEY | 1 | AT-GRADE | | 50E62S Nw/C 3-85-44 |
| 378-073-G | 05348 | MILW | 00478.84 | 7330 | 6587 | RODNEY | 1 | AT-GRADE | | 10E60S Nw/C 16-85-44 |
| 378-075-V | 05334 | MILW | 00480.00 | 7330 | 6587 | RODNEY | 1 | AT-GRADE | | 30E55S Nw/C 20-85-44 |

IOWA DEPARTMENT OF TRANSPORTATION
PUBLIC RAILROAD CROSSINGS
CROSS REFERENCE LIST

COUNTY 67 133 MONONA

DATE 11/10/81

| CROSSING FRA | NUMBER IOWA | RR CODE | MILEPOST | CITY NUMBERS AND NAME GECG IOWA | | NEAR CITY | PUBLIC CROSSING | HIGHWAY NUMBER | STREET OR ROAD NAME |
|-----------------|----------------|------------|----------|------------------------------------|------|--------------|--------------------|-------------------|----------------------------|
| 378-076-C | 07244 | MILW | 00480.60 | 7330 | 6587 | RCDNEY | 1 | RR-UNDER | 90E10S NW/C 30-85-44 |
| 378-078-R | 00349 | MILW | 00480.92 | 3900 | 3547 | HORNICK | 1 | AT-GRADE | 50E NW/C 30-85-44 |
| 378-081-Y | 08130 | MILW | 00482.40 | 3900 | 3547 | HORNICK | 1 | AT-GRADE | 60E NW/C 24-85-45 |
| 378-082-F | 05349 | MILW | 00483.71 | 3900 | 3547 | HORNICK | 1 | AT-GRADE | 65E NW/C 14-85-45 |
| 378-084-U | 05350 | MILW | 00484.66 | 3900 | 3547 | HORNICK | 1 | AT-GRADE | 25S NW/C 11-85-45 |
| 378-085-B | 05351 | MILW | 00485.08 | 3900 | 3547 | HORNICK | 1 | AT-GRADE | 75E NW/C 10-85-45 |
| 378-087-P | 05352 | MILW | 00486.38 | 3900 | 3547 | HORNICK | 1 | AT-GRADE | 15S NW/C 3-85-45 |
| 378-088-W | 05353 | MILW | 00486.44 | 3900 | 3547 | HORNICK | 1 | AT-GRADE | CC.RC. 85E NW/C 4-85-45 |

COUNTY 68 135 MONROE

DATE 11/10/81

| CROSSING FRA | NUMBER IOWA | RR CODE | MILEPOST | CITY NUMBERS AND NAME GEOG ICWA | | | NEAR CITY | PUBLIC CROSSING | HIGHWAY NUMBER | STREET OR ROAD NAME |
|-----------------|----------------|------------|----------|------------------------------------|------|-----------|--------------|--------------------|-------------------|----------------------|
| 063-215-X | 01177 | BN | 00000.46 | 0100 | 0065 | ALBIA | 0 | AT-GRADE | IA 5 | 70E60S NW/C 16-72-17 |
| 063-218-T | 04849 | BN | NONE | 0100 | 0065 | ALBIA | 0 | AT-GRADE | | C AVE W |
| 063-219-A | 09019 | BN | 00304.07 | 0100 | 0065 | ALBIA | 0 | AT-GRADE | | D ST N |
| 063-220-U | 00987 | BN | 00303.73 | 0100 | 0065 | ALBIA | 0 | RR-OVER | IA 5 | MAIN |
| 063-221-B | 09746 | BN | 00303.59 | 0100 | 0065 | ALBIA | 0 | AT-GRADE | | 3RD |
| 063-223-P | 09745 | BN | 00303.47 | 0100 | 0065 | ALBIA | 0 | AT-GRADE | | 5TH ST. |
| 063-224-W | 01186 | BN | 00303.20 | 0100 | 0065 | ALBIA | 0 | AT-GRADE | | E BENTON |
| 063-225-D | 09743 | BN | 00303.25 | 0100 | 0065 | ALBIA | 0 | AT-GRADE | | N EIGHT |
| 063-226-K | 04075 | BN | 00303.55 | 0100 | 0065 | ALBIA | 0 | AT-GRADE | | S 13ST |
| 063-227-S | 09496 | BN | 00303.59 | 0100 | 0065 | ALBIA | 0 | AT-GRADE | | 4TH AVE E |
| 063-228-Y | 08149 | BN | 00304.38 | 0100 | 0065 | ALBIA | 0 | RR-UNDER | | S MAIN |
| 063-229-F | 00984 | BN | 00304.53 | 0100 | 0065 | ALBIA | 0 | RR-UNDER | IA 5 | S CLINTON |
| 074-108-N | 09498 | BN | 00000.70 | 0100 | 0065 | ALBIA | 0 | AT-GRADE | | 65E40S NW/C 16-72-17 |
| 074-112-C | 04062 | BN | 00001.88 | 0100 | 0065 | ALBIA | 1 | AT-GRADE | | 80E 50S NW/C 8-72-17 |
| 074-117-M | 04060 | BN | 00003.86 | 0100 | 0065 | ALBIA | 1 | AT-GRADE | | 70E NW/C 6-72-17 |
| 074-119-B | 04059 | BN | 00004.57 | 4940 | 4545 | LOVILIA | 1 | AT-GRADE | | 50E 75SNW/C 31-73-17 |
| 074-122-J | 04058 | BN | 00005.83 | 4940 | 4545 | LOVILIA | 1 | AT-GRADE | | 40E 50SNW/C 25-73-18 |
| 074-125-E | 00064 | BN | 00006.76 | 4940 | 4545 | LOVILIA | 1 | AT-GRADE | | 85E 75S NW/C23-73-18 |
| 074-129-G | 04057 | BN | 00007.86 | 4940 | 4545 | LOVILIA | 1 | AT-GRADE | | 45E 75SNW/C 14-73-18 |
| 074-131-H | 04056 | BN | 00008.65 | 4940 | 4545 | LOVILIA | 0 | AT-GRADE | | EAST 14TH ST. |
| 074-132-P | 04055 | BN | 00008.91 | 4940 | 4545 | LOVILIA | 0 | AT-GRADE | | E 19TH |
| 074-133-W | 11333 | BN | 00009.12 | 4940 | 4545 | LOVILIA | 0 | AT-GRADE | | EAST 22ND ST |
| 074-135-K | 04054 | BN | 00009.70 | 4940 | 4545 | LOVILIA | 1 | AT-GRADE | | 98E NW/C 10-73-18 |
| 079-061-M | 08149 | BN | 00302.49 | 0100 | 0065 | ALBIA | 0 | RR-UNDER | | S. MAIN |
| 079-065-P | 00437 | BN | 00305.21 | 0100 | 0065 | ALBIA | 0 | RR-OVER | US#34 | CLD US 34 |
| 079-067-C | 04073 | BN | 00307.44 | 0100 | 0065 | ALBIA | 1 | RR-OVER | | 63E 90SNW/C 18-72-17 |
| 079-071-T | 00445 | BN | 00309.10 | 0100 | 0065 | ALBIA | 1 | RR-UNDER | US 34 | 60E 35SNW/C 26-72-18 |
| 079-075-V | 04067 | BN | 00310.74 | 0100 | 0065 | ALBIA | 1 | AT-GRADE | | 60E 70SNW/C 34-72-18 |
| 079-080-S | 04064 | BN | 00314.37 | 5490 | 4945 | MELROSE | 1 | AT-GRADE | | 50E 90S NW/C 6-71-18 |
| 079-089-D | 04063 | BN | 00318.81 | 5490 | 4945 | MELROSE | 0 | AT-GRADE | | 1ST AVE |
| 079-137-R | 00296 | BN | 00319.85 | 5490 | 4945 | MELROSE | 1 | AT-GRADE | | 50E 75S NW/C 5-71-19 |
| 079-139-E | 04096 | BN | 00300.05 | 0100 | 0065 | ALBIA | 1 | RR-UNDER | | 36E NW/C 7-72-16 |
| 079-140-Y | 00061 | BN | 00299.93 | 0100 | 0065 | ALBIA | 1 | AT-GRADE | | 50E 75S NW/C 6-72-16 |
| 079-142-M | 00868 | BN | 00299.25 | 0100 | 0065 | ALBIA | 1 | RR-UNDER | | 48S NW/C 5-72-16 |
| 079-143-U | 04099 | BN | 00298.41 | 0100 | 0065 | ALBIA | 1 | AT-GRADE | | 48E NW/C 5-72-16 |
| 079-145-H | 00408 | BN | 00295.62 | 0100 | 0065 | ALBIA | 1 | AT-GRADE | | 07S NW/C 35-73-16 |
| 079-147-W | 09747 | BN | 00304.44 | 0100 | 0065 | ALBIA | 0 | AT-GRADE | | H ST |
| 079-151-L | 04072 | BN | 00307.32 | 0100 | 0065 | ALBIA | 1 | RR-OVER | | 63E 72SNW/C 18-72-17 |
| 079-393-G | 09576 | BN | 00301.99 | 0100 | 0065 | ALBIA | 1 | AT-GRADE | | 90E 20SNW/C 14-72-17 |
| 079-394-N | 04094 | BN | 00301.57 | 0100 | 0065 | ALBIA | 1 | AT-GRADE | | 25E 10SNW/C 13-72-17 |
| 079-395-V | 04095 | BN | 00300.86 | 0100 | 0065 | ALBIA | 1 | AT-GRADE | | 75E 60SNW/C 12-72-17 |
| 079-400-P | 04097 | BN | 00298.88 | 0100 | 0065 | ALBIA | 1 | AT-GRADE | | 50E 85S NW/C 5-72-16 |
| 079-402-C | 04098 | BN | 00299.18 | 0100 | 0065 | ALBIA | 1 | AT-GRADE | | 20E 75S NW/C 4-72-16 |
| 079-403-K | 04511 | BN | 00298.11 | 0100 | 0065 | ALBIA | 1 | AT-GRADE | | 25E 73S NW/C 4-72-16 |
| 079-405-Y | 04100 | BN | 00295.62 | 0100 | 0065 | ALBIA | 1 | AT-GRADE | | 15S NW/C 35-73-16 |
| 079-406-F | 01183 | BN | 00294.58 | 0100 | 0065 | ALBIA | 1 | RR-UNDER | | 80S NW/C 25-73-16 |
| 095-151-C | 04066 | BN | 00312.72 | 5490 | 4945 | MELROSE | 1 | AT-GRADE | | 05E 50S NW/C 4-71-18 |
| 199-611-S | 10866 | CNW | 00311.20 | 2590 | 2240 | EDDYVILLE | 0 | AT-GRADE | | STRAWBERRY ST |
| 199-612-Y | 00990 | CNW | 00312.30 | 2590 | 2240 | EDDYVILLE | 1 | RR-UNDER | IA-137 | 72E10S NW/C 12-73-16 |
| 199-615-U | 00281 | CNW | 00313.75 | 2590 | 2240 | EDDYVILLE | 1 | AT-GRADE | | 72E12S NW/C 14-73-16 |
| 199-619-W | 04109 | CNW | 00315.60 | 2590 | 2240 | EDDYVILLE | 1 | AT-GRADE | | 08E95S NW/C 15-73-16 |
| 199-622-E | 04108 | CNW | 00317.45 | 0100 | 0065 | ALBIA | 1 | AT-GRADE | | 64E 20SNW/C 29-73-16 |

COUNTY 68 135 MONROE

DATE 11/10/81

| CROSSING NUMBER FRA | IOWA | RR CODE | MILEPCST | CITY NUMBERS AND NAME GEOG IOWA | | | NEAR CITY | PUBLIC CROSSING | HIGHWAY NUMBER | STREET OR ROAD NAME |
|------------------------|-------|------------|----------|------------------------------------|------|------------|--------------|--------------------|-------------------|----------------------|
| 199-624-T | 04107 | CNW | 00319.10 | 0100 | 0065 | ALBIA | 1 | RR-OVER | | 83E 35SNW/C 31-73-16 |
| 199-625-A | 00279 | CNW | 00320.45 | 0100 | 0065 | ALBIA | 1 | AT-GRADE | | 50E 60S NW/C 6-72-16 |
| 199-627-N | 00065 | CNW | 00321.20 | 0100 | 0065 | ALBIA | 1 | RR-UNDER | | 85E NW/C 12-72-17 |
| 199-630-W | 00278 | CNW | 00322.28 | 0100 | 0065 | ALBIA | 1 | AT-GRADE | | 25E 83SNW/C 12-72-17 |
| 199-633-S | 04093 | CNW | 00323.30 | 0100 | 0065 | ALBIA | 1 | AT-GRADE | | 55E 50SNW/C 14-72-17 |
| 199-634-Y | 09741 | CNW | 00324.20 | 0100 | 0065 | ALBIA | 0 | AT-GRADE | | A AVE E |
| 199-635-F | 09201 | CNW | 00324.30 | 0100 | 0065 | ALBIA | 0 | AT-GRADE | | BENTON AVE E |
| 199-636-M | 09748 | CNW | 00324.50 | 0100 | 0065 | ALBIA | 0 | AT-GRADE | | 3RD AVE E |
| 199-637-U | 09808 | CNW | 00324.50 | 0100 | 0065 | ALBIA | 0 | AT-GRADE | | 7TH ST |
| 199-638-B | 09750 | CNW | 00324.60 | 0100 | 0065 | ALBIA | 0 | AT-GRADE | | 6TH ST |
| 199-639-H | 09749 | CNW | 00324.60 | 0100 | 0065 | ALBIA | 0 | AT-GRADE | | 4TH AVE E |
| 375-712-M | 04086 | MILW | 00132.55 | 5800 | 5212 | MORAVIA | 1 | AT-GRADE | 0 | 90S NW/C 34-71-17 |
| 375-714-B | 04103 | MILW | 00132.09 | 5800 | 5212 | MORAVIA | 1 | AT-GRADE | 0 | 23E 50SNW/C 34-71-17 |
| 375-715-H | 04087 | MILW | 00131.76 | 5800 | 5212 | MORAVIA | 1 | RR-UNDER | 0 | 50E 27SNW/C 34-71-17 |
| 375-717-W | 04088 | MILW | 00129.52 | 5800 | 5212 | MORAVIA | 1 | RR-OVER | 0 | 25E 15SNW/C 25-71-17 |
| 375-718-D | 04104 | MILW | 00129.41 | 5800 | 5212 | MORAVIA | 1 | AT-GRADE | 0 | 37E NW/C 25-71-17 |
| 375-719-K | 04105 | MILW | 00128.82 | 5800 | 5212 | MORAVIA | 1 | RR-UNDER | 0 | 90E 90SNW/C 24-71-17 |
| 375-721-L | 04089 | MILW | 00127.68 | 5800 | 5212 | MORAVIA | 1 | AT-GRADE | 0 | 86S NW/C 20-71-16 |
| 375-727-C | 00093 | MILW | 00125.67 | 5800 | 5212 | MORAVIA | 1 | AT-GRADE | 0 | 70S NW/C 22-71-16 |
| 375-729-R | 04090 | MILW | 00124.82 | 0840 | 0677 | BLAKESBURG | 1 | AT-GRADE | 0 | 80E 64SNW/C 22-71-16 |
| 375-732-Y | 04091 | MILW | 00124.07 | 0840 | 0677 | BLAKESBURG | 1 | AT-GRADE | 0 | 57E 50SNW/C 23-71-16 |
| 375-733-F | 04092 | MILW | 00123.47 | 0840 | 0677 | BLAKESBURG | 1 | AT-GRADE | 0 | 07S NW/C 24-71-16 |
| 484-044-L | 04084 | NW | 00262.75 | 5800 | 5212 | MORAVIA | 1 | AT-GRADE | 0 | 10E 25SNW/C 28-71-17 |
| 484-049-V | 00764 | NW | 00265.31 | 5800 | 5212 | MORAVIA | 1 | RR-OVER | IA 5 | 50E 11SNW/C 16-71-17 |
| 484-050-P | 00178 | NW | 00265.60 | 5800 | 5212 | MORAVIA | 1 | AT-GRADE | 0 | 75E NW/C 16-71-17 |
| 484-052-D | 04080 | NW | 00266.98 | 0100 | 0065 | ALBIA | 1 | AT-GRADE | 0 | 48S NW/C 11-71-17 |
| 484-053-K | 04079 | NW | 00267.50 | 0100 | 0065 | ALBIA | 1 | AT-GRADE | 0 | 20E NW/C 11-71-17 |
| 484-056-F | 04078 | NW | 00268.64 | 0100 | 0065 | ALBIA | 1 | AT-GRADE | 0 | 80E NW/C 3-71-17 |
| 484-057-M | 04077 | NW | 00269.19 | 0100 | 0065 | ALBIA | 1 | AT-GRADE | 0 | 52E 50SNW/C 34-72-17 |
| 484-060-V | 04076 | NW | 00270.08 | 0100 | 0065 | ALBIA | 1 | AT-GRADE | 0 | 25E 68SNW/C 27-72-17 |
| 484-061-C | 13536 | NW | 00270.08 | 0100 | 0065 | ALBIA | 1 | AT-GRADE | CCUNTY | JUNK YARD ENTRANCE |
| 484-062-J | 01578 | NW | 00270.60 | 0100 | 0065 | ALBIA | 1 | AT-GRADE | 0 | 17E 35SNW/C 27-72-17 |
| 484-063-R | 09751 | NW | 00270.74 | 0100 | 0065 | ALBIA | 0 | AT-GRADE | US 34 | 13TH AVE |
| 484-064-X | 09752 | NW | 00270.76 | 0100 | 0065 | ALBIA | 0 | RR-OVER | | MAIN ST. N OF US 34 |
| 484-065-E | 00000 | NW | 00270.89 | 0100 | 0065 | ALBIA | 0 | AT-GRADE | | SC MAIN ST |
| 484-067-T | 01163 | NW | 00271.75 | 0100 | 0065 | ALBIA | 0 | AT-GRADE | | BENTON AVE EAST |
| 484-068-A | 09740 | NW | 00271.82 | 0100 | 0065 | ALBIA | 0 | AT-GRADE | | A AVE EAST |
| 484-069-G | 09742 | NW | 00271.93 | 0100 | 0065 | ALBIA | 0 | RR-OVER | | NORTH 8TH ST |
| 484-070-B | 09744 | NW | 00272.15 | 0100 | 0065 | ALBIA | 0 | AT-GRADE | | NORTH 5TH ST |
| 484-071-H | 09746 | NW | 00272.27 | 0100 | 0065 | ALBIA | 0 | AT-GRADE | | NORTH 3RD ST |
| 484-073-W | 04060 | NW | 00276.41 | 0100 | 0065 | ALBIA | 1 | AT-GRADE | 0 | 70E NW/C 6-72-17 |

| CROSSING FRA | NUMBER IOWA | RR CODE | MILEPOST | CITY NUMBERS AND NAME | | NEAR CITY | PUBLIC CROSSING | HIGHWAY NUMBER | STREET OR ROAD NAME |
|-----------------|----------------|------------|----------|-----------------------|------|--------------|--------------------|-------------------|-------------------------------|
| | | | | GEOG | ICWA | | | | |
| 063-204-K | 03931 | BN | 00066.27 | 8640 | 8002 | VILLISCA | 1 | AT-GRADE | 90S NW/C 21-71-36 |
| 063-205-S | 03932 | BN | 00066.17 | 8640 | 8002 | VILLISCA | 1 | AT-GRADE | 96E NW/C 29-71-36 |
| 063-206-Y | 03933 | BN | 00065.65 | 8640 | 8002 | VILLISCA | 1 | AT-GRADE | 89E50S NW/C 29-71-36 |
| 073-661-U | 03913 | BN | 00007.10 | 1670 | 1447 | COBURG | 0 | AT-GRADE | H-54 |
| 073-662-B | 10329 | BN | 00007.01 | 1670 | 1447 | COBURG | 0 | AT-GRADE | SHERIDAN |
| 073-664-P | 03912 | BN | 00005.05 | 1670 | 1447 | COBURG | 1 | AT-GRADE | 60E NW/C 19-71-38 |
| 073-665-W | 03911 | BN | 00004.03 | 7100 | 6360 | RED OAK | 1 | AT-GRADE | 81E NW/C 18-71-38 |
| 073-673-N | 11902 | BN | 00000.88 | 7100 | 6360 | RED OAK | 0 | AT-GRADE | WASHINGTON ST |
| 073-674-V | 13293 | BN | 00000.95 | 7100 | 6360 | RED OAK | 0 | AT-GRADE | COOLBAUGH |
| 073-676-J | 01419 | BN | 00001.53 | 7100 | 6360 | RED OAK | 0 | AT-GRADE | CAK ST. |
| 073-678-X | 02618 | BN | 00002.16 | 7100 | 6360 | RED OAK | 1 | AT-GRADE | US#34 75E36S NW/C 20-73-38 |
| 073-680-Y | 03695 | BN | NCNE | 7100 | 6360 | RED OAK | 1 | AT-GRADE | IA. 48 02S NW/C 21-72-38 |
| 073-684-B | 01420 | BN | 00003.49 | 7100 | 6360 | RED OAK | 1 | AT-GRADE | IA. 48 05S NW/C 16-72-38 |
| 073-692-T | 03909 | BN | 00007.28 | 1670 | 1447 | COBURG | 1 | AT-GRADE | 60E NW/C 34-73-38 |
| 073-693-A | 03908 | BN | 00007.32 | 1670 | 1447 | COBURG | 1 | AT-GRADE | 65E75S NW/C 27-73-38 |
| 073-702-W | 03906 | BN | 00011.17 | 2700 | 2335 | ELLIOTT | 1 | AT-GRADE | 50E90S NW/C 12-73-38 |
| 073-704-K | 01421 | BN | 00012.08 | 2700 | 2335 | ELLIOTT | 1 | AT-GRADE | IA. 48 64E NW/C 12-73-38 |
| 073-705-S | 10896 | BN | 00012.26 | 2700 | 2335 | ELLIOTT | 0 | AT-GRADE | FIFTH ST |
| 073-706-Y | 10895 | BN | 00012.37 | 2700 | 2335 | ELLIOTT | 0 | AT-GRADE | MAIN ST |
| 073-707-F | 03905 | BN | 00013.05 | 2700 | 2335 | ELLIOTT | 1 | AT-GRADE | 75E NW/C 1-73-38 |
| 074-019-W | 11906 | BN | NCNE | 7100 | 6360 | RED OAK | 0 | AT-GRADE | 3RD ST |
| 074-020-R | 11904 | BN | NCNE | 7100 | 6360 | RED OAK | 0 | AT-GRADE | 2ND ST |
| 074-021-X | 09194 | BN | NCNE | 7100 | 6360 | RED OAK | 0 | AT-GRADE | IA. 48 BROADWAY |
| 078-994-M | 03934 | BN | 00065.13 | 8640 | 8002 | VILLISCA | 1 | AT-GRADE | 80E 05S NW/C32-71-36 |
| 095-236-E | 03920 | BN | 00438.25 | 8040 | 7262 | STANTON | 1 | RR-UNDER | 60S NW/C 31-72-37 |
| 095-237-L | 03919 | BN | 00439.51 | 8040 | 7262 | STANTON | 1 | RR-UNDER | 80E90S NW/C 26-72-38 |
| 095-239-A | 03918 | BN | 00440.57 | 7100 | 6360 | RED OAK | 1 | RR-UNDER | 40S NW/C 26-72-38 |
| 095-240-U | 03917 | BN | 00441.38 | 7100 | 6360 | RED OAK | 0 | AT-GRADE | COOLBAUGH |
| 095-241-B | 03916 | BN | 00441.81 | 7100 | 6360 | RED OAK | 0 | RR-OVER | BLUEGRASS ROAD |
| 095-242-H | 11910 | BN | 00442.15 | 7100 | 6360 | RED OAK | 0 | RR-UNDER | EIGHT ST |
| 095-243-P | 13692 | BN | 00442.32 | 7100 | 6360 | RED OAK | 0 | RR-OVER | FOURTH ST |
| 095-244-W | 11905 | BN | 00442.55 | 7100 | 6360 | RED OAK | 0 | RR-OVER | SECOND ST |
| 095-245-D | 00967 | BN | 00442.69 | 7100 | 6360 | RED OAK | 0 | RR-OVER | IA. 48 BROADWAY |
| 095-246-K | 00767 | BN | 00443.69 | 7100 | 6360 | RED OAK | 0 | RR-OVER | 50S NW/C 29-72-38 |
| 095-247-S | 01418 | BN | 00445.17 | 7100 | 6360 | RED OAK | 1 | RR-UNDER | 50E75S NW/C 25-72-39 |
| 095-248-Y | 03915 | BN | 00446.78 | 7100 | 6360 | RED OAK | 1 | RR-OVER | 15S NW/C 26-72-39 |
| 095-251-G | 01120 | BN | 00448.29 | 2750 | 2387 | EMERSON | 1 | RR-UNDER | 50E35S NW/C 28-72-39 |
| 095-252-N | 03914 | BN | 00449.90 | 2750 | 2387 | EMERSON | 1 | RR-UNDER | 82S NW/C 20-72-39 |
| 095-285-B | 12314 | BN | 00427.53 | 8640 | 8002 | VILLISCA | 0 | RR-OVER | 3RD |
| 095-286-H | 00469 | BN | 00427.98 | 8640 | 8002 | VILLISCA | 0 | RR-UNDER | IA. 961 |
| 095-287-P | 03910 | BN | 00428.11 | 8640 | 8002 | VILLISCA | 0 | RR-UNDER | US 71 |
| 095-288-W | 03930 | BN | 00429.07 | 8640 | 8002 | VILLISCA | 1 | RR-OVER | 70S NW/C 21-71-36 |
| 095-289-D | 00042 | BN | 00429.75 | 8640 | 8002 | VILLISCA | 1 | RR-UNDER | 52E30S NW/C 20-71-36 |
| 095-290-X | 03928 | BN | 00431.51 | 8640 | 8002 | VILLISCA | 1 | RR-UNDER | 20E12S NW/C 18-71-36 |
| 095-291-E | 03926 | BN | 00432.78 | 8040 | 7262 | STANTON | 1 | RR-UNDER | 65S NW/C 12-71-37 |
| 095-292-L | 03925 | BN | 00433.96 | 8040 | 7262 | STANTON | 1 | RR-OVER | 03S NW/C 11-71-37 |
| 095-293-T | 03924 | BN | 00435.08 | 8040 | 7262 | STANTON | 0 | AT-GRADE | FALLAND |
| 095-294-A | 03923 | BN | 00435.30 | 8040 | 7262 | STANTON | 0 | RR-OVER | BROAD ST |
| 095-295-G | 12172 | BN | 00435.52 | 8040 | 7262 | STANTON | 0 | AT-GRADE | HARVARD ST. |
| 095-296-N | 03922 | BN | 00436.11 | 8040 | 7262 | STANTON | 1 | RR-OVER | 50S NW/C 4-71-37 |
| 095-297-V | 03921 | BN | 00437.20 | 8040 | 7262 | STANTON | 1 | RR-OVER | 02S NW/C 5-71-37 |
| 095-334-V | 03935 | BN | 00425.45 | 8640 | 8002 | VILLISCA | 1 | RR-UNDER | 50E25S NW/C 25-71-36 |

COUNTY 69 137 MONTGOMERY

DATE 11/10/81

| CROSSING NUMBER FRA | IOWA | RR CODE | MILEPOST | CITY NUMBERS AND NAME GEOG IOWA | NEAR CITY | PUBLIC CROSSING | HIGHWAY NUMBER | STREET OR ROAD NAME |
|------------------------|-------|------------|----------|------------------------------------|--------------|--------------------|-------------------|----------------------|
| 095-335-C | 02509 | BN | 00426.50 | 8640 8002 VILLISCA | 1 | AT-GRADE | | 50E31S NW/C 26-71-36 |
| 095-336-J | 12315 | BN | 00427.19 | 8640 8002 VILLISCA | 0 | AT-GRADE | | 7TH AVE |

| CROSSING FRA | NUMBER IOWA | RR CODE | MILEPCST | CITY NUMBERS AND NAME | | NEAR CITY | PUBLIC CROSSING | HIGHWAY NUMBER | STREET OR ROAD NAME | |
|--------------|-------------|---------|----------|-----------------------|------|------------|-----------------|----------------|---------------------|----------------------|
| | | | | GEOG IOWA | | | | | | |
| 375-923-J | 01422 | MILW | 00044.32 | 5930 | 5330 | MUSCATINE | 1 | AT-GRADE | IA 70 | 52S NW/C 20-76-4 |
| 375-926-E | 08228 | MILW | 00041.25 | 5930 | 5330 | MUSCATINE | 1 | RR-OVER | 0 | 05S NW/C 23-76-4 |
| 375-927-L | 07773 | MILW | 00040.26 | 5930 | 5330 | MUSCATINE | 1 | AT-GRADE | 0 | 02S NW/C 24-76-4 |
| 375-928-T | 07772 | MILW | 00040.02 | 5930 | 5330 | MUSCATINE | 1 | AT-GRADE | 0 | 30E 02S NW/C 24-76-4 |
| 375-931-B | 07780 | MILW | 00039.26 | 5930 | 5330 | MUSCATINE | 1 | AT-GRADE | 0 | 01S NW/C 19-76-3 |
| 375-932-H | 08225 | MILW | 00038.89 | 5930 | 5330 | MUSCATINE | 1 | RR-OVER | 0 | 35E NW/C 19-76-3 |
| 375-934-W | 07779 | MILW | 00038.23 | 5930 | 5330 | MUSCATINE | 1 | AT-GRADE | 0 | 55S NW/C 17-76-3 |
| 375-937-S | 08224 | MILW | 00037.21 | 5930 | 5330 | MUSCATINE | 1 | RR-UNDER | 0 | 70S NW/C 16-76-3 |
| 375-940-A | 08227 | MILW | 00036.07 | 5930 | 5330 | MUSCATINE | 1 | RR-UNDER | 0 | 05S NW/C 15-76-3 |
| 375-941-G | 07781 | MILW | 00035.75 | 5930 | 5330 | MUSCATINE | 1 | AT-GRADE | 0 | 30E 90S NW/C 10-76-3 |
| 375-944-C | 08226 | MILW | 00034.98 | 5930 | 5330 | MUSCATINE | 1 | RR-UNDER | 0 | 80E 45S NW/C 10-76-3 |
| 375-945-J | 08223 | MILW | 00032.46 | 5930 | 5330 | MUSCATINE | 1 | RR-OVER | 0 | 35E 60S NW/C 6-76-2 |
| 375-946-R | 08222 | MILW | 00031.66 | 5930 | 5330 | MUSCATINE | 1 | RR-OVER | 0 | 45S NW/C 5-76-2 |
| 375-947-X | 08221 | MILW | 00030.98 | 5930 | 5330 | MUSCATINE | 1 | RR-OVER | 0 | 80E 35S NW/C 5-76-2 |
| 375-953-B | 09315 | MILW | 00029.66 | 5930 | 5330 | MUSCATINE | 0 | AT-GRADE | | HCUSER ST |
| 375-954-H | 01427 | MILW | 00028.72 | 5930 | 5330 | MUSCATINE | 0 | AT-GRADE | US 61 | GRANDVIEW AVE. |
| 375-954-H | 01427 | MILW | 00028.72 | 5930 | 5330 | MUSCATINE | 0 | AT-GRADE | US 61 | GRANDVIEW AVE. |
| 375-955-P | 11606 | MILW | 00028.26 | 5930 | 5330 | MUSCATINE | 0 | AT-GRADE | | CREGON ST. |
| 606-704-L | 07777 | RI | 00046.31 | 1780 | 1510 | CONESVILLE | 1 | AT-GRADE | | 03E NW/C 29-76-4 |
| 606-705-T | 07776 | RI | 00046.83 | 1780 | 1510 | CONESVILLE | 1 | AT-GRADE | | 02E 50S NW/C 20-76-4 |
| 606-709-V | 10336 | RI | 00047.34 | 1780 | 1510 | CONESVILLE | 0 | AT-GRADE | | FIRST |
| 606-710-P | 10335 | RI | 00047.54 | 1780 | 1510 | CONESVILLE | 0 | AT-GRADE | | 3RD ST |
| 606-711-W | 10334 | RI | 00047.60 | 1780 | 1510 | CONESVILLE | 0 | AT-GRADE | 0 | 4TH ST |
| 606-712-D | 07775 | RI | 00047.88 | 1780 | 1510 | CONESVILLE | 1 | AT-GRADE | | 02E 50S NW/C 17-76-4 |
| 606-716-F | 00768 | RI | 00048.86 | 1780 | 1510 | CONESVILLE | 1 | AT-GRADE | 0 | 01E 50S NW/C 8-76-4 |
| 606-717-M | 07774 | RI | 00049.34 | 1780 | 1510 | CONESVILLE | 1 | AT-GRADE | | 10E NW/C 8-76-4 |
| 606-719-B | 01037 | RI | 00050.37 | 1780 | 1510 | CONESVILLE | 1 | AT-GRADE | IA 70 | 27E NW/C 5-76-4 |
| 606-723-R | 00770 | RI | 00051.43 | 1780 | 1510 | CONESVILLE | 1 | AT-GRADE | | 60E NW/C 32-77-4 |
| 606-726-L | | RI | 00000.30 | 5930 | 5330 | MUSCATINE | 1 | AT-GRADE | | |
| 606-727-T | | RI | 00000.40 | 5930 | 5330 | MUSCATINE | 1 | AT-GRADE | | |
| 606-728-A | | RI | 00000.50 | 5930 | 5330 | MUSCATINE | 1 | AT-GRADE | | |
| 606-729-G | | RI | 00000.53 | 5930 | 5330 | MUSCATINE | 1 | AT-GRADE | | |
| 606-730-B | | RI | 00000.75 | 5930 | 5330 | MUSCATINE | 1 | AT-GRADE | | |
| 606-733-W | 07761 | RI | 00000.75 | 5930 | 5330 | MUSCATINE | 1 | AT-GRADE | COUNTY | 25E22S NW/C 27-76-2 |
| 606-735-K | 07760 | RI | 00001.31 | 5930 | 5330 | MUSCATINE | 1 | AT-GRADE | | 25E90S NW/C 15-76-2 |
| 606-736-S | 07770 | RI | 00001.45 | 5930 | 5330 | MUSCATINE | 1 | AT-GRADE | | 25E01S NW/C 22-76-2 |
| 606-737-Y | 07759 | RI | 00001.87 | 5930 | 5330 | MUSCATINE | 1 | AT-GRADE | | 25E40S NW/C 22-76-2 |
| 606-744-J | 07782 | RI | 00002.70 | 5930 | 5330 | MUSCATINE | 1 | AT-GRADE | | 30E40S NW/C 27-76-2 |
| 606-746-X | 07783 | RI | 00003.25 | 5930 | 5330 | MUSCATINE | 1 | AT-GRADE | | 40E75S NW/C 27-76-2 |
| 606-749-T | 07763 | RI | 00002.40 | 5930 | 5330 | MUSCATINE | 1 | AT-GRADE | | 50E NW/C 15-76-2 |
| 606-751-U | 12923 | RI | NONE | 5930 | 5330 | MUSCATINE | 1 | AT-GRADE | COUNTY | 15-76-2 |
| 606-752-B | 13159 | RI | NONE | 5930 | 5330 | MUSCATINE | 1 | AT-GRADE | | CREGON ST. |
| 606-755-W | 11608 | RI | 00000.07 | 5930 | 5330 | MUSCATINE | 0 | AT-GRADE | 0 | EARL ST. |
| 606-756-D | 11612 | RI | 00000.13 | 5930 | 5330 | MUSCATINE | 0 | AT-GRADE | 0 | BAKER ST. |
| 606-757-K | 11613 | RI | 00000.21 | 5930 | 5330 | MUSCATINE | 0 | AT-GRADE | 0 | BENHAM ST |
| 606-758-S | 11614 | RI | 00000.29 | 5930 | 5330 | MUSCATINE | 0 | AT-GRADE | 0 | DEWEY AVE |
| 606-759-Y | 11615 | RI | 00000.29 | 5930 | 5330 | MUSCATINE | 0 | AT-GRADE | 0 | NEBRASKA ST. |
| 606-760-T | 13658 | RI | 00000.33 | 5930 | 5330 | MUSCATINE | 0 | AT-GRADE | | ALLEY |
| 606-761-A | 13162 | RI | 00000.38 | 5930 | 5330 | MUSCATINE | 0 | AT-GRADE | 0 | CREGON ST. |
| 606-762-G | 13163 | RI | 00000.13 | 5930 | 5330 | MUSCATINE | 0 | AT-GRADE | 0 | MISSISSIPPI DRIVE |
| 606-763-N | 11600 | RI | 00000.19 | 5930 | 5330 | MUSCATINE | 0 | AT-GRADE | 0 | CRANGE ST |
| 606-765-C | 11617 | RI | 00000.24 | 5930 | 5330 | MUSCATINE | 0 | AT-GRADE | 0 | CAK ST. |

COUNTY 70 139 MUSCATINE

DATE 11/10/81

| CROSSING FRA | NUMBER IOWA | RR CODE | MILEPOST | CITY NUMBERS AND NAME GEOG ICWA | | NEAR CITY | PUBLIC CROSSING | HIGHWAY NUMBER | STREET OR ROAD NAME |
|-----------------|----------------|------------|----------|------------------------------------|-------------------|--------------|--------------------|-------------------|----------------------|
| 606-767-R | | RI | 00000.30 | 5930 | 5330 MUSCATINE | 0 | AT-GRADE | | |
| 606-769-E | 01429 | RI | 00000.28 | 5930 | 5330 MUSCATINE | 0 | AT-GRADE | US 61 | SECOND ST |
| 606-770-Y | 13164 | RI | 00000.38 | 5930 | 5330 MUSCATINE | 0 | AT-GRADE | | SPRING ST |
| 606-772-M | 13165 | RI | 00000.38 | 5930 | 5330 MUSCATINE | 0 | AT-GRADE | | 3RD & OAK ST |
| 606-773-U | 11619 | RI | 00000.57 | 5930 | 5330 MUSCATINE | 0 | AT-GRADE | 0 | FIFTH ST |
| 606-774-B | 11621 | RI | 00000.88 | 5930 | 5330 MUSCATINE | 0 | AT-GRADE | 0 | NINTH ST. |
| 606-807-L | 07816 | RI | 00196.35 | 8710 | 8052 WALCOTT | 1 | AT-GRADE | | 63S NW/C 1-78-1E |
| 606-808-T | 07814 | RI | 00199.25 | 8090 | 7405 STOCKTON | 0 | AT-GRADE | 0 | IOWA ST |
| 606-809-A | 07810 | RI | 00200.43 | 8090 | 7405 STOCKTON | 1 | AT-GRADE | 0 | 12S NW/C 5-78-1E |
| 606-819-F | 07818 | RI | 00205.53 | 9170 | 8471 WILTON | 1 | AT-GRADE | | 17S NW/C 4-78-1 |
| 606-821-G | 07817 | RI | 00206.60 | 9170 | 8471 WILTON | 1 | AT-GRADE | | 41S NW/C 5-78-1 |
| 606-822-N | 12534 | RI | 00207.35 | 9170 | 8471 WILTON | 0 | AT-GRADE | | CYPRESS ST |
| 606-824-C | 00222 | RI | 00207.57 | 9170 | 8471 WILTON | 0 | AT-GRADE | | CHESTNUT ST. |
| 606-827-X | 12532 | RI | 00207.83 | 9170 | 8471 WILTON | 0 | AT-GRADE | | CHERRY ST. |
| 606-828-E | 07820 | RI | 00208.00 | 9170 | 8471 WILTON | 0 | AT-GRADE | | LIBERTY ST |
| 606-830-F | 00491 | RI | 00208.75 | 9170 | 8471 WILTON | 1 | RR-UNDER | US 6 | 92S NW/C 1-78-2 |
| 606-832-U | 07821 | RI | 00209.83 | 9170 | 8471 WILTON | 1 | AT-GRADE | | 10S NW/C 11-78-2 |
| 606-834-H | 07825 | RI | 00211.00 | 9170 | 8471 WILTON | 1 | AT-GRADE | | 90E 55S NW/C 9-78-2 |
| 606-835-P | 07824 | RI | 00211.15 | 9170 | 8471 WILTON | 1 | AT-GRADE | 0 | 60E 65S NW/C 9-78-2 |
| 606-836-W | 07823 | RI | 00212.50 | 9170 | 8471 WILTON | 1 | AT-GRADE | | 70E 65S NW/C 9-78-2 |
| 606-838-K | 07822 | RI | 00213.25 | 9170 | 8471 WILTON | 1 | AT-GRADE | | 75E 90S NW/C 6-78-2 |
| 606-839-S | 07826 | RI | 00215.33 | 0430 | 0277 ATALISSA | 1 | AT-GRADE | | 65S NW/C 12-78-3 |
| 606-840-L | 07828 | RI | 00215.83 | 0430 | 0277 ATALISSA | 1 | AT-GRADE | 0 | 50E 78S NW/C 11-78-3 |
| 606-841-T | 07827 | RI | 00215.87 | 0430 | 0277 ATALISSA | 0 | AT-GRADE | | CHERRY ST. |
| 606-842-A | 09819 | RI | 00216.05 | 0430 | 0277 ATALISSA | 1 | AT-GRADE | | 20E 90S NW/C 11-78-3 |
| 606-843-G | 00772 | RI | 00216.45 | 0430 | 0277 ATALISSA | 1 | RR-UNDER | US 6 | 90E NW/C 15-78-3 |
| 606-845-V | 00103 | RI | 00217.75 | 0430 | 0277 ATALISSA | 1 | AT-GRADE | | 60E 20S NW/C 16-78-3 |
| 606-849-X | 09641 | RI | 00219.97 | 9010 | 8275 WEST LIBERTY | 1 | AT-GRADE | | 40E 10S NW/C 18-78-3 |
| 606-850-S | 01425 | RI | 00220.97 | 9010 | 8275 WEST LIBERTY | 0 | AT-GRADE | IA 70 | COLUMBUS STREET |
| 606-850-S | 01425 | RI | 00220.97 | 9010 | 8275 WEST LIBERTY | 0 | AT-GRADE | IA 70 | COLUMBUS STREET |
| 606-851-Y | 03742 | RI | 00221.00 | 9010 | 8275 WEST LIBERTY | 0 | AT-GRADE | 0 | CALHOUN STREET |
| 606-852-F | 12515 | RI | 00221.25 | 9010 | 8275 WEST LIBERTY | 0 | AT-GRADE | 0 | PRAIRIE ST |
| 606-854-U | 00771 | RI | 00222.52 | 9010 | 8275 WEST LIBERTY | 1 | RR-UNDER | US 6 | 13E NW/C 11-78-4 |
| 607-080-B | 07796 | RI | 00052.51 | 6120 | 5490 NICHOLS | 1 | AT-GRADE | | 05E NW/C 28-77-4 |
| 607-082-P | 07808 | RI | 00053.63 | 6120 | 5490 NICHOLS | 1 | AT-GRADE | | 55E NW/C 21-77-4 |
| 607-084-D | 11670 | RI | NCNE | 6120 | 5490 NICHOLS | 0 | AT-GRADE | | SHORT ST |
| 607-085-K | 05204 | RI | 00054.80 | 6120 | 5490 NICHOLS | 0 | AT-GRADE | IA 22 | IJEM AVE. |
| 607-086-S | 13545 | RI | 00054.97 | 6120 | 5490 NICHOLS | 0 | AT-GRADE | | BETW WASHGTON-LINC |
| 607-089-M | 07803 | RI | 00056.97 | 6120 | 5490 NICHOLS | 1 | AT-GRADE | | 85E NW/C 3-77-4 |
| 607-090-G | 07833 | RI | 00058.09 | 9010 | 8275 WEST LIBERTY | 1 | AT-GRADE | | 40E NW/C 35-78-4 |
| 607-091-N | 07830 | RI | 00058.26 | 9010 | 8275 WEST LIBERTY | 1 | AT-GRADE | | 50E 80S NW/C 26-78-4 |
| 607-094-J | 07834 | RI | 00059.17 | 9010 | 8275 WEST LIBERTY | 1 | AT-GRADE | | 85E NW/C 26-78-4 |
| 607-098-L | 12517 | RI | 00061.20 | 9010 | 8275 WEST LIBERTY | 0 | AT-GRADE | | 2ND ST. |
| 607-099-T | 12516 | RI | 00061.28 | 9010 | 8275 WEST LIBERTY | 0 | AT-GRADE | | PRAIRIE ST |
| 607-100-K | 07831 | RI | 00061.97 | 9010 | 8275 WEST LIBERTY | 0 | AT-GRADE | | MAXSON |
| 607-101-S | 00889 | RI | 00062.23 | 9010 | 8275 WEST LIBERTY | 1 | AT-GRADE | US 6 | 10E NW/C 12-78-4 |
| 607-103-F | 07829 | RI | 00063.26 | 9010 | 8275 WEST LIBERTY | 1 | AT-GRADE | | 01E 01S NW/C 1-78-4 |
| 607-174-C | | RI | 00196.38 | 1100 | 0952 BUFFALO | 1 | AT-GRADE | | |
| 607-175-J | | RI | 00197.03 | 1100 | 0952 BUFFALO | 1 | AT-GRADE | | |
| 607-177-X | 07790 | RI | 00197.25 | 1100 | 0952 BUFFALO | 1 | AT-GRADE | | 80E 50SNW/C 23-77-1E |
| 607-180-F | 07809 | RI | 00198.00 | 1100 | 0952 BUFFALO | 1 | AT-GRADE | | 23-77-1E |
| 607-181-M | 07811 | RI | 00198.23 | 1100 | 0952 BUFFALO | 1 | AT-GRADE | | 22-77-1E |

IOWA DEPARTMENT OF TRANSPORTATION
PUBLIC RAILROAD CROSSINGS
CROSS REFERENCE LIST

COUNTY 70 139 MUSCATINE

DATE 11/10/81

| CROSSING NUMBER FRA IOWA | RR CODE | MILEPOST | CITY NUMBERS AND NAME GEOG IOWA | NEAR CITY | PUBLIC CROSSING | HIGHWAY NUMBER | STREET OR ROAD NAME |
|-----------------------------|------------|----------|------------------------------------|-----------|--------------------|-------------------|----------------------|
| 607-183-B 07812 | RI | 00199.05 | 1100 0952 BUFFALO | 1 | AT-GRADE | | 22-77-1E |
| 607-185-P 07807 | RI | 00199.70 | 1100 0952 BUFFALO | 1 | AT-GRADE | | 21-77-1E |
| 607-188-K | RI | 00200.80 | 1100 0952 BUFFALO | 1 | AT-GRADE | | |
| 607-190-L | RI | 00201.48 | 1100 0952 BUFFALO | 1 | AT-GRADE | | |
| 607-192-A 07787 | RI | 00202.30 | 1100 0952 BUFFALO | 1 | AT-GRADE | | 90E 99S NW/C 25-77-1 |
| 607-193-G 07788 | RI | 00202.45 | 1100 0952 BUFFALO | 1 | AT-GRADE | | 75E 01S NW/C 36-77-1 |
| 607-194-N 07789 | RI | 00202.78 | 1100 0952 BUFFALO | 1 | AT-GRADE | | 60E 05S NW/C 36-77-1 |
| 607-196-C | RI | 00203.48 | 1100 0952 BUFFALO | 1 | AT-GRADE | | |
| 607-203-K 09713 | RI | 00209.88 | 5930 5330 MUSCATINE | 0 | RR-UNDER | IA 92 | IOWA 52 |
| 607-204-S 11601 | RI | 00210.30 | 5930 5330 MUSCATINE | 0 | AT-GRADE | 0 | CEDAR ST. |
| 607-206-F 11603 | RI | 00210.40 | 5930 5330 MUSCATINE | 0 | AT-GRADE | 0 | ICWA ST. |
| 607-207-M 11604 | RI | 00210.50 | 5930 5330 MUSCATINE | 0 | AT-GRADE | 0 | CHESTNUT ST. |
| 607-208-U | RI | 211.25 | 5930 5330 MUSCATINE | 0 | AT-GRADE | TCHN | CANAL ST. |
| 607-209-B 11605 | RI | 00211.40 | 5930 5330 MUSCATINE | 0 | AT-GRADE | 0 | FRANKLIN ST. |
| 607-211-C 11606 | RI | 00211.65 | 5930 5330 MUSCATINE | 0 | AT-GRADE | | OREGON ST. |
| 607-212-J 11607 | RI | 00211.83 | 5930 5330 MUSCATINE | 0 | AT-GRADE | 0 | DAY ST. |
| 607-213-R 11609 | RI | 00211.98 | 5930 5330 MUSCATINE | 0 | AT-GRADE | 0 | MUSSEY ST. |
| 607-214-X 11610 | RI | 00212.23 | 5930 5330 MUSCATINE | 0 | AT-GRADE | 0 | SCHLEY ST. |
| 607-215-E 11611 | RI | 00212.50 | 5930 5330 MUSCATINE | 0 | AT-GRADE | 0 | SAMPSON ST. |
| 607-216-L 07764 | RI | 00213.85 | 5930 5330 MUSCATINE | 1 | AT-GRADE | | 35E 50S NW/C 16-76-2 |
| 607-217-T 07765 | RI | 00214.53 | 5930 5330 MUSCATINE | 1 | AT-GRADE | | 95E NW/C 20-76-2 |
| 607-218-A 07766 | RI | 00215.20 | 5930 5330 MUSCATINE | 1 | AT-GRADE | | 50E 50S NW/C 20-76-2 |
| 607-219-G 07767 | RI | 00215.88 | 5930 5330 MUSCATINE | 1 | AT-GRADE | 0 | 02E NW/C 29-76-2 |
| 607-220-B 07768 | RI | 00216.55 | 0000 5330 | 0 | AT-GRADE | 0 | FRUITLAND RD |
| 607-221-H 07769 | RI | 00216.90 | 0000 5330 | 0 | AT-GRADE | | MAIN ST |

COUNTY 71 141 O'BRIEN

DATE 11/10/81

| CROSSING FRA | NUMBER IOWA | RR CODE | MILEPCST | CITY NUMBERS AND NAME GEOG ICWA | | NEAR CITY | PUBLIC CROSSING | HIGHWAY NUMBER | STREET OR ROAD NAME |
|-----------------|----------------|------------|----------|------------------------------------|-----------------|--------------|--------------------|-------------------|----------------------|
| 185-857-Y | 09549 | CNW | 00205.60 | 0410 | 0265 ASHTON | 1 | AT-GRADE | | 40E NW/C 4-97-42 |
| 185-858-F | 05322 | CNW | 00206.62 | 7750 | 6950 SHELDCN | 1 | AT-GRADE | 0 | 05E NW/C 9-97-42 |
| 185-859-M | 09548 | CNW | 00207.71 | 7750 | 6950 SHELDCN | 1 | AT-GRADE | | 60E NW/C 17-97-42 |
| 185-860-G | 09547 | CNW | 00208.79 | 7750 | 6950 SHELDCN | 1 | AT-GRADE | | 20E NW/C 20-97-42 |
| 185-861-N | 09546 | CNW | 00209.32 | 7750 | 6950 SHELDCN | 1 | AT-GRADE | | 50S NW/C 20-97-42 |
| 185-862-V | 13517 | CNW | 00210.60 | 7750 | 6950 SHELDCN | 1 | AT-GRADE | | HILLS PARK ENTRANCE |
| 185-863-C | 01049 | CNW | 00210.95 | 7750 | 6950 SHELDCN | 0 | AT-GRADE | US 18 | |
| 185-864-J | 12013 | CNW | 00211.14 | 7750 | 6950 SHELDCN | 0 | AT-GRADE | | W 7TH ST |
| 185-865-R | 12014 | CNW | 00211.22 | 7750 | 6950 SHELDCN | 0 | AT-GRADE | | W 8TH ST |
| 185-866-X | 12015 | CNW | 00211.31 | 7750 | 6950 SHELDCN | 0 | AT-GRADE | | W 9TH ST |
| 185-867-E | 13515 | CNW | 00211.50 | 7750 | 6950 SHELDCN | 0 | AT-GRADE | | 10TH |
| 185-868-L | 13516 | CNW | 00211.62 | 7750 | 6950 SHELDCN | 0 | AT-GRADE | | 11TH |
| 185-970-S | 12020 | CNW | 00212.00 | 7750 | 6950 SHELDCN | 0 | AT-GRADE | 0 | 16TH |
| 196-794-C | 08281 | CNW | 00208.50 | 3410 | 3062 GRANVILLE | 1 | AT-GRADE | L 26 | 80S NW/C 6-94-42 |
| 196-796-R | 08280 | CNW | 00207.50 | 3410 | 3062 GRANVILLE | 1 | AT-GRADE | | 98S NW/C 5-94-42 |
| 196-799-L | 08275 | CNW | 00202.50 | 6640 | 5927 PAULLINA | 1 | AT-GRADE | 0 | 92S NW/C 6-94-41 |
| 196-800-D | 00448 | CNW | 00201.50 | 6640 | 5927 PAULLINA | 1 | AT-GRADE | | NW/C 8-94-41 |
| 196-802-S | 08274 | CNW | 00200.50 | 6640 | 5927 PAULLINA | 1 | AT-GRADE | | 30S NW/C 9-94-41 |
| 196-803-Y | 08273 | CNW | 00199.50 | 6640 | 5927 PAULLINA | 0 | AT-GRADE | | MAPLE ST |
| 196-805-M | 08271 | CNW | 00195.40 | 6640 | 5927 PAULLINA | 1 | AT-GRADE | | 35S NW/C 8-94-40 |
| 196-807-B | 08270 | CNW | 00194.35 | 6640 | 5927 PAULLINA | 1 | AT-GRADE | | 30S NW/C 9-94-40 |
| 196-809-P | 08268 | CNW | 00192.30 | 6640 | 5927 PAULLINA | 1 | AT-GRADE | | 10S NW/C 11-94-40 |
| 196-810-J | 08267 | CNW | 00191.25 | 8200 | 7507 SUTHERLAND | 1 | AT-GRADE | | 05S NW/C 12-94-40 |
| 196-811-R | 08265 | CNW | 00189.20 | 8200 | 7507 SUTHERLAND | 1 | AT-GRADE | 0 | 65S NW/C 8-94-39 |
| 196-812-X | 08264 | CNW | 00187.80 | 8200 | 7507 SUTHERLAND | 1 | AT-GRADE | | 50S NW/C 16-94-39 |
| 196-813-E | 08263 | CNW | 00186.50 | 8200 | 7507 SUTHERLAND | 1 | AT-GRADE | | 15E 85SNW/C 15-94-39 |
| 196-814-L | 08262 | CNW | 00185.10 | 8200 | 7507 SUTHERLAND | 1 | AT-GRADE | | 25E45S NW/C 23-94-39 |
| 196-874-V | 08278 | CNW | 00206.50 | 3410 | 3062 GRANVILLE | 1 | AT-GRADE | | 98S NW/C 4-94-42 |
| 196-875-C | 08279 | CNW | 00205.50 | 3410 | 3062 GRANVILLE | 1 | AT-GRADE | 0 | 98S NW/C 3-94-42 |
| 196-876-J | 08277 | CNW | 00204.50 | 3410 | 3062 GRANVILLE | 1 | AT-GRADE | | 97S NW/C 2-94-42 |
| 196-877-R | 08276 | CNW | 00203.50 | 3410 | 3062 GRANVILLE | 1 | AT-GRADE | | 98S NW/C 1-94-42 |
| 196-878-X | 02508 | CNW | 00201.30 | 6640 | 5927 PAULLINA | 1 | AT-GRADE | IA 10 | 25E 01S NW/C 8-94-41 |
| 196-879-E | 11827 | CNW | 00199.70 | 6640 | 5927 PAULLINA | 0 | AT-GRADE | | RUTLEGE ST |
| 196-880-Y | 11828 | CNW | 00199.65 | 6640 | 5927 PAULLINA | 0 | AT-GRADE | | MAIN ST |
| 196-881-F | 11829 | CNW | 00199.60 | 6640 | 5927 PAULLINA | 0 | AT-GRADE | | CLARK ST. |
| 196-882-M | 08272 | CNW | 00197.40 | 6640 | 5927 PAULLINA | 1 | AT-GRADE | | 40S NW/C 12-94-41 |
| 196-883-U | 00447 | CNW | 00196.40 | 6640 | 5927 PAULLINA | 1 | AT-GRADE | US 59 | 24S NW/C 7-94-40 |
| 196-884-B | 08269 | CNW | 00193.30 | 6640 | 5927 PAULLINA | 1 | AT-GRADE | 0 | 25S NW/C 10-94-40 |
| 196-885-H | 08266 | CNW | 00190.20 | 8200 | 7507 SUTHERLAND | 1 | AT-GRADE | | 37S NW/C 7-94-39 |
| 196-886-P | 12254 | CNW | 00190.08 | 8200 | 7507 SUTHERLAND | 0 | AT-GRADE | | CAK |
| 196-889-K | 12252 | CNW | 00189.60 | 8200 | 7507 SUTHERLAND | 0 | AT-GRADE | | PIRCH |
| 308-566-D | 05817 | ICG | 00012.47 | 1180 | 1037 CALUMET | 1 | AT-GRADE | 0 | 02E NW/C 35-94-40 |
| 308-567-K | 05818 | ICG | 00012.50 | 1180 | 1037 CALUMET | 1 | AT-GRADE | US 55 | 97S NW/C 26-94-40 |
| 308-569-Y | 07029 | ICG | 00013.51 | 1180 | 1037 CALUMET | 1 | AT-GRADE | | 85E NW/C 27-94-40 |
| 308-570-T | 07028 | ICG | 00013.99 | 1180 | 1037 CALUMET | 0 | AT-GRADE | IA 388 | SECOND STREET |
| 308-571-A | 10093 | ICG | 00014.15 | 1180 | 1037 CALUMET | 0 | AT-GRADE | | NORTH STREET |
| 308-572-G | 07027 | ICG | 00014.51 | 1180 | 1037 CALUMET | 1 | AT-GRADE | | 80E NW/C 22-94-40 |
| 308-575-C | 00776 | ICG | 00015.50 | 1180 | 1037 CALUMET | 1 | AT-GRADE | US 55 | 78E NW/C 15-94-40 |
| 308-577-R | 07026 | ICG | 00016.52 | 1180 | 1037 CALUMET | 1 | AT-GRADE | | 70E NW/C 10-94-40 |
| 308-579-E | 07025 | ICG | 00017.60 | 1180 | 1037 CALUMET | 1 | AT-GRADE | | 20E NW/C 3-94-40 |
| 308-580-Y | 07024 | ICG | 00017.88 | 1180 | 1037 CALUMET | 1 | AT-GRADE | 0 | 80S NW/C 34-95-40 |
| 308-582-M | 07023 | ICG | 00018.83 | 1180 | 1037 CALUMET | 1 | AT-GRADE | | 45E NW/C 33-95-40 |

COUNTY 71 141 C'BRIEN

DATE 11/10/81

| CROSSING NUMBER FRA | IOWA | RR CODE | MILEPOST | CITY NUMBERS AND NAME GEOG IOWA | | NEAR CITY | PUBLIC CROSSING | HIGHWAY NUMBER | STREET OR ROAD NAME |
|------------------------|-------|------------|----------|------------------------------------|------|--------------|--------------------|-------------------|-----------------------|
| 308-583-U | 07022 | ICG | 00019.35 | 6920 | 6240 | PRIMGHAR | 1 | AT-GRADE | 30E 50SNW/C 28-95-40 |
| 308-584-B | 07021 | ICG | 00019.87 | 6920 | 6240 | PRIMGHAR | 1 | AT-GRADE | 19E NW/C 28-95-40 |
| 308-585-H | 07020 | ICG | 00020.09 | 6920 | 6240 | PRIMGHAR | 1 | AT-GRADE | 65S NW/C 21-95-40 |
| 308-587-W | 07019 | ICG | 00021.08 | 6920 | 6240 | PRIMGHAR | 1 | AT-GRADE | 55E NW/C 20-95-40 |
| 308-588-D | 07018 | ICG | 00021.83 | 6920 | 6240 | PRIMGHAR | 1 | AT-GRADE | 55S NW/C 17-95-40 |
| 308-589-K | 07017 | ICG | 00022.62 | 6920 | 6240 | PRIMGHAR | 1 | AT-GRADE | 50E NW/C 18-95-40 |
| 308-590-E | 07016 | ICG | 00023.74 | 6920 | 6240 | PRIMGHAR | 1 | AT-GRADE | 15E NW/C 7-95-40 |
| 308-591-L | 00485 | ICG | 00024.18 | 6920 | 6240 | PRIMGHAR | 1 | RR-UNDER | 57S NW/C 6-95-40 |
| 308-592-T | 02338 | ICG | 00024.37 | 6920 | 6240 | PRIMGHAR | 1 | AT-GRADE | 90E 40S NW/C 1-95-41 |
| 308-594-G | 13022 | ICG | 00024.73 | 6920 | 6240 | PRIMGHAR | 0 | AT-GRADE | 20TH STREET |
| 308-595-N | 07015 | ICG | 00024.90 | 6920 | 6240 | PRIMGHAR | 0 | AT-GRADE | 18TH STREET |
| 308-596-V | 07015 | ICG | 00024.90 | 6920 | 6240 | PRIMGHAR | 0 | AT-GRADE | 18TH STREET |
| 308-599-R | 02279 | ICG | 00025.11 | 6920 | 6240 | PRIMGHAR | 1 | AT-GRADE | 50E 80SNW/C 36-96-41 |
| 308-600-H | 13023 | ICG | 00025.32 | 6920 | 6240 | PRIMGHAR | 1 | AT-GRADE | 45E 75S NW/C 36-96-41 |
| 308-601-P | 07365 | ICG | 00025.66 | 6920 | 6240 | PRIMGHAR | 1 | RR-CVER | 75S NW/C 36-96-41 |
| 308-602-W | 07014 | ICG | 00026.68 | 6920 | 6240 | PRIMGHAR | 1 | AT-GRADE | 65S NW/C 35-96-41 |
| 308-603-D | 07013 | ICG | 00027.73 | 6920 | 6240 | PRIMGHAR | 1 | AT-GRADE | 50S NW/C 34-96-41 |
| 308-604-K | 07012 | ICG | 00028.59 | 0320 | 0202 | ARCHER | 1 | AT-GRADE | 15E NW/C 33-96-41 |
| 308-605-S | 07011 | ICG | 00028.84 | 0320 | 0202 | ARCHER | 1 | AT-GRADE | 90S NW/C 28-96-41 |
| 308-607-F | 07010 | ICG | 00029.94 | 0320 | 0202 | ARCHER | 1 | AT-GRADE | 40S NW/C 29-96-41 |
| 308-608-M | 07009 | ICG | 00030.98 | 0320 | 0202 | ARCHER | 1 | AT-GRADE | NW/C 30-96-41 |
| 308-609-U | 07008 | ICG | 00031.17 | 0320 | 0202 | ARCHER | 0 | AT-GRADE | MAIN STREET |
| 308-614-R | 07007 | ICG | 00032.09 | 0320 | 0202 | ARCHER | 1 | AT-GRADE | 50S NW/C 24-96-42 |
| 308-617-L | 07006 | ICG | 00033.15 | 0320 | 0202 | ARCHER | 1 | AT-GRADE | 10S NW/C 23-96-42 |
| 308-618-T | 07005 | ICG | 00033.42 | 0320 | 0202 | ARCHER | 1 | AT-GRADE | 85E NW/C 22-96-42 |
| 308-620-U | 07004 | ICG | 00034.28 | 0320 | 0202 | ARCHER | 1 | AT-GRADE | 65S NW/C 15-96-42 |
| 308-622-H | 07003 | ICG | 00035.83 | 7750 | 6950 | SHELDON | 1 | AT-GRADE | 45S NW/C 9-96-42 |
| 308-624-W | 07002 | ICG | 00036.40 | 7750 | 6950 | SHELDON | 1 | AT-GRADE | 65S NW/C 8-96-42 |
| 308-626-K | 07000 | ICG | 00037.52 | 7750 | 6950 | SHELDON | 0 | AT-GRADE | WASHINGTON |
| 308-627-S | 07001 | ICG | 00037.68 | 7750 | 6950 | SHELDON | 0 | AT-GRADE | 16TH ST |
| 308-628-Y | 12025 | ICG | 00038.11 | 7750 | 6950 | SHELDON | 0 | AT-GRADE | EIGHTH AVENUE |
| 308-629-F | 12023 | ICG | 00038.44 | 7750 | 6950 | SHELDON | 0 | AT-GRADE | FOURTH AVENUE |
| 308-630-A | 12021 | ICG | 00038.48 | 7750 | 6950 | SHELDON | 0 | AT-GRADE | THIRD AVENUE |
| 308-631-G | 01431 | ICG | 00038.56 | 7750 | 6950 | SHELDON | 0 | AT-GRADE | SECOND AVENUE |
| 308-632-N | 07315 | ICG | 00038.80 | 7750 | 6950 | SHELDON | 0 | AT-GRADE | WESTERN AVE |
| 385-739-Y | 07293 | MILW | 00230.20 | 5700 | 5155 | MCNETA | 1 | AT-GRADE | 30E NW/C 1-96-39 |
| 385-740-T | 07294 | MILW | 00230.48 | 3710 | 3305 | HARTLEY | 1 | AT-GRADE | 95S NW/C 36-97-39 |
| 385-742-G | 07295 | MILW | 00231.51 | 3710 | 3305 | HARTLEY | 1 | AT-GRADE | 65S NW/C 35-97-39 |
| 385-744-V | 07296 | MILW | 00232.52 | 3710 | 3305 | HARTLEY | 1 | AT-GRADE | 60S NW/C 34-97-39 |
| 385-745-C | 07297 | MILW | 00233.52 | 3710 | 3305 | HARTLEY | 1 | AT-GRADE | 50S NW/C 33-97-39 |
| 385-746-J | 09375 | MILW | 00233.81 | 3710 | 3305 | HARTLEY | 0 | AT-GRADE | THIRD AVENUE EAST |
| 385-747-R | 07298 | MILW | 00234.03 | 3710 | 3305 | HARTLEY | 0 | AT-GRADE | SOUTH CENTRAL AVE |
| 385-748-X | 09376 | MILW | 00243.11 | 3710 | 3305 | HARTLEY | 0 | AT-GRADE | FIRST AVENUE WEST |
| 385-749-E | 07299 | MILW | 00234.53 | 3710 | 3305 | HARTLEY | 1 | AT-GRADE | 50S NW/C 32-97-39 |
| 385-750-Y | 07300 | MILW | 00235.48 | 3710 | 3305 | HARTLEY | 1 | AT-GRADE | 40S NW/C 31-97-39 |
| 385-751-F | 07301 | MILW | 00236.48 | 3710 | 3305 | HARTLEY | 1 | AT-GRADE | 27S NW/C 36-97-40 |
| 385-753-U | 07302 | MILW | 00237.48 | 3710 | 3305 | HARTLEY | 1 | AT-GRADE | 28S NW/C 35-97-40 |
| 385-755-H | 07303 | MILW | 00238.48 | 3710 | 3305 | HARTLEY | 1 | AT-GRADE | 28S NW/C 34-97-40 |
| 385-757-W | 07304 | MILW | 00239.48 | 7600 | 6775 | SANBORN | 1 | AT-GRADE | 30S NW/C 33-97-40 |
| 385-759-K | 07305 | MILW | 00240.48 | 7600 | 6775 | SANBORN | 1 | AT-GRADE | 30S NW/C 32-97-40 |
| 385-760-E | 00778 | MILW | 00241.48 | 7600 | 6775 | SANBORN | 1 | AT-GRADE | 38S NW/C 31-97-40 |
| 385-762-T | 07306 | MILW | 00242.48 | 7600 | 6775 | SANBORN | 1 | AT-GRADE | 40S NW/C 36-97-41 |

COUNTY 71 141 O'BRIEN

DATE 11/10/81

| CROSSING NUMBER FRA | IOWA | RR CODE | MILEPOST | CITY NUMBERS AND NAME GEOG IOWA | | NEAR CITY | PUBLIC CROSSING | HIGHWAY NUMBER | STREET OR ROAD NAME |
|------------------------|-------|------------|----------|------------------------------------|--------------|--------------|--------------------|-------------------|---------------------|
| 385-763-A | 09377 | MILW | 00243.27 | 7600 | 6775 SANBORN | 0 | AT-GRADE | | ANGIE ST |
| 385-764-G | 07307 | MILW | 00243.48 | 7600 | 6775 SANBORN | 1 | AT-GRADE | | 40S NW/C 35-97-41 |
| 385-765-N | 07308 | MILW | 00244.47 | 7600 | 6775 SANBORN | 1 | AT-GRADE | | 50S NW/C 34-97-41 |
| 385-766-V | 07309 | MILW | 00245.48 | 7600 | 6775 SANBORN | 1 | AT-GRADE | | 50S NW/C 33-97-41 |
| 385-767-C | 07310 | MILW | 00246.47 | 7600 | 6775 SANBORN | 1 | AT-GRADE | | 50S NW/C 32-97-41 |
| 385-769-R | 07311 | MILW | 00247.46 | 7600 | 6775 SANBORN | 1 | AT-GRADE | 0 | 50S NW/C 31-97-41 |
| 385-770-K | 07312 | MILW | 00248.46 | 7750 | 6950 SHELDON | 1 | AT-GRADE | | 60S NW/C 36-97-42 |
| 385-771-S | 00867 | MILW | 00249.45 | 7750 | 6950 SHELDON | 1 | AT-GRADE | | 60S NW/C 35-97-42 |
| 385-772-Y | 07313 | MILW | 00250.48 | 7750 | 6950 SHELDON | 1 | AT-GRADE | 0 | 70S NW/C 34-97-42 |
| 385-773-F | 07314 | MILW | 00251.48 | 7750 | 6950 SHELDON | 1 | AT-GRADE | | 55S NW/C 33-97-42 |
| 385-775-U | 12027 | MILW | 00252.50 | 7750 | 6950 SHELDON | 0 | AT-GRADE | | WASHINGTON STREET |
| 385-776-B | 12026 | MILW | 00252.76 | 7750 | 6950 SHELDON | 0 | AT-GRADE | | TENTH AVE |
| 385-778-P | 12024 | MILW | 00252.89 | 7750 | 6950 SHELDON | 0 | AT-GRADE | | EIGHTH AVE |
| 385-779-W | 12022 | MILW | 00253.26 | 7750 | 6950 SHELDON | 0 | AT-GRADE | | THIRD AVE |
| 385-780-R | 09378 | MILW | 00253.33 | 7750 | 6950 SHELDON | 0 | AT-GRADE | IA 60 | WCCDCCCK AVE |
| 385-781-X | 02256 | MILW | 00253.33 | 7750 | 6950 SHELDON | 0 | AT-GRADE | IA 60 | SECOND AVE |
| 385-783-L | 07315 | MILW | 00253.54 | 7750 | 6950 SHELDON | 0 | AT-GRADE | | WESTERN AVE |

COUNTY 72 143 OSCEOLA

DATE 11/10/81

| CROSSING NUMBER FRA | RR IOWA CODE | MILEPOST | CITY NUMBERS AND NAME GEOG IOWA | NEAR CITY | PUBLIC CROSSING | HIGHWAY NUMBER | STREET OR ROAD NAME | |
|------------------------|--------------------|----------|------------------------------------|--------------|--------------------|-------------------|---------------------|-----------------------------|
| 185-836-F | 03943 | CNW | 00188.88 | 7800 7012 | SIBLEY | 1 | AT-GRADE | 49S NW/C 16-100-41 |
| 185-837-M | 03944 | CNW | 00189.35 | 7800 7012 | SIBLEY | 1 | AT-GRADE | 81E NW/C 20-100-41 |
| 185-838-U | 03945 | CNW | 00190.40 | 7800 7012 | SIBLEY | 1 | AT-GRADE | 45E NW/C 29-100-41 |
| 185-839-B | 03946 | CNW | 00191.47 | 7800 7012 | SIBLEY | 1 | AT-GRADE | 11E NW/C 32-100-41 |
| 185-840-V | 01145 | CNW | 00192.57 | 7800 7012 | SIBLEY | 1 | AT-GRADE | IA. 9 43 NW/C 6-99-41 |
| 185-841-C | 03948 | CNW | 00193.33 | 7800 7012 | SIBLEY | 1 | AT-GRADE | 47S NW/C 6-99-41 |
| 185-842-J | 03949 | CNW | 00194.00 | 7800 7012 | SIBLEY | 1 | AT-GRADE | 54E NW/C 12-99-42 |
| 185-845-E | 01432 | CNW | 00195.00 | 7800 7012 | SIBLEY | 1 | AT-GRADE | 45E NW/C 13-99-42 |
| 185-846-L | 12036 | CNW | 00195.31 | 7800 7012 | SIBLEY | 0 | AT-GRADE | 9TH ST W |
| 185-847-T | 13177 | CNW | 00195.48 | 7800 7012 | SIBLEY | 0 | AT-GRADE | 11TH ST |
| 185-848-A | 00110 | CNW | 00196.00 | 7800 7012 | SIBLEY | 1 | AT-GRADE | 28E NW/C 24-99-42 |
| 185-849-G | 03967 | CNW | 00197.05 | 7800 7012 | SIBLEY | 1 | AT-GRADE | 07E NW/C 25-99-42 |
| 185-850-B | 03968 | CNW | 00198.13 | 7800 7012 | SIBLEY | 1 | AT-GRADE | 60E NW/C 35-99-42 |
| 185-851-H | 03969 | CNW | 00199.17 | 0410 0265 | ASHTON | 1 | AT-GRADE | 39E NW/C 2-98-42 |
| 185-852-P | 09647 | CNW | 00200.14 | 0410 0265 | ASHTON | 1 | AT-GRADE | 10E NW/C 11-98-42 |
| 185-853-W | 03970 | CNW | 00201.33 | 0410 0265 | ASHTON | 1 | AT-GRADE | 81E NW/C 15-98-42 |
| 185-854-D | 03971 | CNW | 00201.69 | 0410 0265 | ASHTON | 0 | AT-GRADE | 3RD ST. |
| 185-855-K | 03972 | CNW | 00203.44 | 0410 0265 | ASHTON | 1 | AT-GRADE | 28E NW/C 27-98-42 |
| 185-856-S | 03973 | CNW | 00204.55 | 0410 0265 | ASHTON | 1 | AT-GRADE | 81E NW/C 33-98-42 |
| 608-167-V | 03985 | RI | 00239.71 | 7800 7012 | SIBLEY | 1 | AT-GRADE | 51E NW/C 12-100-39 |
| 608-420-N | 03984 | RI | 00239.20 | 7800 7012 | SIBLEY | 1 | AT-GRADE | 99S NW/C 25-100-39 |
| 608-423-J | 01436 | RI | 00240.53 | 3690 3290 | HARRIS | 0 | AT-GRADE | IA.238 MAIN ST. |
| 608-424-R | 03983 | RI | 00241.17 | 3690 3290 | HARRIS | 1 | AT-GRADE | 19S NW/C 34-100-39 |
| 608-425-X | 03982 | RI | 00242.21 | 3690 3290 | HARRIS | 1 | AT-GRADE | 21S NW/C 33-100-39 |
| 608-426-E | 03981 | RI | 00243.53 | 3690 3290 | HARRIS | 1 | AT-GRADE | 45E73S NWC 31-100-39 |
| 608-429-A | 00919 | RI | 00244.32 | 3690 3290 | HARRIS | 1 | AT-GRADE | IA. 9 95E NW/C 1-99-40 |
| 608-430-U | 13518 | RI | 00245.59 | 3690 3290 | HARRIS | 1 | AT-GRADE | 80E75S NW/C 2-99-40 |
| 608-431-B | 01435 | RI | 00245.92 | 6260 5650 | OCHEYEDAN | 0 | AT-GRADE | IA.237 MAIN ST. |
| 608-432-H | 11682 | RI | 00246.08 | 6260 5650 | OCHEYEDAN | 0 | AT-GRADE | PINE ST. |
| 608-433-P | 03980 | RI | 00246.16 | 6260 5650 | OCHEYEDAN | 0 | AT-GRADE | SECCNC |
| 608-434-W | 03979 | RI | 00246.35 | 6260 5650 | OCHEYEDAN | 1 | AT-GRADE | 07S NW/C 11-99-40 |
| 608-438-Y | 03978 | RI | 00248.70 | 6260 5650 | OCHEYEDAN | 1 | AT-GRADE | 45S NW/C 9-99-40 |
| 608-440-A | 03977 | RI | 00250.70 | 6260 5650 | OCHEYEDAN | 1 | AT-GRADE | 18S NW/C 7-99-40 |
| 608-443-V | 00780 | RI | 00251.71 | 7800 7012 | SIBLEY | 1 | AT-GRADE | US. 59 30S NW/C 12-99-41 |
| 608-445-J | 03976 | RI | 00252.71 | 7800 7012 | SIBLEY | 1 | AT-GRADE | 51S NW/C 11-99-41 |
| 608-446-R | 03975 | RI | 00253.77 | 7800 7012 | SIBLEY | 1 | AT-GRADE | 51S NW/C 10-99-41 |
| 608-447-X | 13298 | RI | 00254.88 | 7800 7012 | SIBLEY | 1 | AT-GRADE | 95S NW/C 9-99-41 |
| 608-448-E | 00315 | RI | 00254.97 | 7800 7012 | SIBLEY | 1 | AT-GRADE | 94E NW/C 17-99-41 |
| 608-450-F | 03974 | RI | 00256.02 | 7800 7012 | SIBLEY | 1 | AT-GRADE | 45S NW/C 17-99-41 |
| 608-451-M | 03950 | RI | 00256.98 | 7800 7012 | SIBLEY | 1 | AT-GRADE | 54S NW/C 18-99-41 |
| 608-452-U | 13177 | RI | 00257.11 | 7800 7012 | SIBLEY | 0 | AT-GRADE | ELEVENTH ST. |
| 608-453-B | 13300 | RI | 00257.46 | 7800 7012 | SIBLEY | 0 | AT-GRADE | FOURTH AVE. |
| 608-454-H | 13301 | RI | 00257.53 | 7800 7012 | SIBLEY | 0 | AT-GRADE | THIRD AVE. |
| 608-455-P | 01434 | RI | 00257.59 | 7800 7012 | SIBLEY | 0 | AT-GRADE | IA. 60 SECCNC AVE. |
| 608-456-W | 13299 | RI | 00258.11 | 7800 7012 | SIBLEY | 0 | AT-GRADE | 5TH AVE W |
| 608-457-C | 00781 | RI | 00258.70 | 7800 7012 | SIBLEY | 1 | AT-GRADE | 35E NW/C 14-99-42 |
| 608-458-K | 03941 | RI | 00259.20 | 7800 7012 | SIBLEY | 1 | AT-GRADE | 76S NW/C 11-99-42 |
| 608-461-T | 03939 | RI | 00260.35 | 7800 7012 | SIBLEY | 1 | AT-GRADE | 15S NW/C 10-99-42 |
| 608-462-A | 03940 | RI | 00260.64 | 7800 7012 | SIBLEY | 1 | AT-GRADE | 76E NW/C 9-99-42 |
| 608-465-V | 03938 | RI | 00261.49 | 7800 7012 | SIBLEY | 1 | AT-GRADE | 53S NW/C 4-99-42 |
| 608-468-R | 01146 | RI | 00262.49 | 7800 7012 | SIBLEY | 1 | AT-GRADE | IA. 9 23E NW/C 5-99-42 |
| 608-469-X | 03937 | RI | 00262.66 | 7800 7012 | SIBLEY | 1 | AT-GRADE | 91S NW/C 32-100-42 |

COUNTY 72 143 CSCECLA

DATE 11/10/81

| CROSSING FRA | NUMBER IOWA | RR CODE | MILEPOST | CITY NUMBERS AND NAME GECG IOWA | NEAR PUBLIC CITY CROSSING | HIGHWAY NUMBER | STREET OR ROAD NAME |
|-----------------|----------------|------------|----------|------------------------------------|------------------------------|-------------------|---------------------|
| 608-471-Y | 03936 | RI | 00263.74 | 7800 7012 SIBLEY | 1 | AT-GRADE | 39S NW/C 31-100-42 |
| 608-670-B | 03951 | RI | 00256.98 | 7800 7012 SIBLEY | 1 | AT-GRADE | 63S NW/C 18-99-41 |
| 608-671-H | 03952 | RI | 00000.51 | 7800 7012 SIBLEY | 1 | AT-GRADE | 39E NW/C 19-99-41 |

| CROSSING NUMBER FRA IOWA | RR CODE | MILEPOST | CITY NUMBERS AND NAME GEOG IOWA | NEAR CITY | PUBLIC CROSSING | HIGHWAY NUMBER | STREET OR ROAD NAME | |
|-----------------------------|------------|----------|------------------------------------|--------------|--------------------|-------------------|---------------------|------------------------------|
| 063-346-B | 05093 | BN | 00064.14 | 8640 8002 | VILLISCA | 1 | AT-GRADE | 75E NW/C 5-70-36 |
| 063-353-L | 05091 | BN | 00061.22 | 3820 3415 | HEPBURN | 1 | AT-GRADE | 49E95S NW/C 17-70-36 |
| 063-354-T | 03345 | BN | 00060.61 | 3820 3415 | HEPBURN | 0 | AT-GRADE | NCRTH ST |
| 063-355-A | 05090 | BN | 00060.51 | 3820 3415 | HEPBURN | 0 | AT-GRADE | 2ND ST. |
| 063-362-K | 05089 | BN | 00058.09 | 1540 1332 | CLARINDA | 1 | AT-GRADE | 75E NW/C 5-69-36 |
| 063-364-Y | 05088 | BN | 00057.14 | 1540 1332 | CLARINDA | 1 | AT-GRADE | 65E NW/C 8-69-36 |
| 063-366-M | 05087 | BN | 00055.87 | 1540 1332 | CLARINDA | 1 | AT-GRADE | 43E25S NW/C 17-69-36 |
| 063-367-U | 05084 | BN | 00054.33 | 1540 1332 | CLARINDA | 1 | AT-GRADE | 09E75S NW/C 20-69-36 |
| 063-420-D | 10234 | BN | 00053.07 | 1540 1332 | CLARINDA | 0 | AT-GRADE | STATE ST |
| 063-421-K | 10240 | BN | 00053.01 | 1540 1332 | CLARINDA | 0 | AT-GRADE | LINCCLN ST |
| 063-422-S | 10239 | BN | 00052.94 | 1540 1332 | CLARINDA | 0 | AT-GRADE | CHESTNUT ST |
| 063-423-Y | 01441 | BN | 00052.86 | 1540 1332 | CLARINDA | 0 | AT-GRADE | WASHINGTON ST |
| 063-424-F | 10238 | BN | 00052.78 | 1540 1332 | CLARINDA | 0 | AT-GRADE | MAIN ST |
| 063-425-M | 10237 | BN | 00052.71 | 1540 1332 | CLARINDA | 0 | AT-GRADE | STUART ST |
| 063-426-U | 10236 | BN | 00052.55 | 1540 1332 | CLARINDA | 0 | AT-GRADE | GARFIELD |
| 063-427-B | 10235 | BN | 00052.42 | 1540 1332 | CLARINDA | 0 | AT-GRADE | CROSS ST |
| 063-428-H | 10233 | BN | 00052.26 | 1540 1332 | CLARINDA | 0 | AT-GRADE | NC NAME ST. |
| 063-429-P | 12956 | BN | 00052.01 | 1540 1332 | CLARINDA | 0 | AT-GRADE | US 71&2 US 71 AND IA 2 |
| 063-430-J | 05080 | BN | 00051.80 | 1540 1332 | CLARINDA | 0 | AT-GRADE | AIRPRT RD |
| 063-446-F | 01438 | BN | 00019.94 | 7780 6965 | SHENANDOAH | 0 | AT-GRADE | US#59 IA. 2 |
| 063-447-M | 09481 | BN | 00019.45 | 7780 6965 | SHENANDOAH | 0 | AT-GRADE | ETH AVE |
| 063-448-U | 12032 | BN | 00019.32 | 7780 6965 | SHENANDOAH | 0 | AT-GRADE | WEST THOMAS AVE |
| 063-449-B | 01196 | BN | 00019.24 | 7780 6965 | SHENANDOAH | 0 | AT-GRADE | IA. 48 W. SHERIDAN AVE |
| 063-450-V | 12033 | BN | 00019.17 | 7780 6965 | SHENANDOAH | 0 | AT-GRADE | WEST VALLEY AVE |
| 063-451-C | 12034 | BN | 00018.72 | 7780 6965 | SHENANDOAH | 0 | AT-GRADE | WEST FERGUSON RD |
| 063-454-X | 05051 | BN | 00018.30 | 7780 6965 | SHENANDOAH | 1 | AT-GRADE | 70S NW/C 17-69-39 |
| 063-458-A | 05050 | BN | 00016.66 | 7780 6965 | SHENANDOAH | 1 | AT-GRADE | 25S NW/C 9-69-39 |
| 063-460-B | 05049 | BN | 00015.88 | 2780 2412 | ESSEX | 1 | AT-GRADE | 50E75S NW/C 4-69-39 |
| 063-466-S | 09482 | BN | 00013.36 | 2780 2412 | ESSEX | 0 | AT-GRADE | AIRPRT RD FORBES |
| 063-467-Y | 09483 | BN | 00013.27 | 2780 2412 | ESSEX | 0 | AT-GRADE | BRNGTN ST CCRC H |
| 063-468-F | 05048 | BN | 00013.15 | 2780 2412 | ESSEX | 0 | AT-GRADE | NORTH ST |
| 073-657-E | 05047 | BN | 00009.12 | 1670 1447 | COBURG | 1 | AT-GRADE | 85E NW/C 12-70-39 |
| 095-146-F | 13310 | BN | | 7780 6965 | SHENANDOAH | 0 | AT-GRADE | 7TH ST |
| 095-147-M | 13311 | BN | | 7780 6965 | SHENANDOAH | 0 | AT-GRADE | 8TH AVE |
| 095-148-U | 13312 | BN | | 7780 6965 | SHENANDOAH | 0 | AT-GRADE | 8TH AVE & SOUTHWEST |
| 095-149-B | 10230 | BN | | 1540 1332 | CLARINDA | 0 | AT-GRADE | 6TH ST |
| 095-150-V | 10231 | BN | | 1540 1332 | CLARINDA | 0 | AT-GRADE | 7TH ST & GRANT ST |
| 481-072-E | 09901 | NW | 00344.91 | 0850 0682 | BLANCHARD | 0 | AT-GRADE | NORTH ST. |
| 481-075-A | 05212 | NW | 00345.91 | 0850 0682 | BLANCHARD | 1 | AT-GRADE | IA. 333 95E NW/C 29-67-38 |
| 481-078-V | 09117 | NW | 00346.92 | 0850 0682 | BLANCHARD | 1 | AT-GRADE | 05E NW/C 21-67-38 |
| 481-081-D | 09116 | NW | 00347.92 | 1690 1455 | COIN | 1 | AT-GRADE | 14E NW/C 16-67-38 |
| 481-081-O | 09116 | NW | 00347.92 | 1690 1455 | COIN | 1 | AT-GRADE | 14E NW/C 16-67-38 |
| 481-084-Y | 09115 | NW | 00349.17 | 1690 1455 | CCIN | 1 | AT-GRADE | 60E NW/C 8-67-38 |
| 481-084-Y | 09115 | NW | 00349.17 | 1690 1455 | COIN | 1 | AT-GRADE | 60E NW/C 8-67-38 |
| 481-085-F | 09113 | NW | 00350.11 | 1690 1455 | COIN | 0 | AT-GRADE | LINCCLN ST |
| 481-086-M | 09112 | NW | 00350.20 | 1690 1455 | CCIN | 0 | AT-GRADE | MAIN ST |
| 481-087-U | 09111 | NW | 00350.76 | 1690 1455 | COIN | 0 | AT-GRADE | NO NAME |
| 481-088-B | 09110 | NW | 00351.16 | 1690 1455 | COIN | 1 | AT-GRADE | 35E NW/C 32-68-38 |
| 481-089-H | 00018 | NW | 00351.63 | 1690 1455 | COIN | 1 | AT-GRADE | 60S NW/C 29-68-38 |
| 481-091-J | 09109 | NW | 00352.73 | 1690 1455 | COIN | 1 | AT-GRADE | 40S NW/C 30-68-38 |
| 481-092-R | 09108 | NW | 00353.17 | 1690 1455 | COIN | 1 | AT-GRADE | 80E NW/C 25-68-39 |
| 481-094-E | 09107 | NW | 00354.07 | 1690 1455 | CCIN | 1 | AT-GRADE | 60S NW/C 24-68-39 |

| CROSSING FRA | NUMBER IOWA | RR CODE | MILEPCST | CITY NUMBERS AND NAME GEOG IOWA | | NEAR CITY | PUBLIC CROSSING | HIGHWAY NUMBER | STREET OR ROAD NAME |
|-----------------|----------------|------------|----------|------------------------------------|-----------------|--------------|--------------------|-------------------|---------------------|
| 481-097-A | 09105 | NW | 00356.12 | 1690 | 1455 COIN | 1 | AT-GRADE | | 35E NW/C 14-68-39 |
| 481-098-G | 09104 | NW | 00357.20 | 7780 | 6965 SHENANDOAH | 1 | AT-GRADE | | 40E NW/C 2-68-39 |
| 481-100-F | 00012 | NW | 00357.85 | 7780 | 6965 SHENANDOAH | 0 | AT-GRADE | | 30S NW/C 36-69-39 |
| 481-101-M | 00368 | NW | 00358.46 | 7780 | 6965 SHENANDOAH | 1 | RR-UNDER | IA 2 | 55E NW/C 35-69-39 |
| 481-104-H | 09100 | NW | 00360.27 | 7780 | 6965 SHENANDOAH | 1 | AT-GRADE | | 30S NW/C 27-69-39 |
| 481-105-P | 09099 | NW | 00360.40 | 7780 | 6965 SHENANDOAH | 1 | AT-GRADE | | 80E NW/C 28-69-39 |
| 481-106-W | 05052 | NW | 00361.55 | 7780 | 6965 SHENANDOAH | 1 | AT-GRADE | | 40S NW/C 21-69-39 |
| 481-107-D | 12035 | NW | 00362.39 | 7780 | 6965 SHENANDOAH | 0 | AT-GRADE | | ARGUS RD |
| 481-108-K | 01439 | NW | 00362.00 | 7780 | 6965 SHENANDOAH | 0 | AT-GRADE | IA 48 | CENTER ST |
| 481-109-S | 01439 | NW | 00362.64 | 7780 | 6965 SHENANDOAH | 0 | AT-GRADE | IA. 48 | NORTH CENTER ST. |
| 481-120-S | 13024 | NW | 00362.73 | 7780 | 6965 SHENANDOAH | 0 | AT-GRADE | CITY ST | FERGUSON |
| 481-120-S | 13024 | NW | 00362.73 | 7780 | 6965 SHENANDOAH | 0 | AT-GRADE | CITY ST | FERGUSON |
| 481-122-F | 01437 | NW | 00364.46 | 7780 | 6965 SHENANDOAH | 1 | AT-GRADE | US 59 | 48S NW/C 7-69-39 |

COUNTY 74 147 PALO ALTO

DATE 11/10/81

| CROSSING NUMBER FRA | IOWA | RR CODE | MILEPCST | CITY NUMBERS AND NAME GEOG IOWA | | NEAR CITY | PUBLIC CROSSING | HIGHWAY NUMBER | STREET OR ROAD NAME | |
|------------------------|-------|------------|----------|------------------------------------|------|--------------|--------------------|-------------------|---------------------|----------------------|
| 200-963-X | 08981 | CNW | 00230.30 | 5150 | 4657 | MALLARD | 1 | AT-GRADE | 0 | 80S NW/C 32-94-32 |
| 200-965-L | 08982 | CNW | 00228.50 | 5150 | 4657 | MALLARD | 1 | AT-GRADE | 0 | 15E 50SNW/C 30-94-32 |
| 200-966-T | 00462 | CNW | 00228.30 | 5150 | 4657 | MALLARD | 1 | AT-GRADE | IA 4 | 24S NW/C 30-94-32 |
| 200-967-A | 11357 | CNW | 00228.20 | 5150 | 4657 | MALLARD | 0 | AT-GRADE | 0 | MICAWBER ST. |
| 200-968-G | 08983 | CNW | 00227.90 | 5150 | 4657 | MALLARD | 0 | AT-GRADE | 0 | INMAN AVE. |
| 200-969-N | 11356 | CNW | 00227.80 | 5150 | 4657 | MALLARD | 0 | AT-GRADE | 0 | MILLER ST. |
| 200-970-H | 08984 | CNW | 00226.70 | 5150 | 4657 | MALLARD | 1 | AT-GRADE | 0 | 02S NW/C 24-94-33 |
| 200-971-P | 08985 | CNW | 00226.60 | 5150 | 4657 | MALLARD | 1 | AT-GRADE | 0 | 95E NW/C 23-94-33 |
| 200-972-W | 08986 | CNW | 00224.90 | 1990 | 1762 | CURLEW | 1 | AT-GRADE | 0 | 60E NW/C 15-94-33 |
| 200-974-K | 08987 | CNW | 00223.90 | 1990 | 1762 | CURLEW | 0 | AT-GRADE | 0 | MAIN ST. |
| 201-339-X | 08988 | CNW | 00223.50 | 1990 | 1762 | CURLEW | 0 | AT-GRADE | 0 | 5TH ST |
| 201-341-Y | 08989 | CNW | 00222.40 | 1990 | 1762 | CURLEW | 1 | AT-GRADE | 0 | 15S NW/C 4-94-33 |
| 201-342-F | 08990 | CNW | 00222.30 | 1990 | 1762 | CURLEW | 1 | AT-GRADE | 0 | 90E NW/C 5-94-33 |
| 201-344-U | 08991 | CNW | 00221.20 | 1990 | 1762 | CURLEW | 1 | AT-GRADE | 0 | 20S NW/C 32-95-33 |
| 201-345-B | 08992 | CNW | 00219.90 | 0520 | 0335 | AYRSHIRE | 1 | AT-GRADE | 0 | 53S NW 30-95-33 |
| 201-346-H | 08993 | CNW | 00218.70 | 0520 | 0335 | AYRSHIRE | 1 | AT-GRADE | 0 | 74S NW/C 24-95-34 |
| 201-348-W | 08994 | CNW | 00217.80 | 0520 | 0335 | AYRSHIRE | 0 | AT-GRADE | 0 | SILVER LAKE AVE |
| 201-349-D | 01442 | CNW | 00217.40 | 0520 | 0335 | AYRSHIRE | 1 | AT-GRADE | IA 314 | 65S NW/C 14-95-34 |
| 201-351-E | 08995 | CNW | 00216.50 | 0520 | 0335 | AYRSHIRE | 1 | AT-GRADE | 0 | 35E NW/C 15-95-34 |
| 201-352-L | 08996 | CNW | 00215.90 | 0520 | 0335 | AYRSHIRE | 1 | AT-GRADE | 0 | 50S NW/C 10-95-34 |
| 201-353-T | 08997 | CNW | 00214.90 | 0520 | 0335 | AYRSHIRE | 1 | AT-GRADE | 0 | 75E NW/C 9-95-34 |
| 201-354-A | 08998 | CNW | 00213.90 | 0520 | 0335 | AYRSHIRE | 1 | AT-GRADE | 0 | 25E NW/C 4-95-34 |
| 201-356-N | 00863 | CNW | 00213.10 | 7450 | 6692 | RUTHVEN | 1 | AT-GRADE | 0 | 20S NW/C 33-96-34 |
| 201-357-V | 08999 | CNW | 00212.90 | 7450 | 6692 | RUTHVEN | 1 | AT-GRADE | 0 | 98E NW/C 32-96-34 |
| 201-359-J | 09000 | CNW | 00211.80 | 7450 | 6692 | RUTHVEN | 1 | AT-GRADE | 0 | 50E NW/C 29-96-34 |
| 201-360-D | 00785 | CNW | 00210.60 | 7450 | 6692 | RUTHVEN | 1 | AT-GRADE | US 1E | 35E NW/C 20-96-34 |
| 201-361-K | 11978 | CNW | 00210.40 | 7450 | 6692 | RUTHVEN | 0 | AT-GRADE | 0 | ROLLING ST |
| 385-631-P | 08065 | MILW | 00181.73 | 9110 | 8370 | WHITTEMORE | 1 | AT-GRADE | 0 | 70S NW/C 1-95-31 |
| 385-632-W | 08066 | MILW | 00182.75 | 9110 | 8370 | WHITTEMORE | 1 | AT-GRADE | 0 | 50S NW/C 2-95-31 |
| 385-634-K | 08067 | MILW | 00183.77 | 2010 | 1775 | CYLINDER | 1 | AT-GRADE | 0 | 30S NW/C 3-95-31 |
| 385-636-Y | 08068 | MILW | 00184.80 | 2010 | 1775 | CYLINDER | 1 | AT-GRADE | 0 | 10S NW/C 4-95-31 |
| 385-638-M | 08069 | MILW | 00185.83 | 2010 | 1775 | CYLINDER | 1 | AT-GRADE | 0 | 85S NW/C 32-96-31 |
| 385-639-U | 08070 | MILW | 00186.34 | 2010 | 1775 | CYLINDER | 1 | AT-GRADE | 0 | 50E 75SNW/C 31-96-31 |
| 385-640-N | 08071 | MILW | 00187.88 | 2010 | 1775 | CYLINDER | 1 | AT-GRADE | 0 | 37S NW/C 36-96-32 |
| 385-641-V | 08072 | MILW | 00188.89 | 2010 | 1775 | CYLINDER | 1 | AT-GRADE | 0 | 13S NW/C 35-96-32 |
| 385-642-C | 08073 | MILW | 00189.44 | 2010 | 1775 | CYLINDER | 1 | AT-GRADE | 0 | 60E NW/C 34-96-32 |
| 385-643-J | 08074 | MILW | 00189.92 | 2760 | 2395 | EMMETSBURG | 1 | AT-GRADE | 0 | 50S NW/C 27-96-32 |
| 385-645-X | 08075 | MILW | 00190.96 | 2760 | 2395 | EMMETSBURG | 1 | AT-GRADE | 0 | 60S NW/C 28-96-32 |
| 385-649-A | 10906 | MILW | 00192.60 | 2760 | 2395 | EMMETSBURG | 0 | AT-GRADE | 0 | JEFFERSON STREET |
| 385-650-U | 10905 | MILW | 00192.78 | 2760 | 2395 | EMMETSBURG | 0 | AT-GRADE | 0 | PLEASANT STREET |
| 385-651-B | 10904 | MILW | 00192.85 | 2760 | 2395 | EMMETSBURG | 0 | AT-GRADE | 0 | GRAND AVE |
| 385-652-H | 01444 | MILW | 00192.99 | 2760 | 2395 | EMMETSBURG | 0 | AT-GRADE | IA. 4 | BROADWAY STREET |
| 385-653-P | 10903 | MILW | 00193.06 | 2760 | 2395 | EMMETSBURG | 0 | AT-GRADE | 0 | LAKE STREET |
| 385-654-W | 10902 | MILW | 00193.12 | 2760 | 2395 | EMMETSBURG | 0 | AT-GRADE | 0 | PALMAR STREET |
| 385-655-D | 10901 | MILW | 00193.18 | 2760 | 2395 | EMMETSBURG | 0 | AT-GRADE | 0 | LAWLER STREET |
| 385-656-K | 09352 | MILW | 00193.37 | 2760 | 2395 | EMMETSBURG | 0 | AT-GRADE | 0 | HARRISON STREET |
| 385-657-S | 08076 | MILW | 00194.00 | 2760 | 2395 | EMMETSBURG | 0 | AT-GRADE | 0 | NO NAME STREET |
| 385-659-F | 03352 | MILW | 00195.02 | 2760 | 2395 | EMMETSBURG | 1 | AT-GRADE | 0 | 90S NW/C 23-96-33 |
| 385-665-J | 08078 | MILW | 00197.06 | 2760 | 2395 | EMMETSBURG | 1 | AT-GRADE | 0 | 55S NW/C 21-96-33 |
| 385-668-E | 08079 | MILW | 00198.08 | 7450 | 6692 | RUTHVEN | 1 | AT-GRADE | 0 | 40S NW/C 20-96-33 |
| 385-671-M | 03351 | MILW | 00199.09 | 7450 | 6692 | RUTHVEN | 1 | AT-GRADE | 0 | 15S NW/C 19-96-33 |
| 385-674-H | 00082 | MILW | 00199.98 | 7450 | 6692 | RUTHVEN | 1 | RR-UNDER | US 18 | 15E NW/C 24-96-34 |

COUNTY 74 147 PALO ALTO

DATE 11/10/81

| CROSSING FRA | NUMBER IOWA | RR CODE | MILEPOST | CITY NUMBERS AND NAME GEOG IOWA | | NEAR CITY | PUBLIC CROSSING | HIGHWAY NUMBER | STREET OR ROAD NAME | |
|-----------------|----------------|------------|----------|------------------------------------|------|--------------|--------------------|-------------------|---------------------|----------------------|
| 385-678-K | 08080 | MILW | 00201.15 | 7450 | 6692 | RUTHVEN | 1 | AT-GRADE | 0 | 80S Nw/C 14-96-34 |
| 385-679-S | 08081 | MILW | 00202.14 | 7450 | 6692 | RUTHVEN | 1 | AT-GRADE | 0 | 89S Nw/C 15-96-34 |
| 385-681-T | 08082 | MILW | 00203.67 | 7450 | 6692 | RUTHVEN | 1 | AT-GRADE | | 50E74S Nw/C 17-96-34 |
| 385-682-A | 01445 | MILW | 00204.16 | 7450 | 6692 | RUTHVEN | 0 | AT-GRADE | | STEWART STREET |
| 385-683-G | 03738 | MILW | 00204.29 | 7450 | 6692 | RUTHVEN | 0 | AT-GRADE | IA 341 | GOWRIE STREET |
| 385-684-N | 11976 | MILW | 00204.42 | 7450 | 6692 | RUTHVEN | 0 | AT-GRADE | | WASHINGTON STREET |
| 385-685-V | 11977 | MILW | 00204.56 | 7450 | 6692 | RUTHVEN | 0 | AT-GRADE | | BURNS STREET |
| 385-686-C | 08083 | MILW | 00205.05 | 7450 | 6692 | RUTHVEN | 1 | AT-GRADE | 0 | 52S Nw/C 18-96-34 |
| 875-815-T | 06812 | RI | 00192.02 | 3320 | 3015 | GRAETTINGER | 1 | AT-GRADE | | Nw/C 23-97-33 |
| 875-818-N | 09650 | RI | 00190.45 | 3320 | 3015 | GRAETTINGER | 1 | AT-GRADE | | 90E 35SNw/C 26-97-33 |
| 875-819-V | 06811 | RI | 00190.30 | 3320 | 3015 | GRAETTINGER | 1 | AT-GRADE | | 49S Nw/C 25-97-33 |
| 875-820-P | 09648 | RI | 00189.67 | 3320 | 3015 | GRAETTINGER | 1 | AT-GRADE | | 22E Nw/C 36-97-33 |
| 875-821-W | 06810 | RI | NCNE | 3320 | 3015 | GRAETTINGER | 1 | AT-GRADE | | 40E Nw/C 1-96-33 |
| 875-822-D | 10910 | RI | 00184.76 | 2760 | 2395 | EMMETSBURG | 0 | AT-GRADE | | SEVENTH ST. |
| 875-823-K | 10911 | RI | 00184.87 | 2760 | 2395 | EMMETSBURG | 0 | AT-GRADE | | 5TH ST |
| 875-825-Y | 10912 | RI | 00185.34 | 2760 | 2395 | EMMETSBURG | 0 | AT-GRADE | | LAKE SHORE DR |
| 875-827-M | 00784 | RI | 00185.89 | 2760 | 2395 | EMMETSBURG | 1 | AT-GRADE | 0 | 68S Nw/C 18-96-32 |
| 875-831-C | 01443 | RI | 00184.34 | 2760 | 2395 | EMMETSBURG | 0 | AT-GRADE | US 18 | MAIN ST. |
| 875-832-J | 10909 | RI | 00184.28 | 2760 | 2395 | EMMETSBURG | 0 | AT-GRADE | | TENTH |
| 875-833-R | 10908 | RI | 00184.22 | 2760 | 2395 | EMMETSBURG | 0 | AT-GRADE | | 11TH ST. |
| 875-834-X | 10907 | RI | 00184.16 | 2760 | 2395 | EMMETSBURG | 0 | AT-GRADE | | 12TH ST. |
| 875-837-T | 06802 | RI | 00182.94 | 2760 | 2395 | EMMETSBURG | 1 | AT-GRADE | | 32E Nw/C 32-96-32 |
| 875-840-B | 06803 | RI | 00181.09 | 2760 | 2395 | EMMETSBURG | 1 | AT-GRADE | | 94E Nw/C 4-95-32 |
| 875-841-H | 06804 | RI | 00180.98 | 2760 | 2395 | EMMETSBURG | 1 | AT-GRADE | | 10S Nw/C 3-95-32 |
| 875-842-P | 06805 | RI | 00179.24 | 2760 | 2395 | EMMETSBURG | 1 | AT-GRADE | | 50E Nw/C 11-95-32 |
| 875-845-K | 06806 | RI | 00178.54 | 7320 | 6585 | RODMAN | 1 | AT-GRADE | | 50S Nw/C 12-95-32 |
| 875-850-G | 06807 | RI | 00177.22 | 7320 | 6585 | RODMAN | 1 | AT-GRADE | | 30S Nw/C 18-95-31 |
| 875-852-V | 06808 | RI | 00176.13 | 7320 | 6585 | RODMAN | 1 | AT-GRADE | | 90E Nw/C 19-95-31 |
| 875-853-C | 06809 | RI | 00175.89 | 7320 | 6585 | RODMAN | 1 | AT-GRADE | | 10S Nw/C 20-95-31 |
| 875-854-J | 06801 | RI | 00174.91 | 7320 | 6585 | RODMAN | 0 | AT-GRADE | 0 | RODMAN AVE |
| 875-855-R | 06800 | RI | 00174.50 | 7320 | 6585 | RODMAN | 1 | AT-GRADE | 0 | 15E Nw/C 28-95-31 |
| 875-857-E | 06799 | RI | 00173.24 | 7320 | 6585 | RODMAN | 1 | AT-GRADE | | 90E Nw/C 33-95-31 |
| 875-858-L | 06798 | RI | 00173.14 | 7320 | 6585 | RODMAN | 1 | AT-GRADE | | 10S Nw/C 34-95-31 |
| 875-861-U | 06797 | RI | 00171.91 | 7320 | 6585 | RODMAN | 1 | AT-GRADE | | 79E Nw/C 3-94-31 |
| 875-862-B | 06796 | RI | 00171.59 | 8940 | 8250 | WEST BEND | 1 | AT-GRADE | | 23S Nw/C 2-94-31 |
| 875-865-W | 06795 | RI | 00170.51 | 8940 | 8250 | WEST BEND | 1 | AT-GRADE | | 75E Nw/C 11-94-31 |
| 875-868-S | 12506 | RI | 00168.72 | 8940 | 8250 | WEST BEND | 0 | AT-GRADE | | BRCADWAY AVE |
| 875-992-X | 09649 | RI | 00195.81 | 3320 | 3015 | GRAETTINGER | 1 | AT-GRADE | | 90E Nw/C 5-97-33 |
| 875-994-L | 12577 | RI | 00194.65 | 3320 | 3015 | GRAETTINGER | 0 | AT-GRADE | | HCOFFMAN |
| 875-995-T | 06814 | RI | 00194.43 | 3320 | 3015 | GRAETTINGER | 0 | AT-GRADE | | ROBINS AVE |
| 875-996-A | 12578 | RI | 00194.25 | 3320 | 3015 | GRAETTINGER | 0 | AT-GRADE | | PATTERSON |
| 875-998-N | 06813 | RI | 00192.93 | 3320 | 3015 | GRAETTINGER | 1 | AT-GRADE | | 50E 30SNw/C 15-97-33 |

COUNTY 75 149 PLYMOUTH

DATE 11/10/81

| CROSSING NUMBER FRA | IOWA | RR CODE | MILEPOST | CITY NUMBERS AND NAME GEOG IOWA | | NEAR CITY | PUBLIC CROSSING | HIGHWAY NUMBER | STREET OR ROAD NAME |
|------------------------|-------|------------|----------|------------------------------------|--------------|--------------|--------------------|-------------------|----------------------|
| 067-326-D | 05517 | BN | 00216.35 | 3850 | 3485 HINTON | 1 | AT-GRADE | | 85E 95SNW/C 30-90-46 |
| 067-334-V | 13381 | BN | 00212.76 | 3850 | 3485 HINTON | 0 | AT-GRADE | | MAIN ST. |
| 067-335-C | 09289 | BN | 00212.60 | 3850 | 3485 HINTON | 0 | AT-GRADE | 0 | MAPLE ST. |
| 067-339-E | 05515 | BN | 00210.61 | 3850 | 3485 HINTON | 1 | AT-GRADE | | 51E 50SNW/C 33-91-46 |
| 067-347-W | 03493 | BN | 00206.25 | 5530 | 4975 MERRILL | 1 | AT-GRADE | US 75 | 20E 45SNW/C 11-91-46 |
| 067-348-D | 09449 | BN | 00205.98 | 5530 | 4975 MERRILL | 0 | AT-GRADE | 0 | DOUGLAS ST |
| 067-349-K | 01447 | BN | 00205.92 | 5530 | 4975 MERRILL | 0 | AT-GRADE | 0 | MAIN ST |
| 067-350-E | 09450 | BN | 00205.86 | 5530 | 4975 MERRILL | 0 | AT-GRADE | 0 | CALHOUN ST |
| 067-353-A | 05492 | BN | 00203.89 | 5530 | 4975 MERRILL | 1 | AT-GRADE | | 39E NW/C 35-92-46 |
| 067-354-G | 05491 | BN | 00202.79 | 4660 | 4257 LE MARS | 1 | AT-GRADE | | 80E NW/C 26-92-46 |
| 067-357-C | 00786 | BN | 00200.67 | 4660 | 4257 LE MARS | 1 | AT-GRADE | IA 3 | 49E NW/C 13-92-46 |
| 097-426-P | 05490 | BN | 00199.14 | 4660 | 4257 LE MARS | 1 | AT-GRADE | | 75E 50S NW/C 1-92-46 |
| 097-427-W | 05489 | BN | 00198.53 | 4660 | 4257 LE MARS | 1 | AT-GRADE | | 95S NW/C 31-93-45 |
| 097-428-D | 05488 | BN | 00197.52 | 4660 | 4257 LE MARS | 1 | AT-GRADE | | 41E NW/C 31-93-45 |
| 097-429-K | 05487 | BN | 00196.48 | 8150 | 7455 STRUBLE | 1 | AT-GRADE | | 64E NW/C 30-93-45 |
| 097-430-E | 05486 | BN | 00195.48 | 8150 | 7455 STRUBLE | 1 | AT-GRADE | | 70E NW/C 19-93-45 |
| 097-431-L | 05485 | BN | 00194.76 | 8150 | 7455 STRUBLE | 1 | AT-GRADE | | 80E NW/C 18-93-45 |
| 097-433-A | 05484 | BN | 00193.70 | 8150 | 7455 STRUBLE | 1 | AT-GRADE | | 23S NW/C 8-93-45 |
| 097-434-G | 12236 | BN | 00193.48 | 8150 | 7455 STRUBLE | 0 | AT-GRADE | 0 | WILLIAM ST |
| 097-435-N | 05483 | BN | 00193.40 | 8150 | 7455 STRUBLE | 0 | AT-GRADE | | MAIN ST. |
| 097-437-C | 05482 | BN | 00192.33 | 8150 | 7455 STRUBLE | 1 | AT-GRADE | | 44E NW/C 5-93-45 |
| 185-997-B | 05493 | CNW | 00235.47 | 4660 | 4257 LE MARS | 1 | AT-GRADE | | 35E NW/C 7-93-44 |
| 186-001-W | 05495 | CNW | 00237.68 | 4660 | 4257 LE MARS | 1 | AT-GRADE | 0 | 06E NW/C 24-93-45 |
| 186-002-D | 05496 | CNW | 00239.07 | 4660 | 4257 LE MARS | 1 | AT-GRADE | | 32E NW/C 26-93-45 |
| 186-003-K | 05497 | CNW | 00240.65 | 4660 | 4257 LE MARS | 1 | AT-GRADE | | 50E NW/C 26-93-45 |
| 186-004-S | 05498 | CNW | 00241.78 | 4660 | 4257 LE MARS | 1 | AT-GRADE | | 70E NW/C 4-92-45 |
| 186-005-Y | 11295 | CNW | 00243.37 | 4660 | 4257 LE MARS | 0 | AT-GRADE | | 6TH ST NE |
| 186-006-F | 11288 | CNW | 00243.81 | 4660 | 4257 LE MARS | 0 | AT-GRADE | | 1ST ST N.E. |
| 194-835-X | 05515 | CNW | 00000.90 | 5530 | 4975 MERRILL | 1 | AT-GRADE | | 51E 50SNW/C 33-91-46 |
| 307-607-C | 05511 | ICG | 00469.67 | 5270 | 4762 MARCUS | 1 | AT-GRADE | | 01S NW/C 1-92-43 |
| 307-610-K | 05510 | ICG | 00470.67 | 7130 | 6407 REMSEN | 1 | AT-GRADE | | 28S NW/C 2-92-43 |
| 307-611-S | 05509 | ICG | 00471.68 | 7130 | 6407 REMSEN | 1 | AT-GRADE | 0 | 18S NW/C 3-92-43 |
| 307-614-M | 05508 | ICG | 00473.84 | 7130 | 6407 REMSEN | 1 | AT-GRADE | 0 | 34S NW/C 5-92-43 |
| 307-615-U | 05507 | ICG | 00474.54 | 7130 | 6407 REMSEN | 0 | AT-GRADE | | WASHINGTON ST. |
| 307-616-B | 05507 | ICG | 00474.54 | 7130 | 6407 REMSEN | 0 | AT-GRADE | | WASHINGTON |
| 307-617-H | 05506 | ICG | 00474.73 | 7130 | 6407 REMSEN | 1 | AT-GRADE | | 50S NW/C 6-92-43 |
| 307-622-E | 05505 | ICG | 00476.82 | 6530 | 5852 CYENS | 1 | AT-GRADE | | 55S NW/C 2-92-44 |
| 307-623-L | 05504 | ICG | 00477.78 | 6530 | 5852 CYENS | 1 | AT-GRADE | | 45S NW/C 3-92-44 |
| 307-624-T | 05503 | ICG | 00478.81 | 6530 | 5852 CYENS | 1 | AT-GRADE | 0 | 30S NW/C 4-92-44 |
| 307-628-V | 05502 | ICG | 00479.80 | 6530 | 5852 CYENS | 1 | AT-GRADE | | 15S NW/C 5-92-44 |
| 307-629-C | 09560 | ICG | 00480.81 | 6530 | 5852 CYENS | 1 | AT-GRADE | | 95S NW/C 31-93-44 |
| 307-631-D | 05500 | ICG | 00481.91 | 4660 | 4257 LE MARS | 1 | AT-GRADE | | 18S NW/C 1-92-45 |
| 307-632-K | 05499 | ICG | 00483.18 | 4660 | 4257 LE MARS | 1 | AT-GRADE | | 96S NW/C 2-92-45 |
| 307-634-Y | 11303 | ICG | 00484.17 | 4660 | 4257 LE MARS | 0 | AT-GRADE | | GOLF COURSE RD. |
| 307-635-F | 11304 | ICG | 00484.43 | 4660 | 4257 LE MARS | 0 | AT-GRADE | | S. GOLF COURSE RD. |
| 307-636-M | 11287 | ICG | 00484.76 | 4660 | 4257 LE MARS | 0 | AT-GRADE | | FOURTH AVE N.E. |
| 307-637-U | 11288 | ICG | 00484.91 | 4660 | 4257 LE MARS | 0 | AT-GRADE | | FIRST ST. N.E. |
| 307-638-B | 01450 | ICG | 00485.01 | 4660 | 4257 LE MARS | 0 | AT-GRADE | IA 3 | PLYMOUTH ST. |
| 307-639-H | 11289 | ICG | 00485.14 | 4660 | 4257 LE MARS | 0 | AT-GRADE | | CENTRAL AVE |
| 307-640-C | 11290 | ICG | 00485.24 | 4660 | 4257 LE MARS | 0 | AT-GRADE | | FIRST AVE.WEST |
| 307-641-J | 11290 | ICG | 00485.24 | 4660 | 4257 LE MARS | 0 | AT-GRADE | | FIRST AVE WEST |
| 307-642-R | 11291 | ICG | 00485.36 | 4660 | 4257 LE MARS | 0 | AT-GRADE | | SECCND AVE WEST |

COUNTY 75 149 PLYMOUTH

DATE 11/10/81

| CROSSING NUMBER FRA | RR IOWA CODE | MILEPOST | CITY NUMBERS AND NAME GEOG IOWA | | NEAR PUBLIC CITY CROSSING | HIGHWAY NUMBER | STREET OR ROAD NAME |
|------------------------|--------------------|----------|------------------------------------|---------------------|------------------------------|-------------------|----------------------|
| 307-643-X | 11292 | ICG | 00485.46 | 4660 4257 LE MARS | 0 | | THIRD AVE WEST |
| 307-644-E | 11293 | ICG | 00485.50 | 4660 4257 LE MARS | 0 | | FOURTH ST. SOUTH |
| 307-645-L | 11294 | ICG | 00485.76 | 4660 4257 LE MARS | 0 | | SIXTH AVE WEST |
| 307-646-T | 11305 | ICG | 00486.12 | 4660 4257 LE MARS | 0 | | LINCCLA ST. |
| 307-648-G | 11307 | ICG | 00486.45 | 4660 4257 LE MARS | 0 | | SOUTH 12TH ST. |
| 307-649-N | 05513 | ICG | 00487.11 | 4660 4257 LE MARS | 1 | | 10E 50SNW/C 20-92-45 |
| 307-650-H | 11270 | ICG | 00486.70 | 4660 4257 LE MARS | 0 | | LINCOLN ST |
| 307-651-P | 11342 | ICG | 00486.70 | 4660 4257 LE MARS | 1 | | 30E 50SNW/C 20-92-45 |
| 307-653-D | 00373 | ICG | 00488.88 | 5530 4975 MERRILL | 1 | 0 | 12E NW/C 31-92-45 |
| 307-657-F | 05514 | ICG | 00491.68 | 5530 4975 MERRILL | 0 | | MAIN ST. |
| 307-665-X | 05515 | ICG | 00496.40 | 3850 3485 HINTON | 1 | | 51E 50SNW/C 33-91-46 |
| 307-670-U | 11098 | ICG | 00498.37 | 3850 3485 HINTON | 0 | | MAPLE ST. |
| 307-671-B | 05516 | ICG | 00498.46 | 3850 3485 HINTON | 0 | | MAIN ST. |
| 307-678-Y | 05517 | ICG | 00502.12 | 3850 3485 HINTON | 1 | 0 | 85E 95SNW/C 30-90-46 |
| 381-514-F | 12512 | MILW | 6.80 | 8990 8305 WESTFIELD | 0 | | UNION STREET |
| 381-516-U | 05464 | MILW | 00007.17 | 8990 8305 WESTFIELD | 1 | IA 3 | 07E 25SNW/C 26-92-49 |
| 381-522-X | 05463 | MILW | 00009.72 | 8990 8305 WESTFIELD | 1 | | 25E NW/C 13-92-49 |
| 381-523-E | 05462 | MILW | 00010.82 | 0080 0055 AKRON | 1 | | 70E NW/C 12-92-49 |
| 381-526-A | 09737 | MILW | 00011.95 | 0080 0055 AKRON | 0 | | HARDY STREET |
| 381-527-G | 05461 | MILW | 00012.10 | 0080 0055 AKRON | 0 | | IOWA STREET |
| 381-528-N | 09736 | MILW | 00012.18 | 0080 0055 AKRON | 0 | | MAIN STREET |
| 381-529-V | 05460 | MILW | 00012.33 | 0080 0055 AKRON | 0 | | REED STREET |
| 381-530-P | 09739 | MILW | 00012.37 | 0080 0055 AKRON | 0 | | MILL STREET |
| 381-531-W | 09348 | MILW | 00012.71 | 0080 0055 AKRON | 0 | | ISABELLA STREET |

| CROSSING NUMBER FRA | IOWA | RR CODE | MILEPOST | CITY NUMBERS AND NAME GEOG ICWA | | | NEAR PUBLIC CITY CROSSING | HIGHWAY NUMBER | STREET OR ROAD NAME |
|------------------------|-------|------------|----------|------------------------------------|------|--------------|------------------------------|-------------------|----------------------------|
| 196-614-C | 13524 | CNw | 00149.50 | 4570 | 4240 | LAURENS | 1 | AT-GRADE | 25S NW/C 26-93-34 |
| 196-855-R | 08309 | CNw | 00148.60 | 4570 | 4240 | LAURENS | 1 | AT-GRADE | 40S NW/C 25-93-34 |
| 196-856-X | 08308 | CNw | 00147.20 | 4570 | 4240 | LAURENS | 1 | AT-GRADE | 50E 60SNW/C 30-93-33 |
| 196-858-L | 08307 | CNw | 00146.10 | 3750 | 3335 | HAVELOCK | 1 | AT-GRADE | 50E 75SNW/C 29-93-33 |
| 196-860-M | 08306 | CNw | 00144.60 | 3750 | 3335 | HAVELOCK | 1 | AT-GRADE | 97S NW/C 27-93-33 |
| 196-910-N | 08313 | CNw | 00153.70 | 4570 | 4240 | LAURENS | 1 | AT-GRADE | 70S NW/C 19-93-34 |
| 196-911-V | 08312 | CNw | 00152.70 | 4570 | 4240 | LAURENS | 1 | AT-GRADE | 85S NW/C 20-93-34 |
| 196-912-C | 08311 | CNw | 00151.20 | 4570 | 4240 | LAURENS | 1 | AT-GRADE | 30E NW/C 28-93-34 |
| 196-913-J | 08310 | CNw | 00150.65 | 4570 | 4240 | LAURENS | 1 | AT-GRADE | 10S NW/C 27-93-34 |
| 196-914-R | 11271 | CNw | 00150.40 | 4570 | 4240 | LAURENS | 0 | AT-GRADE | NO THIRD |
| 196-915-X | 11272 | CNw | 00150.30 | 4570 | 4240 | LAURENS | 0 | AT-GRADE | FIRST ST. |
| 196-917-L | 08305 | CNw | 00143.50 | 3750 | 3335 | HAVELOCK | 1 | AT-GRADE | 15S NW/C 35-93-33 |
| 196-918-T | 08304 | CNw | 00142.71 | 3750 | 3335 | HAVELOCK | 0 | AT-GRADE | MAIN ST |
| 196-919-A | 11073 | CNw | 00142.50 | 3750 | 3335 | HAVELOCK | 0 | AT-GRADE | GILL ST |
| 196-920-U | 00789 | CNw | 00141.60 | 3750 | 3335 | HAVELOCK | 1 | AT-GRADE | IA 4 44S NW/C 31-93-32 |
| 196-921-B | 08303 | CNw | 00140.50 | 3750 | 3335 | HAVELOCK | 1 | AT-GRADE | 60S NW/C 32-93-32 |
| 196-922-H | 08302 | CNw | 00139.50 | 3750 | 3335 | HAVELOCK | 1 | AT-GRADE | 75S NW/C 33-93-32 |
| 196-923-P | 08301 | CNw | 00138.50 | 3750 | 3335 | HAVELOCK | 1 | AT-GRADE | 90S NW/C 34-93-32 |
| 196-924-W | 08300 | CNw | 00138.05 | 7350 | 6600 | ROLFE | 1 | AT-GRADE | 50E NW/C 3-92-32 |
| 196-925-D | 08299 | CNw | 00137.50 | 7350 | 6600 | ROLFE | 1 | AT-GRADE | 10S NW/C 2-92-32 |
| 196-926-K | 08298 | CNw | 00136.50 | 7350 | 6600 | ROLFE | 1 | AT-GRADE | 25S NW/C 1-92-32 |
| 196-928-Y | 00791 | CNw | 00134.50 | 7350 | 6600 | ROLFE | 1 | AT-GRADE | IA. 15 55S NW/C 5-92-31 |
| 196-929-F | 11961 | CNw | 00133.65 | 7350 | 6600 | ROLFE | 0 | AT-GRADE | GRANT AVE |
| 196-930-A | 02270 | CNw | 00133.40 | 7350 | 6600 | ROLFE | 1 | AT-GRADE | 70S NW/C 4-92-31 |
| 196-931-G | 08297 | CNw | 00132.40 | 7350 | 6600 | ROLFE | 1 | AT-GRADE | 80S NW/C 3-92-31 |
| 196-932-N | 08296 | CNw | 00130.50 | 7350 | 6600 | ROLFE | 1 | AT-GRADE | 99S NW/C 1-92-31 |
| 196-933-V | 08295 | CNw | 00129.50 | 7350 | 6600 | ROLFE | 1 | AT-GRADE | 70E 80S NW/C 1-92-31 |
| 200-942-E | 11963 | CNw | 00239.60 | 7350 | 6600 | ROLFE | 0 | AT-GRADE | ELM ST. |
| 200-943-L | 11964 | CNw | 00239.50 | 7350 | 6600 | ROLFE | 0 | AT-GRADE | CAK ST. |
| 200-944-T | 08487 | CNw | 00239.20 | 7350 | 6600 | ROLFE | 1 | AT-GRADE | 0 28E NW/C 5-92-31 |
| 200-945-A | 08488 | CNw | 00238.60 | 7350 | 6600 | ROLFE | 1 | AT-GRADE | 0 68S NW/C 32-93-31 |
| 200-946-G | 08489 | CNw | 00237.70 | 7350 | 6600 | ROLFE | 1 | AT-GRADE | 0 45E NW/C 31-93-31 |
| 200-948-V | 08490 | CNw | 00237.00 | 7350 | 6600 | ROLFE | 1 | AT-GRADE | 0 45S NW/C 30-93-31 |
| 200-950-W | 08491 | CNw | 00236.30 | 6800 | 6130 | PLCVER | 1 | AT-GRADE | 0 40E NW/C 25-93-32 |
| 200-951-D | 08492 | CNw | 00235.90 | 6800 | 6130 | PLCVER | 1 | AT-GRADE | 0 80S NW/C 24-93-32 |
| 200-953-S | 08493 | CNw | 00234.40 | 6800 | 6130 | PLCVER | 1 | AT-GRADE | 0 10E NW/C 23-93-32 |
| 200-954-Y | 08494 | CNw | 00234.30 | 6800 | 6130 | PLCVER | 1 | AT-GRADE | 0 94S NW/C 14-93-32 |
| 200-955-F | 08495 | CNw | 00232.90 | 6800 | 6130 | PLCVER | 0 | AT-GRADE | 0 N57 |
| 200-956-M | 09093 | CNw | 00232.80 | 6800 | 6130 | PLCVER | 0 | AT-GRADE | IA 155 JACKSON ST |
| 200-959-H | 08496 | CNw | 00231.90 | 6800 | 6130 | PLCVER | 1 | AT-GRADE | 0 25S NW/C 9-93-32 |
| 200-960-C | 08497 | CNw | 00231.70 | 6800 | 6130 | PLCVER | 1 | AT-GRADE | 0 83E NW/C 8-93-32 |
| 200-962-R | 08498 | CNw | 00230.50 | 5150 | 4657 | MALLARD | 1 | AT-GRADE | 0 07E NW/C 5-93-32 |
| 201-649-S | 01454 | CNw | 00239.57 | 7350 | 6600 | ROLFE | 0 | AT-GRADE | IA 15 BROAD ST. N. |
| 201-650-L | 11962 | CNw | 00239.95 | 7350 | 6600 | ROLFE | 0 | AT-GRADE | GRANT |
| 201-651-T | 08485 | CNw | 00240.40 | 7350 | 6600 | ROLFE | 1 | AT-GRADE | 55E NW/C 8-92-31 |
| 201-652-A | 08484 | CNw | 00240.47 | 7350 | 6600 | ROLFE | 1 | AT-GRADE | 05S NW/C 9-92-31 |
| 201-654-N | 08483 | CNw | 00241.80 | 7350 | 6600 | ROLFE | 1 | AT-GRADE | 95E NW/C 16-92-31 |
| 201-655-V | 08482 | CNw | 00241.86 | 7350 | 6600 | ROLFE | 1 | AT-GRADE | 05S NW/C 15-92-31 |
| 201-656-C | 08481 | CNw | 00243.03 | 7350 | 6600 | ROLFE | 1 | AT-GRADE | 77E NW/C 22-92-31 |
| 201-657-J | 08480 | CNw | 00243.44 | 7350 | 6600 | ROLFE | 1 | AT-GRADE | 35S NW/C 23-92-31 |
| 201-658-R | 08479 | CNw | 00244.32 | 3240 | 2922 | GILMORE CITY | 1 | AT-GRADE | 45E NW/C 26-92-31 |
| 201-659-X | 08478 | CNw | 00245.10 | 3240 | 2922 | GILMORE CITY | 1 | AT-GRADE | 80S NW/C 25-92-31 |

COUNTY 76 151 PCCAHONTAS

| CROSSING NUMBER FRA | IOWA | RR CODE | MILEPOST | CITY NUMBERS AND NAME GEOG IOWA | | NEAR PUBLIC CITY CROSSING | HIGHWAY NUMBER | STREET OR ROAD NAME |
|------------------------|-------|------------|----------|------------------------------------|-------------------|------------------------------|-------------------|----------------------|
| 201-660-S | 08477 | CNW | 00245.45 | 3240 | 2922 GILMORE CITY | 1 | AT-GRADE | 15E NW/C 36-92-31 |
| 201-661-Y | 13503 | CNW | 00246.10 | 3240 | 2922 GILMORE CITY | 1 | AT-GRADE | 45E50S NW/C 36-92-31 |
| 201-662-F | 01452 | CNW | 00246.55 | 3240 | 2922 GILMORE CITY | 1 | AT-GRADE | 81E NW/C 1-91-31 |
| 201-663-M | 11063 | CNW | 00246.86 | 3240 | 2922 GILMORE CITY | 0 | AT-GRADE | SW B ST. |
| 201-664-U | 11062 | CNW | 00246.94 | 3240 | 2922 GILMORE CITY | 0 | AT-GRADE | S.W. C AVE |
| 307-451-F | 07103 | ICG | 00404.05 | 2980 | 2642 FONDA | 1 | AT-GRADE | 90S NW/C 34-90-33 |
| 307-452-M | 07104 | ICG | 00405.08 | 2980 | 2642 FONDA | 1 | AT-GRADE | 70S NW/C 33-90-33 |
| 307-453-U | 07105 | ICG | 00406.10 | 2980 | 2642 FONDA | 1 | AT-GRADE | 45S NW/C 32-90-33 |
| 307-454-B | 07106 | ICG | 00407.20 | 2980 | 2642 FONDA | 1 | AT-GRADE | 20S NW/C 31-90-33 |
| 307-456-P | 07107 | ICG | 00408.23 | 2980 | 2642 FONDA | 1 | AT-GRADE | NW/C 36-90-34 |
| 307-458-D | 07108 | ICG | 00409.26 | 2980 | 2642 FONDA | 1 | AT-GRADE | 80S NW/C 26-90-34 |
| 307-459-K | 07109 | ICG | 00409.80 | 2980 | 2642 FONDA | 0 | AT-GRADE | MAIN ST. |
| 307-460-E | 10968 | ICG | 00409.93 | 2980 | 2642 FONDA | 0 | AT-GRADE | VINE ST. |
| 307-461-L | 07110 | ICG | 00410.29 | 2980 | 2642 FONDA | 1 | AT-GRADE | 55S NW/C 27-90-34 |
| 307-463-A | 07111 | ICG | 00411.33 | 2980 | 2642 FONDA | 1 | AT-GRADE | 35S NW/C 28-90-34 |
| 307-465-N | 07112 | ICC | 00412.33 | 2980 | 2642 FONDA | 1 | AT-GRADE | 10S NW/C 29-90-34 |
| 307-466-V | 01167 | ICG | 00412.66 | 2980 | 2642 FONDA | 1 | RR-UNDER | 75E NW/C 30-90-34 |
| 307-467-C | 07113 | ICG | 00413.40 | 2980 | 2642 FONDA | 1 | AT-GRADE | 90S NW/C 19-90-34 |
| 377-539-U | 08011 | MILW | 00113.00 | 2980 | 2642 FONDA | 1 | AT-GRADE | 40S NW/C 35-90-34 |
| 377-540-N | 08010 | MILW | 00113.57 | 2980 | 2642 FONDA | 1 | AT-GRADE | 70E NW/C 34-90-34 |
| 377-542-C | 10967 | MILW | 00113.87 | 2980 | 2642 FONDA | 0 | AT-GRADE | 0 |
| 377-543-J | 08009 | MILW | 00114.06 | 2980 | 2642 FONDA | 0 | AT-GRADE | 0 |
| 377-544-R | 08008 | MILW | 00114.16 | 2980 | 2642 FONDA | 0 | AT-GRADE | 0 |
| 377-545-X | 05843 | MILW | 00114.74 | 2980 | 2642 FONDA | 1 | AT-GRADE | IA 7 |
| 377-547-L | 00788 | MILW | 00115.90 | 2980 | 2642 FONDA | 1 | AT-GRADE | 0 |
| 377-548-T | 08007 | MILW | 00116.63 | 2980 | 2642 FONDA | 1 | AT-GRADE | 0 |
| 377-549-A | 08006 | MILW | 00117.08 | 2980 | 2642 FONDA | 1 | AT-GRADE | 0 |
| 377-550-U | 08005 | MILW | 00118.68 | 8620 | 7965 VARINA | 1 | AT-GRADE | 0 |
| 377-551-B | 08004 | MILW | 00119.68 | 8620 | 7965 VARINA | 1 | AT-GRADE | 0 |
| 377-552-H | 12313 | MILW | 00120.00 | 8620 | 7965 VARINA | 0 | AT-GRADE | 0 |
| 377-553-P | 08003 | MILW | 00120.25 | 8620 | 7965 VARINA | 1 | AT-GRADE | 0 |
| 377-556-K | 08002 | MILW | 00121.20 | 8620 | 7965 VARINA | 1 | AT-GRADE | 0 |
| 377-557-S | 08001 | MILW | 00122.35 | 8620 | 7965 VARINA | 1 | AT-GRADE | 0 |
| 377-558-Y | 08000 | MILW | 00123.12 | 8620 | 7965 VARINA | 1 | AT-GRADE | 0 |
| 608-672-P | 06514 | RI | 00453.64 | 6560 | 5880 PALMER | 1 | AT-GRADE | 0 |
| 608-674-D | 06513 | RI | 00454.33 | 6560 | 5880 PALMER | 0 | AT-GRADE | 0 |
| 608-675-K | 13376 | RI | 00454.65 | 6560 | 5880 PALMER | 0 | AT-GRADE | 0 |
| 608-676-S | 01455 | RI | 00454.76 | 6560 | 5880 PALMER | 0 | AT-GRADE | IA 315 |
| 608-677-Y | 06512 | RI | 00455.78 | 6560 | 5880 PALMER | 1 | AT-GRADE | 0 |
| 608-680-G | 06511 | RI | 00456.76 | 6560 | 5880 PALMER | 1 | AT-GRADE | 0 |
| 608-681-N | 06510 | RI | 00456.98 | 6560 | 5880 PALMER | 1 | AT-GRADE | 0 |
| 608-682-V | 06509 | RI | 00457.92 | 6560 | 5880 PALMER | 1 | AT-GRADE | 0 |
| 608-685-R | 06508 | RI | 00459.10 | 6560 | 5880 PALMER | 1 | AT-GRADE | 0 |
| 608-686-X | 06507 | RI | 00459.18 | 6560 | 5880 PALMER | 1 | AT-GRADE | 0 |
| 608-688-L | 06506 | RI | 00460.15 | 6560 | 5880 PALMER | 1 | AT-GRADE | 0 |
| 608-689-T | 06505 | RI | 00461.22 | 6560 | 5880 PALMER | 1 | AT-GRADE | 0 |
| 608-690-M | 06504 | RI | 00461.57 | 6820 | 6150 PCCAHONTAS | 1 | AT-GRADE | 0 |
| 608-691-U | 01453 | RI | 00462.76 | 6820 | 6150 PCCAHONTAS | 0 | AT-GRADE | IA 3 |
| 608-692-B | 11871 | RI | 00462.81 | 6820 | 6150 PCCAHONTAS | 0 | AT-GRADE | 0 |
| 608-693-H | 11872 | RI | 00462.86 | 6820 | 6150 PCCAHONTAS | 0 | AT-GRADE | 0 |
| 608-694-P | 13501 | RI | 00462.90 | 6820 | 6150 PCCAHONTAS | 0 | AT-GRADE | 0 |
| 608-695-W | 13502 | RI | 00463.02 | 6820 | 6150 PCCAHONTAS | 0 | AT-GRADE | 0 |

COUNTY 76 151 POCAHONTAS

DATE 11/10/81

| CROSSING NUMBER FRA | RR IOWA CODE | MILEPOST | CITY NUMBERS AND NAME GEOG IOWA | NEAR PUBLIC CITY CROSSING | HIGHWAY NUMBER | STREET OR ROAD NAME |
|------------------------|--------------------|----------|------------------------------------|------------------------------|-------------------|-----------------------------|
| 608-696-D | 00493 RI | 00463.06 | 6820 6150 POCAHONTAS | 0 | AT-GRADE | IA 4 7TH AVE |
| 608-698-S | 06503 RI | 00464.05 | 6820 6150 POCAHONTAS | 1 | AT-GRADE | 28E NW/C 36-92-33 |
| 608-699-Y | 06502 RI | 00464.30 | 6820 6150 POCAHONTAS | 1 | AT-GRADE | 80S NW/C 25-92-33 |
| 608-701-X | 06501 RI | 00465.63 | 6820 6150 POCAHONTAS | 1 | AT-GRADE | 08E NW/C 26-92-33 |
| 608-702-E | 06500 RI | 00465.71 | 6820 6150 POCAHONTAS | 1 | AT-GRADE | 95S NW/C 23-92-33 |
| 608-704-T | 06499 RI | 00467.10 | 6820 6150 POCAHONTAS | 1 | AT-GRADE | 17S NW/C 22-92-33 |
| 608-705-A | 06498 RI | 00467.23 | 6820 6150 POCAHONTAS | 1 | AT-GRADE | 80E NW/C 21-92-33 |
| 608-707-N | 06497 RI | 00468.32 | 6820 6150 POCAHONTAS | 1 | AT-GRADE | 35S NW/C 16-92-33 |
| 608-709-C | 06496 RI | 00468.76 | 6820 6150 POCAHONTAS | 1 | AT-GRADE | 0 60E NW/C 17-92-33 |
| 608-711-D | 06495 RI | 00469.59 | 6820 6150 POCAHONTAS | 1 | AT-GRADE | 50S NW/C 8-92-33 |
| 608-713-S | 06494 RI | 00470.39 | 6820 6150 POCAHONTAS | 1 | AT-GRADE | 45E NW/C 7-92-33 |
| 608-714-Y | 06493 RI | 00470.90 | 4570 4240 LAURENS | 1 | AT-GRADE | 75S NW/C 6-92-33 |
| 608-716-M | 06492 RI | 00472.11 | 4570 4240 LAURENS | 1 | AT-GRADE | 08E NW/C 1-92-34 |
| 608-717-U | 06491 RI | 00472.19 | 4570 4240 LAURENS | 1 | AT-GRADE | 94S NW/C 36-93-34 |
| 608-720-C | 06490 RI | 00473.49 | 4570 4240 LAURENS | 1 | AT-GRADE | 10S NW/C 35-93-34 |
| 608-721-J | 06489 RI | 00473.71 | 4570 4240 LAURENS | 1 | AT-GRADE | 85E NW/C 34-93-34 |
| 608-722-R | 00790 RI | 00474.61 | 4570 4240 LAURENS | 1 | AT-GRADE | 20E 50SNW/C 27-93-34 |
| 608-723-X | 06488 RI | 00474.87 | 4570 4240 LAURENS | 1 | AT-GRADE | 30S NW/C 27-93-34 |
| 608-724-E | 09539 RI | 00475.19 | 4570 4240 LAURENS | 0 | AT-GRADE | IA. 10 90E10S NW/C 28-93-34 |
| 608-725-L | 06487 RI | 00475.29 | 4570 4240 LAURENS | 1 | AT-GRADE | 70E NW/C 28-93-34 |
| 608-728-G | 06486 RI | 00477.09 | 4570 4240 LAURENS | 1 | AT-GRADE | 20E NW/C 20-93-34 |
| 608-729-N | 06408 RI | 00477.32 | 4570 4240 LAURENS | 1 | AT-GRADE | 85S NW/C 17-93-34 |

COUNTY 77 153 POLK

DATE 11/10/81

| CROSSING NUMBER FRA IOWA | RR CODE | MILEPOST | CITY NUMBERS AND NAME GEOG IOWA | | NEAR PUBLIC CITY CROSSING | HIGHWAY NUMBER | STREET OR ROAD NAME |
|-----------------------------|------------|----------|------------------------------------|----------------------|------------------------------|-------------------|----------------------|
| 864-272-T | 13575 | DMU | 2260 | 1945 DES MOINES | 0 | AT-GRADE | MTA LANE |
| 063-154-J | 10728 | BN | 00068.18 | 2260 1945 DES MOINES | 0 | AT-GRADE | SW 11TH |
| 063-155-R | 10724 | BN | 00068.02 | 2260 1945 DES MOINES | 0 | RR-UNDER | SW9TH |
| 063-156-X | 10723 | BN | 00067.95 | 2260 1945 DES MOINES | 0 | RR-UNDER | SW 8TH ST. |
| 063-368-B | 10682 | BN | 00067.88 | 2260 1945 DES MOINES | 0 | RR-UNDER | SW 7TH ST |
| 063-369-H | 10720 | BN | 00067.82 | 2260 1945 DES MOINES | 0 | AT-GRADE | SW 6TH ST |
| 063-370-C | 10719 | BN | 00067.75 | 2260 1945 DES MOINES | 0 | AT-GRADE | SW 5TH ST |
| 063-371-J | 10718 | BN | 00067.65 | 2260 1945 DES MOINES | 0 | AT-GRADE | SW 4TH ST |
| 063-372-R | 10717 | BN | 00067.62 | 2260 1945 DES MOINES | 0 | AT-GRADE | SW 3RD ST |
| 063-373-X | 10714 | BN | 00067.54 | 2260 1945 DES MOINES | 0 | AT-GRADE | SW 2ND ST |
| 063-375-L | 09460 | BN | 00067.47 | 2260 1945 DES MOINES | 0 | RR-OVER | RIVERSIDE DRIVE |
| 063-377-A | 09174 | BN | 00067.29 | 2260 1945 DES MOINES | 0 | AT-GRADE | E2ND |
| 063-379-N | 10707 | BN | 00067.16 | 2260 1945 DES MOINES | 0 | AT-GRADE | SE 4TH ST |
| 063-380-H | 10705 | BN | 00067.09 | 2260 1945 DES MOINES | 0 | AT-GRADE | SE 5TH ST |
| 063-381-P | 09153 | BN | 00067.01 | 2260 1945 DES MOINES | 0 | AT-GRADE | SE 6TH ST |
| 063-382-W | 10700 | BN | 00066.93 | 2260 1945 DES MOINES | 0 | AT-GRADE | SE 7TH ST |
| 063-383-D | 10701 | BN | 00066.86 | 2260 1945 DES MOINES | 0 | AT-GRADE | SE 8TH ST |
| 063-384-K | 10702 | BN | 00066.79 | 2260 1945 DES MOINES | 0 | AT-GRADE | SE 9TH ST |
| 063-385-S | 01091 | BN | 00066.43 | 2260 1945 DES MOINES | 0 | RR-UNDER | SE14TH |
| 063-387-F | 10650 | BN | 00066.24 | 2260 1945 DES MOINES | 0 | AT-GRADE | SE15TH |
| 063-388-M | 10649 | BN | 00066.19 | 2260 1945 DES MOINES | 0 | AT-GRADE | SCOTT AVE AND ASTCR |
| 063-390-N | 10651 | BN | 00065.90 | 2260 1945 DES MOINES | 0 | AT-GRADE | SE18TH |
| 063-391-V | 10652 | BN | 00065.70 | 2260 1945 DES MOINES | 0 | AT-GRADE | MAURY |
| 063-392-C | 10652 | BN | NONE | 2260 1945 DES MOINES | 0 | AT-GRADE | MAURY |
| 063-393-J | 10653 | BN | 00065.65 | 2260 1945 DES MOINES | 0 | AT-GRADE | SE20TH |
| 063-394-R | 09461 | BN | 00065.55 | 2260 1945 DES MOINES | 0 | AT-GRADE | SE21TH |
| 063-396-E | 10663 | BN | 00064.29 | 2260 1945 DES MOINES | 0 | AT-GRADE | SE28TH |
| 063-397-L | 10662 | BN | 00064.05 | 2260 1945 DES MOINES | 0 | AT-GRADE | IA. 46 |
| 063-398-T | 09463 | BN | 00063.95 | 2260 1945 DES MOINES | 0 | AT-GRADE | VANDALIA RD |
| 063-401-Y | 09464 | BN | 00062.58 | 2260 1945 DES MOINES | 0 | AT-GRADE | CARLISLE AT VANDALIA |
| 063-402-F | 00864 | BN | NONE | 2260 1945 DES MOINES | 1 | AT-GRADE | IA. 46 |
| 192-607-D | 04795 | CNW | 00211.50 | 2260 1945 DES MOINES | 1 | AT-GRADE | CARLISLE RD |
| 192-610-L | 04794 | CNW | 00212.60 | 2260 1945 DES MOINES | 1 | AT-GRADE | IA. 46 |
| 192-611-T | 04793 | CNW | 00213.90 | 2260 1945 DES MOINES | 1 | RR-UNDER | IA. 46 |
| 192-612-A | 04792 | CNW | 00213.90 | 2260 1945 DES MOINES | 1 | AT-GRADE | IA. 46 |
| 192-613-G | 04791 | CNW | 00214.30 | 2260 1945 DES MOINES | 1 | AT-GRADE | IA. 46 |
| 192-614-N | 04790 | CNW | 00214.70 | 2260 1945 DES MOINES | 1 | AT-GRADE | IA. 46 |
| 192-615-V | 10681 | CNW | 00215.80 | 2260 1945 DES MOINES | 0 | AT-GRADE | IA. 46 |
| 192-616-C | 10680 | CNW | 00217.02 | 2260 1945 DES MOINES | 0 | AT-GRADE | IA. 46 |
| 192-617-J | 13045 | CNW | NONE | 2260 1945 DES MOINES | 0 | AT-GRADE | IA. 46 |
| 192-618-R | 13046 | CNW | NONE | 2260 1945 DES MOINES | 0 | AT-GRADE | IA. 46 |
| 192-619-X | 01084 | CNW | 00217.72 | 2260 1945 DES MOINES | 0 | RR-UNDER | IA. 46 |
| 192-621-Y | 13047 | CNW | 00218.55 | 2260 1945 DES MOINES | 0 | AT-GRADE | IA. 46 |
| 192-622-F | 09156 | CNW | 00218.90 | 2260 1945 DES MOINES | 0 | RR-UNDER | IA. 46 |
| 192-623-M | 10682 | CNW | 00219.10 | 2260 1945 DES MOINES | 0 | RR-UNDER | IA. 46 |
| 192-624-U | 10683 | CNW | 00219.22 | 2260 1945 DES MOINES | 0 | AT-GRADE | IA. 46 |
| 192-625-B | 10684 | CNW | 00219.30 | 2260 1945 DES MOINES | 0 | AT-GRADE | IA. 46 |
| 192-626-H | 10685 | CNW | 00219.35 | 2260 1945 DES MOINES | 0 | AT-GRADE | IA. 46 |
| 192-627-P | 10686 | CNW | 00219.40 | 2260 1945 DES MOINES | 0 | AT-GRADE | IA. 46 |
| 192-628-W | 10687 | CNW | 00219.41 | 2260 1945 DES MOINES | 0 | AT-GRADE | IA. 46 |
| 192-629-C | 10688 | CNW | 00219.50 | 2260 1945 DES MOINES | 0 | AT-GRADE | IA. 46 |
| 192-630-X | 10689 | CNW | 00219.80 | 2260 1945 DES MOINES | 0 | AT-GRADE | IA. 46 |

COUNTY 77 153 POLK

DATE 11/10/81

| CROSSING NUMBER FRA | IOWA | RR CODE | MILEPOST | GECC | CITY NUMBERS AND NAME ICWA | NEAR CITY | PUBLIC CROSSING | HIGHWAY NUMBER | STREET OR ROAD NAME |
|------------------------|-------|------------|----------|------|-------------------------------|--------------|--------------------|-------------------|----------------------|
| 192-631-E | 10690 | CNW | 00219.95 | 2260 | 1945 DES MOINES | 0 | AT-GRADE | | SE 6TH ST |
| 192-632-L | 10691 | CNW | 00220.06 | 2260 | 1945 DES MOINES | 0 | AT-GRADE | | SHAW ST |
| 192-633-T | 10692 | CNW | 00220.10 | 2260 | 1945 DES MOINES | 0 | AT-GRADE | | SE 7TH ST |
| 192-634-A | 10693 | CNW | 00220.20 | 2260 | 1945 DES MOINES | 0 | AT-GRADE | | SE 8TH ST |
| 192-635-G | 10694 | CNW | 00220.30 | 2260 | 1945 DES MOINES | 0 | AT-GRADE | | SE 9TH ST |
| 192-636-N | 10696 | CNW | 00220.36 | 2260 | 1945 DES MOINES | 0 | AT-GRADE | | SCOTT BETH 8TH& 10TH |
| 192-637-V | 10695 | CNW | 00220.40 | 2260 | 1945 DES MOINES | 0 | AT-GRADE | | SE 10TH ST |
| 192-638-C | 10697 | CNW | 00220.50 | 2260 | 1945 DES MOINES | 0 | AT-GRADE | | SE 11TH ST |
| 192-639-J | 01091 | CNW | 00220.55 | 2260 | 1945 DES MOINES | 0 | RR-UNDER | US 69 | SE 14TH ST |
| 192-640-D | 10644 | CNW | 00221.20 | 2260 | 1945 DES MOINES | 0 | AT-GRADE | | SE 18TH ST |
| 192-641-K | 10643 | CNW | 00221.40 | 2260 | 1945 DES MOINES | 0 | AT-GRADE | | DEAN AVE |
| 192-642-S | 10639 | CNW | 00221.60 | 2260 | 1945 DES MOINES | 0 | AT-GRADE | | WALNUT ST |
| 192-643-Y | 10641 | CNW | 00221.65 | 2260 | 1945 DES MOINES | 0 | AT-GRADE | | CAPITOL ST. |
| 192-644-F | 09579 | CNW | 00221.70 | 2260 | 1945 DES MOINES | 0 | AT-GRADE | | GRAND AVE |
| 192-645-M | 10669 | CNW | 00221.77 | 2260 | 1945 DES MOINES | 0 | AT-GRADE | | DES MOINES |
| 192-646-U | 09210 | CNW | 00221.95 | 2260 | 1945 DES MOINES | 0 | AT-GRADE | | HUBBELL AVE |
| 192-647-B | 05853 | CNW | 00222.08 | 2260 | 1945 DES MOINES | 0 | RR-OVER | IA 163 | UNIVERSITY AVE. |
| 192-648-H | 12854 | CNW | 00222.18 | 2260 | 1945 DES MOINES | 0 | RR-UNDER | | FREWAY #235 |
| 192-649-P | 10671 | CNW | 00222.25 | 2260 | 1945 DES MOINES | 0 | AT-GRADE | | EASTON BLVD |
| 192-650-J | 08145 | CNW | 00223.50 | 2260 | 1945 DES MOINES | 0 | AT-GRADE | | HULL AVE |
| 192-651-R | 01053 | CNW | 00223.97 | 2260 | 1945 DES MOINES | 0 | RR-OVER | US 6 | EUCLEIC AVE |
| 192-653-E | 00193 | CNW | 00225.20 | 2260 | 1945 DES MOINES | 1 | AT-GRADE | | 86E NW/C 24-79-24 |
| 192-654-L | 04708 | CNW | 00225.30 | 2260 | 1945 DES MOINES | 1 | AT-GRADE | | 85S NW/C 18-79-23 |
| 192-655-T | 02318 | CNW | 00225.63 | 2260 | 1945 DES MOINES | 1 | RR-UNDER | INT#235 | 25E 50S NW/C18-79-23 |
| 192-658-N | 00606 | CNW | 00226.55 | 2290 | 1972 DEXTER | 1 | AT-GRADE | | 35S NW/C 17-79-23 |
| 192-659-V | 04521 | CNW | 00227.00 | 2260 | 1945 DES MOINES | 1 | RR-UNDER | INT #80 | 05E 30S NW/C17-79-23 |
| 192-661-W | 04718 | CNW | 00227.00 | 2260 | 1945 DES MOINES | 1 | RR-OVER | | 15E NW/C 17-79-23 |
| 192-663-K | 04719 | CNW | 00227.80 | 2260 | 1945 DES MOINES | 1 | AT-GRADE | | 80E46S NW/C 8-79-23 |
| 192-665-Y | 04720 | CNW | 00228.75 | 2260 | 1945 DES MOINES | 1 | AT-GRADE | | 63E NW/C 9-79-23 |
| 192-667-M | 04721 | CNW | 00229.25 | 0920 | 0747 BONDURANT | 1 | AT-GRADE | | 76S NW/C 3-79-23 |
| 192-668-U | 04722 | CNW | 00230.50 | 0920 | 0747 BONDURANT | 1 | AT-GRADE | | 90E NW/C 3-79-23 |
| 192-669-B | 04723 | CNW | 00230.70 | 0920 | 0747 BONDURANT | 1 | AT-GRADE | | 92S NW/C 35-80-23 |
| 192-670-V | 04724 | CNW | 00231.60 | 0920 | 0747 BONDURANT | 1 | AT-GRADE | | 47S NW/C 36-80-23 |
| 192-671-C | 09918 | CNW | 00232.70 | 0920 | 0747 BONDURANT | 0 | AT-GRADE | | 1ST ST |
| 192-672-J | 09532 | CNW | 00232.72 | 0920 | 0747 BONDURANT | 0 | AT-GRADE | | GRANT ST |
| 192-673-R | 04725 | CNW | 00232.75 | 0920 | 0747 BONDURANT | 0 | AT-GRADE | | MAIN ST |
| 192-674-X | 04726 | CNW | 00233.30 | 0920 | 0747 BONDURANT | 0 | AT-GRADE | | 2ND ST N.E. |
| 192-675-E | 04727 | CNW | 00233.80 | 0920 | 0747 BONDURANT | 1 | AT-GRADE | | 91S NW/C 29-80-22 |
| 192-677-T | 01001 | CNW | 00234.04 | 0920 | 0747 BONDURANT | 1 | RR-UNDER | US 65 | 30E 85S NW/C29-80-22 |
| 192-678-A | 04728 | CNW | 00234.70 | 0920 | 0747 BONDURANT | 1 | AT-GRADE | | 67S NW/C 28-80-22 |
| 192-679-G | 04729 | CNW | 00236.05 | 0920 | 0747 BONDURANT | 1 | AT-GRADE | | 20E58S NW/C 27-80-22 |
| 192-680-B | 04730 | CNW | 00237.75 | 0920 | 0747 BONDURANT | 1 | AT-GRADE | | 50E50S NW/C 26-80-22 |
| 192-682-P | 04731 | CNW | 00238.40 | 0920 | 0747 BONDURANT | 1 | AT-GRADE | | 6S NW/C 25-80-22 |
| 192-747-F | 10746 | CNW | 00243.00 | 2260 | 1945 DES MOINES | 0 | AT-GRADE | | GUTHRIE AVE. |
| 192-748-M | 13040 | CNW | NCNE | 2260 | 1945 DES MOINES | 0 | AT-GRADE | | DIXON ST. |
| 192-749-U | 09172 | CNW | 00002.95 | 2260 | 1945 DES MOINES | 0 | AT-GRADE | | HULL AVE |
| 192-750-N | 01051 | CNW | 00003.20 | 2260 | 1945 DES MOINES | 0 | AT-GRADE | US. 6 | EUCLEIC AVE |
| 192-751-V | 10628 | CNW | 00003.60 | 2260 | 1945 DES MOINES | 0 | AT-GRADE | | MADISON AVE |
| 192-752-C | 02348 | CNW | 00003.90 | 2260 | 1945 DES MOINES | 1 | AT-GRADE | | 30E50S NW/C 24-79-24 |
| 192-753-J | 00195 | CNW | 00004.30 | 2260 | 1945 DES MOINES | 1 | AT-GRADE | | BROADWAY AVE |
| 192-754-R | 04519 | CNW | 00004.95 | 2260 | 1945 DES MOINES | 1 | RR-UNDER | INTR#80 | 25E 50S NW/C13-79-24 |
| 192-757-L | 04687 | CNW | 00006.07 | 2260 | 1945 DES MOINES | 1 | AT-GRADE | | 17E50S NW/C 12-79-24 |

| CROSSING NUMBER FRA | IOWA | RR CODE | MILEPOST | CITY NUMBERS AND NAME GEOG IOWA | | NEAR CITY | PUBLIC CROSSING | HIGHWAY NUMBER | STREET OR ROAD NAME |
|------------------------|-------|------------|----------|------------------------------------|-----------------|--------------|--------------------|-------------------|----------------------|
| 192-759-A | 04685 | CNW | 00006.96 | 2260 | 1945 DES MOINES | 1 | AT-GRADE | | 25E 50S NW/C 1-79-24 |
| 192-760-U | 04684 | CNW | 00007.40 | 0280 | 0187 ANKENY | 1 | AT-GRADE | | 37E NW/C 1-79-24 |
| 192-761-B | 04681 | CNW | 00008.20 | 0280 | 0187 ANKENY | 1 | AT-GRADE | | 50E45S NW/C 36-80-24 |
| 192-762-H | 04679 | CNW | 00008.55 | 0280 | 0187 ANKENY | 1 | AT-GRADE | | 50E NW/C 36-80-24 |
| 192-763-P | 04678 | CNW | 00009.50 | 0280 | 0187 ANKENY | 0 | AT-GRADE | | MAGAZINE ROAD |
| 192-764-W | 00560 | CNW | 00009.92 | 0280 | 0187 ANKENY | 0 | AT-GRADE | US 69 | ANKENY BLVD |
| 192-765-D | 09802 | CNW | 00010.40 | 0280 | 0187 ANKENY | 0 | AT-GRADE | | WALNUT ST |
| 192-766-K | 09803 | CNW | 00010.56 | 0280 | 0187 ANKENY | 0 | AT-GRADE | | CHERRY ST |
| 192-767-S | 04666 | CNW | 00010.60 | 0280 | 0187 ANKENY | 0 | AT-GRADE | | 3RD ST |
| 192-768-Y | 09800 | CNW | 00010.75 | 0280 | 0187 ANKENY | 0 | AT-GRADE | | 1ST ST |
| 192-769-F | 04665 | CNW | 00011.75 | 0280 | 0187 ANKENY | 1 | AT-GRADE | | 40E NW/C 15-80-24 |
| 192-770-A | 04664 | CNW | 00012.75 | 0280 | 0187 ANKENY | 1 | AT-GRADE | RT 2188 | 77S NW/C 10-80-24 |
| 192-771-G | 04663 | CNW | 00013.60 | 0280 | 0187 ANKENY | 1 | AT-GRADE | | 25E41S NW/C 9-80-24 |
| 192-772-N | 04662 | CNW | 00014.10 | 0280 | 0187 ANKENY | 1 | AT-GRADE | | 05E NW/C 9-80-24 |
| 192-773-V | 04661 | CNW | 00015.08 | 0280 | 0187 ANKENY | 1 | AT-GRADE | | 50E29S NW/C 5-80-24 |
| 192-775-J | 04660 | CNW | 00015.35 | 0280 | 0187 ANKENY | 1 | AT-GRADE | | 33E NW/C 5-80-24 |
| 192-776-R | 04659 | CNW | 00016.05 | 0280 | 0187 ANKENY | 1 | AT-GRADE | | 49S NW/C 32-81-24 |
| 192-778-E | 04658 | CNW | 00016.50 | 0280 | 0187 ANKENY | 1 | AT-GRADE | | 70E NW/C 31-81-24 |
| 192-780-F | 04655 | CNW | 00017.50 | 7740 | 6947 SHELDAHL | 1 | AT-GRADE | | 95E24S NW/C 25-81-25 |
| 192-783-B | 04654 | CNW | 00018.95 | 7740 | 6947 SHELDAHL | 1 | AT-GRADE | | 95E NW/C 24-81-25 |
| 192-784-H | 04653 | CNW | 00019.96 | 7740 | 6947 SHELDAHL | 1 | AT-GRADE | | 95E NW/C 13-81-25 |
| 192-785-P | 04652 | CNW | 00020.96 | 7740 | 6947 SHELDAHL | 1 | AT-GRADE | | NW/C 7-81-24 |
| 192-786-W | 12012 | CNW | 00021.90 | 7740 | 6947 SHELDAHL | 0 | AT-GRADE | | PCLK |
| 192-787-D | 04650 | CNW | 00021.95 | 7740 | 6947 SHELDAHL | 0 | AT-GRADE | | MAIN ST. |
| 192-814-X | 13044 | CNW | NCNE | 0280 | 0187 ANKENY | 0 | AT-GRADE | | CRDINANCE RD |
| 192-834-J | 13049 | CNW | NCNE | 2260 | 1945 DES MOINES | 0 | AT-GRADE | | E 5TH ST |
| 192-835-R | 13633 | CNW | NCNE | 2260 | 1945 DES MOINES | 1 | AT-GRADE | | ALLEY E5TH&E4TH |
| 192-836-X | 13050 | CNW | NCNE | 2260 | 1945 DES MOINES | 0 | AT-GRADE | | E. 4TH ST |
| 192-837-E | 13051 | CNW | NCNE | 2260 | 1945 DES MOINES | 0 | AT-GRADE | | E 7TH ST |
| 192-838-L | 13634 | CNW | NCNE | 2260 | 1945 DES MOINES | 1 | AT-GRADE | | ALLEY E6TH & E7TH |
| 192-840-M | 13052 | CNW | NCNE | 2260 | 1945 DES MOINES | 0 | AT-GRADE | | E 3RD ST |
| 192-841-U | 13635 | CNW | NCNE | 2260 | 1945 DES MOINES | 1 | AT-GRADE | | ALLEY 4TH&3RD |
| 192-842-B | 13053 | CNW | NCNE | 2260 | 1945 DES MOINES | 0 | AT-GRADE | | E 6TH ST |
| 192-845-W | 00559 | CNW | NCNE | 2260 | 1945 DES MOINES | 0 | AT-GRADE | US. 69 | NE 14TH ST |
| 192-846-D | 04688 | CNW | NCNE | 2260 | 1945 DES MOINES | 1 | AT-GRADE | | NE7THST&NE44THAVE |
| 192-847-K | 13055 | CNW | NCNE | 2260 | 1945 DES MOINES | 0 | AT-GRADE | | NE 44TH AVE |
| 192-848-S | 04689 | CNW | NCNE | 2260 | 1945 DES MOINES | 1 | AT-GRADE | | NE 3RD AVE |
| 192-850-T | 04691 | CNW | NCNE | 2260 | 1945 DES MOINES | 1 | RR-OVER | IA 415 | 2ND AVE |
| 192-851-A | 13057 | CNW | NCNE | 2260 | 1945 DES MOINES | 1 | AT-GRADE | | NW6TH AVE |
| 192-852-G | 10731 | CNW | NCNE | 2260 | 1945 DES MOINES | 0 | AT-GRADE | | NW 6TH AVE |
| 192-853-N | 04692 | CNW | NCNE | 2260 | 1945 DES MOINES | 0 | AT-GRADE | | NW 12TH ST |
| 192-855-C | 09150 | CNW | NCNE | 2260 | 1945 DES MOINES | 1 | AT-GRADE | US. 6 | EUCLIC AVE |
| 192-856-J | 09149 | CNW | NCNE | 2260 | 1945 DES MOINES | 1 | AT-GRADE | US. 6 | EUCLIC AVE (WEST) |
| 192-864-B | 00010 | CNW | NCNE | 2260 | 1945 DES MOINES | 1 | AT-GRADE | | BEAVER ROAD |
| 192-865-H | 04518 | CNW | NCNE | 2260 | 1945 DES MOINES | 1 | RR-UNDER | I-80 | INTERSTATE #80 |
| 192-866-P | 04626 | CNW | NCNE | 4146 | 3827 JOHNSTON | 0 | AT-GRADE | | 57TH AVE |
| 192-867-W | 04625 | CNW | NCNE | 4146 | 3827 JOHNSTON | 0 | AT-GRADE | | Nw 60TH AVE |
| 192-868-D | 00524 | CNW | NCNE | 4146 | 3827 JOHNSTON | 0 | AT-GRADE | IA. 401 | MERLE HAY RD. |
| 192-869-K | 09136 | CNW | NCNE | 4146 | 3827 JOHNSTON | 0 | AT-GRADE | | Nw 62ND AVE |
| 192-870-E | 04623 | CNW | NCNE | 4146 | 3827 JOHNSTON | 0 | AT-GRADE | | Nw 70TH AVE |
| 192-874-G | 04622 | CNW | NCNE | 4146 | 3827 JOHNSTON | 1 | AT-GRADE | | 85S NW/C 23-80-25 |
| 192-876-V | 04620 | CNW | NCNE | 3390 | 3042 GRANGER | 1 | AT-GRADE | | 50E58S NW/C 22-80-25 |

| CROSSING NUMBER FRA | RR IOWA | RR CCDE | MILEPOST | CITY NUMBERS AND NAME GEOG IOWA | | NEAR CITY | PUBLIC CROSSING | HIGHWAY NUMBER | STREET OR ROAD NAME |
|------------------------|------------|------------|----------|------------------------------------|----------------------|--------------|--------------------|-------------------|----------------------|
| 192-877-C | 13059 | CNW | NONE | 3390 | 3042 GRANGER | 1 | AT-GRADE | | 11TH ST |
| 192-879-R | 13060 | CNW | NONE | 3390 | 3042 GRANGER | 1 | AT-GRADE | | NW 86TH ST |
| 192-880-K | 04619 | CNW | NONE | 3390 | 3042 GRANGER | 1 | AT-GRADE | | 99E10S NW/C 21-80-25 |
| 192-881-S | 13061 | CNW | NONE | 3390 | 3042 GRANGER | 1 | AT-GRADE | | NW 93RD ST. |
| 192-882-Y | 04618 | CNW | NONE | 3390 | 3042 GRANGER | 1 | AT-GRADE | | 36S NW/C 16-80-25 |
| 192-884-M | | CNW | NONE | 3390 | 3042 GRANGER | 1 | AT-GRADE | | CO ROAD |
| 192-885-U | 04617 | CNW | NONE | 3390 | 3042 GRANGER | 1 | AT-GRADE | | 50E17S NW/C 17-80-25 |
| 192-887-H | 04616 | CNW | NONE | 3390 | 3042 GRANGER | 1 | AT-GRADE | | 75E NW/C 18-80-25 |
| 192-890-R | 04840 | CNW | NONE | 3390 | 3042 GRANGER | 1 | AT-GRADE | IA. 17 | 55S NW/C 7-80-25 |
| 192-895-A | 10744 | CNW | NONE | 2260 | 1945 DES MOINES | 0 | AT-GRADE | | INDIANA ST |
| 192-896-G | 10743 | CNW | NONE | 2260 | 1945 DES MOINES | 0 | AT-GRADE | | FOREST ST |
| 192-897-N | 10742 | CNW | NONE | 2260 | 1945 DES MOINES | 0 | AT-GRADE | | CLARK ST |
| 192-899-C | 10741 | CNW | NONE | 2260 | 1945 DES MOINES | 0 | AT-GRADE | | COLLEGE ST |
| 192-900-U | 10740 | CNW | NONE | 2260 | 1945 DES MOINES | 0 | AT-GRADE | | WASHINGTON ST |
| 192-902-H | 10739 | CNW | NONE | 2260 | 1945 DES MOINES | 0 | AT-GRADE | | JEFFERSON |
| 192-903-P | 13064 | CNW | NONE | 2260 | 1945 DES MOINES | 0 | AT-GRADE | | CHIO ST |
| 192-904-W | 10738 | CNW | NONE | 2260 | 1945 DES MOINES | 0 | AT-GRADE | | FRANKLIN ST |
| 192-905-D | 13090 | CNW | NONE | 2260 | 1945 DES MOINES | 0 | AT-GRADE | | RIVER DRIVE |
| 192-906-K | 10736 | CNW | NONE | 2260 | 1945 DES MOINES | 0 | AT-GRADE | | HOLCOMB |
| 192-908-Y | 09540 | CNW | NONE | 2260 | 1945 DES MOINES | 1 | AT-GRADE | | SHERIDAN |
| 192-909-F | 09540 | CNW | NONE | 2260 | 1945 DES MOINES | 0 | AT-GRADE | | 2ND AVE AND SHERIDAN |
| 192-910-A | 09540 | CNW | NONE | 2260 | 1945 DES MOINES | 1 | AT-GRADE | | SHERIDAN |
| 192-911-G | 10734 | CNW | NONE | 2260 | 1945 DES MOINES | 0 | AT-GRADE | | NEW YCRK AVE |
| 192-912-N | 10733 | CNW | NONE | 2260 | 1945 DES MOINES | 1 | AT-GRADE | | 5TH AVE |
| 192-913-V | 10721 | CNW | NONE | 2260 | 1945 DES MOINES | 0 | AT-GRADE | | 6TH AVE |
| 192-914-C | 10732 | CNW | NONE | 2260 | 1945 DES MOINES | 0 | AT-GRADE | | CORNING AVE |
| 193-014-P | 04646 | CNW | 00300.80 | 8980 | 8260 WEST DES MOINES | 1 | AT-GRADE | | 60TH |
| 193-015-W | 03496 | CNW | 00301.53 | 8980 | 8260 WEST DES MOINES | 0 | RR-UNDER | I-35 | I-35 |
| 193-016-D | 04647 | CNW | 00301.90 | 8980 | 8260 WEST DES MOINES | 0 | AT-GRADE | | STATE FARM ROAD |
| 193-017-K | 04648 | CNW | 00302.60 | 8980 | 8260 WEST DES MOINES | 0 | AT-GRADE | | 39TH |
| 193-019-Y | 00988 | CNW | 00303.97 | 8980 | 8260 WEST DES MOINES | 0 | AT-GRADE | | GRAND AVE |
| 193-020-T | 13068 | CNW | 00304.40 | 8980 | 8260 WEST DES MOINES | 0 | AT-GRADE | | FULLER ST |
| 193-021-A | 13069 | CNW | 00304.50 | 8980 | 8260 WEST DES MOINES | 0 | AT-GRADE | | 13TH ST |
| 193-022-G | 13070 | CNW | 00304.70 | 8980 | 8260 WEST DES MOINES | 0 | AT-GRADE | | 11TH ST |
| 193-023-N | 13071 | CNW | 00305.00 | 8980 | 8260 WEST DES MOINES | 0 | AT-GRADE | | 6TH ST |
| 193-026-J | 10678 | CNW | 00307.70 | 2260 | 1945 DES MOINES | 0 | AT-GRADE | | SW 1ST |
| 193-027-R | 01077 | CNW | 00308.90 | 2260 | 1945 DES MOINES | 1 | RR-UNDER | | FLEUR DRIVE |
| 193-029-E | 10729 | CNW | 00309.10 | 2260 | 1945 DES MOINES | 0 | AT-GRADE | | 16TH ST |
| 193-030-Y | 10747 | CNW | 00309.45 | 2260 | 1945 DES MOINES | 0 | AT-GRADE | | SW 11TH ST |
| 193-031-F | 10724 | CNW | 00309.57 | 2260 | 1945 DES MOINES | 0 | AT-GRADE | | SW 9TH ST |
| 193-032-M | 12732 | CNW | 00309.57 | 2260 | 1945 DES MOINES | 0 | RR-UNDER | | 9TH ST. SW |
| 193-033-U | 10722 | CNW | 00309.63 | 2260 | 1945 DES MOINES | 0 | AT-GRADE | | SW 8TH ST |
| 193-034-B | 10722 | CNW | 00309.63 | 2260 | 1945 DES MOINES | 1 | RR-UNDER | | SW 8TH ST |
| 193-036-P | 02280 | CNW | 00309.70 | 2260 | 1945 DES MOINES | 1 | RR-UNDER | | SW 7TH ST |
| 193-037-W | 10721 | CNW | 00309.75 | 2260 | 1945 DES MOINES | 1 | AT-GRADE | | SW 6TH ST |
| 193-038-D | 10733 | CNW | 00309.81 | 2260 | 1945 DES MOINES | 0 | AT-GRADE | | SW 5TH ST |
| 193-039-K | 10749 | CNW | 00309.83 | 2260 | 1945 DES MOINES | 0 | AT-GRADE | | SW 4TH ST |
| 193-040-E | 10716 | CNW | 00309.85 | 2260 | 1945 DES MOINES | 1 | AT-GRADE | | SW 3RD ST. |
| 193-041-L | 10715 | CNW | 00309.87 | 2260 | 1945 DES MOINES | 1 | AT-GRADE | | SW 2ND ST |
| 193-044-G | 13072 | CNW | NONE | 2260 | 1945 DES MOINES | 1 | AT-GRADE | | MEREDITH PLANT |
| 193-045-N | 13073 | CNW | 00305.30 | 2260 | 1945 DES MOINES | 1 | AT-GRADE | | 63RD ST |
| 200-123-N | 13372 | CNW | 00073.10 | 0280 | 0187 ANKENY | 0 | AT-GRADE | | 9TH ST NW |

COUNTY 77 153 POLK

DATE 11/10/81

| CROSSING NUMBER FRA IOWA | RR CODE | MILEPOST | CITY NUMBERS AND NAME GEOG IOWA | | NEAR PUBLIC CITY CROSSING | HIGHWAY NUMBER | STREET OR ROAD NAME |
|-----------------------------|------------|----------|------------------------------------|----------------------|------------------------------|-------------------|----------------------|
| 271-538-R | 04667 | CNW | 00064.45 | 3980 3630 HUXLEY | 1 | AT-GRADE | 51E NW/C 2-81-24 |
| 271-540-S | 04668 | CNW | 00065.40 | 3980 3630 HUXLEY | 1 | AT-GRADE | 50E NW/C 11-81-24 |
| 271-541-Y | 04669 | CNW | 00066.40 | 0157 0092 ALLEMAN | 1 | AT-GRADE | 49E NW/C 14-81-24 |
| 271-542-F | 04670 | CNW | 00067.40 | 0157 0092 ALLEMAN | 0 | AT-GRADE | 142ND AVE |
| 271-544-U | 04671 | CNW | 00068.40 | 0157 0092 ALLEMAN | 1 | AT-GRADE | 50E NW/C 26-81-24 |
| 271-548-W | 04672 | CNW | 00069.40 | 0157 0092 ALLEMAN | 1 | AT-GRADE | 50E NW/C 35-81-24 |
| 271-551-E | 04673 | CNW | 00007.40 | 0157 0092 ALLEMAN | 1 | AT-GRADE | 50E NW/C 2-80-24 |
| 271-557-V | 04674 | CNW | 00071.45 | 0280 0187 ANKENY | 1 | AT-GRADE | 48E NW/C 11-80-24 |
| 271-558-C | 04675 | CNW | 00071.47 | 0280 0187 ANKENY | 1 | AT-GRADE | 49E4S NW/C 11-80-24 |
| 271-560-D | 04676 | CNW | 00072.50 | 0280 0187 ANKENY | 1 | AT-GRADE | 51E NW/C 14-80-24 |
| 271-562-S | 04686 | CNW | 00078.36 | 2260 1945 DES MOINES | 1 | AT-GRADE | CO ROAD COHOME |
| 271-563-Y | | CNW | 00079.46 | 2260 1945 DES MOINES | 1 | RR-UNDER | 50E 60S NW/C13-79-24 |
| 271-565-M | 01052 | CNW | 00081.01 | 2260 1945 DES MOINES | 1 | RR-CVER | EUCLID AVE |
| 903-404-R | 13072 | CNW | | 2260 1945 DES MOINES | 0 | AT-GRADE | PARK AVE |
| 864-197-P | 01077 | DMU | NCNE | 2260 1945 DES MOINES | 0 | RR-UNDER | FLUER DR |
| 864-199-D | 10729 | DMU | NCNE | 2260 1945 DES MOINES | 0 | AT-GRADE | 16TH ST |
| 864-200-V | 13631 | DMU | NONE | 2260 1945 DES MOINES | 0 | AT-GRADE | ALLEY |
| 864-201-C | 13085 | DMU | NCNE | 2260 1945 DES MOINES | 0 | AT-GRADE | 15TH ST. |
| 864-202-J | 13632 | DMU | NONE | 2260 1945 DES MOINES | 0 | AT-GRADE | ALLEY |
| 864-203-R | 13086 | DMU | NONE | 2260 1945 DES MOINES | 0 | AT-GRADE | 14TH ST |
| 864-204-X | 13636 | DMU | NONE | 2260 1945 DES MOINES | 0 | AT-GRADE | ALLEY |
| 864-205-E | 10750 | DMU | NONE | 2260 1945 DES MOINES | 0 | AT-GRADE | 13TH ST. |
| 864-206-L | 10728 | DMU | NONE | 2260 1945 DES MOINES | 0 | AT-GRADE | 11TH ST |
| 864-207-T | 13092 | DMU | NCNE | 2260 1945 DES MOINES | 0 | AT-GRADE | CHERRY ST |
| 864-208-A | 13637 | DMU | NCNE | 2260 1945 DES MOINES | 0 | AT-GRADE | ALLEY |
| 864-211-H | 13089 | DMU | NONE | 2260 1945 DES MOINES | 0 | AT-GRADE | MARKET ST |
| 864-215-K | 10727 | DMU | NCNE | 2260 1945 DES MOINES | 0 | AT-GRADE | 10TH ST |
| 864-216-S | 10726 | DMU | NONE | 2260 1945 DES MOINES | 0 | AT-GRADE | 9TH ST |
| 864-217-Y | 13087 | DMU | NONE | 2260 1945 DES MOINES | 0 | AT-GRADE | CHERRY ST |
| 864-218-F | 10722 | DMU | NCNE | 2260 1945 DES MOINES | 0 | AT-GRADE | 8TH ST. |
| 864-219-M | | DMU | NONE | 2260 1945 DES MOINES | 0 | AT-GRADE | 7TH ST |
| 864-220-G | 10719 | DMU | NONE | 2260 1945 DES MOINES | 0 | AT-GRADE | 5TH ST |
| 864-221-N | 10718 | DMU | NONE | 2260 1945 DES MOINES | 0 | AT-GRADE | 4TH ST. |
| 864-223-C | 10716 | DMU | NONE | 2260 1945 DES MOINES | 0 | AT-GRADE | 3RD ST. |
| 864-224-J | 10715 | DMU | NONE | 2260 1945 DES MOINES | 0 | AT-GRADE | 2ND ST. |
| 864-225-R | 10712 | DMU | NCNE | 2260 1945 DES MOINES | 0 | AT-GRADE | 1ST ST. |
| 864-226-X | 13090 | DMU | NONE | 2260 1945 DES MOINES | 0 | RR-CVER | RIVERSIDE DR. |
| 864-227-E | 10711 | DMU | NONE | 2260 1945 DES MOINES | 0 | AT-GRADE | E 1ST ST. |
| 864-228-L | 09151 | DMU | NCNE | 2260 1945 DES MOINES | 0 | AT-GRADE | E 2ND ST. |
| 864-229-T | 10709 | DMU | NONE | 2260 1945 DES MOINES | 0 | AT-GRADE | E 3RD ST. |
| 864-230-M | 10706 | DMU | NONE | 2260 1945 DES MOINES | 0 | AT-GRADE | E 4TH ST. |
| 864-231-U | 10704 | DMU | NCNE | 2260 1945 DES MOINES | 0 | AT-GRADE | E 5TH ST. |
| 864-232-B | 10703 | DMU | NCNE | 2260 1945 DES MOINES | 0 | AT-GRADE | E 6TH ST. |
| 864-233-H | 10699 | DMU | NCNE | 2260 1945 DES MOINES | 0 | AT-GRADE | E 7TH ST. |
| 864-234-P | 01091 | DMU | NCNE | 2260 1945 DES MOINES | 0 | RR-UNDER | E 14TH ST. |
| 864-235-h | 10645 | DMU | NCNE | 2260 1945 DES MOINES | 0 | AT-GRADE | SE 18TH ST. |
| 864-236-D | 12722 | DMU | NONE | 2260 1945 DES MOINES | 0 | AT-GRADE | MARKET ST. |
| 864-237-K | 13093 | DMU | NONE | 2260 1945 DES MOINES | 0 | AT-GRADE | SCOTT BTH 20TH&22ND |
| 864-238-S | | DMU | NCNE | 2260 1945 DES MOINES | 0 | AT-GRADE | MAURY ST. |
| 864-239-Y | 13094 | DMU | NONE | 2260 1945 DES MOINES | 0 | AT-GRADE | SE 25TH CT. |
| 864-240-T | 13095 | DMU | NCNE | 2260 1945 DES MOINES | 0 | AT-GRADE | SE 26TH CT. |
| 864-241-A | 13096 | DMU | NCNE | 2260 1945 DES MOINES | 0 | AT-GRADE | SE 27TH CT. |

COUNTY 77 153 PGLK

DATE 11/10/81

| CROSSING NUMBER FRA | RR IOWA CCODE | MILEPOST | CITY NUMBERS AND NAME GEOG IOWA | NEAR CITY | PUBLIC CROSSING | HIGHWAY NUMBER | STREET OR ROAD NAME | | |
|------------------------|---------------------|----------|------------------------------------|--------------|--------------------|-------------------|---------------------|----------|-----------------------------|
| 864-242-G | 09462 | DMU | NONE | 2260 | 1945 | DES MOINES | 0 | AT-GRADE | SE 28TH ST. |
| 864-243-N | 10662 | DMU | NONE | 2260 | 1945 | DES MOINES | 0 | AT-GRADE | SE 30TH ST. |
| 864-244-V | 13099 | DMU | NONE | 2260 | 1945 | DES MOINES | 0 | AT-GRADE | CB+Q ST. |
| 864-245-C | 10647 | DMU | NONE | 2260 | 1945 | DES MOINES | 0 | AT-GRADE | SCOTT BTW 20TH&18TH |
| 864-246-J | 10644 | DMU | NONE | 2260 | 1945 | DES MOINES | 0 | AT-GRADE | SE 18TH ST. |
| 864-247-R | 13100 | DMU | NONE | 2260 | 1945 | DES MOINES | 0 | AT-GRADE | TUTTLE ST. |
| 864-248-X | 10726 | DMU | NONE | 2260 | 1945 | DES MOINES | 0 | AT-GRADE | SW 9TH ST. |
| 864-249-E | 12819 | DMU | NONE | 2260 | 1945 | DES MOINES | 0 | AT-GRADE | MURPHY ST. |
| 864-250-Y | 13101 | DMU | NONE | 2260 | 1945 | DES MOINES | 0 | AT-GRADE | MORGAN ST. |
| 864-253-U | 13102 | DMU | NONE | 2260 | 1945 | DES MOINES | 0 | RR-UNDER | 9TH ST. S.W. |
| 864-256-P | 13103 | DMU | NONE | 2260 | 1945 | DES MOINES | 0 | AT-GRADE | MORGAN ST. |
| 864-257-W | 10722 | DMU | NONE | 2260 | 1945 | DES MOINES | 0 | AT-GRADE | SW 8TH ST. |
| 864-258-D | 12819 | DMU | NONE | 2260 | 1945 | DES MOINES | 0 | AT-GRADE | MURPHY BTW 8TH&9TH |
| 864-261-L | 13106 | DMU | NONE | 2260 | 1945 | DES MOINES | 0 | AT-GRADE | TUTTLE BTW 7TH&8TH |
| 864-262-T | | DMU | NONE | 2260 | 1945 | DES MOINES | 0 | AT-GRADE | MURPHY BTW 7TH&8TH |
| 864-264-G | 02280 | DMU | NONE | 2260 | 1945 | DES MOINES | 0 | RR-UNDER | 7TH ST. S.W. |
| 864-265-N | 13109 | DMU | NONE | 2260 | 1945 | DES MOINES | 0 | AT-GRADE | MURPHY BTW 6TH&7TH |
| 864-266-V | 13110 | DMU | NONE | 2260 | 1945 | DES MOINES | 0 | AT-GRADE | TUTTLE BTW 7TH&6TH |
| 864-267-C | 13111 | DMU | NONE | 2260 | 1945 | DES MOINES | 0 | AT-GRADE | TUTTLE BTW 6TH&5TH |
| 864-268-J | 13112 | DMU | NONE | 2260 | 1945 | DES MOINES | 0 | AT-GRADE | MURPHY ST. |
| 864-269-R | 13113 | DMU | NONE | 2260 | 1945 | DES MOINES | 0 | AT-GRADE | SW 5TH ST. |
| 864-270-K | 13107 | DMU | NONE | 2260 | 1945 | DES MOINES | 0 | AT-GRADE | TUTTLE ST. |
| 864-271-S | | DMU | CITY | 2260 | 1945 | DES MOINES | 0 | AT-GRADE | MAURY |
| 271-561-K | 09800 | FDDM | 00073.50 | 0280 | 0187 | ANKENY | 0 | AT-GRADE | 1ST ST |
| 271-564-F | 00194 | FDDM | 00079.86 | 2260 | 1945 | DES MOINES | 1 | AT-GRADE | 60E NW/C 24-79-24 |
| 377-165-R | 04796 | MILW | 00013.92 | 3390 | 3042 | GRANGER | 1 | AT-GRADE | CC.RD. 4E50S NW/C 31-81-25 |
| 377-169-T | 04628 | MILW | 00009.67 | 3390 | 3042 | GRANGER | 1 | AT-GRADE | CC.RD. 32E51S NW/C 30-80-25 |
| 377-170-M | 00163 | MILW | 00007.28 | 3390 | 3042 | GRANGER | 1 | AT-GRADE | CORDF4R 42S NW/C 32-80-25 |
| 377-171-U | 00918 | MILW | 00006.67 | 3490 | 3125 | GRIMES | 0 | AT-GRADE | IA.44 1ST ST. |
| 377-172-B | 12602 | MILW | 00006.35 | 3490 | 3125 | GRIMES | 0 | AT-GRADE | S. 6TH ST |
| 377-173-H | 12603 | MILW | 00006.47 | 3490 | 3125 | GRIMES | 0 | AT-GRADE | S. 4TH ST |
| 377-174-P | 12604 | MILW | 00006.54 | 3490 | 3125 | GRIMES | 0 | AT-GRADE | S. 3RD ST |
| 377-175-W | 12605 | MILW | 00006.60 | 3490 | 3125 | GRIMES | 0 | AT-GRADE | S. SECOND ST |
| 377-195-H | 12606 | MILW | 00006.80 | 3490 | 3125 | GRIMES | 0 | AT-GRADE | N. THIRD ST. |
| 377-196-P | 04630 | MILW | 00005.60 | 3490 | 3125 | GRIMES | 0 | AT-GRADE | CC.RD. NW 62ND |
| 377-199-K | 04631 | MILW | 00004.44 | 3490 | 3125 | GRIMES | 0 | AT-GRADE | CC.RD. BAER ROAD |
| 377-201-J | 04843 | MILW | 00003.83 | 3490 | 3125 | GRIMES | 1 | RR-UNDER | IA. 141 IA 141 CONN TO I-35 |
| 377-202-R | 04517 | MILW | 00003.66 | 8550 | 7875 | URBANDALE | 1 | RR-UNDER | I-80 60S NW/C 16-79-25 |
| 377-203-X | 04633 | MILW | 00003.25 | 8550 | 7875 | URBANDALE | 0 | AT-GRADE | CC.RD. MERIDITH DR. |
| 377-204-E | 04634 | MILW | 00002.04 | 8550 | 7875 | URBANDALE | 0 | AT-GRADE | COUGLAS AVE |
| 377-205-L | 00973 | MILW | 00000.87 | 1642 | 1425 | CLIVE | 0 | RR-OVER | US 6 HICKMAN ROAD |
| 377-206-T | 04639 | MILW | 00000.30 | 1642 | 1425 | CLIVE | 0 | AT-GRADE | UNIVERSITY BLVD. |
| 377-207-A | 04640 | MILW | 00007.41 | 1642 | 1425 | CLIVE | 0 | AT-GRADE | N.W. 86TH ST. |
| 377-212-W | 04642 | MILW | 00006.38 | 8980 | 8260 | WEST DES MOINES | 0 | AT-GRADE | BUFFALO RD. |
| 377-213-D | 04643 | MILW | 00006.28 | 9180 | 8477 | WINDSOR HEIGHTS | 0 | AT-GRADE | 73RD ST. |
| 377-215-S | 01938 | MILW | 00006.10 | 9180 | 8477 | WINDSOR HEIGHTS | 0 | RR-UNDER | I-235 90E45S NW/C 3-78-25 |
| 377-216-Y | 04644 | MILW | 00006.05 | 9180 | 8477 | WINDSOR HEIGHTS | 0 | AT-GRADE | CC.RD. CENTER ST |
| 377-218-M | 04645 | MILW | 00005.18 | 2260 | 1945 | DES MOINES | 0 | AT-GRADE | HCAK RD |
| 377-219-U | 04784 | MILW | 00005.10 | 2260 | 1945 | DES MOINES | 0 | AT-GRADE | ASHWORTH RD |
| 377-220-N | 04785 | MILW | 00005.05 | 2260 | 1945 | DES MOINES | 0 | AT-GRADE | 1ST ST. |
| 377-221-V | 09155 | MILW | 00004.98 | 2260 | 1945 | DES MOINES | 0 | AT-GRADE | W. GRAND |
| 377-223-J | 10675 | MILW | 00004.50 | 2260 | 1945 | DES MOINES | 0 | AT-GRADE | CC.RD. N. VALLEY DRIVE |

COUNTY 77 153 PCLK

DATE 11/10/81

| CROSSING FRA | NUMBER IOWA | RR CODE | MILEPOST | CITY NUMBERS AND NAME GEOG IOWA | | NEAR CITY | PUBLIC CROSSING | HIGHWAY NUMBER | STREET OR ROAD NAME |
|-----------------|----------------|------------|----------|------------------------------------|------|-----------------|--------------------|-------------------|---------------------------------|
| 377-228-T | 13122 | MILW | 00008.48 | 1642 | 1425 | CLIVE | 0 | AT-GRADE | W 100TH ST. |
| 377-229-A | 04638 | MILW | 00009.49 | 1642 | 1425 | CLIVE | 0 | AT-GRADE | CO.RC. 114TH |
| 377-230-U | 03495 | MILW | 00009.60 | 1642 | 1425 | CLIVE | 1 | RR-UNDER | I-35 90E20S NW/C 32-79-25 |
| 377-231-B | 04637 | MILW | 00010.49 | 1642 | 1425 | CLIVE | 1 | AT-GRADE | CO.RD. 21S NW/C 32-79-25 |
| 377-234-W | 00184 | MILW | 00011.53 | 1642 | 1425 | CLIVE | 1 | AT-GRADE | US 6 3E NW/C 31-79-25 |
| 377-235-D | 07252 | MILW | 00011.57 | 1642 | 1425 | CLIVE | 1 | AT-GRADE | US 6 31-79-25 |
| 378-350-N | 13570 | MILW | 00002.04 | 8550 | 7875 | URBANDALE | 0 | AT-GRADE | PRARIE BROWN |
| 484-106-G | 13464 | NW | 00324.36 | 7430 | 6675 | RUNNELLS | 0 | AT-GRADE | CCOUNTY VANDALIA RD |
| 484-107-N | 13465 | NW | 00324.55 | 7430 | 6675 | RUNNELLS | 0 | AT-GRADE | CCOUNTY 34E 65S NW/C34-78-22 |
| 484-108-V | 04762 | NW | 00325.50 | 7430 | 6675 | RUNNELLS | 1 | AT-GRADE | CCOUNTY 22E 58S NW/C29-78-22 |
| 484-115-F | 04261 | NW | 00328.04 | 7430 | 6675 | RUNNELLS | 1 | AT-GRADE | CCOUNTY 20S NW/C 30-78-22 |
| 484-116-M | 09651 | NW | 00329.27 | 7430 | 6675 | RUNNELLS | 1 | AT-GRADE | CC F70 15E25S NW/C 15-78-23 |
| 484-121-J | 04759 | NW | 00333.07 | 6765 | 6102 | PLEASANT HILL | 1 | AT-GRADE | CC F70 PLEASANT HILL RD |
| 484-125-L | 04758 | NW | 00334.27 | 6765 | 6102 | PLEASANT HILL | 0 | AT-GRADE | CC F70 VANDALIA RD |
| 484-126-T | 13569 | NW | 00334.51 | 6765 | 6102 | PLEASANT HILL | 0 | AT-GRADE | IA. 46 30TH ST |
| 484-131-P | 09170 | NW | 00336.37 | 2260 | 1945 | DES MOINES | 0 | AT-GRADE | SE 28TH ST |
| 484-132-W | 10661 | NW | 00336.63 | 2260 | 1945 | DES MOINES | 0 | AT-GRADE | SE 27 COURT |
| 484-133-D | 10660 | NW | 00336.69 | 2260 | 1945 | DES MOINES | 0 | AT-GRADE | SE 26 COURT |
| 484-134-K | 10659 | NW | 00336.80 | 2260 | 1945 | DES MOINES | 0 | AT-GRADE | SE 25 COURT |
| 484-135-S | 10658 | NW | 00336.96 | 2260 | 1945 | DES MOINES | 0 | AT-GRADE | SCOTT |
| 484-136-Y | 10657 | NW | 00337.11 | 2260 | 1945 | DES MOINES | 0 | AT-GRADE | 45E33S NW/C 34-78-23 |
| 602-471-D | 04776 | RI | 00066.35 | 2260 | 1945 | DES MOINES | 1 | AT-GRADE | CCOUNTY 13E NW/C 34-78-23 |
| 602-472-K | 04775 | RI | 00066.80 | 2260 | 1945 | DES MOINES | 1 | AT-GRADE | CCOUNTY 86S NW/C 27-78-23 |
| 602-473-S | 04774 | RI | 00067.00 | 2260 | 1945 | DES MOINES | 1 | AT-GRADE | CCOUNTY 51E36S NW/C 28-78-23 |
| 602-474-Y | 04773 | RI | 00067.70 | 2260 | 1945 | DES MOINES | 1 | RR-UNDER | IA. 46 80E5S NW/C 29-78-23 |
| 602-475-F | 00026 | RI | 00068.60 | 2260 | 1945 | DES MOINES | 1 | AT-GRADE | CCOUNTY 25E75S NW/C 20-78-23 |
| 602-476-M | 04772 | RI | NONE | 2260 | 1945 | DES MOINES | 1 | AT-GRADE | CITY ST |
| 602-481-J | | RI | 00072.30 | 2260 | 1945 | DES MOINES | 0 | AT-GRADE | STREET MAURY STREET |
| 602-482-R | 10664 | RI | 00073.10 | 2260 | 1945 | DES MOINES | 0 | AT-GRADE | STREET SCOTT STREET |
| 602-483-X | 10648 | RI | 00073.30 | 2260 | 1945 | DES MOINES | 0 | AT-GRADE | STREET MARKET STREET |
| 602-484-E | 10655 | RI | 00073.47 | 2260 | 1945 | DES MOINES | 0 | AT-GRADE | STREET MARKET STREET |
| 602-486-T | 13666 | RI | 00073.50 | 2260 | 1945 | DES MOINES | 0 | AT-GRADE | STREET SE 9TH ST.&MARKET |
| 602-513-M | 13667 | RI | 00356.87 | 2260 | 1945 | DES MOINES | 0 | AT-GRADE | STREET SE 7TH ST.&MARKET |
| 602-514-U | 10699 | RI | 00357.02 | 2260 | 1945 | DES MOINES | 0 | AT-GRADE | STREET SE 6TH ST. |
| 602-515-B | 10703 | RI | 00357.09 | 2260 | 1945 | DES MOINES | 0 | AT-GRADE | STREET SE 5TH ST. |
| 602-516-H | 10704 | RI | 00357.16 | 2260 | 1945 | DES MOINES | 0 | AT-GRADE | STREET SE 4TH ST. |
| 602-517-P | 10706 | RI | 00357.20 | 2260 | 1945 | DES MOINES | 0 | AT-GRADE | STREET SE 3RD ST. |
| 602-518-W | 10709 | RI | 00357.31 | 2260 | 1945 | DES MOINES | 0 | AT-GRADE | STREET W 11TH ST. |
| 603-638-R | 13571 | RI | 00363.22 | 8980 | 8260 | WEST DES MOINES | 0 | AT-GRADE | ST. OFF GRAND |
| 603-641-Y | 13572 | RI | 00364.60 | 8980 | 8260 | WEST DES MOINES | 0 | AT-GRADE | ST. OFF COMMERCE |
| 603-644-U | 04649 | RI | 00366.25 | 8980 | 8260 | WEST DES MOINES | 0 | AT-GRADE | I-35 I-35 |
| 603-645-B | 03497 | RI | 00367.02 | 8980 | 8260 | WEST DES MOINES | 0 | RR-UNDER | IA-90 IA. 90 |
| 603-646-H | 01055 | RI | 00367.65 | 8980 | 8260 | WEST DES MOINES | 0 | RR-UNDER | SE 6TH ST. |
| 603-647-P | | RI | 00357.07 | 2260 | 1945 | DES MOINES | 0 | AT-GRADE | SE 26TH ST. |
| 603-648-W | | RI | 00352.94 | 2260 | 1945 | DES MOINES | 0 | AT-GRADE | IA. 163 07S NW/C 4-78-23 |
| 603-689-B | 00534 | RI | 00351.72 | 6102 | 1945 | PLEASANT HILL | 0 | RR-UNDER | FAIRVIEW DR. |
| 603-691-C | 04756 | RI | 00352.50 | 6102 | 1945 | PLEASANT HILL | 0 | AT-GRADE | SW 16TH ST. |
| 603-692-J | 10729 | RI | 00358.66 | 2260 | 1945 | DES MOINES | 0 | AT-GRADE | LAUREL HILL ROAD |
| 603-694-X | 10667 | RI | 00353.33 | 2260 | 1945 | DES MOINES | 0 | AT-GRADE | EAST 36TH ST. |
| 603-695-E | 10666 | RI | 00353.75 | 2260 | 1945 | DES MOINES | 0 | AT-GRADE | EAST 34TH ST |
| 603-696-L | 10665 | RI | 00353.95 | 2260 | 1945 | DES MOINES | 0 | AT-GRADE | EAST 34TH ST |
| 603-700-Y | 10665 | RI | 00354.16 | 2260 | 1945 | DES MOINES | 0 | AT-GRADE | |

COUNTY 77 153 PCLK

DATE 11/10/81

| CROSSING NUMBER FRA | IOWA | RR CODE | MILEPOST | GECC | CITY NUMBERS AND NAME IOWA | | NEAR CITY | PUBLIC CROSSING | HIGHWAY NUMBER | STREET OR ROAD NAME |
|------------------------|-------|------------|----------|------|-------------------------------|---------------|--------------|--------------------|-------------------|----------------------|
| 603-701-F | 09090 | RI | 00354.38 | 2260 | 1945 | DES MOINES | 0 | AT-GRADE | IA. 46 | EAST 30TH |
| 603-703-U | | RI | 00355.51 | 2260 | 1945 | DES MOINES | 0 | AT-GRADE | | DEAN AVE |
| 603-705-H | | RI | 00355.27 | 2260 | 1945 | DES MOINES | 0 | AT-GRADE | | MARKET ST |
| 603-706-P | 10646 | RI | 00355.98 | 2260 | 1945 | DES MOINES | 1 | AT-GRADE | | SE 18TH ST. |
| 603-707-W | 01091 | RI | 00356.48 | 2260 | 1945 | DES MOINES | 0 | AT-GRADE | US69&65 | SE14TH ST VIADUCT |
| 603-708-D | | RI | 00357.02 | 2260 | 1945 | DES MOINES | 0 | RR-UNDER | | SE 7TH ST.& VINE |
| 603-710-E | | RI | 00357.17 | 2260 | 1945 | DES MOINES | 0 | AT-GRADE | | SE 5TH ST. |
| 603-711-L | | RI | 00357.24 | 2260 | 1945 | DES MOINES | 0 | AT-GRADE | | SE 4TH ST. |
| 603-712-T | | RI | 00357.31 | 2260 | 1945 | DES MOINES | 0 | AT-GRADE | | SE 3RD ST. |
| 603-713-A | | RI | 00357.37 | 2260 | 1945 | DES MOINES | 0 | AT-GRADE | | SE 2ND ST. |
| 603-714-G | 10711 | RI | 00357.44 | 2260 | 1945 | DES MOINES | 0 | AT-GRADE | | SE 1ST ST. |
| 603-715-N | | RI | 00357.55 | 2260 | 1945 | DES MOINES | 0 | RR-OVER | | RIVERSIDE DRIVE |
| 603-716-V | 10712 | RI | 00357.59 | 2260 | 1945 | DES MOINES | 0 | AT-GRADE | | WEST 1ST ST. |
| 603-717-C | 10715 | RI | 00357.64 | 2260 | 1945 | DES MOINES | 0 | AT-GRADE | | SW 2ND ST. |
| 603-718-J | 10716 | RI | 00357.71 | 2260 | 1945 | DES MOINES | 0 | AT-GRADE | | SW 3RD ST. |
| 603-719-R | 10718 | RI | 00357.77 | 2260 | 1945 | DES MOINES | 0 | AT-GRADE | | SW 4TH ST. |
| 603-720-K | 10748 | RI | 00357.84 | 2260 | 1945 | DES MOINES | 0 | AT-GRADE | | SW 5TH ST. |
| 603-721-S | 13630 | RI | 00357.86 | 2260 | 1945 | DES MOINES | 0 | AT-GRADE | | (ALLEY) |
| 603-722-Y | | RI | 00357.89 | 2260 | 1945 | DES MOINES | 0 | AT-GRADE | | SW 6TH ST. |
| 603-723-F | | RI | 00357.97 | 2260 | 1945 | DES MOINES | 0 | AT-GRADE | | SW 7TH VIADUCT |
| 603-724-M | | RI | 00357.97 | 2260 | 1945 | DES MOINES | 0 | AT-GRADE | | SW 7TH ST. |
| 603-725-U | | RI | 00358.04 | 2260 | 1945 | DES MOINES | 0 | AT-GRADE | | SW 8TH ST VIADUCT |
| 603-726-B | 10722 | RI | 00358.04 | 2260 | 1945 | DES MOINES | 0 | AT-GRADE | | SW 8TH ST. |
| 603-727-H | 10726 | RI | 00358.10 | 2260 | 1945 | DES MOINES | 0 | AT-GRADE | | SW 9TH ST VIADUCT |
| 603-728-P | | RI | 00358.10 | 2260 | 1945 | DES MOINES | 0 | AT-GRADE | | SW 9TH ST. |
| 603-730-R | 10747 | RI | 00358.23 | 2260 | 1945 | DES MOINES | 0 | AT-GRADE | | SW 11TH ST. |
| 603-732-E | 01077 | RI | 00358.85 | 2260 | 1945 | DES MOINES | 0 | AT-GRADE | | FLUER DRIVE |
| 603-733-L | 10678 | RI | 00360.10 | 2260 | 1945 | DES MOINES | 0 | AT-GRADE | | 33 ST OR EDWARDS |
| 603-734-T | | RI | 00360.36 | 2260 | 1945 | DES MOINES | 0 | AT-GRADE | | W 35TH ST. |
| 603-737-N | 10730 | RI | 00362.00 | 2260 | 1945 | DES MOINES | 1 | AT-GRADE | | 63RD ST. |
| 606-072-F | 04744 | RI | 00146.23 | 5670 | 5137 | MITCHELLVILLE | 1 | AT-GRADE | | 96E25S NW/C 14-79-22 |
| 606-074-U | 00511 | RI | 00145.63 | 5670 | 5137 | MITCHELLVILLE | 1 | AT-GRADE | US #6 | 50E35S NW/C 13-79-22 |
| 606-075-B | 04745 | RI | 00146.40 | 5670 | 5137 | MITCHELLVILLE | 1 | AT-GRADE | | 75E20S NW/C 14-79-22 |
| 606-076-H | 04746 | RI | 00148.20 | 5670 | 5137 | MITCHELLVILLE | 1 | AT-GRADE | | 85S NW/C 10-79-22 |
| 606-077-P | 04747 | RI | 00148.77 | 5670 | 5137 | MITCHELLVILLE | 1 | AT-GRADE | | 47E NW/C 16-79-22 |
| 606-078-W | 04748 | RI | 00149.23 | 5670 | 5137 | MITCHELLVILLE | 1 | AT-GRADE | | 8S NW/C 16-79-22 |
| 606-080-X | 04749 | RI | 00150.33 | 5670 | 5137 | MITCHELLVILLE | 1 | AT-GRADE | | 23S NW/C 17-79-22 |
| 607-873-C | 04754 | RI | 00350.70 | 2260 | 1945 | DES MOINES | 1 | AT-GRADE | | 45S NW/C 35-79-23 |
| 607-875-R | 04752 | RI | 00349.80 | 2260 | 1945 | DES MOINES | 1 | AT-GRADE | | 42E79S NW/C 26-79-23 |
| 607-876-X | 04750 | RI | 00348.00 | 2260 | 1945 | DES MOINES | 1 | AT-GRADE | | 05S NW/C 24-79-23 |
| 607-877-E | 00495 | RI | 00347.80 | 2260 | 1945 | DES MOINES | 1 | RR-OVER | US 6 | 10E NW/C 24-79-23 |
| 607-878-L | 09774 | RI | 00347.10 | 0210 | 0132 | ALTOONA | 0 | AT-GRADE | TOWN | FIFTH AVE. |
| 607-879-T | 04742 | RI | 00346.90 | 0210 | 0132 | ALTOONA | 0 | AT-GRADE | | 1ST AVE N |
| 607-880-M | 04740 | RI | 00345.87 | 0210 | 0132 | ALTOONA | 1 | AT-GRADE | | 85E NW/C 18-79-22 |
| 607-881-U | 04739 | RI | 00345.62 | 0210 | 0132 | ALTOONA | 1 | RR-OVER | | 04E 85S NW/C 8-79-22 |
| 607-882-B | 04737 | RI | 00344.32 | 0210 | 0132 | ALTOONA | 1 | AT-GRADE | | 03S NW/C 9-79-22. |
| 607-883-H | 04736 | RI | 00343.27 | 5670 | 5137 | MITCHELLVILLE | 1 | AT-GRADE | | 73S NW/C 3-79-22 |
| 607-884-P | 04735 | RI | 00342.25 | 5670 | 5137 | MITCHELLVILLE | 1 | AT-GRADE | | 88S NW/C 2-79-22 |
| 607-885-W | 00025 | RI | 00341.45 | 5670 | 5137 | MITCHELLVILLE | 1 | AT-GRADE | | 80E05S NW/C 11-79-22 |
| 607-886-D | 04733 | RI | 00341.12 | 5670 | 5137 | MITCHELLVILLE | 1 | AT-GRADE | | 24S NW/C 12-79-22 |
| 607-887-K | 09158 | RI | 00340.90 | 5670 | 5137 | MITCHELLVILLE | 0 | AT-GRADE | | ELM AVENUE N.W. |
| 607-889-Y | 03901 | RI | 00340.62 | 5670 | 5137 | MITCHELLVILLE | 0 | AT-GRADE | IA 126 | CENTER AVENUE SO. |

COUNTY 77 153 POLK

DATE 11/10/81

| CROSSING NUMBER FRA | IOWA | RR CODE | MILEPOST | CITY NUMBERS AND NAME GEOG IOWA | | NEAR CITY | PUBLIC CROSSING | HIGHWAY NUMBER | STREET OR ROAD NAME |
|------------------------|-------|------------|----------|------------------------------------|--------------------|--------------|--------------------|-------------------|----------------------|
| 607-890-T | 11523 | RI | 00340.40 | 5670 | 5137 MITCHELLVILLE | 0 | AT-GRADE | | ARCH AVENUE N.E. |
| 876-001-C | 10643 | RI | 00073.60 | 2260 | 1945 DES MOINES | 0 | AT-GRADE | | DEAN AVE |
| 876-002-J | 10642 | RI | 00073.60 | 2260 | 1945 DES MOINES | 0 | AT-GRADE | | WALNUT |
| 876-003-R | 10641 | RI | 00073.00 | 2260 | 1945 DES MOINES | 0 | AT-GRADE | | CAPITGL |
| 876-004-X | 09579 | RI | NONE | 2260 | 1945 DES MOINES | 0 | AT-GRADE | | GRAND AVE. |
| 876-005-E | 10669 | RI | NONE | 2260 | 1945 DES MOINES | 0 | AT-GRADE | | DES MOINES |
| 876-006-L | 09210 | RI | NONE | 2260 | 1945 DES MOINES | 0 | AT-GRADE | | HUBBELL AVE |
| 876-007-T | 05853 | RI | NCNE | 2260 | 1945 DES MOINES | 0 | RR-OVER | IA 163 | UNIVERSITY |
| 876-008-A | 12854 | RI | NCNE | 2260 | 1945 DES MOINES | 0 | RR-UNDER | I-235 | AT 20TH AND COURT |
| 876-009-G | 10671 | RI | NCNE | 2260 | 1945 DES MOINES | 0 | AT-GRADE | | EASTON BLVD. |
| 876-010-B | 08145 | RI | NCNE | 2260 | 1945 DES MOINES | 0 | AT-GRADE | | HULL AVE |
| 876-011-H | 01052 | RI | 00076.20 | 2260 | 1945 DES MOINES | 0 | RR-OVER | US 69 | EUCLID AVE |
| 876-012-P | 09577 | RI | 00077.16 | 2260 | 1945 DES MOINES | 1 | AT-GRADE | | 60E NW/C 24-79-24 |
| 876-013-W | 04520 | RI | 00077.86 | 2260 | 1945 DES MOINES | 1 | RR-UNDER | I-80 | 60E55S NW/C 13-79-24 |
| 876-015-K | 04707 | RI | 00078.30 | 2260 | 1945 DES MOINES | 1 | AT-GRADE | | 52S NW/C 7-79-23 |
| 876-016-S | 04271 | RI | 00078.40 | 2260 | 1945 DES MOINES | 1 | RR-UNDER | I 35 | 10E30S NW/C 7-79-23 |
| 876-017-Y | 04706 | RI | 00078.78 | 2260 | 1945 DES MOINES | 1 | AT-GRADE | | 36E NW/C 7-79-23 |
| 876-018-F | 04705 | RI | 00080.56 | 2260 | 1945 DES MOINES | 1 | AT-GRADE | | 635 NW/C 5-79-23 |
| 876-019-M | 04704 | RI | 00080.86 | 2260 | 1945 DES MOINES | 1 | RR-UNDER | | 55E50S NW/C 5-79-23 |
| 876-020-G | 04703 | RI | 00082.19 | 2260 | 1945 DES MOINES | 1 | AT-GRADE | | 44E NW/C 4-79-23 |
| 876-021-N | 04702 | RI | 00083.16 | 2260 | 1945 DES MOINES | 1 | AT-GRADE | | 49E NW/C 33-80-23 |
| 876-022-V | 04701 | RI | 00085.20 | 2670 | 2320 ELKHART | 1 | AT-GRADE | | 58E NW/C 21-80-23 |
| 876-023-C | 04700 | RI | 00086.51 | 2670 | 2320 ELKHART | 1 | AT-GRADE | | 75E NW/C 16-80-23 |
| 876-024-J | 04699 | RI | 00086.94 | 2670 | 2320 ELKHART | 1 | AT-GRADE | | 75E27S NW/C 9-80-23 |
| 876-027-E | 04698 | RI | 00088.31 | 2670 | 2320 ELKHART | 1 | AT-GRADE | | 75E NW/C 4-80-23 |
| 876-029-T | 04697 | RI | 00089.31 | 2670 | 2320 ELKHART | 0 | AT-GRADE | IA 87 | WALNUT ST. |
| 876-030-M | 09157 | RI | 00089.46 | 2670 | 2320 ELKHART | 0 | AT-GRADE | | MAIN ST. |
| 876-032-B | 04696 | RI | 00090.31 | 2670 | 2320 ELKHART | 1 | AT-GRADE | | 76E NW/C 28-81-23 |
| 876-033-H | 04695 | RI | 00091.20 | 2670 | 2320 ELKHART | 1 | AT-GRADE | | 77E11S NW/C 21-81-23 |
| 876-035-W | 04694 | RI | 00092.34 | 2670 | 2320 ELKHART | 1 | AT-GRADE | | NW/C 15-81-23 |
| 876-037-K | 04693 | RI | 00093.37 | 2670 | 2320 ELKHART | 1 | AT-GRADE | | 20E NW/C 10-81-23 |

| CROSSING NUMBER FRA | RR IOWA, CCDE | MILEPOST | CITY NUMBERS AND NAME | | NEAR PUBLIC | HIGHWAY | STREET OR ROAD NAME | |
|------------------------|---------------------|----------|-----------------------|-----------|-----------------|----------|---------------------|------------------------------|
| | | | GEOG | IOWA | CITY | CROSSING | NUMBER | |
| 073-093-X | 13708 | BN | 00493.00 | 1900 1642 | COUNCIL BLUFFS | 0 | AT-GRADE | 8TH AVE |
| 073-094-E | 13709 | BN | 00493.00 | 1900 1642 | COUNCIL BLUFFS | 0 | AT-GRADE | 7TH AVE |
| 073-095-L | 13710 | BN | 00493.00 | 1900 1642 | COUNCIL BLUFFS | 0 | AT-GRADE | 6TH AVE |
| 073-096-T | 13711 | BN | 00493.00 | 1900 1642 | COUNCIL BLUFFS | 0 | AT-GRADE | 3RD AVE |
| 073-097-A | 13712 | BN | 00493.00 | 1900 1642 | COUNCIL BLUFFS | 0 | AT-GRADE | 2ND AVE |
| 073-710-N | 05099 | BN | 00014.04 | 2700 2335 | ELLIOTT | 1 | AT-GRADE | 80E NW/C 36-74-38 |
| 074-396-K | 05095 | BN | 00488.23 | 1900 1642 | COUNCIL BLUFFS | 1 | AT-GRADE | 50E NW/C 32-74-43 |
| 074-398-Y | 05094 | BN | 00488.60 | 1900 1642 | COUNCIL BLUFFS | 1 | RR-UNDER | 25E NW/C 20-74-43 |
| 074-401-E | 04279 | BN | 00489.73 | 1900 1642 | COUNCIL BLUFFS | 0 | RR-UNDER | 75S NW/C 17-74-43 |
| 074-402-L | 09444 | BN | 00490.45 | 1900 1642 | COUNCIL BLUFFS | 0 | AT-GRADE | 35TH AVE |
| 074-403-T | 13557 | BN | 00490.60 | 1900 1642 | COUNCIL BLUFFS | 0 | AT-GRADE | PIUTE S EXPRESSWAY |
| 074-404-A | 13592 | BN | 00489.70 | 1900 1642 | COUNCIL BLUFFS | 0 | AT-GRADE | 32ND AVE |
| 084-087-A | 08910 | BN | NONE | 1900 1642 | COUNCIL BLUFFS | 0 | AT-GRADE | S 11TH AND 22ND |
| 084-088-G | 13638 | BN | NCNE | 1900 1642 | COUNCIL BLUFFS | 0 | AT-GRADE | ALLEY BTWN 10&11 |
| 084-089-N | | BN | NCNE | 1900 1642 | COUNCIL BLUFFS | 0 | AT-GRADE | ALLEY BTWN 10&11 |
| 084-090-H | 10486 | BN | NONE | 1900 1642 | COUNCIL BLUFFS | 0 | AT-GRADE | S 10TH AND 22ND |
| 084-092-W | | BN | NONE | 1900 1642 | COUNCIL BLUFFS | 0 | AT-GRADE | ALLEY BTW 10&9 |
| 084-093-D | 10400 | BN | NONE | 1900 1642 | COUNCIL BLUFFS | 0 | AT-GRADE | S 9TH AND 22ND |
| 084-094-K | | BN | NONE | 1900 1642 | COUNCIL BLUFFS | 0 | AT-GRADE | ALLEY BTW S-9&8 |
| 084-095-S | | BN | NONE | 1900 1642 | COUNCIL BLUFFS | 0 | AT-GRADE | ALLEY BTWN S-9&8 |
| 084-096-Y | 10401 | BN | 00491.75 | 1900 1642 | COUNCIL BLUFFS | 0 | AT-GRADE | S 8TH AND 22ND |
| 084-098-M | 10402 | BN | NONE | 1900 1642 | COUNCIL BLUFFS | 0 | AT-GRADE | S 7TH AND 22ND |
| 084-099-U | | BN | NONE | 1900 1642 | COUNCIL BLUFFS | 0 | AT-GRADE | ALLEY BTWN S-6&7 |
| 084-100-L | 10403 | BN | NCNE | 1900 1642 | COUNCIL BLUFFS | 0 | AT-GRADE | S-6TH |
| 084-101-T | 09036 | BN | NCNE | 1900 1642 | COUNCIL BLUFFS | 0 | AT-GRADE | 16TH AVE |
| 084-102-A | 10405 | BN | NCNE | 1900 1642 | COUNCIL BLUFFS | 0 | AT-GRADE | S-6TH |
| 084-103-G | 09037 | BN | NCNE | 1900 1642 | COUNCIL BLUFFS | 0 | AT-GRADE | 16TH AVE |
| 084-105-V | 13553 | BN | 00492.40 | 1900 1642 | COUNCIL BLUFFS | 0 | AT-GRADE | S 6TH |
| 084-106-C | 13554 | BN | 00492.44 | 1900 1642 | COUNCIL BLUFFS | 0 | RR-UNDER | NEAR 14TH AVE |
| 084-107-J | 10484 | BN | 00492.49 | 1900 1642 | COUNCIL BLUFFS | 0 | AT-GRADE | 7TH ST |
| 084-109-X | 10483 | BN | 00492.55 | 1900 1642 | COUNCIL BLUFFS | 0 | AT-GRADE | 8TH ST |
| 084-110-S | | BN | 00492.63 | 1900 1642 | COUNCIL BLUFFS | 0 | AT-GRADE | 9TH ST |
| 084-112-F | 00000 | BN | 00493.15 | 1900 1642 | COUNCIL BLUFFS | 0 | AT-GRADE | 16TH ST |
| 084-113-M | 13028 | BN | 00493.23 | 1900 1642 | COUNCIL BLUFFS | 0 | AT-GRADE | 17TH ST |
| 084-114-U | 10397 | BN | NCNE | 1900 1642 | COUNCIL BLUFFS | 0 | AT-GRADE | 17TH ST |
| 084-115-B | | BN | NCNE | 1900 1642 | COUNCIL BLUFFS | 0 | AT-GRADE | 12TH AVE |
| 084-116-H | 13555 | BN | NONE | 1900 1642 | COUNCIL BLUFFS | 0 | AT-GRADE | 9TH AVE |
| 084-117-P | 10392 | BN | NCNE | 1900 1642 | COUNCIL BLUFFS | 0 | AT-GRADE | 10TH AVE |
| 084-225-N | 04278 | BN | 00491.01 | 1900 1642 | COUNCIL BLUFFS | 0 | AT-GRADE | 29TH AVE |
| 084-230-H | 13556 | BN | 00490.99 | 1900 1642 | COUNCIL BLUFFS | 0 | RR-UNDER | S OF 29TH AVE |
| 084-233-C | 10415 | BN | NONE | 1900 1642 | COUNCIL BLUFFS | 0 | AT-GRADE | S 16TH |
| 084-235-S | 10489 | BN | NCNE | 1900 1642 | COUNCIL BLUFFS | 0 | AT-GRADE | S 13TH |
| 084-236-Y | 10488 | BN | NONE | 1900 1642 | COUNCIL BLUFFS | 0 | AT-GRADE | S 12TH |
| 095-142-C | 13370 | BN | | 0327 4040 | AVOCA | 0 | AT-GRADE | ELM |
| 191-084-X | 05549 | CNW | 00333.75 | 5650 5130 | MISSOURI VALLEY | 1 | AT-GRADE | 22E50S NW/C 3-77-44 |
| 191-085-E | 02385 | CNW | 00333.98 | 5650 5130 | MISSOURI VALLEY | 1 | RR-UNDER | 40E 90S NW/C 3-77-44 |
| 191-087-T | 05548 | CNW | 00334.49 | 5650 5130 | MISSOURI VALLEY | 1 | AT-GRADE | 55E25S NW/C 10-77-44 |
| 191-091-H | 05547 | CNW | 00335.94 | 1925 1700 | CRESCENT | 1 | AT-GRADE | 90E70S NW/C 15-77-44 |
| 191-097-Y | 05546 | CNW | 00338.47 | 5650 5130 | MISSOURI VALLEY | 1 | AT-GRADE | 56E NW/C 35-77-44 |
| 191-100-E | 05545 | CNW | 00341.69 | 1925 1700 | CRESCENT | 1 | AT-GRADE | 25S NW/C 14-76-44 |
| 191-101-L | 05544 | CNW | 00343.14 | 1925 1700 | CRESCENT | 1 | AT-GRADE | 75S NW/C 23-76-44 |
| 191-102-T | 09252 | CNW | 00343.50 | 1900 1642 | COUNCIL BLUFFS | 1 | RR-UNDER | IA. 588 10S NW/C 26-76-44 |

COUNTY 78 155 POTTAWATTAMIE

DATE 11/10/81

| CROSSING NUMBER FRA IOWA | RR CODE | MILEPOST | CITY NUMBERS AND NAME GEOG IOWA | | NEAR CITY | PUBLIC CROSSING | HIGHWAY NUMBER | STREET OR ROAD NAME |
|-----------------------------|------------|----------|------------------------------------|-----------|-----------------|--------------------|-------------------|-----------------------|
| 191-103-A | 05543 | CNW | 00343.77 | 1900 1642 | COUNCIL BLUFFS | 1 | AT-GRADE | 40S NW/C 26-76-44 |
| 191-104-G | 05542 | CNW | 00344.66 | 1900 1642 | COUNCIL BLUFFS | 1 | AT-GRADE | 84E20S NW/C 34-76-44 |
| 191-106-V | 05539 | CNW | 00345.50 | 1900 1642 | COUNCIL BLUFFS | 1 | AT-GRADE | 82E 24S NW/C 3-75-44 |
| 191-107-C | 05541 | CNW | | 1900 1642 | COUNCIL BLUFFS | 1 | AT-GRADE | 49E35S NW/C 11-75-44 |
| 191-122-E | 09253 | CNW | 00348.95 | 1900 1642 | COUNCIL BLUFFS | 0 | RR-OVER | 01E 02S NW/C24-75-44 |
| 191-128-V | 10359 | CNW | 00350.31 | 1900 1642 | COUNCIL BLUFFS | 0 | AT-GRADE | AVE G |
| 191-129-C | 10357 | CNW | 00350.50 | 1900 1642 | COUNCIL BLUFFS | 0 | AT-GRADE | AVE C |
| 191-130-W | 10356 | CNW | 00350.55 | 1900 1642 | COUNCIL BLUFFS | 0 | AT-GRADE | AVE C |
| 191-131-D | 10355 | CNW | 00350.60 | 1900 1642 | COUNCIL BLUFFS | 0 | AT-GRADE | AVE B |
| 191-132-K | 10354 | CNW | 00350.66 | 1900 1642 | COUNCIL BLUFFS | 0 | AT-GRADE | AVE A |
| 191-133-S | 00971 | CNW | 00350.69 | 1900 1642 | COUNCIL BLUFFS | 0 | RR-UNDER | US 6 BROADWAY |
| 191-135-F | 10387 | CNW | | 1900 1642 | COUNCIL BLUFFS | 0 | AT-GRADE | 12TH ST |
| 191-136-M | 09254 | CNW | 00350.77 | 1900 1642 | COUNCIL BLUFFS | 0 | AT-GRADE | 2ND AVE |
| 191-137-U | 10450 | CNW | 00351.10 | 1900 1642 | COUNCIL BLUFFS | 0 | AT-GRADE | 3RD AVE |
| 191-138-B | 10459 | CNW | | 1900 1642 | COUNCIL BLUFFS | 0 | AT-GRADE | 4TH AVE |
| 191-139-H | 10458 | CNW | | 1900 1642 | COUNCIL BLUFFS | 0 | AT-GRADE | 5TH AVE |
| 191-140-C | 10464 | CNW | | 1900 1642 | COUNCIL BLUFFS | 0 | AT-GRADE | 6TH AVE |
| 191-141-J | 10463 | CNW | | 1900 1642 | COUNCIL BLUFFS | 0 | AT-GRADE | 7TH AVE |
| 191-142-R | 10462 | CNW | | 1900 1642 | COUNCIL BLUFFS | 0 | AT-GRADE | 8TH AVE |
| 191-143-X | 10460 | CNW | | 1900 1642 | COUNCIL BLUFFS | 0 | AT-GRADE | 9TH AVE |
| 191-145-L | 10388 | CNW | | 1900 1642 | COUNCIL BLUFFS | 0 | AT-GRADE | SO 11TH ST |
| 191-146-T | 10389 | CNW | | 1900 1642 | COUNCIL BLUFFS | 0 | AT-GRADE | SO 8TH ST |
| 191-147-A | 10390 | CNW | | 1900 1642 | COUNCIL BLUFFS | 0 | AT-GRADE | 7TH ST. |
| 191-148-G | 10394 | CNW | | 1900 1642 | COUNCIL BLUFFS | 0 | AT-GRADE | 6TH ST S |
| 191-149-N | 09034 | CNW | | 1900 1642 | COUNCIL BLUFFS | 0 | AT-GRADE | MAIN ST |
| 191-150-H | 10393 | CNW | | 1900 1642 | COUNCIL BLUFFS | 0 | AT-GRADE | SO 4TH ST |
| 191-154-K | 10407 | CNW | | 1900 1642 | COUNCIL BLUFFS | 0 | AT-GRADE | 16TH AVE & 3RD ST. |
| 191-155-S | 10413 | CNW | | 1900 1642 | COUNCIL BLUFFS | 0 | AT-GRADE | HIGH ST |
| 191-156-Y | 10414 | CNW | | 1900 1642 | COUNCIL BLUFFS | 0 | AT-GRADE | TCSTEVIN ST |
| 191-157-F | 10408 | CNW | | 1900 1642 | COUNCIL BLUFFS | 0 | AT-GRADE | 16TH AVE |
| 191-161-V | 10410 | CNW | | 1900 1642 | COUNCIL BLUFFS | 0 | AT-GRADE | 17TH ST & 12TH AVE |
| 191-162-C | 10386 | CNW | | 1900 1642 | COUNCIL BLUFFS | 0 | AT-GRADE | 13TH ST |
| 191-163-J | 10363 | CNW | | 1900 1642 | COUNCIL BLUFFS | 0 | AT-GRADE | 15TH ST |
| 191-166-E | 10434 | CNW | | 1900 1642 | COUNCIL BLUFFS | 0 | AT-GRADE | 18TH ST |
| 191-167-L | 10435 | CNW | | 1900 1642 | COUNCIL BLUFFS | 0 | AT-GRADE | 19TH ST |
| 191-168-T | 10436 | CNW | | 1900 1642 | COUNCIL BLUFFS | 0 | AT-GRADE | 21ST ST |
| 191-169-A | 10437 | CNW | | 1900 1642 | COUNCIL BLUFFS | 0 | AT-GRADE | 22ND ST |
| 191-170-U | 10438 | CNW | | 1900 1642 | COUNCIL BLUFFS | 0 | AT-GRADE | 23RD ST |
| 191-171-B | 10439 | CNW | | 1900 1642 | COUNCIL BLUFFS | 0 | AT-GRADE | 24TH ST |
| 191-172-H | 10440 | CNW | | 1900 1642 | COUNCIL BLUFFS | 0 | AT-GRADE | 25TH ST |
| 191-174-W | 10441 | CNW | | 1900 1642 | COUNCIL BLUFFS | 0 | AT-GRADE | 27TH ST |
| 191-175-D | 10442 | CNW | | 1900 1642 | COUNCIL BLUFFS | 0 | AT-GRADE | 28TH ST |
| 191-176-K | 10443 | CNW | | 1900 1642 | COUNCIL BLUFFS | 0 | AT-GRADE | 29TH ST |
| 191-177-S | 10444 | CNW | | 1900 1642 | COUNCIL BLUFFS | 0 | AT-GRADE | 31ST ST |
| 191-178-Y | 10445 | CNW | | 1900 1642 | COUNCIL BLUFFS | 0 | AT-GRADE | 32ND ST |
| 191-180-A | 10446 | CNW | | 1900 1642 | COUNCIL BLUFFS | 0 | AT-GRADE | 34TH ST |
| 191-181-G | 10447 | CNW | | 1900 1642 | COUNCIL BLUFFS | 0 | AT-GRADE | 35TH ST |
| 875-737-N | 13683 | CRIP | 00500.01 | 1900 1642 | COUNCIL BLUFFS | 0 | AT-GRADE | 16TH ST |
| 308-400-Y | 05529 | ICG | 00495.03 | 5650 5130 | MISSOURI VALLEY | 1 | RR-OVER | 15E 50S NW/C 3-77-44 |
| 308-401-F | 02384 | ICG | 00495.41 | 5650 5130 | MISSOURI VALLEY | 1 | RR-OVER | I-80 50S NW/C 3-77-44 |
| 308-404-B | | ICG | C498.66 | 1925 1700 | CRESCENT | 1 | AT-GRADE | |
| 308-405-H | 05532 | ICG | 00499.29 | 1925 1700 | CRESCENT | 1 | AT-GRADE | 65S NW/C 27-77-44 |

COUNTY 78 155 POTTAWATTAMIE

DATE 11/10/81

| CROSSING NUMBER FRA | IOWA | RR CODE | MILEPOST | CITY NUMBERS AND NAME GEOG IOWA | | NEAR PUBLIC CITY CROSSING | HIGHWAY NUMBER | STREET OR ROAD NAME | | |
|------------------------|-------|------------|----------|------------------------------------|------|------------------------------|-------------------|---------------------|---------|----------------------|
| 308-406-P | 05533 | ICG | 00500.60 | 1925 | 1700 | CRESCENT | 1 | AT-GRADE | | Nw/C 3-76-44 |
| 308-407-W | 02320 | ICG | 00505.01 | 1925 | 1700 | CRESCENT | 1 | AT-GRADE | IA 988 | |
| 308-408-D | 05539 | ICG | 00506.93 | 1925 | 1700 | CRESCENT | 1 | AT-GRADE | | 85E 24S Nw/C 3-75-44 |
| 308-409-K | 05540 | ICG | 00508.31 | 1900 | 1642 | COUNCIL BLUFFS | 1 | AT-GRADE | | 45E 43SNw/C 11-75-44 |
| 308-410-E | | ICG | C508.88 | 1900 | 1642 | COUNCIL BLUFFS | 1 | AT-GRADE | | |
| 308-412-T | 00000 | ICG | 00510.28 | 1900 | 1642 | COUNCIL BLUFFS | 0 | RR-OVER | | BIG LAKE RD |
| 308-413-A | 10420 | ICG | 00510.88 | 1900 | 1642 | COUNCIL BLUFFS | 0 | AT-GRADE | | NORTH 15TH STREET |
| 308-414-G | 12795 | ICG | 00510.96 | 1900 | 1642 | COUNCIL BLUFFS | 0 | AT-GRADE | | NORTH 16TH STREET |
| 308-415-N | 12925 | ICG | 00513.56 | 1900 | 1642 | COUNCIL BLUFFS | 0 | RR-UNDER | I-29 | |
| 308-416-V | 13558 | ICG | 00513.67 | 1900 | 1642 | COUNCIL BLUFFS | 0 | AT-GRADE | | N. 25TH ST. |
| 308-417-C | 12931 | ICG | 00513.78 | 1900 | 1642 | COUNCIL BLUFFS | 0 | AT-GRADE | | N.25TH WATERWORKS |
| 308-418-J | 13017 | ICG | 00513.88 | 1900 | 1642 | COUNCIL BLUFFS | 0 | AT-GRADE | | AVE C NO. OF I-29 |
| 308-425-U | 13018 | ICG | 00515.68 | 1270 | 1142 | CARTER LAKE | 0 | AT-GRADE | | AVENUE H |
| 308-426-B | 13019 | ICG | 00515.68 | 1270 | 1142 | CARTER LAKE | 0 | AT-GRADE | | AVENUE J |
| 308-443-S | 10361 | ICG | 00511.41 | 1900 | 1642 | COUNCIL BLUFFS | 0 | AT-GRADE | | AVENUE G |
| 308-445-F | 10360 | ICG | 00511.54 | 1900 | 1642 | COUNCIL BLUFFS | 0 | AT-GRADE | | AVENUE E |
| 308-447-U | 09121 | ICG | 00511.83 | 1900 | 1642 | COUNCIL BLUFFS | 0 | RR-UNDER | US 6 | BROADWAY |
| 308-448-B | 10451 | ICG | 00511.98 | 1900 | 1642 | COUNCIL BLUFFS | 0 | AT-GRADE | | SECCND AVENUE |
| 308-449-H | 10367 | ICG | 00512.04 | 1900 | 1642 | COUNCIL BLUFFS | 0 | AT-GRADE | | THIRD AVENUE |
| 308-450-C | 10365 | ICG | 00512.09 | 1900 | 1642 | COUNCIL BLUFFS | 0 | AT-GRADE | 0 | THIRTEENTH STREET |
| 308-451-J | 10457 | ICG | 00512.25 | 1900 | 1642 | COUNCIL BLUFFS | 0 | AT-GRADE | 0 | SIXTH AVENUE |
| 308-452-R | 10376 | ICG | 00512.31 | 1900 | 1642 | COUNCIL BLUFFS | 0 | AT-GRADE | 0 | SEVENTH AVENUE |
| 308-453-X | 10474 | ICG | 00512.38 | 1900 | 1642 | COUNCIL BLUFFS | 0 | AT-GRADE | 0 | EIGHTH AVENUE |
| 308-454-E | 10449 | ICG | 00512.44 | 1900 | 1642 | COUNCIL BLUFFS | 0 | AT-GRADE | 0 | NINTH AVENUE |
| 308-457-A | 13559 | ICG | 00512.17 | 1900 | 1642 | COUNCIL BLUFFS | 0 | AT-GRADE | IA. 147 | S ELEVENTH STREET |
| 308-458-G | 10368 | ICG | 00512.17 | 1900 | 1642 | COUNCIL BLUFFS | 0 | AT-GRADE | 0 | SECCND AV-11TH ST |
| 308-459-N | | ICG | C512.17 | 1900 | 1642 | COUNCIL BLUFFS | 0 | AT-GRADE | 0 | UNION AVENUE |
| 308-460-H | 10456 | ICG | C512.17 | 1900 | 1642 | COUNCIL BLUFFS | 0 | AT-GRADE | | SOUTH NINTH ST |
| 378-188-B | 02386 | MILW | 00458.58 | 5970 | 5397 | NEOLA | 1 | RR-UNDER | I-80 | 50S Nw/C 5-77-41 |
| 378-189-H | 05577 | MILW | 00459.18 | 5970 | 5397 | NEOLA | 1 | AT-GRADE | 0 | 80E Nw/C 7-77-41 |
| 378-193-X | 00804 | MILW | 00461.44 | 5970 | 5397 | NEOLA | 1 | RR-UNDER | IA 83 | 35E 25SNw/C 19-77-41 |
| 378-195-L | 11632 | MILW | 00462.35 | 5970 | 5397 | NEOLA | 0 | AT-GRADE | 0 | 2ND ST |
| 378-200-F | 05575 | MILW | 00463.80 | 5970 | 5397 | NEOLA | 1 | AT-GRADE | 0 | 05S Nw/C 36-77-42 |
| 378-201-M | 05574 | MILW | 00465.50 | 5970 | 5397 | NEOLA | 1 | AT-GRADE | 0 | 45S Nw/C 2-76-42 |
| 378-204-H | 05573 | MILW | 00467.70 | 8490 | 7830 | UNDERWOOD | 0 | AT-GRADE | 0 | 3RD ST |
| 378-207-D | 05571 | MILW | 00468.64 | 8490 | 7830 | UNDERWOOD | 1 | AT-GRADE | 0 | 10E Nw/C 21-76-42 |
| 378-209-S | 05570 | MILW | 00470.80 | 8490 | 7830 | UNDERWOOD | 1 | AT-GRADE | 0 | 59E 75SNw/C 30-76-42 |
| 378-213-G | 05569 | MILW | 00472.82 | 8490 | 7830 | UNDERWOOD | 1 | AT-GRADE | 0 | 20E 75SNw/C 36-76-43 |
| 378-215-V | 05568 | MILW | 00474.30 | 1900 | 1642 | COUNCIL BLUFFS | 1 | AT-GRADE | 0 | 35E 93S Nw/C 2-75-43 |
| 378-221-Y | 00395 | MILW | 00477.19 | 1900 | 1642 | COUNCIL BLUFFS | 0 | RR-UNDER | 0 | YELLOW PCLE RD |
| 378-226-H | 04275 | MILW | 00477.57 | 1900 | 1642 | COUNCIL BLUFFS | 0 | RR-UNDER | US 6 | BROWAY ST |
| 378-230-X | 05563 | MILW | 00478.70 | 1900 | 1642 | COUNCIL BLUFFS | 0 | AT-GRADE | 0 | COLLEGE RD |
| 378-232-L | 00223 | MILW | 00479.40 | 1900 | 1642 | COUNCIL BLUFFS | 0 | RR-UNDER | | MCPHERSON AVE |
| 378-234-A | 05561 | MILW | 00480.06 | 1900 | 1642 | COUNCIL BLUFFS | 0 | AT-GRADE | | FRANKLIN AVE |
| 378-235-G | 04276 | MILW | 00480.60 | 1900 | 1642 | COUNCIL BLUFFS | 0 | RR-UNDER | I-80 | I-80 |
| 378-236-N | 05559 | MILW | 00480.83 | 1900 | 1642 | COUNCIL BLUFFS | 0 | AT-GRADE | | MADISON RD. |
| 378-237-V | 00797 | MILW | 00481.70 | 1900 | 1642 | COUNCIL BLUFFS | 0 | RR-UNDER | | SOUTH AVE |
| 378-238-C | 13143 | MILW | 00482.08 | 1900 | 1642 | COUNCIL BLUFFS | 0 | RR-UNDER | I-80 | I-80 |
| 378-240-D | 10404 | MILW | 00483.70 | 1900 | 1642 | COUNCIL BLUFFS | 0 | AT-GRADE | | S. 7TH ST. |
| 378-241-K | 10406 | MILW | 00483.79 | 1900 | 1642 | COUNCIL BLUFFS | 0 | AT-GRADE | | S. 8TH ST. |
| 378-242-S | 00000 | MILW | 00484.39 | 1900 | 1642 | COUNCIL BLUFFS | 0 | AT-GRADE | | NO LOCATION |
| 378-243-Y | 10396 | MILW | 00484.87 | 1900 | 1642 | COUNCIL BLUFFS | 0 | AT-GRADE | | S. 17TH ST |

| CROSSING NUMBER FRA | NUMBER IOWA | RR CODE | MILEPCST | CITY NUMBERS AND NAME GEGG ICWA | | NEAR PUBLIC CITY CROSSING | HIGHWAY NUMBER | STREET OR ROAD NAME |
|------------------------|----------------|------------|----------|------------------------------------|---------------------|------------------------------|-------------------|-----------------------------|
| 378-244-F | 10396 | MILW | 00484.87 | 1900 | 1642 COUNCIL BLUFFS | 0 | AT-GRADE | S. 17TH ST. |
| 378-245-M | 10405 | MILW | 00483.62 | 1900 | 1642 COUNCIL BLUFFS | 0 | AT-GRADE | S. 6TH ST. |
| 378-246-U | 13147 | MILW | 00483.52 | 1900 | 1642 COUNCIL BLUFFS | 0 | AT-GRADE | S. 14TH AVE |
| 378-247-B | 13148 | MILW | 00483.39 | 1900 | 1642 COUNCIL BLUFFS | 0 | AT-GRADE | 16TH AVE |
| 378-248-H | 09037 | MILW | 00483.36 | 1900 | 1642 COUNCIL BLUFFS | 0 | AT-GRADE | 16TH AVE |
| 481-190-G | 05550 | NW | 00400.53 | 1900 | 1642 COUNCIL BLUFFS | 1 | AT-GRADE | D. 80S NW/C 30-74-42 |
| 481-191-N | 05551 | NW | 00401.43 | 1900 | 1642 COUNCIL BLUFFS | 1 | RR-UNDER | 0 35E 18SNW/C 25-74-43 |
| 481-193-C | 05604 | NW | 00404.23 | 1900 | 1642 COUNCIL BLUFFS | 1 | RR-CVER | 0 66E 46SNW/C 15-74-43 |
| 481-194-J | 05552 | NW | 00404.61 | 1900 | 1642 COUNCIL BLUFFS | 1 | AT-GRADE | 0 25E 25SNW/C 15-74-43 |
| 481-196-X | 05553 | NW | 00405.28 | 1900 | 1642 COUNCIL BLUFFS | 1 | AT-GRADE | 0 73E 50SNW/C 16-74-43 |
| 481-197-E | 00384 | NW | 00405.37 | 1900 | 1642 COUNCIL BLUFFS | 1 | RR-UNDER | US 275 65E 55SNW/C 16-74-43 |
| 481-198-L | 05554 | NW | 00405.83 | 1900 | 1642 COUNCIL BLUFFS | 1 | AT-GRADE | 0 25E 50SNW/C 16-74-43 |
| 481-200-K | 09208 | NW | 00406.95 | 1900 | 1642 COUNCIL BLUFFS | 1 | RR-CVER | US 275 25E 99S NW/C 8-74-43 |
| 481-201-S | 04277 | NW | 00407.60 | 1900 | 1642 COUNCIL BLUFFS | 0 | RR-UNDER | IA 92 |
| 481-202-Y | | NW | 00407.70 | 1900 | 1642 COUNCIL BLUFFS | 1 | AT-GRADE | COUNTY |
| 481-203-F | 04273 | NW | 00408.13 | 1900 | 1642 COUNCIL BLUFFS | 0 | RR-UNDER | I 80 |
| 481-204-M | 04273 | NW | 00408.14 | 1900 | 1642 COUNCIL BLUFFS | 0 | RR-UNDER | I. 80 I-80 |
| 481-205-U | 04273 | NW | 00408.19 | 1900 | 1642 COUNCIL BLUFFS | 0 | RR-UNDER | I-80 I-80 |
| 481-206-B | 04273 | NW | 00408.22 | 1900 | 1642 COUNCIL BLUFFS | 0 | RR-UNDER | I-80 I-80 |
| 481-207-H | 06260 | NW | 00408.47 | 1900 | 1642 COUNCIL BLUFFS | 0 | AT-GRADE | 0 29TH AVE |
| 481-208-P | 026 | NW | 00409.01 | 1900 | 1642 COUNCIL BLUFFS | 0 | AT-GRADE | CITY ST 16TH ST |
| 481-211-X | 10433 | NW | 00409.36 | 1900 | 1642 COUNCIL BLUFFS | 0 | AT-GRADE | 0 S. SIXTH ST |
| 481-212-E | 09039 | NW | 00409.42 | 1900 | 1642 COUNCIL BLUFFS | 0 | AT-GRADE | 0 21ST AVE |
| 481-213-L | 09038 | NW | 00409.45 | 1900 | 1642 COUNCIL BLUFFS | 0 | AT-GRADE | 0 SOUTH SEVENTH ST. |
| 481-214-T | 10431 | NW | 00409.53 | 1900 | 1642 COUNCIL BLUFFS | 0 | AT-GRADE | 0 SOUTH EIGHT |
| 481-215-A | 10432 | NW | 00409.54 | 1900 | 1642 COUNCIL BLUFFS | 0 | AT-GRADE | 0 20TH AVE |
| 481-216-G | 10430 | NW | 00409.62 | 1900 | 1642 COUNCIL BLUFFS | 0 | AT-GRADE | 0 SOUTH NINTH ST. |
| 481-217-N | 10427 | NW | 00409.67 | 1900 | 1642 COUNCIL BLUFFS | 0 | AT-GRADE | 0 S. 19TH AVE |
| 481-218-V | 10429 | NW | 00409.72 | 1900 | 1642 COUNCIL BLUFFS | 0 | AT-GRADE | 0 S 10TH ST |
| 481-219-C | 10428 | NW | 00409.78 | 1900 | 1642 COUNCIL BLUFFS | 0 | AT-GRADE | 0 18TH AVE |
| 481-220-W | 10426 | NW | 00409.81 | 1900 | 1642 COUNCIL BLUFFS | 0 | AT-GRADE | 0 S. 11TH ST. |
| 481-221-D | 10424 | NW | 00410.11 | 1900 | 1642 COUNCIL BLUFFS | 0 | AT-GRADE | 0 S. 13TH ST. |
| 481-223-S | 10482 | NW | 00410.12 | 1900 | 1642 COUNCIL BLUFFS | 0 | AT-GRADE | CITY ST S. 16TH AVE |
| 481-224-Y | 10423 | NW | 00410.35 | 1900 | 1642 COUNCIL BLUFFS | 0 | AT-GRADE | 0 SOUTH 14TH AVE. |
| 481-225-F | 10423 | NW | 00440.15 | 1900 | 1642 COUNCIL BLUFFS | 0 | AT-GRADE | 0 14TH AVE SPUR |
| 481-226-M | 10375 | NW | 00410.39 | 1900 | 1642 COUNCIL BLUFFS | 0 | AT-GRADE | 0 SOUTH 16TH ST |
| 481-227-U | 10377 | NW | 00410.53 | 1900 | 1642 COUNCIL BLUFFS | 0 | AT-GRADE | 0 SOUTH 17TH ST |
| 598-816-L | 13471 | RI | 00000.05 | 0510 | 0327 AVCCA | 0 | RR-UNDER | 0 WALNUT |
| 598-817-T | 09836 | RI | 00000.06 | 0510 | 0327 AVCCA | 0 | AT-GRADE | 0 ELM |
| 598-818-A | 09837 | RI | 00000.75 | 0510 | 0327 AVCCA | 0 | AT-GRADE | 0 PINE |
| 598-819-G | 05597 | RI | 00000.90 | 0510 | 0327 AVCCA | 1 | AT-GRADE | 0 78E 50SNW/C 17-77-39 |
| 598-828-F | 12669 | RI | 00006.45 | 3610 | 3230 HANCOCK | 0 | AT-GRADE | 0 DELTA ST |
| 598-830-G | 05600 | RI | 00006.50 | 3610 | 3230 HANCOCK | 0 | AT-GRADE | 0 KIMBALL ST |
| 598-846-D | 01456 | RI | 00012.35 | 6240 | 5630 CAKLAND | 0 | AT-GRADE | 0 LINDEN ST |
| 598-847-K | 01457 | RI | 00012.45 | 6240 | 5630 CAKLAND | 0 | AT-GRADE | 0 CAKLAND AVE |
| 603-126-Y | 03999 | RI | 00452.60 | 3610 | 3230 HANCOCK | 1 | RR-OVER | 0 80S NW/C 5-76-38 |
| 603-127-F | 04011 | RI | 00451.60 | 3610 | 3230 HANCOCK | 1 | RR-UNDER | 0 55S NW/C 4-76-38 |
| 603-130-N | 03990 | RI | 00450.55 | 0460 | 0285 ATLANTIC | 1 | AT-GRADE | 0 30S NW/C 3-76-38 |
| 603-136-E | 03991 | RI | 00448.52 | 0460 | 0285 ATLANTIC | 1 | AT-GRADE | 0 30S NW/C 1-76-38 |
| 603-146-K | 10406 | RI | 00459.76 | 1900 | 1642 COUNCIL BLUFFS | 0 | AT-GRADE | STREET SC 8TH ST |
| 603-147-S | 10404 | RI | 00499.75 | 1900 | 1642 COUNCIL BLUFFS | 0 | AT-GRADE | STREET SC 7TH ST |
| 603-148-Y | 13147 | RI | 00499.70 | 1900 | 1642 COUNCIL BLUFFS | 0 | RR-UNDER | IA 192 AT 14TH AVE |

COUNTY 78 155 POTTAWATTAMIE

DATE 11/10/81

| CROSSING NUMBER FRA | RR IOWA | RR CODE | MILEPCST | CITY NUMBERS AND NAME GEOG IOWA | | NEAR CITY | PUBLIC CROSSING | HIGHWAY NUMBER | STREET OR ROAD NAME | |
|------------------------|------------|------------|----------|------------------------------------|------|----------------|--------------------|-------------------|---------------------|----------------------|
| 603-149-F | 10405 | RI | 00494.68 | 1900 | 1642 | COUNCIL BLUFFS | 0 | AT-GRADE | STREET | SC 6TH ST |
| 603-150-A | 13148 | RI | 00480.80 | 1900 | 1642 | COUNCIL BLUFFS | 0 | AT-GRADE | STREET | SC.MAIN-16TH AVE |
| 603-151-G | 00000 | RI | 00487.75 | 1900 | 1642 | COUNCIL BLUFFS | 0 | AT-GRADE | 0 | 18TH AVE |
| 603-175-V | 02519 | RI | 00472.25 | 5070 | 4885 | MC CLELLAND | 1 | AT-GRADE | 0 | 50E 50SNW/C 24-76-42 |
| 603-179-X | 04005 | RI | 00470.60 | 5070 | 4885 | MC CLELLAND | 1 | RR-UNDER | 0 | 20S NW/C 20-76-41 |
| 603-182-F | 03987 | RI | 00469.85 | 5070 | 4885 | MC CLELLAND | 1 | AT-GRADE | 0 | 20S NW/C 21-76-41 |
| 603-185-B | 04003 | RI | 00468.80 | 5070 | 4885 | MC CLELLAND | 1 | RR-UNDER | 0 | 30S NW/C 22-76-41 |
| 603-188-W | 04004 | RI | 00467.80 | 3610 | 3230 | HANCOCK | 1 | RR-UNDER | 0 | 10S NW/C 23-76-41 |
| 603-191-E | 03986 | RI | 00466.77 | 3610 | 3230 | HANCOCK | 1 | AT-GRADE | 0 | 99S NW/C 13-76-41 |
| 603-193-T | 03841 | RI | 00465.77 | 3610 | 3230 | HANCOCK | 1 | AT-GRADE | 0 | NW/C 19-76-40 |
| 603-195-G | 03840 | RI | 00464.87 | 3610 | 3230 | HANCOCK | 1 | AT-GRADE | 0 | 15S NW/C 20-76-40 |
| 603-200-B | 03839 | RI | 00463.87 | 3610 | 3230 | HANCOCK | 1 | AT-GRADE | 0 | 30S NW/C 21-76-40 |
| 603-203-W | 04000 | RI | 00462.82 | 3610 | 3230 | HANCOCK | 1 | RR-UNDER | 0 | 20S NW/C 22-76-40 |
| 603-206-S | 04001 | RI | 00461.80 | 3610 | 3230 | HANCOCK | 1 | RR-UNDER | 0 | 20S NW/C 23-76-40 |
| 603-208-F | 04002 | RI | 00460.80 | 3610 | 3230 | HANCOCK | 1 | RR-UNDER | 0 | NW/C 24-76-40 |
| 603-210-G | 03998 | RI | 00460.25 | 3610 | 3230 | HANCOCK | 1 | RR-CVER | 0 | 50E 80SNW/C 13-76-40 |
| 603-211-N | 02506 | RI | 00458.90 | 3610 | 3230 | HANCOCK | 0 | RR-CVER | US 59 | US 59 |
| 603-212-V | 03988 | RI | 00458.30 | 3610 | 3230 | HANCOCK | 1 | AT-GRADE | 0 | 50E 30SNW/C 17-76-39 |
| 603-213-C | 04006 | RI | 00457.77 | 3610 | 3230 | HANCOCK | 1 | RR-UNDER | 0 | 20S NW/C 16-76-39 |
| 603-215-R | 02518 | RI | 00457.10 | 3610 | 3230 | HANCOCK | 1 | AT-GRADE | 0 | 55E NW/C 16-76-39 |
| 603-216-X | 03989 | RI | 00456.75 | 3610 | 3230 | HANCOCK | 1 | AT-GRADE | 0 | 90S NW/C 10-76-39 |
| 603-218-L | 04516 | RI | 00455.67 | 3610 | 3230 | HANCOCK | 1 | AT-GRADE | 0 | 60S NW/C 11-76-39 |
| 603-220-M | 02520 | RI | 00454.62 | 3610 | 3230 | HANCOCK | 1 | AT-GRADE | 0 | 19S NW/C 12-76-39 |
| 603-224-P | 03838 | RI | 00454.00 | 3610 | 3230 | HANCOCK | 1 | AT-GRADE | 0 | 50E NW/C 12-76-39 |
| 603-247-W | | RI | NONE | 5070 | 4885 | MC CLELLAND | 1 | RR-UNDER | HWY#92 | |
| 603-248-D | 05562 | RI | 00486.17 | 5070 | 4885 | MC CLELLAND | 1 | RR-OVER | 0 | 80E 53SNW/C 32-75-43 |
| 603-249-K | 00293 | RI | 00485.17 | 5070 | 4885 | MC CLELLAND | 1 | RR-UNDER | 0 | 25E 95SNW/C 28-75-43 |
| 603-250-E | 05564 | RI | 00484.45 | 5070 | 4885 | MC CLELLAND | 1 | RR-OVER | 0 | 58E 65SNW/C 28-75-43 |
| 603-251-L | 04274 | RI | 00484.00 | 5070 | 4885 | MC CLELLAND | 1 | AT-GRADE | LS 6 | 50E 75SNW/C 22-75-43 |
| 603-252-T | 05566 | RI | 00482.70 | 5070 | 4885 | MC CLELLAND | 1 | RR-UNDER | 0 | 50E 65SNW/C 22-75-43 |
| 603-253-A | 05567 | RI | 00482.57 | 5070 | 4885 | MC CLELLAND | 1 | RR-CVER | 0 | 30E 85SNW/C 14-75-43 |
| 603-256-V | 05578 | RI | 00481.52 | 5070 | 4885 | MC CLELLAND | 1 | AT-GRADE | 0 | 13S NW/C 18-75-42 |
| 603-263-F | 05579 | RI | 00479.17 | 5070 | 4885 | MC CLELLAND | 1 | RR-UNDER | 0 | 50E 98S NW/C 7-75-42 |
| 603-265-U | 05580 | RI | 00477.47 | 5070 | 4885 | MC CLELLAND | 1 | AT-GRADE | 0 | 76E NW/C 8-75-42 |
| 603-266-B | 05581 | RI | 00476.62 | 5070 | 4885 | MC CLELLAND | 0 | AT-GRADE | 0 | 3RD ST |
| 603-267-H | 05582 | RI | 00476.22 | 5070 | 4885 | MC CLELLAND | 1 | AT-GRADE | 0 | 50E 90SNW/C 33-76-42 |
| 603-269-W | 01124 | RI | 00475.10 | 5070 | 4885 | MC CLELLAND | 1 | RR-CVER | 0 | 25E NW/C 34-76-42 |
| 603-270-R | 05583 | RI | 00474.30 | 5070 | 4885 | MC CLELLAND | 1 | AT-GRADE | 0 | 65E 50SNW/C 27-76-42 |
| 815-973-E | 10381 | UP | | 1900 | 1642 | COUNCIL BLUFFS | 0 | AT-GRADE | 0 | 9TH AVE |
| 816-631-H | 10364 | UP | 00000.82 | 1900 | 1642 | COUNCIL BLUFFS | 0 | AT-GRADE | 0 | S13THST&4THAVE |
| 816-632-P | 10378 | UP | 00000.62 | 1900 | 1642 | COUNCIL BLUFFS | 0 | AT-GRADE | 0 | 5THAVE |
| 816-633-K | 10380 | UP | 00000.54 | 1900 | 1642 | COUNCIL BLUFFS | 0 | AT-GRADE | 0 | S.15THST&6THAVE |
| 816-634-D | 13075 | UP | 00000.44 | 1900 | 1642 | COUNCIL BLUFFS | 0 | AT-GRADE | 0 | S.16THST& 7THAVE |
| 816-635-K | 10382 | UP | 00000.33 | 1900 | 1642 | COUNCIL BLUFFS | 0 | AT-GRADE | 0 | S17THST. & 8THAVE |
| 816-636-S | 10465 | UP | 00000.23 | 1900 | 1642 | COUNCIL BLUFFS | 0 | AT-GRADE | 0 | 9TH AVE |
| 816-638-F | 10390 | UP | 00001.00 | 1900 | 1642 | COUNCIL BLUFFS | 0 | AT-GRADE | 0 | S7TH & 10THAVE |
| 816-639-M | 10389 | UP | 00000.93 | 1900 | 1642 | COUNCIL BLUFFS | 0 | AT-GRADE | 0 | S8THST& 10THAVE |
| 816-640-G | 10456 | UP | 00000.85 | 1900 | 1642 | COUNCIL BLUFFS | 0 | AT-GRADE | 0 | 9TH ST |
| 816-641-N | 10454 | UP | 00000.78 | 1900 | 1642 | COUNCIL BLUFFS | 0 | AT-GRADE | CITY | 10TH ST. |
| 816-642-V | 10452 | UP | 00000.71 | 1900 | 1642 | COUNCIL BLUFFS | 0 | AT-GRADE | CITY | S11TH ST. |
| 816-644-J | 10386 | UP | 00000.55 | 1900 | 1642 | COUNCIL BLUFFS | 0 | AT-GRADE | 0 | S13ST |
| 816-645-R | 10379 | UP | 00000.40 | 1900 | 1642 | COUNCIL BLUFFS | 0 | AT-GRADE | 0 | S.15TH ST |

I O W A D E P A R T M E N T O F T R A N S P O R T A T I O N
P U B L I C R A I L R O A D C R O S S I N G S
C R O S S R E F E R E N C E L I S T

COUNTY 78 155 PCTTAWATTAMIE

DATE 11/10/81

| CROSSING FRA | NUMBER IOWA | RR CODE | MILEPCST | CITY NUMBERS AND NAME GEOG IOWA | | NEAR PUBLIC CITY CROSSING | HIGHWAY NUMBER | STREET OR ROAD NAME | |
|-----------------|----------------|------------|----------|------------------------------------|---------------------|------------------------------|-------------------|---------------------|--------------|
| 816-646-X | 10385 | UP | 00000.32 | 1900 | 1642 COUNCIL BLUFFS | 0 | AT-GRADE | 0 | S.16TH ST |
| 816-647-E | 10383 | UP | 00000.24 | 1900 | 1642 COUNCIL BLUFFS | 0 | AT-GRADE | | S. 17TH ST. |
| 816-648-L | 13076 | UP | 00000.54 | 1900 | 1642 COUNCIL BLUFFS | 0 | AT-GRADE | 0 | NEBR AVE |
| 816-649-T | 13077 | UP | 00001.09 | 1900 | 1642 COUNCIL BLUFFS | 0 | AT-GRADE | 0 | 35TH ST |
| 816-652-B | 12938 | UP | 00001.33 | 1900 | 1642 COUNCIL BLUFFS | 0 | RR-UNDER | I-29 | I-29 |
| 816-653-H | 13078 | UP | 00001.48 | 1900 | 1642 COUNCIL BLUFFS | 0 | AT-GRADE | | RIVER ROAD |
| 816-653-H | 13078 | UP | 00001.48 | 1900 | 1642 COUNCIL BLUFFS | 0 | AT-GRADE | | RIVER ROAD |
| 816-656-D | 13079 | UP | 00001.39 | 1900 | 1642 COUNCIL BLUFFS | 0 | AT-GRADE | | 23RD ST EXT |
| 816-675-H | 10422 | UP | 00000.27 | 1900 | 1642 COUNCIL BLUFFS | 0 | AT-GRADE | CITY | SC. 21TH ST. |
| 816-678-D | 10416 | UP | 00001.48 | 1900 | 1642 COUNCIL BLUFFS | 0 | RR-CVER | | SC. 35TH ST. |
| 816-679-K | 12921 | UP | 00001.72 | 1900 | 1642 COUNCIL BLUFFS | 0 | RR-OVER | I-29 | I-29 |

COUNTY 79 157 POWESHIEK

DATE 11/10/81

| CROSSING FRA | NUMBER IOWA | RR CODE | MILEPOST | CITY NUMBERS AND NAME GEOG IOWA | NEAR CITY | PUBLIC CROSSING | HIGHWAY NUMBER | STREET OR ROAD NAME |
|-----------------|----------------|------------|----------|------------------------------------|--------------|--------------------|-------------------|----------------------|
| 193-076-M | 04440 | CNW | 00263.06 | 3500 3127 GRINNELL | 1 | AT-GRADE | | 70S NW/C 19-81-16 |
| 193-077-U | 04441 | CNW | 00263.60 | 3500 3127 GRINNELL | 1 | AT-GRADE | | 30E NW/C 30-81-16 |
| 193-080-C | 04442 | CNW | 00264.45 | 3500 3127 GRINNELL | 1 | AT-GRADE | | 63S NW/C 29-81-16 |
| 193-082-R | 04443 | CNW | 00265.07 | 3500 3127 GRINNELL | 1 | AT-GRADE | | 45E NW/C 32-81-16 |
| 193-085-L | 00034 | CNW | 00265.97 | 3500 3127 GRINNELL | 1 | RR-OVER | IA. 146 | 71S NW/C 33-81-16 |
| 193-087-A | 04444 | CNW | 00267.30 | 3500 3127 GRINNELL | 1 | AT-GRADE | | 50E NW/C 9-80-16 |
| 193-088-G | 12624 | CNW | 00267.80 | 3500 3127 GRINNELL | 0 | AT-GRADE | | 10TH AVE |
| 193-089-N | 12623 | CNW | 00268.10 | 3500 3127 GRINNELL | 0 | AT-GRADE | | 8TH AVE |
| 193-096-Y | 01459 | CNW | 00268.30 | 3500 3127 GRINNELL | 0 | AT-GRADE | US. 6 | 6TH AVE |
| 193-097-F | 12621 | CNW | 00268.40 | 3500 3127 GRINNELL | 0 | AT-GRADE | | 5TH AVE |
| 193-098-M | 12620 | CNW | 00268.50 | 3500 3127 GRINNELL | 0 | AT-GRADE | | 4TH AVE |
| 193-099-U | 12619 | CNW | 00268.75 | 3500 3127 GRINNELL | 0 | AT-GRADE | | 3RD AVE |
| 193-100-L | 12618 | CNW | 00268.85 | 3500 3127 GRINNELL | 0 | RR-OVER | | 2ND AVE |
| 193-101-T | 12617 | CNW | 00268.92 | 3500 3127 GRINNELL | 0 | AT-GRADE | | 1ST AVE |
| 193-102-A | 09162 | CNW | 00268.95 | 3500 3127 GRINNELL | 0 | AT-GRADE | | HAMILTON AVE |
| 193-103-G | 12616 | CNW | 00269.01 | 3500 3127 GRINNELL | 0 | AT-GRADE | | WASHINGTON AVE |
| 193-105-V | 04445 | CNW | 00269.98 | 3500 3127 GRINNELL | 1 | AT-GRADE | | 30E50S NW/C 21-80-16 |
| 193-106-C | 04486 | CNW | 00270.45 | 3500 3127 GRINNELL | 1 | AT-GRADE | | 30E NW/C 28-80-16 |
| 193-107-J | 04446 | CNW | 00271.50 | 3500 3127 GRINNELL | 1 | AT-GRADE | | 40E NW/C 33-80-16 |
| 193-108-R | 01576 | CNW | 00271.93 | 3500 3127 GRINNELL | 1 | RR-UNDER | I-80 | I-80 |
| 193-109-X | 00806 | CNW | 00272.40 | 3500 3127 GRINNELL | 1 | AT-GRADE | | 20E NW/C 4-79-16 |
| 193-113-M | 04447 | CNW | 00274.40 | 3500 3127 GRINNELL | 1 | AT-GRADE | | 22E NW/C 16-79-16 |
| 193-116-H | 00805 | CNW | 00275.40 | 7660 5450 NEW SHARON | 1 | AT-GRADE | | 15E NW/C 21-79-16 |
| 193-117-P | 04448 | CNW | 00275.50 | 7660 5450 NEW SHARON | 1 | RR-OVER | | 50E NW/C 28-79-16 |
| 193-118-W | 04449 | CNW | 00277.06 | 6080 5450 NEW SHARON | 1 | RR-OVER | | 68E50S NW/C 28-79-16 |
| 193-119-D | 04450 | CNW | 00278.10 | 7660 5450 NEW SHARON | 1 | RR-OVER | | 50E50S NW/C 33-79-16 |
| 193-120-X | 04452 | CNW | 00279.50 | 7660 5450 NEW SHARON | 1 | AT-GRADE | | 40E88S NW/C 4-78-16 |
| 193-121-E | 11994 | CNW | 00280.10 | 7660 5450 NEW SHARON | 0 | AT-GRADE | | 4TH ST. |
| 193-122-L | 11993 | CNW | 00280.30 | 7660 5450 NEW SHARON | 0 | AT-GRADE | | 2ND ST. |
| 193-123-T | 00887 | CNW | 00280.70 | 7660 5450 NEW SHARON | 0 | RR-UNDER | IA. 146 | 55E 50S NW/C 9-78-16 |
| 193-124-A | 04453 | CNW | 00281.30 | 7660 5450 NEW SHARON | 1 | AT-GRADE | | 26E05S NW/C 15-78-16 |
| 193-126-N | 05209 | CNW | 00282.90 | 7660 5450 NEW SHARON | 1 | AT-GRADE | | 80E50S NW/C 22-78-16 |
| 193-127-V | 05210 | CNW | 00283.40 | 7660 5450 NEW SHARON | 1 | AT-GRADE | | 90E NW/C 27-78-16 |
| 193-129-J | 04454 | CNW | 00284.65 | 7660 6867 SEARSBORG | 1 | AT-GRADE | | 60E NW/C 35-78-16 |
| 193-131-K | 00304 | CNW | 00286.10 | 7660 6867 SEARSBORG | 1 | AT-GRADE | IA. 146 | #146 |
| 607-484-W | 04473 | RI | 00295.60 | 3500 3127 GRINNELL | 1 | AT-GRADE | | 15S NW/C 27-80-15 |
| 607-485-D | 04472 | RI | 00296.70 | 3500 3127 GRINNELL | 1 | AT-GRADE | | 80S NW/C 21-80-15 |
| 607-486-K | 04471 | RI | 00297.77 | 3500 3127 GRINNELL | 1 | AT-GRADE | | 30S NW/C 20-80-15 |
| 607-488-Y | 04470 | RI | 00298.72 | 3500 3127 GRINNELL | 1 | AT-GRADE | | 05E NW/C 19-80-15 |
| 607-489-F | 04469 | RI | 00299.40 | 3500 3127 GRINNELL | 1 | AT-GRADE | | 50E75S NW/C 13-80-16 |
| 607-491-G | 04468 | RI | 00301.00 | 3500 3127 GRINNELL | 1 | AT-GRADE | | 70S NW/C 14-80-16 |
| 607-492-N | 09652 | RI | 00301.97 | 3500 3127 GRINNELL | 1 | AT-GRADE | | 70S NW/C 15-80-16 |
| 607-493-V | 12607 | RI | 00302.50 | 3500 3127 GRINNELL | 0 | AT-GRADE | | EAST STREET |
| 607-494-C | 12608 | RI | 00302.62 | 3500 3127 GRINNELL | 0 | AT-GRADE | | HIGH STREET |
| 607-495-J | 12609 | RI | 00302.82 | 3500 3127 GRINNELL | 0 | AT-GRADE | | PARK STREET |
| 607-496-R | 12615 | RI | 00302.87 | 3500 3127 GRINNELL | 0 | AT-GRADE | | ALLEY |
| 607-497-X | 12610 | RI | 00302.92 | 3500 3127 GRINNELL | 0 | AT-GRADE | | BROAD STREET |
| 607-498-E | 12611 | RI | 00302.98 | 3500 3127 GRINNELL | 0 | AT-GRADE | | MAIN STREET |
| 607-499-L | 01460 | RI | 00303.00 | 3500 3127 GRINNELL | 0 | AT-GRADE | IA. 146 | WEST STREET |
| 607-500-D | 12612 | RI | 00303.07 | 3500 3127 GRINNELL | 0 | AT-GRADE | | SPRING STREET |
| 607-501-K | 12613 | RI | 00303.12 | 3500 3127 GRINNELL | 0 | AT-GRADE | | PEARL STREET |
| 607-502-S | 12614 | RI | 00303.30 | 3500 3127 GRINNELL | 0 | AT-GRADE | | REED STREET |

| CROSSING NUMBER | | RR | MILEPOST | CITY NUMBERS AND NAME | | NEAR PUBLIC | HIGHWAY | STREET OR ROAD NAME | |
|-----------------|-------|------|----------|-----------------------|------|---------------|---------|---------------------|----------------------|
| FRA | IOWA | CODE | | GEOG | IOWA | CITY CROSSING | NUMBER | | |
| 607-503-Y | 04467 | RI | 00303.75 | 3500 | 3127 | GRINNELL | 1 | AT-GRADE | 31E50S NW/C 17-80-16 |
| 607-504-F | 04466 | RI | 00304.05 | 3500 | 3127 | GRINNELL | 1 | RR-UNDER | 60S NW/C 17-80-16 |
| 607-505-M | 04465 | RI | 00305.70 | 3500 | 3127 | GRINNELL | 1 | RR-CVER | 79S NW/C 19-80-16 |
| 607-759-C | 04485 | RI | 00281.00 | 8630 | 7990 | VICTOR | 1 | AT-GRADE | 20S NW/C 24-80-13 |
| 607-760-W | 04484 | RI | 00282.00 | 8630 | 7990 | VICTOR | 1 | AT-GRADE | 30S NW/C 23-80-13 |
| 607-761-D | 04483 | RI | 00283.02 | 8630 | 7990 | VICTOR | 1 | AT-GRADE | 20S NW/C 22-80-13 |
| 607-764-Y | 04482 | RI | 00284.50 | 1060 | 0870 | BROOKLYN | 1 | AT-GRADE | 53E02S NW/C 20-80-13 |
| 607-765-F | 04481 | RI | 00285.02 | 1060 | 0870 | BROOKLYN | 1 | AT-GRADE | NW/C 20-80-13 |
| 607-766-M | 04480 | RI | 00286.57 | 1060 | 0870 | BROOKLYN | 1 | AT-GRADE | 50E05S NW/C 24-80-14 |
| 607-768-B | 04479 | RI | 00287.35 | 1060 | 0870 | BROOKLYN | 0 | AT-GRADE | MILLS STREET |
| 607-769-H | 00035 | RI | 00287.57 | 1060 | 0870 | BROOKLYN | 0 | RR-UNDER | CLAY ST |
| 607-986-H | 13200 | RI | 00287.97 | 1060 | 0870 | BROOKLYN | 0 | AT-GRADE | ORCHARD STREET |
| 607-989-D | 04478 | RI | 00289.50 | 1060 | 0870 | BROOKLYN | 1 | AT-GRADE | 80E NW/C 28-80-14 |
| 607-990-X | 04477 | RI | 00291.42 | 1060 | 0870 | BROOKLYN | 1 | AT-GRADE | 70S NW/C 29-80-14 |
| 607-991-E | 04476 | RI | 00292.45 | 1060 | 0870 | BROOKLYN | 1 | AT-GRADE | 90S NW/C 30-80-14 |
| 607-993-T | 01040 | RI | 00293.25 | 4655 | 0870 | MALCCM | 0 | RR-UNDER | MONTEZUMA ST. |
| 607-994-A | 04475 | RI | 00293.92 | 5140 | 4655 | MALCOM | 0 | AT-GRADE | WEBSTER ST. |
| 607-996-N | 04474 | RI | 00294.52 | 3500 | 3127 | GRINNELL | 1 | AT-GRADE | 51S NW/C 26-80-15 |

COUNTY 80 159 RINGGOLD

DATE 11/10/81

| CROSSING NUMBER FRA | NUMBER IOWA | RR CODE | MILEPOST | CITY NUMBERS AND NAME GEOG IOWA | | NEAR CITY | PUBLIC CROSSING | HIGHWAY NUMBER | STREET OR ROAD NAME | |
|------------------------|----------------|------------|----------|------------------------------------|------|--------------|--------------------|-------------------|---------------------|----------------------|
| 192-460-F | 01498 | CNW | 00128.98 | 0870 | 0697 | BLOCKTON | 1 | AT-GRADE | 25 | 375 NW/C 6-67-31 |
| 192-461-M | 04026 | CNW | 00130.60 | 0870 | 0697 | BLOCKTON | 1 | AT-GRADE | | 15E NW/C 6-67-31 |
| 192-464-H | 04025 | CNW | 00130.60 | 0870 | 0697 | BLOCKTON | 1 | AT-GRADE | | 15S NW/C 32-68-31 |
| 192-466-W | 04024 | CNW | 00132.95 | 5160 | 4667 | MALOY | 0 | AT-GRADE | | NW/C 27-68-31 |
| 192-467-D | 04023 | CNW | 00133.50 | 5160 | 4667 | MALOY | 0 | AT-GRADE | | J-43 |
| 192-469-S | 01103 | CNW | 00135.30 | 0870 | 0697 | BLOCKTON | 1 | RR-UNDER | | 50E25S NW/C 14-68-31 |
| 192-473-G | 04021 | CNW | 00136.90 | 0750 | 0547 | BENTON | 0 | AT-GRADE | | MAIN ST. |
| 192-474-N | 00398 | CNW | 00137.75 | 0870 | 0697 | BLOCKTON | 1 | RR-UNDER | IA. 2 | 48E NW/C 7-68-30 |
| 192-475-V | 04020 | CNW | 00135.85 | 2300 | 1975 | DIAGONAL | 1 | AT-GRADE | | 85E NW/C 6-68-30 |
| 192-478-R | 04019 | CNW | 00139.90 | 2300 | 1975 | DIAGONAL | 1 | AT-GRADE | | 60E NW/C 31-69-30 |
| 192-482-F | 04018 | CNW | 00141.95 | 2300 | 1975 | DIAGONAL | 1 | AT-GRADE | | 15E NW/C 19-69-30 |
| 192-485-B | 01465 | CNW | 00144.75 | 2300 | 1975 | DIAGONAL | 1 | AT-GRADE | IA. 66 | UNION ST. |
| 192-487-P | 04013 | CNW | 00146.05 | 2300 | 1975 | DIAGONAL | 1 | RR-UNDER | | 40E NW/C 32-70-30 |
| 192-489-D | 04012 | CNW | 00147.25 | 2300 | 1975 | DIAGONAL | 1 | AT-GRADE | | 70E NW/C 29-70-30 |
| 192-490-X | 04010 | CNW | 00148.90 | 2300 | 1975 | DIAGONAL | 1 | AT-GRADE | | 30E NW/C 21-70-30 |
| 192-493-T | 04007 | CNW | 00151.20 | 0350 | 0217 | ARISPE | 1 | AT-GRADE | | 45E75S NW/C 3-70-30 |
| 192-496-N | 01466 | CNW | 00152.90 | 7700 | 6920 | SHANNON CITY | 0 | AT-GRADE | IA 260 | 1ST. ST. |

COUNTY 81 161 SAC

| CROSSING FRA | NUMBER IOWA | RR CODE | MILEPOST | CITY NUMBERS AND NAME | | NEAR PUBLIC CITY | CROSSING | HIGHWAY NUMBER | STREET OR ROAD NAME |
|--------------|-------------|---------|----------|-----------------------|------|------------------|----------|----------------|---------------------|
| | | | | GEGC | ICWA | | | | |
| 190-801-P | 05435 | CNW | 00001.03 | 8740 | 8065 | WALL LAKE | 1 | AT-GRADE | 05S NW/C 17-86-36 |
| 190-804-K | 05418 | CNW | 00002.51 | 4450 | 4157 | LAKE VIEW | 1 | AT-GRADE | NW/C 9-86-36 |
| 190-805-S | 11237 | CNW | 00004.10 | 4450 | 4157 | LAKE VIEW | 0 | AT-GRADE | 1ST ST |
| 190-806-Y | 11238 | CNW | 00004.25 | 4450 | 4157 | LAKE VIEW | 0 | AT-GRADE | 3RD ST |
| 190-807-F | 11239 | CNW | 00004.40 | 4450 | 4157 | LAKE VIEW | 0 | AT-GRADE | 5TH ST |
| 190-808-M | 01048 | CNW | 00004.60 | 4450 | 4157 | LAKE VIEW | 0 | RR-UNDER | US. 71 |
| 190-812-C | 05417 | CNW | 00005.70 | 4450 | 4157 | LAKE VIEW | 1 | AT-GRADE | 99E NW/C 29-87-36 |
| 190-813-J | 05416 | CNW | 00006.70 | 4450 | 4157 | LAKE VIEW | 1 | AT-GRADE | 60E NW/C 20-87-36 |
| 190-818-T | 05414 | CNW | 00008.18 | 4450 | 4157 | LAKE VIEW | 1 | AT-GRADE | 70S NW/C 9-87-36 |
| 190-819-A | 05413 | CNW | 00009.05 | 4450 | 4157 | LAKE VIEW | 1 | AT-GRADE | 55E NW/C 9-87-36 |
| 190-821-B | 05412 | CNW | 00009.80 | 4450 | 4157 | LAKE VIEW | 1 | AT-GRADE | 40S NW/C 3-87-36 |
| 190-823-P | 05411 | CNW | 00010.40 | 7490 | 6717 | SAC CITY | 1 | AT-GRADE | 30E NW/C 3-87-36 |
| 190-824-W | 05410 | CNW | 00011.65 | 7490 | 6717 | SAC CITY | 1 | AT-GRADE | 90E NW/C 34-88-26 |
| 190-828-Y | 05409 | CNW | 00012.70 | 7490 | 6717 | SAC CITY | 0 | AT-GRADE | GISHWILLER ST. |
| 190-829-F | 05408 | CNW | 00012.88 | 7490 | 6717 | SAC CITY | 0 | AT-GRADE | SD 16TH ST |
| 190-830-A | 11988 | CNW | 00013.20 | 7490 | 6717 | SAC CITY | 0 | AT-GRADE | AUDUBON ST |
| 190-831-G | 01472 | CNW | 00013.31 | 7490 | 6717 | SAC CITY | 0 | AT-GRADE | US. 20 |
| 190-832-N | 11982 | CNW | 00013.43 | 7490 | 6717 | SAC CITY | 0 | AT-GRADE | MAIN ST |
| 190-833-V | 11983 | CNW | 00013.48 | 7490 | 6717 | SAC CITY | 0 | AT-GRADE | EARLY ST |
| 190-834-C | 11984 | CNW | 00013.60 | 7490 | 6717 | SAC CITY | 0 | AT-GRADE | HOBBS ST |
| 190-835-J | 09245 | CNW | 00013.66 | 7490 | 6717 | SAC CITY | 0 | AT-GRADE | 15TH ST |
| 190-836-R | 08393 | CNW | 00014.60 | 7490 | 6717 | SAC CITY | 0 | AT-GRADE | 16TH ST |
| 190-838-E | 05390 | CNW | 00015.25 | 7490 | 6717 | SAC CITY | 1 | AT-GRADE | 49E NW/C 22-88-36 |
| 190-841-M | 05389 | CNW | 00016.35 | 7490 | 6717 | SAC CITY | 1 | RR-CVER | 90S NW/C 15-88-36 |
| 190-843-B | 05388 | CNW | 00017.40 | 7490 | 6717 | SAC CITY | 1 | AT-GRADE | 55S NW/C 16-88-36 |
| 190-844-H | 05387 | CNW | 00017.95 | 2570 | 2200 | EARLY | 1 | AT-GRADE | 15S NW/C 17-88-36 |
| 190-845-P | 05386 | CNW | 00018.40 | 2570 | 2200 | EARLY | 1 | AT-GRADE | 50E NW/C 18-88-36 |
| 190-848-K | 00220 | CNW | 00020.45 | 2570 | 2200 | EARLY | 1 | AT-GRADE | 85S NW/C 7-88-36 |
| 190-850-L | 05385 | CNW | 00021.20 | 2570 | 2200 | EARLY | 1 | AT-GRADE | 12S NW/C 11-88-37 |
| 190-851-T | 01470 | CNW | 00021.60 | 2570 | 2200 | EARLY | 1 | AT-GRADE | 40E NW/C 10-88-37 |
| 190-852-A | 10860 | CNW | 00021.80 | 2570 | 2200 | EARLY | 0 | AT-GRADE | US 71 |
| 190-855-V | 05384 | CNW | 00022.60 | 2570 | 2200 | EARLY | 1 | AT-GRADE | MAIN ST |
| 190-857-J | 01178 | CNW | 00023.95 | 2570 | 2200 | EARLY | 1 | AT-GRADE | 70S NW/C 4-88-37 |
| 190-858-R | 05383 | CNW | 00024.12 | 2570 | 2200 | EARLY | 1 | AT-GRADE | US. 20 |
| 190-860-S | 05382 | CNW | 00025.21 | 2570 | 2200 | EARLY | 1 | AT-GRADE | 01E NW/C 5-88-37 |
| 190-861-Y | 05381 | CNW | 00026.28 | 7630 | 6832 | SCHALLER | 1 | AT-GRADE | 85S NW/C 35-89-37 |
| 190-863-M | 05380 | CNW | 00027.35 | 7630 | 6832 | SCHALLER | 1 | RR-UNDER | 30S NW/C 34-89-37 |
| 190-864-U | 05379 | CNW | 00028.50 | 7630 | 6832 | SCHALLER | 1 | AT-GRADE | 05E NW/C 33-89-37 |
| 190-865-B | 01469 | CNW | 00029.55 | 7630 | 6832 | SCHALLER | 1 | AT-GRADE | 60S NW/C 29-89-37 |
| 190-866-H | 11990 | CNW | 00029.80 | 7630 | 6832 | SCHALLER | 0 | AT-GRADE | 49S NW/C 30-89-37 |
| 190-867-P | 05378 | CNW | 00030.50 | 7630 | 6832 | SCHALLER | 0 | AT-GRADE | IA. 110 |
| 190-868-W | 02504 | CNW | 00031.35 | 7630 | 6832 | SCHALLER | 1 | AT-GRADE | BERLIN ST. |
| 190-869-D | 00810 | CNW | 00031.60 | 7630 | 6832 | SCHALLER | 1 | AT-GRADE | MAIN ST |
| 190-871-E | 08394 | CNW | 00032.60 | 7630 | 6832 | SCHALLER | 1 | AT-GRADE | 90S NW/C 23-89-38 |
| 190-874-A | 05377 | CNW | 00033.65 | 7630 | 6832 | SCHALLER | 1 | AT-GRADE | 25E NW/C 27-89-38 |
| 190-876-N | 00162 | CNW | 00034.38 | 3120 | 2805 | GALVA | 1 | AT-GRADE | 05S NW/C 27-89-38 |
| 190-915-C | 00268 | CNW | 00009.80 | 1010 | 0817 | BREDA | 1 | AT-GRADE | 20S NW/C 28-89-38 |
| 190-916-J | 05458 | CNW | 00010.45 | 1010 | 0817 | BREDA | 1 | AT-GRADE | 25S NW/C 29-89-38 |
| 190-920-Y | 05457 | CNW | 00011.60 | 8740 | 8065 | WALL LAKE | 1 | AT-GRADE | 25E NW/C 30-89-38 |
| 190-923-U | 05441 | CNW | 00012.80 | 8740 | 8065 | WALL LAKE | 1 | AT-GRADE | 65S NW/C 36-86-36 |
| 190-924-B | 00210 | CNW | 00013.60 | 8740 | 8065 | WALL LAKE | 1 | AT-GRADE | 65E NW/C 35-86-36 |
| 190-925-H | 05438 | CNW | 00014.60 | 8740 | 8065 | WALL LAKE | 1 | AT-GRADE | 30E NW/C 26-86-36 |

COUNTY 81 161 SAC

DATE 11/10/81

| CROSSING NUMBER FRA | IOWA | RR CODE | MILEPOST | CITY NUMBERS AND NAME GEOG IOWA | | NEAR CITY | PUBLIC CROSSING | HIGHWAY NUMBER | STREET OR ROAD NAME |
|------------------------|-------|------------|----------|------------------------------------|----------------|--------------|--------------------|-------------------|----------------------|
| 190-927-W | 05434 | CNW | 00016.65 | 8740 | 8065 WALL LAKE | 0 | AT-GRADE | | CENTER ST |
| 190-931-L | 00869 | CNW | 00018.35 | 8740 | 8065 WALL LAKE | 1 | AT-GRADE | | 50E NW/C 14-86-37 |
| 190-934-G | 05426 | CNW | 00019.85 | 8740 | 8065 WALL LAKE | 1 | AT-GRADE | | 85S NW/C 10-86-37 |
| 190-935-N | 05425 | CNW | 00020.90 | 8740 | 8065 WALL LAKE | 1 | AT-GRADE | | 35S NW/C 9-86-37 |
| 190-936-V | 05424 | CNW | 00021.40 | 8740 | 8065 WALL LAKE | 1 | AT-GRADE | | 55E NW/C 8-86-37 |
| 190-938-J | 05423 | CNW | 00022.10 | 8740 | 8065 WALL LAKE | 1 | AT-GRADE | | 65S NW/C 5-86-37 |
| 190-942-Y | 05422 | CNW | 00023.35 | 6270 | 5655 CDEBOLT | 1 | AT-GRADE | | NW/C 6-86-37 |
| 190-943-F | 08395 | CNW | 00024.35 | 6270 | 5655 CDEBOLT | 1 | AT-GRADE | | 50S NW/C 36-87-38 |
| 190-945-U | 00980 | CNW | 00025.45 | 6270 | 5655 CDEBOLT | 1 | AT-GRADE | IA 39 | 10S NW/C 35-87-37 |
| 190-946-B | 11683 | CNW | 00025.80 | 6270 | 5655 CDEBOLT | 0 | AT-GRADE | | MAIN ST |
| 190-947-H | 11684 | CNW | 00025.90 | 6270 | 5655 CDEBOLT | 0 | AT-GRADE | | WALNUT ST |
| 190-948-P | 05421 | CNW | 00026.50 | 6270 | 5655 CDEBOLT | 1 | AT-GRADE | | 65S NW/C 27-87-38 |
| 190-949-W | 05420 | CNW | 00027.50 | 6270 | 5655 CDEBOLT | 1 | AT-GRADE | | 90S NW/C 28-87-38 |
| 190-950-R | 05419 | CNW | 00028.70 | 0390 | 0247 ARTHUR | 1 | AT-GRADE | | 10S NW/C 32-87-38 |
| 190-953-L | 01468 | CNW | 00029.80 | 0390 | 0247 ARTHUR | 1 | AT-GRADE | | 56S NW/C 30-87-38 |
| 308-237-E | 05450 | ICG | 00413.94 | 9310 | 8587 YETTER | 1 | AT-GRADE | | 25E50S NW/C 36-87-35 |
| 308-238-L | 05449 | ICG | 00414.10 | 9310 | 8587 YETTER | 1 | RR-OVER | | 60S NW/C 36-87-35 |
| 308-239-T | 05448 | ICG | 00414.99 | 9310 | 8587 YETTER | 1 | RR-OVER | | 25E10S NW/C 2-86-35 |
| 308-241-U | 05447 | ICG | 00415.95 | 0470 | 0297 AUBURN | 1 | AT-GRADE | | 40E50S NW/C 3-86-35 |
| 308-243-H | 05459 | ICG | 00416.50 | 0470 | 0297 AUBURN | 1 | AT-GRADE | | 85S NW/C 3-86-35 |
| 308-244-P | 05445 | ICG | 00416.87 | 0470 | 0297 AUBURN | 1 | RR-UNDER | | 70E NW/C 9-86-35 |
| 308-246-C | 05446 | ICG | 00417.75 | 0470 | 0297 AUBURN | 1 | AT-GRADE | | 40S NW/C 9-86-35 |
| 308-248-S | 13013 | ICG | 00418.41 | 0470 | 0297 AUBURN | 1 | AT-GRADE | | 50E65S NW/C 8-86-35 |
| 308-249-Y | 00036 | ICG | 00418.71 | 0470 | 0297 AUBURN | 1 | RR-UNDER | US #71 | 95S NW/C 8-86-35 |
| 308-251-A | 05444 | ICG | 00419.80 | 0470 | 0297 AUBURN | 1 | AT-GRADE | | 15S NW/C 18-86-35 |
| 308-253-N | 05443 | ICG | 00420.75 | 0470 | 0297 AUBURN | 1 | AT-GRADE | | 30S NW/C 13-86-36 |
| 308-255-C | 05440 | ICG | 00421.88 | 0470 | 0297 AUBURN | 1 | AT-GRADE | | 40S NW/C 14-86-36 |
| 308-257-R | 05439 | ICG | 00422.82 | 8740 | 8065 WALL LAKE | 1 | RR-OVER | | 65S NW/C 15-86-36 |
| 308-260-Y | 05437 | ICG | 00423.76 | 8740 | 8065 WALL LAKE | 1 | AT-GRADE | | 75S NW/C 16-86-36 |
| 308-263-U | 05436 | ICG | 00424.88 | 8740 | 8065 WALL LAKE | 1 | AT-GRADE | | 80S NW/C 17-86-36 |
| 308-264-B | 05433 | ICG | 00425.71 | 8740 | 8065 WALL LAKE | 0 | AT-GRADE | | CENTER ST. |
| 308-265-H | 05433 | ICG | 00425.71 | 8740 | 8065 WALL LAKE | 0 | AT-GRADE | | CENTER ST |
| 308-268-D | 05432 | ICG | 00427.98 | 8740 | 8065 WALL LAKE | 1 | AT-GRADE | | 75S NW/C 23-86-37 |
| 308-269-K | 05430 | ICG | 00429.13 | 8740 | 8065 WALL LAKE | 1 | AT-GRADE | | 40S NW/C 27-86-37 |
| 308-270-E | 05428 | ICG | 00430.01 | 8740 | 8065 WALL LAKE | 1 | AT-GRADE | | 25E85S NW/C 28-86-37 |
| 377-677-H | 05394 | MILW | 00012.70 | 5040 | 4620 LYTTON | 1 | AT-GRADE | | 51S NW/C 24-88-35 |
| 377-679-W | 05393 | MILW | 00013.70 | 5040 | 4620 LYTTON | 1 | AT-GRADE | | 51S NW/C 23-88-35 |
| 377-681-X | 05392 | MILW | 00014.71 | 5040 | 4620 LYTTON | 1 | AT-GRADE | | 51S NW/C 22-88-35 |
| 377-683-L | 05391 | MILW | 00015.71 | 7490 | 6717 SAC CITY | 1 | AT-GRADE | | 55S NW/C 21-88-35 |
| 377-687-N | 01473 | MILW | 00016.72 | 7490 | 6717 SAC CITY | 1 | AT-GRADE | IA. 196 | 60S NW/C 20-88-35 |
| 377-689-C | 13140 | MILW | 00017.97 | 7490 | 6717 SAC CITY | 0 | AT-GRADE | | PARK AVE |
| 377-690-W | 01182 | MILW | 00018.07 | 7490 | 6717 SAC CITY | 0 | RR-OVER | US. 20 | US. 20 |
| 377-691-D | 11987 | MILW | 00018.54 | 7490 | 6717 SAC CITY | 0 | AT-GRADE | | 3RD ST. |
| 377-692-K | 11986 | MILW | 00018.69 | 7490 | 6717 SAC CITY | 0 | AT-GRADE | | 5TH ST. |
| 377-694-Y | 05407 | MILW | 00020.25 | 7490 | 6717 SAC CITY | 1 | AT-GRADE | | 45E20S NW/C 14-88-36 |
| 377-696-M | 05406 | MILW | 00021.62 | 7490 | 6717 SAC CITY | 1 | RR-OVER | | 90E05S NW/C 10-88-36 |
| 377-698-B | 05405 | MILW | 00023.19 | 5960 | 5392 NEMAHA | 1 | AT-GRADE | | 90S NW/C 31-89-35 |
| 377-800-E | 05404 | MILW | 00024.59 | 5960 | 5392 NEMAHA | 1 | AT-GRADE | | 05E NW/C 36-89-36 |
| 377-801-L | 05403 | MILW | 00024.64 | 5960 | 5392 NEMAHA | 1 | AT-GRADE | | 95S NW/C 25-89-36 |
| 377-804-G | 05402 | MILW | 00025.92 | 5960 | 5392 NEMAHA | 1 | AT-GRADE | | 05E NW/C 26-89-36 |
| 377-805-N | 05401 | MILW | 00026.07 | 5960 | 5392 NEMAHA | 1 | AT-GRADE | | 95S NW/C 23-89-36 |
| 377-806-V | 08064 | MILW | 00027.16 | 5960 | 5392 NEMAHA | 0 | AT-GRADE | | MAIN ST. |

| CROSSING FRA | NUMBER IOWA | RR CODE | MILEPOST | CITY NUMBERS AND NAME GEOG IOWA | | NEAR CITY | PUBLIC CROSSING | HIGHWAY NUMBER | STREET OR ROAD NAME |
|-----------------|----------------|------------|----------|------------------------------------|-------------|--------------|--------------------|-------------------|---------------------|
| 377-807-C | 05400 | MILW | 00027.38 | 5960 | 5392 NEMAHA | 1 | AT-GRADE | | 10E NW/C 22-89-36 |
| 377-808-J | 05399 | MILW | 00027.50 | 5960 | 5392 NEMAHA | 1 | AT-GRADE | | 90S NW/C 15-89-36 |
| 377-810-K | 05398 | MILW | 00028.65 | 5960 | 5392 NEMAHA | 1 | AT-GRADE | CC.RD. | 40E 16-89-36 |
| 377-811-S | 05397 | MILW | 00029.22 | 5960 | 5392 NEMAHA | 1 | AT-GRADE | | 05E50S NW/C 9-89-36 |
| 377-812-Y | 05396 | MILW | 00029.34 | 5960 | 5392 NEMAHA | 1 | AT-GRADE | | 40S NW/C 9-89-36 |
| 377-813-F | 05395 | MILW | 00029.79 | 5960 | 5392 NEMAHA | 1 | AT-GRADE | | 80E NW/C 8-89-36 |

COUNTY 82 163 SCOTT

DATE 11/10/81

| CROSSING NUMBER FRA | IOWA | RR CODE | MILEPOST | CITY NUMBERS AND NAME GEOG IOWA | | NEAR CITY | PUBLIC CROSSING | HIGHWAY NUMBER | STREET OR ROAD NAME |
|------------------------|-------|------------|----------|------------------------------------|------|--------------|--------------------|-------------------|-------------------------------|
| 865-572-R | 13091 | DRI | 00013.12 | 6930 | 6247 | PRINCETON | 1 | AT-GRADE | 25E26S NW/C 26-80-5E |
| 865-574-E | 08815 | DRI | 00013.83 | 6930 | 6247 | PRINCETON | 1 | AT-GRADE | 40E NW/C 35-80-5 |
| 865-575-L | 08816 | DRI | 00014.20 | 6930 | 6247 | PRINCETON | 1 | AT-GRADE | 50E 35S NW/C 35-80-5 |
| 865-579-N | 08807 | DRI | 00015.48 | 6930 | 6247 | PRINCETON | 0 | AT-GRADE | LOST GROVE RD |
| 865-581-P | 11890 | DRI | 00016.60 | 6930 | 6247 | PRINCETON | 0 | AT-GRADE | CLAY ST |
| 865-582-W | 11891 | DRI | 00015.87 | 6930 | 6247 | PRINCETON | 0 | AT-GRADE | CHESTNUT |
| 865-609-D | 11279 | DRI | 00020.97 | 4600 | 4252 | LE CLAIRE | 0 | AT-GRADE | JONES ST |
| 865-610-X | 11280 | DRI | 00021.04 | 4600 | 4252 | LE CLAIRE | 0 | AT-GRADE | WISCONSIN ST |
| 865-611-E | 09655 | DRI | 00021.67 | 4600 | 4252 | LE CLAIRE | 0 | AT-GRADE | NC NAME |
| 865-613-T | 01580 | DRI | 00022.66 | 4600 | 4252 | LE CLAIRE | 0 | RR-UNDER | I-80 50E 95S NW/C 3-78-5 |
| 865-614-A | 13081 | DRI | 00023.22 | 4600 | 4252 | LE CLAIRE | 0 | AT-GRADE | GRNGABLEHARBORRD |
| 865-616-N | 09656 | DRI | 00023.88 | 4600 | 4252 | LE CLAIRE | 0 | AT-GRADE | NC NAME |
| 865-617-V | 08814 | DRI | 00025.42 | 0790 | 0587 | BETTENDORF | 1 | AT-GRADE | 10E 85S NW/C 8-78-5 |
| 865-618-C | 08813 | DRI | 00025.89 | 0790 | 0587 | BETTENDORF | 1 | AT-GRADE | 0 75E 95S NW/C 7-78-5 |
| 865-631-R | 09657 | DRI | 00028.19 | 0790 | 0587 | BETTENDORF | 0 | AT-GRADE | FLENNC RD |
| 865-635-T | 08812 | DRI | 00029.60 | 7227 | 6492 | RIVERDALE | 0 | AT-GRADE | BILLINGHAM |
| 865-636-A | 08818 | DRI | 00029.80 | 7227 | 6492 | RIVERDALE | 0 | AT-GRADE | S. KENSINGTON |
| 865-637-G | 13561 | DRI | 00029.92 | 0790 | 0587 | BETTENDORF | 0 | AT-GRADE | 42ND ST |
| 865-638-N | 08811 | DRI | 00030.35 | 0790 | 0587 | BETTENDORF | 0 | AT-GRADE | 35TH ST. |
| 865-639-V | 08810 | DRI | 00030.53 | 0790 | 0587 | BETTENDORF | 0 | AT-GRADE | 33RD ST |
| 865-640-P | 13083 | DRI | 00030.67 | 0790 | 0587 | BETTENDORF | 0 | AT-GRADE | 31ST ST. |
| 865-645-Y | 09712 | DRI | 00031.85 | 0790 | 0587 | BETTENDORF | 0 | RR-UNDER | I-74 14TH ST. |
| 865-647-M | 09892 | DRI | 00032.05 | 0790 | 0587 | BETTENDORF | 0 | AT-GRADE | 12TH ST |
| 865-648-U | 10510 | DRI | 00033.70 | 2080 | 1827 | DAVENPORT | 0 | AT-GRADE | MCUND ST |
| 865-649-B | 10519 | DRI | 00035.30 | 2080 | 1827 | DAVENPORT | 0 | AT-GRADE | PERRY ST |
| 865-650-V | 10520 | DRI | 00035.37 | 2080 | 1827 | DAVENPORT | 0 | AT-GRADE | BRADY ST |
| 865-651-C | 10521 | DRI | 00035.44 | 2080 | 1827 | DAVENPORT | 0 | AT-GRADE | MAIN |
| 865-652-J | 10522 | DRI | 00035.50 | 2080 | 1827 | DAVENPORT | 0 | AT-GRADE | HARRISON ST |
| 865-653-R | 10523 | DRI | 00035.57 | 2080 | 1827 | DAVENPORT | 0 | AT-GRADE | RIPLEY |
| 865-654-X | 10528 | DRI | 00035.84 | 2080 | 1827 | DAVENPORT | 0 | AT-GRADE | GAINES ST |
| 865-655-E | 13463 | DRI | 00036.10 | 2080 | 1827 | DAVENPORT | 0 | AT-GRADE | MARQUETTE ST |
| 865-656-L | 10524 | DRI | NONE | 2080 | 1827 | DAVENPORT | 0 | AT-GRADE | US 61 W RIVER DRIVE |
| 375-956-W | 05825 | MILW | 00000.50 | 2080 | 1827 | DAVENPORT | 0 | RR-CVER | US 67 E RIVER DRIVE |
| 375-957-C | 10545 | MILW | 00000.52 | 2080 | 1827 | DAVENPORT | 0 | RR-CVER | ELEVENTH ST |
| 375-958-K | 09320 | MILW | 00000.56 | 2080 | 1827 | DAVENPORT | 0 | RR-CVER | ALLEY |
| 375-959-S | 10546 | MILW | 00000.63 | 2080 | 1827 | DAVENPORT | 0 | RR-CVER | 12TH ST. |
| 375-960-L | 10547 | MILW | 00000.72 | 2080 | 1827 | DAVENPORT | 0 | RR-UNDER | 13TH ST. |
| 375-961-T | 10548 | MILW | 00000.85 | 2080 | 1827 | DAVENPORT | 0 | RR-CVER | KIRKWOOD BLVD. |
| 375-962-A | 10549 | MILW | 00001.09 | 2080 | 1827 | DAVENPORT | 0 | RR-UNDER | LCCUST ST. |
| 375-963-G | 10550 | MILW | 00001.31 | 2080 | 1827 | DAVENPORT | 0 | RR-UNDER | ELM ST. |
| 375-964-N | 10551 | MILW | 00001.50 | 2080 | 1827 | DAVENPORT | 0 | RR-UNDER | EASTERN AVE. |
| 375-965-V | 10552 | MILW | 00001.96 | 2080 | 1827 | DAVENPORT | 0 | AT-GRADE | E.29TH ST. |
| 375-966-C | 09321 | MILW | 00002.23 | 2080 | 1827 | DAVENPORT | 0 | AT-GRADE | 33RD ST. |
| 375-967-J | 01162 | MILW | 00002.50 | 2080 | 1827 | DAVENPORT | 0 | AT-GRADE | US 6 KIMBERLY RD |
| 375-968-R | 09322 | MILW | 00002.72 | 2080 | 1827 | DAVENPORT | 0 | AT-GRADE | E. 39TH |
| 375-970-S | 06168 | MILW | 00003.80 | 2080 | 1827 | DAVENPORT | 0 | AT-GRADE | 0 53RD ST |
| 375-971-Y | 01575 | MILW | 00005.44 | 2080 | 1827 | DAVENPORT | 0 | RR-UNDER | I-80 40E NW/C 1-78-3 |
| 375-972-F | 06166 | MILW | 00006.48 | 2080 | 1827 | DAVENPORT | 1 | AT-GRADE | 0 12E NW/C 36-79-3 |
| 375-974-U | 00811 | MILW | 00006.60 | 2080 | 1827 | DAVENPORT | 1 | AT-GRADE | US 61 13E 90S NW/C 25-79-3 |
| 375-976-H | 06165 | MILW | 00007.55 | 2640 | 2290 | ELDRIDGE | 0 | AT-GRADE | 0 BLACK HAWK TRAIL |
| 375-979-D | 06164 | MILW | 00008.60 | 2640 | 2290 | ELDRIDGE | 0 | AT-GRADE | 0 LINCLN RD |
| 375-981-E | 09325 | MILW | 00009.50 | 2640 | 2290 | ELDRIDGE | 0 | AT-GRADE | 0 E.IOWA ST. |

COUNTY 82 163 SCOTT

DATE 11/10/81

| CROSSING NUMBER FRA IOWA | RR CODE | MILEPCST | CITY NUMBERS AND NAME GEOG IOWA | | NEAR PUBLIC CITY CROSSING | HIGHWAY NUMBER | STREET OR ROAD NAME | | |
|-----------------------------|------------|----------|------------------------------------|-----------|------------------------------|-------------------|---------------------|---------|-------------------|
| 375-982-L | 02491 | MILW | 00009.63 | 2640 2290 | ELDRIDGE | 0 | AT-GRADE | 0 | W.LECLAIRE |
| 375-983-T | 10892 | MILW | 00009.97 | 2640 2290 | ELDRIDGE | 0 | AT-GRADE | | N. SECOND ST. |
| 375-984-A | 09326 | MILW | 00009.96 | 2640 2290 | ELDRIDGE | 0 | AT-GRADE | | CAVIES ST. |
| 375-985-G | 10894 | MILW | 00010.03 | 2640 2290 | ELDRIDGE | 0 | AT-GRADE | | PRICE ST. |
| 375-986-N | 10890 | MILW | 00009.72 | 2640 2290 | ELDRIDGE | 0 | AT-GRADE | 0 | N.FIRST ST |
| 375-988-C | 10888 | MILW | 00009.78 | 2640 2290 | ELDRIDGE | 0 | AT-GRADE | | W.DAVENPORT |
| 375-990-D | 10889 | MILW | 00009.81 | 2640 2290 | ELDRIDGE | 0 | AT-GRADE | | FRANKLIN ST. |
| 375-991-K | 06160 | MILW | 00009.87 | 2640 2290 | ELDRIDGE | 0 | AT-GRADE | 0 | N.FIRST ST |
| 375-992-S | 10891 | MILW | 00009.90 | 2640 2290 | ELDRIDGE | 0 | AT-GRADE | | W.DONAHEUE ST. |
| 375-993-Y | 09654 | MILW | NONE | 2080 1827 | DAVENPORT | 0 | AT-GRADE | | WAPELLO AV. |
| 375-996-U | 09327 | MILW | 00003.25 | 2080 1827 | DAVENPORT | 0 | AT-GRADE | | S.CCNCORD ST. |
| 375-997-B | 12774 | MILW | 00037.00 | 2080 1827 | DAVENPORT | 0 | RR-CVER | USH 61 | |
| 375-998-H | 12754 | MILW | 00035.84 | 2080 1827 | DAVENPORT | 0 | AT-GRADE | | GAINES ST. |
| 376-001-W | 09328 | MILW | 00035.84 | 2080 1827 | DAVENPORT | 0 | AT-GRADE | | GAINES ST. |
| 376-003-K | 12755 | MILW | 00035.78 | 2080 1827 | DAVENPORT | 0 | AT-GRADE | US61&67 | RIVER AT WESTERN |
| 376-004-S | 12766 | MILW | 00035.02 | 2080 1827 | DAVENPORT | 0 | AT-GRADE | USH 67 | E.RIVER DR. |
| 376-005-Y | 10516 | MILW | 00034.99 | 2080 1827 | DAVENPORT | 0 | RR-UNDER | US 67 | E.RIVER DR. |
| 376-006-F | 13599 | MILW | 00035.03 | 2080 1827 | DAVENPORT | 0 | AT-GRADE | | IOWA ST. |
| 376-007-M | 10542 | MILW | 00035.40 | 2080 1827 | DAVENPORT | 0 | AT-GRADE | | ALLY/ICWA&PERSHNG |
| 376-008-U | 10517 | MILW | 00035.15 | 2080 1827 | DAVENPORT | 0 | AT-GRADE | | PERSHING ST. |
| 376-011-C | 09288 | MILW | 00034.45 | 2080 1827 | DAVENPORT | 0 | AT-GRADE | | QUADCITYMARINEXNG |
| 603-892-T | 09005 | RI | 00183.57 | 2080 1827 | DAVENPORT | 0 | AT-GRADE | | MARQUETTE ST. |
| 603-893-A | 10558 | RI | 00183.65 | 2080 1827 | DAVENPORT | 0 | AT-GRADE | | TAYLOR ST. |
| 603-894-G | 10559 | RI | 00183.80 | 2080 1827 | DAVENPORT | 0 | RR-OVER | | FILLMORE ST |
| 603-895-N | 10563 | RI | 00184.10 | 2080 1827 | DAVENPORT | 0 | AT-GRADE | | N. DIVISION ST. |
| 603-896-V | 10564 | RI | 00184.15 | 2080 1827 | DAVENPORT | 0 | AT-GRADE | | W. FOURTH ST. |
| 603-897-C | 10565 | RI | 00184.28 | 2080 1827 | DAVENPORT | 0 | AT-GRADE | | W. THIRD ST. |
| 603-898-J | 10566 | RI | 00184.35 | 2080 1827 | DAVENPORT | 0 | AT-GRADE | | W. SECOND ST. |
| 603-899-R | 10567 | RI | 00184.43 | 2080 1827 | DAVENPORT | 0 | AT-GRADE | | W. FIRST ST. |
| 603-900-H | 09006 | RI | 00184.50 | 2080 1827 | DAVENPORT | 0 | AT-GRADE | | ROCKINGHAM ROAD |
| 604-327-T | 10540 | RI | 00182.38 | 2080 1827 | DAVENPORT | 0 | RR-CVER | | SECOND ST. |
| 604-328-A | 10538 | RI | 00182.50 | 2080 1827 | DAVENPORT | 0 | RR-CVER | | ICWA & 3RD STS. |
| 604-329-G | 10539 | RI | 00000.04 | 2080 1827 | DAVENPORT | 0 | RR-CVER | | 3RD. ST. |
| 604-330-B | 09533 | RI | 00000.11 | 2080 1827 | DAVENPORT | 0 | RR-CVER | | 4TH ST. |
| 604-331-H | 10541 | RI | NONE | 2080 1827 | DAVENPORT | 0 | AT-GRADE | | ICWA ST. |
| 604-332-P | 10541 | RI | NCNE | 2080 1827 | DAVENPORT | 0 | AT-GRADE | | IOWA ST. |
| 604-334-D | 09533 | RI | 00182.60 | 2080 1827 | DAVENPORT | 0 | RR-CVER | | PERSHING & 4TH ST |
| 604-335-K | 09541 | RI | 00182.68 | 2080 1827 | DAVENPORT | 0 | RR-CVER | | PERRY ST. |
| 604-336-S | 10537 | RI | 00182.72 | 2080 1827 | DAVENPORT | 0 | RR-CVER | | ALLEY |
| 604-337-Y | 05826 | RI | 00182.76 | 2080 1827 | DAVENPORT | 0 | RR-CVER | US 61 | BRADY ST. |
| 604-338-F | 10535 | RI | 00182.83 | 2080 1827 | DAVENPORT | 0 | RR-CVER | | MAIN ST. |
| 604-339-M | 05827 | RI | 00182.91 | 2080 1827 | DAVENPORT | 0 | RR-CVER | IA 130 | HARRISON ST. |
| 604-340-G | 10533 | RI | 00183.00 | 2080 1827 | DAVENPORT | 0 | RR-CVER | | RIPLEY ST. |
| 604-341-N | 10553 | RI | 00183.08 | 2080 1827 | DAVENPORT | 0 | AT-GRADE | | WESTERN AVE. |
| 604-342-V | 13168 | RI | 00183.16 | 2080 1827 | DAVENPORT | 0 | AT-GRADE | | GAINES AND 5TH |
| 604-343-C | 10554 | RI | 00183.24 | 2080 1827 | DAVENPORT | 0 | AT-GRADE | | BROWN ST. |
| 604-344-J | 10555 | RI | 00183.31 | 2080 1827 | DAVENPORT | 0 | AT-GRADE | | WARREN ST. |
| 605-946-D | 10569 | RI | 00184.65 | 2080 1827 | DAVENPORT | 0 | AT-GRADE | | S. HOWELL ST. |
| 605-947-K | 10570 | RI | 00185.00 | 2080 1827 | DAVENPORT | 0 | AT-GRADE | | SCHMIDT ROAD |
| 605-948-S | 10572 | RI | 00000.16 | 2080 1827 | DAVENPORT | 0 | AT-GRADE | | SCHMIDT ROAD |
| 605-949-Y | 10573 | RI | 00000.33 | 2080 1827 | DAVENPORT | 0 | AT-GRADE | | ROCKINGHAM ROAD |
| 605-950-T | 13657 | RI | 00000.37 | 2080 1827 | DAVENPORT | 0 | AT-GRADE | | ALLEY |

COUNTY 82 163 SCOTT

DATE 11/10/81

| CROSSING NUMBER FRA | RR ICWA CODE | MILEPOST | CITY NUMBERS AND NAME GEOG IOWA | NEAR CITY | PUBLIC CROSSING | HIGHWAY NUMBER | STREET OR ROAD NAME | |
|------------------------|--------------------|----------|------------------------------------|--------------|--------------------|-------------------|---------------------|-------------------------------|
| 605-951-A | 10574 | RI | 00000.41 | 2080 | 1827 DAVENPORT | 0 | AT-GRADE | BCIES AVE |
| 605-952-G | 10575 | RI | 00000.58 | 2080 | 1827 DAVENPCRT | 0 | AT-GRADE | S. ELMWOOD AVE. |
| 605-953-N | 10576 | RI | 00000.71 | 2080 | 1827 DAVENPCRT | 0 | AT-GRADE | S. BIRCHWOOD AVE |
| 605-954-V | | RI | 0.84 | 2080 | 1827 DAVENPCRT | 0 | AT-GRADE | N. RCLFF ST. |
| 605-955-C | 10577 | RI | 00000.93 | 2080 | 1827 DAVENPCRT | 0 | AT-GRADE | S CLARK ST & INDN |
| 605-956-J | 12804 | RI | 00000.27 | 2080 | 1827 DAVENPCRT | 0 | AT-GRADE | S HOWELL ST |
| 606-775-H | 10560 | RI | 00184.12 | 2080 | 1827 DAVENPCRT | 0 | RR-OVER | DIVISION STREET |
| 606-778-D | 10561 | RI | 00184.55 | 2080 | 1827 DAVENPCRT | 0 | RR-OVER | TELEGRAPH RD OR 9TH |
| 606-779-K | 10562 | RI | 00185.30 | 2080 | 1827 DAVENPCRT | 0 | RR-UNDER | LOCUST STREET |
| 606-780-E | 13170 | RI | 00185.87 | 2080 | 1827 DAVENPCRT | 0 | AT-GRADE | CENTRAL PARK AVE. |
| 606-785-N | 01106 | RI | 00188.00 | 2080 | 1827 DAVENPCRT | 0 | RR-OVER | GRAVEL ROAD |
| 606-787-C | 06592 | RI | 00189.18 | 2080 | 1827 DAVENPCRT | 0 | AT-GRADE | UTAH AVE |
| 606-789-R | 01583 | RI | 00189.82 | 2080 | 1827 DAVENPCRT | 1 | RR-OVER | I-280 75E 75S NW/C 12-78-2 |
| 606-792-Y | 06591 | RI | 00190.28 | 8710 | 8052 WALCOTT | 1 | AT-GRADE | 70S NW/C 12-78-2 |
| 606-794-M | 06590 | RI | 00191.28 | 8710 | 8052 WALCOTT | 1 | AT-GRADE | 40S NW/C 11-78-2 |
| 606-797-H | 06589 | RI | 00192.33 | 8710 | 8052 WALCOTT | 1 | AT-GRADE | 15S NW/C 10-78-2 |
| 606-798-P | 06588 | RI | 00192.65 | 8710 | 8052 WALCOTT | 1 | AT-GRADE | 60E NW/C 9-78-2 |
| 606-803-J | 06587 | RI | 00194.38 | 8710 | 8052 WALCOTT | 1 | AT-GRADE | 85S NW/C 5-78-2 |
| 606-804-R | 12336 | RI | 00194.80 | 8710 | 8052 WALCOTT | 0 | AT-GRADE | HENRY |
| 606-805-X | 01475 | RI | 00194.93 | 8710 | 8052 WALCOTT | 0 | AT-GRADE | MAIN |
| 606-811-B | 06586 | RI | 00201.45 | 2500 | 2152 DURANT | 0 | AT-GRADE | 14TH AVE. |
| 607-132-R | 12806 | RI | 00000.47 | 2080 | 1827 DAVENPCRT | 0 | AT-GRADE | S. DIVISION ST. |
| 607-133-X | 12746 | RI | 00000.68 | 2080 | 1827 DAVENPCRT | 0 | AT-GRADE | STURDEVANT |
| 607-136-T | 09005 | RI | 00001.03 | 2080 | 1827 DAVENPCRT | 0 | AT-GRADE | MARQUETTE ST. |
| 607-137-A | 12751 | RI | 00001.10 | 2080 | 1827 DAVENPCRT | 0 | AT-GRADE | US 61 W. RIVER DRIVE |
| 607-138-G | 13168 | RI | 00001.43 | 2080 | 1827 DAVENPCRT | 0 | AT-GRADE | GAINES AND 5TH |
| 607-139-N | 09580 | RI | 00001.40 | 2080 | 1827 DAVENPCRT | 0 | RR-UNDER | US 67 |
| 607-140-H | 12773 | RI | 00186.00 | 2080 | 1827 DAVENPCRT | 0 | RR-UNDER | US 61 |
| 607-141-P | 13172 | RI | 00186.23 | 2080 | 1827 DAVENPCRT | 0 | AT-GRADE | CONCORD ST. |
| 607-142-W | 13172 | RI | 00000.24 | 2080 | 1827 DAVENPCRT | 0 | AT-GRADE | CONCORD ST. |
| 607-143-D | 13173 | RI | 00000.17 | 2080 | 1827 DAVENPCRT | 0 | AT-GRADE | CONCORD ST. |
| 607-144-K | 13174 | RI | 00000.50 | 2080 | 1827 DAVENPCRT | 0 | AT-GRADE | FAIRMCUNT ST. |
| 607-145-S | 13175 | RI | 00001.04 | 2080 | 1827 DAVENPCRT | 0 | AT-GRADE | STARK ST. |
| 607-146-Y | 09654 | RI | 00187.43 | 2080 | 1827 DAVENPCRT | 0 | AT-GRADE | WAPPELL AVE |
| 607-147-F | 12929 | RI | 00187.60 | 2080 | 1827 DAVENPCRT | 0 | RR-UNDER | I-280 |
| 607-149-U | 03491 | RI | 00189.60 | 2080 | 1827 DAVENPCRT | 0 | AT-GRADE | UTAH AVE |
| 607-151-V | 07529 | RI | 190.10 | 1100 | 0952 BUFFALO | 1 | AT-GRADE | 50E10S NW/C 24-77-2 |
| 607-153-J | 00515 | RI | 190.70 | 1100 | 0952 BUFFALO | 0 | AT-GRADE | 15S NW/C 24-77-2 |
| 607-154-R | 02489 | RI | 190.90 | 1100 | 0952 BUFFALO | 0 | AT-GRADE | 80E20S NW/C 23-77-2 |
| 607-155-X | | RI | 191.60 | 1100 | 0952 BUFFALO | 0 | AT-GRADE | |
| 607-157-L | 13562 | RI | 192.53 | 1100 | 0952 BUFFALO | 0 | AT-GRADE | MISSISSIPPI ACCESS |
| 607-158-T | 13563 | RI | 192.55 | 1100 | 0952 BUFFALO | 0 | AT-GRADE | MISSISSIPPI ACCESS |
| 607-159-A | | RI | 192.68 | 1100 | 0952 BUFFALO | 0 | AT-GRADE | |
| 607-160-U | | RI | 193.30 | 1100 | 0952 BUFFALO | 1 | AT-GRADE | |
| 607-161-B | | RI | 193.48 | 1100 | 0952 BUFFALO | 1 | AT-GRADE | |
| 607-169-F | | RI | 194.90 | 1100 | 0952 BUFFALO | 1 | AT-GRADE | |
| 607-171-G | | RI | 195.55 | 1100 | 0952 BUFFALO | 1 | AT-GRADE | |

COUNTY 83 165 SHELBY

DATE 11/10/81

| CROSSING FRA | NUMBER IOWA | RR CODE | MILEPOST | CITY NUMBERS AND NAME GEOG IOWA | | NEAR CITY | PUBLIC CROSSING | HIGHWAY NUMBER | STREET OR ROAD NAME | |
|-----------------|----------------|------------|----------|------------------------------------|------|--------------|--------------------|-------------------|---------------------|----------------------|
| 201-692-X | 04219 | CNW | 00452.75 | 4080 | 3755 | IRWIN | 1 | AT-GRADE | 0 | 15E NW/C 10-80-38 |
| 201-695-T | 04218 | CNW | 00455.24 | 4330 | 4002 | KIRKMAN | 0 | AT-GRADE | 0 | STATE |
| 201-698-N | 04217 | CNW | 00456.90 | 3660 | 3275 | HARLAN | 1 | AT-GRADE | 0 | 75E NW/C 33-80-38 |
| 201-702-B | 04187 | CNW | 00459.08 | 3660 | 3275 | HARLAN | 1 | AT-GRADE | 0 | 87S NW/C 4-79-38 |
| 201-704-P | 04229 | CNW | 460.64 | 3660 | 3275 | HARLAN | 1 | AT-GRADE | CC RD | 35E NW/C 2-81-37 |
| 201-705-W | 12684 | CNW | 00460.57 | 3660 | 3275 | HARLAN | 0 | AT-GRADE | TOWN | 1ST ST. |
| 201-706-D | 12681 | CNW | 00461.02 | 3660 | 3275 | HARLAN | 0 | AT-GRADE | TOWN | 2ND ST. |
| 201-707-K | 12680 | CNW | 00461.09 | 3660 | 3275 | HARLAN | 0 | RR-UNDER | TOWN | 3RD ST. |
| 201-708-S | 12683 | CNW | 00461.25 | 3660 | 3275 | HARLAN | 0 | AT-GRADE | TOWN | VICTORIA |
| 201-709-Y | 12677 | CNW | 00461.35 | 3660 | 3275 | HARLAN | 0 | AT-GRADE | TOWN | WILLOW ST |
| 201-710-T | 12676 | CNW | 00461.45 | 3660 | 3275 | HARLAN | 0 | AT-GRADE | TOWN | PINE ST. |
| 201-826-U | 04229 | CNW | 00442.43 | 5210 | 4702 | MANNING | 1 | AT-GRADE | 0 | 24S NW/C 13-85-38 |
| 201-828-H | 04228 | CNW | 00442.95 | 5210 | 4702 | MANNING | 1 | AT-GRADE | 0 | 30S NW/C 2-81-37 |
| 201-829-P | 04227 | CNW | 00443.14 | 4080 | 3755 | IRWIN | 1 | AT-GRADE | 0 | 90E 50S NW/C 3-81-37 |
| 201-830-J | 04226 | CNW | 00443.70 | 4080 | 3755 | IRWIN | 1 | AT-GRADE | 0 | 50E NW/C 10-81-37 |
| 201-831-R | 04225 | CNW | 00444.51 | 4080 | 3755 | IRWIN | 1 | AT-GRADE | 0 | 55S NW/C 10-81-37 |
| 201-832-X | 04224 | CNW | 00446.02 | 4080 | 3755 | IRWIN | 1 | AT-GRADE | 0 | 45E NW/C 21-81-37 |
| 201-834-L | 04223 | CNW | 00448.07 | 4080 | 3755 | IRWIN | 1 | AT-GRADE | 0 | 40S NW/C 29-81-37 |
| 201-835-T | 04222 | CNW | 00448.95 | 4080 | 3755 | IRWIN | 0 | AT-GRADE | 0 | CORA ST |
| 201-836-A | 11157 | CNW | 00449.20 | 4080 | 3755 | IRWIN | 0 | AT-GRADE | IA 37 | ANN ST |
| 201-837-G | 04221 | CNW | 00449.27 | 4080 | 3755 | IRWIN | 0 | AT-GRADE | 0 | BELLA ST |
| 378-127-K | 04205 | MILW | 00426.96 | 2160 | 1887 | DEFIANCE | 1 | AT-GRADE | CORDF16 | 20E NW/C 5-81-38 |
| 378-128-S | 04204 | MILW | 00427.19 | 2160 | 1887 | DEFIANCE | 1 | AT-GRADE | 0 | 05S NW/C 5-81-38 |
| 378-130-T | 04203 | MILW | 00428.57 | 2160 | 1887 | DEFIANCE | 1 | AT-GRADE | 0 | 25E NW/C 7-81-38 |
| 378-132-G | 04202 | MILW | 00428.98 | 2160 | 1887 | DEFIANCE | 1 | AT-GRADE | 0 | 45S NW/C 7-81-38 |
| 378-133-N | 04201 | MILW | 00429.64 | 2160 | 1887 | DEFIANCE | 1 | AT-GRADE | 0 | 65E NW/C 13-81-39 |
| 378-135-C | 00876 | MILW | 00430.77 | 2160 | 1887 | DEFIANCE | 0 | RR-OVER | 0 | NO NAME ST. |
| 378-136-J | 04247 | MILW | 00431.10 | 2160 | 1887 | DEFIANCE | 1 | RR-OVER | US 59 | 75E 30SNW/C 23-81-39 |
| 378-137-R | 04200 | MILW | 00431.33 | 2160 | 1887 | DEFIANCE | 1 | AT-GRADE | 0 | 50E 30SNW/C 23-81-39 |
| 378-138-X | 04199 | MILW | 00432.28 | 2160 | 1887 | DEFIANCE | 1 | RR-OVER | 0 | NW/C 26-81-39 |
| 378-140-Y | 04198 | MILW | 00433.67 | 2550 | 2195 | EARLING | 1 | AT-GRADE | 0 | 80S NW/C 27-81-39 |
| 378-141-F | 04197 | MILW | 00433.96 | 2550 | 2195 | EARLING | 1 | RR-OVER | 0 | 80E NW/C 33-81-39 |
| 378-144-B | 04196 | MILW | 00434.97 | 2550 | 2195 | EARLING | 1 | RR-OVER | 0 | 65S NW/C 33-81-39 |
| 378-145-H | 01477 | MILW | 00435.59 | 2550 | 2195 | EARLING | 1 | AT-GRADE | IA 37 | 55E NW/C 5-80-39 |
| 378-146-P | 04195 | MILW | 00436.12 | 2550 | 2195 | EARLING | 0 | AT-GRADE | 0 | 4TH AVE |
| 378-149-K | 04194 | MILW | 00437.67 | 2550 | 2195 | EARLING | 1 | AT-GRADE | 0 | 60E NW/C 12-80-40 |
| 378-151-L | 04193 | MILW | 00438.45 | 2550 | 2195 | EARLING | 1 | AT-GRADE | 0 | 25S NW/C 12-80-40 |
| 378-156-V | 04192 | MILW | 00440.83 | 6580 | 5897 | PANAMA | 1 | AT-GRADE | 0 | 30E 25SNW/C 23-80-40 |
| 378-159-R | 04191 | MILW | 00441.64 | 6580 | 5897 | PANAMA | 1 | AT-GRADE | 0 | 60E NW/C 26-80-40 |
| 378-161-S | 04190 | MILW | 00442.96 | 6580 | 5897 | PANAMA | 1 | AT-GRADE | 0 | 25E 25SNW/C 35-80-40 |
| 378-164-M | 04189 | MILW | 00444.42 | 6860 | 6195 | PORTSMOUTH | 1 | AT-GRADE | 0 | 75E 45S NW/C 3-79-40 |
| 378-165-U | 04188 | MILW | 00445.74 | 6860 | 6195 | PORTSMOUTH | 1 | AT-GRADE | 0 | 75E 45S NW/C 9-79-40 |
| 378-166-B | 00901 | MILW | 00447.42 | 6860 | 6195 | PORTSMOUTH | 0 | AT-GRADE | IA 44 | IA 44 |
| 378-167-F | 04186 | MILW | 00448.54 | 6860 | 6195 | PORTSMOUTH | 1 | AT-GRADE | 0 | 60E NW/C 29-79-40 |
| 378-170-R | 04185 | MILW | 00450.52 | 6680 | 5980 | PERSIA | 1 | AT-GRADE | 0 | 45E 45SNW/C 31-79-40 |

| CROSSING NUMBER FRA IOWA | RR CODE | MILEPOST | CITY NUMBERS AND NAME GEOG IOWA | | NEAR CITY | PUBLIC CROSSING | HIGHWAY NUMBER | STREET OR ROAD NAME |
|-----------------------------|------------|----------|------------------------------------|------------------------|--------------|--------------------|-------------------|---------------------|
| 067-358-J | 12050 | BN | 00180.17 | 7840 7055 SIOUX CENTER | 0 | AT-GRADE | | 3RD ST. |
| 067-359-R | 05632 | BN | 00180.11 | 7840 7055 SIOUX CENTER | 0 | AT-GRADE | | 4TH ST. |
| 067-360-K | 05631 | BN | 00179.85 | 7840 7055 SIOUX CENTER | 0 | AT-GRADE | | 7TH ST. |
| 067-362-Y | 05630 | BN | 00178.74 | 7840 7055 SIOUX CENTER | 1 | AT-GRADE | | 60E Nw/C 32-96-45 |
| 067-363-F | 05629 | BN | 00177.72 | 7840 7055 SIOUX CENTER | 1 | AT-GRADE | | 50E Nw/C 29-96-45 |
| 067-364-M | 05628 | BN | 00176.75 | 7840 7055 SIOUX CENTER | 1 | AT-GRADE | | 50E Nw/C 20-96-45 |
| 067-365-U | 05627 | BN | 00175.73 | 7840 7055 SIOUX CENTER | 1 | AT-GRADE | | 50E Nw/C 17-96-45 |
| 067-366-B | 05626 | BN | 00174.73 | 7840 7055 SIOUX CENTER | 1 | AT-GRADE | | 50E Nw/C 08-96-45 |
| 067-367-H | 05625 | BN | 00173.73 | 7840 7055 SIOUX CENTER | 1 | AT-GRADE | | 50E Nw/C 5-96-45 |
| 067-368-P | 05624 | BN | 00172.72 | 7840 7055 SIOUX CENTER | 1 | AT-GRADE | | 49E Nw/C 32-97-45 |
| 067-370-R | 00817 | BN | 00171.70 | 2380 2042 DOON | 1 | RR-OVER | US 18 | 55E Nw/C 29-97-45 |
| 067-371-X | 05623 | BN | 00170.69 | 2380 2042 DOON | 1 | AT-GRADE | | 75E Nw/C 20-97-45 |
| 067-372-E | 00930 | BN | 00170.30 | 2380 2042 DOON | 1 | RR-UNDER | US 75 | 62S Nw/C 16-97-45 |
| 067-373-L | 05622 | BN | 00169.35 | 2380 2042 DOON | 1 | AT-GRADE | | 45E Nw/C 16-97-45 |
| 067-374-T | 00931 | BN | 00168.60 | 2380 2042 DOON | 1 | RR-OVER | US 75 | 53S Nw/C 9-97-45 |
| 097-438-J | 05642 | BN | 00191.35 | 8150 7455 STRUBLE | 1 | AT-GRADE | | 55E Nw/C 32-94-45 |
| 097-441-S | 05641 | BN | 00190.29 | 8150 7455 STRUBLE | 1 | AT-GRADE | | 50E Nw/C 29-94-45 |
| 097-443-F | 05640 | BN | 00189.26 | 5410 4857 MAURICE | 1 | AT-GRADE | | 77E Nw/C 20-94-45 |
| 097-445-U | 05639 | BN | 00188.22 | 5410 4857 MAURICE | 0 | AT-GRADE | | 4TH ST |
| 097-446-B | 05638 | BN | 00187.23 | 5410 4857 MAURICE | 1 | AT-GRADE | | 53E Nw/C 8-94-45 |
| 097-449-W | 00816 | BN | 00186.16 | 7840 7055 SIOUX CENTER | 1 | AT-GRADE | | 83E Nw/C 5-94-45 |
| 097-451-X | 05637 | BN | 00185.09 | 7840 7055 SIOUX CENTER | 1 | AT-GRADE | | 15E Nw/C 33-95-45 |
| 097-453-L | 05636 | BN | 00184.06 | 7840 7055 SIOUX CENTER | 1 | AT-GRADE | | 01E Nw/C 28-95-45 |
| 097-456-G | 05635 | BN | 00182.99 | 7840 7055 SIOUX CENTER | 1 | AT-GRADE | | 65E Nw/C 20-95-45 |
| 097-457-N | 05634 | BN | 00181.93 | 7840 7055 SIOUX CENTER | 1 | AT-GRADE | | 65E Nw/C 17-95-45 |
| 097-458-V | 05633 | BN | 00180.93 | 7840 7055 SIOUX CENTER | 0 | AT-GRADE | | 9TH ST.S.W. |
| 097-459-C | 00086 | BN | 00167.40 | 2380 2042 DOON | 1 | RR-OVER | | 85E Nw/C 7-97-45 |
| 097-462-K | 05620 | BN | 00166.48 | 2380 2042 DOON | 1 | AT-GRADE | | 85S Nw/C 6-97-45 |
| 097-465-F | 09558 | BN | 00165.07 | 2380 2042 DOON | 1 | AT-GRADE | | 10E Nw/C 1-97-46 |
| 185-972-F | 05712 | CNw | 00214.36 | 7750 6950 SHELDON | 1 | AT-GRADE | | 99E Nw/C 14-96-43 |
| 185-973-M | 05713 | CNw | 00215.45 | 7750 6950 SHELDON | 1 | AT-GRADE | 0 | 65E Nw/C 23-96-43 |
| 185-974-U | 05714 | CNw | 00216.56 | 3910 3557 HCSPERS | 1 | AT-GRADE | | 20E Nw/C 26-96-43 |
| 185-975-B | 05715 | CNw | 00217.55 | 3910 3557 HCSPERS | 1 | AT-GRADE | | 10E Nw/C 35-96-43 |
| 185-976-H | 05716 | CNw | 00218.18 | 3910 3557 HCSPERS | 1 | AT-GRADE | | 55S Nw/C 35-96-43 |
| 185-977-P | 05717 | CNw | 00218.63 | 3910 3557 HCSPERS | 1 | AT-GRADE | | 80E Nw/C 3-95-43 |
| 185-978-W | 05718 | CNw | 00219.42 | 3910 3557 HCSPERS | 0 | AT-GRADE | | MAIN ST |
| 185-979-D | 11101 | CNw | 00219.58 | 3910 3557 HCSPERS | 0 | AT-GRADE | | ELM |
| 185-980-X | 05719 | CNw | 00219.73 | 3910 3557 HCSPERS | 1 | AT-GRADE | | 45E Nw/C 10-95-43 |
| 185-981-E | 09559 | CNw | 00220.41 | 3910 3557 HCSPERS | 1 | AT-GRADE | | 60S Nw/C 10-95-43 |
| 185-982-L | 05720 | CNw | 00221.11 | 3910 3557 HCSPERS | 1 | AT-GRADE | | 55E Nw/C 16-95-43 |
| 185-983-T | 05721 | CNw | 00223.30 | 3910 3557 HCSPERS | 1 | AT-GRADE | | 80E Nw/C 29-95-43 |
| 185-984-A | 05722 | CNw | 00225.06 | 0200 0130 ALTON | 1 | AT-GRADE | | 35E Nw/C 31-95-43 |
| 185-985-G | 05723 | CNw | 00225.45 | 0200 0130 ALTON | 1 | AT-GRADE | | 10S Nw/C 31-95-43 |
| 185-986-N | 00520 | CNw | 00226.94 | 0200 0130 ALTON | 1 | RR-OVER | IA. 60 | 80E Nw/C 2-94-44 |
| 185-987-V | 01482 | CNw | 00227.72 | 0200 0130 ALTON | 0 | AT-GRADE | | 10TH ST |
| 185-988-C | 05681 | CNw | 00228.08 | 0200 0130 ALTON | 0 | AT-GRADE | | FAS 1535 |
| 185-989-J | | CNw | 00228.20 | 0200 0130 ALTON | 0 | AT-GRADE | | |
| 185-990-D | 05724 | CNw | 00229.17 | 0200 0130 ALTON | 1 | AT-GRADE | | 94E Nw/C 15-94-44 |
| 185-991-K | 05725 | CNw | 00230.46 | 0200 0130 ALTON | 1 | AT-GRADE | | 20E Nw/C 22-94-44 |
| 185-993-Y | 05726 | CNw | 00231.55 | 0200 0130 ALTON | 1 | AT-GRADE | | 65E Nw/C 28-94-44 |
| 185-994-F | 05727 | CNw | 00232.62 | 0200 0130 ALTON | 1 | AT-GRADE | | 70S Nw/C 28-94-44 |
| 185-996-U | 00147 | CNw | 00234.05 | 0200 0130 ALTON | 1 | AT-GRADE | | 90S Nw/C 32-94-44 |

COUNTY 84 167 SICUX

DATE 11/10/81

| CROSSING NUMBER FRA | RR IOWA CODE | MILEPOST | CITY NUMBERS AND NAME GEOG IOWA | | NEAR CITY | PUBLIC CROSSING | HIGHWAY NUMBER | STREET OR ROAD NAME |
|------------------------|--------------------|----------|------------------------------------|-----------------------|--------------|--------------------|-------------------|----------------------|
| 194-632-T | 11083 | CNW | 00000.60 | 3760 3345 HAWARDEN | 0 | AT-GRADE | | 10TH ST |
| 194-633-A | 01176 | CNW | 00000.40 | 3760 3345 HAWARDEN | 0 | AT-GRADE | | D AVE |
| 194-634-G | 12770 | CNW | 00000.20 | 3760 3345 HAWARDEN | 1 | AT-GRADE | U.S.#12 | U.S. #12 |
| 194-637-C | 05653 | CNW | 00026.30 | 3760 3345 HAWARDEN | 1 | RR-OVER | | 20E NW/C 17-94-47 |
| 194-639-R | 05654 | CNW | 00025.50 | 3760 3345 HAWARDEN | 1 | RR-OVER | | 90E NW/C 20-94-47 |
| 194-640-K | 05655 | CNW | 00025.40 | 3760 3345 HAWARDEN | 1 | AT-GRADE | | 10S NW/C 21-94-47 |
| 195-736-D | 00085 | CNW | 00219.80 | 6380 5732 CRANGE CITY | 1 | AT-GRADE | | 91S NW/C 32-95-44 |
| 195-738-S | | CNW | 00219.20 | 6380 5732 CRANGE CITY | 0 | AT-GRADE | K 64 | |
| 195-739-Y | 05680 | CNW | 00218.20 | 6380 5732 CRANGE CITY | 1 | AT-GRADE | | 18S NW/C 3-94-44 |
| 195-740-T | 01046 | CNW | 00217.20 | 0200 0130 ALTON | 1 | AT-GRADE | | 20S NW/C 2-94-44 |
| 195-744-V | 13253 | CNW | 00217.10 | 0200 0130 ALTON | 0 | AT-GRADE | | MINNESCTA ST. |
| 195-745-C | 01483 | CNW | 00216.68 | 0200 0130 ALTON | 0 | AT-GRADE | IA. 60 | THIRD AVE |
| 195-747-R | | CNW | 00215.70 | 0200 0130 ALTON | 1 | AT-GRADE | | |
| 196-785-D | 09776 | CNW | 00216.00 | 0200 0130 ALTON | 0 | AT-GRADE | | 9TH AVE. |
| 196-791-G | 05684 | CNW | 00211.55 | 3410 3062 GRANVILLE | 1 | AT-GRADE | | 60S NW/C 3-94-43 |
| 196-793-V | 05685 | CNW | 00210.55 | 3410 3062 GRANVILLE | 1 | AT-GRADE | | 70S NW/C 2-94-43 |
| 196-868-S | 05682 | CNW | 00214.60 | 0200 0130 ALTON | 1 | RR-OVER | | 90E10S NW/C 12-94-44 |
| 196-869-Y | 00487 | CNW | 00213.70 | 0200 0130 ALTON | 1 | AT-GRADE | IA. 10 | NW/C 8-94-43 |
| 196-870-T | 05687 | CNW | 00209.29 | 3410 3062 GRANVILLE | 0 | AT-GRADE | | BROAD ST |
| 196-871-A | 05686 | CNW | 00209.50 | 3410 3062 GRANVILLE | 1 | AT-GRADE | | 65S NW/C 1-94-43 |
| 196-872-G | 12590 | CNW | 00209.20 | 3410 3062 GRANVILLE | 0 | AT-GRADE | | ELM ST |
| 198-123-K | 05649 | CNW | 00029.60 | 3760 3345 HAWARDEN | 1 | AT-GRADE | | 28S NW/C 1-94-48 |
| 198-124-S | 05650 | CNW | 00028.20 | 3760 3345 HAWARDEN | 1 | AT-GRADE | | 10E NW/C 7-94-47 |
| 198-125-Y | 05652 | CNW | 00027.00 | 3760 3345 HAWARDEN | 1 | AT-GRADE | | 78S NW/C 8-94-47 |
| 198-126-F | 05656 | CNW | 00024.00 | 3760 3345 HAWARDEN | 1 | AT-GRADE | | 83S NW/C 22-94-47 |
| 198-127-M | 05657 | CNW | 00023.80 | 1910 1682 CRAIG | 1 | AT-GRADE | | 25E NW/C 27-94-47 |
| 198-128-U | 05658 | CNW | 00022.90 | 1910 1682 CRAIG | 1 | AT-GRADE | | 40S NW/C 26-94-47 |
| 198-129-B | 00866 | CNW | 00021.90 | 1910 1682 CRAIG | 1 | RR-OVER | | 90E NW/C 35-94-47 |
| 198-130-V | 05659 | CNW | 00021.80 | 1910 1682 CRAIG | 1 | AT-GRADE | | 12S NW/C 36-94-47 |
| 308-633-V | 00484 | ICG | 00039.52 | 7750 6950 SHELDON | 0 | RR-UNDER | US #18 | 45E NW/C 36-97-43 |
| 308-634-C | 05711 | ICG | 00040.28 | 7750 6950 SHELDON | 1 | AT-GRADE | | 40S NW/C 25-97-43 |
| 308-636-R | 05710 | ICG | 00040.80 | 7750 6950 SHELDON | 1 | AT-GRADE | | 70E NW/C 26-97-43 |
| 308-638-E | 05709 | ICG | 00042.00 | 5400 4847 MATLOCK | 1 | AT-GRADE | | 01S NW/C 23-97-43 |
| 308-639-L | 05708 | ICG | 00042.05 | 0000 4847 | 1 | AT-GRADE | | 99E NW/C 22-97-43 |
| 308-644-H | 05706 | ICG | 00043.71 | 5400 4847 MATLOCK | 1 | AT-GRADE | | 70S NW/C 10-97-43 |
| 308-648-K | 11477 | ICG | 00044.56 | 5400 4847 MATLCK | 0 | AT-GRADE | | MAIN STREET |
| 308-650-L | 05705 | ICG | 00044.81 | 5400 4847 MATLCK | 0 | AT-GRADE | | B-14 |
| 308-651-T | 05704 | ICG | 00044.99 | 5400 4847 MATLCK | 1 | AT-GRADE | | 90S NW/C 4-97-43 |
| 381-546-L | 09371 | MILW | 00019.01 | 1450 1255 CHATSWORTH | 0 | AT-GRADE | | CENTER STREET |
| 381-547-T | 05648 | MILW | 00019.13 | 1450 1255 CHATSWRTH | 0 | AT-GRADE | | DAKOTA AVE |
| 381-548-A | 05647 | MILW | 00019.64 | 1450 1255 CHATSWRTH | 1 | AT-GRADE | | THIRD AVE |
| 381-552-P | 01481 | MILW | 00022.91 | 3760 3345 HAWARDEN | 1 | AT-GRADE | | 14S NW/C 14-94-48 |
| 381-553-W | 05646 | MILW | 00024.08 | 3760 3345 HAWARDEN | 1 | AT-GRADE | | 07E NW/C 11-94-48 |
| 381-554-D | 09372 | MILW | 00024.39 | 3760 3345 HAWARDEN | 0 | AT-GRADE | | FIRST STREET |
| 381-556-S | 09373 | MILW | 00024.58 | 3760 3345 HAWARDEN | 0 | AT-GRADE | | THIRD STREET |
| 381-557-Y | 01176 | MILW | 00000.14 | 3760 3345 HAWARDEN | 0 | AT-GRADE | | "D" AVENUE |
| 381-558-F | 11075 | MILW | 00025.02 | 3760 3345 HAWARDEN | 0 | AT-GRADE | | NINTH STREET |
| 381-559-M | 09060 | MILW | 00025.10 | 3760 3345 HAWARDEN | 0 | AT-GRADE | | TENTH STREET |
| 381-560-G | 11076 | MILW | 00025.38 | 3760 3345 HAWARDEN | 0 | AT-GRADE | | THIRTEENTH STREET |
| 381-561-N | 11077 | MILW | 00025.60 | 3760 3345 HAWARDEN | 0 | AT-GRADE | | SIXTEENTH STREET |
| 381-562-V | 11078 | MILW | 00025.67 | 3760 3345 HAWARDEN | 0 | AT-GRADE | | SEVENTEENTH ST |
| 381-563-C | 11079 | MILW | 00025.75 | 3760 3345 HAWARDEN | 0 | AT-GRADE | | EIGHTEENTH STREET |

COUNTY 84 167 SICUX

DATE 11/10/81

| CROSSING NUMBER FRA | RR IOWA | RR CODE | MILEPGST | CITY NUMBERS AND NAME GEOG IOWA | | NEAR CITY | PUBLIC CROSSING | HIGHWAY NUMBER | STREET OR ROAD NAME |
|------------------------|------------|------------|----------|------------------------------------|------------------|--------------|--------------------|-------------------|----------------------|
| 381-564-J | 11080 | MILW | 00025.83 | 3760 | 3345 HAWARDEN | 0 | AT-GRADE | | NINETEENTH STREET |
| 381-565-R | 11081 | MILW | 00025.90 | 3760 | 3345 HAWARDEN | 0 | AT-GRADE | | TWENTIETH |
| 381-566-X | 11082 | MILW | 00025.98 | 3760 | 3345 HAWARDEN | 0 | AT-GRADE | | TWENTY-FIRST ST |
| 381-567-E | 13136 | MILW | 00026.43 | 3760 | 3345 HAWARDEN | 0 | AT-GRADE | | 26TH ST |
| 381-568-L | 09374 | MILW | 00026.74 | 3760 | 3345 HAWARDEN | 1 | AT-GRADE | | 48S NW/C 26-95-48 |
| 381-569-T | 05644 | MILW | 00027.12 | 3760 | 3345 HAWARDEN | 1 | AT-GRADE | | 50E NW/C 27-95-48 |
| 381-570-M | 05643 | MILW | 00027.63 | 3760 | 3345 HAWARDEN | 1 | AT-GRADE | | 80E50S NW/C 22-95-48 |
| 381-596-P | 05607 | MILW | 00041.83 | 3760 | 3345 HAWARDEN | 1 | AT-GRADE | | 20S NW/C 14-97-48 |
| 381-600-C | 05606 | MILW | 00043.45 | 3760 | 3345 HAWARDEN | 1 | AT-GRADE | | 35E NW/C 16-97-48 |
| 381-601-J | 05605 | MILW | 00043.88 | 3760 | 3345 HAWARDEN | 1 | AT-GRADE | | 80S NW/C 9-97-48 |
| 381-604-E | 09557 | MILW | 00045.05 | 3760 | 3345 HAWARDEN | 1 | AT-GRADE | | 15E NW/C 8-97-48 |
| 385-784-T | 05703 | MILW | 00254.57 | 7750 | 6950 SHELDON | 1 | AT-GRADE | | 40S NW/C 36-97-43 |
| 385-786-G | 05702 | MILW | 00255.57 | 7750 | 6950 SHELDON | 1 | AT-GRADE | | 35S NW/C 35-97-43 |
| 385-788-V | 05701 | MILW | 00256.58 | 7750 | 6950 SHELDON | 1 | AT-GRADE | | 20S NW/C 34-97-43 |
| 385-790-W | 05700 | MILW | 00257.59 | 0960 | 0785 BOYDEN | 1 | AT-GRADE | | 10S NW/C 33-97-43 |
| 385-791-D | 00819 | MILW | 00257.99 | 0960 | 0785 BOYDEN | 1 | RR-UNDER | US 18 | 60E05S NW/C 32-97-43 |
| 385-792-K | 05699 | MILW | 00258.59 | 0960 | 0785 BOYDEN | 1 | AT-GRADE | | 01S NW/C 32-97-43 |
| 385-795-F | 05698 | MILW | 00259.58 | 0960 | 0785 BOYDEN | 1 | AT-GRADE | | 94S NW/C 30-97-43 |
| 385-797-U | 05697 | MILW | 00260.58 | 0960 | 0785 BOYDEN | 0 | AT-GRADE | | COLFAX STREET |
| 385-798-B | 09163 | MILW | 00260.87 | 0960 | 0785 BOYDEN | 0 | AT-GRADE | | MAIN STREET |
| 385-799-H | 05696 | MILW | 00261.05 | 0960 | 0785 BOYDEN | 0 | AT-GRADE | | SHERIDAN STREET |
| 385-800-A | 05695 | MILW | 00261.58 | 0960 | 0785 BOYDEN | 1 | AT-GRADE | | 75S NW/C 26-97-44 |
| 385-802-N | 05694 | MILW | 00262.59 | 0960 | 0785 BOYDEN | 1 | AT-GRADE | | 60S NW/C 27-97-44 |
| 385-804-C | 05693 | MILW | 00263.60 | 0960 | 0785 BOYDEN | 1 | AT-GRADE | | 75S NW/C 28-97-44 |
| 385-806-R | 05692 | MILW | 00264.60 | 3940 | 3590 HULL | 1 | AT-GRADE | | 75S NW/C 29-97-44 |
| 385-808-E | 05691 | MILW | 00265.44 | 3940 | 3590 HULL | 1 | AT-GRADE | K-60 | 80S NW/C 30-97-44 |
| 385-810-F | 11108 | MILW | 00266.79 | 3940 | 3590 HULL | 0 | AT-GRADE | | CKEY STREET |
| 385-811-M | 11107 | MILW | 00266.99 | 3940 | 3590 HULL | 0 | AT-GRADE | | CHESTNUT STREET |
| 385-812-U | 11109 | MILW | 00267.35 | 3940 | 3590 HULL | 0 | AT-GRADE | | MAIN STREET |
| 385-813-B | 05690 | MILW | 00267.54 | 3940 | 3590 HULL | 0 | AT-GRADE | | DIVISION STREET |
| 385-814-H | 05683 | MILW | 00267.79 | 3940 | 3590 HULL | 0 | AT-GRADE | | BROWN STREET |
| 385-815-P | 05689 | MILW | 00268.04 | 0000 | 3590 | 1 | AT-GRADE | | 50E94S NW/C 27-97-45 |
| 385-816-W | 05688 | MILW | 00268.55 | 3940 | 3590 HULL | 1 | AT-GRADE | | 99S NW/C 27-97-45 |
| 385-818-K | 00818 | MILW | 00269.64 | 3940 | 3590 HULL | 1 | RR-UNDER | US 75 | 68S NW/C 28-97-45 |
| 385-819-S | 05619 | MILW | 00270.71 | 7290 | 6550 ROCK VALLEY | 1 | AT-GRADE | | 40S NW/C 29-97-45 |
| 385-820-L | 05618 | MILW | 00271.68 | 7290 | 6550 ROCK VALLEY | 1 | AT-GRADE | | 55S NW/C 30-97-45 |
| 385-821-T | 05617 | MILW | 00272.71 | 7290 | 6550 ROCK VALLEY | 1 | AT-GRADE | | 60S NW/C 25-97-46 |
| 385-822-A | 05616 | MILW | 00273.78 | 7290 | 6550 ROCK VALLEY | 1 | AT-GRADE | | 40S NW/C 26-97-46 |
| 385-823-G | 05615 | MILW | 00274.77 | 7290 | 6550 ROCK VALLEY | 1 | AT-GRADE | | 20S NW/C 27-97-46 |
| 385-824-N | 01180 | MILW | 00275.21 | 7290 | 6550 ROCK VALLEY | 1 | RR-UNDER | US 18 | 50E NW/C 28-97-46 |
| 385-825-V | 11958 | MILW | 00275.36 | 7290 | 6550 ROCK VALLEY | 0 | AT-GRADE | | TWENTY-FIRST AVE |
| 385-826-C | 11957 | MILW | 00275.61 | 7290 | 6550 ROCK VALLEY | 0 | AT-GRADE | | NINETEENTH AVE |
| 385-827-J | 09164 | MILW | 00275.87 | 7290 | 6550 ROCK VALLEY | 0 | AT-GRADE | | 16TH AVE |
| 385-828-R | 05614 | MILW | 00276.35 | 7290 | 6550 ROCK VALLEY | 0 | AT-GRADE | | TENTH AVE |
| 385-831-Y | 05613 | MILW | 00278.40 | 7290 | 6550 ROCK VALLEY | 1 | AT-GRADE | | 50E NW/C 24-97-47 |
| 385-832-F | 05612 | MILW | 00279.20 | 7290 | 6550 ROCK VALLEY | 1 | AT-GRADE | | 45S NW/C 13-97-47 |
| 385-834-U | 05611 | MILW | 00280.40 | 7290 | 6550 ROCK VALLEY | 1 | AT-GRADE | | 91E NW/C 15-97-47 |
| 385-836-H | 05610 | MILW | 00281.71 | 4030 | 3700 INWOOD | 1 | AT-GRADE | | 40E NW/C 10-97-47 |
| 385-837-P | 05609 | MILW | 00282.55 | 4030 | 3700 INWOOD | 1 | AT-GRADE | | 10S NW/C 3-97-47 |
| 385-838-W | 05608 | MILW | 00282.67 | 4030 | 3700 INWOOD | 1 | AT-GRADE | | 98E NW/C 4-97-47 |

COUNTY 85 169 STORY

DATE 11/10/81

| CROSSING FRA | NUMBER IOWA | RR CODE | MILEPOST | CITY NUMBERS AND NAME GEOG IOWA | | NEAR CITY | PUBLIC CROSSING | HIGHWAY NUMBER | STREET OR ROAD NAME |
|-----------------|----------------|------------|----------|------------------------------------|------|--------------|--------------------|-------------------|----------------------|
| 190-681-B | 07954 | CNW | 00170.16 | 1740 | 1480 | COLO | 1 | AT-GRADE | 25S NW/C 12-83-21 |
| 190-682-H | 07953 | CNW | 00171.14 | 1740 | 1480 | COLO | 1 | AT-GRADE | 25S NW/C 11-83-21 |
| 190-684-W | 01038 | CNW | 00173.09 | 1740 | 1480 | COLO | 1 | RR-OVER | 50S NW/C 9 83-21 |
| 190-685-D | 05828 | CNW | 00173.36 | 1740 | 1480 | COLO | 0 | AT-GRADE | FOURTH |
| 190-686-K | 07952 | CNW | 00173.36 | 1740 | 1480 | COLO | 0 | AT-GRADE | WEST ST |
| 190-687-S | 07951 | CNW | 00175.61 | 1740 | 1480 | COLO | 1 | AT-GRADE | 50E25S NW/C 12-83-22 |
| 190-688-Y | 07950 | CNW | 00176.58 | 1740 | 1480 | COLO | 1 | AT-GRADE | 50E25S NW/C 11-83-22 |
| 190-689-F | 00125 | CNW | 00177.31 | 5980 | 5405 | NEVADA | 1 | RR-OVER | 84E14S NW/C 10-83-22 |
| 190-690-A | 02382 | CNW | 00178.10 | 5980 | 5405 | NEVADA | 1 | AT-GRADE | 80S NW/C 3-83-22 |
| 190-692-N | 11636 | CNW | 00180.26 | 5980 | 5405 | NEVADA | 0 | AT-GRADE | 10TH ST. |
| 190-693-V | 11635 | CNW | 00180.40 | 5980 | 5405 | NEVADA | 0 | AT-GRADE | 8TH ST |
| 190-694-C | 11634 | CNW | 00180.53 | 5980 | 5405 | NEVADA | 0 | AT-GRADE | 6TH ST. |
| 190-695-J | 11633 | CNW | 00180.80 | 5980 | 5405 | NEVADA | 0 | AT-GRADE | 2ND ST |
| 190-696-R | 00049 | CNW | 00181.05 | 5980 | 5405 | NEVADA | 1 | RR-OVER | 80S NW/C 6-83-22 |
| 190-697-X | 07948 | CNW | 00183.07 | 5980 | 5405 | NEVADA | 1 | AT-GRADE | 70S NW/C 2-83-23 |
| 190-698-E | 07946 | CNW | 00185.09 | 0230 | 0155 | AMES | 1 | AT-GRADE | 60S NW/C 4-83-23 |
| 190-699-L | 01582 | CNW | 00186.69 | 0230 | 0155 | AMES | 1 | RR-UNDER | 50E50S NW/C 6-83-23 |
| 190-700-D | 07945 | CNW | 00187.13 | 0230 | 0155 | AMES | 0 | AT-GRADE | DAYTON AVE |
| 190-702-S | 09779 | CNW | 00188.50 | 0230 | 0155 | AMES | 0 | AT-GRADE | DUFF AVE |
| 190-703-V | 09784 | CNW | 00188.68 | 0230 | 0155 | AMES | 0 | AT-GRADE | KELLOG AVE |
| 190-704-F | 09780 | CNW | 00188.85 | 0230 | 0155 | AMES | 0 | AT-GRADE | CLARK |
| 190-705-M | 01076 | CNW | 00189.04 | 0230 | 0155 | AMES | 0 | RR-OVER | US. 69 GRAND AVE |
| 190-706-U | 09223 | CNW | 00189.41 | 0230 | 0155 | AMES | 0 | AT-GRADE | HAZEL AVE |
| 190-707-B | 12726 | CNW | 00189.78 | 0230 | 0155 | AMES | 0 | RR-OVER | SIXTH STREET |
| 190-708-H | 09224 | CNW | 00190.03 | 0230 | 0155 | AMES | 0 | RR-OVER | I.S.U. MOTORPOOL RD. |
| 190-709-P | 05824 | CNW | 00190.48 | 0230 | 0155 | AMES | 0 | RR-OVER | STANGE ROAD |
| 190-710-J | 09225 | CNW | 00191.47 | 0230 | 0155 | AMES | 0 | RR-UNDER | MINNESOTA AVE |
| 190-711-R | 12964 | CNW | 00191.60 | 0230 | 0155 | AMES | 0 | AT-GRADE | SCHOLL AVE. |
| 190-712-X | 07917 | CNW | 00192.23 | 0230 | 0155 | AMES | 0 | AT-GRADE | N. DAKOTA AVE |
| 190-714-L | 00581 | CNW | 00193.38 | 0230 | 0155 | AMES | 1 | RR-OVER | 70S NW/C 31-84-24 |
| 192-788-K | 13042 | CNW | 00022.10 | 7740 | 6947 | SHELDAHL | 0 | AT-GRADE | STORY ST |
| 192-790-L | 07938 | CNW | 00022.97 | 7870 | 7075 | SLATER | 0 | AT-GRADE | 6TH AVE |
| 192-791-T | 12133 | CNW | 00023.30 | 7870 | 7075 | SLATER | 0 | AT-GRADE | 1ST AVE |
| 192-792-A | 07939 | CNW | 00024.02 | 7870 | 7075 | SLATER | 1 | AT-GRADE | 70E NW/C 30-82-24 |
| 192-794-N | 07940 | CNW | 00025.05 | 7870 | 7075 | SLATER | 1 | AT-GRADE | 96E NW/C 19-82-24 |
| 192-795-V | 07941 | CNW | 00025.20 | 7870 | 7075 | SLATER | 1 | AT-GRADE | 50S NW/C 17-82-24 |
| 192-798-R | 07942 | CNW | 00026.08 | 4210 | 3895 | KELLEY | 1 | AT-GRADE | 15E NW/C 17-82-24 |
| 192-801-W | 07944 | CNW | 00028.20 | 4210 | 3895 | KELLEY | 0 | AT-GRADE | GIDDINGS ST. |
| 192-804-S | 07937 | CNW | 00029.15 | 4210 | 3895 | KELLEY | 1 | AT-GRADE | 90E NW/C 32-83-24 |
| 192-805-Y | 07936 | CNW | 00029.45 | 0230 | 0155 | AMES | 1 | AT-GRADE | 60S NW/C 28-83-24 |
| 192-806-F | 07935 | CNW | 00030.27 | 0230 | 0155 | AMES | 1 | AT-GRADE | 35E NW/C 28-83-24 |
| 192-807-M | 07933 | CNW | 00031.45 | 0230 | 0155 | AMES | 1 | AT-GRADE | 90S NW/C 15-83-24 |
| 192-808-U | 07932 | CNW | 00031.99 | 0155 | 0155 | AMES | 1 | AT-GRADE | 30E50S NW/C 15-83-24 |
| 192-809-B | 07819 | CNW | 00032.15 | 0230 | 0155 | AMES | 0 | RR-UNDER | US. 30 HWY #30 |
| 192-810-V | 13219 | CNW | 00032.60 | 0230 | 0155 | AMES | 0 | AT-GRADE | SC 16TH ST |
| 192-811-C | 12934 | CNW | 00033.45 | 0230 | 0155 | AMES | 0 | AT-GRADE | SC 4TH ST |
| 192-812-J | 01492 | CNW | 00033.60 | 0230 | 0155 | AMES | 0 | AT-GRADE | US. 69 LINCCLNWAY |
| 192-813-R | 01076 | CNW | 00033.80 | 0230 | 0155 | AMES | 0 | RR-OVER | US. 69 GRAND AVE |
| 196-982-S | 09781 | CNW | 00034.00 | 0230 | 0155 | AMES | 0 | RR-UNDER | 6TH ST. |
| 196-983-Y | 09783 | CNW | 00034.70 | 0230 | 0155 | AMES | 0 | AT-GRADE | 13TH ST. |
| 196-984-F | 12933 | CNW | 00035.10 | 0230 | 0155 | AMES | 0 | AT-GRADE | 16TH ST. |
| 196-985-M | 12932 | CNW | 00035.20 | 0230 | 0155 | AMES | 0 | AT-GRADE | 20TH ST. |

COUNTY 85 169 STORY

DATE 11/10/81

| CROSSING NUMBER FRA | RR IOWA CODE | MILEPOST | CITY NUMBERS AND NAME | | NEAR PUBLIC CITY CROSSING | HIGHWAY NUMBER | STREET OR ROAD NAME | |
|------------------------|--------------------|----------|-----------------------|-----------|------------------------------|-------------------|---------------------|-----------------------|
| | | | GEOG | IOWA | | | | |
| 196-986-U | 07929 | CNW | 00037.90 | 0230 0155 | AMES | 1 | AT-GRADE | 50E NW/C 21-84-24 |
| 196-987-B | 07928 | CNW | 00038.90 | 0230 0155 | AMES | 1 | AT-GRADE | 50E NW/C 16-84-24 |
| 196-988-H | 07927 | CNW | 00039.90 | 3210 2902 | GILBERT | 0 | AT-GRADE | MATHEWS |
| 196-989-P | 11059 | CNW | 00040.10 | 3210 2902 | GILBERT | 0 | AT-GRADE | 2ND ST. |
| 196-990-J | 00458 | CNW | 00044.20 | 8110 7430 | STORY CITY | 1 | AT-GRADE | US. 69 |
| 196-991-R | 07922 | CNW | 00044.50 | 8110 7430 | STORY CITY | 1 | AT-GRADE | IA. 221 |
| 196-992-X | 07921 | CNW | 00045.60 | 8110 7430 | STORY CITY | 1 | AT-GRADE | 04S NW/C 23-85-24 |
| 196-993-E | 12215 | CNW | 00046.00 | 8110 7430 | STORY CITY | 0 | AT-GRADE | 05E NW/C 23-85-24 |
| 196-994-L | 07920 | CNW | 00046.10 | 8110 7430 | STORY CITY | 1 | AT-GRADE | 85E NW/C 14-85-24 |
| 197-071-S | 09782 | CNW | 00034.25 | 0230 0155 | AMES | 0 | AT-GRADE | WASHINGTON |
| 197-072-Y | 07931 | CNW | 00035.50 | 0230 0155 | AMES | 0 | AT-GRADE | NW/C 12-85-24 |
| 197-073-F | 07930 | CNW | 00036.40 | 0230 0155 | AMES | 0 | AT-GRADE | 9TH ST. |
| 197-076-B | 11058 | CNW | 00040.00 | 3210 2902 | GILBERT | 0 | AT-GRADE | 24TH ST. |
| 197-077-H | 07926 | CNW | 00041.10 | 3210 2902 | GILBERT | 1 | AT-GRADE | TOP-O-HOLLOW RD. |
| 197-078-P | 07925 | CNW | 00042.10 | 3210 2902 | GILBERT | 1 | AT-GRADE | FIRST ST. |
| 197-079-W | 07924 | CNW | 00042.70 | 8110 7430 | STORY CITY | 1 | AT-GRADE | 65E NW/C 4-84-24 |
| 197-080-R | 07923 | CNW | 00043.20 | 8110 7430 | STORY CITY | 1 | AT-GRADE | 80E NW/C 33-85-24 |
| 197-085-A | 07919 | CNW | 00046.70 | 8110 7430 | STORY CITY | 1 | AT-GRADE | 45S NW/C 27-85-24 |
| 197-086-G | 07918 | CNW | 00047.30 | 8110 7430 | STORY CITY | 1 | AT-GRADE | 45E NW/C 27-85-24 |
| 197-087-N | 00000 | CNW | 00047.70 | 7030 6320 | RANDALL | 1 | AT-GRADE | 50S NW/C 1-85-24 |
| 271-514-C | 08847 | CNW | 00054.75 | 4210 3895 | KELLEY | 1 | AT-GRADE | NW/C 1-85-24 |
| 271-516-R | 08846 | CNW | 00055.25 | 4210 3895 | KELLEY | 1 | AT-GRADE | 2E NW/C 1-85-24 |
| 271-518-E | 08845 | CNW | 00055.75 | 4210 3895 | KELLEY | 1 | AT-GRADE | 50S NW/C 30-83-24 |
| 271-522-U | 08848 | CNW | 00057.01 | 4210 3895 | KELLEY | 1 | AT-GRADE | 58E NW/C 31-83-24 |
| 271-525-P | 08849 | CNW | 00058.10 | 4210 3895 | KELLEY | 1 | AT-GRADE | 35S NW/C 32-83-24 |
| 271-526-W | 08850 | CNW | 00058.80 | 4210 3895 | KELLEY | 1 | AT-GRADE | NW/C 4-82-24 |
| 271-536-C | 08851 | CNW | 00062.40 | 3980 3630 | HUXLEY | 0 | AT-GRADE | 65S NW/C 3-82-24 |
| 271-537-J | 01488 | CNW | 00063.40 | 3980 3630 | HUXLEY | 1 | AT-GRADE | 60E NW/C 10-82-24 |
| 377-060-C | 06840 | MILW | 00316.58 | 1730 1477 | COLLINS | 1 | AT-GRADE | 1ST. ST. |
| 377-061-J | 06839 | MILW | 00317.17 | 1730 1477 | COLLINS | 1 | AT-GRADE | IA. 210 |
| 377-062-R | 07401 | MILW | 00317.58 | 1730 1477 | COLLINS | 1 | RR-OVER | 50E NW/C 35-82-24 |
| 377-064-E | 06837 | MILW | 00319.40 | 1730 1477 | COLLINS | 0 | AT-GRADE | 50S NW/C 13-82-21 |
| 377-065-L | 01039 | MILW | 00319.63 | 1730 1477 | COLLINS | 0 | RR-UNDER | 20E NW/C 21-82-21 |
| 377-067-A | 07400 | MILW | 00320.67 | 1730 1477 | COLLINS | 1 | RR-OVER | 10S NW/C 23-82-21 |
| 377-069-N | 07399 | MILW | 00321.62 | 1730 1477 | COLLINS | 1 | RR-UNDER | MAIN ST |
| 377-070-H | 06836 | MILW | 00322.70 | 5420 4865 | MAXWELL | 1 | AT-GRADE | US. 65 |
| 377-071-P | 06835 | MILW | 00323.45 | 5420 4865 | MAXWELL | 1 | AT-GRADE | 1ST AVE. |
| 377-072-W | 13253 | MILW | 00323.98 | 5420 4865 | MAXWELL | 0 | RR-OVER | 75S NW/C 20-82-21 |
| 377-073-D | 01489 | MILW | 00324.41 | 5420 4865 | MAXWELL | 0 | RR-OVER | NW/C 30-82-21 |
| 377-074-K | 07397 | MILW | 00324.69 | 5420 4865 | MAXWELL | 1 | RR-OVER | 20S NW/C 25-82-22 |
| 377-076-Y | 07396 | MILW | 00325.77 | 5420 4865 | MAXWELL | 1 | RR-OVER | 25E25S NW/C 26-82-22 |
| 377-077-F | 06834 | MILW | 00326.79 | 5420 4865 | MAXWELL | 1 | AT-GRADE | 1ST ST. |
| 377-078-M | 07395 | MILW | 00327.73 | 1200 1045 | CAMBRIDGE | 1 | RR-UNDER | IA. 210 |
| 377-080-N | 07394 | MILW | 00328.91 | 1200 1045 | CAMBRIDGE | 1 | RR-UNDER | MAIN ST. |
| 377-081-V | 07393 | MILW | 00330.36 | 1200 1045 | CAMBRIDGE | 1 | RR-OVER | BROAD ST. |
| 377-082-C | 09361 | MILW | 00331.38 | 1200 1045 | CAMBRIDGE | 0 | RR-OVER | 70S NW/C 28-82-22 |
| 377-083-J | 09360 | MILW | 00331.56 | 1200 1045 | CAMBRIDGE | 0 | RR-OVER | 48S NW/C 29-82-22 |
| 377-084-R | 01487 | MILW | 00331.56 | 1200 1045 | CAMBRIDGE | 0 | RR-OVER | 30S NW/C 30-82-22 |
| 377-085-X | 09358 | MILW | 00331.38 | 1200 1045 | CAMBRIDGE | 0 | RR-OVER | 90S NW/C 24-82-23 |
| 377-086-E | 07392 | MILW | 00332.07 | 1200 1045 | CAMBRIDGE | 1 | RR-OVER | 70E70S NW/C 22-82-23 |
| 377-087-L | 06833 | MILW | 00333.07 | 1200 1045 | CAMBRIDGE | 1 | AT-GRADE | WATER ST |
| 377-088-T | 01579 | MILW | 00333.61 | 3980 3630 | HUXLEY | 1 | RR-UNDER | IA. 211 |
| | | | | | | | | IA. 211 |
| | | | | | | | | VINE ST |
| | | | | | | | | VINE ST |
| | | | | | | | | WATER ST. |
| | | | | | | | | 90S NW/C 21-82-23 |
| | | | | | | | | 90S NW/C 20-82-23 |
| | | | | | | | | I-35 |
| | | | | | | | | 50E 99S NW/C 19-82-23 |

COUNTY 85 169 STCRY

DATE 11/10/81

| CROSSING NUMBER FRA | IOWA | RR CODE | MILEPOST | CITY NUMBERS AND NAME GEGG IOWA | | NEAR PUBLIC CITY CROSSING | HIGHWAY NUMBER | STREET OR ROAD NAME |
|------------------------|-------|------------|----------|------------------------------------|-------------------|------------------------------|-------------------|----------------------|
| 377-089-A | 07391 | MILW | 00334.17 | 3980 | 3630 HUXLEY | 1 | | 90E 11S NW/C25-82-24 |
| 377-090-U | 00552 | MILW | 00335.13 | 3980 | 3630 HUXLEY | 1 | US.69 | 10E NW/C 25-82-24 |
| 377-091-B | 11118 | MILW | 00335.50 | 3980 | 3630 HUXLEY | 0 | | 3RD AVE |
| 377-093-P | 06832 | MILW | 00336.65 | 3980 | 3630 HUXLEY | 1 | | 50E20S NW/C 27-82-24 |
| 377-094-W | 06831 | MILW | 00338.16 | 7870 | 7075 SLATER | 1 | | 30S NW/C 28-82-24 |
| 377-095-D | 06830 | MILW | 00339.18 | 7870 | 7075 SLATER | 1 | | 50S NW/C 29-82-24 |
| 377-096-K | 06829 | MILW | 00339.68 | 7870 | 7075 SLATER | 0 | | GREENE ST |
| 377-097-S | 07275 | MILW | 00340.15 | 7870 | 7075 SLATER | 1 | | 50S NW/C 30-82-24 |
| 876-039-Y | 01094 | RI | 00095.34 | 1200 | 1045 CAMBRIDGE | 1 | IA. 210 | 99E NW/C 33-82-23 |
| 876-042-G | 06682 | RI | 00096.36 | 1200 | 1045 CAMBRIDGE | 1 | | 90E NW/C 28-82-23 |
| 876-044-V | 06683 | RI | 00097.01 | 1200 | 1045 CAMBRIDGE | 0 | | 4TH ST. |
| 876-049-E | 06684 | RI | 00099.37 | 1200 | 1045 CAMBRIDGE | 1 | | 50E NW/C 9-82-23 |
| 876-051-F | 06685 | RI | 00100.40 | 1200 | 1045 CAMBRIDGE | 1 | | 40E NW/C 4-82-23 |
| 876-053-U | 06686 | RI | 00101.46 | 1200 | 1045 CAMBRIDGE | 1 | | 50E NW/C 33-83-23 |
| 876-057-W | 06687 | RI | 00102.84 | 1200 | 1045 CAMBRIDGE | 1 | | 50E10S NW/C 27-83-23 |
| 876-058-D | 06688 | RI | 00103.06 | 1200 | 1045 CAMBRIDGE | 1 | | 70E NW/C 27-83-23 |
| 876-062-T | 06689 | RI | 00104.57 | 1200 | 1045 CAMBRIDGE | 1 | | 90E NW/C 23-83-23 |
| 876-063-A | 06690 | RI | 00104.80 | 1200 | 1045 CAMBRIDGE | 1 | | 90S NW/C 13-83-23 |
| 876-065-N | 06691 | RI | 00105.77 | 1200 | 1045 CAMBRIDGE | 1 | | 75E25S NW/C 13-83-23 |
| 876-066-V | 04826 | RI | 00105.97 | 1200 | 1045 CAMBRIDGE | 1 | US 30 | 90E20S NW/C 13-83-23 |
| 876-067-C | 01095 | RI | 00106.16 | 5980 | 5405 NEVADA | 1 | | 10S NW/C 18-83-22 |
| 876-070-K | 12856 | RI | 00106.74 | 5980 | 5405 NEVADA | 0 | IA 133 | S. OF 6TH ST. |
| 876-071-S | 12856 | RI | 00106.85 | 5980 | 5405 NEVADA | 0 | IA 133 | 6TH ST. |
| 876-072-Y | 02257 | RI | 00106.94 | 5980 | 5405 NEVADA | 0 | | 8TH ST. |
| 876-073-F | 09165 | RI | 00107.03 | 5980 | 5405 NEVADA | 0 | | 7TH ST. |
| 876-074-M | 01390 | RI | 00107.10 | 5980 | 5405 NEVADA | 0 | | 11TH ST. |
| 876-075-U | 06692 | RI | 00107.71 | 5980 | 5405 NEVADA | 1 | | 50E45S NW/C 8-83-22 |
| 876-078-P | 08141 | RI | 00109.20 | 5980 | 5405 NEVADA | 1 | | 20S NW/C 10-83-22 |
| 876-079-W | 01490 | RI | 00109.87 | 5980 | 5405 NEVADA | 1 | | 67E07S NW/C 10-83-22 |
| 876-081-X | 02383 | RI | 00110.86 | 5980 | 5405 NEVADA | 1 | | 60E NW/C 3-83-22 |
| 876-082-E | 06694 | RI | 00111.90 | 5980 | 5405 NEVADA | 1 | | 50E NW/C 34-84-22 |
| 876-083-L | 06695 | RI | 00112.87 | 5980 | 5405 NEVADA | 1 | | 50E NW/C 27-84-22 |
| 876-084-T | 08142 | RI | 00113.38 | 5980 | 5405 NEVADA | 1 | | 45E50S NW/C22-84-22 |
| 876-085-A | 06696 | RI | 00113.38 | 5980 | 5405 NEVADA | 1 | | 50E NW/C 22-84-22 |
| 876-086-G | 06697 | RI | 00114.89 | 5980 | 5405 NEVADA | 1 | | 50E NW/C 15-84-22 |
| 876-088-V | 06698 | RI | 00115.90 | 5980 | 5405 NEVADA | 1 | | 50E NW/C 10-84-22 |
| 876-089-C | 06700 | RI | 00118.99 | 5980 | 5405 NEVADA | 1 | | 50E NW/C 34-85-22 |
| 876-090-W | 06701 | RI | 00119.01 | 5980 | 5405 NEVADA | 1 | | 50E NW/C 27-85-22 |
| 876-091-D | 11485 | RI | 00119.81 | 5050 | 4880 MC CALLSBERG | 0 | | 1ST ST. |
| 876-092-K | 06702 | RI | 00129.00 | 5050 | 4880 MC CALLSBERG | 0 | | 2ND ST. |
| 876-093-S | 06703 | RI | 00120.91 | 5050 | 4880 MC CALLSBERG | 1 | | 50E NW/C 15-85-22 |
| 876-094-Y | 06704 | RI | 00122.00 | 5050 | 4880 MC CALLSBERG | 1 | | 50E NW/C 10-85-22 |
| 876-095-F | 06705 | RI | 00122.95 | 5050 | 4880 MC CALLSBERG | 1 | | 55E NW/C 3-85-22 |

COUNTY 86 171 TAMA

DATE 11/10/81

| CROSSING NUMBER FRA | IOWA | RR CODE | MILEPOST | CITY NUMBERS AND NAME GEOG IOWA | | NEAR PUBLIC CITY CROSSING | HIGHWAY NUMBER | STREET OR ROAD NAME |
|------------------------|-------|------------|----------|------------------------------------|-------------------|------------------------------|-------------------|---------------------------------|
| 190-583-K | 07916 | CNW | 00118.10 | 0710 | 0515 BELLE PLAINE | 1 | AT-GRADE | 45E50S NW/C 24-82-13 |
| 190-584-S | 07915 | CNW | 00118.57 | 0710 | 0515 BELLE PLAINE | 1 | AT-GRADE | 40S NW/C 24-82-13 |
| 190-589-B | 07914 | CNW | 00122.75 | 1460 | 1265 CHELSEA | 1 | AT-GRADE | 95S NW/C 15-82-13 |
| 190-590-V | 07913 | CNW | 00122.89 | 1460 | 1265 CHELSEA | 0 | AT-GRADE | STATION ST. |
| 190-591-C | 07912 | CNW | 00123.03 | 1460 | 1265 CHELSEA | 0 | AT-GRADE | JACOBS ST. |
| 190-592-J | 07911 | CNW | 00124.06 | 1460 | 1265 CHELSEA | 1 | AT-GRADE | 65S NW/C 7-82-13 |
| 190-593-R | 07908 | CNW | 00127.95 | 1460 | 1265 CHELSEA | 1 | AT-GRADE | 50E25S NW/C 4-82-14 |
| 190-594-X | 07910 | CNW | 00125.12 | 8260 | 7575 TAMA | 1 | AT-GRADE | 10S NW/C 12-82-14 |
| 190-595-E | 07909 | CNW | 00126.70 | 8260 | 7575 TAMA | 1 | AT-GRADE | 50E60S NW/C 3-82-14 |
| 190-596-L | 07907 | CNW | 00128.95 | 8260 | 7575 TAMA | 1 | AT-GRADE | 50E NW/C 5-82-14 |
| 190-597-T | 07906 | CNW | 00130.20 | 8260 | 7575 TAMA | 1 | AT-GRADE | 90S NW/C 32-83-14 |
| 190-598-A | 07904 | CNW | 00131.20 | 8260 | 7575 TAMA | 1 | AT-GRADE | 85S NW/C 31-83-14 |
| 190-599-G | 07905 | CNW | 00130.94 | 8260 | 7575 TAMA | 1 | AT-GRADE | 50E60S NW/C 36-83-15 |
| 190-600-Y | 12261 | CNW | 00132.60 | 8260 | 7575 TAMA | 0 | AT-GRADE | HALL ST |
| 190-601-F | 12262 | CNW | 00132.68 | 8260 | 7575 TAMA | 0 | AT-GRADE | HARMON |
| 190-602-M | 01496 | CNW | 00132.74 | 8260 | 7575 TAMA | 0 | AT-GRADE | US. 63 STATE ST |
| 190-603-U | 12264 | CNW | 00132.80 | 8260 | 7575 TAMA | 0 | AT-GRADE | MCCLELLAN ST |
| 190-604-B | 09002 | CNW | 00132.86 | 8260 | 7575 TAMA | 0 | AT-GRADE | SIGEL ST |
| 190-606-P | 00410 | CNW | 00134.60 | 8260 | 7575 TAMA | 1 | RR-UNDER | 88E68S NW/C 29-83-15 |
| 190-607-W | 07903 | CNW | 00135.62 | 8260 | 7575 TAMA | 1 | AT-GRADE | 10E50S NW/C 29-83-15 |
| 190-609-K | 07902 | CNW | 00140.00 | 5760 | 5190 MONTCUR | 0 | AT-GRADE | DIVISION ST |
| 190-610-E | 11559 | CNW | 00140.05 | 5760 | 5190 MONTCUR | 0 | AT-GRADE | MAIN ST |
| 190-611-L | 07901 | CNW | 00142.74 | 4620 | 4255 LE GRAND | 1 | AT-GRADE | 22ND TRACK 18-83-16 |
| 192-032-J | 06454 | CNW | 00141.90 | 5760 | 5190 MONTCUR | 1 | RR-UNDER | 10S NW/C 20-83-16 |
| 196-065-K | 01495 | CNW | 00000.40 | 8260 | 7575 TAMA | 0 | AT-GRADE | E-49 13TH ST |
| 196-067-Y | 12295 | CNW | 00002.00 | 8400 | 7692 TCLEDC | 0 | AT-GRADE | FEE ST. |
| 196-068-F | 12740 | CNW | 00002.40 | 8400 | 7692 TCLEDC | 0 | AT-GRADE | US. 30 US. 30 |
| 196-069-M | 12290 | CNW | 00002.60 | 8400 | 7692 TCLEDC | 0 | AT-GRADE | ROSS RD. |
| 196-070-G | 12291 | CNW | 00002.80 | 8400 | 7692 TCLEDC | 0 | AT-GRADE | HIGH ST. |
| 196-071-N | 12292 | CNW | 00003.10 | 8400 | 7692 TCLEDC | 0 | AT-GRADE | NO NAME ST. W. |
| 196-074-J | 07877 | CNW | 00004.10 | 8400 | 7692 TCLEDC | 1 | AT-GRADE | 20E50S NW/C 10-83-15 |
| 196-075-R | 07876 | CNW | 00004.60 | 8400 | 7692 TCLEDC | 1 | AT-GRADE | 20E NW/C 10-83-15 |
| 196-076-X | 07875 | CNW | 00005.60 | 8400 | 7692 TCLEDC | 1 | AT-GRADE | 52E NW/C 4-83-15 |
| 196-080-M | 07874 | CNW | 00007.80 | 3180 | 2850 GARWIN | 1 | AT-GRADE | 60S NW/C 29-84-15 |
| 196-082-B | 07873 | CNW | 00008.80 | 3180 | 2850 GARWIN | 1 | AT-GRADE | 25E NW/C 30-84-15 |
| 196-084-P | 08919 | CNW | 00010.20 | 3180 | 2850 GARWIN | 1 | AT-GRADE | 30S NW/C 24-84-16 |
| 196-085-W | 07872 | CNW | 00010.70 | 3180 | 2850 GARWIN | 1 | AT-GRADE | 70E NW/C 23-84-16 |
| 196-087-K | 01494 | CNW | 00011.60 | 3180 | 2850 GARWIN | 0 | AT-GRADE | MAIN ST. |
| 196-088-S | 07870 | CNW | 00011.65 | 3180 | 2850 GARWIN | 0 | AT-GRADE | CENTER ST. |
| 196-090-T | 07869 | CNW | 00012.90 | 3180 | 2850 GARWIN | 1 | AT-GRADE | 50E NW/C 10-84-16 |
| 196-092-G | 07868 | CNW | 00014.00 | 3180 | 2850 GARWIN | 1 | AT-GRADE | 70E NW/C 3-84-16 |
| 196-093-N | 00102 | CNW | 00015.00 | 3250 | 2932 GLADBROOK | 1 | RR-CVER | 60E NW/C 34-85-16 |
| 196-094-V | 00306 | CNW | 00016.00 | 3250 | 2932 GLADBROOK | 1 | RR-OVER | 20E NW/C 27-85-16 |
| 196-096-J | 07867 | CNW | 00017.02 | 3250 | 2932 GLADBROOK | 1 | AT-GRADE | 40E NW/C 22-85-16 |
| 196-097-R | 00007 | CNW | 00018.10 | 3250 | 2932 GLADBROOK | 1 | RR-OVER | IA. 96 25E NW/C 15-85-16 |
| 196-098-X | 07866 | CNW | 00018.50 | 3250 | 2932 GLADBROOK | 0 | AT-GRADE | EAST ST. |
| 196-153-V | 07865 | CNW | 00019.70 | 3250 | 2932 GLADBROOK | 1 | AT-GRADE | 85S NW/C 4-85-16 |
| 196-155-J | 07864 | CNW | 00021.40 | 3250 | 2932 GLADBROOK | 1 | AT-GRADE | 80E NW/C 6-85-16 |
| 196-156-R | 07863 | CNW | 00021.60 | 3250 | 2932 GLADBROOK | 1 | AT-GRADE | CC. RD. 50E80S NW/C 31-86-16 |
| 197-212-Y | 07899 | CNW | 00029.05 | 8420 | 7710 TRAER | 1 | AT-GRADE | 30E50S NW/C 14-86-14 |
| 197-214-M | 07900 | CNW | 00030.40 | 8420 | 7710 TRAER | 1 | AT-GRADE | 50E NW/C 11-86-14 |
| 197-215-U | 00365 | CNW | 00031.30 | 8420 | 7710 TRAER | 1 | AT-GRADE | 31S NW/C 2-86-14 |

COUNTY 86 171 TAMA

DATE 11/10/81

| CROSSING FRA | NUMBER IOWA | RR CODE | MILEPOST | CITY NUMBERS AND NAME | | NEAR CITY | PUBLIC CROSSING | HIGHWAY NUMBER | STREET OR ROAD NAME | |
|-----------------|----------------|------------|----------|-----------------------|------|--------------|--------------------|-------------------|---------------------|-----------------------|
| | | | | GEOG | IOWA | | | | | |
| 201-030-X | 05906 | CNW | 00302.96 | 7110 | 6397 | REINBECK | 1 | AT-GRADE | 0 | 50E NW/C 1-86-16 |
| 201-031-E | 05905 | CNW | 00301.82 | 4760 | 4377 | LINCOLN | 1 | AT-GRADE | | 65S NW/C 1-86-16 |
| 201-032-L | 05904 | CNW | 00300.93 | 4760 | 4377 | LINCOLN | 1 | AT-GRADE | | 15E NW/C 11-86-16 |
| 201-033-T | 05903 | CNW | 00300.68 | 4760 | 4377 | LINCOLN | 1 | AT-GRADE | | 10S NW/C 11-86-16 |
| 201-034-A | 05902 | CNW | 00299.76 | 4760 | 4377 | LINCOLN | 1 | AT-GRADE | | 80E NW/C 15-86-16 |
| 201-035-G | 11308 | CNW | 00299.44 | 4760 | 4377 | LINCOLN | 0 | AT-GRADE | | MAIN ST |
| 201-036-N | 05901 | CNW | 00299.30 | 4760 | 4377 | LINCOLN | 0 | AT-GRADE | | SOUTH ST |
| 201-037-V | 05900 | CNW | 00296.74 | 4760 | 4377 | LINCOLN | 1 | AT-GRADE | | 70E NW/C 34-86-16 |
| 201-038-C | 05899 | CNW | 00295.74 | 3250 | 2932 | GLADBROOK | 1 | AT-GRADE | | 55E NW/C 3-85-16 |
| 201-040-D | 05896 | CNW | 00293.36 | 3250 | 2932 | GLADBROOK | 1 | AT-GRADE | | 30S NW/C 9-85-16 |
| 201-041-K | 06182 | CNW | 00291.86 | 3250 | 2932 | GLADBROOK | 1 | AT-GRADE | IA. 96 | 75E NW/C 18-85-16 |
| 201-042-S | 05895 | CNW | 00292.26 | 3250 | 2932 | GLADBROOK | 1 | AT-GRADE | | 60S NW/C 8-85-16 |
| 201-043-Y | 01493 | CNW | 00290.56 | 3250 | 2932 | GLADBROOK | 1 | AT-GRADE | | 10F NW/C 19-85-16 |
| 201-044-F | 05894 | CNW | 00290.32 | 3250 | 2932 | GLADBROOK | 1 | AT-GRADE | | 25S NW/C 19-85-16 |
| 376-964-S | 02653 | MILW | 00264.84 | 2610 | 2267 | ELBERCN | 0 | AT-GRADE | IA. 171 | 1ST ST. E. |
| 376-965-Y | 07378 | MILW | 00265.47 | 2610 | 2267 | ELBERCN | 0 | AT-GRADE | | E-44 |
| 376-968-U | 07377 | MILW | 00267.28 | 8660 | 8012 | VINING | 1 | AT-GRADE | | 45S NW/C 15-83-13 |
| 376-970-V | 07385 | MILW | 00268.00 | 8660 | 8012 | VINING | 1 | RR-OVER | | 50E NW/C 21-83-13 |
| 376-971-C | 07375 | MILW | 00268.67 | 8660 | 8012 | VINING | 0 | AT-GRADE | | RAILWAY ST |
| 376-972-J | 07250 | MILW | 00268.92 | 8660 | 8012 | VINING | 0 | AT-GRADE | | NO NAME W. |
| 376-973-R | 07374 | MILW | 00269.72 | 8660 | 8012 | VINING | 0 | RR-CVER | | 90S NW/C 17-83-13 |
| 376-974-X | 07384 | MILW | 00270.45 | 8660 | 8012 | VINING | 1 | RR-CVER | | 40E 70S NW/C 18-83-13 |
| 376-975-E | 07383 | MILW | 00272.07 | 8660 | 8012 | VINING | 1 | RR-UNDER | | 90S NW/C 13-83-14 |
| 376-976-L | 07382 | MILW | 00273.19 | 8660 | 8012 | VINING | 1 | RR-UNDER | | 50S NW/C 23-83-14 |
| 376-978-A | 00021 | MILW | 00274.34 | 8260 | 7575 | TAMA | 1 | RR-UNDER | | 10E NW/C 27-83-14 |
| 376-980-B | 00409 | MILW | 00275.98 | 8260 | 7575 | TAMA | 1 | RR-UNDER | US. 30 | 84E NW/C 32-83-14 |
| 376-982-P | 07380 | MILW | 00276.60 | 8260 | 7575 | TAMA | 1 | RR-OVER | | 50E45S NW/C 32-83-14 |
| 376-985-K | 07249 | MILW | 00277.14 | 8260 | 7575 | TAMA | 1 | RR-UNDER | | 70S NW/C 32-83-14 |
| 376-988-F | 07233 | MILW | 00279.23 | 8260 | 7575 | TAMA | 1 | AT-GRADE | | 50S NW/C 31-83-14 |
| 376-990-G | 07232 | MILW | . | 8260 | 7575 | TAMA | 1 | AT-GRADE | | 25S NW/C 36-83-15 |
| 376-991-N | 12256 | MILW | 00280.00 | 8260 | 7575 | TAMA | 0 | AT-GRADE | | JACKSON ST |
| 376-992-V | 12257 | MILW | 00280.13 | 8260 | 7575 | TAMA | 0 | AT-GRADE | | BEAUTIFUL ST. |
| 376-993-C | 12258 | MILW | 00280.25 | 8260 | 7575 | TAMA | 0 | AT-GRADE | | PARK ST |
| 376-994-J | 12265 | MILW | 00280.31 | 8260 | 7575 | TAMA | 0 | AT-GRADE | | ALLEY |
| 376-995-R | 12259 | MILW | 00280.31 | 8260 | 7575 | TAMA | 0 | AT-GRADE | | CSWEGC ST. |
| 376-996-X | 12266 | MILW | 00280.34 | 8260 | 7575 | TAMA | 0 | AT-GRADE | | ALLEY |
| 376-997-E | 12260 | MILW | 00280.37 | 8260 | 7575 | TAMA | 0 | AT-GRADE | | HALL ST. |
| 376-998-L | 12267 | MILW | 00280.40 | 8260 | 7575 | TAMA | 0 | AT-GRADE | | ALLEY |
| 377-001-A | 12263 | MILW | 00280.43 | 8260 | 7575 | TAMA | 0 | AT-GRADE | | HARMON ST |
| 377-002-G | 12268 | MILW | 00280.47 | 8260 | 7575 | TAMA | 0 | AT-GRADE | | ALLEY |
| 377-003-N | 01497 | MILW | 00280.50 | 8260 | 7575 | TAMA | 0 | AT-GRADE | US. 63 | STATE ST |
| 377-004-V | 09144 | MILW | 00280.56 | 8260 | 7575 | TAMA | 0 | AT-GRADE | | MCLELLAN ST. |
| 377-005-C | 08151 | MILW | 00280.64 | 8260 | 7575 | TAMA | 0 | AT-GRADE | | SIEGEL ST. |
| 377-011-F | 07231 | MILW | 00284.24 | 8260 | 7575 | TAMA | 1 | AT-GRADE | | 03S NW/C 31-83-15 |
| 377-012-M | 07230 | MILW | 00285.28 | 8260 | 7575 | TAMA | 1 | AT-GRADE | | 15S NW/C 36-83-16 |
| 377-014-B | 07229 | MILW | 00286.30 | 8260 | 7575 | TAMA | 1 | AT-GRADE | | 30S NW/C 35-83-16 |
| 377-016-P | 07228 | MILW | 00287.42 | 8260 | 7575 | TAMA | 1 | AT-GRADE | | 85S NW/C 34-83-16 |
| 377-017-W | 07227 | MILW | 00288.57 | 8260 | 7575 | TAMA | 1 | AT-GRADE | | 50S NW/C 4-82-16 |
| 377-019-K | 07226 | MILW | 00289.63 | 8260 | 7575 | TAMA | 1 | AT-GRADE | | 75S NW/C 5-82-16 |
| 377-020-E | 07225 | MILW | 00290.58 | 8260 | 7575 | TAMA | 1 | AT-GRADE | | 70S NW/C 6-82-16 |
| 604-196-S | 06825 | RI | 00053.43 | 8420 | 7710 | TRAEER | 1 | AT-GRADE | | 25E NW/C 24-86-15 |
| 604-198-F | 06826 | RI | 00053.91 | 8420 | 7710 | TRAEER | 1 | AT-GRADE | | 25E50S NW/C 13-86-15 |

COUNTY 86 171 TAMA

DATE 11/10/81

| CROSSING NUMBER FRA | RR IOWA CODE | MILEPOST | CITY NUMBERS AND NAME GEOG IOWA | NEAR CITY | PUBLIC CROSSING | HIGHWAY NUMBER | STREET OR ROAD NAME | | |
|------------------------|--------------------|----------|------------------------------------|--------------|--------------------|-------------------|---------------------|----------|---------------------------|
| 604-202-T | 06827 | RI | 00055.49 | 8420 | 7710 | TRAER | 1 | AT-GRADE | NW/C 12-86-15 |
| 604-204-G | 06828 | RI | 00056.54 | 8420 | 7710 | TRAER | 1 | AT-GRADE | 60E NW/C 2-86-15 |
| 604-261-V | 10837 | RI | 00038.51 | 2520 | 2162 | DYSART | 0 | AT-GRADE | HOLSTED |
| 604-262-C | 10838 | RI | 00038.77 | 2520 | 2162 | DYSART | 0 | AT-GRADE | MAIN ST. |
| 604-263-J | 10839 | RI | 00038.94 | 2520 | 2162 | DYSART | 0 | AT-GRADE | STATE ST. |
| 604-264-R | 10840 | RI | 00039.06 | 2520 | 2162 | DYSART | 0 | AT-GRADE | GRANT ST. |
| 604-265-X | 10841 | RI | 00039.20 | 2520 | 2162 | DYSART | 0 | AT-GRADE | LIBERTY ST. |
| 604-266-E | 06816 | RI | 00039.37 | 2520 | 2162 | DYSART | 1 | AT-GRADE | CO. RD. 55S NW/C 13-85-13 |
| 604-270-U | | RI | 41.34 | 2520 | 2162 | DYSART | 1 | AT-GRADE | |
| 604-272-H | 00020 | RI | 00043.37 | 8420 | 7710 | TRAER | 1 | RR-OVER | 50S NW/C 17-85-13 |
| 604-278-Y | 06819 | RI | 00046.03 | 8420 | 7710 | TRAER | 1 | AT-GRADE | 50E80S NW/C 11-85-14 |
| 604-279-F | 12300 | RI | 00046.91 | 8420 | 7710 | TRAER | 0 | AT-GRADE | TAYLOR ST. |
| 604-280-A | 12299 | RI | 00046.97 | 8420 | 7710 | TRAER | 0 | AT-GRADE | CHERRY ST. |
| 604-281-G | 12298 | RI | 00047.09 | 8420 | 7710 | TRAER | 0 | AT-GRADE | LINN ST. |
| 604-282-N | 00513 | RI | 00047.20 | 8420 | 7710 | TRAER | 0 | AT-GRADE | U.S.#63 MAIN ST. |
| 604-283-V | 12296 | RI | 00047.37 | 8420 | 7710 | TRAER | 0 | AT-GRADE | WALNUT ST. |
| 604-284-C | 06820 | RI | 00047.49 | 8420 | 7710 | TRAER | 0 | AT-GRADE | MILL ST. |
| 604-285-J | 12297 | RI | 00047.57 | 8420 | 7710 | TRAER | 0 | AT-GRADE | GREEN ST. |
| 604-286-R | 06406 | RI | 00048.34 | 8420 | 7710 | TRAER | 1 | RR-OVER | 60E85S NW/C 4-85-14 |
| 604-287-X | 06821 | RI | 00049.34 | 8420 | 7710 | TRAER | 1 | AT-GRADE | 95E NW/C 5-85-14 |
| 604-289-L | 06822 | RI | 00050.14 | 8420 | 7710 | TRAER | 1 | AT-GRADE | 25E50S NW/C 32-86-14 |
| 604-290-F | 06823 | RI | 00050.60 | 8420 | 7710 | TRAER | 1 | AT-GRADE | 25S NW/C 32-86-14 |
| 604-293-B | 06824 | RI | 00051.86 | 8420 | 7710 | TRAER | 1 | AT-GRADE | 45S NW/C 30-86-14 |

COUNTY 87 173 TAYLOR

DATE 11/10/81

| CROSSING NUMBER FRA | IOWA | RR CODE | MILEPGST | CITY NUMBERS AND NAME GEGC IOWA | | NEAR PUBLIC CITY CROSSING | HIGHWAY NUMBER | STREET OR ROAD NAME |
|------------------------|-------|------------|----------|------------------------------------|-----------------|------------------------------|-------------------|-----------------------|
| 073-855-A | 04829 | BN | 00015.12 | 4670 | 4305 LENOX | 1 | AT-GRADE | 05E NW/C 03-70-32 |
| 073-856-G | 00041 | BN | 00015.15 | 4670 | 4305 LENOX | 1 | AT-GRADE | 25S NW/C 3-70-32 |
| 073-858-V | 04538 | BN | 00016.38 | 4670 | 4305 LENOX | 1 | AT-GRADE | 81S NW/C 4-70-32 |
| 073-859-C | 00095 | BN | 00016.72 | 4670 | 4305 LENOX | 1 | AT-GRADE | 70E-NW/C 8-70-32 |
| 073-860-W | 09503 | BN | 00016.92 | 4670 | 4305 LENOX | 0 | AT-GRADE | CAK ST |
| 073-861-D | 11299 | BN | 00017.02 | 4670 | 4305 LENOX | 0 | AT-GRADE | LOGUST ST |
| 073-862-K | 11298 | BN | 00017.05 | 4670 | 4305 LENOX | 0 | AT-GRADE | E OHIO ST |
| 073-863-S | 11297 | BN | 00017.13 | 4670 | 4305 LENOX | 0 | AT-GRADE | TEMPLE ST |
| 073-864-Y | 11296 | BN | 00017.32 | 4670 | 4305 LENOX | 0 | AT-GRADE | IOWA ST. |
| 073-865-F | 04539 | BN | 00017.88 | 4670 | 4305 LENOX | 1 | AT-GRADE | 25E NW/C 17-70-32 |
| 073-867-U | 04540 | BN | 00018.92 | 4670 | 4305 LENOX | 1 | AT-GRADE | 25E NW/C 20-70-32 |
| 073-868-B | 04541 | BN | 00020.23 | 4670 | 4305 LENOX | 1 | AT-GRADE | 10S NW/C 29-70-32 |
| 073-870-C | 04542 | BN | 00021.26 | 4670 | 4305 LENOX | 1 | AT-GRADE | 60E NW/C 31-70-32 |
| 073-872-R | 04543 | BN | 00022.21 | 4670 | 4305 LENOX | 1 | AT-GRADE | 75S NW/C 31-70-32 |
| 073-873-X | 04544 | BN | 00022.46 | 4670 | 4305 LENOX | 1 | AT-GRADE | 97E NW/C 1-69-33 |
| 073-875-L | 04545 | BN | 00023.64 | 1800 | 1535 CONWAY | 1 | AT-GRADE | 40E NW/C 12-69-33 |
| 073-877-A | 04546 | BN | 00025.86 | 1800 | 1535 CONWAY | 1 | AT-GRADE | 99S NW/C 13-69-33 |
| 073-878-G | 04547 | BN | 00027.15 | 1800 | 1535 CONWAY | 1 | AT-GRADE | 20E NW/C 26-69-33 |
| 073-880-H | 01500 | BN | 00027.43 | 1800 | 1535 CONWAY | 0 | AT-GRADE | BROAD ST. |
| 073-881-P | 09510 | BN | 00189.52 | 1580 | 1385 CLEARFIELD | 0 | AT-GRADE | WASHINGTON ST |
| 073-882-W | 09511 | BN | 00189.65 | 1580 | 1385 CLEARFIELD | 0 | AT-GRADE | BROADWAY ST |
| 073-883-D | 09512 | BN | 00189.72 | 1580 | 1385 CLEARFIELD | 0 | AT-GRADE | JEFFERSON ST |
| 073-884-K | 09513 | BN | 00189.77 | 1580 | 1385 CLEARFIELD | 0 | AT-GRADE | MCMRCE ST |
| 073-885-S | 09514 | BN | 00189.84 | 1580 | 1385 CLEARFIELD | 0 | AT-GRADE | VAN BUREN ST |
| 073-886-Y | 09515 | BN | 00189.90 | 1580 | 1385 CLEARFIELD | 0 | AT-GRADE | JACKSON ST |
| 073-887-F | 09509 | BN | 00190.46 | 1580 | 1385 CLEARFIELD | 1 | AT-GRADE | 90S NW/C 1-69-32 |
| 073-890-N | 09508 | BN | 00191.46 | 1580 | 1385 CLEARFIELD | 1 | AT-GRADE | 90S NW/C 2-69-32 |
| 073-891-V | 09507 | BN | 00192.39 | 1580 | 1385 CLEARFIELD | 1 | AT-GRADE | NW/C 10-69-32 |
| 073-893-J | 09506 | BN | 00193.50 | 1580 | 1385 CLEARFIELD | 1 | AT-GRADE | 30S NW/C 9-69-32 |
| 073-894-R | 09505 | BN | 00194.52 | 1580 | 1385 CLEARFIELD | 1 | AT-GRADE | 60S NW/C 8-69-32 |
| 073-896-E | 09504 | BN | 00195.66 | 1580 | 1385 CLEARFIELD | 1 | AT-GRADE | 10S NW/C 18-69-32 |
| 073-898-T | 04549 | BN | 00028.66 | 1800 | 1535 CONWAY | 1 | AT-GRADE | 25E20S NW/C 34-69-33 |
| 073-899-A | 04550 | BN | 00029.91 | 1800 | 1535 CONWAY | 1 | AT-GRADE | 43E NW/C 4-68-33 |
| 073-900-S | 04551 | BN | 00031.06 | 0700 | 0487 BEDFORD | 1 | AT-GRADE | 90E NW/C 8-68-33 |
| 073-901-Y | 04552 | BN | 00031.80 | 0700 | 0487 BEDFORD | 1 | AT-GRADE | 35E72S NW/C 8-68-33 |
| 073-907-P | 04553 | BN | 00033.50 | 0700 | 0487 BEDFORD | 1 | AT-GRADE | 52E30S NW/C 24-68-34 |
| 073-909-D | 13608 | BN | 00034.50 | 0700 | 0487 BEDFORD | 1 | AT-GRADE | 10E LOGSNW/C 25-68-34 |
| 073-910-X | 01499 | BN | 00034.97 | 0700 | 0487 BEDFORD | 0 | AT-GRADE | PLCK ST. |
| 073-911-E | 09859 | BN | 00035.21 | 0700 | 0487 BEDFORD | 0 | AT-GRADE | MAIN ST |
| 073-912-L | 04554 | BN | 00035.35 | 0700 | 0487 BEDFORD | 0 | AT-GRADE | STATE ST. & JACKSON |
| 073-913-T | 09516 | BN | 00035.48 | 0700 | 0487 BEDFORD | 0 | AT-GRADE | GARMON ST. |
| 073-914-A | 09857 | BN | 00035.52 | 0700 | 0487 BEDFORD | 0 | AT-GRADE | DODGE ST |
| 073-915-G | 09858 | BN | 00035.63 | 0700 | 0487 BEDFORD | 0 | AT-GRADE | CENTRAL AVE |
| 073-920-C | 04556 | BN | 00038.15 | 0700 | 0487 BEDFORD | 1 | AT-GRADE | 95E NW/C 9-67-34 |
| 073-921-K | 04557 | BN | 00039.38 | 0700 | 0487 BEDFORD | 1 | AT-GRADE | 03E NW/C 16-67-34 |
| 073-922-S | 04558 | BN | 00040.25 | 0700 | 0487 BEDFORD | 1 | AT-GRADE | 80E75S NW/C 17-67-34 |
| 073-925-M | 04559 | BN | 00041.94 | 0700 | 0487 BEDFORD | 1 | AT-GRADE | 05E25S NW/C 29-67-34 |
| 192-445-D | 04560 | CNW | 00123.15 | 0870 | 0697 BLOCKTON | 1 | AT-GRADE | 20E60S NW/C 27-67-32 |
| 192-448-Y | 04561 | CNW | 00124.90 | 0870 | 0697 BLOCKTON | 1 | AT-GRADE | 87S NW/C 23-67-32 |
| 192-449-F | 04562 | CNW | 00125.70 | 0870 | 0697 BLOCKTON | 1 | AT-GRADE | 42E25S NW/C 23-67-32 |
| 192-452-N | 04563 | CNW | 00126.50 | 0870 | 0697 BLOCKTON | 1 | AT-GRADE | 50S NW/C 13-67-32 |
| 192-454-C | 09904 | CNW | 00127.30 | 0870 | 0697 BLOCKTON | 0 | AT-GRADE | REDDING RD |

IOWA DEPARTMENT OF TRANSPORTATION
 PUBLIC RAILROAD CROSSINGS
 CROSS REFERENCE LIST

COUNTY 87 173 TAYLOR

DATE 11/10/81

| CROSSING NUMBER FRA IOWA | RR CODE | MILEPGST | CITY NUMBERS AND NAME GEOG IOWA | NEAR PUBLIC CITY CROSSING | HIGHWAY NUMBER | STREET OR ROAD NAME |
|-----------------------------|------------|----------|------------------------------------|------------------------------|-------------------|---------------------|
| 192-455-J | 09903 | CNW | 00127.55 0870 0697 BLOCKTON | 0 | AT-GRADE | KING ST |
| 192-456-R | 09902 | CNW | 00127.65 0870 0697 BLOCKTON | 0 | AT-GRADE | HICKENLOUPER ST. |
| 192-457-X | 01501 | CNW | 00127.75 0870 0697 BLOCKTON | 0 | AT-GRADE | NORTH ST |

COUNTY 88-175 UNION

DATE 11/10/81

| CROSSING NUMBER FRA IOWA | RR CCDE | MILEPOST | CITY NUMBERS AND NAME GEOG IOWA | | | NEAR CITY | PUBLIC CROSSING | HIGHWAY NUMBER | STREET OR ROAD NAME | |
|-----------------------------|------------|----------|------------------------------------|------|------|--------------|--------------------|-------------------|---------------------|----------------------|
| 063-025-U | 01504 | BN | 00011.20 | 4240 | 3932 | KENT | 1 | AT-GRADE | IA. 25 | 80S NW/C 19-71-31 |
| 063-195-N | 10501 | BN | 00000.72 | 1940 | 1710 | CRESTON | 0 | AT-GRADE | | HOWARD ST |
| 063-196-V | 10502 | BN | 00000.90 | 1940 | 1710 | CRESTON | 0 | AT-GRADE | | ASH ST |
| 063-197-C | 05122 | BN | 00391.77 | 1940 | 1710 | CRESTON | 1 | RR-OVER | | 95S NW/C 5-72-30 |
| 063-198-J | 10500 | BN | 00392.53 | 1940 | 1710 | CRESTON | 0 | RR-OVER | | CEDAR ST |
| 063-199-R | 00419 | BN | 00393.18 | 1940 | 1710 | CRESTON | 0 | AT-GRADE | | ELM ST |
| 063-200-H | 10499 | BN | 00393.40 | 1940 | 1710 | CRESTON | 0 | AT-GRADE | | NEW YORK AVE |
| 063-201-P | 01017 | BN | 00393.66 | 1940 | 1710 | CRESTON | 0 | RR-OVER | IA. 25 | SUMNER ST |
| 063-202-W | 01502 | BN | 00394.14 | 1940 | 1710 | CRESTON | 0 | RR-OVER | | PARK |
| 063-203-D | 01503 | BN | 00001.67 | 1940 | 1710 | CRESTON | 0 | AT-GRADE | US#34 | NEW YORK AVE |
| 073-760-S | 05109 | BN | 00001.45 | 1940 | 1710 | CRESTON | 1 | AT-GRADE | | 40E NW/C 6-72-30 |
| 073-762-F | 05108 | BN | 00002.56 | 1940 | 1710 | CRESTON | 1 | AT-GRADE | | 75E NW/C 31-73-30 |
| 073-763-M | 05107 | BN | 00003.15 | 1940 | 1710 | CRESTON | 1 | AT-GRADE | | 50S NW/C 29-73-30 |
| 073-764-U | 05106 | BN | 00003.64 | 1940 | 1710 | CRESTON | 1 | AT-GRADE | | 09E NW/C 29-73-30 |
| 073-766-H | 05105 | BN | 00004.01 | 1940 | 1710 | CRESTON | 1 | AT-GRADE | | 70S NW/C 20-73-30 |
| 073-767-P | 05104 | BN | 00004.93 | 1940 | 1710 | CRESTON | 1 | AT-GRADE | | 40E10S NW/C 19-73-30 |
| 073-769-D | 05103 | BN | 00005.58 | 1940 | 1710 | CRESTON | 1 | AT-GRADE | | 50S NW/C 18-73-30 |
| 073-772-L | 05102 | BN | 00007.21 | 1940 | 1710 | CRESTON | 1 | AT-GRADE | | 37E NW/C 12-73-31 |
| 073-774-A | 05100 | BN | 00008.22 | 1940 | 1710 | CRESTON | 1 | AT-GRADE | | 97E NW/C 2-73-31 |
| 073-775-G | 05101 | BN | 00008.28 | 1940 | 1710 | CRESTON | 1 | AT-GRADE | | 06S NW/C 1-73-31 |
| 073-836-V | 05111 | BN | 00003.10 | 1940 | 1710 | CRESTON | 1 | AT-GRADE | | 81E NW/C 22-72-31 |
| 073-837-C | 05112 | BN | 00004.32 | 1940 | 1710 | CRESTON | 1 | AT-GRADE | | 05S NW/C 27-72-31 |
| 073-839-R | 05113 | BN | 00005.13 | 1940 | 1710 | CRESTON | 1 | AT-GRADE | | 51E50S NW/C 28-72-31 |
| 073-840-K | 05114 | BN | 00006.22 | 4240 | 3932 | KENT | 1 | AT-GRADE | | 60S NW/C 33-72-31 |
| 073-841-S | 05115 | BN | 00006.88 | 4240 | 3932 | KENT | 1 | RR-OVER | | 50E88S NW/C 32-72-31 |
| 073-842-Y | 00270 | BN | 00007.91 | 4240 | 3932 | KENT | 1 | AT-GRADE | | 85S NW/C 5-71-31 |
| 073-845-U | 05116 | BN | 00009.14 | 4240 | 3932 | KENT | 1 | AT-GRADE | | 72E NW/C 18-71-31 |
| 073-846-B | 09018 | BN | 00009.37 | 4240 | 3932 | KENT | 0 | AT-GRADE | | BERWICK ST |
| 073-847-H | 05117 | BN | 00009.65 | 4240 | 3932 | KENT | 1 | AT-GRADE | | 70E50S NW/C 18-71-31 |
| 074-093-B | 00283 | BN | 00375.92 | 8300 | 7622 | THAYER | 1 | RR-UNDER | | 30E50S NW/C 13-72-28 |
| 074-094-H | 05131 | BN | 00376.06 | 8300 | 7622 | THAYER | 0 | AT-GRADE | | MAIN ST THIRCE AVE |
| 074-095-P | 03675 | BN | 00376.68 | 8300 | 7622 | THAYER | 1 | RR-UNDER | US#34 | 80E NW/C 22-72-28 |
| 074-097-D | 00019 | BN | 00378.81 | 8300 | 7622 | THAYER | 1 | AT-GRADE | | 50E40S NW/C 20-72-28 |
| 074-098-M | 05129 | BN | 00380.78 | 8300 | 7622 | THAYER | 1 | RR-UNDER | | 50E48S NW/C 24-72-29 |
| 074-100-J | 05128 | BN | 00381.96 | 0050 | 0045 | AFTON | 1 | RR-OVER | | 38E NW/C 23-72-29 |
| 074-101-R | 00944 | BN | 00384.00 | 0050 | 0045 | AFTON | 0 | RR-UNDER | US#169 | DCUGLAS ST. |
| 074-102-X | 05126 | BN | 00384.89 | 0050 | 0045 | AFTON | 1 | RR-OVER | | 50E61S NW/C 17-72-29 |
| 074-104-L | 05125 | BN | 00387.36 | 0050 | 0045 | AFTON | 1 | AT-GRADE | | 30S NW/C 13-72-30 |
| 074-105-T | 05124 | BN | 00389.51 | 1940 | 1710 | CRESTON | 1 | AT-GRADE | | 90S NW/C 10-72-30 |
| 074-106-A | 00005 | BN | 00390.07 | 1940 | 1710 | CRESTON | 1 | RR-UNDER | US#34 | 55E50S NW/C 9-72-30 |
| 074-107-G | 05123 | BN | 00390.76 | 1940 | 1710 | CRESTON | 1 | AT-GRADE | | 10S NW/C 9-72-30 |
| 095-298-C | 05121 | BN | 00395.52 | 1940 | 1710 | CRESTON | 1 | RR-UNDER | | 50E82S NW/C 10-72-31 |
| 095-300-B | 05120 | BN | 00397.02 | 1950 | 1725 | CROMWELL | 1 | RR-UNDER | | 82S NW/C 9-72-31 |
| 095-303-W | 05119 | BN | 00398.51 | 1950 | 1725 | CROMWELL | 0 | RR-OVER | | MONROE AVE. |
| 095-304-D | 05118 | BN | 00399.01 | 1950 | 1725 | CROMWELL | 1 | RR-UNDER | | 90S NW/C 7-72-31 |
| 192-499-J | 05985 | CNW | 00154.05 | 0350 | 0217 | ARISPE | 1 | AT-GRADE | | 50E NW/C 36-71-30 |
| 192-500-B | 05984 | CNW | 00155.01 | 0350 | 0217 | ARISPE | 1 | AT-GRADE | | 80E NW/C 25-71-30 |
| 192-501-H | 05983 | CNW | 00155.50 | 0350 | 0217 | ARISPE | 1 | AT-GRADE | | 95E55S NW/C 24-71-30 |
| 192-505-K | 05982 | CNW | 00156.80 | 0350 | 0217 | ARISPE | 0 | AT-GRADE | | DUTCHER ST |
| 192-506-S | 05982 | CNW | 00157.05 | 0350 | 0217 | ARISPE | 0 | AT-GRADE | | DUTCHER |
| 192-508-F | 00824 | CNW | 00157.80 | 0350 | 0217 | ARISPE | 1 | AT-GRADE | US. 169 | 50E90S NW/C 8-71-29 |
| 192-509-M | 05981 | CNW | 00158.60 | 0350 | 0217 | ARISPE | 1 | AT-GRADE | | 30S NW/C 9-71-29 |

| CROSSING FRA | NUMBER IOWA | RR CODE | MILEPOST | CITY NUMBERS AND NAME GEOG IOWA | | NEAR CITY | PUBLIC CROSSING | HIGHWAY NUMBER | STREET OR ROAD NAME |
|-----------------|----------------|------------|----------|------------------------------------|--------------|--------------|--------------------|-------------------|----------------------|
| 192-510-G | 05980 | CNW | 00159.95 | 0350 | 0217 ARISPE | 1 | AT-GRADE | | 30S NW/C 3-71-29 |
| 192-513-C | 00003 | CNW | 00161.03 | 0350 | 0217 ARISPE | 1 | RR-UNDER | | 80S NW/C 35-72-29 |
| 192-515-R | 06412 | CNW | 00161.85 | 0350 | 0217 ARISPE | 1 | RR-UNDER | | 75E50S NW/C 35-72-29 |
| 192-516-X | 05979 | CNW | 00162.50 | 0350 | 0217 ARISPE | 1 | AT-GRADE | | 15E20S NW/C 36-72-29 |
| 192-517-E | 06411 | CNW | 00163.25 | 0350 | 0217 ARISPE | 1 | RR-OVER | | 50E70S NW/C 25-72-29 |
| 192-518-L | 00427 | CNW | 00165.20 | 4920 | 4515 LORIMOR | 1 | RR-UNDER | US. 34 | 80E NW/C 19-72-28 |
| 192-519-T | 05978 | CNW | 00166.05 | 4920 | 4515 LORIMOR | 1 | AT-GRADE | | 05E25S NW/C 17-72-28 |
| 192-520-M | 05977 | CNW | 00166.80 | 4920 | 4515 LORIMOR | 1 | AT-GRADE | | 50E50S NW/C 8-72-28 |
| 192-521-U | 00217 | CNW | 00168.00 | 4920 | 4515 LORIMOR | 1 | AT-GRADE | | 10E75S NW/C 4-72-28 |
| 192-523-H | 00933 | CNW | 00168.80 | 4920 | 4515 LORIMOR | 1 | RR-UNDER | US 169 | 75E18S NW/C 4-72-28 |
| 192-524-P | 05975 | CNW | 00169.40 | 4920 | 4515 LORIMOR | 1 | AT-GRADE | | 80E50S NW/C 33-73-28 |
| 192-525-W | 05974 | CNW | 00170.20 | 4920 | 4515 LORIMOR | 1 | AT-GRADE | | 98E NW/C 33-73-28 |
| 192-527-K | 05973 | CNW | 00171.00 | 4920 | 4515 LORIMOR | 1 | AT-GRADE | | 30E NW/C 27-73-28 |
| 192-529-Y | 00917 | CNW | 00172.98 | 4920 | 4515 LORIMOR | 1 | RR-OVER | | 55E NW/C 22-73-28 |
| 192-530-T | 11329 | CNW | 00172.95 | 4920 | 4515 LORIMOR | 0 | AT-GRADE | | 3RD ST |
| 192-531-A | 02349 | CNW | 00173.20 | 4920 | 4515 LORIMOR | 0 | AT-GRADE | | 3RD AVE |
| 192-532-G | 05971 | CNW | 00173.25 | 4920 | 4515 LORIMOR | 0 | AT-GRADE | | 5TH ST. |
| 192-533-N | 09685 | CNW | 00175.30 | 4920 | 4515 LORIMOR | 1 | RR-OVER | | 99E30S NW/C 2-73-28 |

| CROSSING NUMBER FRA IOWA | RR CODE | MILEPOST | CITY NUMBERS AND NAME | | | NEAR CITY | PUBLIC CROSSING | HIGHWAY NUMBER | STREET OR ROAD NAME |
|-----------------------------|------------|----------|-----------------------|------|------|--------------|--------------------|-------------------|--------------------------------|
| | | | GECC | IOWA | | | | | |
| 098-377-Y | 04174 | BN | 00034.70 | 8080 | 7402 | STOCKPORT | 0 | AT-GRADE | N. MAIN ST. |
| 098-379-M | 04175 | BN | 00034.62 | 8080 | 7402 | STOCKPORT | 0 | AT-GRADE | CEDAR ST. |
| 098-381-N | 04177 | BN | 032.99 | 8080 | 7402 | STOCKPORT | 1 | AT-GRADE | 50E70S NW/C 20-70-8 |
| 098-382-V | 04176 | BN | 00034.10 | 8080 | 7402 | STOCKPORT | 1 | AT-GRADE | 50E20S NW/C 19-70-8 |
| 098-383-C | 04178 | BN | 00032.55 | 8080 | 7402 | STOCKPORT | 1 | AT-GRADE | 95S NW/C 21-70-8 |
| 098-384-J | 04179 | BN | 00032.40 | 8080 | 7402 | STOCKPORT | 1 | AT-GRADE | 09E NW/C 28-70-8 |
| 098-385-R | 04180 | BN | 00031.40 | 8080 | 7402 | STOCKPORT | 1 | AT-GRADE | 25S NW/C 27-70-8 |
| 098-387-E | 04181 | BN | 00030.40 | 3840 | 3475 | HILLSBORO | 1 | AT-GRADE | 25S NW/C 26-70-8 |
| 098-390-M | 04182 | BN | 00029.35 | 3840 | 3475 | HILLSBORO | 1 | AT-GRADE | 25S NW/C 25-70-8 |
| 098-391-U | 04183 | BN | 00028.90 | 3840 | 3475 | HILLSBORO | 1 | AT-GRADE | 50E25S NW/C 25-70-8 |
| 606-317-U | 00825 | RI | 00029.33 | 2890 | 2507 | FARMINGTON | 1 | AT-GRADE | 29E60S NW/C 1-67-8 |
| 606-318-B | 04142 | RI | 00029.57 | 2890 | 2507 | FARMINGTON | 0 | AT-GRADE | C STREET |
| 606-319-H | 10956 | RI | 00029.67 | 2890 | 2507 | FARMINGTON | 0 | AT-GRADE | "B" ST. |
| 606-320-C | 10957 | RI | 00029.77 | 2890 | 2507 | FARMINGTON | 0 | AT-GRADE | ROAD ST. |
| 606-321-J | 10958 | RI | 00029.87 | 2890 | 2507 | FARMINGTON | 0 | AT-GRADE | WALNUT ST. |
| 606-322-R | 10959 | RI | 00029.93 | 2890 | 2507 | FARMINGTON | 0 | AT-GRADE | WASHINGTON ST. |
| 606-323-X | 10960 | RI | 00030.00 | 2890 | 2507 | FARMINGTON | 0 | AT-GRADE | PEARL ST. |
| 606-324-E | 10961 | RI | 00030.07 | 2890 | 2507 | FARMINGTON | 0 | AT-GRADE | STATE ST. |
| 606-325-L | 04139 | RI | 00030.20 | 2890 | 2507 | FARMINGTON | 0 | AT-GRADE | CLIVE ST. |
| 606-326-T | 04140 | RI | 00030.27 | 2890 | 2507 | FARMINGTON | 0 | AT-GRADE | TREMCNT ST. |
| 606-327-A | 13528 | RI | 00030.33 | 2890 | 2507 | FARMINGTON | 0 | AT-GRADE | MAIDEN LANE |
| 606-328-G | 04138 | RI | 00030.97 | 2890 | 2507 | FARMINGTON | 1 | AT-GRADE | 60E NW/C 35-68-8 |
| 606-334-K | 04136 | RI | 00033.60 | 0910 | 0740 | BONAPARTE | 1 | AT-GRADE | 50E65S NW/C 15-68-8 |
| 606-337-F | 04133 | RI | 00034.57 | 0910 | 0740 | BONAPARTE | 1 | AT-GRADE | 65E95S NW/C 9-68-8 |
| 606-338-M | 09917 | RI | 00035.47 | 0910 | 0740 | BONAPARTE | 0 | AT-GRADE | MAPLE ST. |
| 606-339-U | 09916 | RI | 00035.53 | 0910 | 0740 | BONAPARTE | 0 | AT-GRADE | MADISON ST. |
| 606-340-N | 09915 | RI | 00035.60 | 0910 | 0740 | BONAPARTE | 0 | AT-GRADE | TEXAS ST. |
| 606-341-V | 09914 | RI | 00035.67 | 0910 | 0740 | BONAPARTE | 0 | AT-GRADE | WASHINGTON |
| 606-342-C | 04132 | RI | 00035.73 | 0910 | 0740 | BONAPARTE | 0 | AT-GRADE | MAIN ST. |
| 606-343-J | 09912 | RI | 00035.80 | 0910 | 0740 | BONAPARTE | 0 | AT-GRADE | WEST ST. |
| 606-344-R | 13527 | RI | 00036.00 | 0910 | 0740 | BONAPARTE | 0 | AT-GRADE | CEMETARY ROAD |
| 606-345-X | 04131 | RI | 00036.40 | 0910 | 0740 | BONAPARTE | 1 | AT-GRADE | 75S NW/C 8-68-8 |
| 606-349-A | 04130 | RI | 00039.27 | 0910 | 0740 | BONAPARTE | 1 | AT-GRADE | 10E10S NW/C 1-68-9 |
| 606-350-U | 03682 | RI | 00039.43 | 0910 | 0740 | BONAPARTE | 1 | AT-GRADE | 95E95S NW/C 35-69-09 |
| 606-351-B | 04129 | RI | 00039.53 | 0910 | 0740 | BONAPARTE | 1 | AT-GRADE | 90E90S NW/C 35-69-9 |
| 606-352-H | 03688 | RI | 00039.67 | 0910 | 0740 | BONAPARTE | 1 | AT-GRADE | DIVISION ST. |
| 606-355-D | 04128 | RI | 00041.20 | 0910 | 0740 | BONAPARTE | 1 | AT-GRADE | 40E25S NW/C 34-69-9 |
| 606-361-G | 04125 | RI | 00044.60 | 4260 | 3950 | KEOSAUQUA | 1 | AT-GRADE | 40E48S NW/C 17-69-9 |
| 606-362-N | 00356 | RI | 00045.43 | 4260 | 3950 | KEOSAUQUA | 1 | RR-UNDER | STE #1 91E92S NW/C 7-69-9 |
| 606-381-T | 04124 | RI | 00047.83 | 4260 | 3950 | KEOSAUQUA | 1 | AT-GRADE | 90E80S NW/C 2-69-10 |
| 606-383-G | 04123 | RI | 00049.00 | 4260 | 3950 | KEOSAUQUA | 1 | AT-GRADE | 80E85S NW/C 3-69-10 |
| 606-392-F | 04118 | RI | 00053.53 | 4260 | 3950 | KEOSAUQUA | 1 | AT-GRADE | 75E80S NW/C 25-70-11 |
| 606-395-B | 09679 | RI | 00054.67 | 4260 | 3950 | KEOSAUQUA | 1 | AT-GRADE | 59E10S NW/C 26-70-11 |
| 606-396-H | 01507 | RI | 00054.73 | 4260 | 3950 | KEOSAUQUA | 1 | AT-GRADE | IA. 98 85E10S NW/C 26-70-11 |
| 606-398-W | 04117 | RI | 00055.90 | 4260 | 3950 | KEOSAUQUA | 1 | AT-GRADE | 80E50S NW/C 22-70-11 |
| 606-402-J | 04114 | RI | 00057.47 | 4260 | 3950 | KEOSAUQUA | 1 | AT-GRADE | 50E68S NW/C 16-70-11 |
| 606-405-E | 04112 | RI | 00058.90 | 4260 | 3950 | KEOSAUQUA | 1 | AT-GRADE | 35E NW/C 17-70-11 |
| 606-406-L | 09678 | RI | 00058.97 | 4260 | 3950 | KEOSAUQUA | 1 | AT-GRADE | 35E94S NW/C 8-70-11 |
| 606-407-T | 04111 | RI | 00060.30 | 4260 | 3950 | KEOSAUQUA | 1 | AT-GRADE | 50E90S NW/C 6-70-11 |

| CROSSING NUMBER FRA | IOWA | RR CODE | MILEPOST | CITY NUMBERS AND NAME GEOG IOWA | | | NEAR CITY | PUBLIC CROSSING | HIGHWAY NUMBER | STREET OR ROAD NAME |
|------------------------|-------|------------|----------|------------------------------------|------|-------------|--------------|--------------------|-------------------|----------------------|
| 062-954-S | 00431 | BN | 00277.45 | 6490 | 5825 | OTTUMWA | 0 | RR-OVER | | BRICK ROW ST. |
| 062-955-Y | 12928 | BN | 00278.10 | 6490 | 5825 | OTTUMWA | 0 | RR-UNDER | US 34 | |
| 062-956-F | 11807 | BN | 00278.16 | 6490 | 5825 | OTTUMWA | 0 | RR-OVER | | MAY ST. |
| 062-957-M | 11805 | BN | 00278.51 | 6490 | 5825 | OTTUMWA | 0 | AT-GRADE | | IOWA AVE |
| 062-958-U | 11804 | BN | 00279.20 | 6490 | 5825 | OTTUMWA | 0 | AT-GRADE | | SOUTH UNION ST. |
| 062-959-B | 00927 | BN | 00279.38 | 6490 | 5825 | OTTUMWA | 0 | AT-GRADE | | JEFFERSON ST. |
| 062-960-V | 11801 | BN | 00279.47 | 6490 | 5825 | OTTUMWA | 0 | AT-GRADE | | GREEN ST. |
| 062-961-C | 11800 | BN | 00279.60 | 6490 | 5825 | OTTUMWA | 0 | AT-GRADE | | MARKET ST. |
| 062-962-J | 11798 | BN | 00279.92 | 6490 | 5825 | OTTUMWA | 0 | RR-UNDER | US 63 | WAPELLO ST. |
| 062-963-R | | BN | 00279.98 | 6490 | 5825 | OTTUMWA | 0 | AT-GRADE | | KITTERMAN AVE. |
| 062-964-X | 11793 | BN | 00280.48 | 6490 | 5825 | OTTUMWA | 0 | AT-GRADE | | S. CLAY ST. |
| 062-964-X | 11793 | BN | 00280.48 | 6490 | 5825 | OTTUMWA | 0 | AT-GRADE | | S. CLAY ST. |
| 062-965-E | 11795 | BN | 00280.23 | 6490 | 5825 | OTTUMWA | 0 | AT-GRADE | | MCLEAN ST |
| 062-966-L | 11799 | BN | 00281.16 | 6490 | 5825 | OTTUMWA | 0 | AT-GRADE | | PARIS ST |
| 062-966-L | 11799 | BN | 00281.16 | 6490 | 5825 | OTTUMWA | 0 | AT-GRADE | | PARIS ST |
| 062-967-T | 05138 | BN | 00275.19 | 0060 | 0050 | AGENCY | 1 | RR-UNDER | | 80E 70SNW/C 34-72-13 |
| 062-968-A | 05141 | BN | 00273.96 | 0060 | 0050 | AGENCY | 1 | AT-GRADE | | 75S NW/C 36-72-13 |
| 062-969-G | 05140 | BN | 00273.57 | 0060 | 0050 | AGENCY | 0 | AT-GRADE | | HAZEL ST |
| 062-970-B | 05139 | BN | 00273.20 | 0060 | 0050 | AGENCY | 1 | AT-GRADE | | 75E 75S NW/C36-72-13 |
| 062-971-H | 05142 | BN | 00272.84 | 0620 | 0422 | BATAVIA | 1 | AT-GRADE | | 05E 75SNW/C 31-72-12 |
| 062-972-P | 05143 | BN | 00271.50 | 0620 | 0422 | BATAVIA | 1 | AT-GRADE | | 40E 90SNW/C 32-72-12 |
| 062-977-Y | 05145 | BN | 00267.90 | 0620 | 0422 | BATAVIA | 1 | AT-GRADE | | 75S NW/C 36-72-12 |
| 062-978-F | 05144 | BN | 00268.90 | 0620 | 0422 | BATAVIA | 1 | AT-GRADE | | 80S NW/C 35-72-12 |
| 062-979-M | 00826 | BN | 00269.89 | 0620 | 0422 | BATAVIA | 1 | AT-GRADE | IA 16 | 85S NW/C 34-72-12 |
| 079-408-U | 05132 | BN | 00293.61 | 1490 | 1300 | CHILLICOTHE | 1 | AT-GRADE | | 85S NW/C 30-73-15 |
| 079-410-V | 05133 | BN | 00292.07 | 1490 | 1300 | CHILLICOTHE | 1 | AT-GRADE | | 53E 05SNW/C 32-73-15 |
| 079-411-C | 05134 | BN | 00291.05 | 1490 | 1300 | CHILLICOTHE | 1 | AT-GRADE | | 50E 10SNW/C 33-73-15 |
| 079-413-R | 05135 | BN | 00290.02 | 1490 | 1300 | CHILLICOTHE | 1 | AT-GRADE | | 40E 20SNW/C 34-73-15 |
| 079-414-X | 00376 | BN | 00288.58 | 1490 | 1300 | CHILLICOTHE | 1 | AT-GRADE | | 75E 75SNW/C 26-73-15 |
| 079-416-L | 05136 | BN | 00287.39 | 1490 | 1300 | CHILLICOTHE | 0 | AT-GRADE | | ELM ST |
| 079-425-K | 00420 | BN | 00279.15 | 6490 | 5825 | OTTUMWA | 0 | AT-GRADE | | VINE ST. |
| 606-452-M | 13594 | BN | 00076.87 | 6490 | 5825 | OTTUMWA | 0 | AT-GRADE | | HOLT ST |
| 606-453-U | 13595 | BN | 00077.00 | 6490 | 5825 | OTTUMWA | 0 | AT-GRADE | | PENTON ST |
| 606-481-X | 07081 | BN | 00088.23 | 2590 | 2240 | EDDYVILLE | 0 | AT-GRADE | | 15S NW/C 15-73-15 |
| 375-736-B | 06125 | MILW | 00122.22 | 0840 | 0677 | BLAKESBURG | 1 | AT-GRADE | 0 | 40S NW/C 18-71-15 |
| 375-739-W | 09900 | MILW | 00121.59 | 0840 | 0677 | BLAKESBURG | 0 | AT-GRADE | | SCUTH ST. |
| 375-740-R | 09899 | MILW | 00121.43 | 0840 | 0677 | BLAKESBURG | 0 | AT-GRADE | 0 | HICKORY ST. |
| 375-741-X | 06139 | MILW | 00121.29 | 0840 | 0677 | BLAKESBURG | 0 | RR-UNDER | 0 | STATE ST |
| 375-742-E | 06124 | MILW | 00120.48 | 0840 | 0677 | BLAKESBURG | 1 | AT-GRADE | 0 | 60E 80S NW/C 6-71-15 |
| 375-745-A | 06123 | MILW | 00118.28 | 0840 | 0677 | BLAKESBURG | 1 | AT-GRADE | 0 | 20S NW/C 33-72-15 |
| 375-747-N | 06122 | MILW | 00116.46 | 0840 | 0677 | BLAKESBURG | 1 | AT-GRADE | 0 | 50E 70SNW/C 27-72-15 |
| 375-750-W | 03694 | MILW | 00115.11 | 6490 | 5825 | OTTUMWA | 1 | RR-UNDER | 0 | 60E 50SNW/C 26-72-15 |
| 375-753-S | 06120 | MILW | 00113.96 | 6490 | 5825 | OTTUMWA | 1 | AT-GRADE | 0 | 50E 80SNW/C 24-72-15 |
| 375-759-H | 06118 | MILW | 00111.04 | 6490 | 5825 | OTTUMWA | 1 | AT-GRADE | 0 | 40S NW/C 28-72-14 |
| 375-761-J | 02323 | MILW | 00110.27 | 6490 | 5825 | OTTUMWA | 1 | AT-GRADE | 0 | 60E 30S NW/C28-72-14 |
| 375-763-X | 09299 | MILW | NONE | 6490 | 5825 | OTTUMWA | 0 | AT-GRADE | | IOWA AVE. |
| 375-765-L | 09300 | MILW | NONE | 6490 | 5825 | OTTUMWA | 0 | AT-GRADE | 0 | S. VINE ST |
| 375-766-T | 09301 | MILW | NONE | 6490 | 5825 | OTTUMWA | 0 | AT-GRADE | | S. PLUM ST. |
| 375-769-N | 00927 | MILW | NONE | 6490 | 5825 | OTTUMWA | 0 | RR-UNDER | | JEFFERSON ST. |
| 375-770-H | 11802 | MILW | NONE | 6490 | 5825 | OTTUMWA | 0 | AT-GRADE | | S. GREEN ST. |
| 375-771-P | 11800 | MILW | NONE | 6490 | 5825 | OTTUMWA | 0 | AT-GRADE | | MARKET ST |
| 375-775-S | 11789 | MILW | NONE | 6490 | 5825 | OTTUMWA | 0 | AT-GRADE | | WAPELLO ST |

COUNTY 90 179 WAPELL

DATE 11/10/81

| CROSSING NUMBER FRA | IOWA | RR CODE | MILEPOST | CITY NUMBERS AND NAME GEOG IOWA | | NEAR CITY | PUBLIC CROSSING | HIGHWAY NUMBER | STREET OR ROAD NAME |
|------------------------|-------|------------|----------|------------------------------------|------|--------------|--------------------|-------------------|----------------------|
| 375-776-Y | 09305 | MILW | NCNE | 6490 | 5825 | 0 | RR-UNDER | US 63 | WAPELLO ST |
| 375-778-M | 09306 | MILW | 00108.78 | 6490 | 5825 | 0 | AT-GRADE | | NO NAME ST |
| 375-779-U | 02352 | MILW | 00108.42 | 6490 | 5825 | 0 | AT-GRADE | | QUINCY ST |
| 375-780-N | 09308 | MILW | 00107.60 | 6490 | 5825 | 0 | AT-GRADE | | NO NAME ST |
| 375-781-V | 09063 | MILW | 00107.50 | 6490 | 5825 | 0 | AT-GRADE | IA 23 | W. SECOND ST. |
| 375-782-C | 09309 | MILW | 00107.20 | 6490 | 5825 | 0 | RR-CVER | | HARRIS BRANCH RD |
| 375-783-J | 11784 | MILW | 00107.10 | 6490 | 5825 | 0 | RR-CVER | | ARRISON ST |
| 375-784-R | 09145 | MILW | 00106.96 | 6490 | 5825 | 0 | AT-GRADE | | CALDWELL ST |
| 375-785-X | 06138 | MILW | 00105.55 | 6490 | 5825 | 1 | RR-UNDER | 0 | 10E 40SNW/C 12-72-14 |
| 375-787-L | 06117 | MILW | 00104.93 | 6490 | 5825 | 1 | AT-GRADE | 0 | 40E 85S NW/C 1-72-14 |
| 375-788-T | 00406 | MILW | 00104.20 | 6490 | 5825 | 1 | RR-UNDER | US 63 | 48S NW/C 6-72-13 |
| 375-790-U | 06140 | MILW | 00103.69 | 6490 | 5825 | 1 | RR-CVER | 0 | 40E 20S NW/C 6-72-13 |
| 375-792-H | 06126 | MILW | 00103.01 | 6490 | 5825 | 1 | AT-GRADE | 0 | 70S NW/C 32-73-13 |
| 375-795-D | 06127 | MILW | 00101.86 | 6490 | 5825 | 1 | AT-GRADE | 0 | 20S NW/C 33-73-13 |
| 375-797-S | 06128 | MILW | 00101.29 | 6490 | 5825 | 1 | AT-GRADE | 0 | 50E 01SNW/C 33-73-13 |
| 375-798-Y | 06129 | MILW | 00101.17 | 6490 | 5825 | 1 | AT-GRADE | 0 | 75E NW/C 33-73-13 |
| 375-803-T | 06130 | MILW | 00099.16 | 6490 | 5825 | 1 | AT-GRADE | 0 | 50E 30SNW/C 26-73-13 |
| 375-805-G | 06141 | MILW | 00098.62 | 6490 | 5825 | 1 | RR-CVER | 0 | 15S NW/C 25-73-13 |
| 375-806-N | 06131 | MILW | 00098.34 | 6490 | 5825 | 1 | AT-GRADE | 0 | 20E NW/C 25-73-13 |
| 375-808-C | 06132 | MILW | 00097.55 | 6490 | 5825 | 1 | AT-GRADE | 0 | 70S NW/C 19-73-12 |
| 375-809-J | 06142 | MILW | 00096.42 | 6490 | 5825 | 1 | RR-CVER | 0 | 35S NW/C 20-73-12 |
| 375-811-K | 06133 | MILW | 00095.36 | 6490 | 5825 | 1 | AT-GRADE | 0 | 90S NW/C 16-73-12 |
| 375-816-U | 06134 | MILW | 00094.11 | 6490 | 5825 | 1 | AT-GRADE | 0 | 10E 50SNW/C 15-73-12 |
| 375-817-B | 06135 | MILW | 00093.71 | 6490 | 5825 | 1 | AT-GRADE | 0 | 60E 30SNW/C 15-73-12 |
| 375-819-P | 06137 | MILW | 00092.71 | 6490 | 5825 | 1 | RR-CVER | 0 | 50E 95SNW/C 11-73-12 |
| 375-820-J | 06136 | MILW | 00092.15 | 6490 | 5825 | 1 | AT-GRADE | 0 | 80S NW/C 12-73-12 |
| 376-859-R | 06107 | MILW | 00008.82 | 3800 | 3395 | 1 | AT-GRADE | 0 | 80E NW/C 2-73-13 |
| 376-860-K | 06108 | MILW | 00007.63 | 6490 | 5825 | 1 | AT-GRADE | 0 | 03E NW/C 11-73-13 |
| 376-861-S | 06109 | MILW | 00007.53 | 6490 | 5825 | 1 | AT-GRADE | 0 | 03S NW/C 11-73-13 |
| 376-862-Y | 06110 | MILW | 00005.84 | 6490 | 5825 | 1 | AT-GRADE | 0 | 47S NW/C 15-73-13 |
| 376-863-F | 06111 | MILW | 00005.50 | 6490 | 5825 | 1 | AT-GRADE | 0 | 75E 75SNW/C 16-73-13 |
| 376-864-M | 01604 | MILW | 00005.46 | 6490 | 5825 | 1 | AT-GRADE | 0 | 70E 80SNW/C 16-73-13 |
| 376-865-U | 06113 | MILW | 00003.45 | 6490 | 5825 | 1 | AT-GRADE | 0 | 50E 25SNW/C 29-73-13 |
| 376-866-B | 06114 | MILW | 00003.19 | 6490 | 5825 | 1 | AT-GRADE | 0 | 40E50S NW/C 29-73-13 |
| 376-900-F | 06112 | MILW | 00004.16 | 6490 | 5825 | 1 | AT-GRADE | 0 | 75S NW/C 21-73-13 |
| 376-901-M | 06115 | MILW | 00002.50 | 6490 | 5825 | 1 | AT-GRADE | 0 | 80E NW/C 31-73-13 |
| 376-903-B | 06116 | MILW | 00001.30 | 6490 | 5825 | 1 | AT-GRADE | 0 | 35E20S NW/C 6-72-13 |
| 378-249-P | 02277 | MILW | 00002.73 | 6490 | 5825 | 1 | AT-GRADE | CO.RC. | 75E 50S NW/C26-73-14 |
| 378-251-R | 13149 | MILW | 00003.20 | 6490 | 5825 | 1 | AT-GRADE | | 1ST AVE |
| 378-252-X | 13150 | MILW | 00003.26 | 6490 | 5825 | 1 | AT-GRADE | | 6TH ST. |
| 378-253-E | 13150 | MILW | 00003.26 | 6490 | 5825 | 0 | AT-GRADE | | 6TH ST. |
| 378-254-L | 13151 | MILW | 00003.41 | 6490 | 5825 | 1 | AT-GRADE | | 8TH ST. |
| 378-256-A | 02276 | MILW | 00001.69 | 6490 | 5825 | 1 | AT-GRADE | 0 | 43S NW/C 36-73-14 |
| 481-285-P | 00191 | NW | 00270.77 | 1220 | 1087 | 1 | RR-UNDER | US 63 | 50E 60S NW/C25-71-14 |
| 481-286-W | 01647 | NW | 00271.40 | 1220 | 1087 | 1 | RR-UNDER | US 63 | 50S NW/C 30-71-13 |
| 481-288-K | 00204 | NW | 00273.10 | 6490 | 5825 | 1 | RR-UNDER | 0 | 72E 32SNW/C 19-71-13 |
| 481-289-S | 04827 | NW | 00274.20 | 6490 | 5825 | 1 | AT-GRADE | 0 | 56E 25SNW/C 18-71-13 |
| 481-290-L | 08761 | NW | 00274.96 | 6490 | 5825 | 1 | AT-GRADE | 0 | 88E 65S NW/C 7-71-13 |
| 481-292-A | 08760 | NW | 00276.10 | 6490 | 5825 | 1 | AT-GRADE | 0 | 84E 60S NW/C 6-71-13 |
| 481-294-N | | NW | 00277.08 | 6490 | 5825 | 1 | RR-UNDER | US 63 | 30E 80S NW/C31-72-13 |
| 481-295-V | 09642 | NW | 00277.46 | 6490 | 5825 | 0 | AT-GRADE | | MARY ST |
| 481-300-P | 11790 | NW | 00278.25 | 6490 | 5825 | 0 | AT-GRADE | | S. VINE ST. |

COUNTY 90 179 WAPELLO

DATE 11/10/81

| CROSSING NUMBER FRA IOWA | RR CODE | MILEPOST | CITY NUMBERS AND NAME GEOG IOWA | | NEAR PUBLIC CITY CROSSING | HIGHWAY NUMBER | STREET OR ROAD NAME |
|-----------------------------|------------|----------|------------------------------------|---------------------|------------------------------|-------------------|----------------------|
| 481-302-D | 12853 | NW | 00278.51 | 6490 5825 OTTUMWA | 0 | RR-UNDER | US 63 |
| 604-543-L | 09554 | RI | 00298.15 | 2620 2275 ELDON | 1 | AT-GRADE | 80S NW/C 33-71-12 |
| 606-413-W | 13363 | RI | 00063.57 | 2620 2275 ELDON | 0 | AT-GRADE | 1ST ST |
| 606-414-D | 10872 | RI | 00063.67 | 2620 2275 ELDON | 0 | AT-GRADE | 3RD ST. |
| 606-415-K | 10871 | RI | 00063.73 | 2620 2275 ELDON | 0 | AT-GRADE | 4TH ST. |
| 606-416-S | 13364 | RI | 00063.83 | 2620 2275 ELDON | 0 | AT-GRADE | 5TH ST |
| 606-417-Y | 08161 | RI | 00064.00 | 2620 2275 ELDON | 0 | AT-GRADE | 7TH ST. |
| 606-419-M | 06389 | RI | 00064.27 | 2620 2275 ELDON | 0 | RR-UNDER | 0 |
| 606-420-G | 08162 | RI | 00064.73 | 2620 2275 ELDON | 1 | RR-OVER | 9TH ST |
| 606-421-N | 08162 | RI | 00064.87 | 2620 2275 ELDON | 1 | AT-GRADE | 75E 20SNW/C 28-71-12 |
| 606-423-C | 08163 | RI | 00065.80 | 2620 2275 ELDON | 1 | AT-GRADE | 90S NW/C 21-71-12 |
| 606-425-R | 08164 | RI | 00066.97 | 2620 2275 ELDON | 1 | AT-GRADE | 15S NW/C 20-71-12 |
| 606-427-E | 02275 | RI | 00068.37 | 2620 2275 ELDON | 1 | AT-GRADE | 15E 60SNW/C 18-71-12 |
| 606-428-L | 08165 | RI | 00070.30 | 6490 5825 OTTUMWA | 1 | AT-GRADE | 35E 40SNW/C 11-71-13 |
| 606-433-H | 08167 | RI | 00072.67 | 6490 5825 OTTUMWA | 1 | AT-GRADE | 60E NW/C 4-71-13 |
| 606-437-K | 12928 | RI | 00074.73 | 6490 5825 OTTUMWA | 0 | RR-UNDER | US 34 |
| 606-438-S | 11806 | RI | 00074.77 | 6490 5825 OTTUMWA | 0 | AT-GRADE | MAY ST. |
| 606-439-Y | 11805 | RI | 00075.17 | 6490 5825 OTTUMWA | 0 | AT-GRADE | ICWA AVE. |
| 606-440-T | 11792 | RI | 00075.43 | 6490 5825 OTTUMWA | 0 | AT-GRADE | ASH ST. |
| 606-440-T | 11792 | RI | 00075.43 | 6490 5825 OTTUMWA | 0 | AT-GRADE | ASH ST. |
| 606-441-A | 13226 | RI | 00075.60 | 6490 5825 OTTUMWA | 0 | AT-GRADE | BURLINGTON ST |
| 606-442-G | 11790 | RI | 00075.67 | 6490 5825 OTTUMWA | 0 | AT-GRADE | VINE ST |
| 606-443-N | 11804 | RI | 00075.83 | 6490 5825 OTTUMWA | 0 | AT-GRADE | UNION ST. |
| 606-445-C | 00927 | RI | 00076.00 | 6490 5825 OTTUMWA | 0 | RR-UNDER | JEFFERSON ST. |
| 606-446-J | 11803 | RI | 00076.00 | 6490 5825 OTTUMWA | 0 | AT-GRADE | JEFFERSON ST. |
| 606-447-R | 11801 | RI | 00076.10 | 6490 5825 OTTUMWA | 0 | AT-GRADE | GREEN ST. |
| 606-448-X | 11800 | RI | 00076.17 | 6490 5825 OTTUMWA | 0 | AT-GRADE | MARKET ST. |
| 606-449-E | 11798 | RI | 00076.30 | 6490 5825 OTTUMWA | 0 | RR-UNDER | US 63 |
| 606-450-Y | 08162 | RI | 00076.53 | 6490 5825 OTTUMWA | 0 | AT-GRADE | WAPELLO ST. |
| 606-451-F | 11795 | RI | 00076.83 | 6490 5825 OTTUMWA | 0 | AT-GRADE | KITTERMAN AVE |
| 606-454-B | 11793 | RI | 00077.10 | 6490 5825 OTTUMWA | 0 | AT-GRADE | MCCLEAN ST |
| 606-470-K | 08168 | RI | 00083.80 | 2590 2240 EDDYVILLE | 1 | AT-GRADE | CLAY ST |
| 606-472-Y | 08169 | RI | 00084.57 | 2590 2240 EDDYVILLE | 1 | AT-GRADE | 40E 60SNW/C 30-73-14 |
| 606-474-M | 00264 | RI | 00085.90 | 2590 2240 EDDYVILLE | 1 | AT-GRADE | 15S NW/C 30-73-14 |
| 606-487-N | 10861 | RI | 00090.90 | 2590 2240 EDDYVILLE | 0 | AT-GRADE | 25S NW/C 24-73-15 |
| 606-488-V | 08171 | RI | 00091.47 | 2590 2240 EDDYVILLE | 0 | AT-GRADE | IA 137 |
| 606-489-C | 10863 | RI | 00091.53 | 2590 2240 EDDYVILLE | 0 | AT-GRADE | 0 |
| 606-490-W | 08172 | RI | 00091.60 | 2590 2240 EDDYVILLE | 0 | AT-GRADE | WALNUT ST. |
| 606-491-D | 08173 | RI | 00091.67 | 2590 2240 EDDYVILLE | 0 | AT-GRADE | MILL ST. |
| 606-492-K | 10775 | RI | 00091.73 | 2590 2240 EDDYVILLE | 0 | AT-GRADE | ELM ST. |
| 607-354-A | 02351 | RI | 00289.60 | 2620 2275 ELDON | 1 | AT-GRADE | BERDAN ST. |
| 607-355-G | 13230 | RI | 00289.98 | 2620 2275 ELDON | 0 | AT-GRADE | VANCE ST. |
| 607-356-N | 13368 | RI | 00250.13 | 2620 2275 ELDON | 0 | AT-GRADE | 75E 80SNW/C 26-71-12 |
| 607-357-V | 09064 | RI | 00290.63 | 2620 2275 ELDON | 0 | AT-GRADE | CASTOR |
| 607-358-C | 09190 | RI | 00290.68 | 2620 2275 ELDON | 0 | AT-GRADE | FINNEY ST. |
| 607-359-J | 13367 | RI | 00290.90 | 2620 2275 ELDON | 0 | RR-CVER | IA 16 |
| 607-360-D | 02350 | RI | 00291.00 | 2620 2275 ELDON | 0 | RR-CVER | 0 |
| | | | | | | | ELM ST. |
| | | | | | | | KD AVE |
| | | | | | | | WATER ST. |
| | | | | | | | 30E 95S NW/C27-71-12 |

COUNTY 91 181 WARREN

DATE 11/10/81

| CROSSING FRA | NUMBER IOWA | RR CODE | MILEPOST | CITY NUMBERS AND NAME GEOG IOWA | | NEAR CITY | PUBLIC CROSSING | HIGHWAY NUMBER | STREET OR ROAD NAME |
|-----------------|----------------|------------|----------|------------------------------------|--------------------|--------------|--------------------|-------------------|----------------------|
| 192-579-C | 04258 | CNW | 00192.25 | 5340 | 4805 MARTENSDALE | 1 | AT-GRADE | | 25E50S NW/C 6-75-25 |
| 192-580-W | 04042 | CNW | 19550 | 5340 | 4805 MARTENSDALE | 1 | RR-UNDER | I-35 | |
| 192-581-D | 04257 | CNW | 00196.50 | 5340 | 4805 MARTENSDALE | 1 | AT-GRADE | | 60S NW/C 32-76-25 |
| 192-582-K | 04256 | CNW | 00197.50 | 1980 | 1757 CUMMING | 1 | AT-GRADE | | 60E05S NW/C 32-76-25 |
| 192-584-Y | 04255 | CNW | 00197.90 | 1980 | 1757 CUMMING | 1 | AT-GRADE | | 60S NW/C 28-76-25 |
| 192-587-U | 00830 | CNW | 00198.80 | 1980 | 1757 CUMMING | 1 | RR-OVER | IA. 92 | 30E70S NW/C 21-76-25 |
| 192-588-B | 04251 | CNW | 00199.10 | 5340 | 4805 MARTENSDALE | 0 | AT-GRADE | | IOWA AVE. |
| 192-589-H | 00155 | CNW | 00199.80 | 1980 | 1757 CUMMING | 1 | AT-GRADE | | 85S NW/C 16-76-25 |
| 192-590-C | 04250 | CNW | 00200.80 | 1980 | 1757 CUMMING | 1 | RR-UNDER | | 80E90S NW/C 8-76-25 |
| 192-591-J | 04249 | CNW | 00201.50 | 1980 | 1757 CUMMING | 1 | RR-OVER | | 30S NW/C 9-76-25 |
| 192-593-X | 04248 | CNW | 00202.50 | 1980 | 1757 CUMMING | 1 | AT-GRADE | | 57E47S NW/C 4-76-25 |
| 192-595-L | 04246 | CNW | 00203.70 | 1980 | 1757 CUMMING | 1 | AT-GRADE | | 30E50S NW/C 33-77-25 |
| 192-596-T | 04245 | CNW | 00204.80 | 1980 | 1757 CUMMING | 1 | AT-GRADE | | 50E60S NW/C 29-77-25 |
| 192-598-G | 04244 | CNW | 00205.85 | 1980 | 1757 CUMMING | 1 | AT-GRADE | | 80S NW/C 20-77-25 |
| 192-600-F | 04243 | CNW | 00206.70 | 1980 | 1757 CUMMING | 1 | RR-OVER | | NW/C 20-77-25 |
| 192-601-M | 04242 | CNW | 00207.75 | 1980 | 1757 CUMMING | 0 | AT-GRADE | | 1ST. ST. |
| 192-602-U | 04241 | CNW | 00209.40 | 1980 | 1757 CUMMING | 1 | AT-GRADE | | 70S NW/C 4-77-25 |
| 192-603-B | 04240 | CNW | 00210.10 | 1980 | 1757 CUMMING | 1 | AT-GRADE | | 70E50S NW/C 4-77-25 |
| 192-604-H | 04239 | CNW | 00210.40 | 1980 | 1757 CUMMING | 1 | AT-GRADE | | 20S NW/C 3-77-25 |
| 192-605-P | 04238 | CNW | 00210.60 | 2260 | 1945 DES MOINES | 1 | AT-GRADE | | 15E NW/C 3-77-25 |
| 602-468-V | 04299 | RI | 00064.70 | 1230 | 1105 CARLISLE | 0 | AT-GRADE | | SCHUCL STREET |
| 602-469-C | 04300 | RI | 00065.10 | 1230 | 1105 CARLISLE | 0 | AT-GRADE | | PARK STREET |
| 602-487-A | 01510 | RI | 00000.30 | 1230 | 1105 CARLISLE | 0 | AT-GRADE | IA. 5 | 72E09S NW/C 10-77-23 |
| 602-490-H | 04298 | RI | 00001.20 | 1230 | 1105 CARLISLE | 1 | AT-GRADE | COUNTY | 50E80S NW/C 10-77-23 |
| 602-494-K | 04297 | RI | 00002.70 | 1230 | 1105 CARLISLE | 1 | AT-GRADE | | 75E25S NW/C 21-77-23 |
| 602-497-F | 04296 | RI | 00004.15 | 1230 | 1105 CARLISLE | 1 | AT-GRADE | | 60E NW/C 29-77-23 |
| 602-499-U | 04295 | RI | 00005.10 | 1230 | 1105 CARLISLE | 1 | AT-GRADE | | 77E57S NW/C 30-77-23 |
| 602-500-L | 04318 | RI | 00005.80 | 1230 | 1105 CARLISLE | 1 | AT-GRADE | | 70E40S NW/C 31-77-23 |
| 602-501-T | 04317 | RI | 00006.10 | 4020 | 3680 INDIANCLA | 1 | AT-GRADE | | 75E50S NW/C 31-77-23 |
| 602-504-N | 04320 | RI | 00009.90 | 4020 | 3680 INDIANCLA | 0 | AT-GRADE | | HILLCREST AVE. |
| 602-505-V | 09683 | RI | 00010.06 | 4020 | 3680 INDIANCLA | 0 | AT-GRADE | | E. ICWA AVE. |
| 602-507-J | 11132 | RI | 00011.00 | 4020 | 3680 INDIANCLA | 0 | AT-GRADE | | N. 6TH ST. |
| 602-508-R | 11131 | RI | 00011.10 | 4020 | 3680 INDIANCLA | 0 | AT-GRADE | | EUCLID AVE |
| 602-509-X | 01508 | RI | 00011.20 | 4020 | 3680 INDIANCLA | 0 | AT-GRADE | US 65 | JEFFERSON ST. |
| 602-510-S | 11130 | RI | 00011.36 | 4020 | 3680 INDIANCLA | 0 | AT-GRADE | | N. FIRST ST. |
| 602-511-Y | 11128 | RI | 00011.35 | 4020 | 3680 INDIANCLA | 0 | AT-GRADE | | HOWARD ST |
| 602-512-F | 13318 | RI | 00011.05 | 4020 | 3680 INDIANCLA | 0 | AT-GRADE | | EUCLID AVE |
| 605-706-W | 04315 | RI | 00052.00 | 6790 | 6125 PLEASANTVILLE | 1 | RR-UNDER | | 50E05S NW/C 25-76-22 |
| 605-707-D | 00430 | RI | 00052.62 | 6790 | 6125 PLEASANTVILLE | 1 | RR-OVER | IA. 92 | 09E50S NW/C 24-76-22 |
| 605-708-K | 04314 | RI | 00052.92 | 6790 | 6125 PLEASANTVILLE | 1 | AT-GRADE | | 95E25S NW/C 23-76-22 |
| 605-710-L | 04313 | RI | 00053.95 | 3700 | 3300 HARTFORD | 1 | AT-GRADE | | 50E35S NW/C 14-76-22 |
| 605-714-N | 04312 | RI | 00055.02 | 3700 | 3300 HARTFORD | 1 | RR-UNDER | | 80E50S NW/C 10-76-22 |
| 605-717-J | 04310 | RI | 00058.10 | 3700 | 3300 HARTFORD | 1 | AT-GRADE | | 25E90S NW/C 28-77-22 |
| 605-718-R | 04309 | RI | 00058.47 | 3700 | 3300 HARTFORD | 1 | RR-UNDER | | 60S NW/C 28-77-22 |
| 605-720-S | 12687 | RI | 00059.75 | 3700 | 3300 HARTFORD | 0 | AT-GRADE | | LOCUST ST. |
| 605-721-Y | 01025 | RI | 00060.20 | 3700 | 3300 HARTFORD | 1 | RR-OVER | IA 5 | 66E NW/C 20-77-22 |
| 605-722-F | 04308 | RI | 00060.47 | 3700 | 3300 HARTFORD | 1 | RR-OVER | | 50E85S NW/C 17-77-22 |
| 605-725-B | 04307 | RI | 00060.98 | 3700 | 3300 HARTFORD | 1 | RR-UNDER | | 50S NW/C 17-77-22 |
| 605-726-H | 04306 | RI | 00061.52 | 3700 | 3300 HARTFORD | 1 | AT-GRADE | | 57E25S NW/C 18-77-22 |
| 605-727-P | 04305 | RI | 00061.88 | 1230 | 1105 CARLISLE | 1 | RR-UNDER | | 20E05S NW/C 18-77-22 |
| 605-729-D | 04304 | RI | 00062.12 | 1230 | 1105 CARLISLE | 1 | AT-GRADE | | 95S NW/C 7-77-22 |
| 605-731-E | 04303 | RI | 00063.00 | 1230 | 1105 CARLISLE | 1 | AT-GRADE | | 20E50S NW/C 12-77-23 |

| CROSSING FRA | NUMBER IOWA | RR CODE | MILEPOST | CITY NUMBERS AND NAME GEOG IOWA | | NEAR CITY | PUBLIC CROSSING | HIGHWAY NUMBER | STREET OR ROAD NAME |
|-----------------|----------------|------------|----------|------------------------------------|------|----------------|--------------------|-------------------|-----------------------------|
| 079-290-G | 05162 | BN | 00040.18 | 1920 | 1695 | CRAWFORDSVILLE | 1 | AT-GRADE | 50E NW/C 24-74-6 |
| 079-293-C | 05161 | BN | 00040.76 | 1920 | 1695 | CRAWFORDSVILLE | 1 | AT-GRADE | 80S NW/C 13-74-6 |
| 079-296-X | 05160 | BN | 00041.53 | 1920 | 1695 | CRAWFORDSVILLE | 1 | AT-GRADE | 25E 50S NW/C 14-74-6 |
| 079-297-E | 05159 | BN | 00042.07 | 1920 | 1695 | CRAWFORDSVILLE | 1 | AT-GRADE | 75E 35S NW/C 15-74-6 |
| 079-298-L | 01514 | BN | 00042.54 | 1920 | 1695 | CRAWFORDSVILLE | 1 | AT-GRADE | 25E 20S NW/C 15-74-6 |
| 840-015-H | 09663 | CIRD | NONE | 8900 | 8222 | WELLMAN | 1 | AT-GRADE | 25E 50S NW/C 24-77-9 |
| 375-846-L | 06232 | MILW | 00077.26 | 8770 | 8140 | WASHINGTON | 1 | AT-GRADE | 0 35E NW/C 18-74-9 |
| 375-848-A | 06234 | MILW | 00075.23 | 8770 | 8140 | WASHINGTON | 1 | AT-GRADE | 0 25E 15S NW/C 9-74-9 |
| 375-849-G | 06235 | MILW | 00074.52 | 8770 | 8140 | WASHINGTON | 1 | RR-OVER | 0 95E 95S NW/C 4-74-9 |
| 375-850-B | 06236 | MILW | 00073.87 | 8770 | 8140 | WASHINGTON | 1 | AT-GRADE | 0 60S NW/C 2-74-9 |
| 375-852-P | 06237 | MILW | 00071.93 | 8770 | 8140 | WASHINGTON | 1 | RR-UNDER | 0 60S NW/C 36-75-9 |
| 375-855-K | 06238 | MILW | 00070.75 | 8770 | 8140 | WASHINGTON | 1 | RR-UNDER | 0 NW/C 31-75-8 |
| 375-861-N | 06240 | MILW | 00068.66 | 8770 | 8140 | WASHINGTON | 1 | AT-GRADE | 0 25S NW/C 28-75-8 |
| 375-862-V | 06241 | MILW | 00067.88 | 8770 | 8140 | WASHINGTON | 1 | AT-GRADE | 0 75E NW/C 28-75-8 |
| 375-863-C | 06242 | MILW | 00067.61 | 8770 | 8140 | WASHINGTON | 1 | AT-GRADE | 0 92S NW/C 22-75-8 |
| 375-866-X | 06243 | MILW | 00066.30 | 8770 | 8140 | WASHINGTON | 1 | AT-GRADE | 0 25E 60S NW/C 23-75-8 |
| 375-869-T | 00525 | MILW | 00064.93 | 8770 | 8140 | WASHINGTON | 1 | RR-OVER | 0 50E NW/C 24-75-8 |
| 375-871-U | 02549 | MILW | 00064.16 | 8770 | 8140 | WASHINGTON | 1 | RR-OVER | IA 1 25E 75S NW/C 18-75-7 |
| 375-872-B | 06244 | MILW | 00063.92 | 8770 | 8140 | WASHINGTON | 1 | AT-GRADE | 0 30E 60S NW/C 18-75-7 |
| 375-873-H | 01149 | MILW | 00063.61 | 8770 | 8140 | WASHINGTON | 0 | RR-OVER | 0 N. SECCND AVE |
| 375-875-W | 12347 | MILW | 00063.37 | 8770 | 8140 | WASHINGTON | 0 | AT-GRADE | N. AVE F |
| 375-876-D | 12349 | MILW | 00063.25 | 8770 | 8140 | WASHINGTON | 0 | AT-GRADE | N. AVE. D |
| 375-877-K | 12350 | MILW | 00063.19 | 8770 | 8140 | WASHINGTON | 0 | AT-GRADE | N. AVE. C |
| 375-878-S | 12351 | MILW | 00063.12 | 8770 | 8140 | WASHINGTON | 0 | AT-GRADE | N. AVE B |
| 375-879-Y | 09023 | MILW | 00063.06 | 8770 | 8140 | WASHINGTON | 0 | AT-GRADE | N. MARION AVE |
| 375-880-T | 12352 | MILW | 00062.99 | 8770 | 8140 | WASHINGTON | 0 | AT-GRADE | N. IOWA AVE |
| 375-881-A | 01149 | MILW | 00067.88 | 8770 | 8140 | WASHINGTON | 1 | RR-OVER | N. SECCND AVE. |
| 375-882-G | 12353 | MILW | 00062.81 | 8770 | 8140 | WASHINGTON | 0 | AT-GRADE | N. FORTH AVE |
| 375-883-N | 06245 | MILW | 00062.29 | 8770 | 8140 | WASHINGTON | 0 | AT-GRADE | 0 12TH AVE N. |
| 375-884-V | 06246 | MILW | 00061.23 | 8770 | 8140 | WASHINGTON | 1 | AT-GRADE | 0 20S NW/C 15-75-7 |
| 375-885-C | 06247 | MILW | 00060.95 | 8770 | 8140 | WASHINGTON | 1 | AT-GRADE | 0 35E NW/C 15-75-7 |
| 375-886-J | 06248 | MILW | 00060.19 | 8770 | 8140 | WASHINGTON | 1 | AT-GRADE | 0 75S NW/C 11-75-7 |
| 375-889-E | 06249 | MILW | 00059.14 | 8770 | 8140 | WASHINGTON | 1 | AT-GRADE | 0 60S NW/C 12-75-7 |
| 375-890-Y | 06250 | MILW | 00058.11 | 8770 | 8140 | WASHINGTON | 1 | AT-GRADE | 0 30S NW/C 7-75-6 |
| 375-893-U | 00905 | MILW | 00057.01 | 8770 | 8140 | WASHINGTON | 1 | AT-GRADE | 0 NW/C 8-75-6 |
| 375-896-P | 00836 | MILW | 00055.98 | 8770 | 8140 | WASHINGTON | 1 | AT-GRADE | 0 75S NW/C 4-75-6 |
| 375-899-K | 00907 | MILW | 00054.97 | 8770 | 8140 | WASHINGTON | 1 | RR-OVER | US 218 47S NW/C 3-75-6 |
| 375-900-C | 06251 | MILW | 00054.39 | 8770 | 8140 | WASHINGTON | 1 | AT-GRADE | 0 50E 35S NW/C 3-75-6 |
| 375-901-J | 06252 | MILW | 00054.05 | 8770 | 8140 | WASHINGTON | 1 | AT-GRADE | 0 85E NW/C 3-75-6 |
| 375-902-R | 06253 | MILW | 00053.79 | 8770 | 8140 | WASHINGTON | 1 | AT-GRADE | 0 80S NW/C 35-76-6 |
| 375-905-L | 06255 | MILW | 00052.44 | 8770 | 8140 | WASHINGTON | 1 | AT-GRADE | 0 97S NW/C 25-76-6 |
| 607-037-V | 02353 | RI | 00256.70 | 1030 | 0842 | BRIGHTON | 1 | RR-UNDER | 25E NW/C 32-74-8 |
| 607-039-J | 06381 | RI | 00257.13 | 1030 | 0842 | BRIGHTON | 0 | RR-UNDER | IA 78 FCUNTAIN ST |
| 607-040-D | 00000 | RI | 00257.38 | 1030 | 0842 | BRIGHTON | 0 | RR-UNDER | IA 78 90E 60S NW/C 31-74-8 |
| 607-041-K | 09684 | RI | 00257.70 | 1030 | 0842 | BRIGHTON | 1 | AT-GRADE | 0 50E 65S NW/C 31-74-8 |
| 607-257-R | 07513 | RI | 00239.10 | 0070 | 0052 | AINSWORTH | 1 | AT-GRADE | 50E 90S NW/C 14-75-6 |
| 607-259-E | 00835 | RI | 00240.37 | 0070 | 0052 | AINSWORTH | 1 | RR-UNDER | US 218 25E 05S NW/C 22-75-6 |
| 607-261-F | 02500 | RI | 00240.97 | 0070 | 0052 | AINSWORTH | 0 | RR-OVER | IA 92 |
| 607-262-M | 03996 | RI | 00241.17 | 0070 | 0052 | AINSWORTH | 0 | AT-GRADE | THIRD ST |
| 607-264-B | 02258 | RI | 00241.75 | 0070 | 0052 | AINSWORTH | 1 | AT-GRADE | 85S NW/C 21-75-6 |
| 607-268-D | 02498 | RI | 00243.08 | 0070 | 0052 | AINSWORTH | 1 | AT-GRADE | 80E 50S NW/C 30-75-6 |
| 607-271-L | 13455 | RI | 00244.00 | 0070 | 0052 | AINSWORTH | 1 | AT-GRADE | 90S NW/C 30-75-6 |

COUNTY 92 183 WASHINGTON

DATE 11/10/81

| CROSSING NUMBER FRA | RR IOWA CODE | MILEPOST | CITY NUMBERS AND NAME GEOG IOWA | NEAR PUBLIC CITY CROSSING | HIGHWAY NUMBER | STREET OR ROAD NAME |
|------------------------|--------------------|----------|------------------------------------|------------------------------|-------------------|-------------------------|
| 607-272-T | 02496 | RI | 00244.52 0070 0052 AINSWORTH | 1 | AT-GRADE | 50E 05S NW/C 36-75-7 |
| 607-274-G | 02495 | RI | 00245.10 0070 0052 AINSWORTH | 1 | AT-GRADE | 30S NW/C 36-75-7 |
| 607-276-V | 02494 | RI | 00245.82 0070 0052 AINSWORTH | 1 | AT-GRADE | 50E 50S NW/C 35-75-7 |
| 607-278-J | 02493 | RI | 00246.45 1030 0842 BRIGHTON | 1 | RR-OVER | 0 75E 75S NW/C 34-75-7 |
| 607-281-S | 02590 | RI | 00247.27 1030 0842 BRIGHTON | 1 | AT-GRADE | NW/C 3-74-7 |
| 607-285-U | 02421 | RI | 00248.45 1030 0842 BRIGHTON | 1 | RR-OVER | 0 98E 50S NW/C 5-74-7 |
| 607-286-B | 02418 | RI | 00249.32 1030 0842 BRIGHTON | 1 | AT-GRADE | 25E NW/C 8-74-7 |
| 607-289-W | 02376 | RI | 00250.30 1030 0842 BRIGHTON | 1 | RR-UNDER | 0 25E 60S NW/C 7-74-7 |
| 607-291-X | 02375 | RI | 00251.12 1030 0842 BRIGHTON | 1 | RR-UNDER | 0 60E NW/C 13-74-8 |
| 607-292-E | 02374 | RI | 00252.05 1030 0842 BRIGHTON | 1 | AT-GRADE | 91E50S NW/C 14-74-8 |
| 607-293-L | 02358 | RI | 00252.72 1030 0842 BRIGHTON | 1 | AT-GRADE | 50E95S NW/C 14-74-8 |
| 607-294-T | 02357 | RI | 00253.30 1030 0842 BRIGHTON | 1 | AT-GRADE | 20E 40S NW/C 23-74-8 |
| 607-314-C | 07517 | RI | 00243.55 0070 0052 AINSWORTH | 1 | AT-GRADE | 75S NW/C 18-75-6 |
| 607-315-J | 12345 | RI | 00248.87 8770 8140 WASHINGTON | 0 | AT-GRADE | N F AVE |
| 607-316-R | 12349 | RI | 00248.75 8770 8140 WASHINGTON | 0 | AT-GRADE | D-AVENUE |
| 607-317-X | 12350 | RI | 00248.70 8770 8140 WASHINGTON | 0 | AT-GRADE | C-AVENUE |
| 607-318-E | 12351 | RI | 00248.62 8770 8140 WASHINGTON | 0 | AT-GRADE | B-AVENUE |
| 607-319-L | 09023 | RI | 00248.57 8770 8140 WASHINGTON | 0 | AT-GRADE | MARION STREET |
| 607-320-F | 12352 | RI | 00248.50 8770 8140 WASHINGTON | 0 | AT-GRADE | IOWA STREET |
| 607-321-M | 01149 | RI | 00248.42 8770 8140 WASHINGTON | 0 | RR-OVER | SECOND AVENUE |
| 607-322-U | 12353 | RI | 00248.37 8770 8140 WASHINGTON | 0 | AT-GRADE | 4TH AVENUE |
| 607-323-B | 08048 | RI | 00247.87 8770 8140 WASHINGTON | 0 | AT-GRADE | 12TH AVENUE |
| 607-326-W | 07519 | RI | 00246.82 8770 8140 WASHINGTON | 1 | AT-GRADE | 40S NW/C 15-75-7 |
| 607-332-A | | RI | 243.47 0070 0052 AINSWORTH | 1 | RR-OVER | |
| 607-335-V | 07516 | RI | 00241.67 0070 0052 AINSWORTH | 1 | AT-GRADE | 30S NW/C 21-75-6 |
| 607-336-C | 07515 | RI | 00241.15 0070 0052 AINSWORTH | 0 | AT-GRADE | THIRD STREET |
| 607-337-J | 07514 | RI | 00240.97 0070 0052 AINSWORTH | 0 | AT-GRADE | FIRST STREET |
| 607-361-K | 07489 | RI | 00254.22 8970 8257 WEST CHESTER | 1 | AT-GRADE | 40S NW/C 4-75-8 |
| 607-365-M | 02550 | RI | 00255.27 8970 8257 WEST CHESTER | 1 | AT-GRADE | IA 92 99E NW/C 6-75-8 |
| 607-366-U | 12508 | RI | 00255.37 8970 8257 WEST CHESTER | 0 | AT-GRADE | 0 CEDAR ST. |
| 607-367-B | 07487 | RI | 00255.52 8970 8257 WEST CHESTER | 0 | AT-GRADE | RAILROAD STREET |
| 607-369-P | 01513 | RI | 00256.25 8970 8257 WEST CHESTER | 1 | AT-GRADE | IA 114 70S NW/C 31-76-8 |
| 607-371-R | 07486 | RI | 00257.30 8970 8257 WEST CHESTER | 1 | AT-GRADE | 40S NW/C 36-76-9 |
| 607-372-X | 07485 | RI | 00258.35 8970 8257 WEST CHESTER | 1 | AT-GRADE | 10S NW/C 35-76-9 |
| 607-373-E | 07484 | RI | 00258.50 8970 8257 WEST CHESTER | 1 | AT-GRADE | 85E NW/C 34-76-9 |
| 607-375-T | 07483 | RI | 00259.32 4270 3952 KEOTA | 1 | AT-GRADE | 75S NW/C 27-76-9 |
| 607-376-A | 07482 | RI | 00260.47 4270 3952 KEOTA | 1 | AT-GRADE | 40S NW/C 28-76-9 |
| 607-377-G | 07481 | RI | 00261.47 4270 3952 KEOTA | 1 | AT-GRADE | 25S NW/C 29-76-9 |
| 607-378-N | 07480 | RI | 00262.47 4270 3952 KEOTA | 1 | AT-GRADE | 0 25S NW/C 30-76-9 |
| 608-001-R | 02548 | RI | 00249.75 8770 8140 WASHINGTON | 1 | AT-GRADE | IA 1 30S NW/C 18-75-7 |
| 608-002-X | 07492 | RI | 00250.22 8770 8140 WASHINGTON | 1 | AT-GRADE | 50E 15S NW/C 13-75-8 |
| 608-004-L | 07491 | RI | 00252.50 8970 8257 WEST CHESTER | 1 | AT-GRADE | 55E 99S NW/C 3-75-8 |
| 608-005-T | 07490 | RI | 00253.17 8970 8257 WEST CHESTER | 1 | AT-GRADE | 80S NW/C 3-75-8 |

COUNTY 93 185 WAYNE

DATE 11/10/81

| CROSSING NUMBER FRA | RR IOWA | RR CODE | MILEPOST | CITY NUMBERS AND NAME GEOG IOWA | NEAR CITY | PUBLIC CROSSING | HIGHWAY NUMBER | STREET OR ROAD NAME |
|------------------------|------------|------------|----------|------------------------------------|--------------|--------------------|-------------------|----------------------|
| 074-204-R | 11115 | BN | 00130.70 | 3960 3602 HUMESTON | 0 | AT-GRADE | | FOURTH ST |
| 074-205-X | 11114 | BN | 00130.77 | 3960 3602 HUMESTON | 0 | AT-GRADE | | THIRD ST |
| 074-206-E | 11116 | BN | 00016.83 | 3960 3602 HUMESTON | 0 | AT-GRADE | | FLETCHER ST |
| 074-207-L | 11114 | BN | 00017-09 | 3960 3602 HUMESTON | 0 | AT-GRADE | | FRONT ST |
| 074-208-T | 11117 | BN | 00017.28 | 3960 3602 HUMESTON | 0 | AT-GRADE | | SUMMER ST |
| 074-209-A | 05165 | BN | 00017.48 | 3960 3602 HUMESTON | 0 | AT-GRADE | | GUY PCRTER RD |
| 074-210-U | 05166 | BN | 00018.57 | 3960 3602 HUMESTON | 1 | AT-GRADE | | 40E NW/C 28-70-23 |
| 074-211-B | 05168 | BN | 00019.72 | 3960 3602 HUMESTON | 1 | RR-OVER | | 50E50S NW/C 29-70-23 |
| 375-646-C | 09183 | MILW | 00169.88 | 7680 6907 SEYMOUR | 1 | AT-GRADE | 0 | 20E 90SNW/C 20-67-21 |
| 375-647-J | 07214 | MILW | 00168.92 | 7680 6907 SEYMOUR | 1 | AT-GRADE | 0 | 65E NW/C 20-67-21 |
| 375-648-R | 07241 | MILW | 00166.38 | 7680 6907 SEYMOUR | 1 | RR-OVER | 0 | 80E NW/C 9-67-21 |
| 375-649-X | 00200 | MILW | 00165.10 | 7680 6907 SEYMOUR | 1 | RR-UNDER | 0 | 40E NW/C 3-67-21 |
| 375-650-S | 07215 | MILW | 00164.89 | 7680 6907 SEYMOUR | 1 | AT-GRADE | 0 | 50E 70SNW/C 34-68-21 |
| 375-651-Y | 09688 | MILW | 00164.73 | 7680 6907 SEYMOUR | 1 | AT-GRADE | 0 | 55E 55SNW/C 34-68-21 |
| 375-652-F | 09689 | MILW | 00164.60 | 7680 6907 SEYMOUR | 1 | AT-GRADE | 0 | 60E 50SNW/C 34-68-21 |
| 375-653-M | 07216 | MILW | 00164.03 | 7680 6907 SEYMOUR | 1 | AT-GRADE | 0 | 12S NW/C 35-68-21 |
| 375-654-U | 07217 | MILW | 00163.89 | 7680 6907 SEYMOUR | 1 | AT-GRADE | 0 | 10E NW/C 35-68-21 |
| 375-655-B | 07218 | MILW | 00162.53 | 7680 6907 SEYMOUR | 1 | AT-GRADE | 0 | 06S NW/C 25-68-21 |
| 375-656-H | 07219 | MILW | 00161.39 | 7680 6907 SEYMOUR | 1 | AT-GRADE | 0 | 49S NW/C 19-68-20 |
| 375-657-P | 07221 | MILW | 00160.09 | 7680 6907 SEYMOUR | 1 | AT-GRADE | 0 | 25E 50SNW/C 20-68-20 |
| 375-658-W | 07222 | MILW | 00159.34 | 7680 6907 SEYMOUR | 1 | AT-GRADE | 0 | 40S NW/C 21-68-20 |
| 375-660-X | 07223 | MILW | 00158.33 | 7680 6907 SEYMOUR | 1 | AT-GRADE | 0 | 30S NW/C 22-68-20 |
| 375-661-E | 07224 | MILW | 00157.31 | 7680 6907 SEYMOUR | 1 | AT-GRADE | 0 | 06S NW/C 23-68-20 |
| 375-663-T | 12000 | MILW | 00156.78 | 7680 6907 SEYMOUR | 0 | AT-GRADE | | 8TH |
| 375-664-A | 11999 | MILW | 00156.72 | 7680 6907 SEYMOUR | 0 | AT-GRADE | | LEE ST |
| 375-665-G | 11998 | MILW | 00156.66 | 7680 6907 SEYMOUR | 0 | AT-GRADE | | SEVENTH ST |
| 375-667-V | 11997 | MILW | 00156.58 | 7680 6907 SEYMOUR | 0 | AT-GRADE | | SIXTH ST |
| 375-668-C | 01517 | MILW | 00146.50 | 7680 6907 SEYMOUR | 0 | AT-GRADE | IA 55 | FIFTH ST. |
| 375-669-J | 11996 | MILW | 00156.42 | 7680 6907 SEYMOUR | 0 | AT-GRADE | | FOURTH-ST |
| 375-670-D | 12007 | MILW | 00156.34 | 7680 6907 SEYMOUR | 0 | AT-GRADE | | THIRD ST |
| 375-671-K | 07373 | MILW | 00155.64 | 7680 6907 SEYMOUR | 1 | AT-GRADE | 0 | 50E 40SNW/C 13-68-20 |
| 378-354-R | 13475 | MILW | 00157.16 | 7680 6907 SEYMOUR | 1 | AT-GRADE | CGRT833 | |
| 604-457-P | 00369 | RI | 00003.60 | 1870 1602 CORYDON | 1 | RR-OVER | IA 2 | 30E 75SNW/C 24-69-22 |
| 604-458-W | 05184 | RI | 00004.47 | 1870 1602 CORYDON | 0 | AT-GRADE | | LINCOLN |
| 604-459-D | 09147 | RI | 00004.62 | 1870 1602 CORYDON | 0 | AT-GRADE | | WEST |
| 604-460-X | 09148 | RI | 00004.75 | 1870 1602 CORYDON | 0 | AT-GRADE | | DE KALB |
| 604-461-E | 00547 | RI | 00004.88 | 1870 1602 CORYDON | 0 | RR-OVER | IA 14 | WASHINGTON |
| 604-464-A | 06370 | RI | 00006.20 | 1870 1602 CORYDON | 1 | RR-UNDER | | 75E NW/C 18-69-21 |
| 604-469-J | 06371 | RI | 00009.35 | 5590 5077 MILLERTON | 1 | RR-OVER | | 40E NW/C 31-70-21 |
| 604-471-K | 06369 | RI | 00010.42 | 5590 5077 MILLERTON | 1 | RR-UNDER | | 75E NW/C 30-70-21 |
| 604-472-S | 01116 | RI | 00010.90 | 5590 5077 MILLERTON | 0 | RR-OVER | 0 | MASTER AVE |
| 604-473-Y | 13126 | RI | 00011.20 | 5590 5077 MILLERTON | 0 | AT-GRADE | | THATCHER |
| 604-478-H | 00289 | RI | 00013.78 | 5590 5077 MILLERTON | 1 | RR-OVER | | 85E NW/C 8-70-21 |
| 604-480-J | 06368 | RI | 00014.65 | 5590 5077 MILLERTON | 1 | RR-UNDER | | 80E NW/C 5-70-21 |
| 604-550-W | 06531 | RI | 00000.25 | 0160 0110 ALLERTON | 1 | AT-GRADE | | 53E90S NW/C 2-68-22 |
| 604-552-K | 06530 | RI | 00001.25 | 0160 0110 ALLERTON | 1 | AT-GRADE | | 80E NW/C 2-68-22 |
| 604-554-Y | 06372 | RI | 00002.27 | 0160 0110 ALLERTON | 1 | RR-OVER | | 99E NW/C 35-69-22 |
| 604-557-U | 13125 | RI | 00365.78 | 0160 0110 ALLERTON | 0 | AT-GRADE | | MAPLE ST. |
| 604-558-B | 09768 | RI | 00365.38 | 0160 0110 ALLERTON | 0 | AT-GRADE | | BOUNDARY ST. |
| 604-559-H | 09767 | RI | 00365.27 | 0160 0110 ALLERTON | 0 | AT-GRADE | | GREEN |
| 604-560-C | 09766 | RI | 00365.22 | 0160 0110 ALLERTON | 0 | AT-GRADE | | PRAIRIE |
| 604-561-J | 09765 | RI | 00365.12 | 0160 0110 ALLERTON | 0 | AT-GRADE | | BUFFALO |

COUNTY 93 185 WAYNE

DATE 11/10/81

| CROSSING NUMBER FRA IOWA | RR CODE | MILEPOST | CITY NUMBERS AND NAME GEOG IOWA | | NEAR PUBLIC CITY CROSSING | HIGHWAY NUMBER | STREET OR ROAD NAME |
|-----------------------------|------------|----------|------------------------------------|----------------|------------------------------|-------------------|----------------------|
| 604-562-R | 01161 RI | 00364.95 | 0160 | 0110 ALLERTON | 0 | IA 40 | CENTRAL |
| 604-563-X | 06533 RI | 00363.92 | 0160 | 0110 ALLERTON | 1 | | 20S NW/C 12-68-22 |
| 604-566-T | 06528 RI | 00362.38 | 0160 | 0110 ALLERTON | 1 | | 50E 30S NW/C 7-68-21 |
| 604-567-A | 06527 RI | 00361.82 | 0160 | 0110 ALLERTON | 1 | | 50S NW/C 8-68-21 |
| 604-568-G | 06526 RI | 00360.80 | 0160 | 0110 ALLERTON | 1 | | 99S NW/C 9-68-21 |
| 604-569-N | 06525 RI | 00360.75 | 0160 | 0110 ALLERTON | 1 | | 05E NW/C 16-68-21 |
| 604-570-H | 00108 RI | 00359.75 | 0160 | 0110 ALLERTON | 1 | | 20S NW/C 15-68-21 |
| 604-571-P | 00224 RI | 00357.92 | 7680 | 6907 SEYMOUR | 1 | | 75E 30SNW/C 14-68-21 |
| 604-572-W | 06521 RI | 00356.58 | 7680 | 6907 SEYMOUR | 1 | | 80S NW/C 18-68-20 |
| 604-574-K | 06201 RI | 00355.50 | 7680 | 6907 SEYMOUR | 1 | | 90S NW/C 17-68-20 |
| 604-575-S | 00288 RI | 00354.52 | 7680 | 6907 SEYMOUR | 1 | | 90S NW/C 16-68-20 |
| 604-578-M | 06373 RI | 00353.55 | 7680 | 6907 SEYMOUR | 1 | | 90S NW/C 15-68-20 |
| 604-580-N | 06522 RI | 00352.55 | 7680 | 6907 SEYMOUR | 1 | | 90S NW/C 14-68-20 |
| 604-581-V | 12001 RI | 00351.98 | 7680 | 6907 SEYMOUR | 0 | | 8TH |
| 604-582-C | 12003 RI | 00351.95 | 7680 | 6907 SEYMOUR | 0 | | 7TH |
| 604-583-J | 12004 RI | 00351.88 | 7680 | 6907 SEYMOUR | 0 | | 6TH |
| 604-584-R | 06523 RI | 00351.82 | 7680 | 6907 SEYMOUR | 0 | | MAIN |
| 604-585-X | 12005 RI | 00351.80 | 7680 | 6907 SEYMOUR | 0 | | 5TH |
| 604-586-E | 12006 RI | 00351.72 | 7680 | 6907 SEYMOUR | 0 | | 4TH |
| 604-587-L | 06524 RI | 00351.50 | 7680 | 6907 SEYMOUR | 0 | | PARK AVE |
| 604-588-T | 13127 RI | 00350.95 | 7680 | 6907 SEYMOUR | 1 | | 50E 30SNW/C 24-68-20 |
| 605-733-T | | 366.02 | 0160 | 0110 ALLERTON | 1 | | |
| 605-734-A | 06536 RI | 00366.60 | 0160 | 0110 ALLERTON | 1 | | 80E NW/C 16-68-22 |
| 605-735-G | 00837 RI | 00367.27 | 0160 | 0110 ALLERTON | 1 | 0 | 50E 60SNW/C 16-68-22 |
| 605-736-N | 06537 RI | 00367.92 | 0160 | 0110 ALLERTON | 1 | | 99E NW/C 20-68-22 |
| 605-737-V | 06538 RI | 00368.52 | 1640 | 1422 CLIO | 1 | | 50E 35SNW/C 20-68-22 |
| 605-738-C | 06539 RI | 00368.88 | 1640 | 1422 CLIO | 1 | | 30E 50SNW/C 20-68-22 |
| 605-741-K | 06540 RI | 00369.85 | 1640 | 1422 CLIO | 1 | | 40E NW/C 30-68-22 |
| 605-744-F | 06541 RI | 00370.72 | 1640 | 1422 CLIO | 1 | | 99E 75SNW/C 25-68-23 |
| 605-745-M | 10327 RI | 00372.05 | 1640 | 1422 CLIO | 0 | | SCHOOL ST. |
| 605-746-U | 06542 RI | 00372.25 | 1640 | 1422 CLIO | 0 | | EAST ST. |
| 605-747-B | 06543 RI | 00372.60 | 1640 | 1422 CLIO | 0 | 0 | SCUTH |
| 605-749-P | 06544 RI | 00373.33 | 1640 | 1422 CLIO | 1 | | 50E 50S NW/C 2-67-23 |
| 605-750-J | 06545 RI | 00374.35 | 1640 | 1422 CLIO | 1 | | 50E90S NW/C 3-67-23 |
| 605-751-R | 06546 RI | 00374.98 | 1640 | 1422 CLIO | 1 | | 25S NW/C 10-67-23 |
| 605-755-T | 00287 RI | 00377.35 | 4780 | 4392 LINEVILLE | 0 | | J-66 |
| 605-756-A | 11315 RI | 00377.62 | 4780 | 4392 LINEVILLE | 0 | | WALNUT |
| 605-757-G | 11314 RI | 00377.78 | 4780 | 4392 LINEVILLE | 0 | | ELM |
| 605-758-N | 11313 RI | 00377.98 | 4780 | 4392 LINEVILLE | 0 | | 6TH |
| 605-760-P | 11311 RI | 00378.02 | 4780 | 4392 LINEVILLE | 0 | | 4TH |
| 605-761-W | 11310 RI | 00378.03 | 4780 | 4392 LINEVILLE | 0 | | 3RD |
| 605-762-D | 06548 RI | 00378.07 | 4780 | 4392 LINEVILLE | 1 | | LINE ST |

COUNTY 94 187 WEBSTER

DATE 11/10/81

| CROSSING NUMBER FRA | RR IOWA | RR CODE | MILEPOST | CITY NUMBERS AND NAME GEOG IOWA | NEAR CITY | PUBLIC CROSSING | HIGHWAY NUMBER | STREET OR ROAD NAME |
|------------------------|------------|------------|----------|------------------------------------|--------------|--------------------|-------------------|----------------------|
| 196-456-E | 05964 | CNW | 00380.20 | 5790 5207 MOORLAND | 0 | AT-GRADE | 0 | 1ST ST E |
| 196-457-L | 13456 | CNW | 00372.62 | 3020 2690 FORT DODGE | 0 | RR-UNDER | | 1ST AVE SOUTH |
| 196-458-T | 10992 | CNW | NONE | 3020 2690 FORT DODGE | 0 | AT-GRADE | | N 20TH ST |
| 196-459-A | 12849 | CNW | 00380.60 | 5790 5207 MOORLAND | 0 | AT-GRADE | | 2ND STREET |
| 196-460-U | 04615 | CNW | 00380.84 | 5790 5207 MOORLAND | 0 | AT-GRADE | 0 | 6TH ST |
| 196-462-H | 00844 | CNW | 00382.57 | 5790 5207 MOORLAND | 1 | AT-GRADE | 0 | 60E NW/C 22-88-30 |
| 196-463-P | 05966 | CNW | 00383.20 | 5790 5207 MOORLAND | 1 | AT-GRADE | 0 | 30S NW/C 22-88-30 |
| 196-464-W | 05967 | CNW | 00384.44 | 5790 5207 MOORLAND | 1 | AT-GRADE | | 90S NW/C 21-88-30 |
| 196-466-K | 05968 | CNW | 00385.58 | 8130 7440 STRATFORD | 1 | AT-GRADE | 0 | 50S NW/C 29-88-30 |
| 196-468-Y | 05969 | CNW | 00386.44 | 8130 7440 STRATFORD | 1 | AT-GRADE | | 15E NW/C 31-88-30 |
| 196-515-E | 05949 | CNW | 00361.65 | 8650 8010 VINCENT | 1 | AT-GRADE | 0 | 50E 90SNW/C 14-90-27 |
| 196-516-L | 05950 | CNW | 00361.60 | 8650 8010 VINCENT | 1 | AT-GRADE | 0 | 45E NW/C 23-90-27 |
| 196-518-A | 12316 | CNW | 00362.67 | 8650 8010 VINCENT | 0 | AT-GRADE | | 2ND ST |
| 196-519-G | 05951 | CNW | 00362.72 | 8650 8010 VINCENT | 0 | AT-GRADE | 0 | 1ST ST |
| 196-521-H | 05952 | CNW | 00363.40 | 8650 8010 VINCENT | 1 | AT-GRADE | 0 | 95S NW/C 22-90-27 |
| 196-522-P | 05953 | CNW | 00363.46 | 8650 8010 VINCENT | 1 | AT-GRADE | 0 | 96E NW/C 28-90-27 |
| 196-526-S | 05954 | CNW | 00365.25 | 8650 8010 VINCENT | 1 | AT-GRADE | 0 | 50E 10SNW/C 32-90-27 |
| 196-527-Y | 05955 | CNW | 00365.77 | 8650 8010 VINCENT | 1 | AT-GRADE | | 35S NW/C 32-90-27 |
| 196-529-M | 05956 | CNW | 00366.90 | 8650 8010 VINCENT | 1 | AT-GRADE | 0 | 10E NW/C 6-89-27 |
| 196-530-G | 05957 | CNW | 00367.10 | 8650 8010 VINCENT | 1 | AT-GRADE | 0 | 10S NW/C 6-89-27 |
| 196-532-V | 05958 | CNW | 00368.50 | 8650 8010 VINCENT | 1 | AT-GRADE | 0 | 70E NW/C 11-89-28 |
| 196-537-E | 05959 | CNW | 00370.08 | 3020 2690 FORT DODGE | 1 | AT-GRADE | | 60E NW/C 15-89-28 |
| 196-538-L | 13461 | CNW | 00370.78 | 3020 2690 FORT DODGE | 0 | AT-GRADE | 0 | 32ND ST |
| 196-539-T | 05961 | CNW | 00371.60 | 3020 2690 FORT DODGE | 0 | AT-GRADE | | TENTH AVE NORTH |
| 196-540-M | 10990 | CNW | 00372.40 | 3020 2690 FORT DODGE | 0 | AT-GRADE | | SECCND AVE NORTH |
| 196-541-U | 10991 | CNW | 00372.50 | 3020 2690 FCRT DODGE | 0 | AT-GRADE | | 21ST ST NORTH |
| 196-543-H | 08758 | CNW | 00372.85 | 3020 2690 FORT DODGE | 0 | AT-GRADE | US 20 | 5TH AVE S |
| 196-544-P | 10999 | CNW | 00373.18 | 3020 2690 FCRT DODGE | 0 | RR-UNDER | | HIGHLAND PARK |
| 196-545-W | 10998 | CNW | 00373.50 | 3020 2690 FCRT DODGE | 0 | AT-GRADE | 0 | S 18TH ST |
| 196-546-D | 10983 | CNW | 00373.55 | 3020 2690 FORT DODGE | 0 | AT-GRADE | | SOUTH 17TH |
| 196-547-K | 10985 | CNW | 00373.60 | 3020 2690 FORT DODGE | 0 | AT-GRADE | | S 15TH ST |
| 196-548-S | 13457 | CNW | 00374.40 | 3020 2690 FCRT DODGE | 0 | RR-OVER | 0 | L STREET |
| 196-549-Y | 00843 | CNW | 00375.27 | 3020 2690 FCRT DODGE | 1 | RR-OVER | US 169 | US 169 |
| 196-553-N | 05962 | CNW | 00378.60 | 5790 5207 MOORLAND | 1 | AT-GRADE | 0 | 85S NW/C 5-88-29 |
| 196-554-V | 05963 | CNW | 00378.79 | 5790 5207 MOORLAND | 1 | AT-GRADE | 0 | 80E NW/C 7-88-29 |
| 196-626-W | 13525 | CNW | 00372.94 | 3020 2690 FCRT DODGE | 0 | AT-GRADE | | 6TH AVE S. |
| 196-633-G | | CNW | 00371.95 | 3020 2690 FORT DODGE | 0 | AT-GRADE | | 27TH STREET |
| 197-269-A | 08287 | CNW | 00102.00 | 3310 3007 GOWRIE | 1 | AT-GRADE | 0 | 70S NW/C 9-86-29 |
| 197-270-U | 00839 | CNW | 00103.00 | 3310 3007 GOWRIE | 1 | AT-GRADE | | 58S NW/C 8-86-29 |
| 197-281-G | 08293 | CNW | 00090.00 | 2110 1845 DAYTON | 0 | AT-GRADE | | MAIN ST. |
| 197-282-N | 00261 | CNW | 00092.90 | 2110 1845 DAYTON | 1 | RR-OVER | | 80S NW/C 14-86-28 |
| 197-283-V | 00838 | CNW | 00093.90 | 2110 1845 DAYTON | 1 | AT-GRADE | US 169 | 75S NW/C 15-86-28 |
| 197-284-C | 08292 | CNW | 00094.90 | 2110 1845 DAYTON | 1 | AT-GRADE | | 55S NW/C 16-86-28 |
| 197-285-J | 08291 | CNW | 00095.90 | 3640 3257 HARCOURT | 1 | AT-GRADE | | 40S NW/C 17-86-28 |
| 197-286-R | 12674 | CNW | 00097.00 | 3640 3257 HARCOURT | 0 | AT-GRADE | | LINDEN ST. |
| 197-287-X | 12670 | CNW | 00098.30 | 3640 3257 HARCOURT | 0 | AT-GRADE | | ASH ST. |
| 197-291-M | 09021 | CNW | 00104.00 | 3310 3007 GOWRIE | 0 | AT-GRADE | | 4TH ST. |
| 197-293-B | 11071 | CNW | 00104.50 | 3310 3007 GOWRIE | 0 | AT-GRADE | | P-33 |
| 197-295-P | | CNW | 105.00 | 3310 3007 GOWRIE | 1 | AT-GRADE | | |
| 197-296-W | 08284 | CNW | 00107.00 | 2900 2512 FARNHAMVILLE | 1 | AT-GRADE | | 30S NW/C 10-86-30 |
| 197-297-D | 08283 | CNW | 00109.00 | 2900 2512 FARNHAMVILLE | 1 | AT-GRADE | | 30S NW/C 8-86-30 |
| 197-298-K | 08282 | CNW | 00110.00 | 2900 2512 FARNHAMVILLE | 0 | AT-GRADE | | 30S NW/C 7-86-30 |

COUNTY 94 187 WEBSTER

DATE 11/10/81

| CROSSING NUMBER FRA | IOWA | RR CODE | MILEPOST | CITY NUMBERS AND NAME GEOG IOWA | | NEAR CITY | PUBLIC CROSSING | HIGHWAY NUMBER | STREET OR ROAD NAME | |
|------------------------|-------|------------|----------|------------------------------------|------|--------------|--------------------|-------------------|---------------------|----------------------|
| 200-523-G | 08531 | CNW | 00210.56 | 0530 | 0345 | BADGER | 1 | AT-GRADE | 0 | 15S NW/C 3-90-28 |
| 200-524-N | 08513 | CNW | 00210.50 | 0530 | 0345 | BADGER | 1 | AT-GRADE | | 88E NW/C 4-90-28 |
| 200-927-C | 08560 | CNW | 00260.68 | 1520 | 1327 | CLARE | 1 | AT-GRADE | 0 | 75E NW/C 6-89-29 |
| 200-928-J | 08555 | CNW | 00260.99 | 1520 | 1327 | CLARE | 1 | AT-GRADE | 0 | 30S NW/C 5-89-29 |
| 200-930-K | 08559 | CNW | 00262.42 | 1520 | 1327 | CLARE | 1 | AT-GRADE | 0 | 75E 455 NW/C 8-89-29 |
| 200-931-S | 08558 | CNW | 00263.47 | 1520 | 1327 | CLARE | 1 | AT-GRADE | | 45E 50SNW/C 17-89-29 |
| 200-932-Y | 00845 | CNW | 00263.90 | 1520 | 1327 | CLARE | 1 | AT-GRADE | IA 7 | 50E NW/C 20-89-29 |
| 200-933-F | 08557 | CNW | 00264.95 | 1520 | 1327 | CLARE | 1 | AT-GRADE | 0 | 55E NW/C 29-89-29 |
| 200-935-U | 11001 | CNW | 00222.00 | 3020 | 2690 | FORT DODGE | 0 | AT-GRADE | | ELEVENTH AVE SW |
| 200-937-H | 06424 | CNW | 00227.00 | 6467 | 5792 | CTHO | 1 | AT-GRADE | | 30E 75S NW/C 8-88-28 |
| 200-940-R | 10987 | CNW | 00374.34 | 3020 | 2690 | FORT DODGE | 0 | AT-GRADE | | 11TH AVE SW NR 15TH |
| 200-941-X | 06670 | CNW | SPUR | 3020 | 2690 | FORT DODGE | 1 | AT-GRADE | | 99S NW/C 27-89-28 |
| 201-572-G | 00326 | CNW | 00219.62 | 3020 | 2690 | FORT DODGE | 0 | RR-UNDER | IA 413 | IA 413 |
| 201-575-C | 08538 | CNW | 00217.42 | 3020 | 2690 | FORT DODGE | 1 | AT-GRADE | 0 | 80E NW/C 9-89-28 |
| 201-577-R | 08537 | CNW | 00216.50 | 3020 | 2690 | FORT DODGE | 1 | AT-GRADE | 0 | 98E NW/C 4-89-28 |
| 201-579-E | 08536 | CNW | 00215.40 | 0530 | 0345 | BADGER | 1 | AT-GRADE | | 01E NW/C 34-90-28 |
| 201-581-F | 08535 | CNW | 00214.45 | 0530 | 0345 | BADGER | 1 | AT-GRADE | 0 | 97E NW/C 28-90-28 |
| 201-582-M | 08534 | CNW | 00213.40 | 0530 | 0345 | BADGER | 1 | AT-GRADE | 0 | 02E NW/C 22-90-28 |
| 201-584-B | 09838 | CNW | 00212.32 | 0530 | 0345 | BADGER | 0 | AT-GRADE | 0 | HILL ST. |
| 201-585-H | 13249 | CNW | 00112.29 | 0530 | 0345 | BADGER | 0 | AT-GRADE | TOWN | KNUDSON ST |
| 201-586-P | 09020 | CNW | 00112.24 | 0530 | 0345 | BADGER | 0 | AT-GRADE | 0 | 1ST AVE |
| 201-587-W | 08533 | CNW | 00211.93 | 0530 | 0345 | BADGER | 0 | AT-GRADE | 0 | N MAIN |
| 201-589-K | 08532 | CNW | 00211.42 | 0530 | 0345 | BADGER | 1 | AT-GRADE | 0 | 98E NW/C 9-90-28 |
| 201-681-K | 08567 | CNW | 00253.86 | 1520 | 1327 | CLARE | 1 | AT-GRADE | | 35S NW/C 3-90-30 |
| 201-682-S | 08566 | CNW | 00254.47 | 1520 | 1327 | CLARE | 1 | AT-GRADE | | 30E NW/C 10-90-30 |
| 201-685-M | 08565 | CNW | 00255.67 | 1520 | 1327 | CLARE | 1 | AT-GRADE | | 80E NW/C 15-90-30 |
| 201-686-U | 08564 | CNW | 00256.10 | 1520 | 1327 | CLARE | 1 | AT-GRADE | | 45S NW/C 14-90-30 |
| 201-687-B | 08563 | CNW | 00256.75 | 1520 | 1327 | CLARE | 1 | AT-GRADE | 0 | 20E NW/C 23-90-30 |
| 201-688-H | 10228 | CNW | 00257.95 | 1520 | 1327 | CLARE | 0 | AT-GRADE | 0 | FRONT |
| 201-689-P | 08569 | CNW | 00257.99 | 1520 | 1327 | CLARE | 0 | AT-GRADE | 0 | HOOD ST |
| 201-690-J | 08562 | CNW | 00259.30 | 1520 | 1327 | CLARE | 1 | AT-GRADE | 0 | 90E NW/C 36-90-30 |
| 201-691-R | 08561 | CNW | 00259.43 | 1520 | 1327 | CLARE | 1 | AT-GRADE | 0 | 10S NW/C 31-90-29 |
| 201-733-A | 08556 | CNW | 00247.50 | 6620 | 5920 | PATON | 1 | AT-GRADE | CO RD | 75E 65SNW/C 36-86-30 |
| 201-734-G | 08554 | CNW | 00246.63 | 3310 | 3007 | GOWRIE | 1 | AT-GRADE | 0 | 50E NW/C 36-86-30 |
| 201-736-V | 08553 | CNW | 00245.63 | 3310 | 3007 | GOWRIE | 1 | AT-GRADE | 0 | 50E NW/C 25-86-30 |
| 201-737-C | 08552 | CNW | 00244.63 | 3310 | 3007 | GOWRIE | 1 | AT-GRADE | 0 | 50E NW/C 24-86-30 |
| 201-738-J | 01989 | CNW | 00243.60 | 3310 | 3007 | GOWRIE | 1 | AT-GRADE | IA 175 | 50E NW/C 13-86-30 |
| 201-739-R | 08550 | CNW | 00243.15 | 3310 | 3007 | GOWRIE | 0 | AT-GRADE | 0 | WALNUT ST |
| 201-740-K | 09169 | CNW | 00242.97 | 3310 | 3007 | GOWRIE | 0 | AT-GRADE | 0 | MARKET ST |
| 201-741-S | 12573 | CNW | 00242.85 | 3310 | 3007 | GOWRIE | 0 | AT-GRADE | 0 | LINCOLN ST |
| 201-759-C | 12574 | CNW | 00242.70 | 3310 | 3007 | GOWRIE | 0 | AT-GRADE | 0 | MAIN ST |
| 201-760-W | 08549 | CNW | 00241.85 | 3310 | 3007 | GOWRIE | 1 | AT-GRADE | 0 | 50E NW/C 1-86-30 |
| 201-761-D | 08548 | CNW | 00239.85 | 1160 | 1027 | CALLENDER | 1 | AT-GRADE | 0 | 50E NW/C 25-87-30 |
| 201-762-K | 08547 | CNW | 00238.63 | 1160 | 1027 | CALLENDER | 1 | AT-GRADE | 0 | 50E NW/C 24-87-30 |
| 201-764-Y | 09022 | CNW | 00237.24 | 1160 | 1027 | CALLENDER | 0 | AT-GRADE | 0 | THOMAS ST |
| 201-766-M | 08546 | CNW | 00235.63 | 1160 | 1027 | CALLENDER | 1 | AT-GRADE | 0 | 50E NW/C 1-87-30 |
| 201-768-B | 08545 | CNW | 00233.63 | 5790 | 5207 | MOORLAND | 1 | AT-GRADE | 0 | 48E NW/C 25-88-30 |
| 201-769-H | 08544 | CNW | 00232.63 | 5790 | 5207 | MOORLAND | 1 | AT-GRADE | 0 | 48E NW/C 24-88-30 |
| 201-770-C | 08543 | CNW | 00231.66 | 5790 | 5207 | MOORLAND | 0 | AT-GRADE | 0 | MAIN |
| 201-771-J | 08542 | CNW | 00231.46 | 5790 | 5207 | MOORLAND | 0 | AT-GRADE | 0 | WESTERN |
| 201-772-R | 00938 | CNW | 00231.37 | 5790 | 5207 | MOORLAND | 0 | RR-CVER | US 20 | US 20 |
| 201-774-E | 08541 | CNW | 00230.75 | 5790 | 5207 | MOORLAND | 1 | AT-GRADE | 0 | 48E NW/C 12-88-30 |

COUNTY 94 187 WEBSTER

DATE 11/10/81

| CROSSING NUMBER FRA | RR IOWA | RR CODE | MILEPOST | CITY NUMBERS AND NAME GEGC ICWA | | NEAR PUBLIC CITY CROSSING | HIGHWAY NUMBER | STREET OR ROAD NAME | |
|------------------------|------------|------------|----------|------------------------------------|-----------------|------------------------------|-------------------|---------------------|----------------------|
| 201-776-T | 00181 | CNW | 00229.56 | 5790 | 5207 MOORLAND | 1 | RR-UNDER | 0 | 50E NW/C 1-88-30 |
| 201-778-G | 08540 | CNW | 00228.80 | 5790 | 5207 MOORLAND | 1 | AT-GRADE | 0 | 70E 25SNW/C 32-89-29 |
| 201-781-P | 13462 | CNW | 00221.93 | 3020 | 2690 FORT DODGE | 0 | RR-UNDER | US 20 | KENYON RD |
| 201-782-W | 00945 | CNW | 00221.85 | 3020 | 2690 FORT DODGE | 0 | AT-GRADE | 0 | 8TH ST. |
| 201-783-D | 00920 | CNW | 00221.50 | 3020 | 2690 FORT DODGE | 0 | RR-UNDER | 0 | 3RD ST |
| 201-784-K | | CNW | 00221.44 | 3020 | 2690 FORT DODGE | 0 | AT-GRADE | TOWN | 2ND ST |
| 201-785-S | 12807 | CNW | 00221.40 | 3020 | 2690 FORT DODGE | 0 | RR-UNDER | IA 7 | 2ND AVE |
| 201-786-Y | 11008 | CNW | 00221.35 | 3020 | 2690 FORT DODGE | 0 | AT-GRADE | | 1ST ST |
| 201-787-F | 11010 | CNW | 00221.30 | 3020 | 2690 FORT DODGE | 0 | AT-GRADE | 0 | CENTRAL |
| 201-788-M | 00989 | CNW | 00220.80 | 3020 | 2690 FORT DODGE | 0 | RR-UNDER | 0 | 3RD ST |
| 201-790-N | 11020 | CNW | 00220.60 | 3020 | 2690 FORT DODGE | 0 | AT-GRADE | 0 | 6TH ST N |
| 201-791-V | 11019 | CNW | 00220.49 | 3020 | 2690 FORT DODGE | 0 | RR-UNDER | 0 | 7TH ST |
| 201-792-C | 12842 | CNW | 00220.09 | 3020 | 2690 FORT DODGE | 0 | AT-GRADE | 0 | WILLIAMS RD |
| 271-410-V | 01154 | CNW | 00005.85 | 4630 | 4290 LEHIGH | 1 | AT-GRADE | 0 | 80E55S NW/C 12-88-29 |
| 271-411-C | 08860 | CNW | 00006.97 | 4630 | 4290 LEHIGH | 1 | AT-GRADE | 0 | 50E NW/C 13-88-29 |
| 271-412-J | 08858 | CNW | 00008.85 | 4630 | 4290 LEHIGH | 1 | AT-GRADE | 0 | 50E NW/C 24-88-29 |
| 271-413-R | 08859 | CNW | 00009.85 | 4630 | 4290 LEHIGH | 1 | AT-GRADE | 0 | 50E NW/C 36-88-29 |
| 271-414-X | 08883 | CNW | 00011.00 | 4630 | 4290 LEHIGH | 1 | AT-GRADE | | 50E NW/C 1-87-29 |
| 271-415-E | 00841 | CNW | 00011.90 | 4630 | 4290 LEHIGH | 1 | AT-GRADE | IA 50 | 50E NW/C 12-87-29 |
| 271-416-L | 08884 | CNW | 00012.90 | 3640 | 3257 HARCOURT | 1 | AT-GRADE | COUNTY | 50E NW/C 13-87-29 |
| 271-417-T | 08885 | CNW | 00013.91 | 3640 | 3257 HARCOURT | 1 | AT-GRADE | | 50E NW/C 24-87-29 |
| 271-418-A | 08886 | CNW | 00014.85 | 3640 | 3257 HARCOURT | 1 | AT-GRADE | | 50E NW/C 25-87-29 |
| 271-419-G | 08887 | CNW | 00015.85 | 3640 | 3257 HARCOURT | 1 | AT-GRADE | | 50E NW/C 36-87-29 |
| 271-420-B | 08909 | CNW | 00016.85 | 3640 | 3257 HARCOURT | 1 | AT-GRADE | | 50E NW/C 12-86-29 |
| 271-421-H | 01169 | CNW | 00018.30 | 3640 | 3257 HARCOURT | 1 | AT-GRADE | US. 169 | IA. 175 |
| 271-422-P | 12671 | CNW | 00018.40 | 3640 | 3257 HARCOURT | 0 | AT-GRADE | | 2ND ST |
| 271-423-W | 12672 | CNW | 00018.43 | 3640 | 3257 HARCOURT | 0 | AT-GRADE | | THIRD ST. |
| 271-424-D | 12673 | CNW | 00018.48 | 3640 | 3257 HARCOURT | 0 | AT-GRADE | | 4TH ST |
| 271-425-K | 08890 | CNW | 00019.90 | 3640 | 3257 HARCOURT | 1 | AT-GRADE | | 50E NW/C 25-86-29 |
| 271-426-S | 08891 | CNW | 00020.90 | 3640 | 3257 HARCOURT | 1 | AT-GRADE | | 50E NW/C 36-86-29 |
| 271-428-F | 08894 | CNW | 00022.20 | 0950 | 0775 BOXHOLM | 1 | AT-GRADE | | 02E NW/C 35-86-29 |
| 271-429-M | 09664 | CNW | 00022.20 | 0950 | 0775 BOXHOLM | 1 | AT-GRADE | | 40E35S NW/C 35-86-29 |
| 271-430-G | 08893 | CNW | 00022.20 | 0950 | 0775 BOXHOLM | 1 | AT-GRADE | | 50E40S NW/C 35-86-29 |
| 271-572-X | 10996 | CNW | 00099.00 | 3020 | 2690 FORT DODGE | 0 | AT-GRADE | 0 | 16TH STREET |
| 271-574-L | 10995 | CNW | NONE | 3020 | 2690 FORT DODGE | 0 | AT-GRADE | 0 | 17TH ST & CENTRAL |
| 271-575-T | 10994 | CNW | NONE | 3020 | 2690 FORT DODGE | 0 | AT-GRADE | 0 | 18TH ST |
| 271-576-A | 10993 | CNW | NONE | 3020 | 2690 FORT DODGE | 0 | AT-GRADE | 0 | 19TH ST |
| 271-577-G | 13459 | CNW | NONE | 3020 | 2690 FORT DODGE | 0 | AT-GRADE | 0 | 20TH ST |
| 271-578-N | 00002 | CNW | NONE | 3020 | 2690 FORT DODGE | 0 | AT-GRADE | 0 | 21 ST |
| 271-579-V | 00000 | CNW | NONE | 3020 | 2690 FORT DODGE | 0 | AT-GRADE | | SO 25TH STREET |
| 271-580-P | 13458 | CNW | NONE | 3020 | 2690 FORT DODGE | 0 | AT-GRADE | 0 | 8TH AVE SOUTH |
| 271-581-W | | CNW | NONE | 3020 | 2690 FORT DODGE | 0 | AT-GRADE | TOWN | 15TH AVE |
| 271-582-D | 13460 | CNW | NONE | 3020 | 2690 FORT DODGE | 0 | AT-GRADE | 0 | 15TH AVE & 22ND |
| 271-584-S | 10977 | CNW | NONE | 3020 | 2690 FORT DODGE | 0 | AT-GRADE | 0 | 23RD ST S |
| 271-585-Y | 10978 | CNW | NONE | 3020 | 2690 FORT DODGE | 0 | AT-GRADE | TOWN | 24TH ST S |
| 271-586-F | 10979 | CNW | NONE | 3020 | 2690 FORT DODGE | 0 | AT-GRADE | TOWN | 25TH ST S. |
| 271-587-M | 10980 | CNW | NONE | 3020 | 2690 FORT DODGE | 0 | AT-GRADE | 0 | 26TH ST S. |
| 271-588-U | 10981 | CNW | NONE | 3020 | 2690 FORT DODGE | 0 | AT-GRADE | 0 | 27TH ST |
| 271-589-B | 10982 | CNW | NONE | 3020 | 2690 FORT DODGE | 0 | AT-GRADE | 0 | S 28TH ST |
| 271-592-J | 12924 | CNW | 00000.40 | 3020 | 2690 FORT DODGE | 1 | AT-GRADE | 0 | SO 32ND ST |
| 271-593-R | 08861 | CNW | 00014.80 | 2450 | 2130 DUNCOMBE | 1 | AT-GRADE | 0 | 85S NW/C 12-88-27 |
| 271-594-X | 08878 | CNW | NONE | 3020 | 2690 FORT DODGE | 1 | AT-GRADE | 0 | 50E50S NW/C 3-88-28 |

COUNTY 94 187 WEBSTER

DATE 11/10/81

| CROSSING NUMBER FRA | RR IOWA | RR CODE | MILEPOST | CITY NUMBERS AND NAME GEOG IOWA | | NEAR PUBLIC CITY CROSSING | HIGHWAY NUMBER | STREET OR ROAD NAME | | |
|------------------------|------------|------------|----------|------------------------------------|------|------------------------------|-------------------|---------------------|---------|----------------------|
| 271-596-L | 08881 | CNW | NONE | 3020 | 2690 | FORT DODGE | 1 | AT-GRADE | 0 | 15E10S NW/C 4-88-28 |
| 271-598-A | 08880 | CNW | NONE | 3020 | 2690 | FORT DODGE | 1 | AT-GRADE | 0 | 85E10S NW/C 5-88-28 |
| 271-600-Y | 08882 | CNW | NONE | 3020 | 2690 | FORT DODGE | 1 | AT-GRADE | 0 | 25E50S NW/C 34-89-28 |
| 271-609-K | 08862 | CNW | 00014.50 | 2450 | 2130 | DUNCOMBE | 1 | AT-GRADE | 0 | 70E NW/C 14-88-27 |
| 271-610-E | 08863 | CNW | 00013.90 | 2450 | 2130 | DUNCOMBE | 1 | AT-GRADE | 0 | 25S NW/C 14-88-27 |
| 271-612-T | 08864 | CNW | 00012.90 | 2450 | 2130 | DUNCOMBE | 1 | AT-GRADE | CO. RD. | 47S NW/C 15-88-27 |
| 271-614-G | 08865 | CNW | 00012.50 | 2450 | 2130 | DUNCOMBE | 1 | AT-GRADE | CDRCP73 | 70S NW/C 16-88-27 |
| 271-616-V | 08866 | CNW | 00011.50 | 3020 | 2690 | FORT DODGE | 1 | AT-GRADE | 0 | 60S NW/C 17-88-27 |
| 271-618-J | 08867 | CNW | 00011.00 | 3020 | 2690 | FORT DODGE | 1 | AT-GRADE | CO. RD. | 40E 50S NW/C18-88-27 |
| 271-619-R | 08873 | CNW | 00009.10 | 3020 | 2690 | FORT DODGE | 1 | AT-GRADE | 0 | 80E 50S NW/C13-88-28 |
| 271-620-K | 08874 | CNW | 00009.00 | 3020 | 2690 | FORT DODGE | 1 | AT-GRADE | 0 | 40E NW/C 13-88-27 |
| 271-621-S | 08875 | CNW | NONE | 3020 | 2690 | FORT DODGE | 1 | AT-GRADE | 0 | 08E50S NW/C 12-88-28 |
| 271-622-Y | 08876 | CNW | NONE | 3020 | 2690 | FORT DODGE | 1 | AT-GRADE | 0 | 45S NW/C 12-88-28 |
| 271-623-F | 08877 | CNW | NONE | 3020 | 2690 | FORT DODGE | 1 | AT-GRADE | 0 | 50E NW/C 11-88-28 |
| 271-640-W | 08857 | CNW | 00015.80 | 2450 | 2130 | DUNCOMBE | 1 | AT-GRADE | 0 | |
| 271-595-E | 08879 | FDDM | NONE | 3020 | 2690 | FORT DODGE | 1 | AT-GRADE | 0 | 10E 20S NW/C 3-88-28 |
| 307-351-B | 07084 | ICG | 00362.00 | 2450 | 2130 | DUNCOMBE | 1 | AT-GRADE | 0 | 01S NW/C 1-88-27 |
| 307-352-H | 07085 | ICG | 00363.00 | 2450 | 2130 | DUNCOMBE | 1 | AT-GRADE | 0 | 01S NW/C 2-88-27 |
| 307-353-P | 10819 | ICG | 00364.03 | 2450 | 2130 | DUNCOMBE | 0 | AT-GRADE | 0 | SIMPSON STREET |
| 307-354-W | 07086 | ICG | 00364.16 | 2450 | 2130 | DUNCOMBE | 0 | AT-GRADE | 0 | MAIN STREET |
| 307-355-D | 10820 | ICG | 00364.47 | 2450 | 2130 | DUNCOMBE | 0 | AT-GRADE | 0 | BOISE STREET |
| 307-356-K | 01728 | ICG | 00365.46 | 2450 | 2130 | DUNCOMBE | 1 | AT-GRADE | 0 | 50E NW/C 34-89-27 |
| 307-360-A | 07087 | ICG | 00366.06 | 2450 | 2130 | DUNCOMBE | 1 | AT-GRADE | 0 | NW/C 5-88-27 |
| 307-362-N | 07088 | ICG | 00366.99 | 2450 | 2130 | DUNCOMBE | 1 | AT-GRADE | 0 | NW/C 6-88-27 |
| 307-363-V | 07089 | ICG | 00369.11 | 2450 | 2130 | DUNCOMBE | 1 | AT-GRADE | 0 | 85E05S NW/C 3-88-28 |
| 307-364-C | 07079 | ICG | 00370.08 | 3020 | 2690 | FORT DODGE | 1 | AT-GRADE | 0 | 80E NW/C 4-88-28 |
| 307-366-R | 07091 | ICG | 00371.11 | 3020 | 2690 | FORT DODGE | 1 | AT-GRADE | 0 | 80S NW/C 35-89-28 |
| 307-370-F | 07092 | ICG | 00371.62 | 3020 | 2690 | FORT DODGE | 1 | AT-GRADE | 0 | 50E70S NW/C 34-89-28 |
| 307-373-B | 07093 | ICG | 00372.02 | 3020 | 2690 | FORT DODGE | 1 | AT-GRADE | 0 | 15E60S NW/C 34-89-28 |
| 307-375-P | 07368 | ICG | 00373.20 | 3020 | 2690 | FORT DODGE | 1 | RR-UNDER | 0 | 25S NW/C 33-89-28 |
| 307-377-D | 10986 | ICG | 00374.32 | 3020 | 2690 | FORT DODGE | 0 | RR-OVER | 0 | 14TH STREET |
| 307-378-K | 09445 | ICG | 00374.70 | 3020 | 2690 | FORT DODGE | 0 | AT-GRADE | 0 | COMMERCIAL STREET |
| 307-379-S | 11007 | ICG | 00374.70 | 3020 | 2690 | FORT DODGE | 0 | AT-GRADE | 0 | SIXTH STREET |
| 307-380-L | 13504 | ICG | 00374.71 | 0000 | 2690 | | 0 | RR-OVER | 0 | 10TH AVE S.W. |
| 307-381-T | 00945 | ICG | 00374.74 | 3020 | 2690 | FORT DODGE | 0 | RR-UNDER | U.S.#20 | |
| 307-382-A | 11005 | ICG | 00374.78 | 3020 | 2690 | FORT DODGE | 0 | RR-OVER | 0 | SEVENTH STREET |
| 307-383-G | 00989 | ICG | 00375.16 | 3020 | 2690 | FORT DODGE | 0 | RR-UNDER | 0 | G ST. |
| 307-384-N | 12807 | ICG | 00375.22 | 3020 | 2690 | FORT DODGE | 0 | RR-UNDER | IA. 7 | 2ND AVE. SOUTH |
| 307-385-V | 11008 | ICG | 00375.30 | 3020 | 2690 | FORT DODGE | 0 | AT-GRADE | 0 | 1ST AVE SO. |
| 307-386-C | 11010 | ICG | 00375.40 | 3020 | 2690 | FORT DODGE | 0 | AT-GRADE | 0 | CENTRAL AVE. |
| 307-387-J | 11011 | ICG | NONE | 3020 | 2690 | FORT DODGE | 0 | AT-GRADE | 0 | NORTH 1ST ST. |
| 307-390-S | 11012 | ICG | NONE | 3020 | 2690 | FORT DODGE | 0 | AT-GRADE | 0 | NORTH FIRST ST. |
| 307-391-Y | 11013 | ICG | NONE | 3020 | 2690 | FORT DODGE | 0 | AT-GRADE | 0 | E. RIVERSIDE DR. |
| 307-393-M | 11017 | ICG | 00375.80 | 3020 | 2690 | FORT DODGE | 0 | AT-GRADE | 0 | HAWKEYE DR. NORTH |
| 307-395-B | 11015 | ICG | 00375.94 | 3020 | 2690 | FORT DODGE | 0 | RR-OVER | 0 | FIRST STREET |
| 307-396-H | 11016 | ICG | 00376.06 | 3020 | 2690 | FORT DODGE | 0 | RR-OVER | 0 | PHINNEY |
| 307-398-W | 04527 | ICG | 00376.89 | 3020 | 2690 | FORT DODGE | 1 | RR-UNDER | IA. 7 | 24-89-29 |
| 307-401-C | 07094 | ICG | 00379.61 | 3020 | 2690 | FORT DODGE | 1 | AT-GRADE | 0 | 45S NW/C 27-89-29 |
| 307-403-R | 07095 | ICG | 00381.16 | 0600 | 0412 | BARNUM | 1 | AT-GRADE | 0 | 45E16S NW/C 29-89-29 |
| 307-404-X | 07369 | ICG | 00383.68 | 0600 | 0412 | BARNUM | 1 | RR-OVER | 0 | 75S NW/C 24-89-30 |
| 307-406-L | 07100 | ICG | 00384.68 | 0600 | 0412 | BARNUM | 0 | AT-GRADE | 0 | EAST ST. |
| 307-407-T | 07099 | ICG | 00384.75 | 0600 | 0412 | BARNUM | 0 | AT-GRADE | 0 | CENTER ST. |

| CROSSING NUMBER | | RR | MILEPOST | CITY NUMBERS AND NAME | | NEAR PUBLIC | HIGHWAY | STREET OR ROAD NAME |
|-----------------|-------|------|----------|-----------------------|------|---------------|---------|----------------------|
| FRA | IOWA | CODE | | GEOG | ICWA | CITY CROSSING | NUMBER | |
| 307-408-A | 07099 | ICG | 00384.75 | 0600 | 0412 | BARNUM | 0 | CENTER ST. |
| 307-409-G | 09839 | ICG | 00384.93 | 0600 | 0412 | BARNUM | 0 | WEST ST |
| 307-410-B | 07101 | ICG | 00385.74 | 0600 | 0412 | BARNUM | 1 | 40S NW/C 22-89-30 |
| 307-414-D | 07102 | ICG | 00387.48 | 0600 | 0412 | BARNUM | 1 | 25E 25S NW/C20-89-30 |
| 308-159-A | 07096 | ICG | 00383.71 | 0600 | 0412 | BARNUM | 1 | 30E 50S NW/C25-89-30 |
| 308-160-U | 07370 | ICG | 00383.86 | 0600 | 0412 | BARNUM | 1 | 55S NW/C 25-89-30 |
| 308-163-P | 07097 | ICG | 00384.83 | 0600 | 0412 | BARNUM | 1 | 10E NW/C 35-89-30 |
| 308-165-D | 07098 | ICG | 00386.00 | 0600 | 0412 | BARNUM | 1 | 50S NW/C 34-89-30 |

COUNTY 95 189 WINNEBAGO

DATE 11/10/81

| CROSSING NUMBER FRA IOWA | RR CODE | MILEPOST | CITY NUMBERS AND NAME GEOG ICWA | | NEAR CITY | PUBLIC CROSSING | HIGHWAY NUMBER | STREET OR ROAD NAME |
|-----------------------------|------------|----------|------------------------------------|-----------|--------------|--------------------|-------------------|-------------------------------|
| 195-174-K | 10971 | CNW | 00152.90 | 3000 2660 | FOREST CITY | 0 | AT-GRADE | J STREET |
| 195-177-F | 05754 | CNW | 00152.30 | 3000 2660 | FOREST CITY | 0 | AT-GRADE | SECCR |
| 195-178-M | 05755 | CNW | 00149.80 | 4650 4297 | LELAND | 1 | AT-GRADE | 91S NW/C 14-98-24 |
| 195-183-J | 00846 | CNW | 00149.85 | 3000 2660 | FOREST CITY | 1 | AT-GRADE | 98E NW/C 22-98-24 |
| 195-406-X | 05775 | CNW | 00132.60 | 4420 4135 | LAKE MILLS | 0 | AT-GRADE | 4TH AVE S |
| 195-407-E | 05774 | CNW | 00132.41 | 4420 4135 | LAKE MILLS | 0 | AT-GRADE | WASHINGTON ST |
| 195-408-L | 13360 | CNW | 00132.40 | 4420 4135 | LAKE MILLS | 0 | AT-GRADE | 6TH AVE |
| 195-409-T | 11234 | CNW | 00132.30 | 4420 4135 | LAKE MILLS | 0 | AT-GRADE | SC. LAKE ST. |
| 195-410-M | 05776 | CNW | 00132.10 | 4420 4135 | LAKE MILLS | 0 | AT-GRADE | WINNEBAGO ST. |
| 195-411-U | 01518 | CNW | 00138.30 | 4420 4135 | LAKE MILLS | 0 | AT-GRADE | N MILL ST |
| 195-483-X | 05769 | CNW | 00138.50 | 7620 6830 | SCARVILLE | 0 | AT-GRADE | MAIN ST. |
| 195-484-E | 01519 | CNW | 00132.80 | 4420 4135 | LAKE MILLS | 0 | AT-GRADE | US 69 MAIN ST |
| 195-485-L | 13361 | CNW | 00133.10 | 4420 4135 | LAKE MILLS | 0 | AT-GRADE | 2ND AVE |
| 195-488-G | 05760 | CNW | 00138.20 | 4420 4135 | LAKE MILLS | 0 | AT-GRADE | US 69 LAKE ST. N. |
| 195-492-W | 05761 | CNW | 00136.10 | 4420 4135 | LAKE MILLS | 1 | AT-GRADE | 43E NW/C 36-100-23 |
| 195-493-D | 05762 | CNW | 00135.20 | 4420 4135 | LAKE MILLS | 1 | AT-GRADE | 52E NW/C 25-100-23 |
| 195-496-Y | 05763 | CNW | 00133.60 | 4420 4135 | LAKE MILLS | 1 | AT-GRADE | 67E50S NWC 13-100-23 |
| 195-561-C | 05779 | CNW | 00130.50 | 4420 4135 | LAKE MILLS | 1 | AT-GRADE | 82E NW/C 13-99-23 |
| 195-562-J | 05778 | CNW | 00130.60 | 4420 4135 | LAKE MILLS | 1 | AT-GRADE | 75E96S NW/C 12-99-23 |
| 195-564-X | 05777 | CNW | 00131.50 | 4420 4135 | LAKE MILLS | 1 | AT-GRADE | 03E50S NW/C 12-99-23 |
| 195-567-T | 11236 | CNW | 00133.31 | 4420 4135 | LAKE MILLS | 0 | AT-GRADE | FRONT ST. |
| 195-568-A | 05773 | CNW | 00134.00 | 4420 4135 | LAKE MILLS | 1 | AT-GRADE | 21E NW/C 3-99-23 |
| 195-571-H | 05772 | CNW | 00135.00 | 4420 4135 | LAKE MILLS | 1 | AT-GRADE | 04E NW/C 34-100-23 |
| 195-572-P | 05771 | CNW | 00135.70 | 7620 6830 | SCARVILLE | 1 | AT-GRADE | 50E55S NWC 28-100-23 |
| 195-574-D | 05770 | CNW | 00136.80 | 7620 6830 | SCARVILLE | 1 | AT-GRADE | 48E NW/C 29-100-23 |
| 195-580-G | 05759 | CNW | 00142.20 | 4650 4297 | LELAND | 1 | AT-GRADE | 97E NW/C 18-99-23 |
| 195-586-X | 05756 | CNW | 00147.10 | 4650 4297 | LELAND | 0 | AT-GRADE | BROADWAY |
| 195-587-E | 00964 | CNW | 00146.40 | 4650 4297 | LELAND | 1 | AT-GRADE | US 69 05E71S NW/C 36-99-24 |
| 195-588-L | 05757 | CNW | 00145.60 | 4650 4297 | LELAND | 1 | AT-GRADE | A 38 32E NW/C 36-99-24 |
| 195-591-U | 05758 | CNW | 00144.50 | 4650 4297 | LELAND | 1 | AT-GRADE | 86E NW/C 25-99-24 |
| 195-592-B | 00960 | CNW | 00141.10 | 4420 4135 | LAKE MILLS | 1 | AT-GRADE | US 69 |
| 195-973-P | 05765 | CNW | 00141.40 | 7620 6830 | SCARVILLE | 1 | AT-GRADE | 26S NW/C 11-100-24 |
| 195-975-D | 05766 | CNW | 00140.60 | 7620 6830 | SCARVILLE | 1 | AT-GRADE | 52E NW/C 14-100-24 |
| 195-977-S | 05767 | CNW | 00139.60 | 7620 6830 | SCARVILLE | 1 | AT-GRADE | 84S NW/C 13-100-24 |
| 195-978-Y | 05768 | CNW | 00139.50 | 7620 6830 | SCARVILLE | 1 | AT-GRADE | 0 13E NW/C 24-100-24 |
| 599-348-X | 10972 | RI | 00157.43 | 3000 2660 | FOREST CITY | 0 | AT-GRADE | W. I ST. |
| 599-349-E | 10973 | RI | 00157.58 | 3000 2660 | FOREST CITY | 0 | AT-GRADE | 0 W. J ST. |
| 599-350-Y | 10974 | RI | 00157.58 | 3000 2660 | FOREST CITY | 0 | AT-GRADE | STREET W. K ST. |
| 599-351-F | 10975 | RI | 00157.65 | 3000 2660 | FOREST CITY | 0 | AT-GRADE | 0 W. L ST. |
| 599-352-M | 13505 | RI | 00157.70 | 3000 2660 | FOREST CITY | 0 | AT-GRADE | STREET BTW L AND M |
| 599-353-U | 13506 | RI | NONE | 3000 2660 | FOREST CITY | 0 | AT-GRADE | STREET W. M ST. |
| 599-354-B | 09666 | RI | 00158.00 | 3000 2660 | FOREST CITY | 1 | AT-GRADE | 0 15E NW/C 35-98-24 |
| 599-359-K | 00847 | RI | 00160.40 | 3000 2660 | FOREST CITY | 1 | AT-GRADE | 0 22E NW/C 22-98-24 |
| 599-361-L | 00848 | RI | 00161.70 | 3000 2660 | FOREST CITY | 1 | AT-GRADE | 0 98S NW/C 10-98-24 |
| 599-364-G | 05753 | RI | 00162.98 | 3000 2660 | FOREST CITY | 1 | AT-GRADE | 0 18S NW/C 9-98-24 |
| 599-366-V | 05752 | RI | 00163.30 | 8310 7635 | THOMPSON | 1 | AT-GRADE | 0 73E NW/C 8-98-24 |
| 599-368-J | 05780 | RI | 00164.30 | 8310 7635 | THOMPSON | 1 | AT-GRADE | 0 33S NW/C 5-98-24 |
| 599-370-K | 05751 | RI | 00164.70 | 8310 7635 | THOMPSON | 1 | AT-GRADE | 0 69E NW/C 6-98-24 |
| 599-372-Y | 05750 | RI | 00165.70 | 8310 7635 | THOMPSON | 1 | AT-GRADE | COUNTY 21S NW/C 31-99-24 |
| 599-373-F | 05749 | RI | 00166.15 | 8310 7635 | THOMPSON | 1 | AT-GRADE | 0 64E NW/C 36-99-25 |
| 599-375-U | 05748 | RI | 00166.90 | 8310 7635 | THOMPSON | 1 | AT-GRADE | 0 55S NW/C 25-99-25 |
| 599-377-H | 05747 | RI | 00167.68 | 8310 7635 | THOMPSON | 0 | AT-GRADE | 0 N-S ACAMS |

COUNTY 95 189 WINNEBAGO

DATE 11/10/81

| CROSSING NUMBER FRA | IOWA | RR CODE | MILEPOST | CITY NUMBERS AND NAME GEOG IOWA | | NEAR CITY | PUBLIC CROSSING | HIGHWAY NUMBER | STREET OR ROAD NAME |
|------------------------|-------|------------|----------|------------------------------------|---------------------|--------------|--------------------|-------------------|---------------------|
| 599-378-P | 05746 | RI | 00167.78 | 8310 | 7635 THOMPSON | 0 | AT-GRADE | 0 | E-W ASPHALT 1ST |
| 599-379-W | 12269 | RI | 00167.93 | 8310 | 7635 THOMPSON | 0 | AT-GRADE | 0 | JACKSON ST. |
| 599-380-R | 13565 | RI | 00168.05 | 8310 | 7635 THOMPSON | 0 | AT-GRADE | 0 | MENROE |
| 599-381-X | 12270 | RI | 00168.23 | 8310 | 7635 THOMPSON | 0 | AT-GRADE | 0 | HARRISON |
| 599-382-E | 05745 | RI | 00169.34 | 8310 | 7635 THOMPSON | 1 | AT-GRADE | 0 | 44S NW/C 22-99-25 |
| 599-384-T | 05744 | RI | 00170.30 | 8310 | 7635 THOMPSON | 1 | AT-GRADE | 0 | 27S NW/C 21-99-25 |
| 599-385-A | 05743 | RI | 00171.35 | 8310 | 7635 THOMPSON | 1 | AT-GRADE | 0 | 14S NW/C 20-99-25 |
| 599-387-N | 05742 | RI | 00172.30 | 8310 | 7635 THOMPSON | 1 | AT-GRADE | 0 | 14S NW/C 19-99-25 |
| 599-389-C | 05741 | RI | 00173.30 | 1110 | 0957 BUFFALO CENTER | 1 | AT-GRADE | 0 | 15S NW/C 24-99-26 |
| 599-391-D | 05740 | RI | 00174.30 | 1110 | 0957 BUFFALO CENTER | 1 | AT-GRADE | 0 | 17S NW/C 23-99-26 |
| 599-393-S | 05739 | RI | 00175.30 | 1110 | 0957 BUFFALO CENTER | 1 | AT-GRADE | 0 | 17S NW/C 22-99-26 |
| 599-394-Y | 05738 | RI | 00176.30 | 1110 | 0957 BUFFALO CENTER | 1 | AT-GRADE | 0 | 02S NW/C 21-99-26 |
| 599-395-F | 13359 | RI | 00176.85 | 1110 | 0957 BUFFALO CENTER | 0 | AT-GRADE | 0 | 3RD ST NE |
| 599-396-M | 09984 | RI | 00177.05 | 1110 | 0957 BUFFALO CENTER | 0 | AT-GRADE | 0 | S. MAIN ST |
| 599-397-U | 05737 | RI | 00177.30 | 1110 | 0957 BUFFALO CENTER | 1 | AT-GRADE | 0 | 02S NW/C 20-99-26 |
| 608-595-S | 05736 | RI | 00047.12 | 7000 | 6307 RAKE | 1 | AT-GRADE | 0 | 52E NW/C 30-100-26 |
| 608-597-F | 05735 | RI | 00047.74 | 7000 | 6307 RAKE | 1 | AT-GRADE | 0 | 61S NW/C 20-100-26 |
| 608-599-U | 05734 | RI | 00048.67 | 7000 | 6307 RAKE | 1 | AT-GRADE | 0 | 70E NW/C 20-100-26 |
| 608-601-T | 05733 | RI | 00049.12 | 7000 | 6307 RAKE | 1 | AT-GRADE | IA. 254 | 71S NW/C 16-100-26 |
| 608-602-A | 12745 | RI | 00049.77 | 7000 | 6307 RAKE | 0 | AT-GRADE | IA. 381 | GRACE ST. |
| 608-603-G | 05732 | RI | 00050.03 | 7000 | 6307 RAKE | 0 | AT-GRADE | 0 | MAIN ST. |
| 608-604-N | 05731 | RI | 00050.23 | 7000 | 6307 RAKE | 1 | AT-GRADE | 0 | 81E NW/C 16-100-26 |
| 608-605-V | 05730 | RI | 00050.48 | 7000 | 6307 RAKE | 1 | AT-GRADE | 0 | 82S NW/C 10-100-26 |

COUNTY 56 191 WINNESHIEK

DATE 11/10/81

| CROSSING NUMBER FRA | RR IOWA | RR CODE | MILEPOST | CITY NUMBERS AND NAME GEOG IOWA | NEAR CITY | PUBLIC CROSSING | HIGHWAY NUMBER | STREET OR ROAD NAME |
|------------------------|------------|------------|----------|------------------------------------|--------------|--------------------|-------------------|-----------------------|
| 376-414-R | 00997 | MILW | 108.41 | 4090 3772 JACKSON JUNCTION | 1 | AT-GRADE | STH 24 | |
| 379-943-J | 04604 | MILW | 00000.15 | 2130 1867 DECORAH | 1 | AT-GRADE | | 75E40S NW/C 15-97-9 |
| 379-947-L | 04605 | MILW | 00001.29 | 2130 1867 DECORAH | 1 | AT-GRADE | | 30E NW/C 14-97-9 |
| 379-950-U | 04606 | MILW | 00002.52 | 2130 1867 DECORAH | 1 | AT-GRADE | | 30E NW/C 11-97-09 |
| 379-953-P | 04607 | MILW | 00003.73 | 2130 1867 DECORAH | 1 | AT-GRADE | | 85E NW/C 2-97-9 |
| 379-954-W | 04608 | MILW | 00004.19 | 2130 1867 DECORAH | 1 | AT-GRADE | | 25E70S NW/C 36-98-9 |
| 379-959-F | 03696 | MILW | 00007.95 | 2130 1867 DECORAH | 0 | AT-GRADE | US52 | |
| 379-961-G | 09345 | MILW | 00008.12 | 2130 1867 DECORAH | 0 | AT-GRADE | | SHORT STREET |
| 379-962-N | 13357 | MILW | 00008.22 | 2130 1867 DECORAH | 0 | AT-GRADE | | KERR DRIVE |
| 379-963-V | 00329 | MILW | 00008.38 | 2130 1867 DECORAH | 0 | AT-GRADE | IA. 9 | |
| 379-964-C | 10598 | MILW | 00008.56 | 2130 1867 DECORAH | 0 | AT-GRADE | | DUDLEY&PAINE STS |
| 379-965-J | 10597 | MILW | 00008.65 | 2130 1867 DECORAH | 0 | AT-GRADE | | DIVISION STREET |
| 379-966-R | 10596 | MILW | 00008.70 | 2130 1867 DECORAH | 0 | AT-GRADE | | MILL STREET |
| 379-967-X | 10595 | MILW | 00008.72 | 2130 1867 DECORAH | 0 | AT-GRADE | | GRANT STREET |
| 379-968-E | 10594 | MILW | 00008.79 | 2130 1867 DECORAH | 0 | AT-GRADE | | MECHANIC STREET |
| 379-969-L | 10593 | MILW | 00008.83 | 2130 1867 DECORAH | 0 | AT-GRADE | | SANFORD STREET |
| 379-971-M | 10592 | MILW | 00008.91 | 2130 1867 DECORAH | 0 | AT-GRADE | | RIVER STREET |
| 379-972-U | 10591 | MILW | 00008.94 | 2130 1867 DECORAH | 0 | AT-GRADE | | FRANCES STREET |
| 379-973-B | 10590 | MILW | 00009.02 | 2130 1867 DECORAH | 0 | AT-GRADE | | MAPLE STREET |
| 379-975-P | 10589 | MILW | 00009.18 | 2130 1867 DECORAH | 0 | AT-GRADE | | WASHINGTON STREET |
| 379-976-W | 10588 | MILW | 00009.26 | 2130 1867 DECORAH | 0 | AT-GRADE | | ST LAWRENCE ST |
| 379-977-D | 10587 | MILW | 00009.31 | 2130 1867 DECORAH | 0 | AT-GRADE | | E. LLCYD STREET |
| 379-978-K | 10586 | MILW | 00009.41 | 2130 1867 DECORAH | 0 | AT-GRADE | | BROADWAY STREET |
| 379-979-S | 13655 | MILW | 00009.43 | 2130 1867 DECORAH | 0 | AT-GRADE | | STATE ST |
| 379-980-L | 10585 | MILW | 00009.48 | 2130 1867 DECORAH | 0 | AT-GRADE | | E. MAIN STREET |
| 379-981-T | 01522 | MILW | 00009.55 | 2130 1867 DECORAH | 0 | AT-GRADE | | E WATER STREET |
| 379-982-A | 10584 | MILW | 00009.71 | 2130 1867 DECORAH | 0 | AT-GRADE | | SECCNC STREET |
| 380-082-F | 04575 | MILW | 00000.76 | 1170 1030 CALMAR | 1 | AT-GRADE | | 45E50S NW/C 26-97-9 |
| 380-085-B | 02505 | MILW | 00001.83 | 1170 1030 CALMAR | 1 | AT-GRADE | IA. 325 | 25E50S NW/C 23-97-9 |
| 380-087-P | 01521 | MILW | 00003.05 | 1170 1030 CALMAR | 1 | AT-GRADE | | 55E77S NW/C 15-97-09 |
| 380-089-D | 04574 | MILW | 00003.70 | 7190 6457 RIDGEWAY | 1 | AT-GRADE | | 90E25S NW/C 16-97-09 |
| 380-092-L | 04573 | MILW | 00005.28 | 7190 6457 RIDGEWAY | 1 | AT-GRADE | | 85E15S NW/C 8-97-9 |
| 380-094-A | 01118 | MILW | 00006.43 | 7190 6457 RIDGEWAY | 1 | AT-GRADE | | 40E NW/C 5-97-09 |
| 380-095-G | 01150 | MILW | 00006.79 | 7190 6457 RIDGEWAY | 1 | AT-GRADE | | 27E70S NW/C 32-98-09 |
| 380-098-C | 03348 | MILW | 00008.68 | 7190 6457 RIDGEWAY | 1 | AT-GRADE | | 02E NW/C 32-98-09 |
| 380-099-J | 04572 | MILW | 00009.57 | 7190 6457 RIDGEWAY | 1 | AT-GRADE | | 50S NW/C 30-98-09 |
| 380-100-B | 00441 | MILW | 00010.23 | 7190 6457 RIDGEWAY | 1 | AT-GRADE | | 35E NW/C 25-98-10 |
| 380-101-H | 11920 | MILW | 00010.44 | 7190 6457 RIDGEWAY | 0 | AT-GRADE | | EAST STREET |
| 380-102-P | 04569 | MILW | 00010.63 | 7190 6457 RIDGEWAY | 0 | AT-GRADE | | MAIN STREET |
| 380-103-W | 09531 | MILW | 00010.81 | 7190 6457 RIDGEWAY | 0 | AT-GRADE | | SHORT STREET |
| 380-104-C | 04568 | MILW | 00012.18 | 7190 6457 RIDGEWAY | 1 | AT-GRADE | | 72E NW/C 15-98-10 |
| 380-108-F | 04567 | MILW | 00014.38 | 7190 6457 RIDGEWAY | 1 | AT-GRADE | | 15E50S NW/C 4-98-10 |
| 380-113-C | 04566 | MILW | 00015.65 | 1930 1705 CRESCC | 1 | AT-GRADE | | 60E50S 32-99-10 |
| 380-117-E | 04564 | MILW | 00017.25 | 1930 1705 CRESCC | 1 | AT-GRADE | | 40E50S NW/C 30-99-10 |
| 385-189-A | 04590 | MILW | 00027.06 | 6870 6197 POSTVILLE | 1 | AT-GRADE | | 75E78S NW/C 25-96-07 |
| 385-192-H | 04589 | MILW | 00028.34 | 1300 1162 CASTALIA | 1 | AT-GRADE | | 50E 55S NW/C 26-96-07 |
| 385-193-P | 00498 | MILW | 00028.60 | 1300 1162 CASTALIA | 1 | RR-CVER | US. 52 | 27E 55S NW/C 26-98-9 |
| 385-195-D | 04588 | MILW | 00029.37 | 1300 1162 CASTALIA | 1 | AT-GRADE | | 50E60S NW/C 27-96-07 |
| 385-200-X | 10121 | MILW | 00030.56 | 1300 1162 CASTALIA | 0 | AT-GRADE | | HAMMER STREET |
| 385-201-E | 00497 | MILW | 00030.98 | 1300 1162 CASTALIA | 0 | RR-CVER | US 52 | GREENE ST. |
| 385-203-T | | MILW | 31.26 | 1300 1162 CASTALIA | 1 | AT-GRADE | | |
| 385-206-N | 04586 | MILW | 00032.28 | 1300 1162 CASTALIA | 1 | AT-GRADE | | 20S NW/C 20-96-7 |

COUNTY 96 191 WINNESHIEK

DATE 11/10/81

| CROSSING NUMBER FRA | IOWA | RR CODE | MILEPOST | CITY NUMBERS AND NAME GEOG IOWA | NEAR PUBLIC CITY CROSSING | HIGHWAY NUMBER | STREET OR ROAD NAME |
|------------------------|-------|------------|----------|------------------------------------|------------------------------|-------------------|----------------------|
| 385-210-C | 04585 | MILW | 00033.72 | 6450 5785 OSSIAN | 1 | | 60S NW/C 18-96-7 |
| 385-216-U | 04583 | MILW | 00035.44 | 6450 5785 OSSIAN | 0 | | HALL STREET |
| 385-217-B | 11751 | MILW | 00035.68 | 6450 5785 OSSIAN | 0 | | BOODY STREET |
| 385-218-H | 11752 | MILW | 00035.77 | 6450 5785 OSSIAN | 0 | | MARY STREET |
| 385-219-P | 11753 | MILW | 00035.88 | 6450 5785 OSSIAN | 0 | | LYDIA STREET |
| 385-220-J | 04584 | MILW | 00035.98 | 6450 5785 OSSIAN | 0 | | WEST STREET |
| 385-223-E | 04582 | MILW | 00037.26 | 6450 5785 OSSIAN | 1 | | 50E58S NW/C 3-96-8 |
| 385-226-A | 04579 | MILW | 00038.62 | 6450 5785 OSSIAN | 1 | | 50E95S NW/C 33-97-8 |
| 385-230-P | 04578 | MILW | 00040.08 | 1170 1030 CALMAR | 1 | | 14E48S NW/C 32-97-8 |
| 385-233-K | 04577 | MILW | 00041.00 | 1170 1030 CALMAR | 1 | | 10E25S NW/C 31-97-8 |
| 385-235-Y | 04576 | MILW | 00041.99 | 1170 1030 CALMAR | 1 | | 25E 10S NW/C 36-97-9 |
| 385-236-F | 04530 | MILW | 00042.18 | 1170 1030 CALMAR | 0 | | MELDEN STREET |
| 385-237-M | 01520 | MILW | 00042.24 | 1170 1030 CALMAR | 0 | | MARYVILLE STREET |
| 385-238-U | 10091 | MILW | 00042.44 | 1170 1030 CALMAR | 0 | US 52 | CHARLES STREET |
| 385-241-C | 04603 | MILW | 00043.68 | 1170 1030 CALMAR | 1 | | 73E45S NW/C 27-97-09 |
| 385-242-J | 09595 | MILW | 00044.12 | 1170 1030 CALMAR | 1 | | 29E45S NW/C 27-97-09 |
| 385-243-R | 04602 | MILW | 00047.26 | 3010 2680 FORT ATKINSON | 1 | | NW/C 9-96-9 |
| 385-245-E | 10976 | MILW | 00047.96 | 3010 2680 FORT ATKINSON | 0 | | 1ST ST. EXT |
| 385-246-L | 04600 | MILW | 00048.17 | 3010 2680 FORT ATKINSON | 0 | | TENTH AVE |
| 385-247-T | 04601 | MILW | 00048.29 | 3010 2680 FORT ATKINSON | 0 | | MAIN ST. W-14 |
| 385-249-G | 04599 | MILW | 00048.83 | 3010 2680 FORT ATKINSON | 1 | | 85E80S NW/C 7-96-09 |
| 385-253-W | 04598 | MILW | 00050.66 | 3010 2680 FORT ATKINSON | 1 | | 40S NW/C 13-96-10 |
| 385-254-D | 04597 | MILW | 00052.36 | 4090 3772 JACKSON JUNCTION | 1 | | 50E25S NW/C 22-96-10 |
| 385-255-K | 04596 | MILW | 00052.99 | 4090 3772 JACKSON JUNCTION | 1 | | 60S NW/C 22-96-10 |
| 385-256-S | 04595 | MILW | 00053.53 | 4090 3772 JACKSON JUNCTION | 0 | | MAIN STREET |
| 385-258-F | 04594 | MILW | 00054.27 | 4090 3772 JACKSON JUNCTION | 0 | | LOCAL |
| 385-259-M | 04593 | MILW | 00054.92 | 4090 3772 JACKSON JUNCTION | 0 | | LOCAL |
| 385-263-C | 04592 | MILW | 00056.26 | 4090 3772 JACKSON JUNCTION | 1 | | 25E02S NW/C 31-96-10 |

COUNTY 97 193 WOODBURY

DATE 11/10/81

| CROSSING NUMBER FRA | IOWA | RR CODE | MILEPOST | CITY NUMBERS AND NAME GEOG IOWA | | NEAR CITY | PUBLIC CROSSING | HIGHWAY NUMBER | STREET OR ROAD NAME |
|------------------------|-------|------------|----------|------------------------------------|-----------------|--------------|--------------------|-------------------|----------------------|
| 064-025-X | 12733 | BN | 00221.08 | 7850 | 7057 SIOUX CITY | 0 | AT-GRADE | U.S. 75 | NORTH OF 28TH ST |
| 064-026-E | 12058 | BN | 00222.17 | 7850 | 7057 SIOUX CITY | 0 | AT-GRADE | | 18TH ST. |
| 064-027-L | 12724 | BN | 00222.40 | 7850 | 7057 SIOUX CITY | 0 | AT-GRADE | U.S. 75 | N. OF 14TH |
| 064-029-A | 12059 | BN | 00222.70 | 7850 | 7057 SIOUX CITY | 0 | AT-GRADE | | 11TH ST |
| 064-030-U | 12061 | BN | 00222.96 | 7850 | 7057 SIOUX CITY | 0 | AT-GRADE | | 7TH ST |
| 064-031-B | 09491 | BN | 00223.10 | 7850 | 7057 SIOUX CITY | 0 | AT-GRADE | | 6TH ST |
| 064-032-H | 12062 | BN | 00223.19 | 7850 | 7057 SIOUX CITY | 0 | AT-GRADE | | 4TH ST. |
| 064-033-P | 12097 | BN | 00222.88 | 7850 | 7057 SIOUX CITY | 0 | AT-GRADE | | DIVISION ST. |
| 064-034-W | 12097 | BN | 00222.91 | 7850 | 7057 SIOUX CITY | 0 | AT-GRADE | | DIVISION ST. |
| 064-037-S | 12063 | BN | NONE | 7850 | 7057 SIOUX CITY | 0 | AT-GRADE | | 3RD ST. |
| 064-038-Y | 12063 | BN | NONE | 7850 | 7057 SIOUX CITY | 0 | AT-GRADE | | 3RD ST-DIVISION ST |
| 064-039-F | 09488 | BN | NONE | 7850 | 7057 SIOUX CITY | 0 | AT-GRADE | | PAVONIA |
| 064-040-A | 12101 | BN | NONE | 7850 | 7057 SIOUX CITY | 0 | AT-GRADE | | CHAMBERS ST |
| 064-041-G | 09492 | BN | NONE | 7850 | 7057 SIOUX CITY | 0 | AT-GRADE | | MORGAN |
| 064-042-N | 12089 | BN | NONE | 7850 | 7057 SIOUX CITY | 0 | AT-GRADE | | STEBEN ST. |
| 064-043-V | 12089 | BN | NONE | 7850 | 7057 SIOUX CITY | 0 | AT-GRADE | | STEBEN ST. |
| 064-044-C | 12089 | BN | NONE | 7850 | 7057 SIOUX CITY | 0 | AT-GRADE | | STEBEN |
| 064-045-J | 12088 | BN | NONE | 7850 | 7057 SIOUX CITY | 0 | AT-GRADE | | STEBEN ST. |
| 064-046-R | 12088 | BN | NONE | 7850 | 7057 SIOUX CITY | 0 | AT-GRADE | | STEBEN ST |
| 064-047-X | 01142 | BN | NONE | 7850 | 7057 SIOUX CITY | 0 | RR-UNDER | US 20 | GORDA AVE LAFAYET |
| 064-048-E | 12109 | BN | NONE | 7850 | 7057 SIOUX CITY | 0 | AT-GRADE | | DACE-S. LAFAYETTE |
| 064-049-L | | BN | | 7850 | 7057 SIOUX CITY | 0 | AT-GRADE | | IOWA |
| 064-050-F | | BN | 00233.99 | 7850 | 7057 SIOUX CITY | 0 | AT-GRADE | | IOWA |
| 064-051-M | 09268 | BN | NONE | 7850 | 7057 SIOUX CITY | 0 | RR-UNDER | | FLOYD BVD. |
| 064-052-U | 12052 | BN | NONE | 7850 | 7057 SIOUX CITY | 0 | AT-GRADE | | COURT ST. |
| 064-053-B | 09098 | BN | NONE | 7850 | 7057 SIOUX CITY | 0 | AT-GRADE | | VIRGINIA ST |
| 064-054-H | 09368 | BN | NCNE | 7850 | 7057 SIOUX CITY | 0 | AT-GRADE | | JACKSON ST |
| 064-055-P | 12091 | BN | NONE | 7850 | 7057 SIOUX CITY | 0 | AT-GRADE | | NEBRASKA ST |
| 064-056-W | 12092 | BN | NCNE | 7850 | 7057 SIOUX CITY | 0 | AT-GRADE | | PIERCE ST |
| 064-057-D | 12093 | BN | NCNE | 7850 | 7057 SIOUX CITY | 0 | AT-GRADE | | DOUGLAS ST. |
| 064-058-K | 12129 | BN | NCNE | 7850 | 7057 SIOUX CITY | 0 | AT-GRADE | | PEARL ST. |
| 064-059-S | | BN | | 7850 | 7057 SIOUX CITY | 0 | AT-GRADE | | CUNNINGHAM |
| 064-060-L | 12103 | BN | NCNE | 7850 | 7057 SIOUX CITY | 0 | RR-UNDER | US. 20 | GORDON AVE |
| 064-061-T | 01142 | BN | NCNE | 7850 | 7057 SIOUX CITY | 0 | RR-UNDER | US 20 | GORDON-PROSPCT ST |
| 064-062-A | 12087 | BN | NCNE | 7850 | 7057 SIOUX CITY | 0 | RR-UNDER | US 20 | GORDON ST. |
| 064-070-S | 12109 | BN | 00107.67 | 7850 | 7057 SIOUX CITY | 0 | AT-GRADE | | LEECH |
| 070-182-E | 12057 | BN | 00219.03 | 7850 | 7057 SIOUX CITY | 0 | AT-GRADE | | 46TH ST. |
| 070-183-L | 00970 | BN | 00219.23 | 7850 | 7057 SIOUX CITY | 0 | RR-UNDER | U.S. 75 | NEAR 46TH ST |
| 070-186-G | 12077 | BN | 00219.74 | 7850 | 7057 SIOUX CITY | 0 | AT-GRADE | | 41 ST. |
| 070-188-V | 09490 | BN | 00221.06 | 7850 | 7057 SIOUX CITY | 0 | AT-GRADE | | 31ST ST. |
| 074-972-Y | 12892 | BN | NONE | 7850 | 7057 SIOUX CITY | 0 | RR-OVER | I-29 | NEAR MO RIVER |
| 074-973-F | 12821 | BN | NONE | 7850 | 7057 SIOUX CITY | 0 | RR-OVER | | DRV INTO STOCK YD |
| 075-109-Y | 13612 | BN | | 7850 | 7057 SIOUX CITY | 0 | AT-GRADE | | CHAMBERS |
| 075-110-T | 13613 | BN | | 7850 | 7057 SIOUX CITY | 0 | AT-GRADE | | 4TH |
| 075-723-W | | BN | | 7850 | 7057 SIOUX CITY | 0 | AT-GRADE | | LEECH AVE |
| 075-724-D | | BN | | 7850 | 7057 SIOUX CITY | 0 | AT-GRADE | | LEECH AVE |
| 075-725-K | | BN | | 7850 | 7057 SIOUX CITY | 0 | AT-GRADE | | LEECH AVE |
| 191-278-D | 08380 | CNW | 00054.10 | 7880 | 7085 SLOAN | 1 | AT-GRADE | | 50E30S NW/C 32-86-46 |
| 191-279-K | 02319 | CNW | 00054.40 | 7880 | 7085 SLOAN | 1 | AT-GRADE | IA. 141 | 30E NW/C 32-86-46 |
| 191-280-E | 12134 | CNW | 00005482 | 7880 | 7085 SLOAN | 0 | AT-GRADE | | 4TH ST |
| 191-282-T | 08378 | CNW | 00055.62 | 7880 | 7085 SLOAN | 1 | AT-GRADE | | 75E NW/C 30-86-46 |
| 191-283-A | 08377 | CNW | 00056.79 | 7880 | 7085 SLOAN | 1 | AT-GRADE | | 20E NW/C 19-86-46 |

| CROSSING FRA | NUMBER IOWA | RR CODE | MILEPOST | CITY NUMBERS AND NAME GEOG IOWA | NEAR PUBLIC CITY CROSSING | HIGHWAY NUMBER | STREET OR ROAD NAME |
|--------------|-------------|---------|----------|---------------------------------|---------------------------|----------------|----------------------|
| 191-284-G | 08375 | CNW | 00058.24 | 7590 6770 SALIX | 1 | AT-GRADE | 60E75S NW/C 12-86-47 |
| 191-285-N | 08374 | CNW | 00059.05 | 7590 6770 SALIX | 1 | AT-GRADE | 10E NW/C 12-86-47 |
| 191-286-V | 08373 | CNW | 00060.19 | 7590 6770 SALIX | 0 | AT-GRADE | WALNUT ST. |
| 191-287-C | 08372 | CNW | 00060.48 | 7590 6770 SALIX | 0 | AT-GRADE | POPLAR ST. |
| 191-288-J | 08371 | CNW | 00060.77 | 7590 6770 SALIX | 0 | AT-GRADE | TIPTON ST. |
| 191-289-R | 08370 | CNW | 00060.98 | 7590 6770 SALIX | 1 | AT-GRADE | 50E20S NW/C 27-87-47 |
| 191-293-F | 08369 | CNW | 00062.51 | 7590 6770 SALIX | 1 | AT-GRADE | 40E NW/C 27-87-47 |
| 191-294-M | 08368 | CNW | 00063.35 | 7590 6770 SALIX | 1 | AT-GRADE | 20S NW/C 22-87-47 |
| 191-296-B | 08367 | CNW | 00065.34 | 7670 6890 SERGEANT BLUFF | 1 | AT-GRADE | 10E60S NW/C 9-87-47 |
| 191-299-W | 08366 | CNW | 00066.94 | 7670 6890 SERGEANT BLUFF | 1 | AT-GRADE | 30E NW/C 5-87-47 |
| 191-300-N | 08365 | CNW | 00067.49 | 7670 6890 SERGEANT BLUFF | 1 | AT-GRADE | 50S NW/C 32-88-47 |
| 191-301-V | 01054 | CNW | 00067.90 | 7670 6890 SERGEANT BLUFF | 0 | AT-GRADE | IA. 970 IA 970 |
| 191-302-C | 00852 | CNW | NCNE | 7670 6890 SERGEANT BLUFF | 1 | AT-GRADE | CC RD. |
| 191-303-J | 06649 | CNW | 00068.12 | 7670 6890 SERGEANT BLUFF | 0 | AT-GRADE | 1ST ST. |
| 191-304-R | 09256 | CNW | 00068.37 | 7670 6890 SERGEANT BLUFF | 0 | AT-GRADE | 4TH ST. |
| 191-305-X | 03791 | CNW | 00068.42 | 7670 6890 SERGEANT BLUFF | 0 | AT-GRADE | IA. 970 US 970 |
| 191-306-E | 01525 | CNW | 00068.53 | 7670 6890 SERGEANT BLUFF | 0 | AT-GRADE | IA. 970 US 970 |
| 191-309-A | 06650 | CNW | 00068.63 | 7670 6890 SERGEANT BLUFF | 0 | AT-GRADE | 8TH ST |
| 191-310-U | 04522 | CNW | 00068.64 | 7670 6890 SERGEANT BLUFF | 0 | RR-UNDER | I-29 SPUR 30-88-47 |
| 191-314-W | 09260 | CNW | 00068.64 | 7850 7057 SIOUX CITY | 0 | AT-GRADE | HARBOR DR. |
| 191-327-X | 08629 | CNW | 00002.39 | 7670 6890 SERGEANT BLUFF | 1 | AT-GRADE | 25E 45S NW/C 6-87-47 |
| 191-328-E | 08630 | CNW | 00003.56 | 7670 6890 SERGEANT BLUFF | 1 | AT-GRADE | 55E50S NW/C 7-87-47 |
| 191-337-D | 09263 | CNW | 00006.23 | 7670 6890 SERGEANT BLUFF | 1 | AT-GRADE | IND.RD |
| 191-337-D | 09263 | CNW | 00006.23 | 7670 6890 SERGEANT BLUFF | 1 | AT-GRADE | IND.RD |
| 191-338-K | 08631 | CNW | 00006.20 | 7670 6890 SERGEANT BLUFF | 1 | AT-GRADE | 75E25S NW/C 30-87-47 |
| 191-340-L | 08632 | CNW | 00006.20 | 7670 6890 SERGEANT BLUFF | 1 | AT-GRADE | 50E25S NW/C 31-87-47 |
| 191-348-R | 08362 | CNW | 00070.19 | 7850 7057 SIOUX CITY | 0 | AT-GRADE | CCNNER ST |
| 191-349-X | 04836 | CNW | 00070.58 | 7850 7057 SIOUX CITY | 0 | AT-GRADE | CUTER DRIVE |
| 191-358-W | 01142 | CNW | | 7850 7057 SIOUX CITY | 0 | RR-UNDER | GORDON DR. |
| 191-359-D | 12086 | CNW | | 7850 7057 SIOUX CITY | 0 | AT-GRADE | DACE ST. |
| 191-362-L | 12824 | CNW | | 7850 7057 SIOUX CITY | 0 | AT-GRADE | I-29 |
| 191-362-L | 12824 | CNW | | 7850 7057 SIOUX CITY | 0 | AT-GRADE | I-29 |
| 191-363-T | 12822 | CNW | | 7850 7057 SIOUX CITY | 0 | RR-UNDER | I-29 |
| 191-364-A | 12823 | CNW | | 7850 7057 SIOUX CITY | 0 | AT-GRADE | I-29 |
| 191-367-V | 12131 | CNW | | 7850 7057 SIOUX CITY | 0 | AT-GRADE | FLOYD AVE |
| 191-369-J | 12115 | CNW | | 7850 7057 SIOUX CITY | 0 | AT-GRADE | COURT ST |
| 191-370-D | 12116 | CNW | | 7850 7057 SIOUX CITY | 0 | AT-GRADE | VIRGINIA |
| 191-372-S | 09074 | CNW | | 7850 7057 SIOUX CITY | 0 | AT-GRADE | PEARL ST. |
| 191-373-Y | 12053 | CNW | | 7850 7057 SIOUX CITY | 0 | AT-GRADE | 3RD ST. |
| 191-375-M | 12132 | CNW | | 7850 7057 SIOUX CITY | 0 | AT-GRADE | PIERCE ST. |
| 191-376-U | 09264 | CNW | | 7850 7057 SIOUX CITY | 0 | AT-GRADE | VIRGINIA ST. |
| 191-377-B | 12051 | CNW | | 7850 7057 SIOUX CITY | 0 | AT-GRADE | VIRGINIA ST. |
| 191-378-H | 12052 | CNW | | 7850 7057 SIOUX CITY | 0 | AT-GRADE | COURT ST. |
| 191-379-P | 09265 | CNW | | 7850 7057 SIOUX CITY | 0 | AT-GRADE | COURT ST. |
| 191-380-J | 09266 | CNW | | 7850 7057 SIOUX CITY | 0 | AT-GRADE | IOWA ST |
| 191-381-R | 09267 | CNW | | 7850 7057 SIOUX CITY | 0 | AT-GRADE | IOWA ST |
| 191-382-X | 09268 | CNW | 00074.69 | 7850 7057 SIOUX CITY | 0 | RR-UNDER | FLOYD BLVD. |
| 191-383-E | 09269 | CNW | 00074.76 | 7850 7057 SIOUX CITY | 0 | RR-UNDER | FLOYD BLVD. |
| 191-384-L | 09270 | CNW | 00074.76 | 7850 7057 SIOUX CITY | 0 | AT-GRADE | 3RD ST. |
| 191-385-T | 12055 | CNW | 00074.84 | 7850 7057 SIOUX CITY | 0 | RR-UNDER | 4TH ST. |
| 191-387-G | 09271 | CNW | 00074.99 | 7850 7057 SIOUX CITY | 0 | RR-UNDER | 6TH ST. |
| 191-389-V | 12084 | CNW | 00075.35 | 7850 7057 SIOUX CITY | 0 | AT-GRADE | 11TH ST. |

COUNTY 97 193 WOODBURY

DATE 11/10/81

| CROSSING NUMBER FRA | RR IOWA CODE | MILEPCST | CITY NUMBERS AND NAME GEOG IOWA | | NEAR PUBLIC CITY CROSSING | HIGHWAY NUMBER | STREET OR ROAD NAME |
|------------------------|--------------------|----------|------------------------------------|---------------------------|------------------------------|-------------------|------------------------|
| 191-390-P | 09272 | CNW | 00075.92 | 7850 7057 SIOUX CITY | 0 | AT-GRADE | 19TH ST. |
| 191-391-W | 09273 | CNW | | 7850 7057 SIOUX CITY | 0 | AT-GRADE | FLCYC BLVD |
| 191-392-D | 12082 | CNW | | 7850 7057 SIOUX CITY | 0 | AT-GRADE | 22ND & FLOYD BLVD |
| 191-393-K | 12056 | CNW | 00076.74 | 7850 7057 SIOUX CITY | 0 | AT-GRADE | 28TH ST. |
| 191-394-S | 08361 | CNW | 00070.50 | 7850 7057 SIOUX CITY | 0 | AT-GRADE | CUTER DR. |
| 191-396-F | 04835 | CNW | 00070.50 | 7850 7057 SIOUX CITY | 0 | AT-GRADE | I-29 |
| 191-397-M | 04524 | CNW | 00070.50 | 7850 7057 SIOUX CITY | 0 | RR-UNDER | INTST29 I-29 SPUR |
| 191-398-U | 04836 | CNW | 00070.50 | 7850 7057 SIOUX CITY | 0 | AT-GRADE | I-29 |
| 191-399-B | 04837 | CNW | 00070.50 | 7850 7057 SIOUX CITY | 0 | AT-GRADE | HARBOR DR. |
| 191-400-T | 04838 | CNW | | 7850 7057 SIOUX CITY | 0 | AT-GRADE | INDUSTRY |
| 191-408-X | 09274 | CNW | | 7850 7057 SIOUX CITY | 0 | AT-GRADE | PATTON ST |
| 191-410-Y | 09275 | CNW | | 7850 7057 SIOUX CITY | 0 | AT-GRADE | MURRAY ST |
| 307-685-J | 12057 | ICG | 00504.83 | 7850 7057 SIOUX CITY | 1 | AT-GRADE | 46TH ST. |
| 307-686-R | 00970 | ICG | 00504.97 | 7850 7057 SIOUX CITY | 1 | RR-UNDER | US 75 NEAR 46TH ST |
| 307-687-X | 08153 | ICG | 00505.23 | 7850 7057 SIOUX CITY | 1 | AT-GRADE | GRANT AVE |
| 307-688-E | 12078 | ICG | 00505.57 | 7850 7057 SIOUX CITY | 1 | AT-GRADE | 41ST ST |
| 307-689-L | 12079 | ICG | 00506.09 | 7850 7057 SIOUX CITY | 1 | AT-GRADE | JEFFERSON ST. |
| 307-690-F | | ICG | 00506.45 | 7850 7057 SIOUX CITY | 1 | AT-GRADE | RECREATIONAL PARK |
| 307-691-M | | ICG | 00506.85 | 7850 7057 SIOUX CITY | 0 | AT-GRADE | |
| 307-692-U | 12080 | ICG | 00506.91 | 7850 7057 SIOUX CITY | 1 | AT-GRADE | 33RD ST. |
| 307-693-B | 12056 | ICG | 00507.45 | 7850 7057 SIOUX CITY | 0 | AT-GRADE | 28TH ST. |
| 307-694-H | 12106 | ICG | 00507.55 | 7850 7057 SIOUX CITY | 0 | AT-GRADE | HAWKEYE DR SPUR |
| 307-695-P | 12106 | ICG | 00507.64 | 7850 7057 SIOUX CITY | 0 | AT-GRADE | HAWKEYE DR SPUR |
| 307-696-W | 12107 | ICG | 00507.67 | 7850 7057 SIOUX CITY | 0 | AT-GRADE | HAWKEYE DR. |
| 307-697-D | 12082 | ICG | 00508.00 | 7850 7057 SIOUX CITY | 0 | AT-GRADE | 22ND AND HAWKEYE |
| 307-698-K | 12107 | ICG | 00508.06 | 7850 7057 SIOUX CITY | 0 | AT-GRADE | HAWKEYE DRIVE |
| 307-699-S | 12107 | ICG | 00508.06 | 7850 7057 SIOUX CITY | 0 | AT-GRADE | HAWKEYE DR. |
| 307-702-X | 12083 | ICG | 00508.25 | 7850 7057 SIOUX CITY | 0 | AT-GRADE | 18TH ST. |
| 307-704-L | 12084 | ICG | 00508.81 | 7850 7057 SIOUX CITY | 0 | AT-GRADE | ELEVENTH ST. |
| 307-705-T | 12084 | ICG | 00508.81 | 7850 7057 SIOUX CITY | 0 | AT-GRADE | ELEVENTH ST. |
| 307-706-A | 12084 | ICG | 00508.81 | 7850 7057 SIOUX CITY | 0 | AT-GRADE | ELEVENTH ST. |
| 307-707-G | 12084 | ICG | 00508.83 | 7850 7057 SIOUX CITY | 0 | AT-GRADE | CLARK-ELEVENTH ST |
| 307-710-P | 09271 | ICG | 00509.18 | 7850 7057 SIOUX CITY | 0 | RR-UNDER | 6TH ST. VIADUCT |
| 307-711-W | 08154 | ICG | 00509.22 | 7850 7057 SIOUX CITY | 0 | AT-GRADE | CLARK STREET |
| 307-712-D | 12055 | ICG | 00509.33 | 7850 7057 SIOUX CITY | 0 | RR-UNDER | FOURTH ST. VIADUCT |
| 307-713-K | 12054 | ICG | 00509.35 | 7850 7057 SIOUX CITY | 0 | RR-UNDER | WALL ST. |
| 307-714-S | 12114 | ICG | 00509.35 | 7850 7057 SIOUX CITY | 0 | AT-GRADE | IOWA ST. |
| 307-715-Y | 09265 | ICG | 00509.35 | 7850 7057 SIOUX CITY | 0 | AT-GRADE | COURT STREET |
| 307-716-F | 09264 | ICG | 00509.35 | 7850 7057 SIOUX CITY | 0 | AT-GRADE | VIRGINIA |
| 307-717-M | 08159 | ICG | 00509.35 | 7850 7057 SIOUX CITY | 0 | AT-GRADE | JENNINGS ST. |
| 307-718-U | 08159 | ICG | 00509.35 | 7850 7057 SIOUX CITY | 0 | AT-GRADE | JENNINGS ST. |
| 307-719-B | 01142 | ICG | 00509.39 | 7850 7057 SIOUX CITY | 0 | RR-UNDER | US. #20 GORDON AVE. |
| 307-720-V | 12086 | ICG | 00509.39 | 7850 7057 SIOUX CITY | 0 | AT-GRADE | DACE ST. |
| 307-721-C | 12053 | ICG | 00509.41 | 7850 7057 SIOUX CITY | 0 | AT-GRADE | THIRD ST. |
| 307-722-J | 12054 | ICG | 0509.44 | 7850 7057 SIOUX CITY | 0 | RR-UNDER | WALL ST. |
| 307-723-R | 12052 | ICG | 00509.44 | 7850 7057 SIOUX CITY | 0 | AT-GRADE | COURT ST. |
| 307-724-X | 12051 | ICG | 00509.44 | 7850 7057 SIOUX CITY | 0 | AT-GRADE | VIRGINIA ST. |
| 307-725-E | | ICG | 00509.44 | 7850 7057 SIOUX CITY | 0 | AT-GRADE | THIRD ST. |
| 307-726-L | 08160 | ICG | 00509.44 | 7850 7057 SIOUX CITY | 0 | AT-GRADE | MILL STREET |
| 307-727-T | 12054 | ICG | 00509.51 | 7850 7057 SIOUX CITY | 0 | RR-UNDER | WALL ST. |
| 308-505-M | 07030 | ICG | 00020.15 | 1850 1595 CORRECTICNVILLE | 1 | AT-GRADE | 95E50S NW/C 27-89-42 |
| 308-508-H | 00070 | ICG | 00021.34 | 1850 1595 CORRECTICNVILLE | 0 | AT-GRADE | FRONT ST. |

COUNTY 97 193 WOODBURY

DATE 11/10/81

| CROSSING FRA | NUMBER IOWA | RR CODE | MILEPOST | CITY NUMBERS AND NAME | | NEAR CITY | PUBLIC CROSSING | HIGHWAY NUMBER | STREET OR ROAD NAME |
|-----------------|----------------|------------|----------|-----------------------|------|-----------------|--------------------|-------------------|------------------------------|
| | | | | GEOG | IOWA | | | | |
| 308-509-P | 13020 | ICG | 00021.59 | 1850 | 1595 | CORRECTIGNVILLE | 0 | AT-GRADE | WASHINGTON ST. |
| 308-510-J | 10342 | ICG | 00021.74 | 1850 | 1595 | CORRECTIGNVILLE | 0 | AT-GRADE | FIFTH ST. |
| 308-511-R | 10341 | ICG | 00021.87 | 1850 | 1595 | CORRECTIGNVILLE | 0 | AT-GRADE | THIRD ST. |
| 308-512-X | 10340 | ICG | 00021.90 | 1850 | 1595 | CORRECTIGNVILLE | 0 | AT-GRADE | SECOND ST. |
| 308-513-E | 01526 | ICG | 00021.95 | 1850 | 1595 | CORRECTIGNVILLE | 1 | AT-GRADE | IA. 31 93E30S NW/C 1-88-43 |
| 308-516-A | 00850 | ICG | 00023.30 | 1850 | 1595 | CORRECTIGNVILLE | 1 | AT-GRADE | 15S NW/C 12-88-43 |
| 308-517-G | 00851 | ICG | 00024.70 | 1850 | 1595 | CORRECTIGNVILLE | 1 | AT-GRADE | 98S NW/C 11-88-43 |
| 308-519-V | 09552 | ICG | 00025.46 | 1850 | 1595 | CORRECTIGNVILLE | 1 | AT-GRADE | 40E50S NW/C 15-88-43 |
| 308-521-W | 07031 | ICG | 00026.39 | 0290 | 0192 | ANTHON | 1 | AT-GRADE | 80E10S NW/C 21-88-43 |
| 308-526-F | 07032 | ICG | 00029.01 | 0290 | 0192 | ANTHON | 0 | AT-GRADE | 2ND AVE. |
| 308-527-M | 13021 | ICG | 00029.30 | 0290 | 0192 | ANTHON | 0 | AT-GRADE | MAIN ST. |
| 378-058-E | 08063 | MILW | 00471.10 | 5230 | 4737 | MAPLETON | 1 | AT-GRADE | CO.RD. 40S NW/C 33-86-43 |
| 378-064-H | 00537 | MILW | 00473.56 | 7330 | 6587 | RODNEY | 1 | RR-UNDER | STH 141 85E 70S NW/C36-86-44 |
| 378-090-X | 12815 | MILW | 00487.63 | 3900 | 3547 | HORNICK | 1 | AT-GRADE | STH 141 15E NW/C 33-86-45 |
| 378-091-E | 01524 | MILW | 00487.77 | 3900 | 3547 | HORNICK | 0 | AT-GRADE | CORCK64 MAIN ST |
| 378-093-T | 04270 | MILW | 00488.32 | 3900 | 3547 | HORNICK | 1 | AT-GRADE | CO.RD. 63E50S NW/C 29-86-45 |
| 378-094-A | 08062 | MILW | 00488.92 | 3900 | 3547 | HORNICK | 1 | AT-GRADE | CO.RD. 25E NW/C 29-86-45 |
| 378-095-G | 08061 | MILW | 00490.34 | 3900 | 3547 | HORNICK | 1 | AT-GRADE | CORCK65 40E NW/C 19-86-45 |
| 378-096-N | 08060 | MILW | 00490.76 | 3900 | 3547 | HORNICK | 1 | AT-GRADE | CO.RD. 70S NW/C 18-86-45 |
| 378-097-V | 08059 | MILW | 00492.27 | 3900 | 3547 | HORNICK | 1 | AT-GRADE | CORCK53 50S NW/C 12-86-46 |
| 378-098-C | 08058 | MILW | 00493.03 | 3900 | 3547 | HORNICK | 1 | AT-GRADE | CO.RD. 50E NW/C 11-86-46 |
| 378-099-J | 08057 | MILW | 00494.37 | 3900 | 3547 | HORNICK | 1 | AT-GRADE | CORCK53 70E NW/C 3-86-46 |
| 378-100-B | 08056 | MILW | 00495.73 | 3900 | 3547 | HORNICK | 1 | AT-GRADE | CO.RD. 75E NW/C 33-87-46 |
| 378-101-H | 08055 | MILW | 00497.93 | 3900 | 3547 | HORNICK | 1 | AT-GRADE | CO.RD. 90E NW/C 29-87-46 |
| 378-102-P | 09553 | MILW | 00497.93 | 3900 | 3547 | HORNICK | 1 | AT-GRADE | CO.RD. 35E40S NW/C 20-87-46 |
| 378-103-W | 08054 | MILW | 00498.28 | 3900 | 3547 | HORNICK | 1 | AT-GRADE | CORCK42 NW/C 20-87-46 |
| 378-104-D | 08053 | MILW | 00499.61 | 3900 | 3547 | HORNICK | 1 | AT-GRADE | CO.RD. 35E NW/C 18-87-46 |
| 378-106-S | 08052 | MILW | 00500.96 | 3900 | 3547 | HORNICK | 1 | AT-GRADE | CO.RD. 50E NW/C 12-87-47 |
| 378-107-Y | 08051 | MILW | 00502.21 | 3900 | 3547 | HORNICK | 1 | AT-GRADE | CO.RD. 62E NW/C 2-87-47 |
| 378-109-M | 08050 | MILW | 00503.52 | 7850 | 7057 | SIOUX CITY | 1 | AT-GRADE | CORCK38 70E NW/C 34-88-47 |
| 378-113-C | 08049 | MILW | 00505.21 | 7850 | 7057 | SIOUX CITY | 1 | AT-GRADE | CO.RD. 70E65S NW/C 21-88-47 |
| 378-117-E | 00301 | MILW | 00506.95 | 7850 | 7057 | SIOUX CITY | 1 | RR-UNDER | IA 982 95E90S NW/C 9-88-47 |
| 378-118-L | 00037 | MILW | 00508.08 | 7850 | 7057 | SIOUX CITY | 1 | AT-GRADE | CO.RD. 40E NW/C 9-88-47 |
| 382-018-N | 12073 | MILW | 00509.13 | 7850 | 7057 | SIOUX CITY | 0 | AT-GRADE | CLEANDER |
| 382-020-P | 12070 | MILW | 00509.40 | 7850 | 7057 | SIOUX CITY | 0 | AT-GRADE | MAPLE STREET |
| 382-021-W | 12744 | MILW | 00509.63 | 7850 | 7057 | SIOUX CITY | 0 | RR-UNDER | US #20 GORDON DRIVE |
| 382-022-D | 12072 | MILW | 00509.98 | 7850 | 7057 | SIOUX CITY | 0 | AT-GRADE | STONE AVENUE |
| 382-023-K | 09366 | MILW | 00510.49 | 7850 | 7057 | SIOUX CITY | 0 | AT-GRADE | SPAULDING STREET |
| 382-024-S | 12071 | MILW | 00510.92 | 7850 | 7057 | SIOUX CITY | 0 | AT-GRADE | MARTHA STREET |
| 382-025-Y | 09365 | MILW | 00510.99 | 7850 | 7057 | SIOUX CITY | 0 | AT-GRADE | GLASS STREET |
| 382-026-F | 05846 | MILW | 00511.24 | 7850 | 7057 | SIOUX CITY | 0 | RR-OVER | CORRECTIGNVILLE |
| 382-027-M | 12066 | MILW | 00511.35 | 7850 | 7057 | SIOUX CITY | 0 | AT-GRADE | ALICE STREET |
| 382-028-U | 12064 | MILW | 00511.41 | 7850 | 7057 | SIOUX CITY | 0 | AT-GRADE | HELEN STREET |
| 382-029-B | 12065 | MILW | 00511.48 | 7850 | 7057 | SIOUX CITY | 0 | AT-GRADE | RUSTIN STREET |
| 382-030-V | 12069 | MILW | 00511.64 | 7850 | 7057 | SIOUX CITY | 0 | RR-OVER | FAIRMONT STREET |
| 382-031-C | 05847 | MILW | 00511.79 | 7850 | 7057 | SIOUX CITY | 0 | RR-OVER | WESTCOTT STREET |
| 382-032-J | | MILW | 00511.85 | 7850 | 7057 | SIOUX CITY | 0 | RR-OVER | U.S.#77 CHARLES STREET |
| 382-034-X | 12088 | MILW | 00512.37 | 7850 | 7057 | SIOUX CITY | 0 | AT-GRADE | STEBEN STREET |
| 382-035-E | 09268 | MILW | 00512.61 | 7850 | 7057 | SIOUX CITY | 0 | RR-UNDER | FLOYD BOULEVARD |
| 382-036-L | 09266 | MILW | 00512.69 | 7850 | 7057 | SIOUX CITY | 0 | AT-GRADE | IOWA STREET |
| 382-037-T | 09367 | MILW | 00512.71 | 7850 | 7057 | SIOUX CITY | 0 | AT-GRADE | COURT STREET |
| 382-038-A | 09098 | MILW | 00512.84 | 7850 | 7057 | SIOUX CITY | 0 | AT-GRADE | VIRGINIA STREET |

COUNTY 97 193 WCCDBURY

DATE 11/10/81

| CROSSING NUMBER FRA | IOWA | RR CODE | MILEPOST | CITY NUMBERS AND NAME GEOG IOWA | | NEAR PUBLIC CITY CROSSING | HIGHWAY NUMBER | STREET OR ROAD NAME |
|------------------------|-------|------------|----------|------------------------------------|-----------------|------------------------------|-------------------|------------------------|
| 382-039-G | 09368 | MILW | 00513.05 | 7850 | 7057 SIOUX CITY | 0 | AT-GRADE | JACKSON STREET |
| 382-040-B | 12091 | MILW | 00513.12 | 7850 | 7057 SIOUX CITY | 0 | AT-GRADE | NEBRASKA |
| 382-041-H | 12092 | MILW | 00513.20 | 7850 | 7057 SIOUX CITY | 0 | AT-GRADE | PIERCE STREET |
| 382-042-P | 12093 | MILW | 00513.26 | 7850 | 7057 SIOUX CITY | 0 | AT-GRADE | DOUGLAS STREET |
| 382-043-W | 09074 | MILW | 00513.34 | 7850 | 7057 SIOUX CITY | 0 | AT-GRADE | PEARL STREET |
| 382-045-K | 09370 | MILW | 00000.24 | 7850 | 7057 SIOUX CITY | 0 | AT-GRADE | THIRD STREET |
| 382-046-S | 09369 | MILW | 00000.28 | 7850 | 7057 SIOUX CITY | 0 | AT-GRADE | MILL STREET |
| 382-047-Y | 09076 | MILW | 00000.33 | 7850 | 7057 SIOUX CITY | 0 | AT-GRADE | WESLEY WAY |
| 382-048-F | 12126 | MILW | 00000.36 | 7850 | 7057 SIOUX CITY | 0 | AT-GRADE | WEST THIRD STREET |
| 382-051-N | 09079 | MILW | 00000.49 | 7850 | 7057 SIOUX CITY | 0 | AT-GRADE | PERRY STREET |
| 382-052-V | 09078 | MILW | 00000.53 | 7850 | 7057 SIOUX CITY | 0 | AT-GRADE | WESLEY BLVD. |
| 382-053-C | 09077 | MILW | 00000.56 | 7850 | 7057 SIOUX CITY | 0 | AT-GRADE | BLUFF STREET |
| 382-055-R | 12127 | MILW | 00000.64 | 7850 | 7057 SIOUX CITY | 0 | AT-GRADE | MARKET STREET |
| 382-056-X | 12128 | MILW | 00000.70 | 7850 | 7057 SIOUX CITY | 0 | AT-GRADE | WEST THIRD STREET |
| 382-057-E | 12125 | MILW | 00000.74 | 7850 | 7057 SIOUX CITY | 0 | AT-GRADE | SIOUX STREET |
| 382-058-L | 12124 | MILW | 00000.79 | 7850 | 7057 SIOUX CITY | 0 | AT-GRADE | MAIN ST |
| 382-059-T | 12123 | MILW | 00000.83 | 7850 | 7057 SIOUX CITY | 0 | AT-GRADE | MAIN ST & SECOND |
| 382-060-M | 13656 | MILW | 00000.87 | 7850 | 7057 SIOUX CITY | 0 | AT-GRADE | ALLEY |
| 382-061-U | 12122 | MILW | 00000.91 | 7850 | 7057 SIOUX CITY | 0 | AT-GRADE | COCK STREET |
| 382-062-B | 12121 | MILW | 00000.95 | 7850 | 7057 SIOUX CITY | 0 | AT-GRADE | CENTER STREET |
| 382-064-P | 12971 | MILW | 00001.05 | 7850 | 7057 SIOUX CITY | 0 | AT-GRADE | HAMILTON BLVD. |
| 382-065-W | 12119 | MILW | 00001.12 | 7850 | 7057 SIOUX CITY | 0 | AT-GRADE | WEST FIRST STREET |
| 382-067-K | 12090 | MILW | 00513.59 | 7850 | 7057 SIOUX CITY | 0 | RR-UNDER | WESLEY WAY |
| 382-068-S | | MILW | 00514.21 | 7850 | 7057 SIOUX CITY | 0 | AT-GRADE | |
| 382-069-Y | | MILW | 00000.08 | 7850 | 7057 SIOUX CITY | 0 | AT-GRADE | TRI-VIEW AVE |
| 382-070-T | 12813 | MILW | 00514.22 | 7850 | 7057 SIOUX CITY | 0 | AT-GRADE | HAMILTON BLVD |
| 382-071-A | 09078 | MILW | 00516.28 | 7850 | 7057 SIOUX CITY | 0 | RR-UNDER | 0 W. 4TH ST. |
| 382-072-G | 09089 | MILW | 00517.70 | 7850 | 7057 SIOUX CITY | 0 | AT-GRADE | BRUNER AVE |
| 382-073-N | 09080 | MILW | 00517.70 | 7850 | 7057 SIOUX CITY | 0 | AT-GRADE | BRUNER AVE |
| 382-074-V | 13134 | MILW | 00000.08 | 7850 | 7057 SIOUX CITY | 0 | AT-GRADE | BRUNER AVE |
| 382-075-C | 13135 | MILW | 00000.11 | 7850 | 7057 SIOUX CITY | 0 | AT-GRADE | STH 12 RIVERSIDE BLVD |
| 382-076-J | 12095 | MILW | 00518.02 | 7850 | 7057 SIOUX CITY | 0 | AT-GRADE | PAUL AVE |
| 382-078-X | 12096 | MILW | 00518.36 | 7850 | 7057 SIOUX CITY | 0 | AT-GRADE | MILITARY ROAD |
| 382-079-E | 12791 | MILW | 00518.46 | 7850 | 7057 SIOUX CITY | 0 | AT-GRADE | IA. 12 RIVERSIDE BLVD. |

COUNTY 98 195 WORTH

DATE 11/10/81

| CROSSING NUMBER FRA | RR IOWA | RR CODE | MILEPOST | CITY NUMBERS AND NAME GEOG IOWA | | NEAR CITY | PUBLIC CROSSING | HIGHWAY NUMBER | STREET OR ROAD NAME |
|------------------------|------------|------------|----------|------------------------------------|-----------------|--------------|--------------------|-------------------|----------------------|
| 195-160-C | 06047 | CNW | 00039.10 | 5200 | 4697 MANLY | 1 | AT-GRADE | | 90E80S NWC 25-100-19 |
| 195-161-J | 06048 | CNW | 00034.40 | 5200 | 4697 MANLY | 1 | AT-GRADE | | 70E NW/C 36-100-19 |
| 195-164-E | 06049 | CNW | 00035.30 | 5200 | 4697 MANLY | 1 | AT-GRADE | | 63S NW/C 36-100-19 |
| 195-165-L | 02527 | CNW | 00035.80 | 5200 | 4697 MANLY | 1 | AT-GRADE | IA. 105 | 75E NW/C 2-99-19 |
| 195-168-G | 06050 | CNW | 00036.70 | 5200 | 4697 MANLY | 1 | AT-GRADE | | 63S NW/C 2-99-19 |
| 195-169-N | 06051 | CNW | 00037.00 | 5200 | 4697 MANLY | 1 | AT-GRADE | | 70E NW/C 10-99-19 |
| 195-170-H | 06052 | CNW | 00038.20 | 5200 | 4697 MANLY | 1 | AT-GRADE | | 90S NW/C 10-99-19 |
| 195-171-P | 06053 | CNW | 00038.40 | 5200 | 4697 MANLY | 1 | AT-GRADE | | 90E NW/C 16-99-19 |
| 195-172-W | 06054 | CNW | 00039.70 | 5200 | 4697 MANLY | 1 | AT-GRADE | | 10E NW/C 21-99-19 |
| 195-403-C | 08331 | CNW | 00119.90 | 3620 | 3240 HANLONTOWN | 0 | AT-GRADE | | MAIN ST |
| 195-404-J | 09042 | CNW | 00120.10 | 3620 | 3240 HANLONTOWN | 0 | AT-GRADE | IA. 9 | NORTH ST. |
| 195-405-R | 11179 | CNW | 00126.80 | 4150 | 3830 JOICE | 0 | AT-GRADE | | LAKE ST. |
| 195-539-P | 08333 | CNW | 00123.20 | 3620 | 3240 HANLONTOWN | 1 | AT-GRADE | | 65E NW/C 15-98-22 |
| 195-541-R | 08334 | CNW | 00124.20 | 4150 | 3830 JOICE | 1 | AT-GRADE | 0 | 28E NW/C 10-98-22 |
| 195-542-X | 08335 | CNW | 00124.80 | 4150 | 3830 JOICE | 1 | AT-GRADE | | 45S NW/C 3-98-22 |
| 195-543-E | 08336 | CNW | 00125.30 | 4150 | 3830 JOICE | 1 | AT-GRADE | 0 | 90E NW/C 4-98-22 |
| 195-544-L | 08337 | CNW | 00126.40 | 4150 | 3830 JOICE | 1 | AT-GRADE | 0 | 50E NW/C 33-99-22 |
| 195-545-T | 11179 | CNW | 00127.00 | 4150 | 3830 JOICE | 0 | AT-GRADE | | LAKE ST |
| 195-547-G | 08338 | CNW | 00127.50 | 4150 | 3830 JOICE | 0 | AT-GRADE | IA. 379 | IA. 379 |
| 195-549-V | 08328 | CNW | 00128.40 | 4150 | 3830 JOICE | 1 | AT-GRADE | | 45E36S NW/C 20-99-22 |
| 195-990-F | 07571 | CNW | 00116.50 | 3620 | 3240 HANLONTOWN | 1 | AT-GRADE | | 80E NW/C 4-97-21 |
| 195-991-M | 08329 | CNW | 00116.90 | 3620 | 3240 HANLONTOWN | 1 | AT-GRADE | | 50E75S NW/C 33-98-21 |
| 195-992-U | 05063 | CNW | 00118.20 | 3620 | 3240 HANLONTOWN | 1 | RR-UNDER | I-35 | 50E 05S NW/C32-98-21 |
| 195-993-B | 08330 | CNW | 00118.70 | 3620 | 3240 HANLONTOWN | 1 | AT-GRADE | 0 | 75S NW/C 29-98-21 |
| 195-994-H | 00853 | CNW | 00119.20 | 3620 | 3240 HANLONTOWN | 1 | AT-GRADE | | 57E50S NW/C 30-98-21 |
| 195-996-W | 08332 | CNW | 00120.50 | 3620 | 3240 HANLONTOWN | 1 | AT-GRADE | | 50E78S NW/C 24-98-22 |
| 196-355-T | 06055 | CNW | 00040.96 | 5200 | 4697 MANLY | 1 | AT-GRADE | 0 | 28E NW/C 29-99-19 |
| 196-356-A | 06056 | CNW | 00041.42 | 5200 | 4697 MANLY | 1 | AT-GRADE | 0 | 33S NW/C 29-99-19 |
| 196-357-G | 06057 | CNW | 00042.16 | 5200 | 4697 MANLY | 1 | AT-GRADE | 0 | 33E NW/C 31-99-19 |
| 196-358-N | 06058 | CNW | 00043.79 | 5200 | 4697 MANLY | 1 | AT-GRADE | 0 | 45E NW/C 1-98-20 |
| 196-359-V | 06059 | CNW | 00044.16 | 5200 | 4697 MANLY | 1 | AT-GRADE | 0 | 30S NW/C 1-98-20 |
| 196-360-P | 06060 | CNW | 00045.05 | 5200 | 4697 MANLY | 1 | AT-GRADE | 0 | 50E NW/C 11-98-20 |
| 196-361-W | 06061 | CNW | 00045.99 | 5200 | 4697 MANLY | 1 | AT-GRADE | 0 | 80S NW/C 11-98-20 |
| 196-362-D | 06062 | CNW | 00046.24 | 5200 | 4697 MANLY | 1 | AT-GRADE | | 87E NW/C 15-98-20 |
| 196-363-K | 06063 | CNW | 00047.46 | 5200 | 4697 MANLY | 1 | AT-GRADE | | 26E NW/C 22-98-20 |
| 196-364-S | 06064 | CNW | 00049.67 | 5200 | 4697 MANLY | 1 | AT-GRADE | | 92E NW/C 33-98-20 |
| 196-366-F | 00316 | CNW | 00047.81 | 5200 | 4697 MANLY | 0 | AT-GRADE | | BROADWAY ST. |
| 196-367-M | 11389 | CNW | 00048.22 | 5200 | 4697 MANLY | 0 | AT-GRADE | 0 | HARRIS ST. |
| 196-368-U | 11390 | CNW | 00048.43 | 5200 | 4697 MANLY | 0 | AT-GRADE | | MAIN ST. |
| 196-369-B | 00317 | CNW | 00048.67 | 5200 | 4697 MANLY | 1 | AT-GRADE | IA. 9 | SOUTH ST |
| 380-030-N | 07203 | MILW | 00010.57 | 6810 | 6142 PLYMOUTH | 1 | AT-GRADE | 0 | 65S NW/C 28-98-19 |
| 380-032-C | 00854 | MILW | 00011.29 | 6810 | 6142 PLYMOUTH | 1 | AT-GRADE | IA. 9 | 19E NW/C 28-98-19 |
| 380-034-R | 07204 | MILW | 00012.12 | 3340 | 3020 GRAFTON | 1 | AT-GRADE | 0 | 55E25S NW/C 21-98-19 |
| 380-037-L | 07205 | MILW | 00013.50 | 3340 | 3020 GRAFTON | 1 | AT-GRADE | | 13E NW/C 15-98-19 |
| 380-038-T | 07206 | MILW | 00014.61 | 3340 | 3020 GRAFTON | 0 | AT-GRADE | 0 | FIRST STREET |
| 380-039-A | 12575 | MILW | 00014.77 | 3340 | 3020 GRAFTON | 0 | AT-GRADE | | THIRD STREET |
| 380-040-U | 12576 | MILW | 00014.85 | 3340 | 3020 GRAFTON | 0 | AT-GRADE | | FOURTH STREET |
| 380-042-H | 07207 | MILW | 00015.63 | 3340 | 3020 GRAFTON | 1 | AT-GRADE | 0 | 10S NW/C 2-98-19 |
| 380-043-P | 07208 | MILW | 00015.71 | 3340 | 3020 GRAFTON | 1 | AT-GRADE | | 03E NW/C 2-98-19 |
| 380-045-D | 07209 | MILW | 00016.80 | 3340 | 3020 GRAFTON | 1 | AT-GRADE | | 50E NW/C 35-99-19 |
| 380-047-S | 07210 | MILW | 00017.93 | 3340 | 3020 GRAFTON | 1 | AT-GRADE | 0 | 95E NW/C 26-99-19 |
| 380-048-Y | 07211 | MILW | 00018.05 | 1240 | 1122 CARPENTER | 1 | AT-GRADE | | 90S NW/C 24-99-19 |

COUNTY 98 195 WORTH

DATE 11/10/81

| CROSSING NUMBER FRA IOWA | RR CODE | MILEPOST | CITY NUMBERS AND NAME GEOG IOWA | | NEAR PUBLIC CITY CROSSING | HIGHWAY NUMBER | STREET OR ROAD NAME |
|-----------------------------|------------|----------|------------------------------------|----------------|------------------------------|-------------------|------------------------------|
| 380-050-A 07212 | MILW | 00019.04 | 1240 | 1122 CARPENTER | 1 | AT-GRADE | 40E NW/C 24-99-19 |
| 380-051-G 07213 | MILW | 00020.15 | 1240 | 1122 CARPENTER | 1 | AT-GRADE | 90E NW/C 13-99-19 |
| 606-109-T 08961 | RI | 00223.00 | 5200 | 4697 MANLY | 1 | AT-GRADE | 15S NW/C 35-98-20 |
| 606-110-M 08960 | RI | 00223.25 | 5200 | 4697 MANLY | 1 | AT-GRADE | 88E NW/C 34-98-20 |
| 876-211-S 08962 | RI | 00224.00 | 5200 | 4697 MANLY | 0 | AT-GRADE | BROADWAY |
| 876-212-Y 00319 | RI | NONE | 5200 | 4697 MANLY | 0 | AT-GRADE | IA. 9 SOUTH ST. |
| 876-213-F 11390 | RI | 00224.00 | 5200 | 4697 MANLY | 0 | AT-GRADE | MAIN ST. |
| 876-214-M 11389 | RI | NONE | 5200 | 4697 MANLY | 0 | AT-GRADE | HARRIS ST. |
| 876-215-U 08966 | RI | 00226.57 | 5200 | 4697 MANLY | 1 | AT-GRADE | 80E NW/C 16-98-20 |
| 876-218-P 08968 | RI | 00227.56 | 5200 | 4697 MANLY | 1 | AT-GRADE | 80E NW/C 9-98-20 |
| 876-219-W 08139 | RI | 00228.51 | 5200 | 4697 MANLY | 1 | AT-GRADE | 73E NW/C 4-98-20 |
| 876-220-R 11189 | RI | 00229.16 | 4230 | 3927 KENSETT | 0 | AT-GRADE | 1ST ST. |
| 876-221-X 08969 | RI | 00229.33 | 4230 | 3927 KENSETT | 0 | AT-GRADE | 4TH ST |
| 876-223-L 11188 | RI | 00229.39 | 4230 | 3927 KENSETT | 0 | AT-GRADE | 5TH ST. |
| 876-224-T 12785 | RI | 00229.56 | 4230 | 3927 KENSETT | 0 | AT-GRADE | A-38 FAS 106 |
| 876-227-N 08970 | RI | 00231.56 | 4230 | 3927 KENSETT | 1 | AT-GRADE | 62E NW/C 21-99-20 |
| 876-230-W 08971 | RI | 00232.56 | 6200 | 5580 NORTHWOOD | 1 | AT-GRADE | 60E NW/C 16-99-20 |
| 876-231-D 08972 | RI | 00233.54 | 6200 | 5580 NORTHWOOD | 1 | AT-GRADE | 57E NW/C 9-99-20 |
| 876-234-Y 08973 | RI | 00235.34 | 6200 | 5580 NORTHWOOD | 0 | AT-GRADE | 4TH AVE S. |
| 876-235-F 01527 | RI | 00235.56 | 6200 | 5580 NORTHWOOD | 0 | AT-GRADE | IA. 105 CENTRAL AVE |
| 876-237-U 11677 | RI | 00235.74 | 6200 | 5580 NORTHWOOD | 0 | AT-GRADE | 2ND AVE. |
| 876-239-H 00886 | RI | 00236.90 | 6200 | 5580 NORTHWOOD | 1 | RR-UNDER | US. 65 88S NW/C 21-100-20 |
| 876-241-J 09596 | RI | 00238.00 | 6200 | 5580 NORTHWOOD | 1 | AT-GRADE | 40E NW/C 20-100-20 |
| 876-243-X 08974 | RI | 00239.14 | 6200 | 5580 NORTHWOOD | 1 | AT-GRADE | 87E NW/C 18-100-20 |
| 876-244-E 00856 | RI | 00239.39 | 6200 | 5580 NORTHWOOD | 1 | AT-GRADE | 78E50S NWC 7-100-20 |

COUNTY 99 197 WRIGHT

DATE 11/10/81

| CROSSING NUMBER FRA | RR IOWA | RR CODE | MILEPOST | CITY NUMBERS AND NAME GEOG IOWA | | NEAR PUBLIC CITY CROSSING | HIGHWAY NUMBER | STREET OR ROAD NAME | |
|------------------------|------------|------------|----------|------------------------------------|------|------------------------------|-------------------|---------------------|------------------------------------|
| 195-933-S | 10846 | CNW | 00097.46 | 2530 | 2170 | EAGLE GROVE | 0 | AT-GRADE | 10TH ST. S. |
| 195-934-Y | 04356 | CNW | 00096.10 | 2530 | 2170 | EAGLE GROVE | 1 | AT-GRADE | 36E50S NW/C 2-90-26 |
| 195-935-F | 04357 | CNW | 00094.75 | 2530 | 2170 | EAGLE GROVE | 1 | AT-GRADE | 65S NW/C 12-90-26 |
| 195-936-M | 04358 | CNW | 00094.30 | 2530 | 2170 | EAGLE GROVE | 1 | AT-GRADE | 20E NW/C 13-90-26 |
| 195-937-U | 04359 | CNW | 00092.70 | 9270 | 8550 | WOOLSTOCK | 1 | AT-GRADE | 95E50S NW/C 24-90-26 |
| 195-938-B | 12731 | CNW | 00091.21 | 9270 | 8550 | WOOLSTOCK | 1 | AT-GRADE | IA. 323 ALICE ST. |
| 195-939-H | 13345 | CNW | 00090.50 | 9270 | 8550 | WOOLSTOCK | 0 | AT-GRADE | NO NAME ST. |
| 195-940-C | 13343 | CNW | 00090.45 | 9270 | 8550 | WOOLSTOCK | 0 | AT-GRADE | NEVILLE ST. |
| 195-943-X | 00994 | CNW | 00102.90 | 3280 | 2972 | GOLDFIELD | 0 | AT-GRADE | IA. 3 90E NW/C 4-91-26 |
| 196-304-H | 04413 | CNW | 00202.10 | 0730 | 0527 | BELMOND | 1 | AT-GRADE | 0 40S NW/C 35-93-23 |
| 196-305-P | 04414 | CNW | 00203.45 | 0730 | 0527 | BELMOND | 1 | AT-GRADE | 0 05S NW/C 34-93-23 |
| 196-307-D | 04415 | CNW | 00204.00 | 0730 | 0527 | BELMOND | 1 | AT-GRADE | 0 50S NW/C 28-93-23 |
| 196-309-S | 04401 | CNW | 00205.95 | 0730 | 0527 | BELMOND | 0 | AT-GRADE | 0 LUICK'S LANE |
| 196-310-L | 09865 | CNW | 00206.40 | 0730 | 0527 | BELMOND | 0 | AT-GRADE | 0 4TH AVE SE |
| 196-311-T | 09864 | CNW | 00206.45 | 0730 | 0527 | BELMOND | 0 | AT-GRADE | 0 3RD AVE. S.E. |
| 196-312-A | 09863 | CNW | 00206.50 | 0730 | 0527 | BELMOND | 0 | AT-GRADE | 0 2ND AVE. S.E. |
| 196-313-G | 00993 | CNW | 00206.60 | 0730 | 0527 | BELMOND | 0 | AT-GRADE | 0 US #69 RIVER AVE |
| 196-407-H | 04424 | CNW | 00083.70 | 5540 | 4985 | MESERVEY | 1 | AT-GRADE | 0 10E NW/C 12-93-23 |
| 196-408-P | 04423 | CNW | 00083.85 | 5540 | 4985 | MESERVEY | 1 | AT-GRADE | 0 10S NW/C 12-93-23 |
| 196-409-W | 04422 | CNW | 00085.18 | 5540 | 4985 | MESERVEY | 1 | AT-GRADE | 0 80S NW/C 11-93-23 |
| 196-410-R | 04421 | CNW | 00086.20 | 0730 | 0527 | BELMOND | 1 | AT-GRADE | 0 90S NW/C 10-93-23 |
| 196-412-E | 04420 | CNW | 00087.22 | 0730 | 0527 | BELMOND | 1 | AT-GRADE | 0 99S NW/C 09-93-23 |
| 196-413-L | 04419 | CNW | 00087.27 | 0730 | 0527 | BELMOND | 1 | AT-GRADE | 0 97E NW/C 17-93-23 |
| 196-416-G | 04418 | CNW | 00088.68 | 0730 | 0527 | BELMOND | 1 | AT-GRADE | 0 95E NW/C 19-93-23 |
| 196-417-N | 04417 | CNW | 00088.90 | 0730 | 0527 | BELMOND | 0 | AT-GRADE | 0 LUICK'S LANE |
| 196-418-V | 09869 | CNW | 00089.59 | 0730 | 0527 | BELMOND | 0 | AT-GRADE | 0 4TH AVE N.E. |
| 196-419-C | 09870 | CNW | 00089.70 | 0730 | 0527 | BELMOND | 0 | AT-GRADE | 0 3RD AVE N.E. |
| 196-421-D | 00556 | CNW | 00089.95 | 0730 | 0527 | BELMOND | 0 | AT-GRADE | 0 RIVER AVE N. |
| 196-422-K | 04428 | CNW | 00090.40 | 0730 | 0527 | BELMOND | 0 | AT-GRADE | 0 TOWN MAIN ST. |
| 196-423-S | 04404 | CNW | 00091.72 | 0730 | 0527 | BELMOND | 1 | AT-GRADE | 0 CCRD 60E25S NW/C 36-93-24 |
| 196-425-F | 04403 | CNW | 00092.40 | 0730 | 0527 | BELMOND | 1 | AT-GRADE | 0 CO RD 15E NW/C 1-92-24 |
| 196-426-M | 04402 | CNW | 00092.70 | 0730 | 0527 | BELMOND | 1 | AT-GRADE | 0 25S NW/C 1-92-24 |
| 196-427-U | 04400 | CNW | 00093.00 | 0730 | 0527 | BELMOND | 1 | AT-GRADE | 0 80E60S NW/C 2-92-24 |
| 196-428-B | 04399 | CNW | 00093.61 | 0730 | 0527 | BELMOND | 1 | AT-GRADE | 0 50E05S NW/C 11-92-24 |
| 196-429-H | 04398 | CNW | 00094.20 | 0730 | 0527 | BELMOND | 1 | AT-GRADE | 0 22E50S NW/C 11-92-24 |
| 196-432-R | 02617 | CNW | 00095.75 | 1550 | 1337 | CLARICN | 1 | AT-GRADE | 0 65E89S NW/C 9-92-24 |
| 196-433-X | 04397 | CNW | 00095.85 | 1550 | 1337 | CLARICN | 1 | AT-GRADE | 0 60E95S NW/C 9-92-24 |
| 196-434-E | 13486 | CNW | 00096.21 | 1550 | 1337 | CLARICN | 1 | AT-GRADE | 0 50E10S NW/C 16-92-24 |
| 196-437-A | 04396 | CNW | 00097.45 | 1550 | 1337 | CLARICN | 1 | AT-GRADE | 0 95E NW/C 20-92-24 |
| 196-440-H | 04395 | CNW | 00098.13 | 1550 | 1337 | CLARICN | 1 | AT-GRADE | 0 CC RD 50E 65S NW/C20-92-24 |
| 196-442-W | 00094 | CNW | 00099.69 | 1550 | 1337 | CLARICN | 1 | AT-GRADE | 0 50E 75S NW/C30-92-24 |
| 196-443-D | 09721 | CNW | 00100.30 | 1550 | 1337 | CLARICN | 1 | AT-GRADE | 0 30S NW/C 31-92-24 |
| 196-445-S | 09575 | CNW | 00100.85 | 1550 | 1337 | CLARICN | 0 | AT-GRADE | 0 MYRTLE AVE |
| 196-446-Y | 10247 | CNW | 00100.90 | 1550 | 1337 | CLARICN | 0 | AT-GRADE | 0 MILBURN AVE |
| 196-447-F | 10244 | CNW | 00100.93 | 1550 | 1337 | CLARICN | 0 | AT-GRADE | 0 5TH AVE NW |
| 196-452-C | 04412 | CNW | 00201.00 | 0140 | 0082 | ALEXANDER | 1 | AT-GRADE | 0 NW/C 1-92-23 |
| 196-507-M | 04353 | CNW | 00357.50 | 2530 | 2170 | EAGLE GROVE | 1 | AT-GRADE | 0 50E20S NW/C 5-90-26 |
| 196-508-U | 04354 | CNW | 00358.15 | 2530 | 2170 | EAGLE GROVE | 1 | AT-GRADE | 0 67E NW/C 7-90-26 |
| 196-509-B | 04355 | CNW | 00358.90 | 8650 | 8010 | VINCENT | 1 | AT-GRADE | 0 50E25S NW/C 7-90-26 |
| 196-565-H | 04439 | CNW | 00214.50 | 0730 | 0527 | BELMOND | 1 | AT-GRADE | 0 90S NW/C 6-93-24 |
| 196-566-P | 04438 | CNW | 00214.40 | 0730 | 0527 | BELMOND | 1 | AT-GRADE | 0 15E NW/C 7-93-24 |
| 196-567-W | 04437 | CNW | 00213.70 | 0730 | 0527 | BELMOND | 1 | AT-GRADE | 0 50E46S NW/C 7-93-24 |

COUNTY 99 197 WRIGHT

DATE 11/10/81

| CROSSING FRA | NUMBER IOWA | RR CODE | MILEPOST | CITY NUMBERS AND NAME GEOG IOWA | | NEAR CITY | PUBLIC CROSSING | HIGHWAY NUMBER | STREET OR ROAD NAME |
|-----------------|----------------|------------|----------|------------------------------------|------------------|--------------|--------------------|-------------------|----------------------|
| 196-569-K | 04436 | CNW | 00213.08 | 0730 | 0527 BELMOND | 1 | AT-GRADE | 0 | 95E NW/C 18-93-24 |
| 196-570-E | 04435 | CNW | 00212.90 | 0730 | 0527 BELMOND | 1 | AT-GRADE | 0 | 15S NW/C 17-93-24 |
| 196-572-T | 04434 | CNW | 00211.52 | 0730 | 0527 BELMOND | 1 | AT-GRADE | 0 | 90S NW/C 16-93-24 |
| 196-573-A | 04433 | CNW | 00211.45 | 0730 | 0527 BELMOND | 1 | AT-GRADE | 0 | 10E NW/C 21-93-24 |
| 196-575-A | 04432 | CNW | 00210.25 | 0730 | 0527 BELMOND | 1 | AT-GRADE | 0 | 92S NW/C 22-93-24 |
| 196-576-V | 04431 | CNW | 00210.15 | 0730 | 0527 BELMOND | 1 | AT-GRADE | 0 | 10E NW/C 27-93-24 |
| 196-577-C | 04430 | CNW | 00209.65 | 0730 | 0527 BELMOND | 1 | AT-GRADE | 0 | 50E20S NW/C 27-93-24 |
| 196-579-R | 04429 | CNW | 00207.95 | 0730 | 0527 BELMOND | 1 | AT-GRADE | 0 | 90S NW/C 25-93-24 |
| 196-581-S | 01528 | CNW | 00344.77 | 1550 | 1337 CLARION | 0 | AT-GRADE | IA. 3 | CENTRAL AVE |
| 196-582-Y | 10242 | CNW | 00345.18 | 1550 | 1337 CLARION | 0 | AT-GRADE | 0 | 10TH ST. S.W. |
| 196-583-F | 04368 | CNW | 00346.70 | 1550 | 1337 CLARION | 1 | AT-GRADE | 0 | 30S NW/C 2-91-25 |
| 196-585-U | 04367 | CNW | 00347.85 | 1550 | 1337 CLARION | 1 | AT-GRADE | 0 | 90S NW/C 3-91-25 |
| 196-589-W | 04366 | CNW | 00349.50 | 1550 | 1337 CLARION | 1 | AT-GRADE | 0 | 75E80S NW/C 8-91-25 |
| 196-590-R | 04365 | CNW | 00349.90 | 2530 | 2170 EAGLE GROVE | 1 | AT-GRADE | 0 | 25E NW/C 17-91-25 |
| 196-591-X | 04364 | CNW | 00350.20 | 2530 | 2170 EAGLE GROVE | 1 | AT-GRADE | 0 | 10S NW/C 17-91-25 |
| 196-594-T | 04363 | CNW | 00351.50 | 2530 | 2170 EAGLE GROVE | 1 | AT-GRADE | 0 | 69S NW/C 18-91-25 |
| 196-595-A | 04362 | CNW | 00351.80 | 2530 | 2170 EAGLE GROVE | 1 | AT-GRADE | 0 | 60E NW/C 24-91-26 |
| 196-596-G | 04361 | CNW | 00352.50 | 2530 | 2170 EAGLE GROVE | 1 | AT-GRADE | 0 | 30S NW/C 24-91-26 |
| 196-598-V | 10853 | CNW | 00354.25 | 2530 | 2170 EAGLE GROVE | 0 | AT-GRADE | 0 | N E 5TH ST |
| 196-599-C | 10852 | CNW | 00354.30 | 2530 | 2170 EAGLE GROVE | 0 | AT-GRADE | 0 | N E 4TH ST |
| 196-600-U | 10851 | CNW | 00354.35 | 2530 | 2170 EAGLE GROVE | 0 | AT-GRADE | 0 | N E 3RD ST |
| 196-601-B | 10850 | CNW | 00354.40 | 2530 | 2170 EAGLE GROVE | 0 | AT-GRADE | 0 | N E 2ND ST |
| 196-602-H | 10849 | CNW | 00354.45 | 2530 | 2170 EAGLE GROVE | 0 | AT-GRADE | TOWN | N E FIRST |
| 196-603-P | 10848 | CNW | 00354.50 | 2530 | 2170 EAGLE GROVE | 0 | AT-GRADE | 0 | BROADWAY |
| 196-604-W | 04352 | CNW | 00354.60 | 2530 | 2170 EAGLE GROVE | 0 | AT-GRADE | 0 | S E SECOND ST |
| 196-605-D | 10847 | CNW | 00355.05 | 2530 | 2170 EAGLE GROVE | 0 | AT-GRADE | 0 | SCUTH AVE |
| 196-606-K | 01160 | CNW | 00355.16 | 2530 | 2170 EAGLE GROVE | 0 | AT-GRADE | IA. 17 | S. COMMERCIAL |
| 196-717-C | 04348 | CNW | 00099.30 | 2530 | 2170 EAGLE GROVE | 1 | AT-GRADE | 0 | 32E NW/C 22-91-26 |
| 196-718-J | 04347 | CNW | 00099.80 | 2530 | 2170 EAGLE GROVE | 1 | AT-GRADE | 0 | 25E NW/C 15-91-26 |
| 196-719-R | 04346 | CNW | 00100.80 | 3280 | 2972 GOLDFIELD | 1 | AT-GRADE | 0 | 02E NW/C 10-91-26 |
| 196-720-K | 04343 | CNW | 00104.90 | 3280 | 2972 GOLDFIELD | 1 | AT-GRADE | 0 | 50E NW/C 28-92-26 |
| 196-722-Y | 01530 | CNW | 00109.80 | 7140 | 6410 RENWICK | 1 | AT-GRADE | Hwy 17 | 03S NW/C 6-92-26 |
| 196-961-Y | 04349 | CNW | 00101.60 | 2530 | 2170 EAGLE GROVE | 1 | AT-GRADE | 0 | 50E85S NW/C 18-91-26 |
| 196-962-F | 04350 | CNW | 00101.50 | 2530 | 2170 EAGLE GROVE | 1 | AT-GRADE | 0 | 85E NW/C 19-91-26 |
| 196-963-M | 04351 | CNW | 00100.20 | 2530 | 2170 EAGLE GROVE | 1 | AT-GRADE | 0 | 05E35S NW/C 21-91-26 |
| 196-964-U | 01045 | CNW | 00098.70 | 2530 | 2170 EAGLE GROVE | 0 | AT-GRADE | IA. 17 | IOWA AVE |
| 196-966-H | 10843 | CNW | 00098.25 | 2530 | 2170 EAGLE GROVE | 0 | AT-GRADE | 0 | NW 2NC |
| 196-967-P | 10844 | CNW | 00098.10 | 2530 | 2170 EAGLE GROVE | 0 | AT-GRADE | 0 | BROADWAY |
| 196-968-W | 10845 | CNW | 00097.99 | 2530 | 2170 EAGLE GROVE | 0 | AT-GRADE | 0 | SW 2NC |
| 197-022-V | 03837 | CNW | 00098.70 | 2530 | 2170 EAGLE GROVE | 1 | AT-GRADE | 0 | 40E50S NW/C 22-91-26 |
| 197-024-J | 11068 | CNW | 00103.10 | 3280 | 2972 GOLDFIELD | 0 | AT-GRADE | 0 | CHESTNUT ST. |
| 197-025-R | 09582 | CNW | 00103.20 | 3280 | 2972 GOLDFIELD | 0 | AT-GRADE | 0 | CEDAR ST. |
| 197-028-L | 04342 | CNW | 00106.10 | 3280 | 2972 GOLDFIELD | 1 | AT-GRADE | 0 | 90E NW/C 20-92-26 |
| 197-030-M | 04341 | CNW | 00108.20 | 7140 | 6410 RENWICK | 1 | AT-GRADE | 0 | 02S NW/C 8-92-26 |
| 201-550-G | 04380 | CNW | 00333.24 | 7390 | 6650 ROWAN | 1 | AT-GRADE | CO RC | 55S NW/C 36-92-23 |
| 201-551-N | 04379 | CNW | 00334.11 | 7390 | 6650 ROWAN | 1 | AT-GRADE | 0 | 55S NW/C 35-92-23 |
| 201-553-C | 04378 | CNW | 00334.98 | 7390 | 6650 ROWAN | 0 | AT-GRADE | 0 | FIAMS ST |
| 201-554-J | 04377 | CNW | 00335.50 | 7390 | 6650 ROWAN | 1 | AT-GRADE | 0 | 75E52S NW/C 33-92-23 |
| 201-556-X | 00272 | CNW | 00335.97 | 7390 | 6650 ROWAN | 1 | RR-UNDER | 0 | 25E50S NW/C 33-92-23 |
| 201-557-E | 00273 | CNW | 00337.72 | 7390 | 6650 ROWAN | 1 | RR-UNDER | 0 | 50E50S NW/C 31-92-23 |
| 201-558-L | 04374 | CNW | 00342.74 | 1550 | 1337 CLARION | 1 | RR-CVER | 0 | 50E50S NW/C 32-92-24 |
| 201-559-T | 00858 | CNW | 00338.27 | 7390 | 6650 ROWAN | 1 | RR-CVER | IA3US65 | 52S NW/C 31-92-23 |

COUNTY 99 197 WRIGHT


DATE 11/10/81


| CROSSING NUMBER FRA | IOWA | RK CODE | MILEPCST | CITY NUMBERS AND NAME GEOG IOWA | | NEAR CITY | PUBLIC CROSSING | HIGHWAY NUMBER | STREET OR ROAD NAME |
|------------------------|-------|------------|----------|------------------------------------|--------------|--------------|--------------------|-------------------|----------------------|
| 201-560-M | 04376 | CNW | 00339.26 | 1550 | 1337 CLARICN | 1 | AT-GRADE | 0 | 50S NW/C 36-92-24 |
| 201-561-U | 00274 | CNW | 00341.25 | 1550 | 1337 CLARICN | 1 | RR-UNDER | 0 | 50S NW/C 34-92-24 |
| 201-562-B | 13350 | CNW | 00343.74 | 1550 | 1337 CLARICN | 0 | AT-GRADE | 0 | 6TH ST N E |
| 201-563-H | 10249 | CNW | 00344.24 | 1550 | 1337 CLARICN | 0 | AT-GRADE | 0 | 1ST ST N W |
| 201-564-P | 10248 | CNW | 00344.28 | 1550 | 1337 CLARICN | 0 | AT-GRADE | 0 | 6TH AVE N.w. |
| 201-565-W | 10246 | CNW | 00344.33 | 1550 | 1337 CLARICN | 0 | AT-GRADE | 0 | 2ND ST N.w. |
| 201-566-D | 10245 | CNW | 00344.38 | 1550 | 1337 CLARICN | 0 | AT-GRADE | 0 | 5TH AVE N.w. |
| 201-567-K | 10243 | CNW | 00344.43 | 1550 | 1337 CLARICN | 0 | AT-GRADE | 0 | 4TH AVE N.w. |
| 201-590-E | 04375 | CNW | 00342.25 | 1550 | 1337 CLARICN | 1 | AT-GRADE | 0 | 50S NW/C 33-92-24 |
| 599-252-H | 04386 | RI | 00113.10 | 2410 | 2080 DOWS | 0 | AT-GRADE | COUNTY | S-13, STATE 72 |
| 599-253-P | 10774 | RI | NONE | 2410 | 2080 DOWS | 0 | AT-GRADE | 0 | E. FOREST AVE |
| 599-257-S | 04385 | RI | 00114.90 | 2410 | 2080 DCWS | 1 | AT-GRADE | 0 | 10E67S NW/C 24-91-23 |
| 599-259-F | 04384 | RI | 00116.55 | 2410 | 2080 DCWS | 1 | AT-GRADE | 0 | 80E NW/C 14-91-23 |
| 599-262-N | 04383 | RI | 00117.60 | 7390 | 6650 RCWAN | 1 | AT-GRADE | 0 | 60E NW/C 11-91-23 |
| 599-264-C | 04382 | RI | 00118.65 | 7390 | 6650 RCWAN | 1 | AT-GRADE | COUNTY | 10S NW/C 2-91-23 |
| 599-265-J | 04381 | RI | 00118.80 | 7390 | 6650 ROWAN | 1 | AT-GRADE | 0 | 90E NW/C 03-91-23 |
| 599-266-R | 13351 | RI | 00119.55 | 7390 | 6650 RCWAN | 0 | AT-GRADE | 0 | E-W PATTON ST |
| 599-267-X | 11968 | RI | 00119.75 | 7390 | 6650 ROWAN | 0 | AT-GRADE | 0 | MAIN ST. |
| 599-268-E | 04411 | RI | 00119.90 | 7390 | 6650 ROWAN | 0 | AT-GRADE | 0 | BRADWAY ST. |
| 599-269-L | 01041 | RI | 00120.15 | 7390 | 6650 ROWAN | 1 | AT-GRADE | IA. 3 | 94E NW/C 33-92-23 |
| 599-270-F | 04410 | RI | 00121.50 | 7390 | 6650 ROWAN | 1 | AT-GRADE | 0 | 20E NW/C 28-92-23 |
| 599-271-M | 04409 | RI | 00121.85 | 7390 | 6650 ROWAN | 1 | AT-GRADE | 0 | 70S NW/C 21-92-23 |
| 599-273-B | 04408 | RI | 00122.75 | 7390 | 6650 ROWAN | 1 | AT-GRADE | 0 | 45E NW/C 20-92-23 |
| 599-275-P | 04407 | RI | 00123.75 | 0730 | 0527 BELMOND | 1 | AT-GRADE | 0 | 25E NW/C 17-92-23 |
| 599-276-W | 04406 | RI | 00124.75 | 0730 | 0527 BELMOND | 1 | AT-GRADE | 0 | 30E NW/C 8-92-23 |
| 599-277-D | 04405 | RI | NCNE | 0730 | 0527 BELMOND | 1 | AT-GRADE | 0 | 75E05S NW/C 31-93-23 |
| 599-278-K | 13352 | RI | 00127.60 | 0730 | 0527 BELMOND | 0 | AT-GRADE | 0 | 5TH ST. S.E. |
| 599-279-S | 09866 | PI | 00127.83 | 0730 | 0527 BELMOND | 0 | AT-GRADE | 0 | SE 1ST ST. |
| 599-280-L | 04416 | RI | 00127.95 | 0730 | 0527 BELMOND | 0 | AT-GRADE | 0 | MAIN ST. |
| 599-281-T | 09867 | RI | 00128.15 | 0730 | 0527 BELMOND | 0 | AT-GRADE | 0 | NE 3RD ST. |
| 599-282-A | 09868 | RI | 00128.30 | 0730 | 0527 BELMOND | 0 | AT-GRADE | 0 | 5TH ST NE |
| 599-283-G | 09871 | RI | 00128.40 | 0730 | 0527 BELMOND | 0 | AT-GRADE | 0 | 7TH ST N E |
| 599-285-V | 04425 | RI | 00129.15 | 0730 | 0527 BELMOND | 1 | AT-GRADE | COUNTY | 30E NW/C 19-93-23 |
| 599-287-J | 04426 | RI | 00130.20 | 0730 | 0527 BELMOND | 1 | AT-GRADE | COUNTY | 95E NW/C 13-93-24 |
| 599-289-X | 04427 | RI | 00131.70 | 3290 | 2977 GOODELL | 1 | AT-GRADE | 0 | 05E50S NW/C 6-93-23 |
| 599-290-S | | RI | 132.35 | 3290 | 2977 GOODELL | 1 | AT-GRADE | COUNTY | E-W GRAVEL |
| 599-440-X | 04387 | RI | 00114.95 | 2410 | 2080 DOWS | 1 | AT-GRADE | 0 | 50E40S NW/C 26-91-23 |
| 599-442-L | 00094 | RI | 00116.47 | 2410 | 2080 DCWS | 1 | AT-GRADE | 0 | 10S NW/C 27-91-23 |
| 599-445-G | 04388 | RI | 00117.60 | 3110 | 2802 GALT | 1 | AT-GRADE | 0 | 70S NW/C 21-91-23 |
| 599-446-N | 04389 | RI | 00119.15 | 3110 | 2802 GALT | 0 | AT-GRADE | 0 | MGUNC ST. |
| 599-447-V | 09067 | RI | 00119.30 | 3110 | 2802 GALT | 0 | AT-GRADE | IA 262 | WALNUT ST. |
| 599-448-C | 04390 | RI | 00119.70 | 3110 | 2802 GALT | 0 | AT-GRADE | 0 | 4TH ST. |
| 599-449-J | 04391 | RI | 00120.52 | 3110 | 2802 GALT | 1 | AT-GRADE | 0 | 50E NW/C 13-91-24 |
| 599-450-D | 00881 | RI | 00121.22 | 3110 | 2802 GALT | 1 | AT-GRADE | US 69 | 64S NW/C 12-91-24 |
| 599-451-K | 04392 | RI | 00122.37 | 3110 | 2802 GALT | 1 | AT-GRADE | 0 | NW/C 11-91-24 |
| 599-452-S | 04393 | RI | 00123.50 | 1550 | 1337 CLARICN | 1 | AT-GRADE | 0 | 50S NW/C 3-91-24 |
| 599-454-F | 04394 | RI | 00124.60 | 1550 | 1337 CLARICN | 1 | AT-GRADE | 0 | 20S NW/C 4-91-24 |
| 599-456-U | 09669 | RI | 00125.57 | 1550 | 1337 CLARICN | 1 | AT-GRADE | 0 | 15S NW/C 5-91-24 |
| 599-458-H | 10253 | RI | 00126.37 | 1550 | 1337 CLARICN | 0 | AT-GRADE | 0 | 2ND ST SE |
| 599-459-P | 10252 | RI | 00126.42 | 1550 | 1337 CLARICN | 0 | AT-GRADE | 0 | 1ST ST. S.E. |
| 599-460-J | 10251 | RI | 00126.49 | 1550 | 1337 CLARICN | 0 | AT-GRADE | 0 | MAIN ST. SOUTH |
| 599-461-R | 10250 | RI | 00126.60 | 1550 | 1337 CLARICN | 0 | AT-GRADE | 0 | 2ND ST. SW |

COUNTY 99 197 WRIGHT

DATE 11/10/81

| CROSSING NUMBER FRA | IOWA | RR CCDE | MILEPOST | CITY NUMBERS AND NAME GEOG IOWA | | NEAR CITY | PUBLIC CROSSING | HIGHWAY NUMBER | STREET OR ROAD NAME | |
|------------------------|-------|------------|----------|------------------------------------|------|--------------|--------------------|-------------------|---------------------|----------------------|
| 875-930-A | 01529 | RI | 00139.23 | 3280 | 2972 | GOLDFIELD | 1 | AT-GRADE | IA. 17 | E2S NW/C 19-92-26 |
| 875-933-V | 04344 | RI | 00137.91 | 3280 | 2972 | GOLDFIELD | 1 | AT-GRADE | | 63S NW/C 29-92-26 |
| 875-934-C | 00203 | RI | 00137.29 | 3280 | 2972 | GOLDFIELD | 1 | AT-GRADE | | 50E02S NW/C 32-92-26 |
| 875-936-R | 13344 | RI | 00136.45 | 3280 | 2972 | GOLDFIELD | 0 | RR-OVER | | CEDAR ST. |
| 875-937-X | 11067 | RI | 00136.40 | 3280 | 2972 | GOLDFIELD | 0 | AT-GRADE | | MILL ST. |
| 875-938-E | 04345 | RI | 00136.03 | 3280 | 2972 | GOLDFIELD | 0 | AT-GRADE | | MAIN ST |
| 875-939-L | 04369 | RI | 00135.58 | 3280 | 2972 | GOLDFIELD | 0 | AT-GRADE | R-26 | CEDAR ST. |
| 875-941-M | 04370 | RI | 00134.59 | 3280 | 2972 | GOLDFIELD | 1 | AT-GRADE | | 49S NW/C 35-92-26 |
| 875-942-U | 04371 | RI | 00133.56 | 3280 | 2972 | GOLDFIELD | 1 | AT-GRADE | | 47S NW/C 36-92-26 |
| 875-943-B | 04372 | RI | 00131.66 | 1337 | 0000 | CLARICN | 1 | AT-GRADE | | 55S NW/C 32-92-25 |
| 875-948-K | 04373 | RI | 00128.59 | 1550 | 1337 | CLARICN | 1 | AT-GRADE | | 94S NW/C 35-92-25 |
| 875-949-S | 00857 | RI | 00128.25 | 1550 | 1337 | CLARICN | 1 | AT-GRADE | IA. 3 | 37E NW/C 2-91-25 |
| 875-951-T | 10241 | RI | 00127.17 | 1550 | 1337 | CLARICN | 0 | AT-GRADE | | 10TH ST. S.W. |





STATE LIBRARY OF IOWA



3 1723 02117 5351