


G
1431
.P2
M35
1975

MAINTENANCE AREA RESPONSIBILITY MAPS

JULY 1975



HIGHWAY DIVISION

STATE LIBRARY OF IOWA
Historical Building
DES MOINES, IOWA 50319

INDEX TO MAPS

Co. No.	Area	County	Co. No.	Area	County
38	Grundy Center	Grundy	78	Co. Bluffs	Pottawattamie
42	Iowa Falls	Hardin	36	Sidney	Fremont
64	Marshalltown	Marshall	65	Pacific Junction	Mills
<u>85</u>	Ames	Story	69	Red Oak	Montgomery
8	Boone	Boone	73	Shenandoah	Page
37	Jefferson	Greene	<u>87</u>	Bedford	Taylor
40	Williams	Hamilton	1	Greenfield	Adair
<u>94</u>	Fort Dodge	Webster	2	Corning	Adams
50	Newton	Jasper	25	De Soto	Dallas
79	Grinnell	Poweshiek	61	Winterset	Madison
<u>86</u>	Tama	Tama	80	Mt. Ayr	Ringgold
<u>77</u>	Des Moines	Polk	<u>88</u>	Creston	Union
17	Mason City	Cerro Gordo	1	Adair	Adair
34	Charles City	Floyd	5	Hamlin	Audubon
35	Hampton	Franklin	15	Atlantic	Cass
66	Osage	Mitchell	25	Perry	Dallas
<u>98</u>	Hanlontown	Worth	39	Guthrie Center	Guthrie
32	Estherville	Emmet	<u>83</u>	Harlan	Shelby
41	Garner	Hancock	26	Bloomfield	Davis
46	Humboldt	Humboldt	51	Fairfield	Jefferson
55	Algona	Kossuth	54	Sigourney	Keokuk
95	Forest City	Winnebago	56	Donnellson	Lee
<u>99</u>	Clarion	Wright	<u>89</u>	Keosauqua	Van Buren
7	Waterloo	Black Hawk	4	Centerville	Appanoose
9	Waverly	Bremer	62	Oskaloosa	Mahaska
12	Allison	Butler	63	Knoxville	Marion
<u>19</u>	New Hampton	Chickasaw	68	Albia	Monroe
3	Waukon	Allamakee	90	Ottumwa	Wapello
22	Elkader	Clayton	<u>93</u>	Corydon	Wayne
33	West Union	Fayette	20	Osceola	Clarke
45	Cresco	Howard	27	Leon	Decatur
<u>96</u>	Decorah	Winneshiek	59	Chariton	Lucas
18	Cherokee	Cherokee	<u>91</u>	Martensdale	Warren
75	Le Mars	Plymouth	29	Burlington	Des Moines
<u>97</u>	Sioux City	Woodbury	44	Mt. Pleasant	Henry
24	Denison	Crawford	58	Columbus Junction	Louisa
43	Mo. Valley	Harrison	70	Muscatine	Muscatine
47	Ida Grove	Ida	<u>92</u>	Washington	Washington
<u>67</u>	Onawa	Monona	6	Vinton	Benton
11	Storm Lake	Buena Vista	53	Anamosa	Jones
13	Rockwell City	Calhoun	<u>57</u>	Cedar Rapids	Linn
14	Carroll	Carroll	23	De Witt	Clinton
74	Emmetsburg	Palo Alto	<u>82</u>	Davenport	Scott
76	Pocahontas	Pocahontas	10	Independence	Buchanan
<u>81</u>	Sac City	Sac	28	Manchester	Delaware
21	Spencer	Clay	31	Dubuque	Dubuque
30	Spirit Lake	Dickens on	<u>49</u>	Maquoketa	Jackson
60	Rock Rapids	Lyon	16	Tipton	Cedar
71	Sheldon	O'Brien	48	Williamsburg	Iowa
72	Sibley	Osceola	<u>52</u>	Iowa City	Johnson
<u>84</u>	Rock Valley	Sioux			

CO	ROUTE	UNIT	RURAL MILES BY WIDTH				URBAN MILES	TOTAL MILES	DIVIDED		PARKS & INST RDS	RAMPS X-OVER
			18	20	22	24			RURAL	URBAN		
	10		448.82	705.89	595.81	1897.55	519.53	4167.60	580.36	154.99	46.06	206.52
	19		7.00	.00	.00	1.86	2.21	11.07	1.23	.69	4.47	.00
	20		2.04	.94	36.67	3.43	.90	43.98	.00	.00	108.24	.20
	30		.00	.00	32.86	43.17	13.22	89.25	.00	.00	37.32	.79
	40		.00	.00	52.07	137.70	17.15	206.92	.00	.16	25.27	1.53
	50		.00	.00	.00	.00	14.08	14.08	.00	.54	1.38	.00
	60		.00	.00	.00	.00	162.40	162.40	.00	33.35	.00	.26
	70		.00	.87	.00	.10	4.33	5.30	.00	1.82	.00	.00
	80		699.11	191.75	75.98	2099.37	384.96	3451.17	96.17	28.24	.00	7.80
	90		.34	.87	700.19	1080.94	135.76	1918.10	83.23	3.28	20.17	26.14
STATE	TOTAL		1157.31	900.32	1493.58	5264.12	1254.54	10069.87	760.99	223.07	242.91	243.24

FRONTAGE ROAD MILEAGE: Primary 15.372, Interstate 8.326, Total 23.698

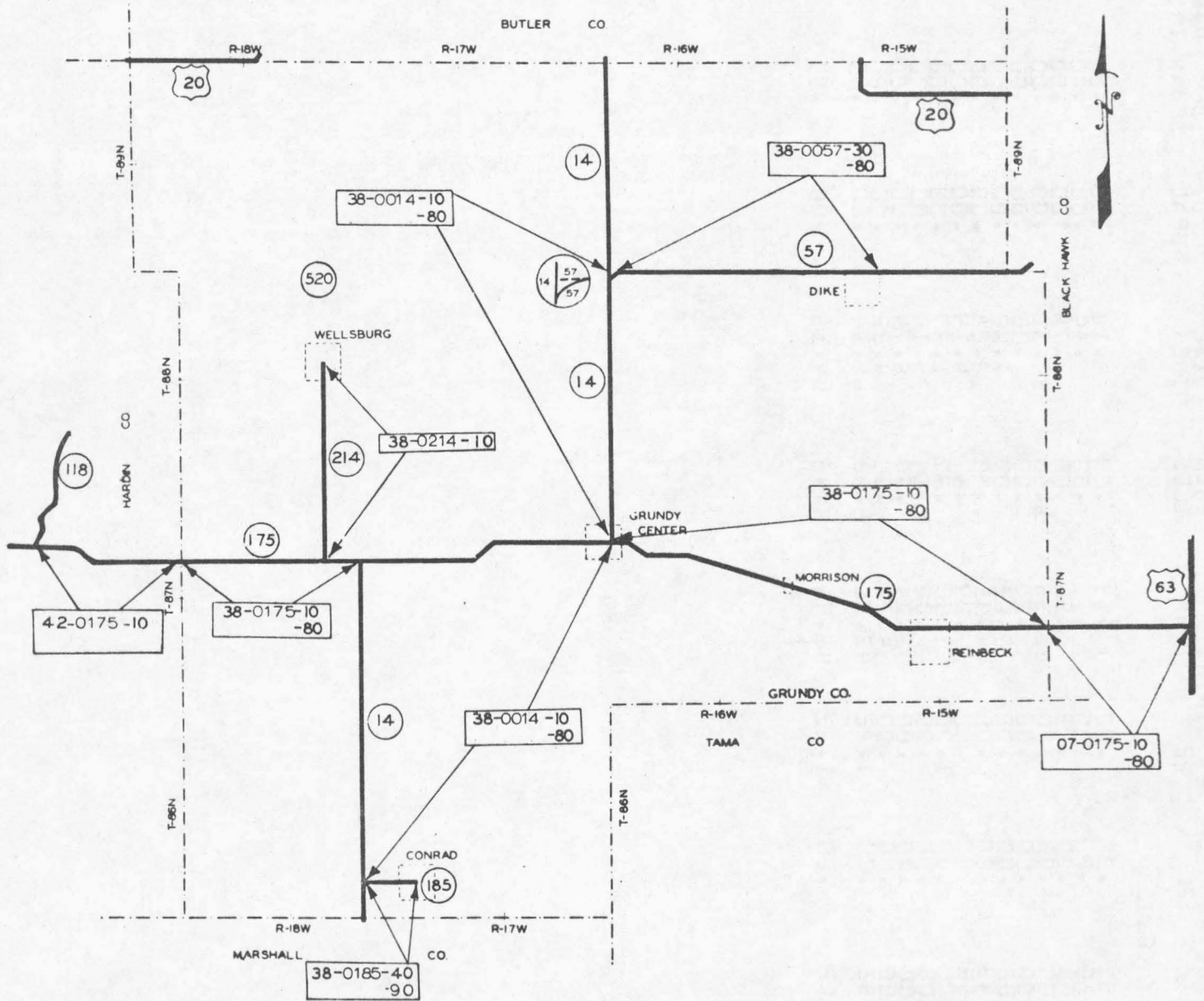
Unit Definitions of Surface Types

- Unit 10 - Portland Cement Concrete Pavement Maint. by Hwy. Div. Employees
- 19 - Unsurfaced Grades Maint. by Hwy. Div. Employees
- 20 - Gravel or Crushed Stone Surface Maint. by Hwy. Div. Employees
- 30 - Asphalt Inverted Penetration Surface without Stab. Base . Maint. by Hwy. Div. Employees
- 40 - Asphalt Inverted Penetration Surface with Stab. Base . . Maint. by Hwy. Div. Employees
- 50 - Miscellaneous Surfaces (all types not otherwise defined). Maint. by Hwy. Div. Employees
- 60 - Extensions (any surface type) Maint. by City Employees
- 70 - Interstate Bridges (bridges between states) Maint. by Hwy. Div. Employees
- 80 - Asphalt Mat Surfaced Portland Cement Concrete Maint. by Hwy. Div. Employees
- 90 - Asphalt Pavement (asphalt surface on flexible base
and having a total thickness of 8" or more) Maint. by Hwy. Div. Employees

Total miles and columns to the left indicate two lane mileage, width, and surface type of the primary road and road extensions in Iowa. Columns to the right of total miles column show miles of four lane divided highways, miles of parks and institutional roads, and miles of ramps and crossovers.

To obtain total two lane mileage, add total miles, divided miles, park and institutional roads, and ramps and crossovers.

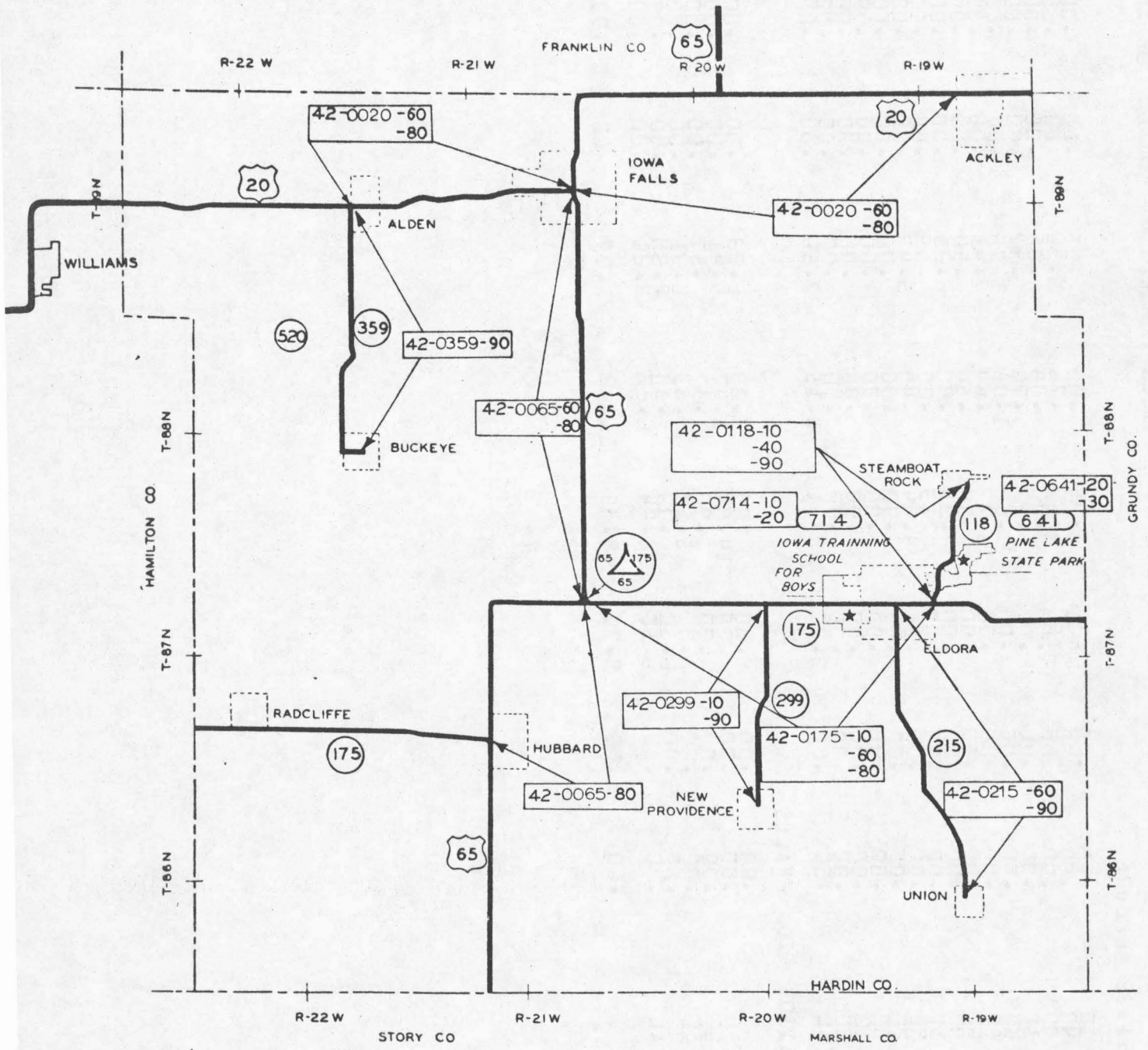
GRUNDY CENTER AREA OPERATION BASE AT GRUNDY CENTER



CO	ROUTE	UNIT	RURAL MILES BY WIDTH				URBAN MILES	TOTAL MILES	DIVIDED		PARKS & INST	RDS	RAMPS X-OVER
			18	20	22	24			RURAL	URBAN			
	GARAGE	551101	GRUNDY CENTER										
77	0175	10	2.97	.00	.00	.19	.00	3.16	.00	.00	.00	.00	
77	0175	80	.80	.00	.00	.00	.00	.80	.00	.00	.00	.00	
88	0014	10	.00	.00	.00	.00	.00	.00	.00	.00	.00	.00	
88	0014	80	.00	.00	.00	.00	.00	.00	.00	.00	.00	.00	
88	0057	30	.00	.00	.00	.00	.00	.00	.00	.00	.00	.00	
88	0057	80	.00	.00	.00	.00	.00	.00	.00	.00	.00	.00	
88	0175	10	7.43	.00	.00	.00	.90	13.28	.00	.00	.00	.00	
88	0175	80	3.32	.00	.00	.00	.87	4.19	.00	.00	.00	.00	
88	0185	40	.00	.00	.00	.00	.37	1.37	.00	.00	.00	.00	
88	0185	90	.00	.00	.00	.00	.14	.14	.00	.00	.00	.00	
88	0214	10	.00	.00	.00	.00	.70	5.74	.00	.00	.00	.00	
88	0214	10	.00	.00	.00	.00	.00	4.22	.00	.00	.00	.00	
42	0175	10	.00	.00	.00	.00	.00	4.22	.00	.00	.00	.00	
	GARAGE TOTAL		14.52	.00	1.22	43.96	4.48	64.18	.00	.00	.00	.65	
	TOTAL		14.52	.00	1.22	43.96	4.48	64.18	.00	.00	.00	.65	

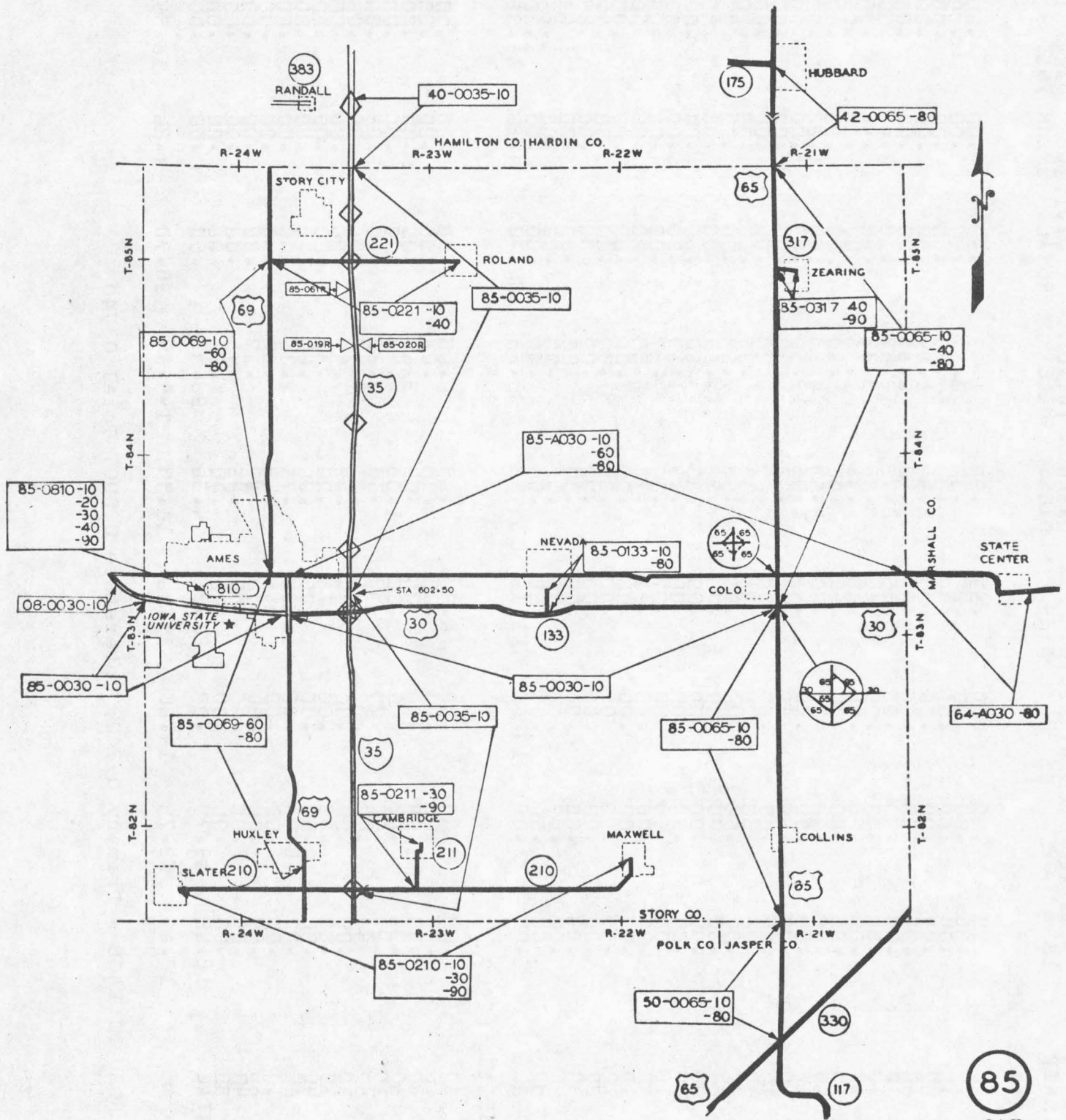
IOWA FALLS AREA

OPERATION BASES AT IOWA FALLS & ELDORA



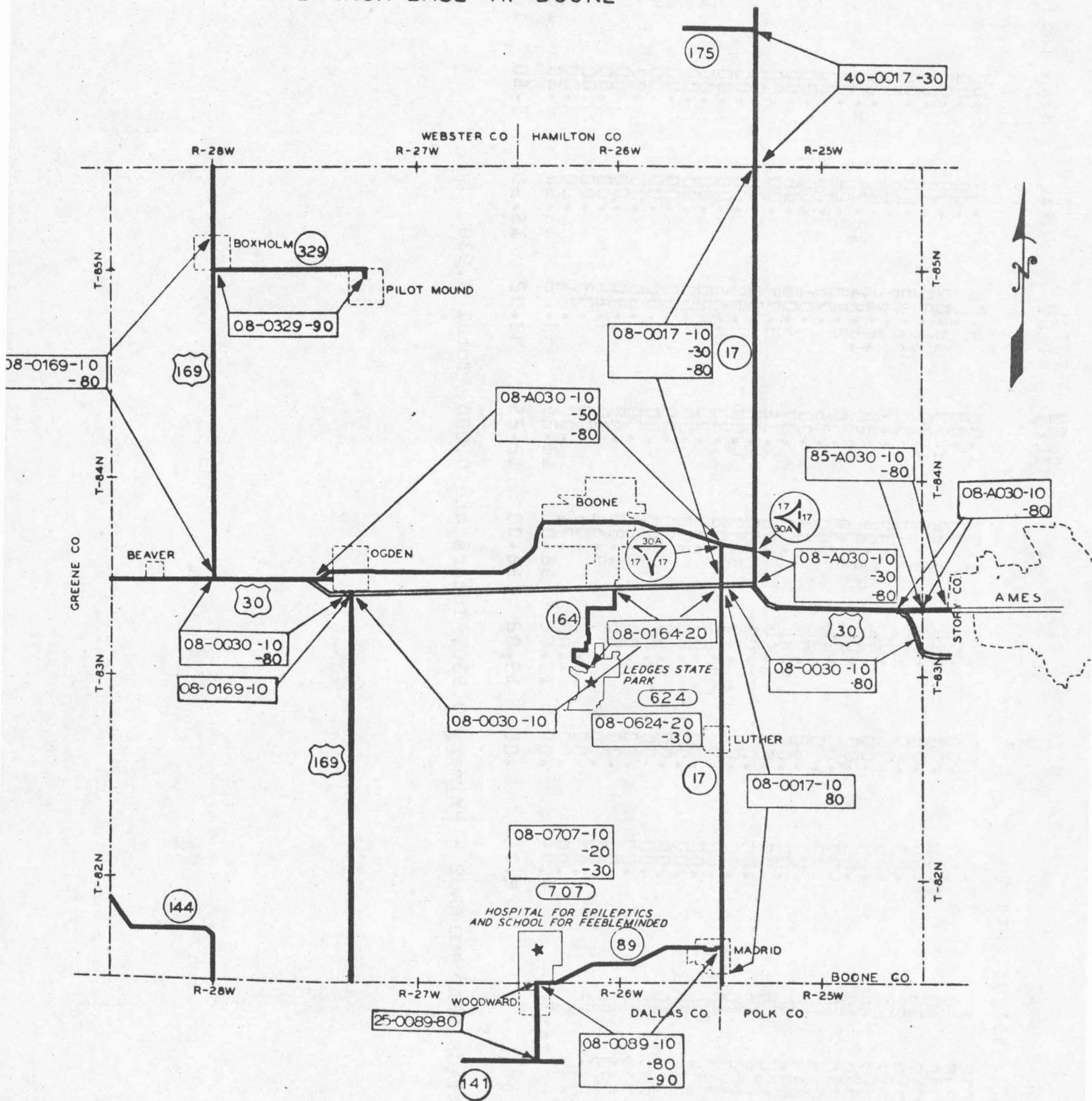
AMES AREA

OPERATION BASES AT AMES AND COLO



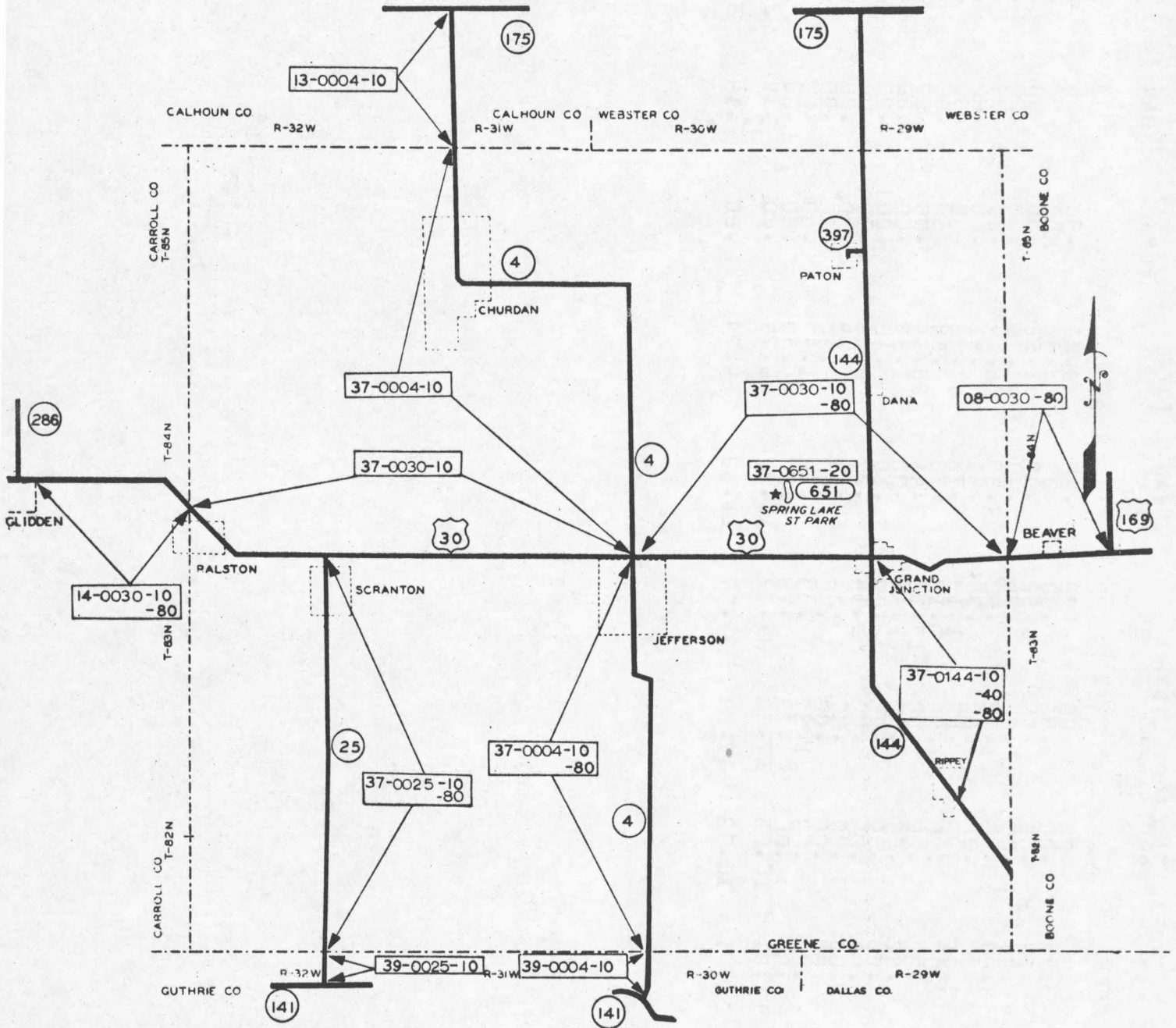
BOONE AREA

OPERATION BASE AT BOONE



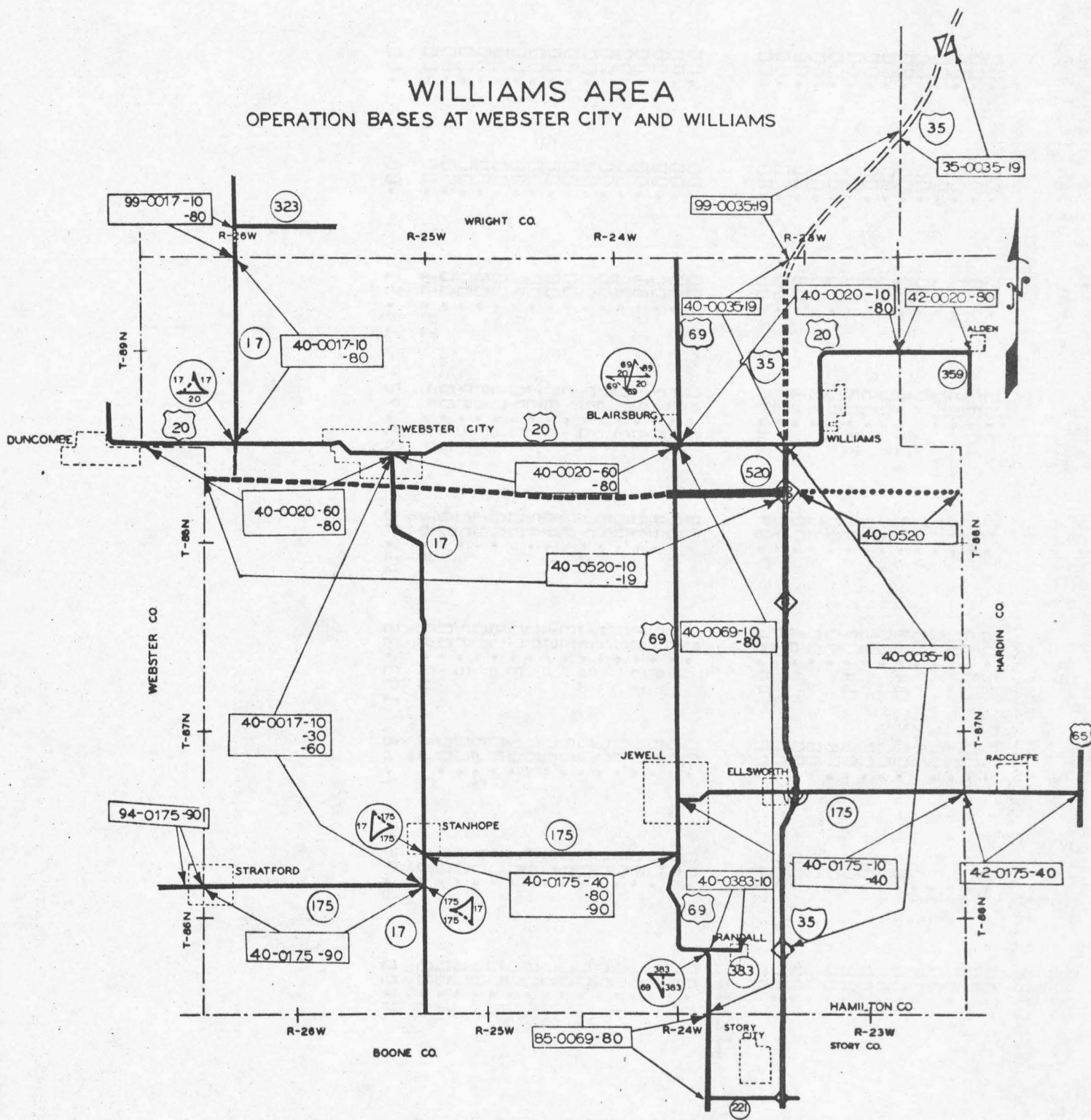
JEFFERSON AREA

OPERATION BASES AT JEFFERSON



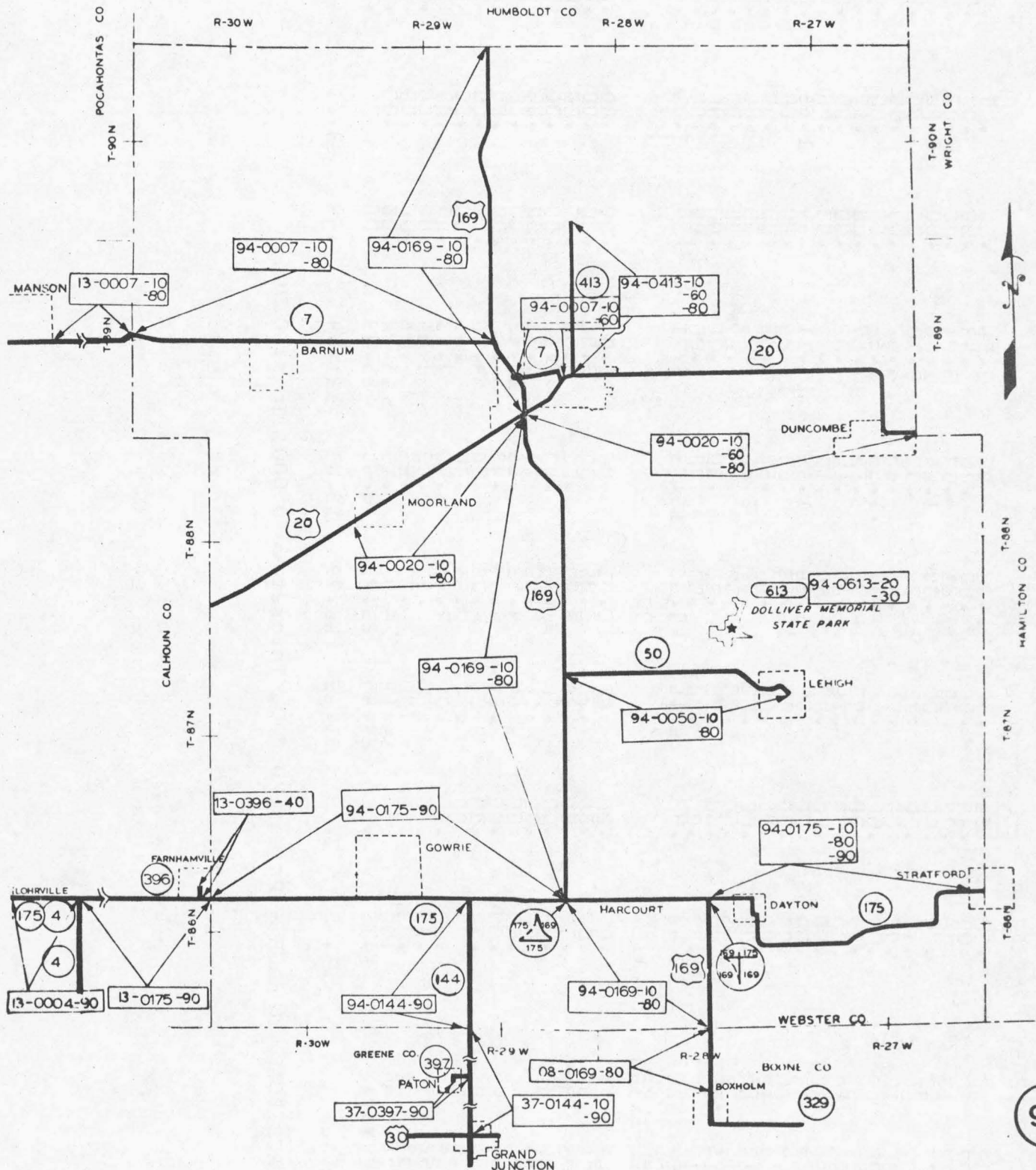
WILLIAMS AREA

OPERATION BASES AT WEBSTER CITY AND WILLIAMS



FORT DODGE AREA

OPERATION BASES AT FORT DODGE AND GOWRIE

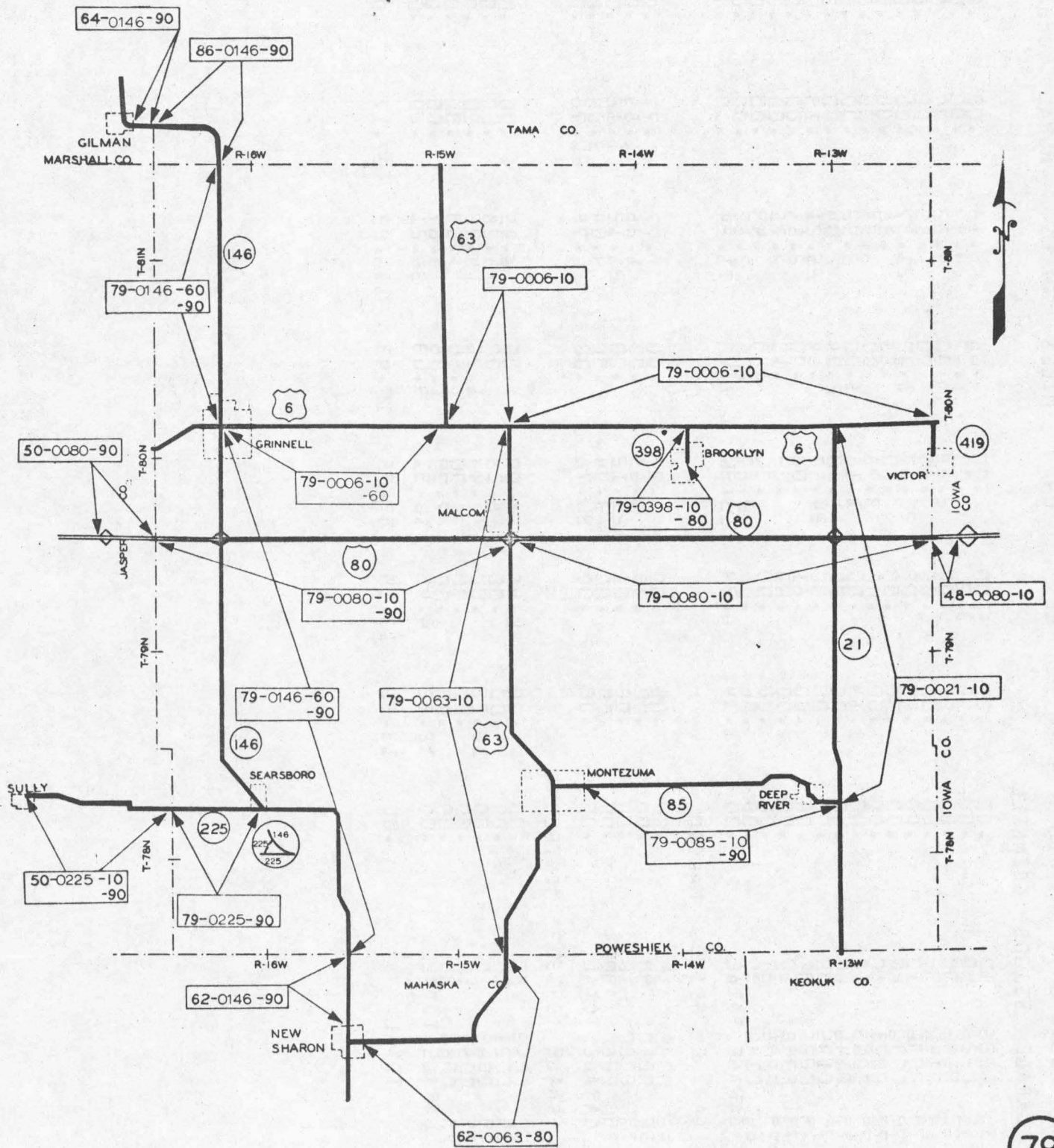


CO	ROUTE	UNIT	RURAL MILES BY WIDTH				URBAN MILES	TOTAL MILES	DIVIDED		PARKS & INST	RDS	RAMPS X-OVER
			18	20	22	24			RURAL	URBAN			
GARAGE 551301 COLFAX													
50	0076	10	.00	.00	.00	1.61	1.26	2.87	.00	.00	.00	.00	
50	0076	80	.00	.00	.00	1.86	.00	12.86	.00	.00	.00	.00	
50	0087	10	.00	.00	.00	.03	.00	9.03	.00	.00	.00	1.66	
50	0117	10	.00	.00	.00	.81	.49	1.30	.00	.00	.00	.00	
50	0117	50	.00	.00	.00	.00	.41	.41	.00	.00	.00	.00	
50	0117	80	.00	.00	.00	.00	.05	.05	.00	.00	.00	.00	
50	0117	90	.00	.00	10.12	4.73	.14	14.99	.00	.00	.00	.00	
77	0076	80	.00	.00	.00	.21	.00	.21	.00	.00	.00	.00	
77	0080	10	.00	.00	.00	.68	.00	.68	.00	.00	.00	.00	
GARAGE TOTAL			.00	.00	10.12	29.93	2.35	42.40	9.71	.00	.00	1.66	
GARAGE 551302 MONROE													
50	0014	10	.00	.00	.00	.00	.14	.14	.00	.00	.00	.00	
50	0014	80	.00	.00	.00	.00	.03	.03	.00	.00	.00	.00	
50	0163	10	.00	.00	.00	.00	.00	.00	.00	.00	.00	.00	
50	0163	80	.00	.00	.00	.99	1.85	10.84	.00	.00	.00	.00	
63	0163	10	.00	.00	.00	.65	.00	1.65	.00	.00	.00	.00	
63	0163	80	.00	.00	.00	.05	.00	9.05	.00	.00	.00	.00	
GARAGE TOTAL			.00	.00	.00	19.69	2.02	21.71	.00	.00	.00	.08	
GARAGE 551303 NEWTON													
50	A014	10	.00	.39	.00	.15	.00	.54	.00	.00	.00	.00	
50	0006	10	.00	.00	.00	.09	.00	.09	.00	.00	.00	.00	
50	0006	60	.00	.00	.00	.00	3.15	3.15	.00	.00	.00	.00	
50	0006	80	.00	.00	.00	.87	.00	5.87	.00	.00	.00	.00	
50	0014	10	.00	3.63	12.98	12.31	1.80	30.72	.18	1.42	.00	.00	
50	0014	80	.00	.00	.00	.00	.77	5.77	.00	.00	.00	.00	
50	0223	90	.00	.00	.00	.02	.49	.51	.00	.00	.00	.00	
50	0224	10	.00	.47	.00	.00	.44	.91	.00	.00	.00	.00	
50	0647	40	.00	.00	.00	.00	.00	.00	.00	.00	2.40	.00	
50	0716	20	.00	.00	.00	.00	.00	.00	.00	.00	.54	.00	
64	0014	10	.00	.00	.00	.24	.00	1.24	.00	.00	.00	.00	
79	0006	10	.00	.00	.00	.65	.00	1.65	.00	.00	.00	.00	
79	0006	60	.00	.00	.00	.00	.49	.49	.00	.00	.00	.00	
79	0006	80	.00	.00	.00	.04	.00	.04	.00	.00	.00	.00	
GARAGE TOTAL			.00	4.49	19.01	28.13	7.14	58.77	.18	1.42	4.94	.00	
GARAGE 551304 NEWTON INTERSTATE													
50	007R	90	.00	.00	.00	.00	.00	.00	.00	.00	.00	.00	
50	008R	90	.00	.00	.00	.00	.00	.00	.00	.00	.00	.00	
50	0080	10	.00	.00	.00	11.24	3.71	14.95	11.24	3.71	.00	3.98	
50	0080	90	.00	.00	.00	4.91	.00	4.91	4.91	.00	.00	.00	
GARAGE TOTAL			.00	.00	.00	16.15	3.71	19.86	16.15	3.71	.00	3.98	
TOTAL			.00	4.49	29.13	93.90	15.22	142.74	26.04	5.13	4.94	5.72	

FRONTAGE ROAD MILEAGE - Primary 0.470, Interstate 5.540, Total 6.010

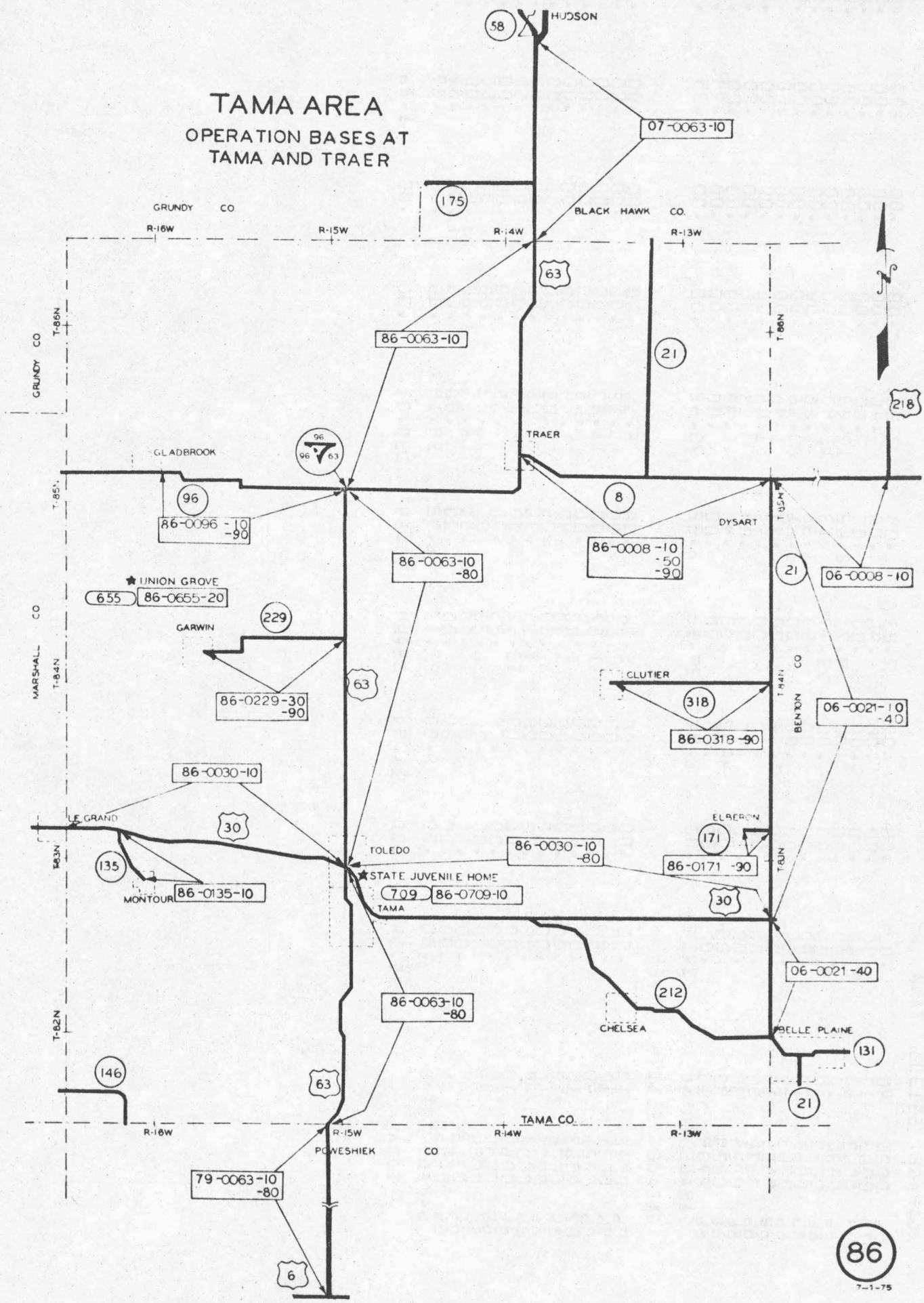
GRINNELL AREA

OPERATION BASES AT GRINNELL, MALCOLM AND MONTEZUMA



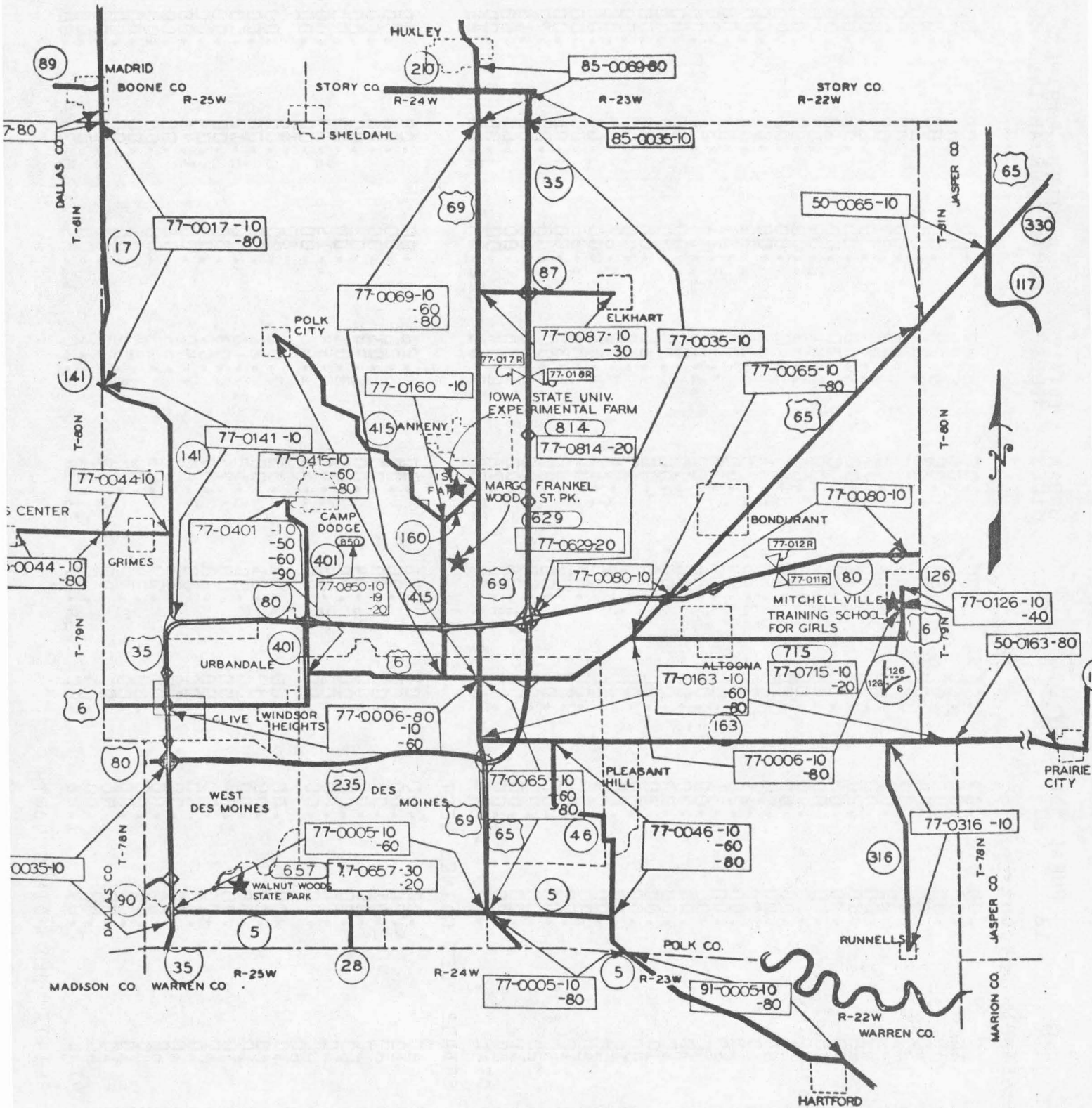
CO	ROUTE	UNIT	RURAL MILES BY WIDTH				URBAN MILES	TOTAL MILES	DIVIDED		PARKS & INST	RDS	RAMPS X-OVER
			18	20	22	24			RURAL	URBAN			
	GARAGE	551305	GRINNELL										
50	00225	10	.00	.00	.00	.00	.18	.18	.00	.00	.00	.00	
50	00225	90	.00	.00	.00	.00	.67	.67	.00	.00	.00	.00	
44	00146	90	.00	.00	.00	.00	.00	.00	.00	.00	.00	.00	
44	00146	90	.00	.00	.00	.00	.00	.00	.00	.00	.00	.00	
79	00006	10	.00	.00	.00	.00	.00	.00	.00	.00	.00	.00	
79	00006	60	.00	.00	.00	.00	.00	.00	.00	.00	.00	.00	
79	00006	10	.00	.00	.00	.00	.00	.00	.00	.00	.00	.00	
79	00006	10	.00	.00	.00	.00	.00	.00	.00	.00	.00	.00	
79	00146	60	.00	.00	.00	.00	.00	.00	.00	.00	.00	.00	
79	00146	90	.00	.00	.00	.00	.00	.00	.00	.00	.00	.00	
79	00225	90	.00	.00	.00	.00	.00	.00	.00	.00	.00	.00	
79	00398	10	.00	.00	.00	.00	.00	.00	.00	.00	.00	.00	
79	00398	80	.00	.00	.00	.00	.00	.00	.00	.00	.00	.00	
86	0146	90	.00	.00	.00	.00	.00	.00	.00	.00	.00	.00	
	GARAGE TOTAL		.00	1.14	6.74	55.96	7.40	71.24	.17	.00	.00	.05	
	GARAGE	551306	MALCOM										
48	0080	10	.00	.00	.00	.77	.00	.77	.77	.00	.00	.00	
50	0080	90	.00	.00	.00	.85	.00	.85	.85	.00	.00	.39	
79	0080	10	.00	.00	.00	.12	.00	.12	.12	.00	.00	.39	
79	0080	90	.00	.00	.00	.04	.00	.04	.04	.00	.00	.15	
	GARAGE TOTAL		.00	.00	.00	26.78	.00	26.78	26.78	.00	.00	5.93	
	GARAGE	551307	MONTEZUMA										
62	0063	80	.00	.00	.00	.45	.00	.45	.00	.00	.00	.00	
79	0021	10	.00	.00	.00	.00	.00	.00	.00	.00	.00	.00	
79	0063	10	.00	.00	.00	.00	.00	.00	.00	.00	.00	.00	
79	0085	10	.00	.00	.00	.00	.00	.00	.00	.00	.00	.00	
79	0085	90	.00	.00	.00	.00	.00	.00	.00	.00	.00	.00	
	GARAGE TOTAL		.00	12.22	6.45	16.51	3.03	38.21	.20	.00	.00	.00	
	TOTAL		.00	13.36	13.19	99.25	10.43	136.23	27.17	.00	.00	5.98	

TAMA AREA OPERATION BASES AT TAMA AND TRAER



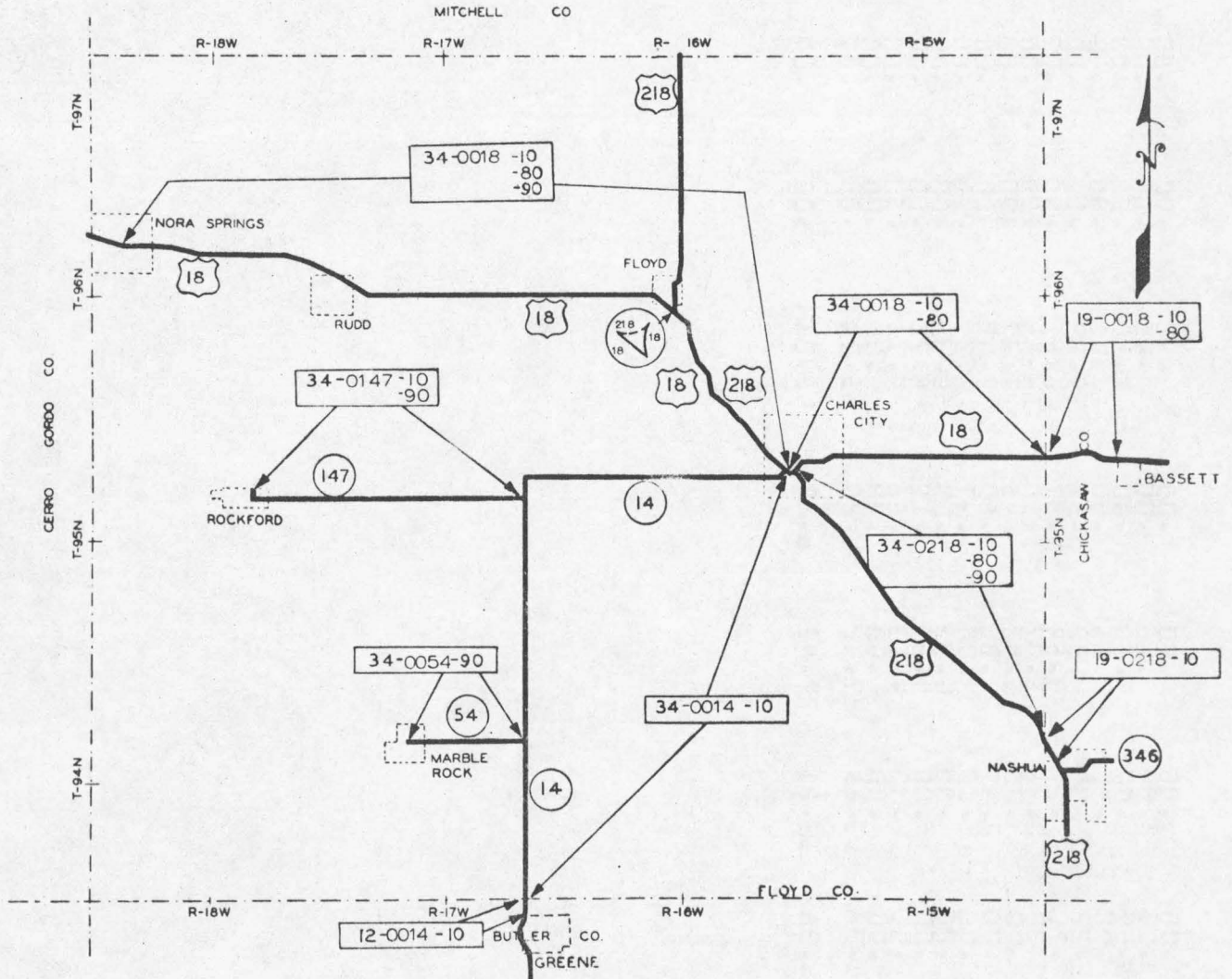
DES MOINES AREA

OPERATION BASES AT DES MOINES NORTH, ALTOONA, DES MOINES WEST



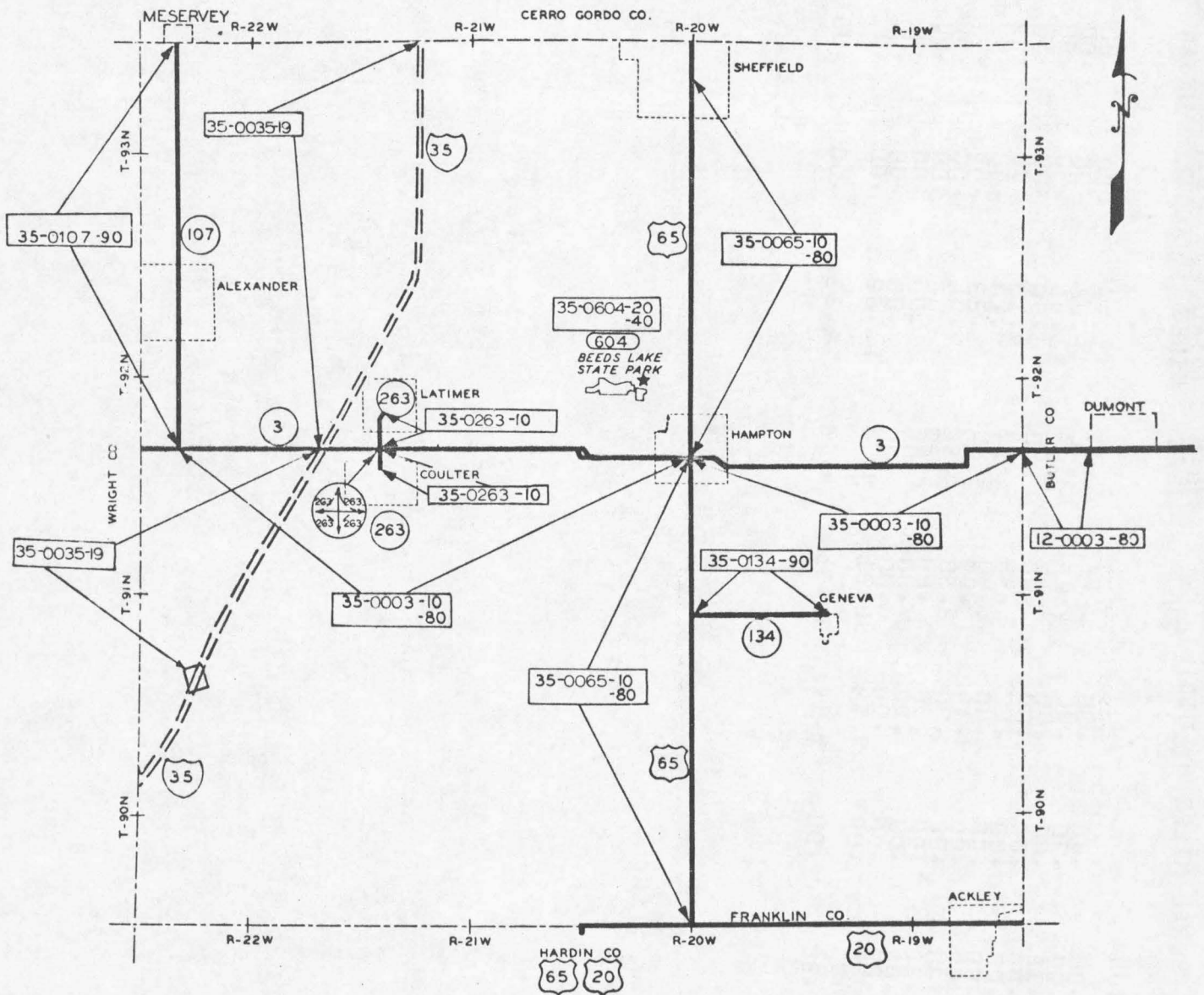
CHARLES CITY AREA

OPERATION BASE AT CHARLES CITY



HAMPTON AREA

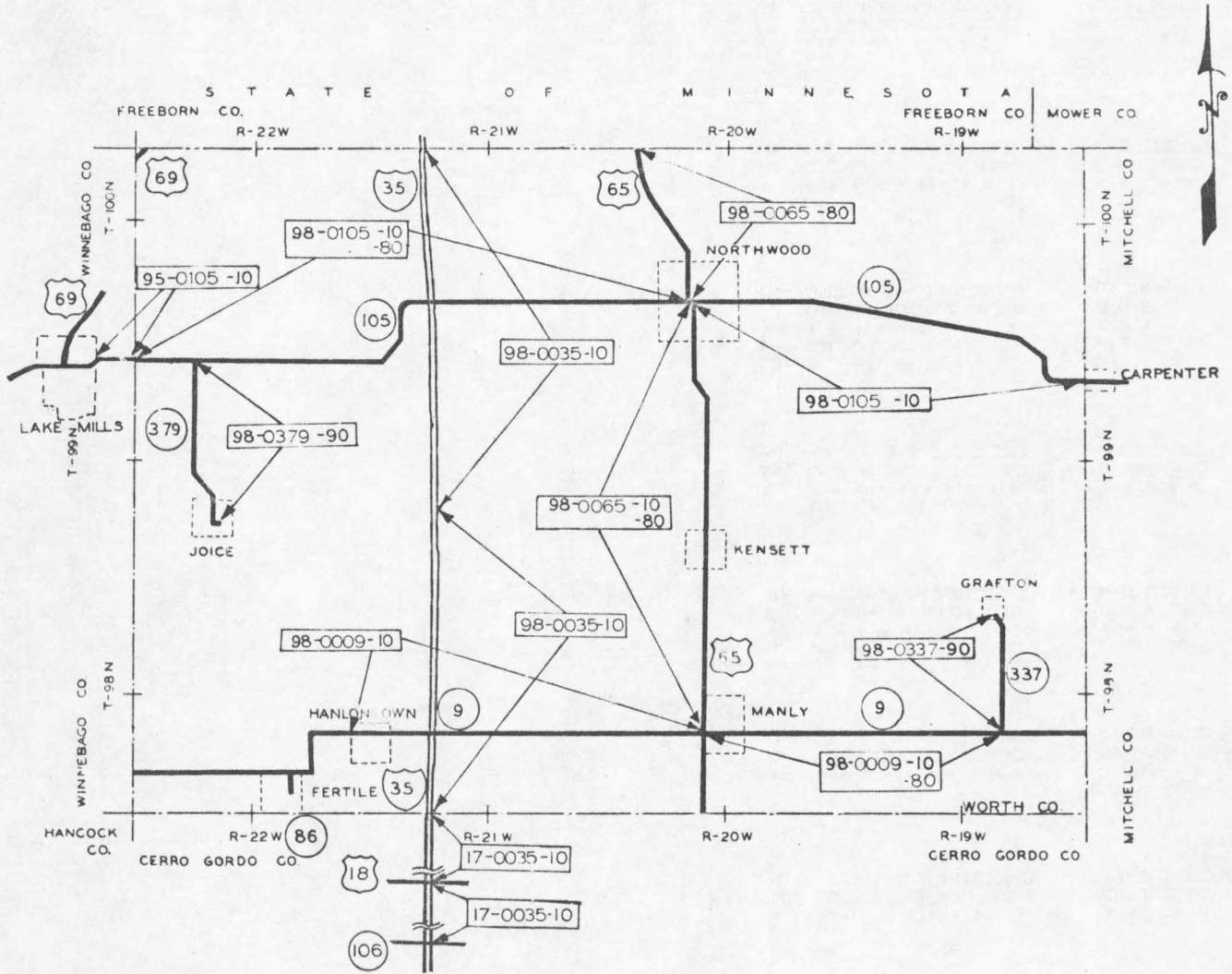
OPERATION BASE AT HAMPTON, & LATIMER



CO	ROUTE	UNIT	RURAL MILES BY WIDTH				URBAN MILES	TOTAL MILES	DIVIDED		PARKS & INST	RDS	RAMPS X-OVER
			18	20	22	24			RURAL	URBAN			
	GARAGE	552104	HAMPTON										
1	00003	80	.00	.00	.00	1.78	.00	1.78	.00	.00	.00	.00	
1	00003	10	9.30	.00	.00	1.82	.96	12.08	.00	.00	.00	.00	
1	00003	80	1.18	.00	.00	9.16	1.16	11.46	.00	.00	.00	.00	
1	00035	19	1.00	.00	.00	.00	.00	1.00	.00	.00	.00	.00	
1	00065	10	.00	.00	.00	3.45	.65	4.10	.00	.00	.00	.07	
1	00065	80	.00	.00	.00	16.60	2.50	19.10	.00	.00	.00	.00	
1	01077	90	.00	.00	9.14	.00	2.09	11.23	.00	.00	.00	.00	
1	01334	90	.00	.00	.00	3.50	.56	4.06	.00	.00	.00	.00	
1	02633	10	.82	.00	.00	.00	.20	2.02	.00	.00	.00	.12	
1	06044	20	.00	.00	.00	.00	.00	.00	.00	.00	1.82	.00	
1	06044	40	.00	.00	.00	.00	.00	.00	.00	.00	.91	.00	
	GARAGE TOTAL		12.30	.00	9.14	36.31	9.08	66.83	.00	.00	2.73	.19	
	TOTAL		12.30	.00	9.14	36.31	9.08	66.83	.00	.00	2.73	.19	

HANLONTOWN AREA

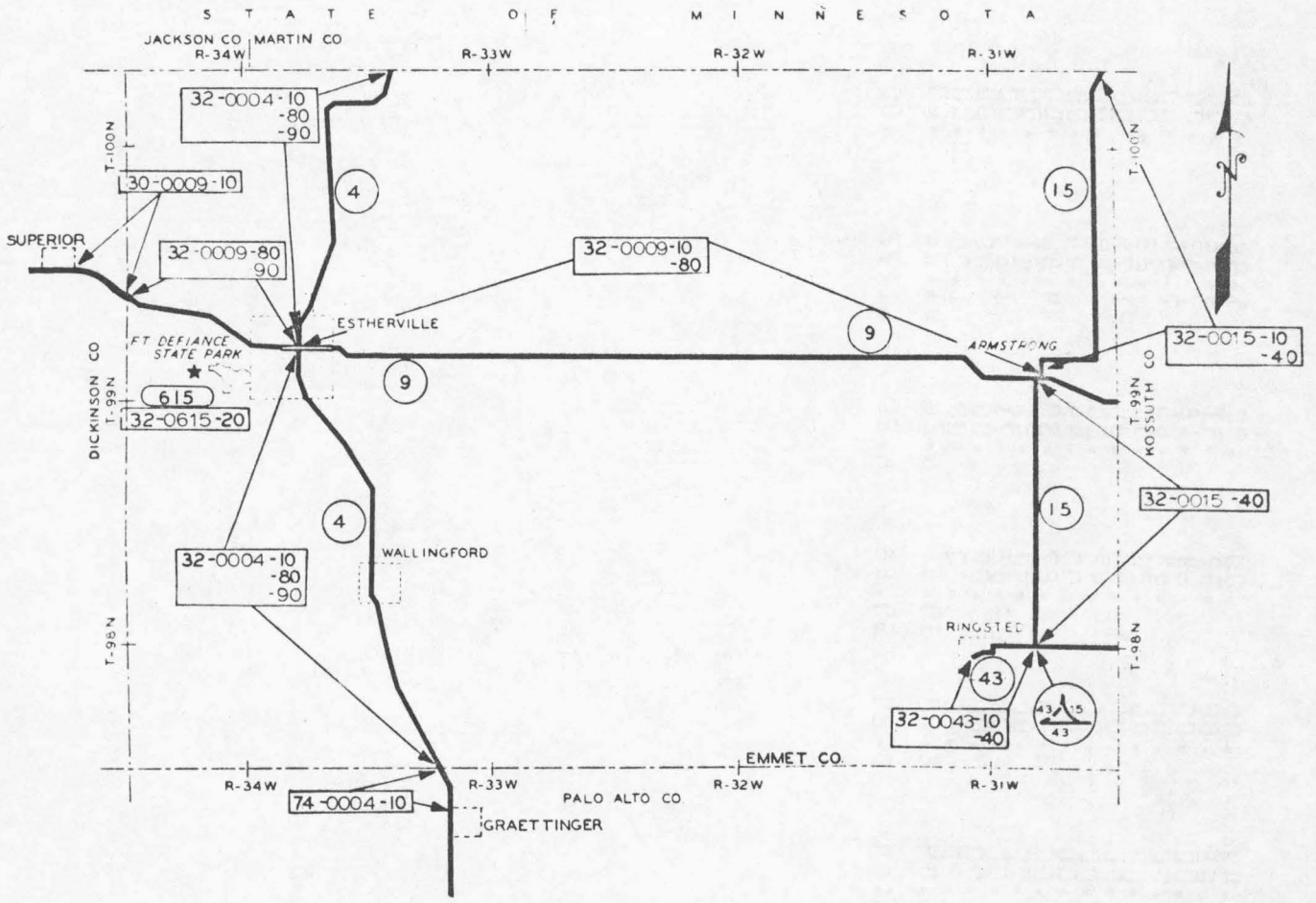
OPERATION BASES AT HANLONTOWN & NORTHWOOD



CO	ROUTE	UNIT	RURAL MILES BY WIDTH				URBAN MILES	TOTAL MILES	DIVIDED		PARKS & INST	RDS	RAMPS X-OVER
			18	20	22	24			RURAL	URBAN			
	GARAGE	552107	NORTHWOOD										
95	0105	10	.00	.00	1.02	.00	1.02	.00	.00	.00	.00	.00	
98	0105	10	.00	.00	13.19	9.95	1.87	25.01	.00	.00	.00	.00	
98	0105	80	.00	.00	.61	.00	.61	.00	.00	.00	.00	.00	
98	0379	90	.00	.00	.00	3.65	.93	4.59	.00	.00	.00	.00	
	GARAGE TOTAL		.00	.00	14.82	13.61	2.80	31.23	.00	.00	.00	.00	
	GARAGE	552108	HANLONTOWN										
17	0035	10	.00	.00	.00	8.50	.00	8.50	8.50	.00	.00	2.56	
17	0379	10	.00	.00	.00	.00	.00	.00	.00	.00	.00	.00	
17	0387	10	.00	.00	.00	.00	.00	.00	.00	.00	.00	.00	
98	0009	10	.00	13.97	.00	.49	1.47	15.93	.00	.00	.00	.00	
98	0009	80	.00	.00	.00	.00	.49	.98	.00	.00	.00	.00	
98	0035	10	.00	.00	.00	16.85	.00	16.85	16.85	.00	.00	3.66	
98	0065	10	.00	.00	.00	.09	.00	.09	.00	.00	.00	.00	
98	0065	80	.00	.00	.00	12.18	3.15	15.33	.00	.00	.00	.00	
98	0337	90	.00	.00	.00	2.90	.46	3.36	.00	.00	.00	.00	
	GARAGE TOTAL		.00	13.97	.00	41.01	5.57	60.55	25.35	.00	.00	6.22	
	TOTAL		.00	13.97	14.82	54.62	8.37	91.78	25.35	.00	.00	6.22	

ESTHERVILLE AREA

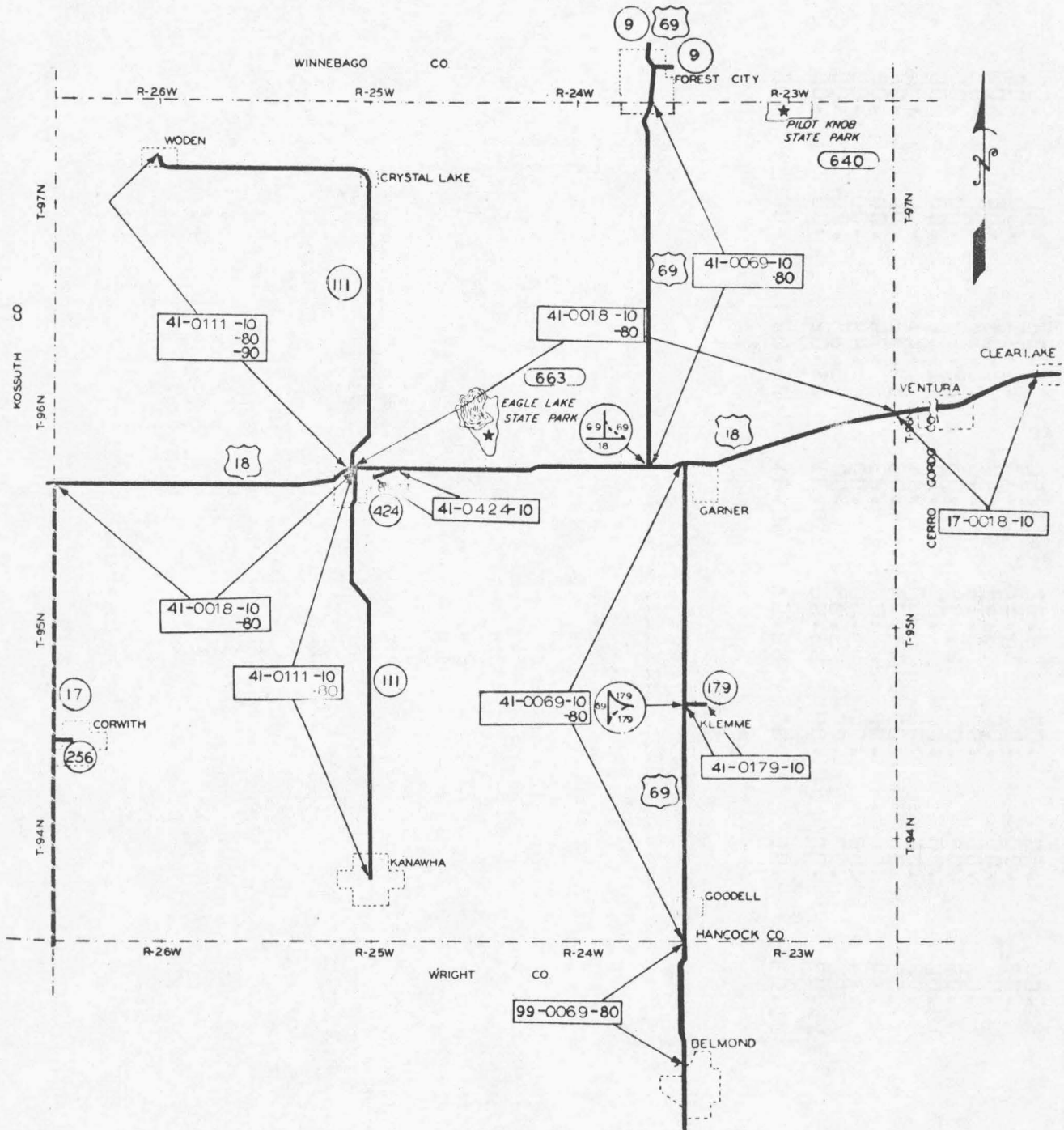
OPERATION BASE AT ESTHERVILLE



CO	ROUTE	UNIT	RURAL MILES BY WIDTH				URBAN MILES	TOTAL MILES	DIVIDED		PARKS & INST	RDS	RAMPS X-OVER
			18	20	22	24			RURAL	URBAN			
	GARAGE	552202	ESTHERVILLE										
0	00009	10	.0000	1.44	.0000	.0000	.00	1.44	.00	.00	.00	.00	
0	00004	17	.0000	2.65	.0000	.0000	.91	3.88	.00	.00	.00	.00	
0	00004	80	.0000	.0000	.0000	5.64	2.18	7.82	.00	.00	.00	.00	
0	00004	90	.0000	.0000	.0000	6.89	.65	7.54	.00	.00	.00	.00	
0	00009	10	.0000	.0000	.0000	.22	.00	.22	.00	.00	.00	.00	
0	00009	80	.0000	.0000	.0000	18.93	2.86	21.79	.00	.00	.00	.00	
0	00009	90	.0000	.0000	.0000	.49	.00	.49	.00	.00	.00	.00	
0	00014	10	.0000	.0000	.0000	.00	.44	.44	.00	.00	.00	.00	
0	00014	40	.0000	.0000	.0000	8.29	6.27	14.86	.00	.00	.00	.00	
0	00043	10	.0000	.0000	.0000	.00	.27	.27	.00	.00	.00	.00	
0	00043	40	.0000	.0000	.0000	.00	.82	1.53	.00	.00	.00	.00	
0	00045	20	.0000	.0000	.0000	.00	.00	.00	.00	.00	2.26	.00	
0	00045	10	.0000	1.00	.0000	.00	.00	1.00	.00	.00	.00	.00	
	GARAGE TOTAL		.00	5.09	8.29	39.58	8.26	61.22	.00	.00	2.26	.10	
	TOTAL		.00	5.09	8.29	39.58	8.26	61.22	.00	.00	2.26	.10	

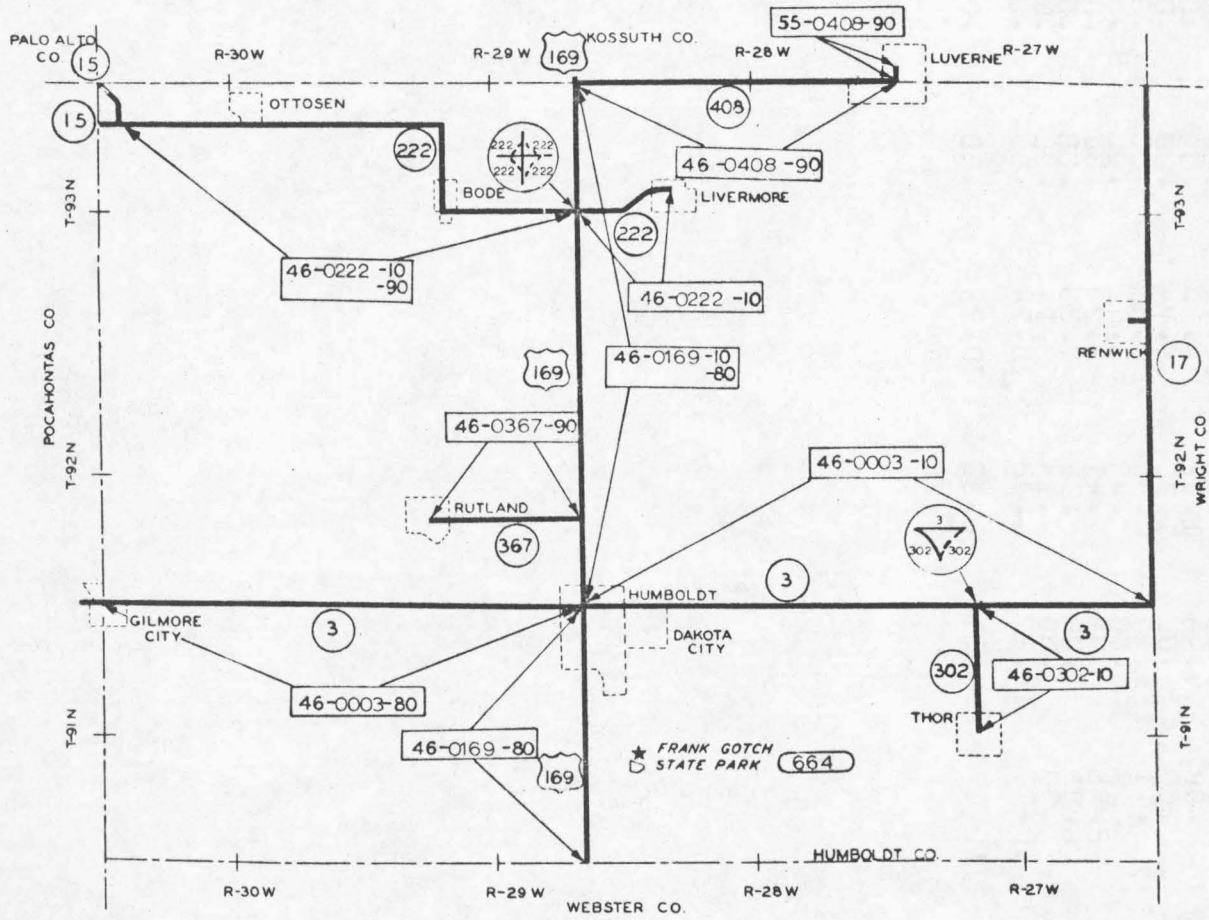
GARNER AREA

OPERATION BASE AT GARNER



CO	ROUTE	UNIT	RURAL MILES BY WIDTH				URBAN MILES	TOTAL MILES	DIVIDED		PARKS & INST RDS	RAMPS X-OVER
			18	20	22	24			RURAL	URBAN		
	GARAGE	552203	GARNER									
17	00118	10	.00	.00	.00	2.32	2.56	4.88	.00	.00	.00	.00
41	00118	10	.00	.00	.00	18.52	2.19	20.71	.00	.00	.00	.00
41	00118	80	.00	.00	.00	3.54	.00	3.54	.00	.00	.00	.00
41	00699	10	.00	.00	.00	.18	.40	.58	.00	.00	.00	.14
41	00699	80	.00	.00	.00	21.44	2.09	23.53	.00	.00	.00	.00
41	01111	10	10.06	.00	.00	.00	1.10	11.16	.00	.00	.00	.00
41	01111	80	.00	.00	.00	.00	.81	.81	.00	.00	.00	.00
41	01111	90	.00	.00	.00	13.79	.93	14.72	.00	.00	.00	.00
41	01799	10	.53	.00	.00	.00	.23	.76	.00	.00	.00	.00
41	01799	10	.44	.00	.00	.00	.00	.44	.00	.00	.00	.00
41	00699	80	.00	.00	.00	3.89	.00	3.89	.00	.00	.00	.00
	GARAGE TOTAL		11.03	.00	.00	63.68	10.31	85.02	.00	.00	.00	.20
	TOTAL		11.03	.00	.00	63.68	10.31	85.02	.00	.00	.00	.20

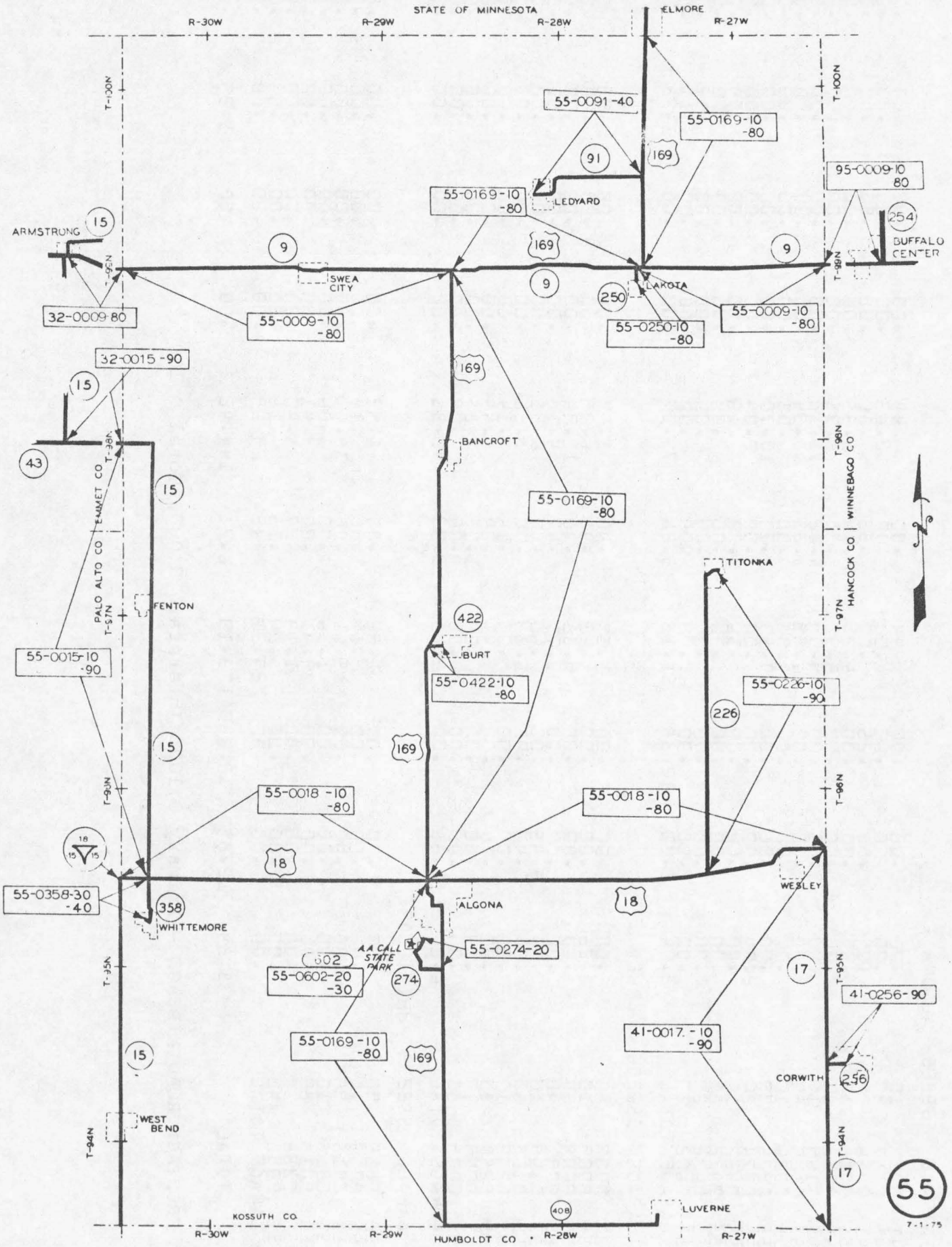
HUMBOLDT AREA OPERATION BASE AT HUMBOLDT



CO	ROUTE	UNIT	RURAL MILES BY WIDTH				URBAN MILES	TOTAL MILES	DIVIDED		PARKS & INST RDS	RAMPS X-OVER
			18	20	22	24			RURAL	URBAN		
	GARAGE	552204	HUMBOLDT									
4	0003	10	.00	10.80	.00	1.22	1.00	13.02	.00	.00	.00	.00
4	0003	80	.00	10.33	.00	.00	.66	10.99	.00	.00	.00	.00
4	0169	10	.00	11.68	.00	.00	.42	12.10	.00	.00	.00	.00
4	0169	80	.00	.00	.00	4.48	1.62	1.00	.00	.00	.00	.00
4	0222	90	4.74	.00	.00	.00	1.00	5.74	.00	.00	.00	.40
4	0222	90	.00	.00	.11	8.57	.30	8.98	.00	.00	.00	.00
4	0302	10	2.53	.00	.00	.00	.49	3.02	.00	.00	.00	.06
4	0302	90	.00	.00	.00	.00	.41	3.99	.00	.00	.00	.00
4	0367	90	.00	.00	2.98	.00	.28	3.26	.00	.00	.00	.00
4	0408	90	.00	.00	6.98	.00	.41	7.39	.00	.00	.00	.00
5	0408	90	.00	.00	.00	.00	.14	1.14	.00	.00	.00	.00
	GARAGE TOTAL		7.27	32.81	10.07	14.27	6.32	70.74	.00	.00	.00	.46
	TOTAL		7.27	32.81	10.07	14.27	6.32	70.74	.00	.00	.00	.46

ALGONA AREA

OPERATION BASES AT ALGONA, GERLED & WHITTEMORE

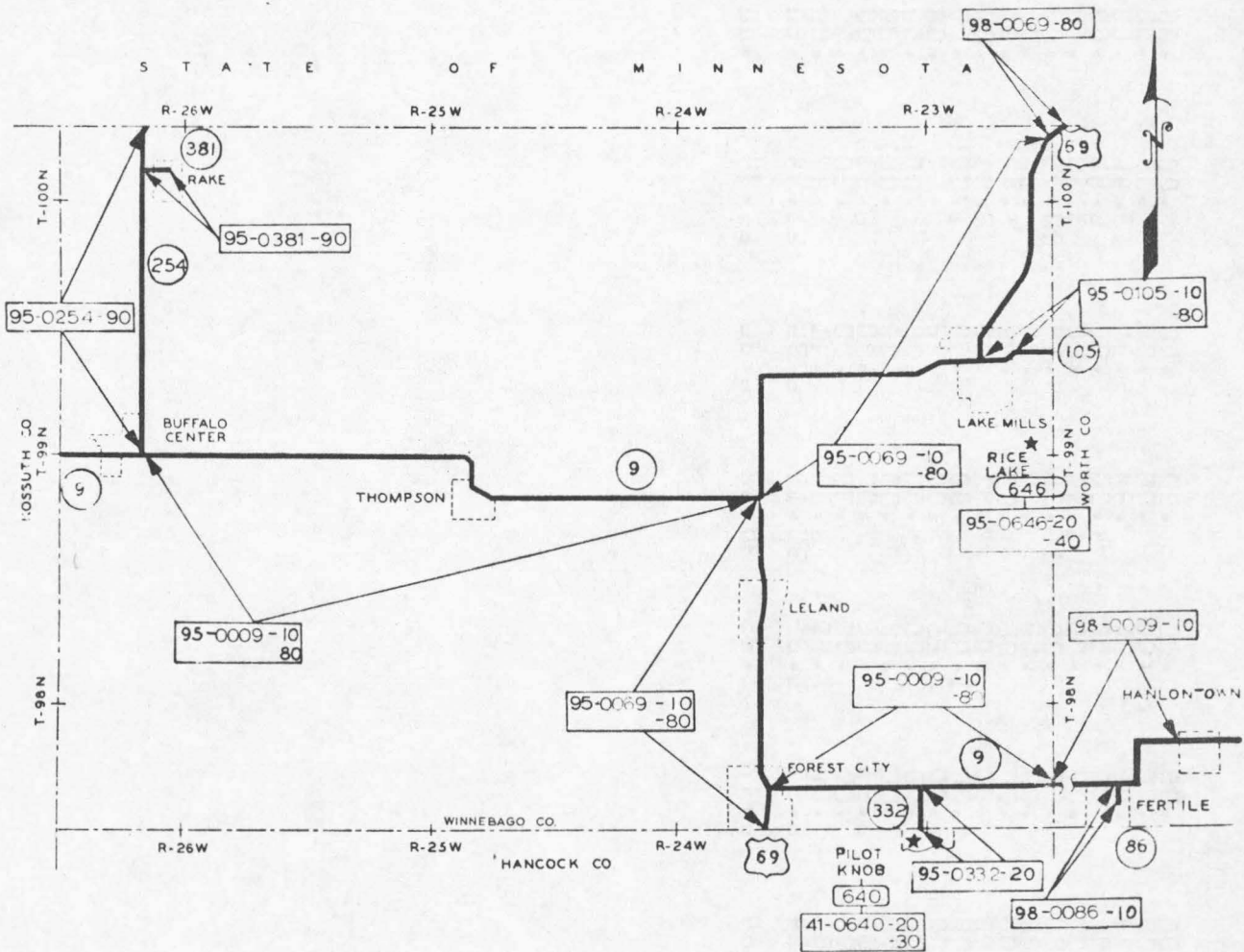


CO	ROUTE	UNIT	RURAL MILES BY WIDTH				URBAN MILES	TOTAL MILES	DIVIDED		PARKS & INST	RDS X-OVER
			18	20	22	24			RURAL	URBAN		
GARAGE 552205 ALGONA												
41	0017	10	.00	.00	.00	.00	.00	.00	.00	.00	.00	.00
41	0017	90	.00	.00	.00	.00	.00	.00	.00	.00	.00	.00
41	0025	90	.00	.00	.00	.00	.00	.00	.00	.00	.00	.00
41	0011	10	.00	.00	.00	.00	.00	.00	.00	.00	.00	.00
41	0011	10	.00	.00	.00	.00	.00	.00	.00	.00	.00	.00
41	0016	10	.00	.00	.00	.00	.00	.00	.00	.00	.00	.00
41	0016	10	.00	.00	.00	.00	.00	.00	.00	.00	.00	.00
41	0022	10	.00	.00	.00	.00	.00	.00	.00	.00	.00	.00
41	0022	10	.00	.00	.00	.00	.00	.00	.00	.00	.00	.00
41	0027	4	.00	.00	.00	.00	.00	.00	.00	.00	.00	.00
41	0042	2	.00	.00	.00	.00	.00	.00	.00	.00	.00	.00
41	0042	2	.00	.00	.00	.00	.00	.00	.00	.00	.00	.00
41	0060	2	.00	.00	.00	.00	.00	.00	.00	.00	.00	.00
41	0060	2	.00	.00	.00	.00	.00	.00	.00	.00	.00	.00
GARAGE TOTAL			2.04	5.01	12.88	51.18	3.26	74.37	.00	.00	1.13	.00
GARAGE 552206 GERLED												
41	0009	80	.00	.00	.00	1.59	.40	1.99	.00	.00	.00	.00
41	0009	10	.00	.00	.00	.00	.00	.00	.00	.00	.00	.00
41	0009	10	.00	.00	.00	.00	.00	.00	.00	.00	.00	.00
41	0009	40	.00	.00	.00	.00	.00	.00	.00	.00	.00	.00
41	0011	10	.00	.00	.00	.00	.00	.00	.00	.00	.00	.00
41	0016	10	.00	.00	.00	.00	.00	.00	.00	.00	.00	.00
41	0025	10	.00	.00	.00	.00	.00	.00	.00	.00	.00	.00
41	0025	10	.00	.00	.00	.00	.00	.00	.00	.00	.00	.00
41	0030	10	.00	.00	.00	.00	.00	.00	.00	.00	.00	.00
41	0030	10	.00	.00	.00	.00	.00	.00	.00	.00	.00	.00
41	0009	80	.00	.00	.00	.00	.00	.00	.00	.00	.00	.00
GARAGE TOTAL			6.80	7.88	.00	22.65	3.03	40.36	.00	.00	.00	.00
GARAGE 552208 WHITTEMORE												
41	0015	90	.00	.00	.00	1.92	.00	1.92	.00	.00	.00	.00
41	0015	10	.00	.00	.00	.14	.00	.14	.00	.00	.00	.00
41	0015	90	.00	.00	.00	.00	.00	.00	.00	.00	.00	.00
41	0018	10	.00	.00	.00	.00	.00	.00	.00	.00	.00	.00
41	0018	80	.00	.00	.00	.00	.00	.00	.00	.00	.00	.00
41	0035	30	.00	.00	.00	.00	.00	.00	.00	.00	.00	.00
41	0035	40	.00	.00	.00	.00	.00	.00	.00	.00	.00	.00
GARAGE TOTAL			.00	.00	.00	29.27	.42	29.69	.00	.00	.00	.00
TOTAL			8.84	12.89	12.88	103.10	6.71	144.42	.00	.00	1.23	.00

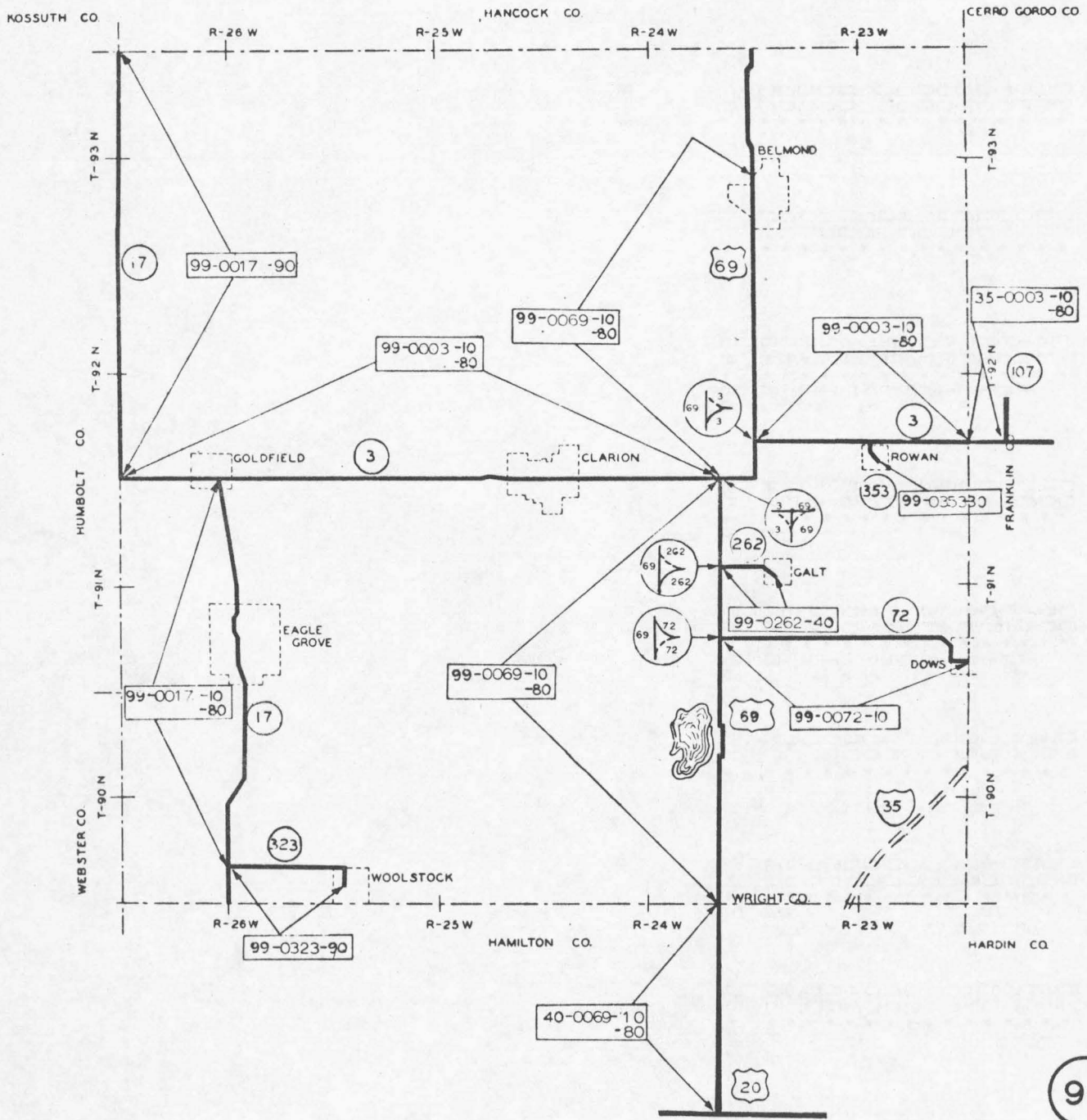
FRONTAGE ROAD MILEAGE - Primary 0.100, Interstate 0.000, Total 0.100

FOREST CITY AREA

OPERATION BASE AT FOREST CITY



CLARION AREA OPERATION BASE AT CLARION

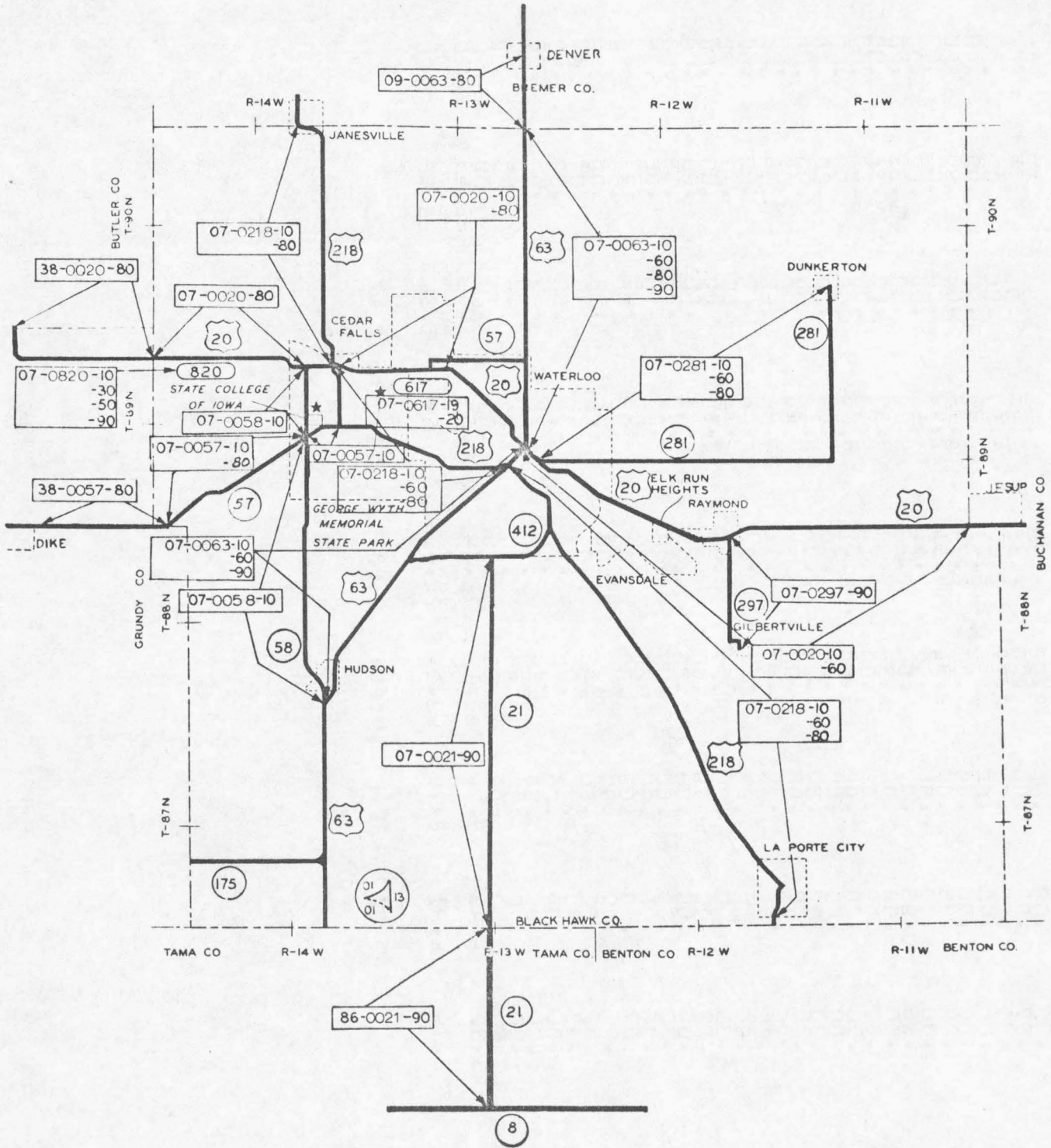


99
7-1-75

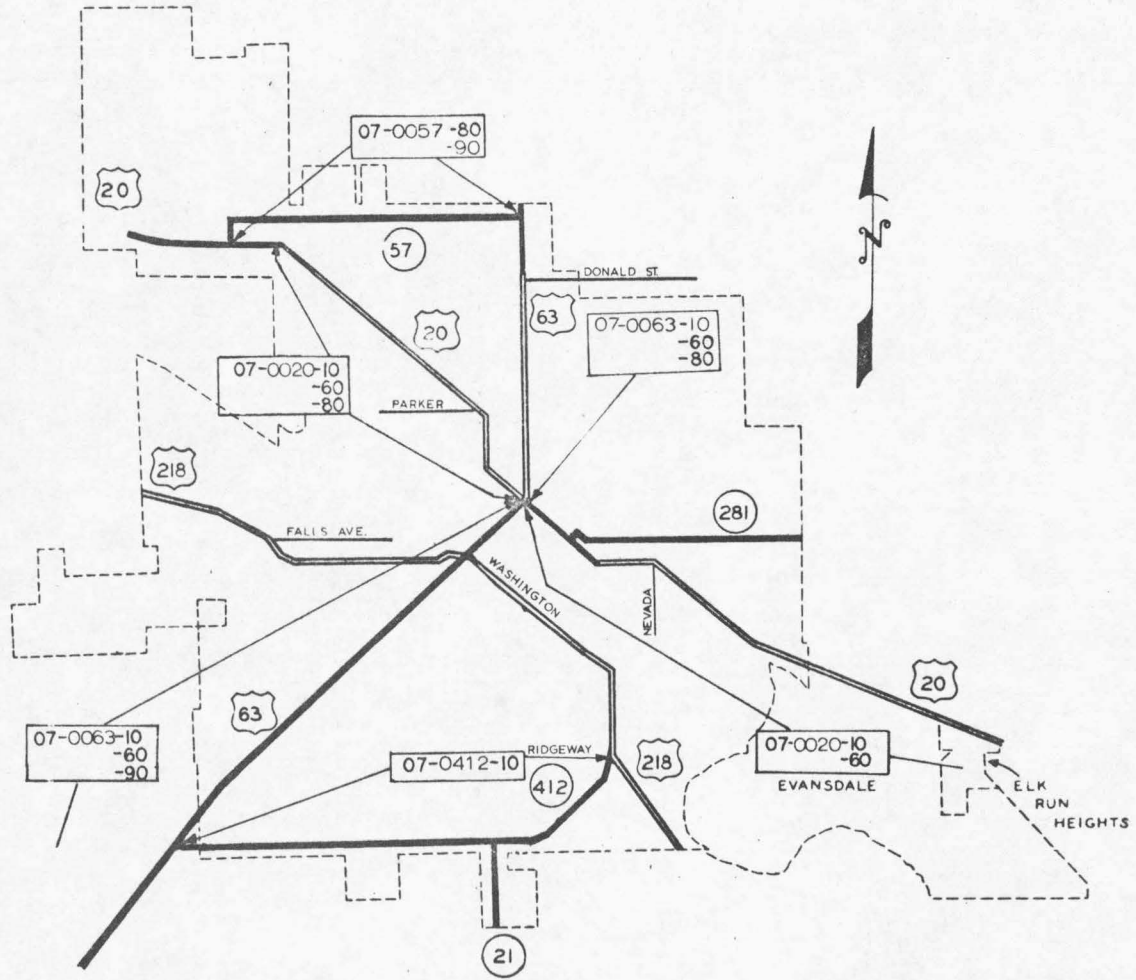
CO	ROUTE	UNIT	RURAL MILES BY WIDTH				URBAN MILES	TOTAL MILES	DIVIDED		PARKS & INST	RDS	RAMPS X-OVER
			18	20	22	24			RURAL	URBAN			
	GARAGE	552210	CLARION										
335	00003	10	.169	.000	.000	.000	.000					.000	
335	00003	80	.335	.000	.000	.000	.000					.000	
400	00009	10	.000	.000	.000	.211	.000					.000	
400	00009	80	.000	.000	.000	.211	.000					.000	
999	00003	10	.339	.000	.000	.000	.000					.000	
999	00003	80	.722	.000	.000	.000	.000					.000	
999	00017	10	.000	.000	.000	.955	.000					.000	
999	00017	80	.000	.000	.000	.100	.000					.000	
999	00017	90	.000	.000	.000	.988	.000					.000	
999	00069	10	.000	.000	.000	.477	.000					.000	
999	00069	80	.000	.000	.000	.477	.000					.000	
999	00072	40	.155	.000	.000	.000	.000					.000	
999	00072	10	.000	.000	.000	.000	.000					.000	
999	00072	90	.000	.000	.000	.299	.000					.000	
999	00072	30	.000	.000	.000	.000	.000					.000	
GARAGE	TOTAL		14.30	2.01	3.09	60.59	8.44	88.43	.00	.00	.00	.94	
	TOTAL		14.30	2.01	3.09	60.59	8.44	88.43	.00	.00	.00	.94	

WATERLOO AREA

OPERATION BASE AT WATERLOO

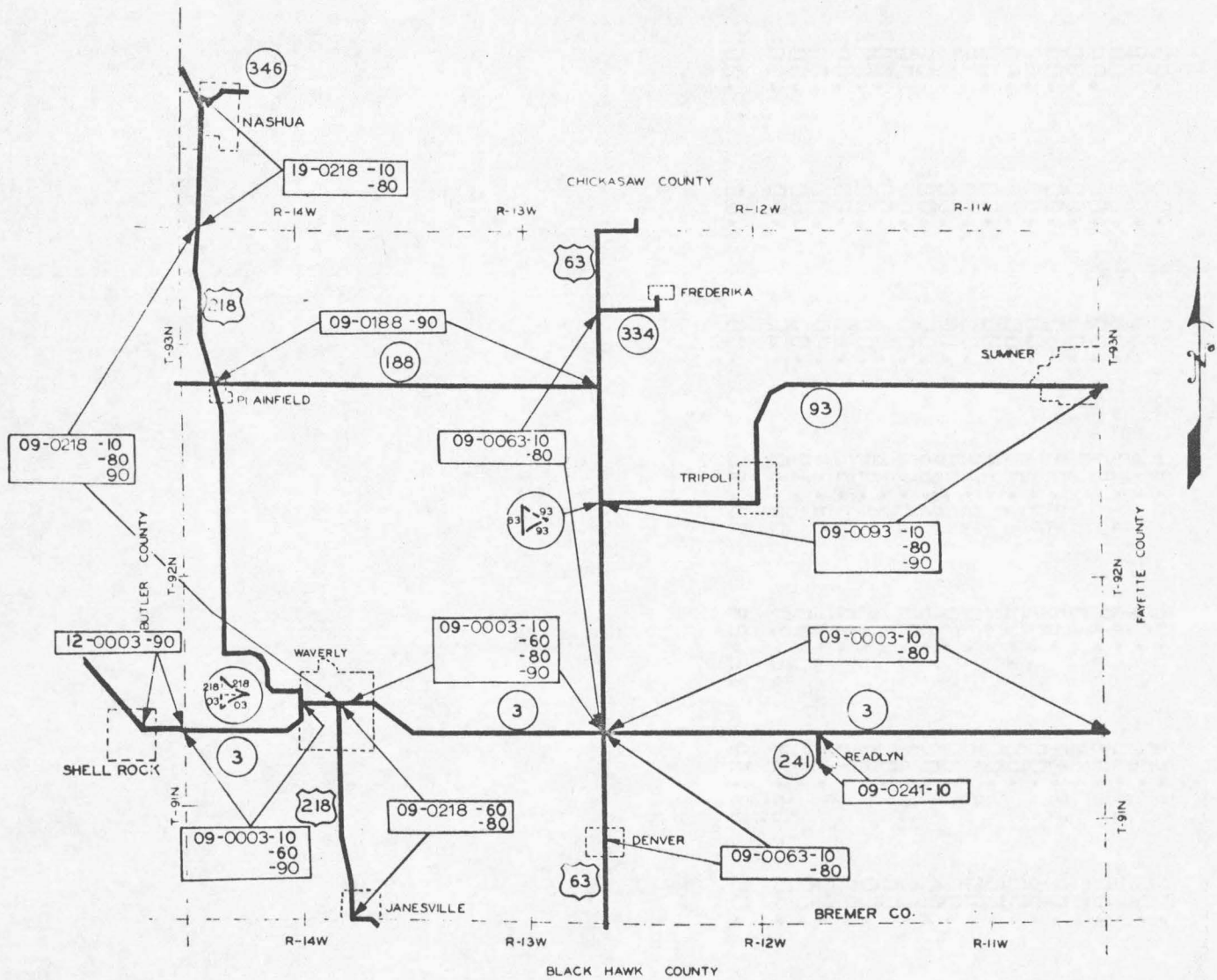


WATERLOO



WAVERLY AREA

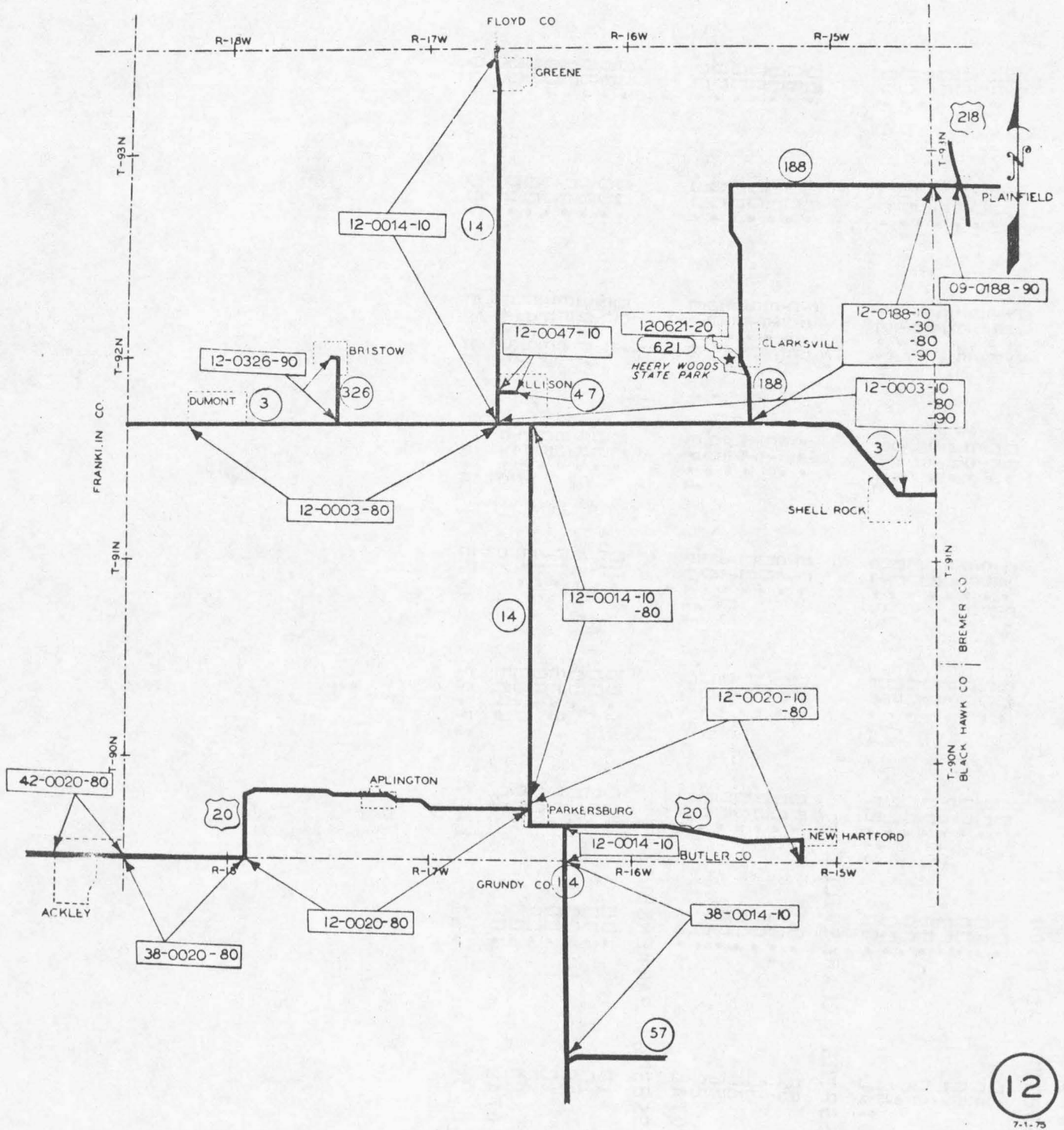
OPERATION BASE AT WAVERLY



CO	ROUTE	UNIT	RURAL MILES BY WIDTH				URBAN MILES	TOTAL MILES	DIVIDED		PARKS & INST RDS	RAMPS X-OVER
			18	20	22	24			RURAL	URBAN		
	GARAGE	552302	WAVERLY									
09	00003	10	.000	.000	.000	2.28	.08	2.36	.00	.00	.00	.11
09	00003	60	.000	.000	.000	.00	.76	.76	.00	.00	.00	.00
09	00003	80	.000	.000	.000	17.06	.11	17.17	.00	.00	.00	.00
09	00003	90	.000	.000	.000	2.45	1.13	3.57	.00	.00	.00	.00
09	00003	100	.000	.000	.000	.54	.13	.67	.00	.00	.00	.00
09	00003	80	.000	.000	.000	13.17	.22	13.39	.00	.00	.00	.00
09	00003	100	.000	12.60	.000	.00	1.75	14.35	.00	.00	.00	.17
09	00003	90	.000	.005	.000	.00	1.02	1.02	.00	.00	.00	.00
09	00003	90	.000	.000	.000	.00	.34	.34	.00	.00	.00	.00
09	00003	90	.000	.000	.000	9.85	.30	10.15	.00	.00	.00	.00
09	00003	100	.000	.000	.000	.00	.30	.30	.00	.00	.00	.17
09	00003	60	.000	.000	.000	.00	1.05	1.05	.00	.00	.00	.00
09	00003	90	.000	.000	.000	16.57	2.93	19.50	.00	.00	.00	.00
09	00003	90	.000	.000	.000	.00	.36	.36	.00	.00	.00	.00
09	00003	100	.000	.000	.000	.50	.49	.99	.00	.00	.00	.00
12	00003	90	.000	.000	.000	.75	.17	.92	.00	.00	.00	.00
19	00003	100	.000	.000	.000	2.18	1.16	3.34	.00	.00	.00	.00
19	00003	80	.000	.000	.000	.19	.00	.19	.00	.00	.00	.00
	GARAGE TOTAL		.02	12.65	.00	65.54	12.29	90.50	.00	.00	.00	.45
	TOTAL		.02	12.65	.00	65.54	12.29	90.50	.00	.00	.00	.45

ALLISON AREA

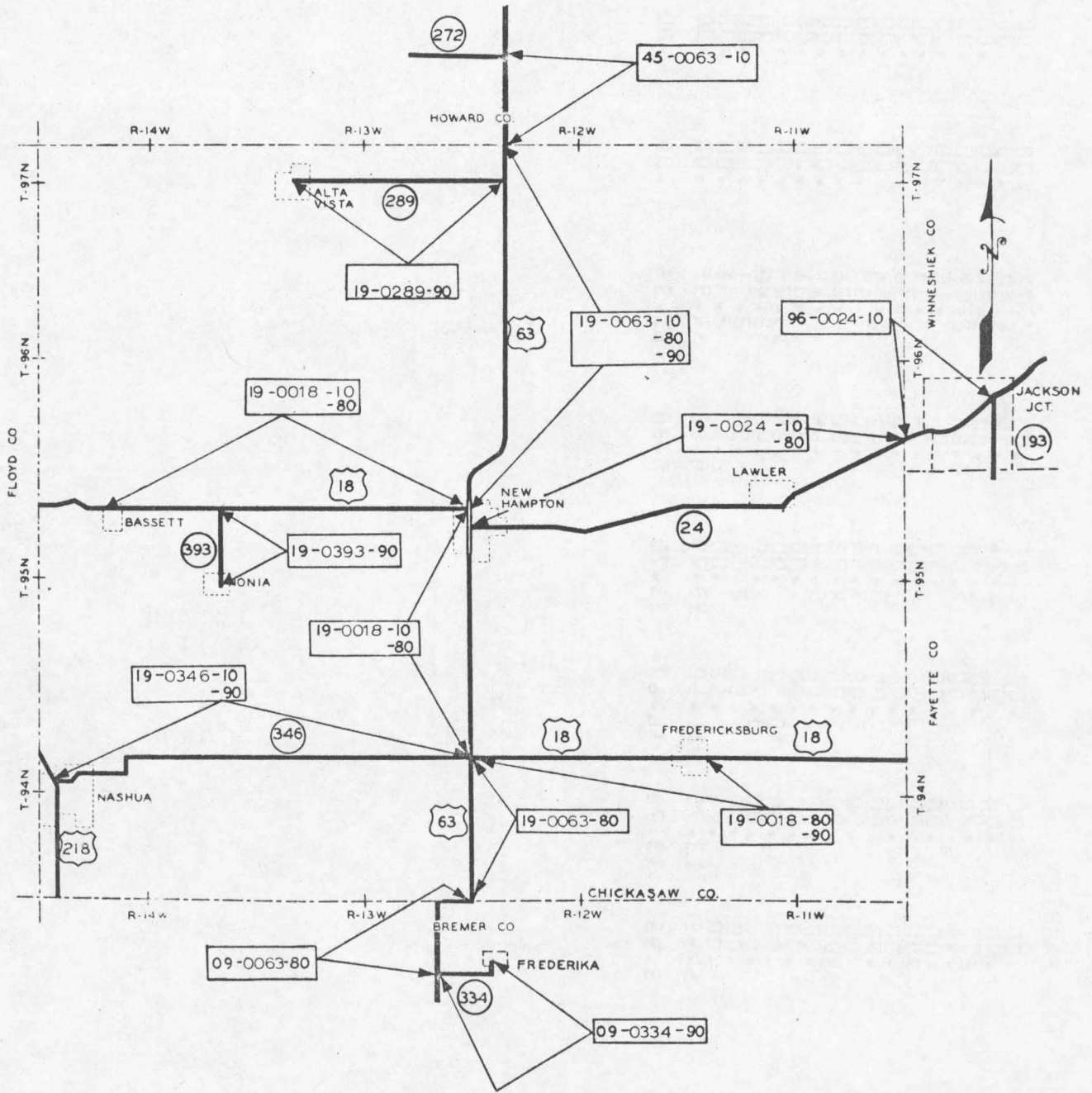
OPERATION BASES AT ALLISON, PARKERSBURG & CLARKSVILLE



CO	ROUTE	UNIT	RURAL MILES BY WIDTH				URBAN MILES	TOTAL MILES	DIVIDED		PARKS & INST	RDS	RAMPS X-OVER
			18	20	22	24			RURAL	URBAN			
	GARAGE	552304	ALLISON										
12	0003	10	.00	.00	.00	7.67	.00	7.67	.00	.00	.00	.00	
12	0003	80	.00	.00	.00	9.25	.00	9.25	.00	.00	.00	.00	
12	0003	90	.00	.00	.00	4.38	.82	5.20	.00	.00	.00	.00	
12	0014	10	.00	11.27	9.34	.86	.86	22.33	.00	.00	.00	.00	
12	0014	80	.00	.00	.00	.00	.12	.12	.00	.00	.00	.00	
12	0047	10	.00	.00	.00	.00	.82	.82	.00	.00	.00	.00	
12	0326	90	.00	.00	1.50	.00	.68	2.18	.00	.00	.00	.00	
	GARAGE TOTAL		.00	11.27	10.84	22.16	3.30	47.57	.00	.00	.00	.00	
	GARAGE	552305	CLARKSVILLE										
09	0188	90	.00	.00	.00	.73	.14	.87	.00	.00	.00	.00	
12	0188	10	1.61	.00	.00	.18	.88	2.67	.00	.00	.00	.00	
12	0188	30	.00	.00	.00	.00	.13	.13	.00	.00	.00	.00	
12	0188	80	.00	.00	.00	.00	.12	.12	.00	.00	.00	.00	
12	0188	90	.00	.00	.00	10.18	.16	10.34	.00	.00	.00	.00	
12	0621	20	.00	.00	.00	10.00	.00	10.00	.00	.00	.00	.00	
	GARAGE TOTAL		1.61	.00	.00	11.09	1.43	14.13	.00	.00	1.31	.00	
	GARAGE	552306	PARKERSBURG										
12	0014	10	.00	.00	1.00	.00	.00	1.00	.00	.00	.00	.00	
12	0020	10	.00	.00	.00	.77	.00	.77	.00	.00	.00	.00	
12	0020	80	.00	.00	.00	16.54	2.48	19.02	.00	.00	.00	.00	
38	0014	10	.00	.00	5.93	.00	.00	5.93	.00	.00	.00	.00	
42	0020	80	.00	.00	.00	3.45	.00	3.45	.00	.00	.00	.00	
42	0020	80	.00	.00	.00	.72	1.30	2.02	.00	.00	.00	.00	
	GARAGE TOTAL		.00	.00	6.93	21.48	3.78	32.19	.00	.00	.00	.00	
	TOTAL		1.61	11.27	17.77	54.73	8.51	93.89	.00	.00	1.31	.00	

NEW HAMPTON AREA

OPERATION BASE AT NEW HAMPTON

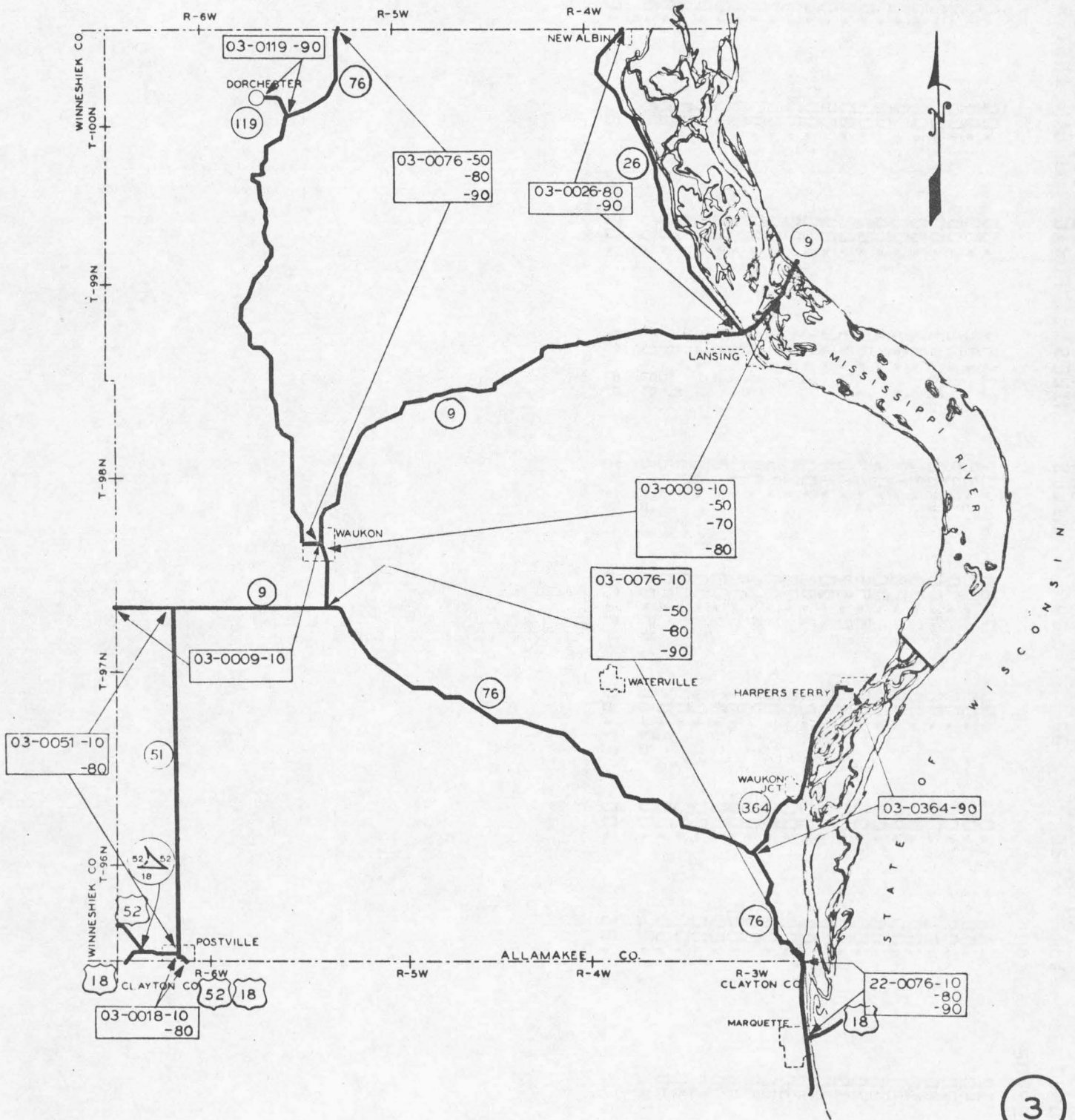


CO	ROUTE	UNIT	RURAL MILES BY WIDTH				URBAN MILES	TOTAL MILES	DIVIDED		PARKS & INST RDS	RAMPS X-OVER
			18	20	22	24			RURAL	URBAN		
GARAGE 552307 NEW HAMPTON												
09	000	8	.000	.000	.000	2.75	.00	2.75	.00	.00	.00	.00
10	000	1	.000	.000	.000	1.71	.16	1.87	.00	.00	.00	.00
11	000	1	.000	.16	.000	1.08	.00	1.08	.00	.00	.00	.00
12	000	5	.500	.11	.000	7.60	2.85	22.00	.00	.00	.00	.00
13	000	1	.000	.000	.000	.28	.00	.28	.00	.00	.00	.00
14	000	1	.000	.000	3.35	.000	.74	4.00	.00	.00	.00	.00
15	000	1	.000	.500	.000	.000	.96	8.00	.00	.00	.00	.00
16	000	1	.000	.000	.000	2.56	2.56	2.56	.00	.00	.00	.00
17	000	1	.000	.000	.000	7.59	.00	7.59	.00	.00	.00	.00
18	000	1	.000	.000	.000	4.28	.00	4.28	.00	.00	.00	.00
19	000	1	.000	.000	.000	5.44	.64	6.08	.00	.00	.00	.00
20	000	1	.000	.000	.000	.000	.31	.31	.00	.00	.00	.00
21	000	1	.000	.000	10.90	.000	.89	11.79	.00	.00	.00	.00
22	000	1	.000	.000	1.77	.000	.63	2.40	.00	.00	.00	.00
23	000	1	.000	.000	.000	.52	.00	.52	.00	.00	.00	.00
24	000	1	.000	.000	.000	2.00	.00	2.00	.00	.00	.00	.00
25	000	1	.000	.000	.000	.52	.00	.52	.00	.00	.00	.00
26	000	1	.000	.000	.000	.000	.00	.00	.00	.00	.00	.00
27	000	1	.000	.000	.000	.000	.00	.00	.00	.00	.00	.00
28	000	1	.000	.000	.000	.000	.00	.00	.00	.00	.00	.00
29	000	1	.000	.000	.000	.000	.00	.00	.00	.00	.00	.00
30	000	1	.000	.000	.000	.000	.00	.00	.00	.00	.00	.00
31	000	1	.000	.000	.000	.000	.00	.00	.00	.00	.00	.00
32	000	1	.000	.000	.000	.000	.00	.00	.00	.00	.00	.00
33	000	1	.000	.000	.000	.000	.00	.00	.00	.00	.00	.00
34	000	1	.000	.000	.000	.000	.00	.00	.00	.00	.00	.00
35	000	1	.000	.000	.000	.000	.00	.00	.00	.00	.00	.00
36	000	1	.000	.000	.000	.000	.00	.00	.00	.00	.00	.00
37	000	1	.000	.000	.000	.000	.00	.00	.00	.00	.00	.00
38	000	1	.000	.000	.000	.000	.00	.00	.00	.00	.00	.00
39	000	1	.000	.000	.000	.000	.00	.00	.00	.00	.00	.00
40	000	1	.000	.000	.000	.000	.00	.00	.00	.00	.00	.00
41	000	1	.000	.000	.000	.000	.00	.00	.00	.00	.00	.00
42	000	1	.000	.000	.000	.000	.00	.00	.00	.00	.00	.00
43	000	1	.000	.000	.000	.000	.00	.00	.00	.00	.00	.00
44	000	1	.000	.000	.000	.000	.00	.00	.00	.00	.00	.00
45	000	1	.000	.000	.000	.000	.00	.00	.00	.00	.00	.00
46	000	1	.000	.000	.000	.000	.00	.00	.00	.00	.00	.00
47	000	1	.000	.000	.000	.000	.00	.00	.00	.00	.00	.00
48	000	1	.000	.000	.000	.000	.00	.00	.00	.00	.00	.00
49	000	1	.000	.000	.000	.000	.00	.00	.00	.00	.00	.00
50	000	1	.000	.000	.000	.000	.00	.00	.00	.00	.00	.00
51	000	1	.000	.000	.000	.000	.00	.00	.00	.00	.00	.00
52	000	1	.000	.000	.000	.000	.00	.00	.00	.00	.00	.00
53	000	1	.000	.000	.000	.000	.00	.00	.00	.00	.00	.00
54	000	1	.000	.000	.000	.000	.00	.00	.00	.00	.00	.00
55	000	1	.000	.000	.000	.000	.00	.00	.00	.00	.00	.00
56	000	1	.000	.000	.000	.000	.00	.00	.00	.00	.00	.00
57	000	1	.000	.000	.000	.000	.00	.00	.00	.00	.00	.00
58	000	1	.000	.000	.000	.000	.00	.00	.00	.00	.00	.00
59	000	1	.000	.000	.000	.000	.00	.00	.00	.00	.00	.00
60	000	1	.000	.000	.000	.000	.00	.00	.00	.00	.00	.00
61	000	1	.000	.000	.000	.000	.00	.00	.00	.00	.00	.00
62	000	1	.000	.000	.000	.000	.00	.00	.00	.00	.00	.00
63	000	1	.000	.000	.000	.000	.00	.00	.00	.00	.00	.00
64	000	1	.000	.000	.000	.000	.00	.00	.00	.00	.00	.00
65	000	1	.000	.000	.000	.000	.00	.00	.00	.00	.00	.00
66	000	1	.000	.000	.000	.000	.00	.00	.00	.00	.00	.00
67	000	1	.000	.000	.000	.000	.00	.00	.00	.00	.00	.00
68	000	1	.000	.000	.000	.000	.00	.00	.00	.00	.00	.00
69	000	1	.000	.000	.000	.000	.00	.00	.00	.00	.00	.00
70	000	1	.000	.000	.000	.000	.00	.00	.00	.00	.00	.00
71	000	1	.000	.000	.000	.000	.00	.00	.00	.00	.00	.00
72	000	1	.000	.000	.000	.000	.00	.00	.00	.00	.00	.00
73	000	1	.000	.000	.000	.000	.00	.00	.00	.00	.00	.00
74	000	1	.000	.000	.000	.000	.00	.00	.00	.00	.00	.00
75	000	1	.000	.000	.000	.000	.00	.00	.00	.00	.00	.00
76	000	1	.000	.000	.000	.000	.00	.00	.00	.00	.00	.00
77	000	1	.000	.000	.000	.000	.00	.00	.00	.00	.00	.00
78	000	1	.000	.000	.000	.000	.00	.00	.00	.00	.00	.00
79	000	1	.000	.000	.000	.000	.00	.00	.00	.00	.00	.00
80	000	1	.000	.000	.000	.000	.00	.00	.00	.00	.00	.00
81	000	1	.000	.000	.000	.000	.00	.00	.00	.00	.00	.00
82	000	1	.000	.000	.000	.000	.00	.00	.00	.00	.00	.00
83	000	1	.000	.000	.000	.000	.00	.00	.00	.00	.00	.00
84	000	1	.000	.000	.000	.000	.00	.00	.00	.00	.00	.00
85	000	1	.000	.000	.000	.000	.00	.00	.00	.00	.00	.00
86	000	1	.000	.000	.000	.000	.00	.00	.00	.00	.00	.00
87	000	1	.000	.000	.000	.000	.00	.00	.00	.00	.00	.00
88	000	1	.000	.000	.000	.000	.00	.00	.00	.00	.00	.00
89	000	1	.000	.000	.000	.000	.00	.00	.00	.00	.00	.00
90	000	1	.000	.000	.000	.000	.00	.00	.00	.00	.00	.00
91	000	1	.000	.000	.000	.000	.00	.00	.00	.00	.00	.00
92	000	1	.000	.000	.000	.000	.00	.00	.00	.00	.00	.00
93	000	1	.000	.000	.000	.000	.00	.00	.00	.00	.00	.00
94	000	1	.000	.000	.000	.000	.00	.00	.00	.00	.00	.00
95	000	1	.000	.000	.000	.000	.00	.00	.00	.00	.00	.00
96	000	1	.000	.000	.000	.000	.00	.00	.00	.00	.00	.00
97	000	1	.000	.000	.000	.000	.00	.00	.00	.00	.00	.00
98	000	1	.000	.000	.000	.000	.00	.00	.00	.00	.00	.00
99	000	1	.000	.000	.000	.000	.00	.00	.00	.00	.00	.00
00	000	1	.000	.000	.000	.000	.00	.00	.00	.00	.00	.00
GARAGE TOTAL			5.45	13.78	16.60	35.70	9.82	81.35	.00	.00	.00	.00
TOTAL			5.45	13.78	16.60	35.70	9.82	81.35	.00	.00	.00	.00

WAUKON AREA

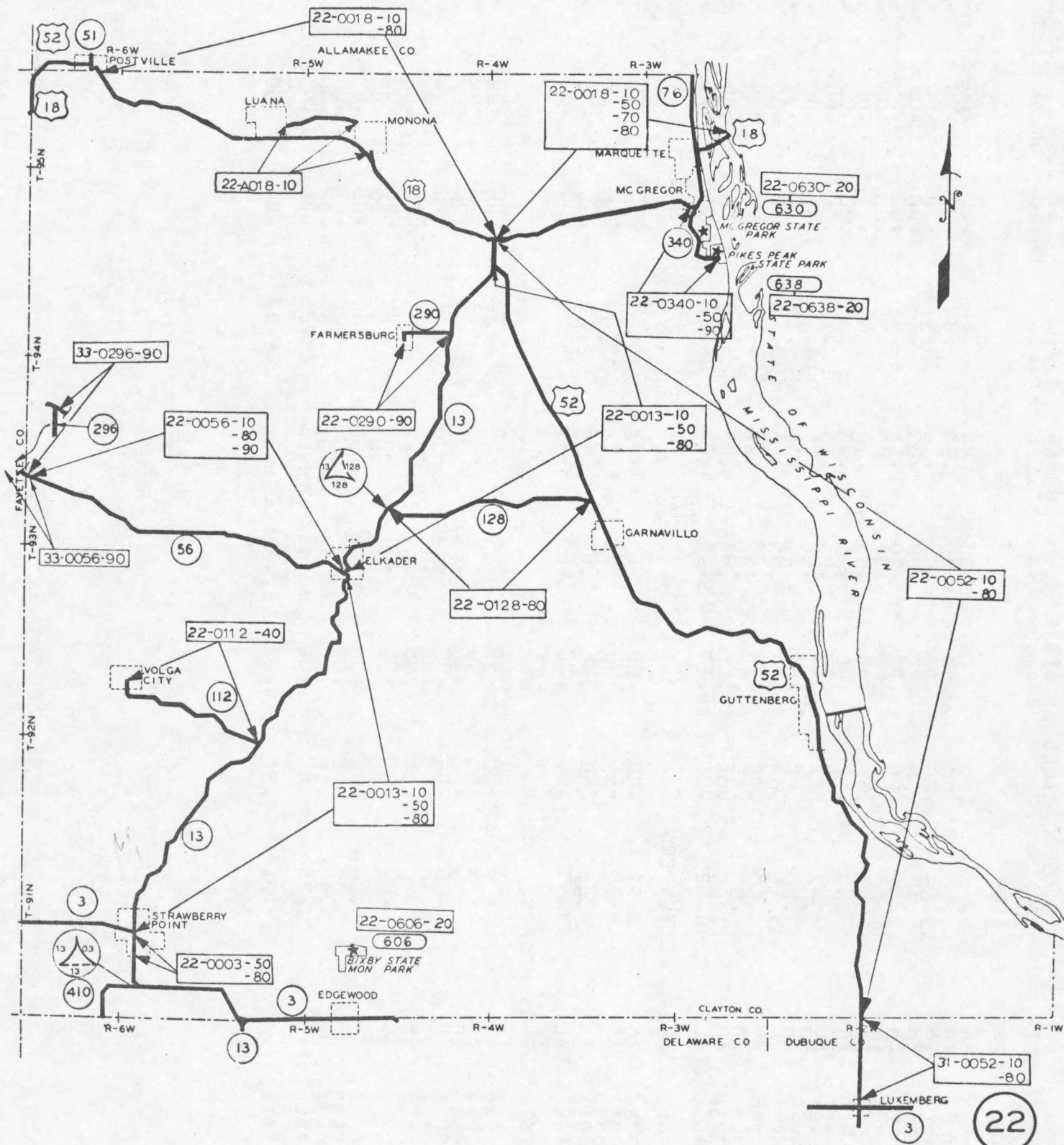
OPERATION BASES AT WAUKON

S T A T E O F M I N N E S O T A



ELKADER AREA

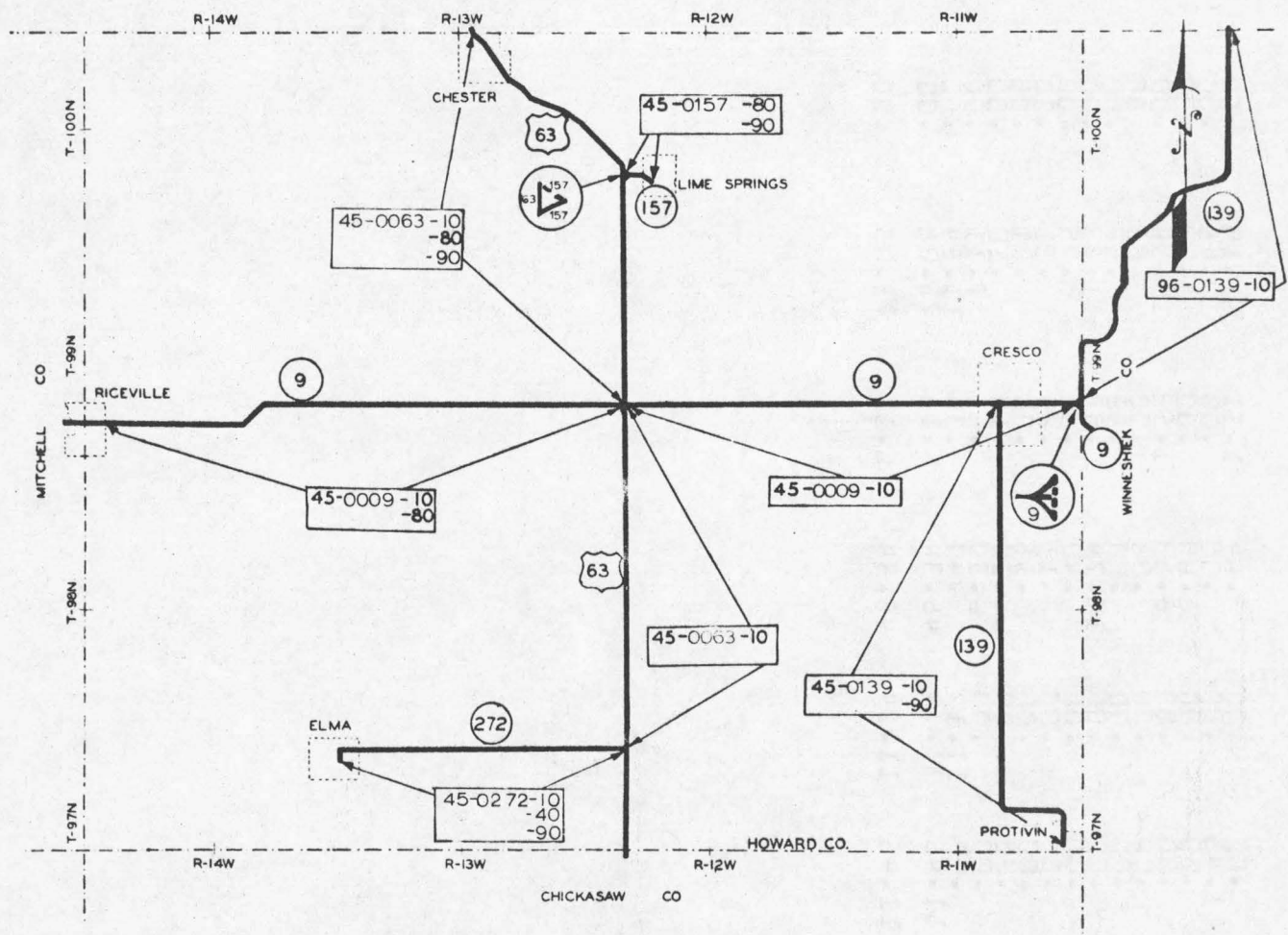
OPERATION BASES AT ELKADER, GUTTENBERG, MONONA




CO	ROUTE	UNIT	RURAL MILES BY WIDTH				URBAN MILES	TOTAL MILES	DIVIDED		PARKS & INST	RAMPS X-OVER
			18	20	22	24			RURAL	URBAN		
GARAGE 552403 ELKADER												
		50	.00	.00	.00	.00	.44	.44	.00	.00	.00	.00
		80	.00	.00	.00	.00	.27	.27	.00	.00	.00	.00
		100	13.85	.00	.00	.00	.56	14.41	.00	.00	.00	.00
		150	.00	.00	.00	.00	.23	2.23	.00	.00	.00	.00
		200	11.22	.00	.00	.00	.49	12.71	.00	.00	.00	.00
		250	1.82	.00	.00	.00	.00	1.82	.00	.00	.00	.00
		300	5.92	.00	.00	.00	.49	6.41	.00	.00	.00	.00
		350	.00	.00	.00	.00	.49	0.49	.00	.00	.00	.00
		400	.00	.00	.00	.00	.49	0.49	.00	.00	.00	.00
		450	.00	.00	10.17	.00	.00	10.17	.00	.00	.00	.00
		500	.00	.00	.00	4.00	.00	4.00	.00	.00	.00	.00
		550	7.11	.00	.00	.00	.00	7.11	.00	.00	.00	.00
		600	.00	.00	.00	.00	.00	.00	.00	.00	.00	.00
		650	.00	.00	1.44	.00	.00	1.44	.00	.00	.00	.00
		700	.00	.00	.00	.00	.00	.00	.00	.00	.00	.00
		750	.00	.00	.00	.00	.00	.00	.00	.00	.00	.00
		800	.00	.00	.00	.00	.00	.00	.00	.00	.00	.00
		850	.00	.00	.00	.00	.00	.00	.00	.00	.00	.00
		900	.00	.00	.00	.00	.00	.00	.00	.00	.00	.00
		950	.00	.00	.00	.00	.00	.00	.00	.00	.00	.00
		1000	.00	.00	.00	.00	.00	.00	.00	.00	.00	.00
		GARAGE TOTAL	40.92	.00	14.27	5.69	4.24	65.12	.00	.00	.13	.07
GARAGE 552404 GUTTENBERG												
		10	2.57	.00	.00	.69	1.83	5.09	.00	.00	.00	.00
		80	14.19	.00	.00	.00	2.60	16.79	.00	.00	.00	.00
		100	.07	.00	.00	.00	.00	.07	.00	.00	.00	.00
		80	2.67	.00	.00	.00	.00	2.67	.00	.00	.00	.00
		GARAGE TOTAL	19.50	.00	.00	.69	4.43	24.62	.00	.00	.00	.00
GARAGE 552405 MONONA												
		10	2.72	.00	.00	.00	.00	2.72	.00	.00	.00	.00
		80	.11	.00	.00	.00	.00	.11	.00	.00	.00	.00
		100	.96	.00	.00	.00	16.26	17.22	.00	.00	.00	.00
		150	.00	.00	.00	.00	3.71	20.93	.00	.00	.00	.00
		200	.00	.00	.00	.00	.24	2.24	.00	.00	.00	.00
		250	.00	.00	.00	.00	.28	2.28	.00	.00	.00	.00
		300	.00	.00	.00	.00	.26	2.26	.00	.00	.00	.00
		350	.00	.00	.00	.00	.05	1.05	.00	.00	.00	.00
		400	.00	.00	.00	.00	.00	.00	.00	.00	.00	.00
		450	.00	.00	.00	.00	.00	.00	.00	.00	.00	.00
		500	.00	.00	.00	.00	.00	.00	.00	.00	.00	.00
		550	.00	.00	.00	.00	.00	.00	.00	.00	.00	.00
		600	.00	.00	.00	.00	.00	.00	.00	.00	.00	.00
		650	.00	.00	.00	.00	.00	.00	.00	.00	.00	.00
		700	.00	.00	.00	.00	.00	.00	.00	.00	.00	.00
		750	.00	.00	.00	.00	.00	.00	.00	.00	.00	.00
		800	.00	.00	.00	.00	.00	.00	.00	.00	.00	.00
		850	.00	.00	.00	.00	.00	.00	.00	.00	.00	.00
		900	.00	.00	.00	.00	.00	.00	.00	.00	.00	.00
		950	.00	.00	.00	.00	.00	.00	.00	.00	.00	.00
		1000	.00	.00	.00	.00	.00	.00	.00	.00	.00	.00
		GARAGE TOTAL	3.79	.00	.00	20.83	4.61	29.23	.00	.00	1.29	.00
TOTAL			64.21	.00	14.27	27.21	13.28	118.97	.00	.00	1.42	.07

CRESCO AREA OPERATION BASE AT CRESCO

S T A T E O F M I N N E S O T A



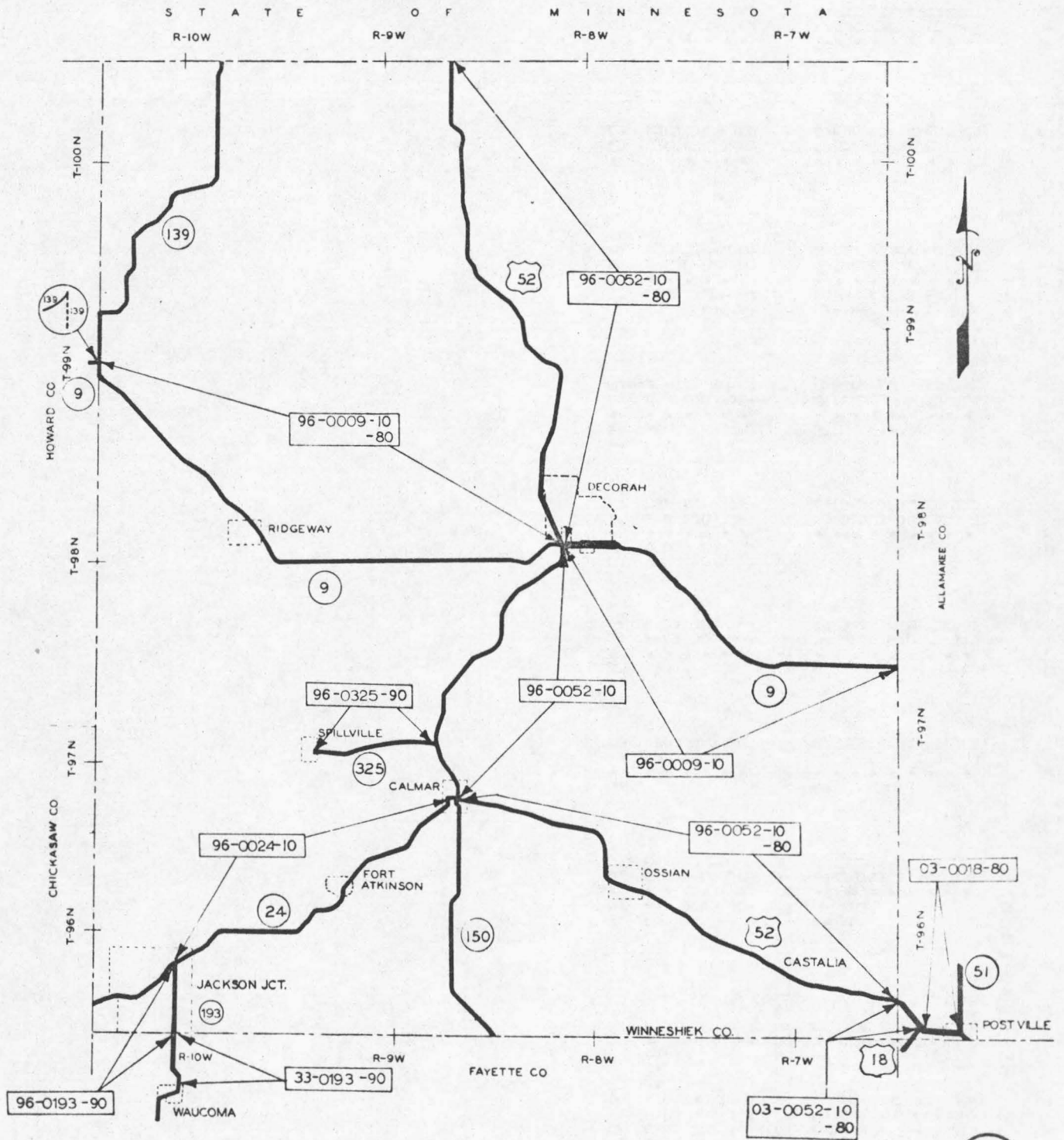
CO	ROUTE	UNIT	RURAL MILES BY WIDTH				URBAN MILES	TOTAL MILES	DIVIDED		PARKS & INST	RDS	RAMPS X-OVER
			18	20	22	24			RURAL	URBAN			
	GARAGE	552411	CRESCO										
44	0000	10	1.00	11.00	11.00	45.00	1.51	11.19	.00	.00	.00	.00	
45	0000	800	1.00	11.45	11.00	45.00	1.00	12.45	.00	.00	.00	.00	
46	0000	10	.00	.00	.00	8.69	.00	8.69	.00	.00	.00	.00	
47	0000	800	.00	.00	.00	8.83	1.53	10.36	.00	.00	.00	.00	
48	0000	10	.00	.00	.00	.00	.52	.52	.00	.00	.00	.00	
49	0000	800	.00	.00	.00	10.74	.49	11.23	.00	.00	.00	.00	
50	0000	900	.00	.00	.00	.40	.37	.77	.00	.00	.00	.00	
51	0000	800	.00	.00	.00	.15	.20	.35	.00	.00	.00	.00	
52	0000	10	.00	.00	.00	.30	.06	.36	.00	.00	.00	.00	
53	0000	900	.00	.00	.00	.00	.10	.10	.00	.00	.00	.00	
54	0000	10	.00	.00	.00	6.30	.81	7.11	.00	.00	.00	.00	
55	0000	900	.00	.00	11.14	45.34	6.11	11.54	.00	.00	.00	.00	
56	0000	10	1.04	11.45	11.14	45.34	6.11	75.08	.00	.00	.00	.00	
	GARAGE TOTAL		1.04	11.45	11.14	45.34	6.11	75.08	.00	.00	.00	.00	
	TOTAL		1.04	11.45	11.14	45.34	6.11	75.08	.00	.00	.00	.00	




CRESCO

DECORAH AREA

OPERATION BASES AT DECORAH & CALMAR



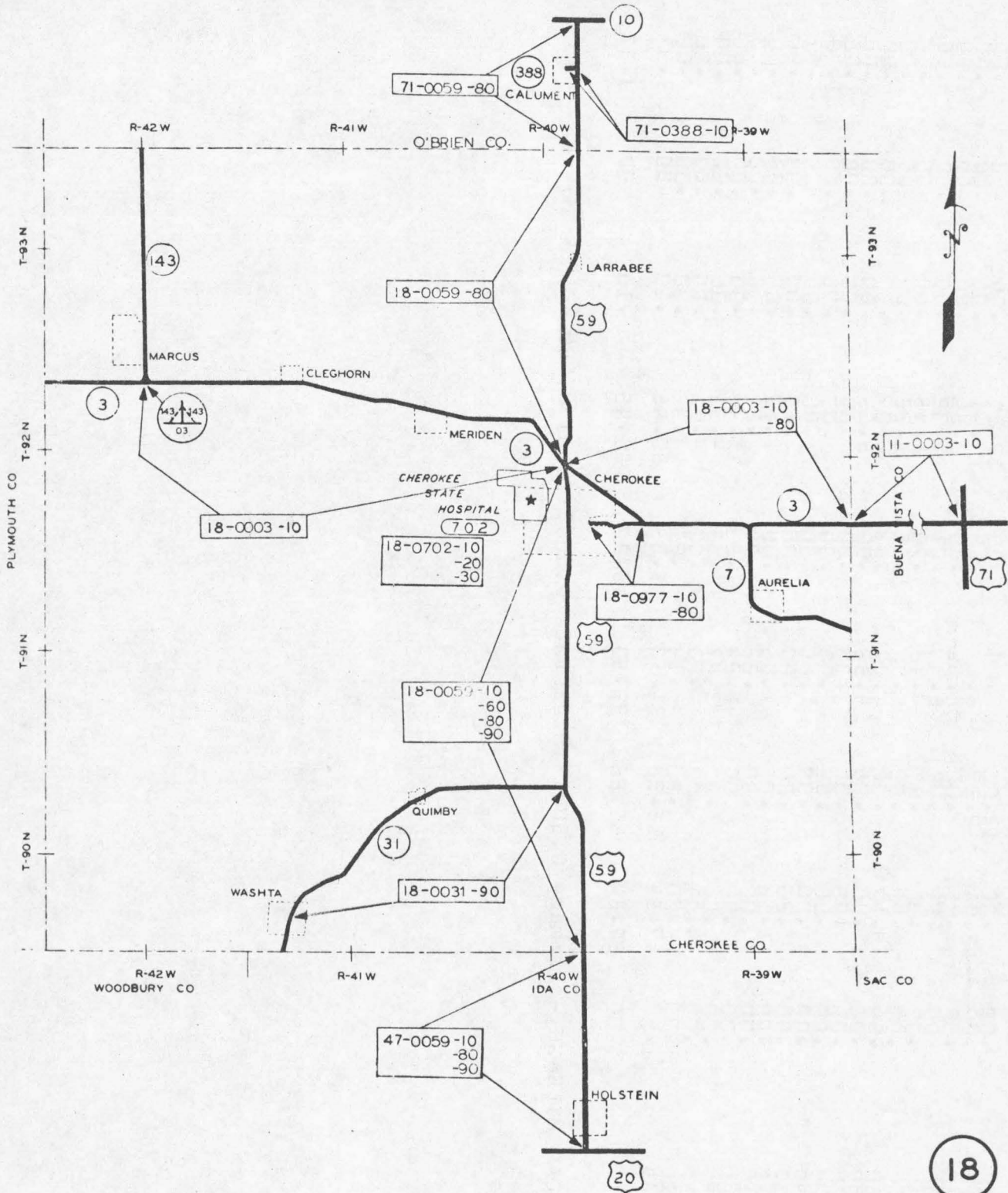
CO	ROUTE	UNIT	RURAL MILES BY WIDTH				URBAN MILES	TOTAL MILES	DIVIDED		PARKS & INST RDS	RAMPS X-OVER
			18	20	22	24			RURAL	URBAN		
GARAGE 552413 CALMAR												
000000	001A	80	.43	.00	.00	.00	.51	.94	.00	.00	.00	.00
000000	0052	80	1.33	.00	.00	.00	.00	1.33	.00	.00	.00	.00
000000	0193	90	.00	.00	1.62	.00	.00	1.62	.00	.00	.00	.00
96	0024	10	.00	3.70	5.18	.00	1.88	10.74	.00	.00	.00	.00
96	0052	80	.00	.00	.00	.00	1.39	1.39	.00	.00	.00	.00
96	0193	90	13.34	.00	.00	.00	.42	14.26	.00	.00	.00	.00
GARAGE TOTAL			15.10	3.70	6.80	.00	6.88	32.48	.00	.00	.00	.05
GARAGE 552414 DECORAH												
96	0079	10	5.26	.00	.11	10.11	2.10	17.58	.00	.00	.00	.00
96	0079	80	10.35	.00	.00	.00	.78	11.13	.00	.00	.00	.00
96	0052	10	5.54	.00	.00	12.38	1.29	19.21	.00	.00	.00	.00
96	0052	80	6.10	.00	.00	.00	.00	6.10	.00	.00	.00	.00
96	0325	90	.00	.00	.00	3.61	.47	4.08	.00	.00	.00	.00
GARAGE TOTAL			27.25	.00	.11	26.10	4.64	58.10	.00	.00	.00	.00
TOTAL			42.35	3.70	6.91	26.10	11.52	90.58	.00	.00	.00	.05



COUNTY OF DEWEE, MISSISSIPPI
 RECORDS & CLERK

CHEROKEE AREA

OPERATION BASE AT CHEROKEE

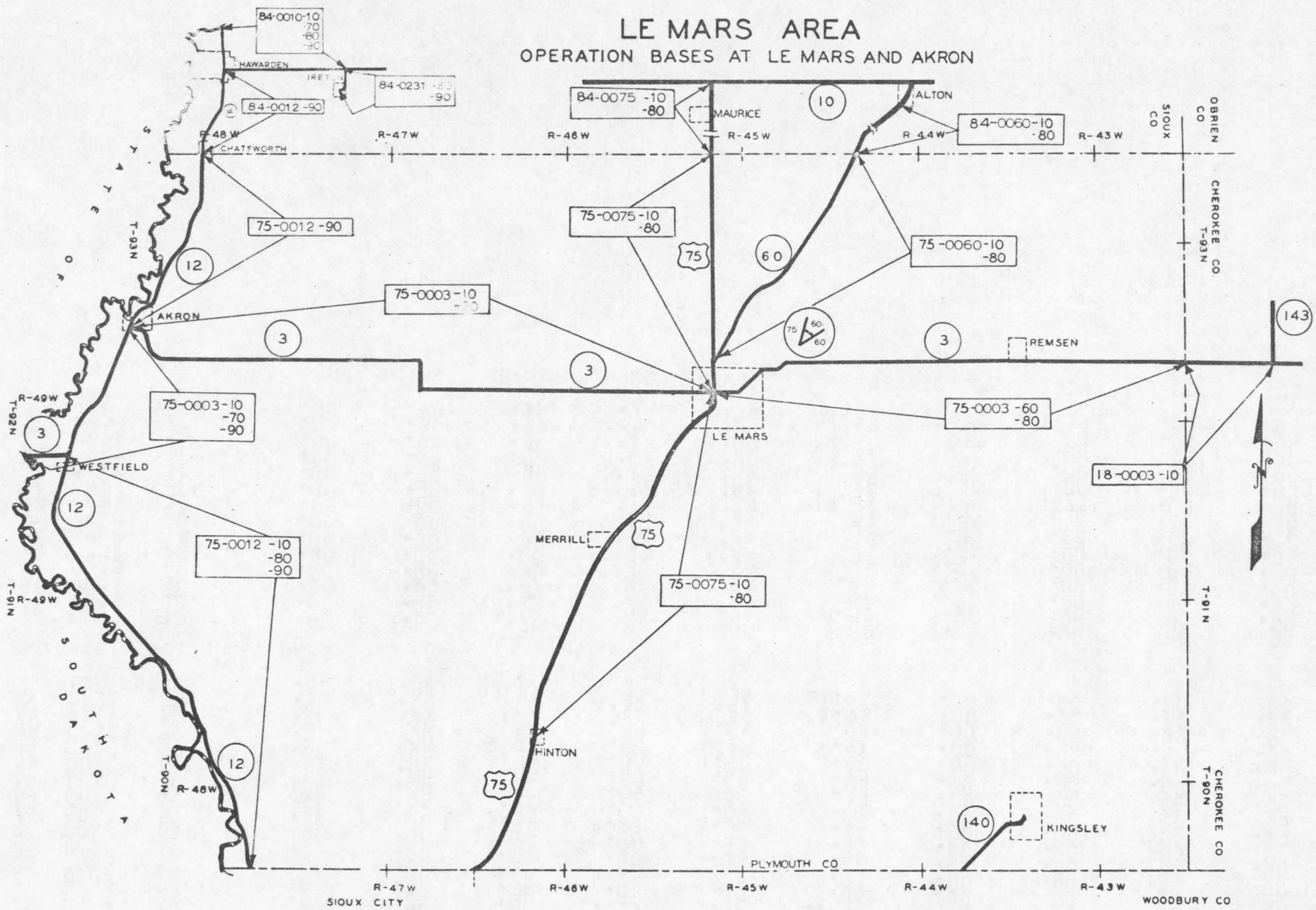


CO	ROUTE	UNIT	RURAL MILES BY WIDTH				URBAN MILES	TOTAL MILES	DIVIDED		PARKS & INST	RDS	RAMPS X-OVER
			18	20	22	24			RURAL	URBAN			
	GARAGE	553101	CHEROKEE										
11	00003	10	.0000		12.01	.0000	.00	12.01	.00	.00	.0000	.00	.00
18	00033	10	.0000	13.00	3.27	.0000	.00	16.27	.00	.00	.0000	.00	.00
18	00033	80	.0000			.0000	.00	.00	.00	.00	.0000	.00	.00
18	00331	90	.0000			.0000	.00	.00	.00	.00	.0000	.00	.00
18	00559	10	.0000			.0000	1.00	1.00	.00	.00	.0000	.00	.00
18	00559	60	.0000			.0000	.00	.00	.00	.00	.0000	.00	.00
18	00559	80	.0000	4.00		.0000	1.28	1.28	.00	.00	.0000	.00	.00
18	00559	90	.0000			.0000	.00	.00	.00	.00	.0000	.00	.00
18	00702	10	.0000			.0000	.00	.00	.00	.00	.0000	.00	.00
18	00702	20	.0000			.0000	.00	.00	.00	.00	.0000	.00	.00
18	00702	30	.0000			.0000	.00	.00	.00	.00	.0000	.00	.00
18	00702	10	.0000			.0000	.00	.00	.00	.00	.0000	.00	.00
18	00702	20	.0000			.0000	.00	.00	.00	.00	.0000	.00	.00
18	00702	30	.0000			.0000	.00	.00	.00	.00	.0000	.00	.00
18	00977	10	.0000			.0000	.00	.00	.00	.00	.0000	.00	.00
18	00977	80	.0000	1.00		.0000	.00	.00	.00	.00	.0000	.00	.00
47	00559	80	.0000			.0000	.00	.00	.00	.00	.0000	.00	.00
47	00559	90	.0000			.0000	.00	.00	.00	.00	.0000	.00	.00
47	00559	80	.0000			.0000	.00	.00	.00	.00	.0000	.00	.00
71	00388	10	.0000	4.00		.0000	.00	4.00	.00	.00	.0000	.00	.00
71	00388	80	.0000			.0000	.00	.00	.00	.00	.0000	.00	.00
	GARAGE TOTAL		.0000	27.84	15.28	31.50	5.83	80.45	.10	.00	3.37	.05	.05
	TOTAL		.0000	27.84	15.28	31.50	5.83	80.45	.10	.00	3.37	.05	.05

FRONTAGE ROAD MILEAGE - Primary 0.580, Interstate 0.000, Total 0.580

LE MARS AREA

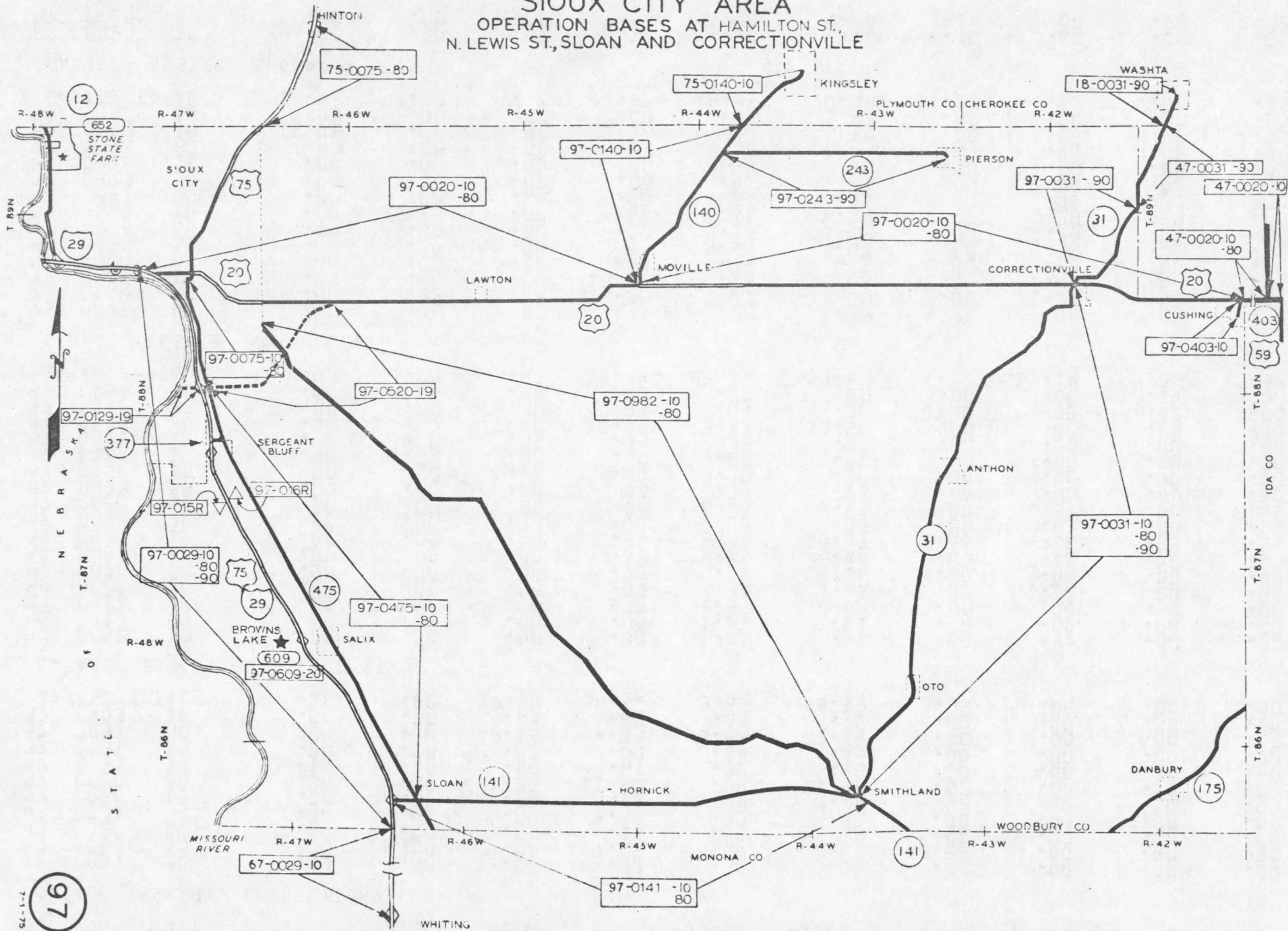
OPERATION BASES AT LE MARS AND AKRON



CO	ROUTE	UNIT	RURAL MILES BY WIDTH				URBAN MILES	TOTAL MILES	DIVIDED		PARKS & INST	RDS	RAMPS X-OVER
			18	20	22	24			RURAL	URBAN			
GARAGE 553102 AKRON													
75	0007	10	.000	.000	.000	1.49	.000	1.49	.000	.000	.000	.000	
75	0003	30	.000	.000	.000	1.47	.000	1.47	.000	.000	.000	.000	
75	0003	70	.000	.000	.000	.000	.000	.000	.000	.000	.000	.000	
75	0003	90	.000	.000	.000	4.95	.000	4.95	.000	.000	.000	.000	
75	0012	10	.000	.000	.000	.000	.000	.000	.000	.000	.000	.000	
75	0012	80	.000	.000	15.37	.000	.000	15.37	.000	.000	.000	.000	
75	0012	90	.000	.000	1.46	4.22	.000	5.68	.000	.000	.000	.000	
84	0012	10	.000	7.98	.000	.000	.000	8.00	.000	.000	.000	.000	
84	0012	80	.000	.000	.000	.000	.000	.000	.000	.000	.000	.000	
84	0012	90	.000	.000	.000	.000	.000	.000	.000	.000	.000	.000	
84	0012	90	.000	.000	2.30	.000	.000	2.30	.000	.000	.000	.000	
84	0022	90	.000	.000	4.64	.000	.000	4.64	.000	.000	.000	.000	
84	0031	90	.000	.000	.000	.000	.000	.000	.000	.000	.000	.000	
84	0031	90	.000	.000	.000	.000	.000	.000	.000	.000	.000	.000	
GARAGE TOTAL			.000	7.98	23.77	22.91	6.35	61.01	.000	.000	.000	.000	
GARAGE 553103 LE MARS													
18	0003	10	.000	2.99	.000	.000	.000	2.99	.000	.000	.000	.000	
75	0003	10	.000	.000	9.19	.000	.000	9.19	.000	.000	.000	.000	
75	0003	30	.000	.000	.000	.000	.000	.000	.000	.000	.000	.000	
75	0003	80	.000	.000	.000	.000	.000	.000	.000	.000	.000	.000	
75	0006	10	.000	.000	.000	14.54	1.22	15.76	.000	.000	.000	.000	
75	0006	80	.000	.000	.000	8.27	.000	8.27	.000	.000	.000	.000	
75	0006	10	.000	.000	.000	.000	.000	.000	.000	.000	.000	.000	
75	0007	80	.000	.000	.000	17.59	1.82	19.41	10.29	.000	.000	.000	
84	0007	10	.000	.000	.000	.000	.000	.000	.000	.000	.000	.000	
84	0007	80	.000	.000	.000	5.23	.000	5.23	.000	.000	.000	.000	
84	0007	10	.000	.000	.000	.000	.000	.000	.000	.000	.000	.000	
84	0007	80	.000	.000	.000	3.76	.000	3.76	.000	.000	.000	.000	
GARAGE TOTAL			.000	2.99	9.19	53.09	5.96	71.23	10.99	1.19	.000	.005	
TOTAL			.000	10.97	32.96	76.00	12.31	132.24	10.99	1.19	.000	.005	

SIOUX CITY AREA

OPERATION BASES AT HAMILTON ST., N. LEWIS ST, SLOAN AND CORRECTIONVILLE



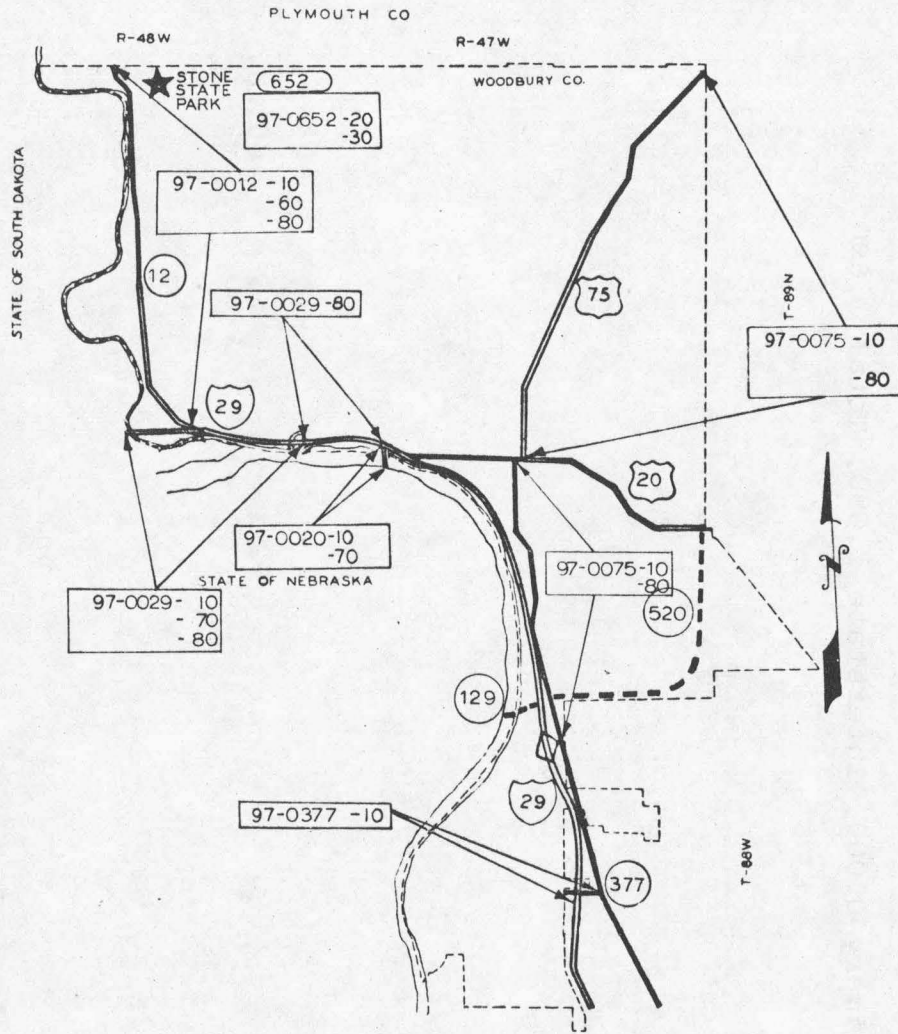
CO	ROUTE	UNIT	RURAL MILES BY WIDTH				URBAN MILES	TOTAL MILES	DIVIDED		PARKS & INST	RDS	RAMPS X-OVER
			18	20	22	24			RURAL	URBAN			
GARAGE 553104			CORRECTIONVILLE										
18	0031	90	.00	.00	.00	7.52	.52	1.04	2.00	.00	.00	.00	
47	0020	10	.00	.00	.00	7.52	.52	7.00	2.23	.00	.00	.00	
47	0027	80	.00	.00	.00	2.82	.00	2.82	.00	.00	.00	.00	
47	0031	90	.00	.00	.00	2.82	.00	2.82	.00	.00	.00	.00	
97	0020	10	.00	.00	.00	9.28	.24	9.52	3.42	.00	.00	.00	
97	0020	80	.00	.00	.00	11.40	.22	11.62	.00	.00	.00	.00	
97	0031	10	.16	.00	.00	6.72	.00	6.88	.00	.00	.00	.00	
97	0031	80	.00	.00	.00	6.72	.54	7.26	.00	.00	.00	.00	
97	0031	90	.00	.00	17.15	4.09	2.28	23.52	.00	.00	.00	.00	
97	0403	10	.00	.00	.45	.00	.00	.45	.00	.00	.00	.00	
GARAGE TOTAL			.16	.00	17.60	36.56	3.85	58.17	5.65	.00	.00	.00	

GARAGE 553107			HAMILTON ST.									
97	0012	10	.00	.00	.00	.00	.41	.41	.00	.41	.00	.00
97	0012	60	.00	.00	.00	.00	1.61	1.61	.00	.00	.00	.00
97	0012	80	.00	.00	.00	.00	2.89	2.89	.00	.00	.00	.00
97	0020	10	.00	.00	.00	.00	3.16	3.16	1.22	.00	.00	.00
97	0020	80	.00	.00	.00	1.27	.00	1.27	.00	.00	.00	.00
97	0029	10	.00	.00	.00	6.81	.46	7.27	6.81	4.16	.00	.00
97	0029	70	.00	.00	.00	.00	4.06	4.06	.00	.00	.00	7.21
97	0029	80	.00	.00	.00	.00	6.76	6.76	.00	.00	.00	.00
97	0029	90	.00	.00	.00	.00	8.00	8.00	.00	.00	.00	.00
97	015R	10	.00	.00	.00	.00	.00	.00	.00	.00	.00	.00
97	016R	10	.00	.00	.00	.00	.00	.00	.00	.00	.00	.00
97	0475	10	.00	.00	.00	.04	.00	.04	.00	.00	.00	.00
97	0475	80	.00	.00	.00	11.29	.27	11.56	.00	.00	.00	.00
97	0652	20	.00	.00	.00	.00	.00	.00	.00	.00	.00	.00
97	0652	30	.00	.00	.00	.00	.00	.00	.00	.00	.00	.00
GARAGE TOTAL			.00	.00	.00	18.34	22.13	40.47	6.92	15.14	3.86	9.87

GARAGE 553108			NORTH LEWIS									
75	0075	80	.00	.00	.00	4.71	.28	4.99	4.71	.08	.00	.00
75	0140	10	.00	2.33	.00	.00	.67	3.00	.00	.00	.00	.00
97	0020	10	.00	.00	.00	13.17	.33	13.50	12.10	.00	.00	.00
97	0020	80	.00	.00	.00	.00	.00	.00	1.00	.00	.00	.00
97	0075	10	.00	.00	.00	.00	.33	4.33	.00	.00	.00	.00
97	0075	80	.00	.00	.00	.00	5.23	5.23	3.26	.00	.00	.85
97	0140	90	.00	5.57	.00	.00	.91	6.48	.00	.00	.00	.00
97	0243	10	.00	.00	.00	7.65	.36	8.01	.00	.00	.00	.00
97	0377	10	.00	.00	.00	.00	.41	.41	.00	.00	.00	.00
97	0475	10	.00	.00	.00	.00	.44	.44	.00	.00	.00	.00
97	0475	80	.00	.00	.00	.32	.22	.54	.00	.00	.00	.00
97	0982	10	13.02	.00	.00	.00	.00	16.02	.00	.00	.00	.00
97	0982	80	5.40	.00	.00	.00	.00	5.40	.00	.00	.00	.00
GARAGE TOTAL			18.42	8.00	7.65	21.47	14.85	70.39	17.81	3.87	.00	.85

GARAGE 553109			SLOAN									
67	0029	10	.00	.00	.00	6.16	.00	6.16	6.16	.00	.00	1.00
97	0029	10	.00	.00	.00	7.28	.00	7.28	7.24	.00	.00	1.02

SIoux CITY

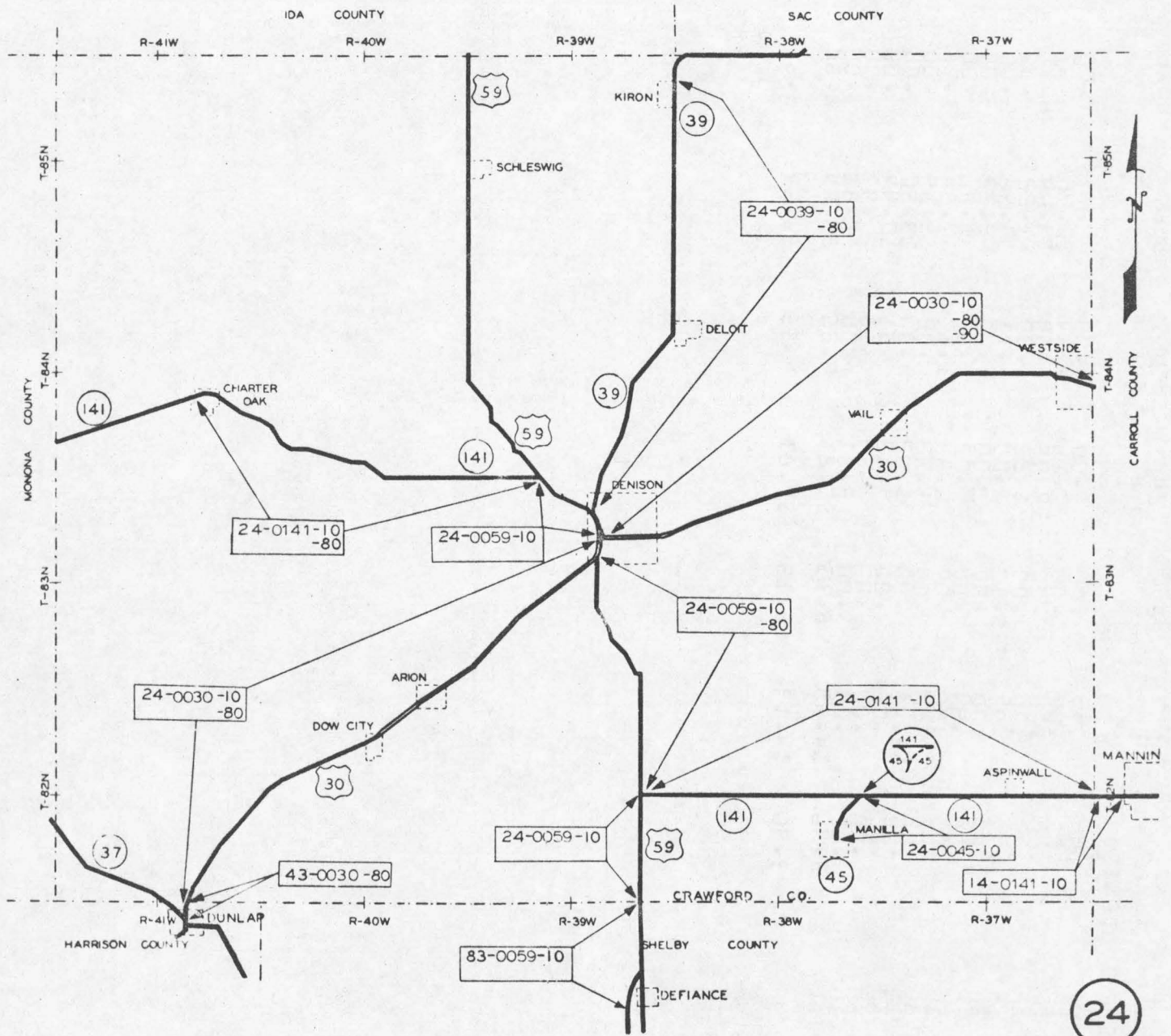


CO	ROUTE	UNIT	RURAL MILES BY WIDTH				URBAN MILES	TOTAL MILES	DIVIDED		PARKS & INST RDS	RAMPS X-OVER
			18	20	22	24			RURAL	URBAN		
	GARAGE	553109	SLOAN									
97	0029	80	.00	.00	.00	.33	.00	.33	.37	.00	.00	.00
97	0141	10	.00	.00	.00	15.56	.71	16.27	.00	.00	.00	.00
97	0141	80	.00	.00	.00	.00	.24	.24	.00	.00	.00	.00
97	0609	20	.00	.00	.00	.00	.00	.00	.00	.00	2.24	.00
97	0982	10	1.56	.00	.00	.00	.00	1.56	.00	.00	.00	.00
97	0982	80	5.12	.00	.00	.00	.00	5.12	.00	.00	.00	.00
	GARAGE TOTAL		6.68	.00	.00	29.33	.95	36.96	13.77	.00	2.24	1.02
	TOTAL		25.26	8.00	25.25	105.70	41.78	205.99	44.15	19.01	6.10	11.74

FRONTAGE ROAD MILEAGE - Primary 0.000, Interstate 1.690, Total 1.690

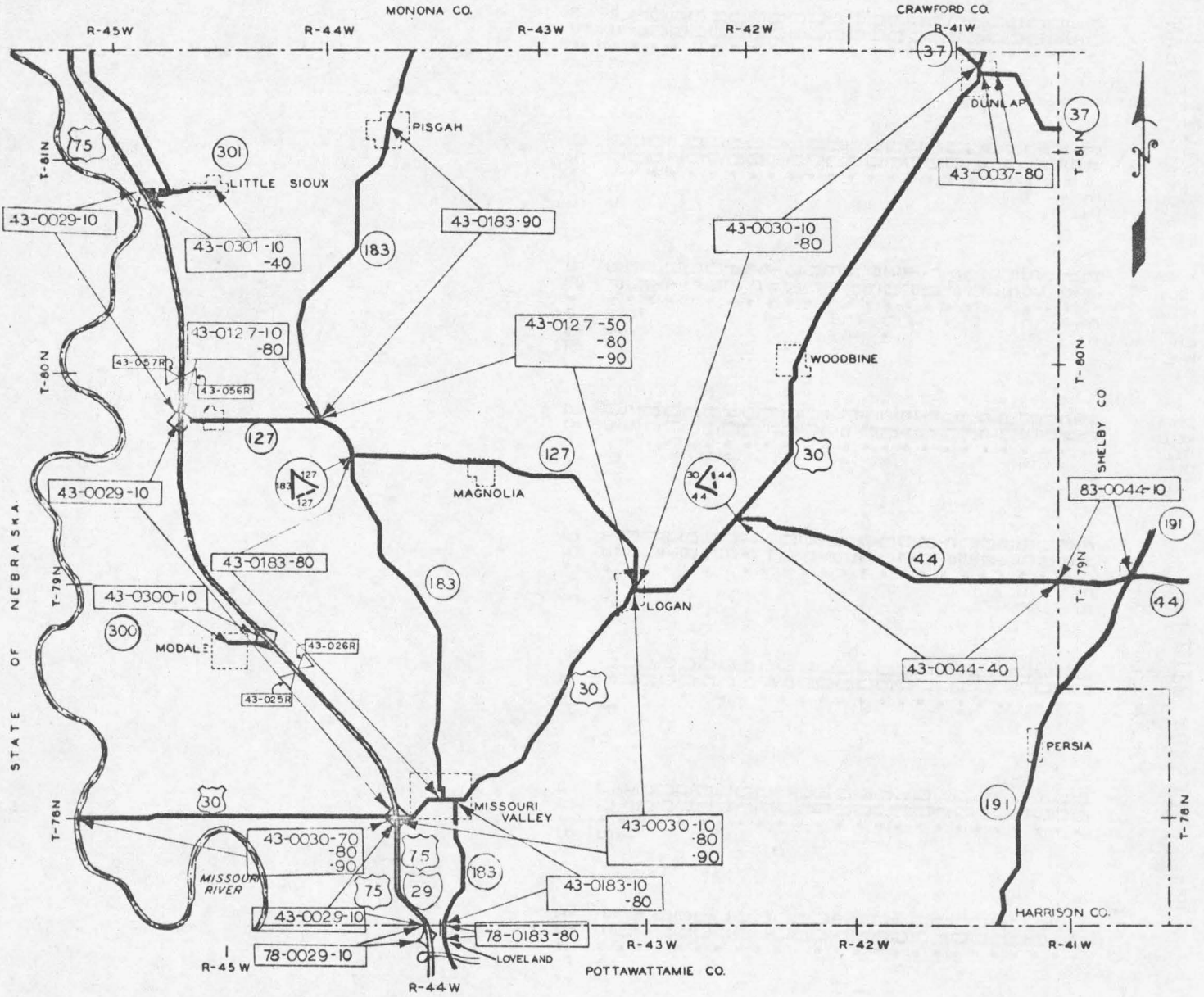
DENISON AREA

OPERATION BASE AT DENISON



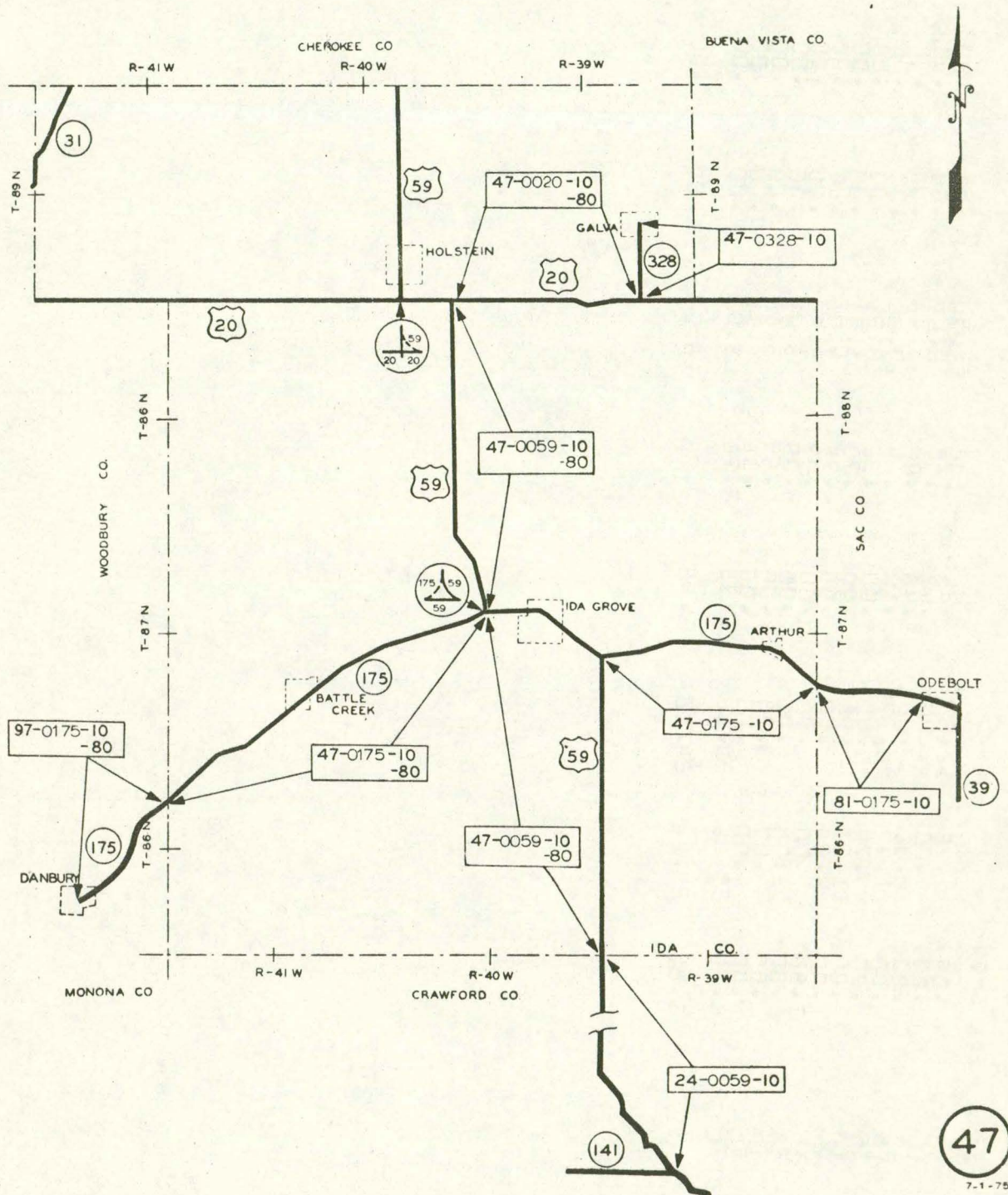
MISSOURI VALLEY AREA

OPERATION BASE AT MISSOURI VALLEY



IDA GROVE AREA

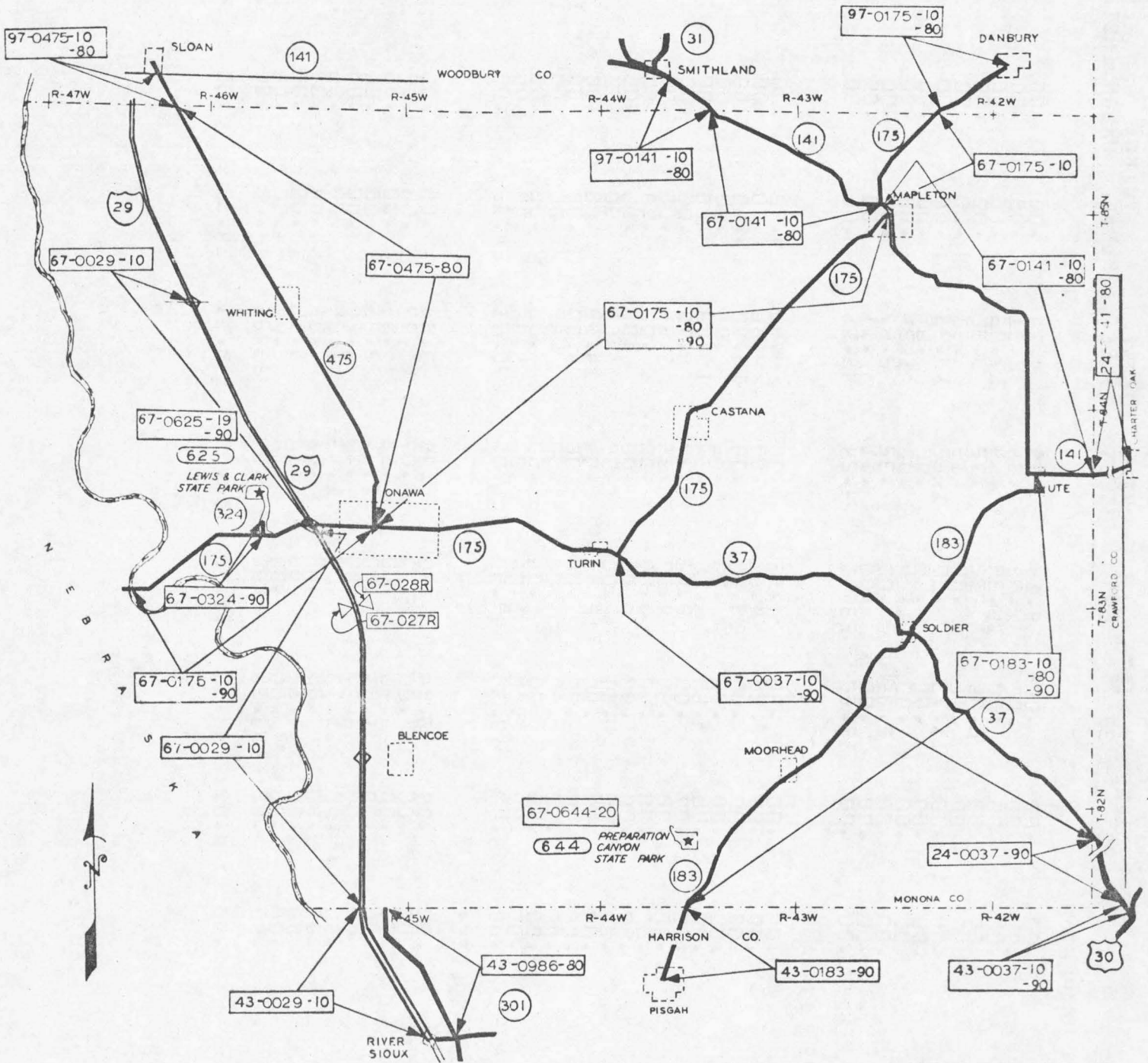
OPERATION BASE AT IDA GROVE



CO	ROUTE	UNIT	RURAL MILES BY WIDTH				URBAN MILES	TOTAL MILES	DIVIDED		PARKS & INST RDS	RAMPS X-OVER
			18	20	22	24			RURAL	URBAN		
	GARAGE	553203	IDA GROVE									
24	0059	10	.00	.00	12.52	.24	.00	12.76	.00	.00	.00	.00
47	0020	10	.00	.00	.00	.67	.00	2.67	.00	.00	.00	.00
47	0027	80	.00	.00	.00	.48	.00	2.48	.00	.00	.00	.00
47	0059	10	.00	1.43	8.37	.16	.64	10.60	.00	.00	.00	.00
47	0059	80	.00	.74	.00	.00	.52	10.26	.00	.00	.00	.00
47	0175	10	.00	1.21	.00	.00	.70	11.91	.00	.00	.00	.12
47	0175	80	.00	.24	.00	.00	.74	4.98	.00	.00	.00	.00
47	0328	10	1.86	.00	.00	.00	.43	2.29	.00	.00	.00	.00
81	0175	10	.00	3.04	.00	.00	.00	3.04	.00	.00	.00	.00
97	0175	10	.00	.00	3.29	.00	.59	3.88	.00	.00	.00	.00
97	0175	80	.00	.00	.00	.00	.16	1.16	.00	.00	.00	.00
	GARAGE TOTAL		1.86	29.66	24.18	5.55	3.78	65.03	.00	.00	.00	.12
	TOTAL		1.86	29.66	24.18	5.55	3.78	65.03	.00	.00	.00	.12

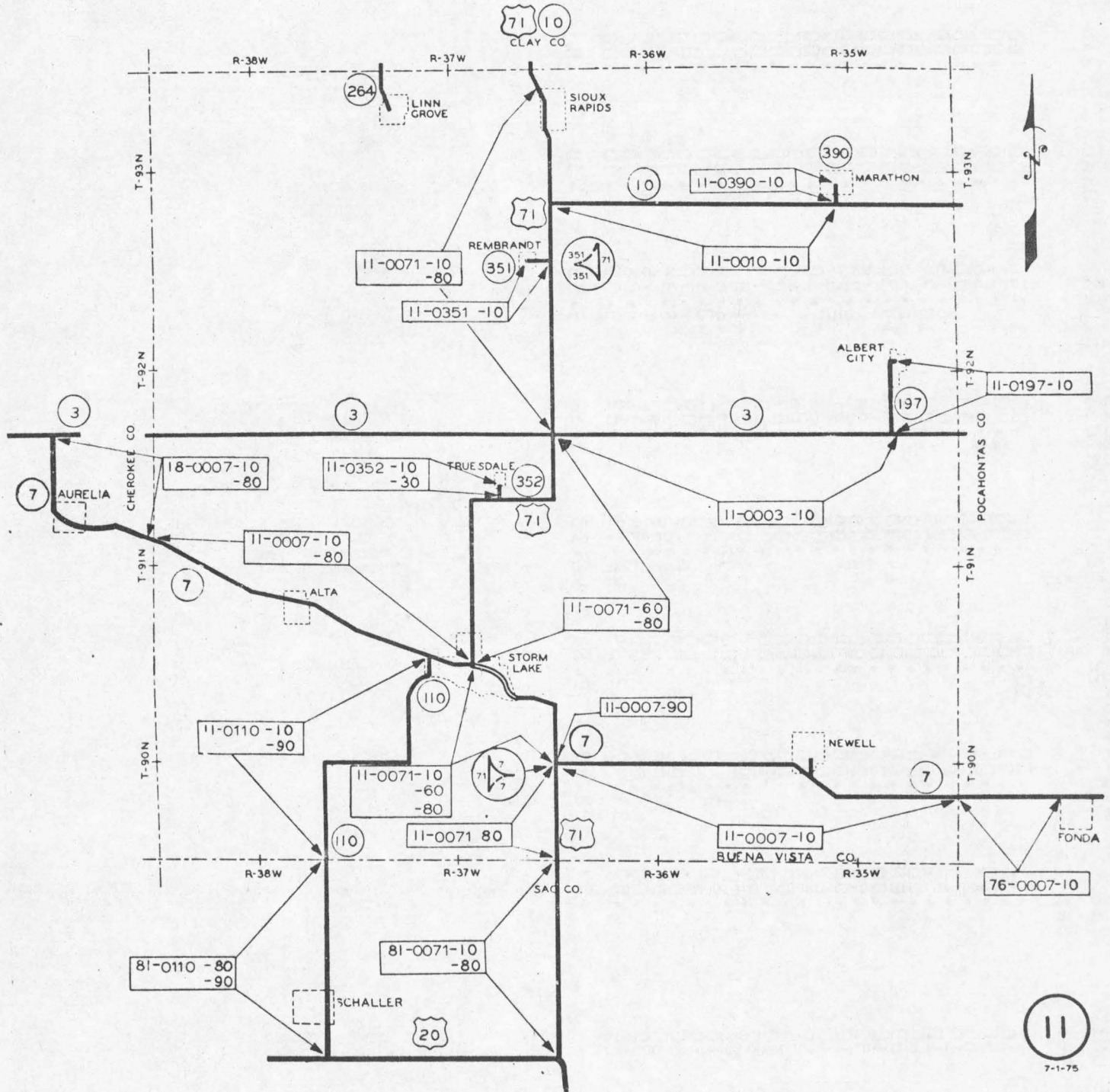
ONAWA AREA

OPERATION BASES AT ONAWA, MAPLETON AND SOLDIER



STORM LAKE AREA

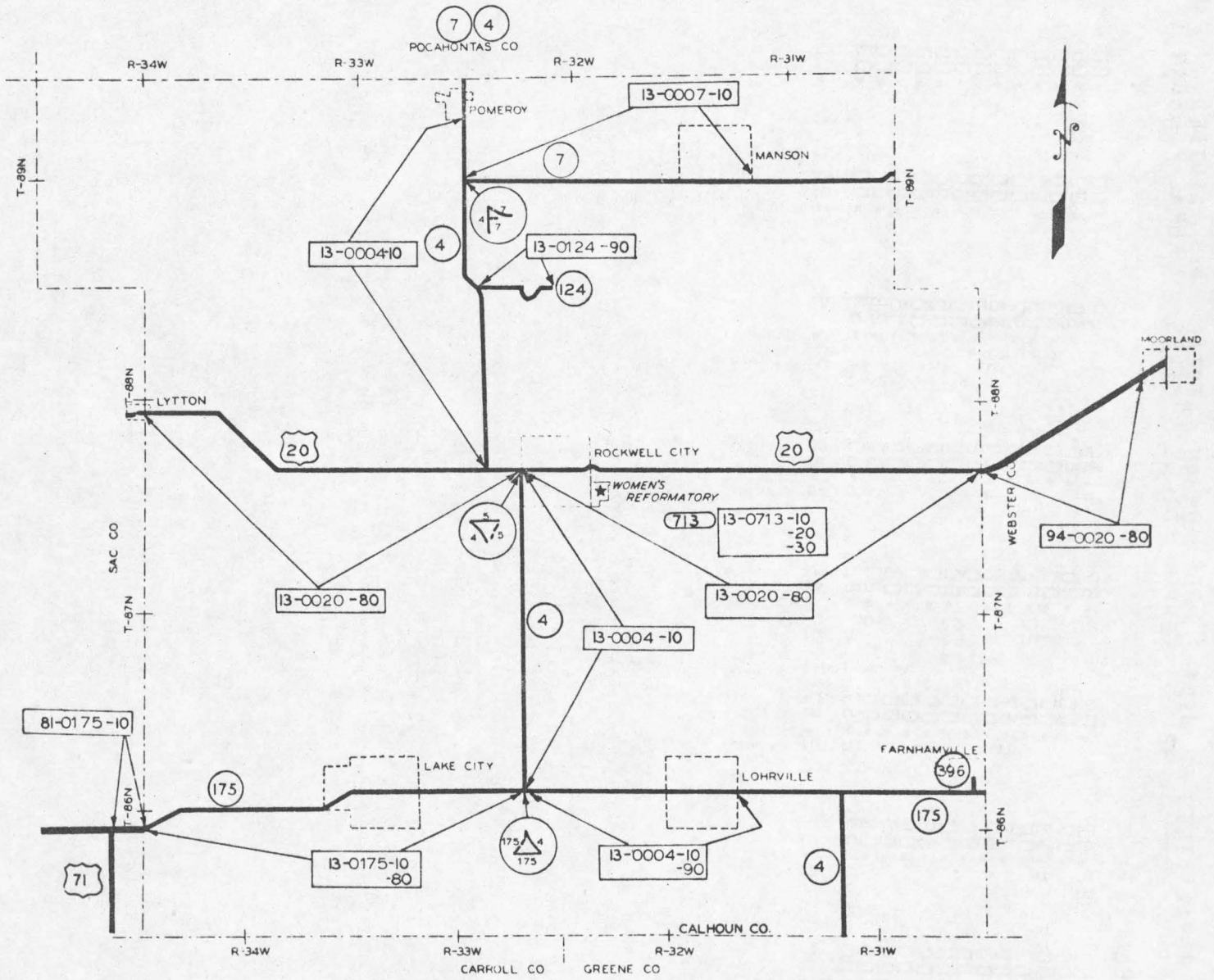
OPERATION BASE AT STORM LAKE



CO	ROUTE	UNIT	RURAL MILES BY WIDTH				URBAN MILES	TOTAL MILES	DIVIDED		PARKS & INST	RDS	RAMPS X-OVER
			18	20	22	24			RURAL	URBAN			
	GARAGE	553301	STORM LAKE										
11	0003	10	.00	.00	10.06	.00	10.06	.00	.00	.00	.00	.00	
11	0007	10	.00	11.91	.00	.00	13.91	.00	.00	.00	.00	.34	
11	0007	80	.00	.00	.00	7.77	7.77	.00	.00	.00	.00	.00	
11	0007	90	.00	.00	.00	.00	.00	.00	.00	.00	.00	.18	
11	0010	10	.00	.00	.00	.00	.00	.00	.00	.00	.00	.00	
11	0071	10	.00	8.55	.00	.49	9.04	.00	.00	.00	.00	.00	
11	0071	60	.00	2.55	.00	.00	2.55	.00	.00	.00	.00	.00	
11	0071	80	.00	.00	.00	14.30	14.30	.00	.00	.00	.00	.00	
11	0110	90	.00	.00	.00	8.99	8.99	.00	.00	.00	.00	.00	
11	0197	10	.00	.00	2.96	.00	2.96	.00	.00	.00	.00	.00	
11	0351	10	.52	.00	.00	.00	.52	.00	.00	.00	.00	.06	
11	0352	30	.00	.00	.00	.00	.00	.00	.00	.00	.00	.00	
11	0390	10	.00	.00	.00	.00	.00	.00	.00	.00	.00	.00	
18	0007	10	.00	.00	.00	.00	.00	.00	.00	.00	.00	.00	
76	0007	10	.00	3.52	.00	.00	3.52	.00	.00	.00	.00	.00	
81	0071	10	.00	.00	.00	.00	.00	.00	.00	.00	.00	.00	
81	0071	80	.00	.00	.00	5.20	5.20	.00	.00	.00	.00	.00	
81	0110	80	.00	.00	.00	1.05	1.05	.00	.00	.00	.00	.00	
81	0110	90	.00	.00	.00	3.94	3.94	.00	.00	.00	.00	.40	
	GARAGE TOTAL		.97	33.47	12.54	46.13	103.93	.00	.00	.00	.00	.72	
	TOTAL		.97	33.47	12.54	46.13	103.93	.00	.00	.00	.00	.72	

ROCKWELL CITY AREA

OPERATION BASE AT ROCKWELL CITY

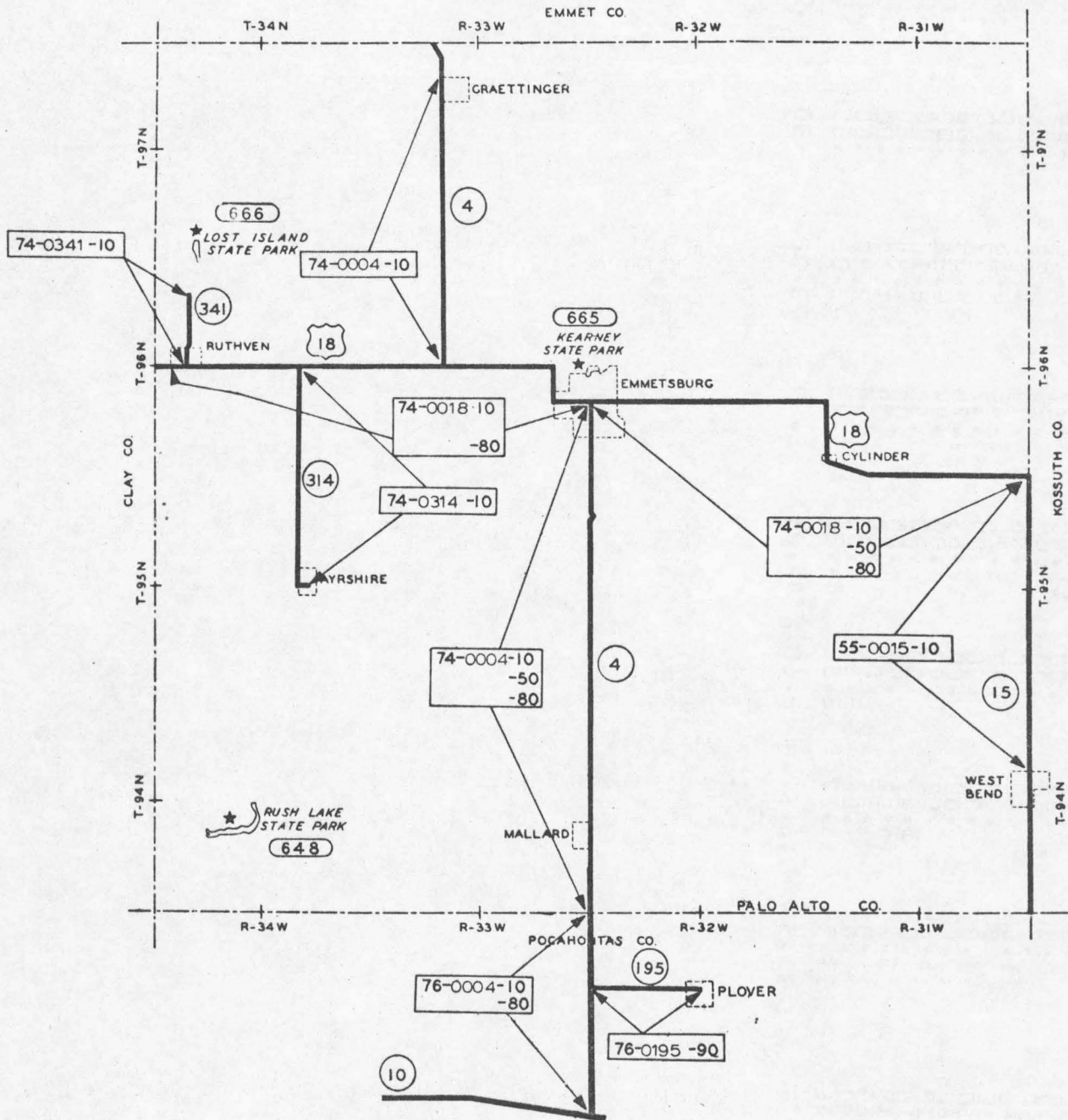


CO	ROUTE	UNIT	RURAL MILES BY WIDTH				URBAN MILES	TOTAL MILES	DIVIDED		PARKS & INST	RAMPS RDS X-OVER
			18	20	22	24			RURAL	URBAN		
GARAGE 553302 ROCKWELL CITY												
13	0004	10	.00	22.91	.00	.37	1.16	24.44	.00	.00	.00	.20
13	0004	90	.00	.00	.00	.00	.80	.80	.00	.00	.00	.00
13	0007	10	.00	8.13	.00	.00	.00	8.13	.00	.00	.00	.00
13	0020	80	.00	.00	.00	.25	1.98	24.25	.00	.00	.00	.00
13	0124	90	.00	.00	2.57	.00	.00	2.57	.00	.00	.00	.00
13	0175	10	.00	8.34	.00	.00	1.84	10.18	.00	.00	.00	.14
13	0175	80	.00	.00	.00	.00	.02	1.02	.00	.00	.00	.00
13	0713	10	.00	.00	.00	.00	.00	.00	.00	.00	.02	.00
13	0713	200	.00	.00	.00	.00	.00	.00	.00	.00	.94	.00
13	0713	30	.00	.00	.00	.00	.00	.00	.00	.00	.00	.00
13	0713	10	.00	.99	.00	.00	.00	.99	.00	.00	.00	.00
13	0020	80	.00	.00	.00	.5	.23	5.23	.00	.00	.00	.00
GARAGE TOTAL			.00	40.37	2.57	27.85	6.80	77.59	.00	.00	1.07	.43
TOTAL			.00	40.37	2.57	27.85	6.80	77.59	.00	.00	1.07	.43

CO	ROUTE	UNIT	RURAL MILES BY WIDTH				URBAN MILES	TOTAL MILES	DIVIDED		PARKS & INST RDS	RAMPS X-OVER
			18	20	22	24			RURAL	URBAN		
	GARAGE	553303	CARROLL									
14	0030	80	.00	.00	.00	18.08	2.30	20.38	.00	.12	.00	.00
14	0071	10	.00	.00	.00	1.14	.00	1.14	.00	.00	.00	.00
14	0071	80	.00	.00	.00	21.52	1.28	22.80	.00	.00	.00	.90
14	0141	10	.00	.00	8.12	8.17	.61	16.90	.00	.00	.00	.00
14	0141	80	.00	.00	.00	.34	.80	1.14	.00	.00	.00	.00
14	0161	10	.00	.12	.00	.14	.75	1.01	.00	.00	.00	.00
14	0217	90	.00	.00	.00	4.75	.21	4.96	.00	.00	.00	.00
14	0236	10	.71	.00	.00	.07	.39	1.17	.00	.00	.00	.00
14	0285	90	.00	.00	.00	.06	.73	.79	.00	.00	.00	.00
14	0286	90	.00	.00	9.24	.00	.68	9.92	.00	.00	.00	.00
81	0071	80	.00	.00	.00	2.50	.50	3.00	.00	.00	.00	.00
	GARAGE TOTAL		.71	.12	17.36	56.77	8.25	83.21	.00	.12	.00	.90
	TOTAL		.71	.12	17.36	56.77	8.25	83.21	.00	.12	.00	.90

EMMETSBURG AREA

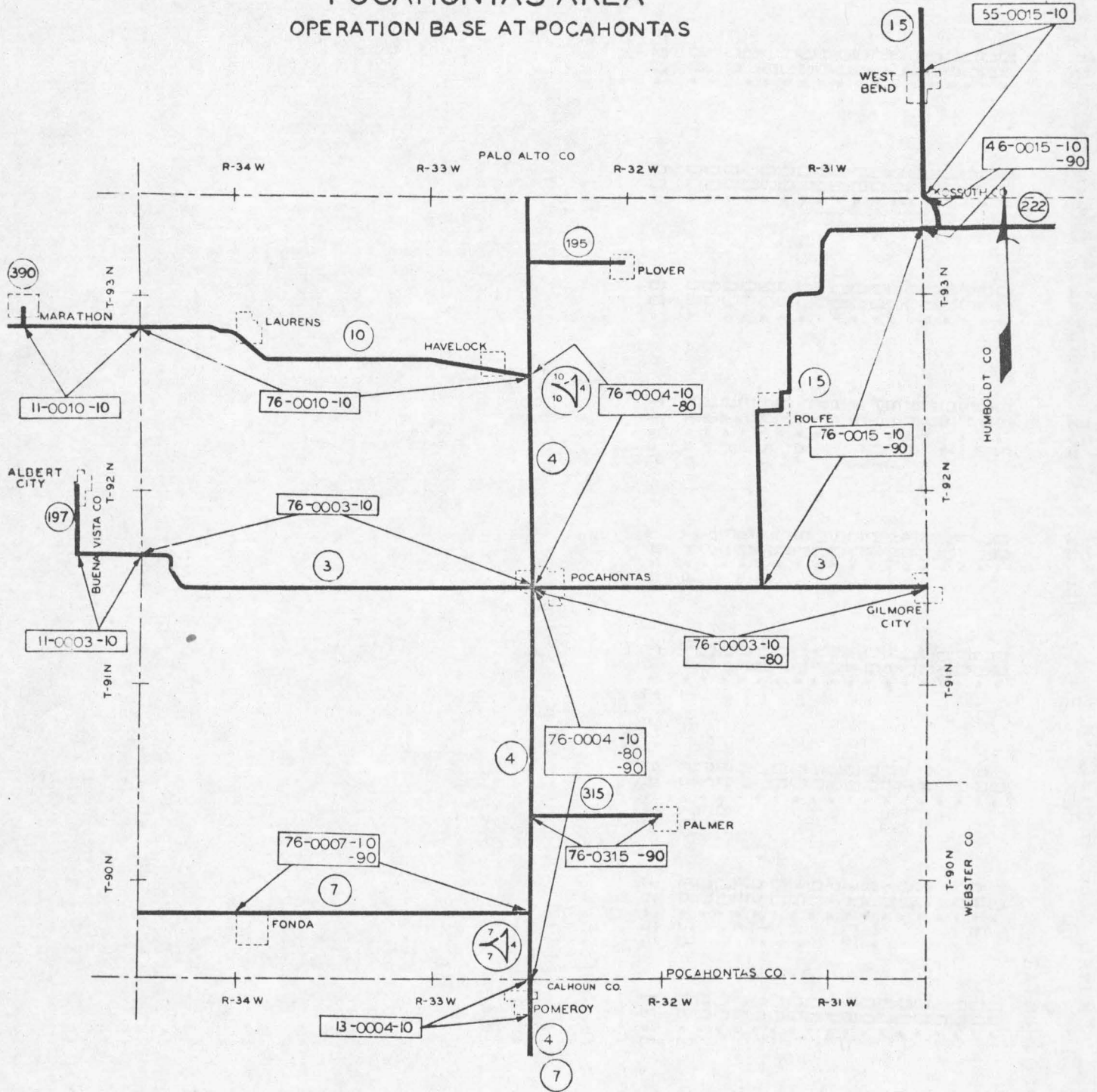
OPERATION BASE AT EMMETSBURG



CO	ROUTE	UNIT	RURAL MILES BY WIDTH				URBAN MILES	TOTAL MILES	DIVIDED		PARKS & INST RDS	RAMPS X-OVER
			18	20	22	24			RURAL	URBAN		
	GARAGE	553305	EMMETSBURG									
55	0015	10	.00	8.23	.00	.00	8.23	.00	.00	.00	.22	
74	0004	10	.42	7.57	.00	11.40	20.16	.00	.00	.00	.00	
74	0004	50	.00	.00	.00	.00	1.58	.00	.00	.00	.00	
74	0004	80	1.58	.00	.00	.00	6.58	.00	.00	.00	.00	
74	0018	10	.00	.00	.00	5.26	1.32	.00	.00	.00	.00	
74	0018	50	.00	.00	.00	.00	6.58	.00	.00	.00	.00	
74	0018	80	.00	.00	.00	.00	1.07	.00	.00	.00	.00	
74	0314	10	5.84	.00	.00	17.55	19.39	.00	.00	.00	.00	
74	0341	10	.00	1.50	.00	.00	6.28	.00	.00	.00	.00	
76	0004	10	3.19	1.25	.00	.00	4.44	.00	.00	.00	.00	
76	0004	80	.92	.22	.00	.00	1.14	.00	.00	.00	.00	
76	0195	90	.00	.00	2.50	.00	2.50	.00	.00	.00	.00	
	GARAGE TOTAL		11.95	18.87	2.50	34.21	73.02	.00	.00	.00	.22	
	TOTAL		11.95	18.87	2.50	34.21	73.02	.00	.00	.00	.22	

POCAHONTAS AREA

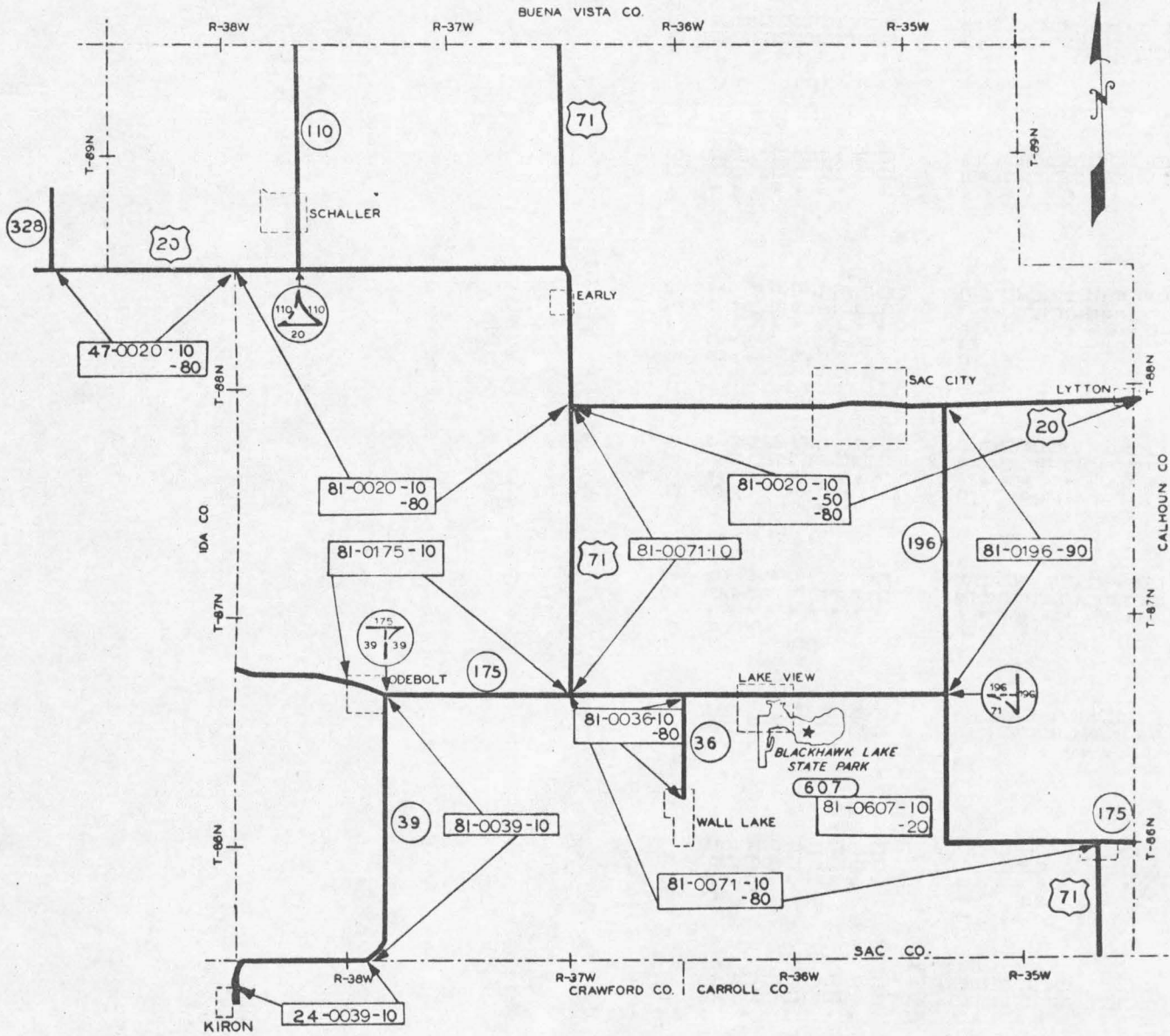
OPERATION BASE AT POCAHONTAS



CO	ROUTE	UNIT	RURAL MILES BY WIDTH				URBAN MILES	TOTAL MILES	DIVIDED		PARKS & INST RDS	RAMPS X-OVER
			18	20	22	24			RURAL	URBAN		
	GARAGE	553306	POCAHONTAS									
11	0003	10	.00				.00	2.00	.00	.00	.00	
11	0010	10	.00				.00	3.48	.00	.00	.00	
13	0004	10	.00				.00	.93	.00	.00	.00	
46	7015	10	.00				.00	1.20	.00	.00	.00	
46	0015	90	.00				.00	.49	.00	.00	.00	
46	0015	10	.00				.00	.49	.00	.00	.00	
76	0003	10	.00				.00	.47	.00	.00	.00	
76	0003	80	.00	10			.52	1.74	.00	.00	.00	
76	0003	80	.00	10			.52	1.74	.00	.00	.00	
76	0004	10	2.92	13			1.11	1.21	.00	.00	.00	
76	0004	90	.47	13			.00	.66	.00	.00	.00	
76	0007	10	.00	8			.00	.27	.00	.00	.00	
76	0007	90	.00	8			.00	.27	.00	.00	.00	
76	0010	10	.00	11			.30	.40	.00	.00	.00	
76	0015	10	.00	5			.00	.53	.00	.00	.00	
76	0015	90	.00	5			.00	.53	.00	.00	.00	
76	0315	90	.00	8			.00	.96	.00	.00	.00	
	GARAGE TOTAL		3.39	52.81	31.89	1.67	6.41	96.17	.00	.00	.10	
	TOTAL		3.39	52.81	31.89	1.67	6.41	96.17	.00	.00	.10	

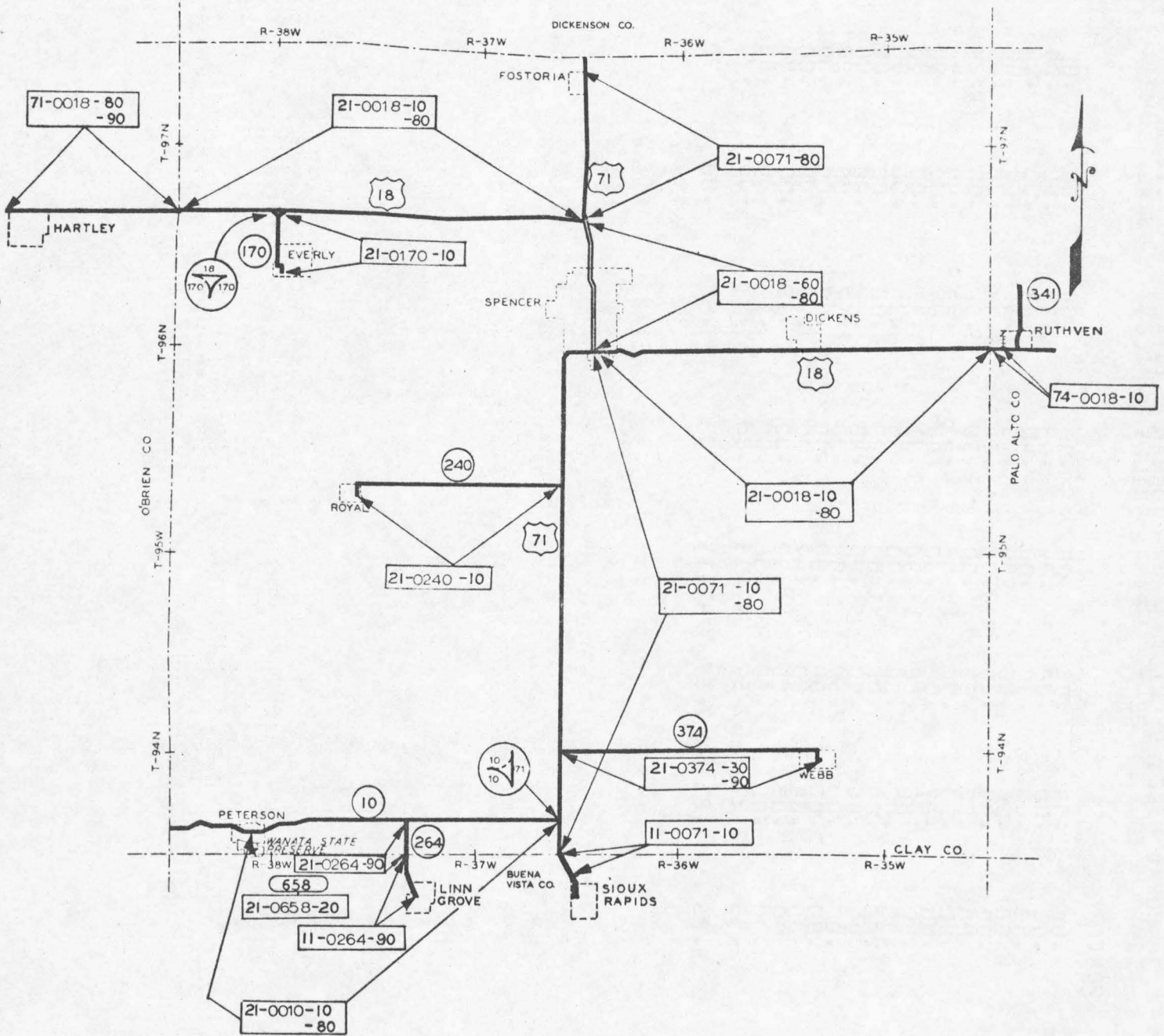
SAC CITY AREA

OPERATION BASES AT SAC CITY AND ODEBOLT



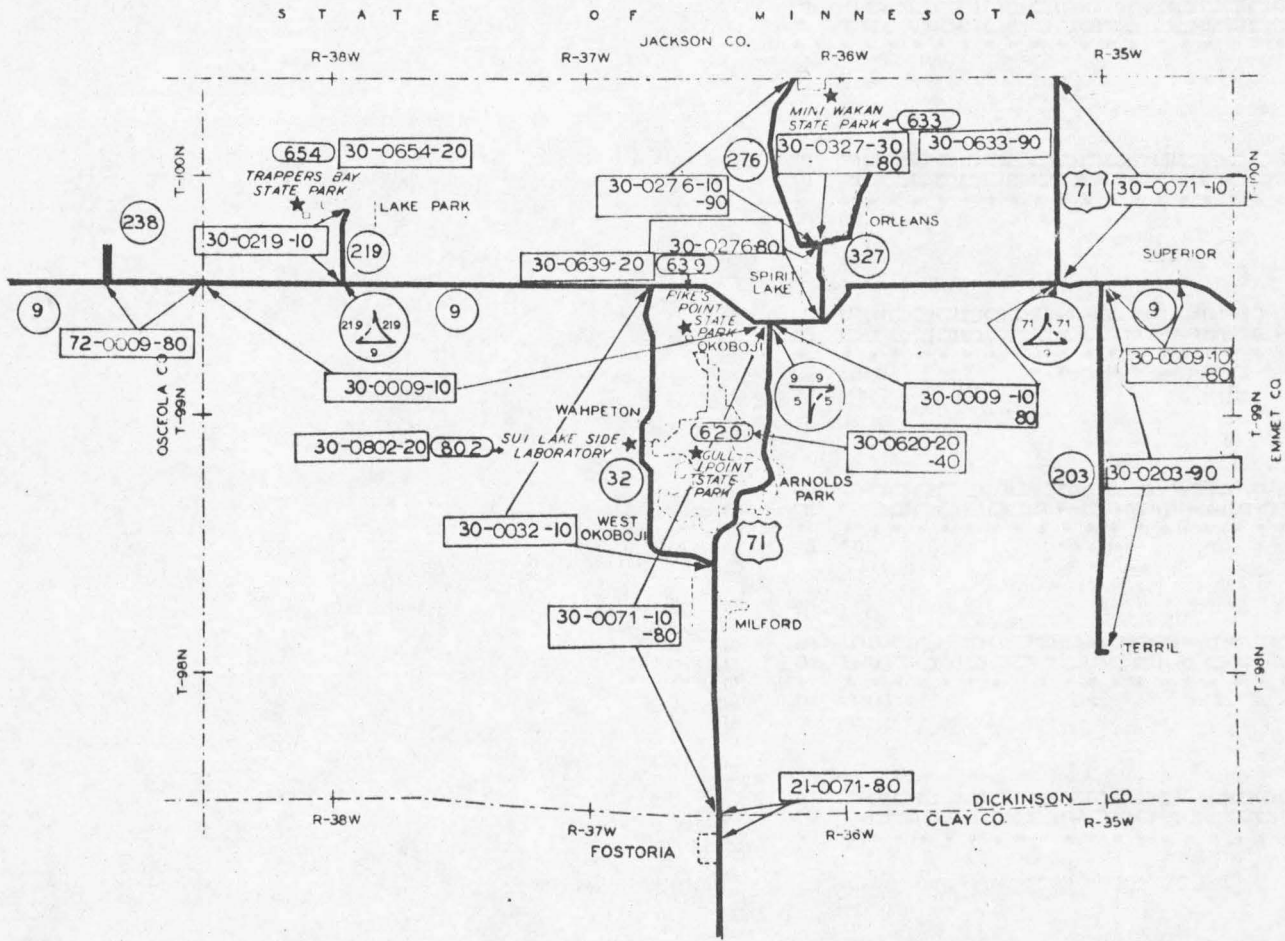
CO	ROUTE	UNIT	RURAL MILES BY WIDTH				URBAN MILES	TOTAL MILES	DIVIDED		PARKS & INST RDS	RAMPS X-OVER
			18	20	22	24			RURAL	URBAN		
GARAGE 553307 ODEBOLT												
24	0039	10	.00	.00	4.30	.00	4.30	.00	.00	.00	.00	
81	0036	10	.00	.00	.00	.09	.09	.00	.00	.00	.00	
81	0036	80	.00	.00	.00	2.41	2.41	.48	.00	.00	.00	
81	0039	10	.00	.00	6.78	.00	6.78	.54	.00	.00	.00	
81	0071	10	.00	.00	.00	.50	.50	.00	.00	.00	.00	
81	0071	80	.00	9.86	.00	.89	1.50	1.50	.00	.00	.00	
81	0175	10	.00	4.41	.00	.55	1.04	1.04	.00	.00	.04	
81	0607	10	.00	.00	.00	.00	.00	.00	.00	3.51	.00	
81	0607	20	.00	.00	.00	.00	.00	.00	.00	1.66	.00	
GARAGE TOTAL			.00	11.27	11.08	4.24	30.15	3.56	.00	5.17	.04	
GARAGE 553308 SAC CITY												
47	0020	10	.00	.00	.00	.20	.20	.00	.00	.00	.00	
47	0020	80	.00	.00	.00	4.63	4.63	.00	.00	.00	.00	
81	0020	10	.00	.00	.00	1.44	1.44	.07	.00	.00	.00	
81	0020	50	.00	.00	.00	.00	.00	.12	.00	.00	.00	
81	0020	80	.00	.00	.00	22.28	22.28	3.37	.00	.00	.00	
81	0071	10	.00	.00	.00	.65	.65	.00	.00	.00	.00	
81	0071	80	.00	7.98	.00	7.06	15.04	.00	.00	.00	.00	
81	0196	90	.00	.00	.00	7.81	7.81	.00	.00	.00	.22	
GARAGE TOTAL			.00	7.98	.00	44.07	55.61	3.56	.00	.00	.22	
TOTAL			.00	19.25	11.08	48.31	85.76	7.12	.00	5.17	.26	

SPENCER AREA OPERATION BASE AT SPENCER



SPIRIT LAKE AREA

OPERATION BASE AT SPIRIT LAKE

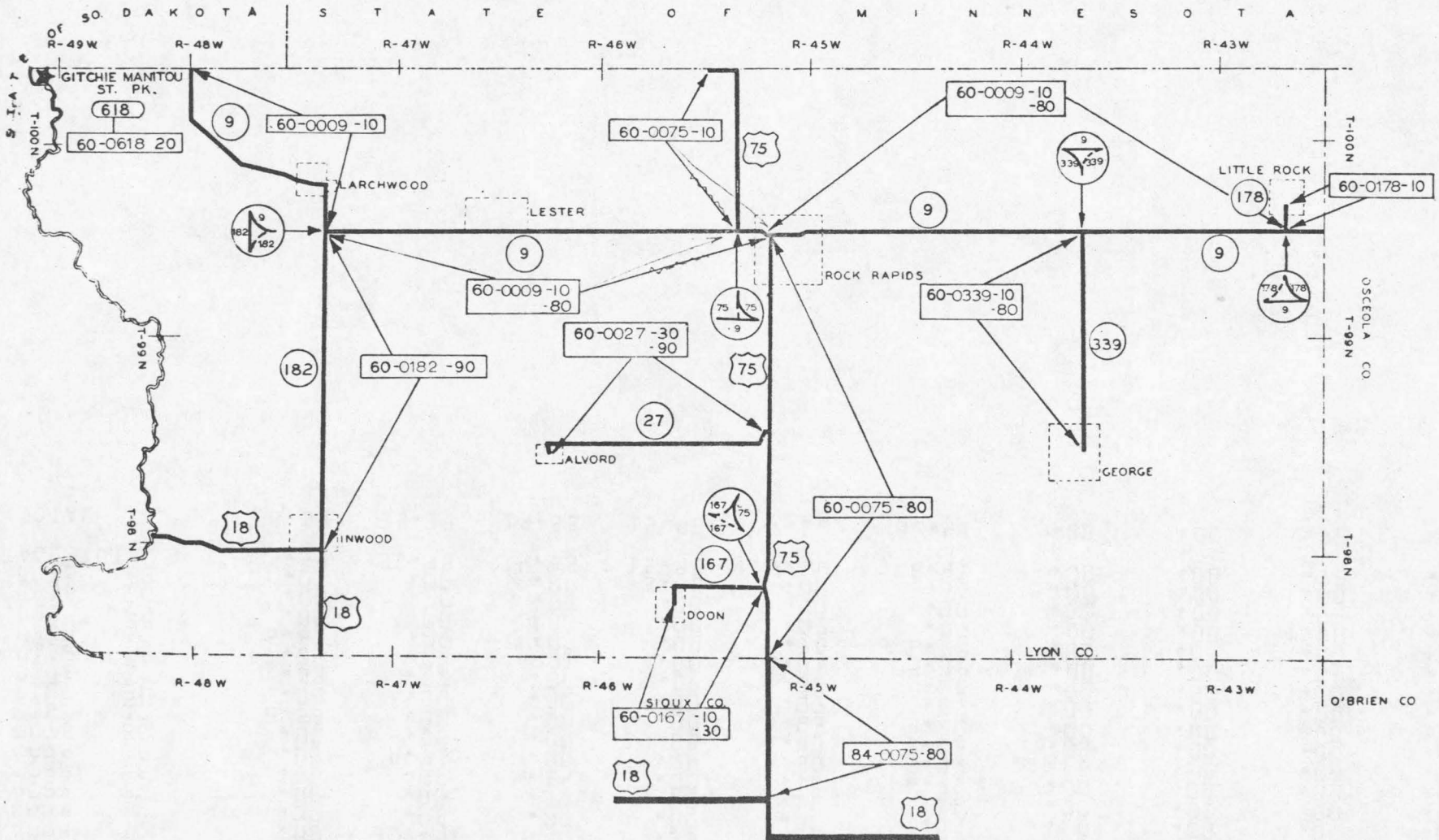


CO	ROUTE	UNIT	RURAL MILES BY WIDTH				URBAN MILES	TOTAL MILES	DIVIDED		PARKS & INST RDS	RAMPS X-OVER
			18	20	22	24			RURAL	URBAN		
	GARAGE	553402	SPIRIT LAKE									
21	00071	80	.00	.00	.00	.00	.00	.00	.00	.00	.00	.00
00	00099	100	.00	.00	.00	.00	.00	.00	.00	.00	.00	.00
00	00099	80	.00	.00	.00	.00	.00	.00	.00	.00	.00	.00
00	00322	100	.00	.00	.00	.00	.00	.00	.00	.00	.00	.00
00	00071	100	.00	.00	.00	.00	.00	.00	.00	.00	.00	.00
00	00071	80	.00	.00	.00	.00	.00	.00	.00	.00	.00	.00
00	02033	90	.00	.00	.00	.00	.00	.00	.00	.00	.00	.00
00	02199	100	.00	.00	.00	.00	.00	.00	.00	.00	.00	.00
00	02276	80	.00	.00	.00	.00	.00	.00	.00	.00	.00	.00
00	02276	80	.00	.00	.00	.00	.00	.00	.00	.00	.00	.00
00	02276	90	.00	.00	.00	.00	.00	.00	.00	.00	.00	.00
00	03277	300	.00	.00	.00	.54	.00	.00	.00	.00	.00	.00
00	03277	300	.00	.00	.00	.00	.00	.00	.00	.00	.00	.00
00	06200	200	.00	.00	.00	.00	.00	.00	.00	.00	.00	.00
00	06200	400	.00	.00	.00	.00	.00	.00	.00	.00	.00	.00
00	06339	90	.00	.00	.00	.00	.00	.00	.00	.00	.00	.00
00	06554	200	.00	.00	.00	.00	.00	.00	.00	.00	.00	.00
00	08022	200	.00	.00	.00	.00	.00	.00	.00	.00	.00	.00
00	00009	80	.00	.00	.00	.00	.00	.00	.00	.00	.00	.00
	GARAGE TOTAL		1.39	12.37	.54	45.82	9.90	70.02	2.99	.47	3.97	.41
	TOTAL		1.39	12.37	.54	45.82	9.90	70.02	2.99	.47	3.97	.41

FRONTAGE ROAD MILEAGE - Primary 0.190, Interstate 0.000, Total 0.190

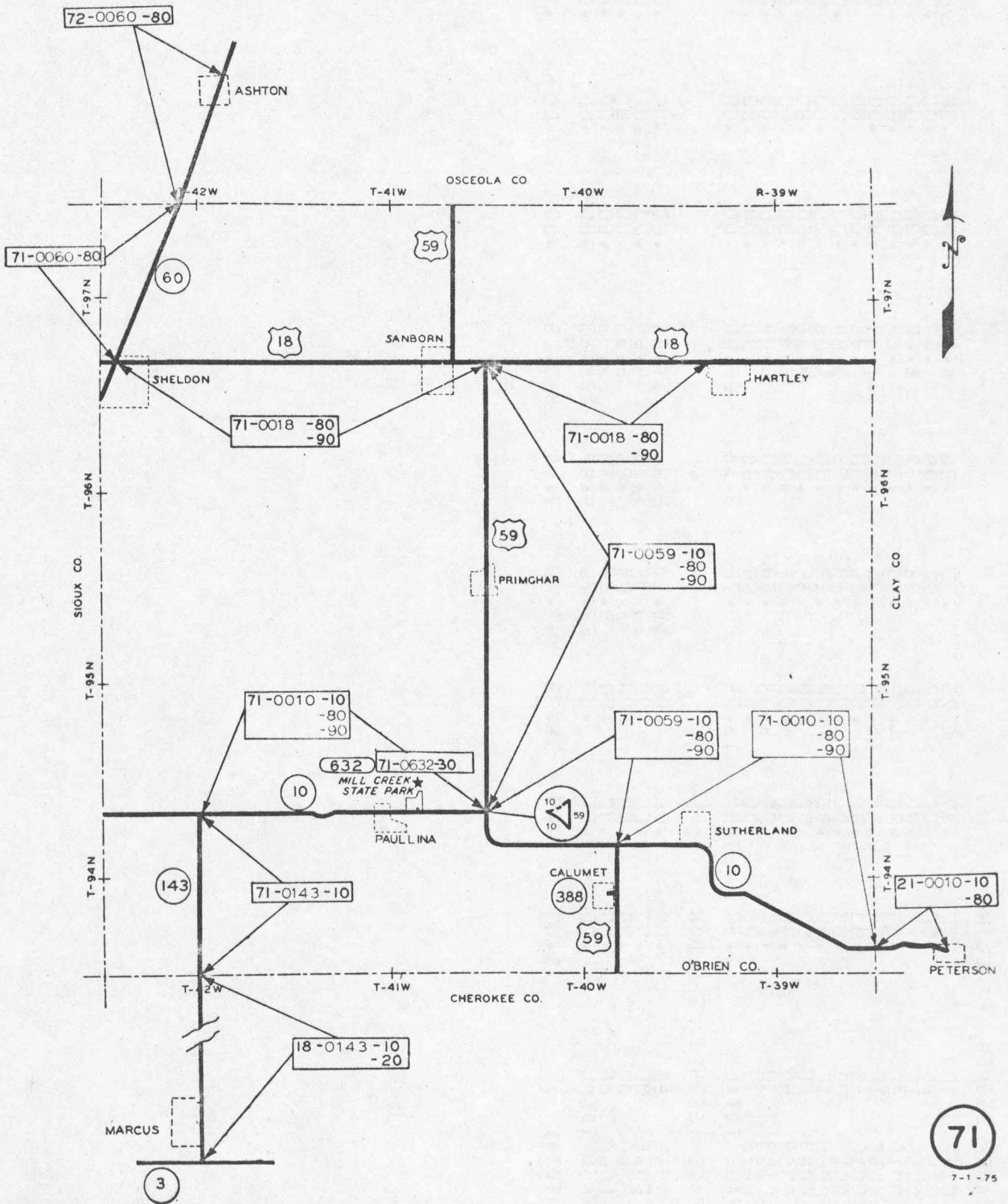
ROCK RAPIDS AREA

OPERATION BASE AT ROCK RAPIDS



SHELDON AREA

OPERATION BASES AT PAULLINA AND SHELDON

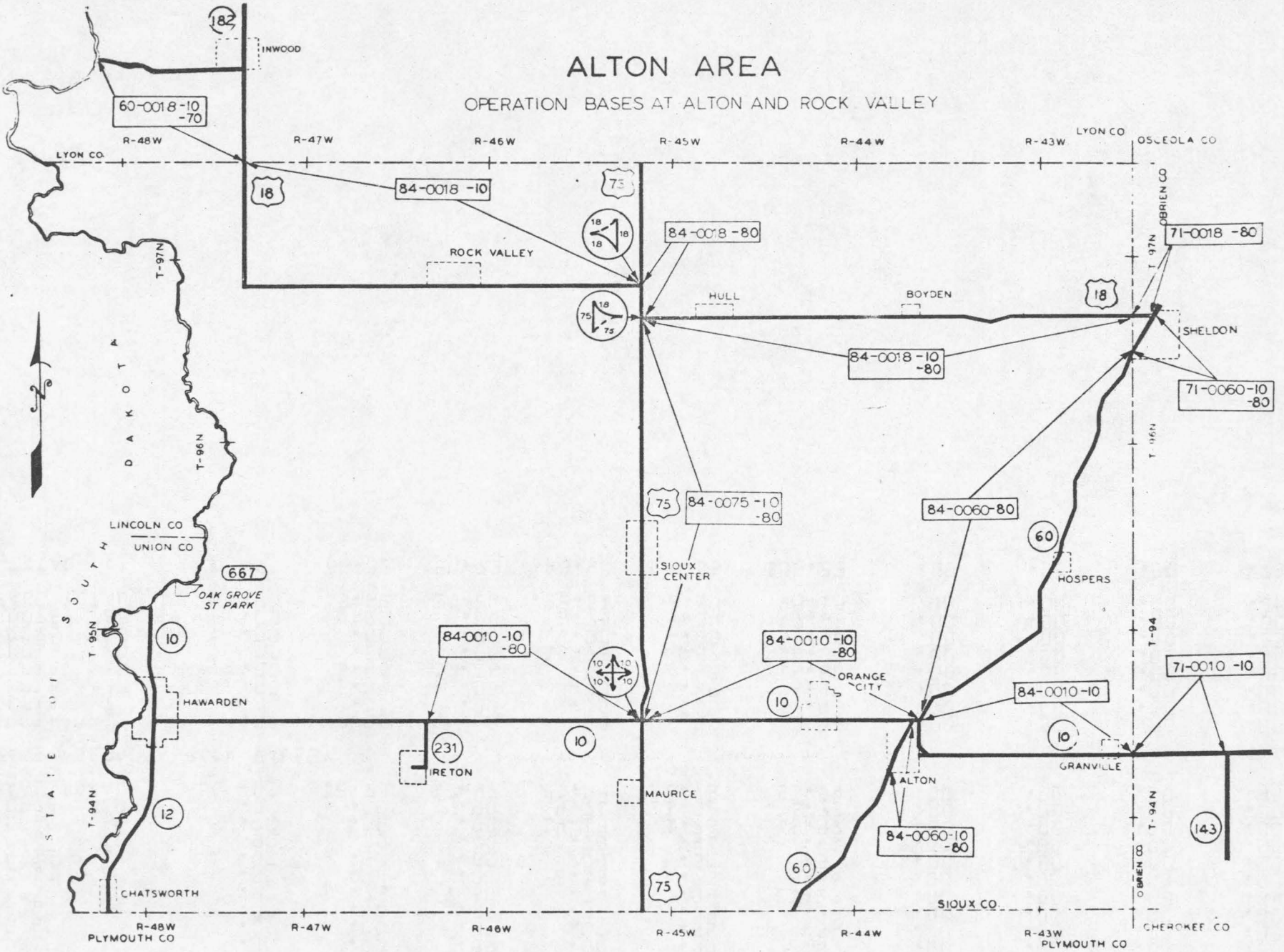


71

CO	ROUTE	UNIT	RURAL MILES BY WIDTH				URBAN MILES	TOTAL MILES	DIVIDED		PARKS & INST RDS	RAMPS X-OVER
			18	20	22	24			RURAL	URBAN		
GARAGE 553404 PAULLINA												
18	0143	10	.00	.87	5.75	.00	.26	6.88	.00	.00	.00	.22
18	0143	20	.00	.00	.07	.00	.00	.07	.00	.00	.00	.00
21	0010	10	.47	.00	.00	.56	.57	1.60	.00	.00	.00	.00
21	0010	80	.83	.00	.00	.00	.00	.83	.00	.00	.00	.00
71	0010	10	.00	6.62	5.47	.05	.50	12.64	.00	.00	.00	.00
71	0010	80	.00	.00	.00	.26	.00	2.26	.00	.00	.00	.00
71	0010	90	.00	.00	.00	.89	.95	3.84	.00	.00	.00	.00
71	0059	10	.00	.00	.00	.12	.90	1.02	.00	.00	.00	.00
71	0059	80	.00	.00	.00	.85	.00	7.85	.00	.00	.00	.00
71	0059	90	.00	.00	.00	.97	.00	9.97	.00	.00	.00	.00
71	0143	10	.00	.00	5.04	.00	.00	5.04	.00	.00	.00	.00
71	0632	30	.00	.00	.00	.00	.00	.00	.00	.00	.33	.00
GARAGE TOTAL			1.30	7.49	16.33	23.70	3.18	52.00	.00	.00	.33	.22
GARAGE 553405 SHELDON												
71	0018	80	.00	.00	.00	11.50	2.36	13.86	.00	.00	.00	.00
71	0018	90	.00	.00	.00	3.94	.75	4.69	.00	.00	.00	.00
71	0060	80	.00	.00	.00	5.09	.26	5.35	.00	.00	.00	.00
72	0060	80	.00	.00	.00	3.23	1.10	4.33	.00	.00	.00	.00
GARAGE TOTAL			.00	.00	.00	23.76	4.47	28.23	.00	.00	.00	.00
TOTAL			1.30	7.49	16.33	47.46	7.65	80.23	.00	.00	.33	.22

ALTON AREA

OPERATION BASES AT ALTON AND ROCK VALLEY



CO	ROUTE	UNIT	RURAL MILES BY WIDTH				URBAN MILES	TOTAL MILES	DIVIDED		PARKS & INST RDS	RAMPS X-OVER
			18	20	22	24			RURAL	URBAN		
GARAGE 553407 ALTON												
71	0010	10	.00	.00	2.97	.00	2.97	.00	.00	.00	.00	
71	0060	10	.00	.00	.00	.56	.56	.00	.00	.00	.00	
71	0060	80	.00	.00	.00	.79	.79	.00	.00	.00	.00	
84	0010	10	.00	12.73	7.50	.00	21.23	.00	.00	.00	.44	
84	0010	80	.00	.00	.00	2.15	2.15	.00	.00	.00	.00	
84	0018	10	.00	.00	.00	.50	.50	.00	.00	.00	.00	
84	0067	10	.00	.00	.00	.41	.41	.00	.00	.00	.00	
84	0067	80	.00	.00	.00	14.19	14.19	.00	.00	.00	.00	
84	0075	80	.00	.00	.00	4.71	4.71	.00	.00	.00	.00	
GARAGE TOTAL			.00	12.73	10.47	21.09	6.75	51.04	.00	.00	.00	.44
GARAGE 553409 ROCK VALLEY												
60	0018	10	.00	7.92	.00	.00	7.92	.00	.00	.00	.00	
60	0018	70	.00	.05	.00	.00	.05	.00	.00	.00	.00	
71	0018	80	.00	.00	.00	.40	.40	.00	.00	.00	.00	
84	0018	10	.00	5.65	10.26	.00	16.60	.00	.00	.00	.00	
84	0018	80	.00	.00	.00	15.73	15.73	.00	.00	.00	.00	
84	0075	10	.00	.00	.00	.00	.00	.00	.00	.00	.29	
84	0075	80	.00	.00	.00	6.78	6.78	.00	.00	.00	.00	
GARAGE TOTAL			.00	13.62	10.26	22.51	2.80	49.19	.00	.00	.00	.29
TOTAL			.00	26.35	20.73	43.60	9.55	100.23	.00	.00	.00	.73

CO ROUTE UNIT 18 20 22 24 URBAN MILES TOTAL MILES RURAL URBAN INST RDS X-OVER

GARAGE 554101 AVOCA

15	0080	10	.00	.00	.00	8.13	.00	8.13	8.13	.00	.00	3.38
15	0080	80	.00	.00	.00	.04	.00	.04	.04	.00	.00	.00
15	0083	90	.00	.00	.00	.91	.00	.91	.91	.00	.00	.00
78	0059	10	.00	.00	.00	.74	.18	.92	.74	.00	.00	.00
78	0080	80	.00	.00	.00	.00	.58	.58	.58	.00	.00	.00
78	0080	10	.00	.00	.00	.44	.00	.44	.44	.00	.00	.00
78	0083	50	1.48	.00	.00	.00	.01	.49	.49	.00	.00	.00
78	0083	80	11.43	.00	.00	.76	.37	12.20	11.43	.00	.00	.00
78	0083	90	.00	.00	.00	.33	.89	1.22	.33	.00	.00	.00
78	0168	10	.00	.00	.00	.00	.08	.08	.08	.00	.00	.00
78	0168	80	.00	.00	.00	.00	.24	.24	.24	.00	.00	.00
78	0168	90	.00	.00	.00	.00	.22	.22	.22	.00	.00	.00
83	0168	80	.00	.00	.00	.00	.50	.50	.50	.00	.00	.00
83	0168	90	.00	.00	.00	.00	.20	.20	.20	.00	.00	.00
GARAGE TOTAL			12.94	.00	1.25	43.87	4.45	62.51	31.25	.00	.00	7.80

GARAGE 554103 RIVERVIEW

78	0006	10	.00	.00	.00	.00	3.14	3.14	.00	.14	.00	.35
78	0006	60	.00	.00	.00	.00	.77	.77	.77	.24	.00	.50
78	0006	80	.00	.00	.00	.00	.08	.08	.08	.00	.00	.00
78	0029	10	.00	.00	.00	.23	.90	1.13	.23	.90	.00	.50
78	0165	60	.00	.00	.00	.46	.46	.92	.46	.46	.00	.00
78	0183	10	.01	.00	.00	.41	.41	.82	.41	.41	.00	.00
78	0183	80	15.47	.00	.00	.27	.74	16.21	15.47	.00	.00	.00
78	0347	80	.00	.00	.00	.08	.08	.16	.08	.08	.00	.00
78	0480	10	.00	.00	.00	.00	.56	.56	.56	.00	.00	.93
78	0480	70	.00	.00	.00	.00	.99	1.98	.99	.99	.00	.00
GARAGE TOTAL			15.48	.00	.00	15.23	12.86	43.57	15.23	5.54	.00	8.09

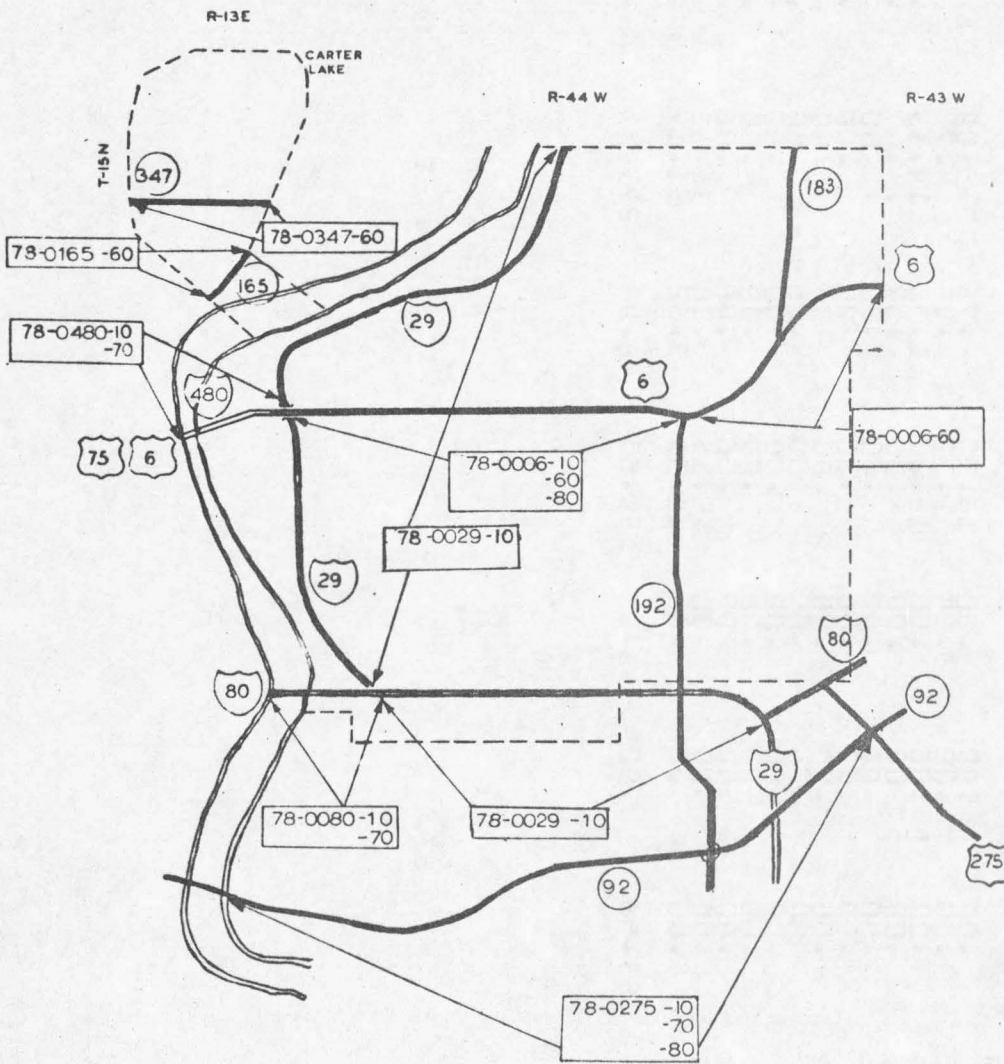
GARAGE 554104 SO. 4TH ST.

78	0006	10	.00	.00	.00	.00	1.62	1.62	.00	.35	.00	.00
78	0006	80	.00	.00	.00	.00	.54	.54	.54	.00	.00	.00
78	0006	90	.00	.00	.00	.00	.91	.91	.91	.00	.00	.00
78	0029	10	.00	.00	.00	.4	.41	.81	.41	.41	.00	.00
78	0080	10	.00	.00	.00	.00	.38	.38	.38	.00	.00	.34
78	0080	70	.00	.00	.00	.00	.90	1.80	.90	.90	.00	.71
78	0092	10	.00	.00	.00	.50	.50	1.00	.50	.50	.00	.00
78	0192	10	.00	.00	.00	.10	.25	.35	.10	.25	.00	.00
78	0192	60	.00	.00	.00	.2	.25	.45	.2	.45	.00	.00
78	0275	10	.00	.00	.00	.1	.27	.37	.1	.27	.00	.00
78	0275	70	.00	.00	.00	.00	.44	.44	.44	.44	.00	.00
78	0275	80	.00	.00	.00	.00	.07	.07	.07	.07	.00	.00
78	0627	10	.00	.00	.00	.00	.00	.00	.00	.00	.00	.00
78	0840	10	.00	.00	.00	.00	.00	.00	.00	.00	.00	.00
GARAGE TOTAL			.00	.00	.00	15.41	23.65	39.06	.00	14.23	6.02	5.30

GARAGE 554105 OAKLAND

15	0006	80	.88	.00	.00	.10	.00	.98	.00	.00	.00	.00
----	------	----	-----	-----	-----	-----	-----	-----	-----	-----	-----	-----

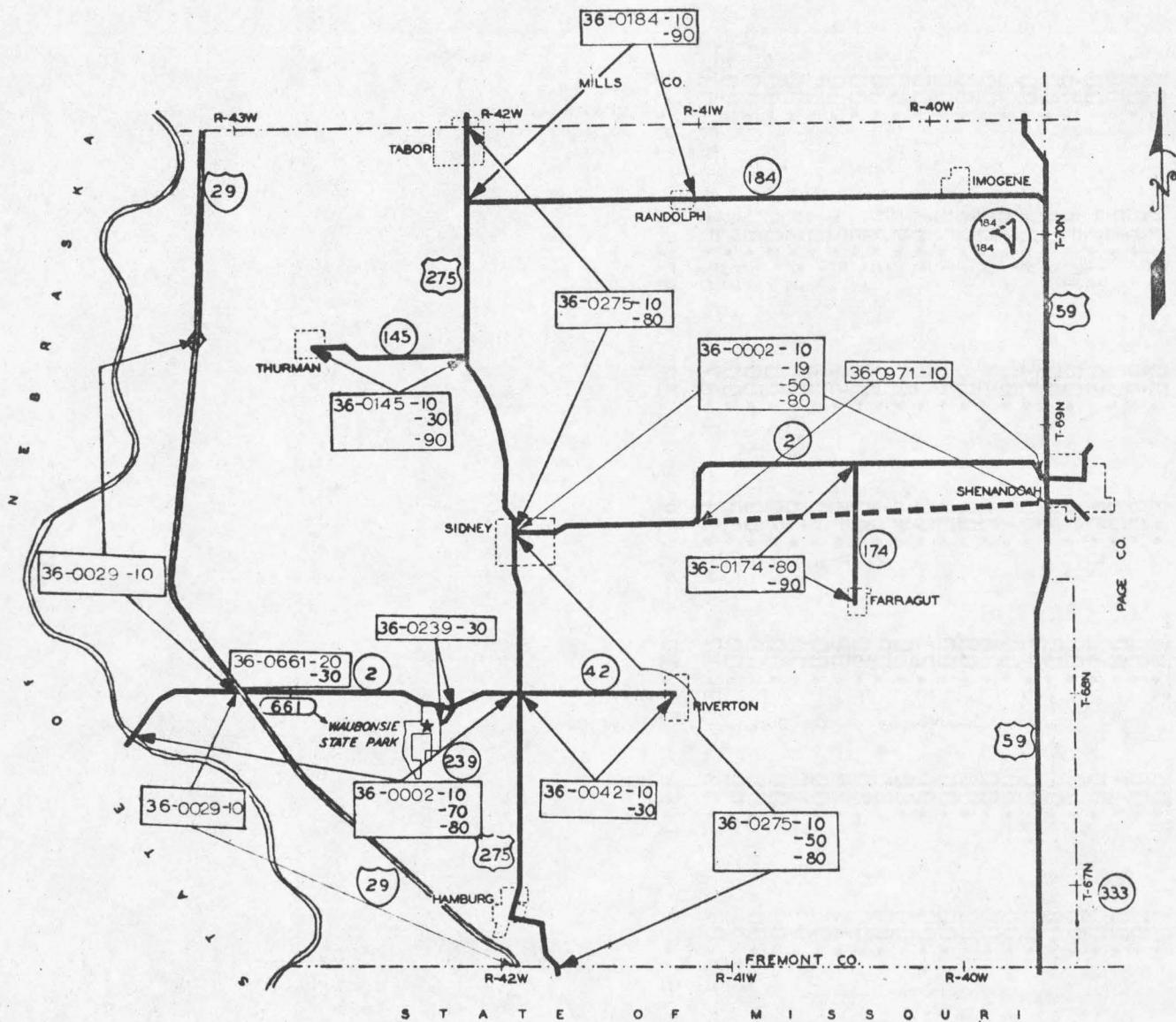
COUNCIL BLUFFS



CO	ROUTE	UNIT	RURAL MILES BY WIDTH				URBAN MILES	TOTAL MILES	DIVIDED		PARKS & INST RDS	RAMPS X-OVER
			18	20	22	24			RURAL	URBAN		
GARAGE 554105 OAKLAND												
15	0092	90	.00	.00	.00	.46	.00	.46	.00	.00	.00	.00
75	0059	90	.00	.00	.00	.97	.00	.97	.00	.00	.00	.00
78	0006	10	.00	.00	.00	.30	1.19	1.49	.00	.00	.00	.00
78	0008	80	.68	.00	.00	.00	.46	27.14	.00	.00	.00	.00
78	0059	10	.00	.00	11.32	.00	1.06	12.38	.00	.00	.00	.00
78	0059	80	.00	.00	.00	.00	.10	.10	.00	.00	.00	.00
78	0059	90	.00	.00	.00	9.05	.00	9.05	.00	.00	.00	.00
78	0092	10	.00	.00	.00	.00	.54	.54	.00	.00	.00	.00
78	0092	90	.00	.00	.00	23.20	.00	23.20	.00	.00	.00	.00
78	0362	90	.00	.00	1.02	.00	.15	1.17	.00	.00	.00	.00
GARAGE TOTAL			27.56	.00	12.34	34.08	3.65	77.63	.00	.00	.00	.39
GARAGE 554106 NEOLA												
78	0080	10	.00	.00	.00	18.29	.75	19.04	18.29	.75	.00	4.26
78	0191	10	.00	.00	3.04	11.27	.45	4.76	.00	.00	.00	.00
78	0191	80	.00	.00	.00	12.20	1.95	14.15	.00	.00	.00	.00
78	0191	90	.00	.00	.00	.00	.67	.67	.00	.00	.00	.00
78	0233R	10	.00	.00	.00	.00	.00	.00	.00	.00	.00	.00
78	024R	10	.00	.00	.00	.00	.00	.00	.00	.00	.00	.00
78	029R	10	.00	.00	.00	.00	.00	.00	.00	.00	.00	.00
78	030R	10	.00	.00	.00	.00	.00	.00	.00	.00	.00	.00
78	054R	10	.00	.00	.00	.00	.00	.00	.00	.00	.00	.00
78	055R	10	.00	.00	.00	.00	.00	.00	.00	.00	.00	.00
78	060R	80	.00	.00	.00	.00	.00	.00	.00	.00	.00	.00
78	0680	10	.00	.00	.00	16.55	.00	16.55	16.55	.00	.00	3.80
GARAGE TOTAL			.00	.00	3.04	48.31	3.82	55.17	34.84	.75	.00	8.06
TOTAL			55.98	.00	16.63	156.90	48.43	277.94	81.32	20.52	6.02	29.64

SIDNEY AREA

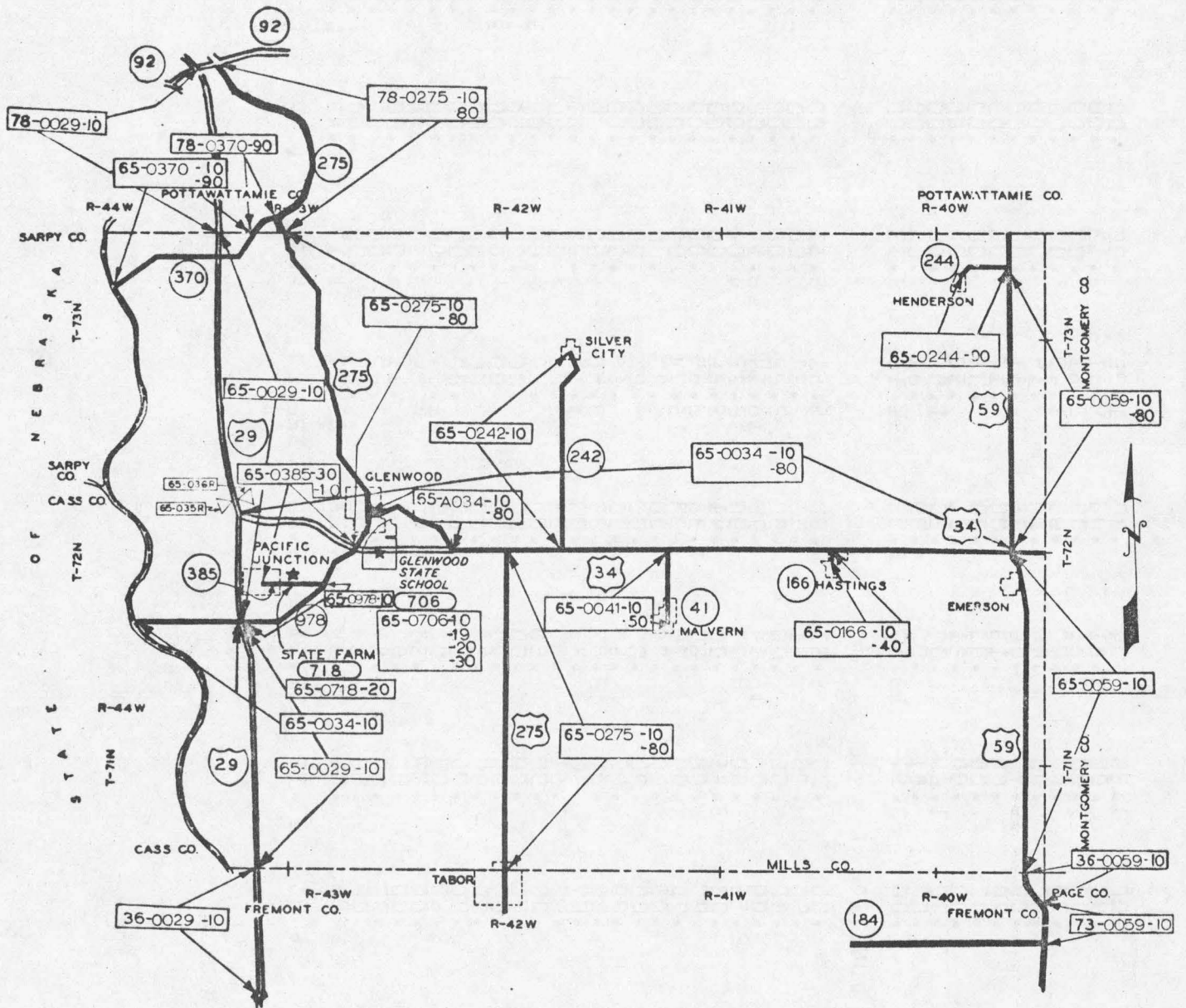
OPERATION BASE AT SIDNEY



S T A T E O F M I S S O U R I

PACIFIC JUNCTION AREA

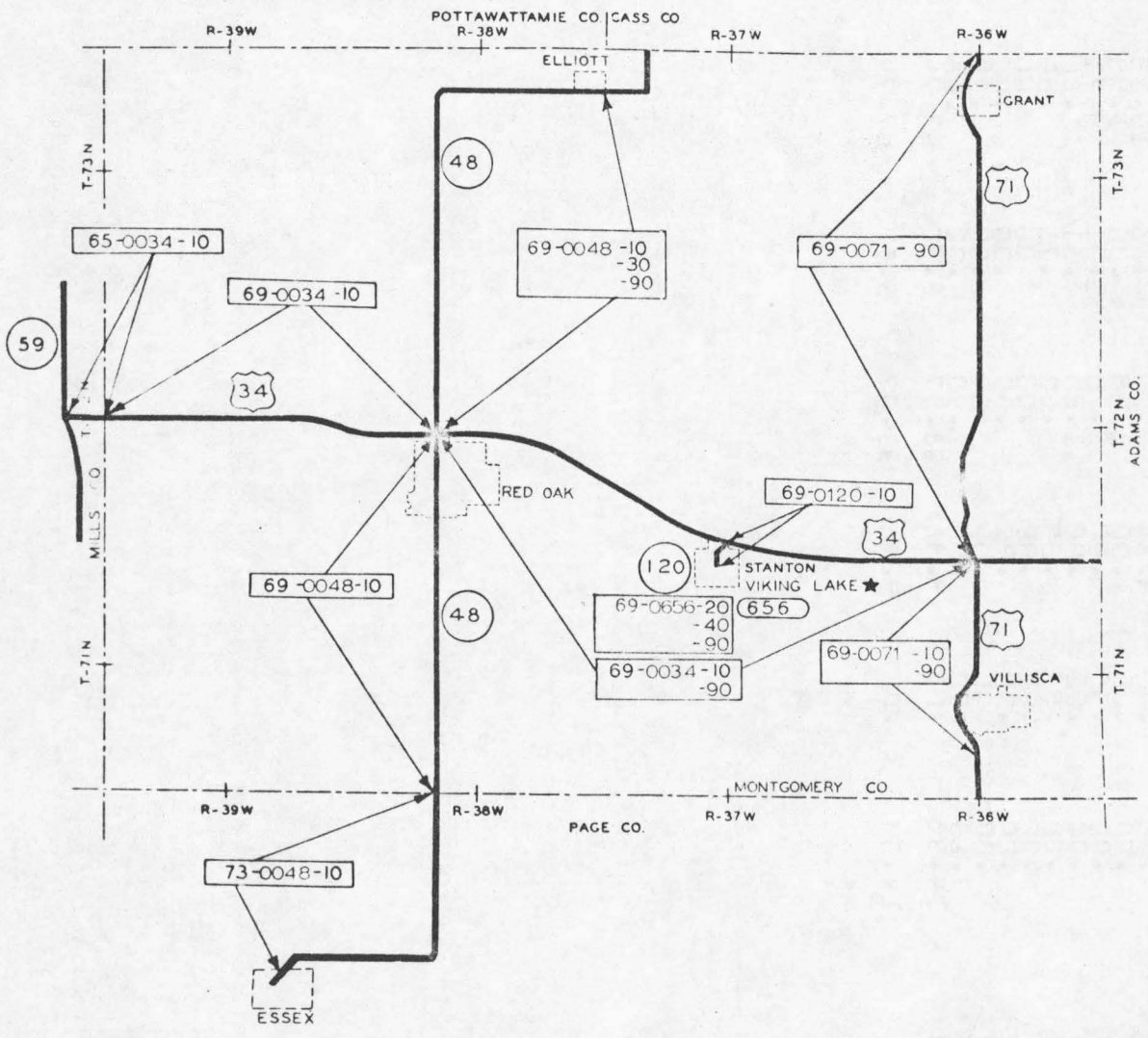
OPERATION BASES AT PACIFIC JUNCTION & EMERSON



CO	ROUTE	UNIT	RURAL MILES BY WIDTH				URBAN MILES	TOTAL MILES	DIVIDED		PARKS & INST RDS	RAMPS X-OVER
			18	20	22	24			RURAL	URBAN		
GARAGE 554202 EMERSON												
36	0059	10	.00	.00	1.36	.00	1.36	.00	.00	.00	.00	
65	0034	10	.00	.00	.00	.81	.81	3.13	.00	.00	.00	
65	0034	80	.00	.00	.00	.81	.81	.00	.00	.00	.00	
65	0041	10	1.00	.00	.00	.00	.63	.00	.00	.00	.00	
65	0041	50	.00	.00	.00	.00	1.49	.00	.00	.00	.00	
65	0059	10	.00	.00	16.70	.06	16.81	.00	.00	.00	.21	
65	0059	80	.00	.00	.04	.13	.17	.00	.00	.00	.00	
65	0166	40	.00	.00	.00	.05	.05	.00	.00	.00	.00	
65	0166	40	.00	.00	.00	.31	.31	.00	.00	.00	.00	
65	0244	90	.00	.00	1.66	.00	1.66	.00	.00	.00	.00	
65	0059	10	.00	.00	.81	.00	.81	.00	.00	.00	.00	
GARAGE TOTAL			1.00	.00	20.57	13.17	1.38	36.12	3.13	.00	.00	.21
GARAGE 554210 PACIFIC JUNCTION												
36	0029	10	.00	.00	.00	5.51	.00	5.51	5.51	.00	1.69	
65	A034	10	.00	.00	.00	.31	.31	.31	.00	.00	.00	
65	A034	80	2.22	.00	.00	.00	.00	2.22	.00	.00	.00	
65	0029	10	.00	.00	.00	.14	.14	18.14	.00	.00	3.57	
65	0034	10	.00	2.95	.00	.00	.77	18.77	.00	.00	.00	
65	0042	10	.00	.00	5.45	.00	5.45	4.86	.00	.00	.25	
65	0029	10	1.53	.00	.00	.00	.00	3.89	.00	.00	.00	
65	0029	80	.00	.00	.00	.00	.00	5.74	.00	.00	.00	
65	0036	10	.00	.00	.00	.00	.00	.00	.00	.00	.00	
65	0036	90	.00	.00	.00	.59	.59	3.90	.00	.00	.00	
65	0038	10	.00	.00	.00	.43	.43	1.00	.00	.00	.00	
65	0038	10	.00	.00	1.51	.00	1.51	5.55	.00	.00	.00	
65	0070	10	.00	.00	.00	.00	.00	.00	.00	.00	.00	
65	0070	20	.00	.00	.00	.00	.00	.00	.00	1.25	.00	
65	0070	40	.00	.00	.00	.00	.00	.00	.00	.50	.00	
65	0071	20	.00	.00	.00	.00	.00	.00	.00	.00	.00	
65	0071	80	.00	2.69	.00	.00	.00	2.77	.00	.00	.00	
78	0029	10	.00	.00	.00	.00	.00	.00	.00	.00	.00	
78	0029	10	.00	.00	.00	.00	.00	.00	.00	.00	.00	
78	0029	10	.00	.00	.00	.00	.00	.00	.00	.00	.00	
78	0029	80	.00	.00	.00	.00	.00	.00	.00	.00	.00	
78	0029	90	.00	.00	.00	.00	.00	.00	.00	.00	.00	
GARAGE TOTAL			24.08	6.31	6.96	44.34	4.28	85.97	31.17	1.44	6.84	7.58
TOTAL			25.08	6.31	27.53	57.51	5.66	122.09	34.30	1.44	6.84	7.79

RED OAK AREA

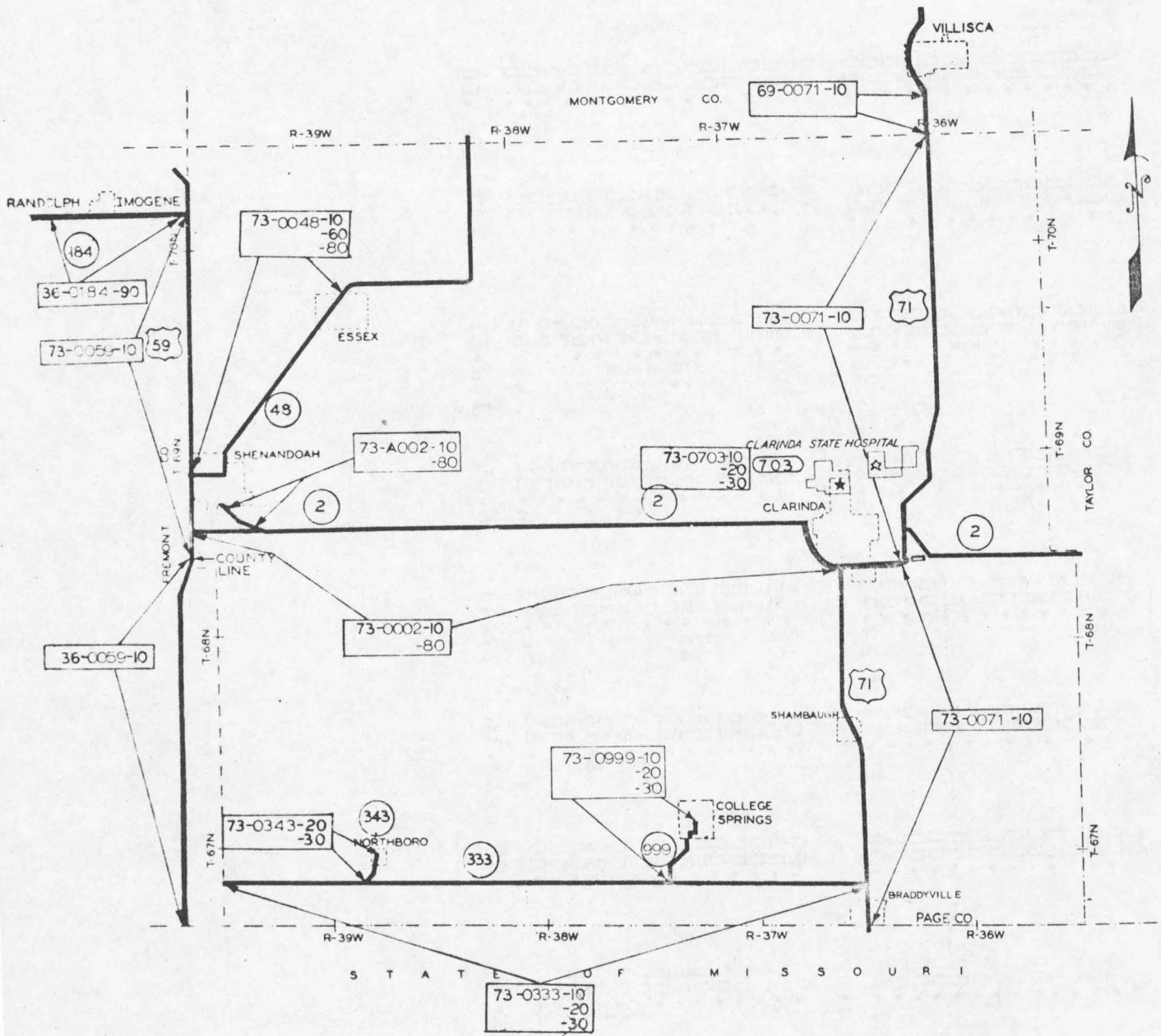
OPERATION BASE AT RED OAK



CO	ROUTE	UNIT	RURAL MILES BY WIDTH				URBAN MILES	TOTAL MILES	DIVIDED		PARKS & INST	RAMPS RDS X-OVER
			18	20	22	24			RURAL	URBAN		
	GARAGE	554204	RED	OAK								
76	00334	10	.00	.00	.00	1.00	.00	1.00	.00	.00	.00	.00
76	00334	10	.00	.00	.00	20.83	1.04	21.87	.00	.00	.00	.00
76	00334	90	.00	.00	.00	.09	.00	.09	.00	.00	.00	.00
76	00448	10	6.71	.00	.05	1.7	1.75	8.68	.09	.00	.00	.00
76	00448	90	.00	.00	.84	.00	.28	10.12	.00	.00	.00	.00
76	00448	90	.00	.00	.00	1.99	.00	1.99	.00	.00	.00	.00
76	00771	10	.00	.00	.00	1.70	1.01	3.71	.00	.00	.00	.00
76	00771	90	.00	.00	.00	11.29	.51	11.80	.00	.00	.00	.00
76	01220	10	.00	.00	.09	.00	.71	.80	.00	.00	.00	.00
76	06566	20	.00	.00	.00	.00	.00	.00	.00	.00	1.08	.00
76	06566	40	.00	.00	.00	.00	.00	.00	.00	.00	.48	.00
76	06566	90	.00	.00	.00	.00	.00	.00	.00	.00	.00	.00
76	00448	10	7.68	.00	.00	.00	.00	7.68	.00	.00	.00	.00
	GARAGE TOTAL		14.39	.00	9.98	38.07	5.30	67.74	.09	.00	2.48	.00
	TOTAL		14.39	.00	9.98	38.07	5.30	67.74	.09	.00	2.48	.00

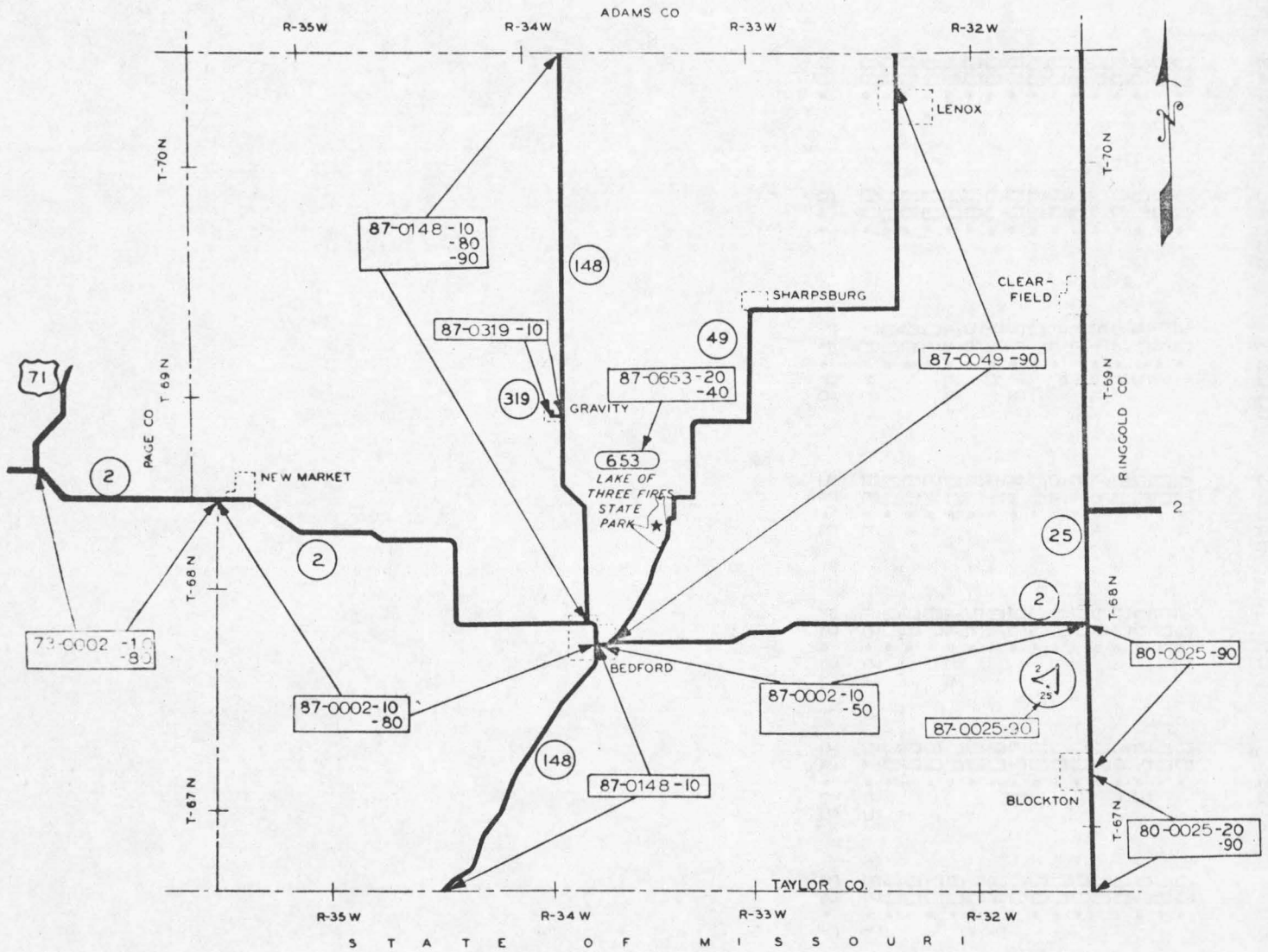
SHENANDOAH AREA

OPERATION BASES AT SHENANDOAH AND CLARINDA



BEDFORD AREA

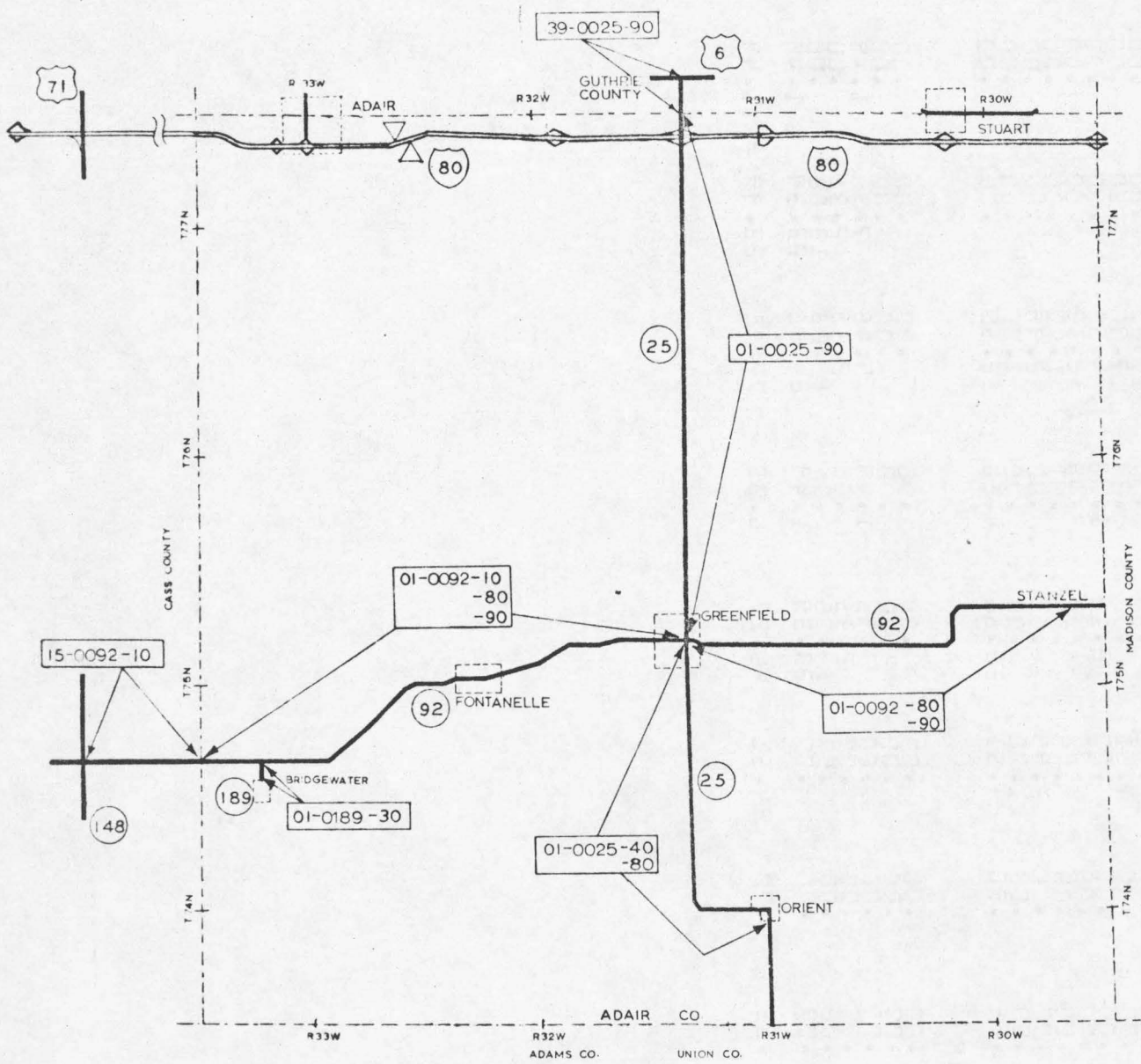
OPERATION BASE AT BEDFORD



CO	ROUTE	UNIT	RURAL MILES BY WIDTH				URBAN MILES	TOTAL MILES	DIVIDED		PARKS & INST	RAMPS & RDS X-OVER
			18	20	22	24			RURAL	URBAN		
	GARAGE	554209	BEDFORD									
73	00002	10	.00	.00	.00	.06	.00	.06	.00	.00	.00	.00
73	00002	80	5.37	.00	.00	.00	.00	5.37	.00	.00	.00	.00
87	00255	20	.00	.00	.00	.00	.00	2.75	.00	.00	.00	.00
87	00255	90	.00	.00	2.75	.00	.00	4.68	.00	.00	.00	.00
87	00002	10	15.57	.00	.00	.00	.00	1.21	1.21	.00	.00	.00
87	00002	50	.00	.00	.00	.00	.00	1.55	.00	.00	.00	.00
87	00002	80	9.41	.00	.00	.00	.00	9.59	.00	.00	.00	.00
87	00255	90	.00	.00	.00	.00	.00	21.39	.00	.00	.00	.00
87	00499	90	.00	.00	20.75	.00	.64	8.27	.00	.00	.00	.00
87	01488	10	.00	7.46	.00	.00	.71	15.22	.00	.00	.00	.00
87	01488	80	.00	.00	.00	.00	.32	15.11	.00	.00	.00	.00
87	01488	90	.00	.00	.00	.00	.00	.43	.00	.00	.00	.00
87	03199	10	.00	.07	.00	.00	.00	.00	.00	.00	.00	.00
87	06533	20	.00	.00	.00	.00	.00	.00	.00	.00	.00	.00
87	06533	40	.00	.00	.00	.00	.00	.00	.00	.00	.00	.00
	GARAGE TOTAL		30.35	7.53	28.18	15.59	3.32	84.97	.00	.00	1.63	.10
	TOTAL		30.35	7.53	28.18	15.59	3.32	84.97	.00	.00	1.63	.10

GREENFIELD AREA

OPERATION BASE AT GREENFIELD

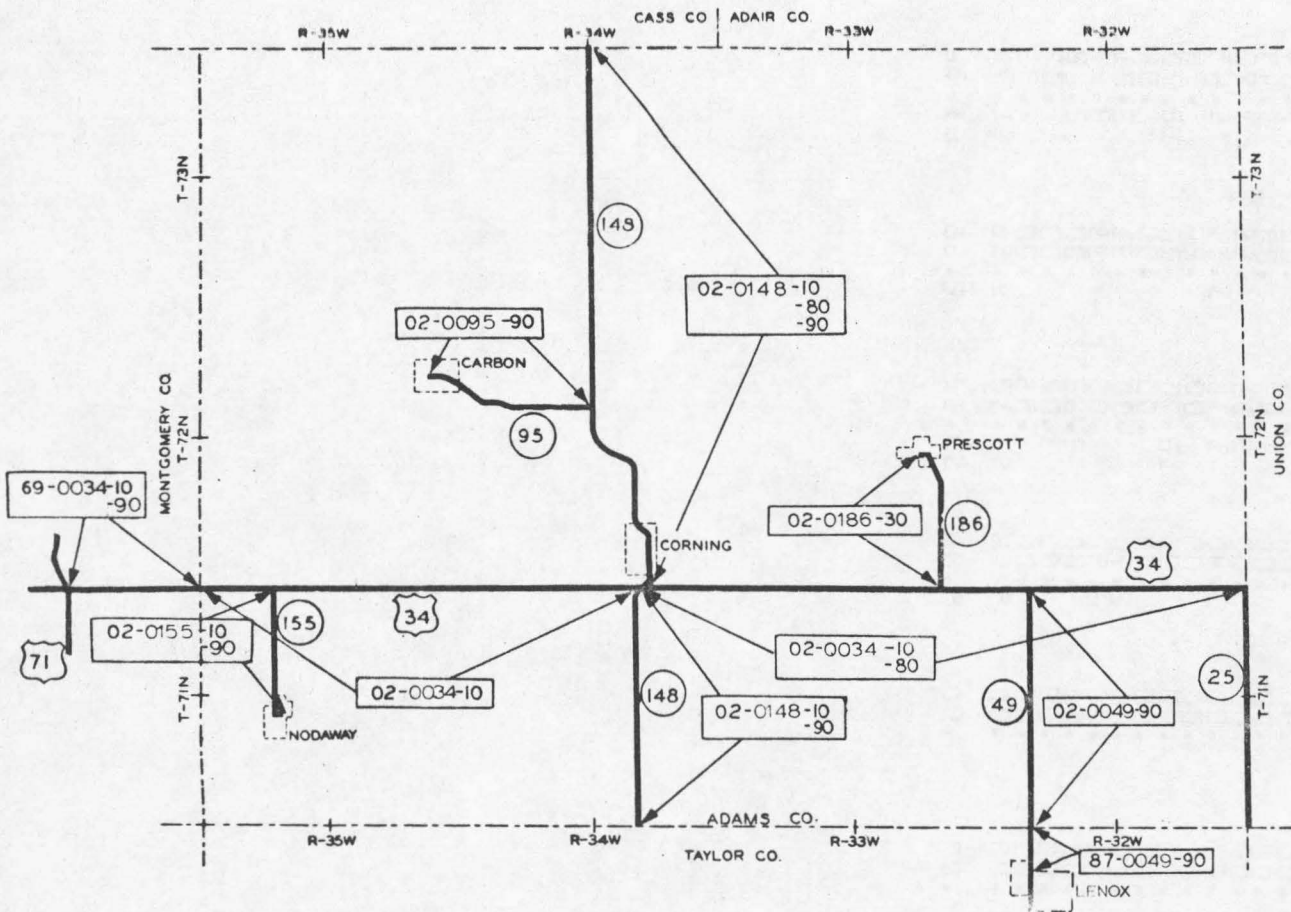


CO	ROUTE	UNIT	RURAL MILES BY WIDTH				URBAN MILES	TOTAL MILES	DIVIDED		PARKS & INST	RDS	RAMPS X-OVER
			18	20	22	24			RURAL	URBAN			
GARAGE 554302 GREENFIELD													
01	0025	40	.00	.00	.00	7.87	.60	8.47	.00	.00	.00	.00	.00
01	0025	80	.25	.00	.00	.00	.37	.62	.00	.00	.00	.00	.00
01	0025	90	.00	.00	.00	12.52	.90	13.42	.00	.00	.00	.00	.00
01	0092	10	.00	.00	.00	7.51	.39	7.90	.00	.00	.00	.00	.00
01	0092	80	.00	.00	.00	.00	1.93	1.93	.00	.00	.00	.00	.00
01	0092	90	.00	.00	.00	.00	11.96	11.96	.00	.00	.00	.00	.00
01	0189	30	.00	.00	.00	2.49	.51	3.00	.00	.00	.00	.00	.00
15	0092	10	.00	.00	.00	2.99	.00	2.99	.00	.00	.00	.00	.00
39	0025	90	.00	.00	.00	1.00	.00	1.00	.00	.00	.00	.00	.00
GARAGE TOTAL			.25	.00	.00	24.51	4.86	52.50	.00	.00	.00	.00	.00
GARAGE 554401 ADAIR													
01	001R	90	.00	.00	.00	.00	.00	.00	.00	.00	.00	.00	.00
01	002R	90	.00	.00	.00	.00	.00	.00	.00	.00	.00	.00	.00
01	0080	90	.00	.00	.00	7.96	1.49	9.45	7.96	1.49	.00	1.97	.00
15	0080	10	.00	.00	.00	2.35	.00	2.35	2.35	.00	.00	2.93	.00
15	0080	80	.00	.00	.00	13.08	.00	13.08	13.08	.00	.00	.00	.00
GARAGE TOTAL			.00	.00	.00	23.39	1.49	24.88	23.39	1.49	.00	4.90	.00
TOTAL			.25	.00	.00	24.51	6.35	77.38	23.39	1.49	.00	4.90	.00

554302 GREENFIELD 554401 ADAIR

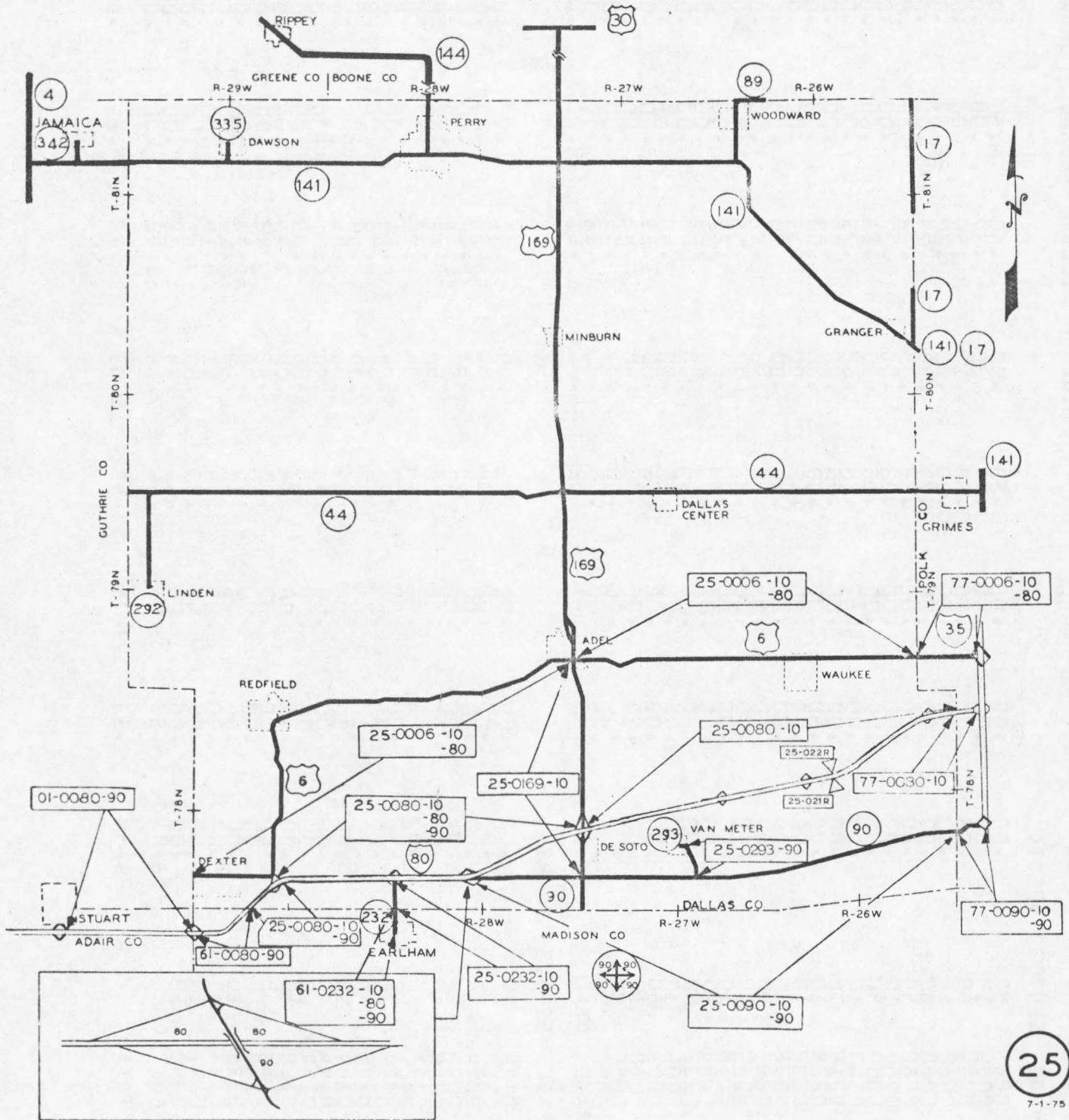
CORNING AREA

OPERATION BASE AT CORNING



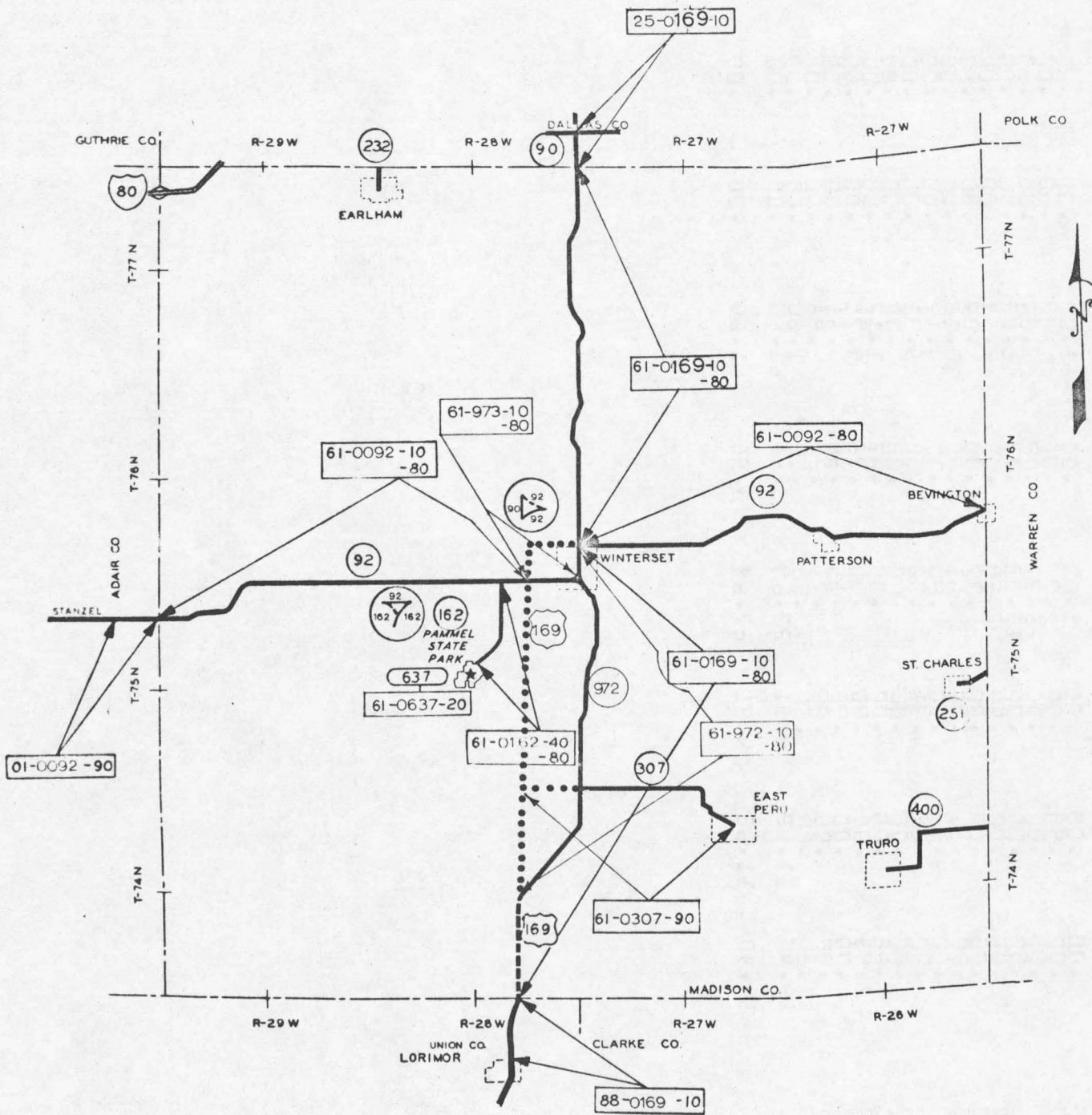
DE SOTO AREA

OPERATION BASE AT DE SOTO



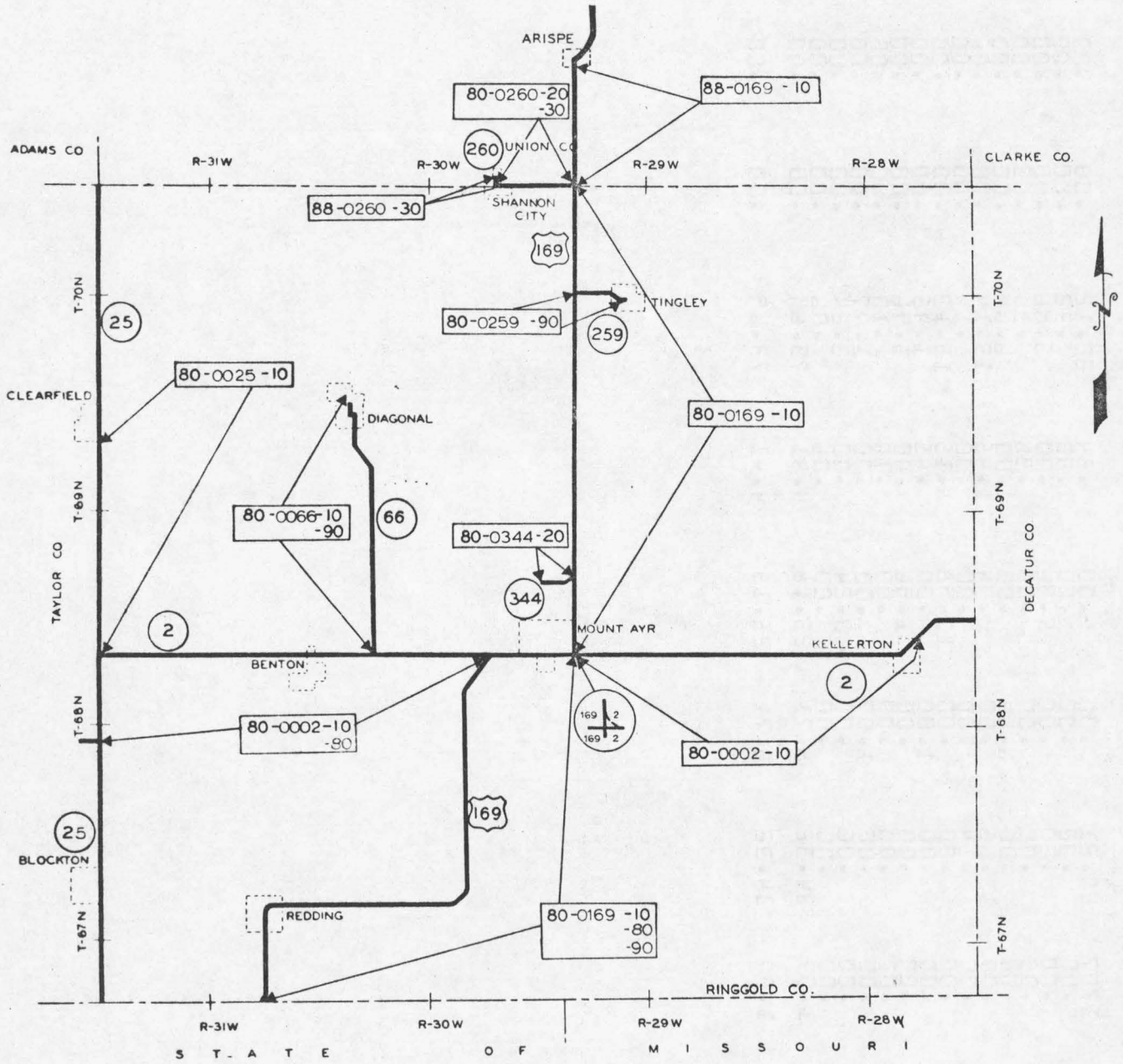
WINTERSET AREA

OPERATION BASE AT WINTERSET



MOUNT AYR AREA

OPERATION BASE AT MOUNT AYR

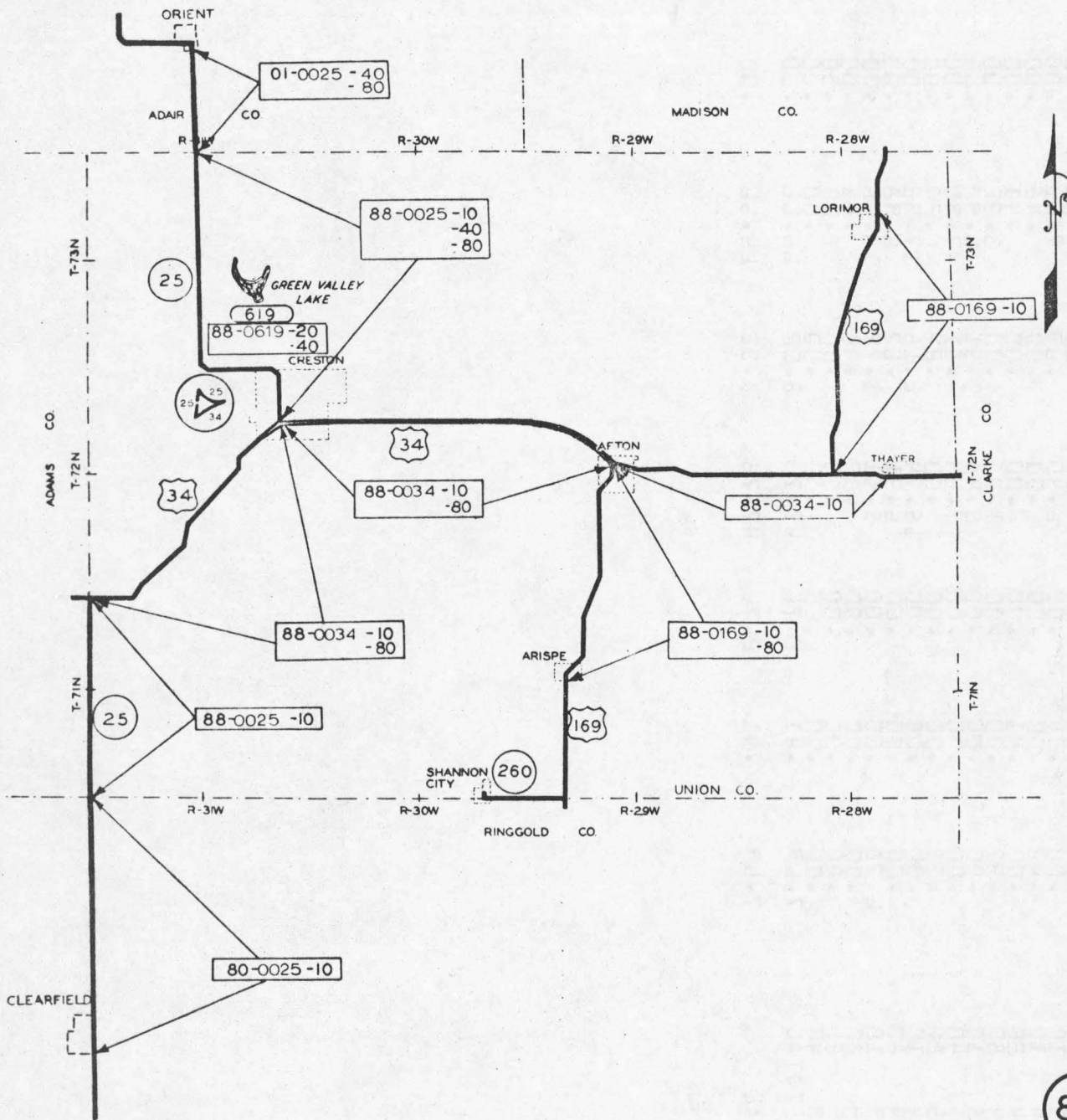


CO	ROUTE	UNIT	RURAL MILES BY WIDTH				URBAN MILES	TOTAL MILES	DIVIDED		PARKS & INST	RAMPS RDS	X-OVER
			18	20	22	24			RURAL	URBAN			
	GARAGE	554307	MOUNT	AYR									
80	0000	10	1.07	20.21	.00	.00	.84	22.12	.00	.00	.00	.11	
80	0000	80	.00	.32	.00	.00	.00	.32	.00	.00	.00	.00	
80	0025	10	.00	.00	.00	5.96	.00	5.96	.00	.00	.00	.00	
80	0066	90	.00	.00	.00	.00	.36	.36	.00	.00	.00	.00	
80	0090	10	.00	.00	6.64	.00	.00	6.64	.00	.00	.00	.00	
80	0169	10	.00	13.65	.00	.00	1.45	15.14	.00	.00	.00	.00	
80	0169	80	.00	.14	.00	.00	.00	.14	.00	.00	.00	.00	
80	0259	90	.00	.00	.00	13.98	1.15	15.13	.00	.00	.00	.00	
80	0259	200	.00	.00	1.00	.00	.45	1.45	.00	.00	.00	.00	
80	0344	200	.00	.00	.00	1.96	.00	1.96	.00	.00	.00	.00	
80	0500	300	.00	.00	.00	.00	.10	.10	.00	.00	.00	.00	
80	0649	200	.00	.00	1.00	.00	.00	1.00	.00	.00	.00	.00	
88	0169	10	.00	.00	.00	3.24	.00	3.24	.00	.00	.00	.00	
88	0260	30	.00	.00	.00	.00	.06	.06	.00	.00	.00	.00	
	GARAGE TOTAL		1.07	34.32	8.71	25.18	4.41	73.69	.00	.00	.00	.11	
	TOTAL		1.07	34.32	8.71	25.18	4.41	73.69	.00	.00	.00	.11	

ASEA RYAKIYU
 1987-1988

CRESTON AREA

OPERATION BASE AT CRESTON

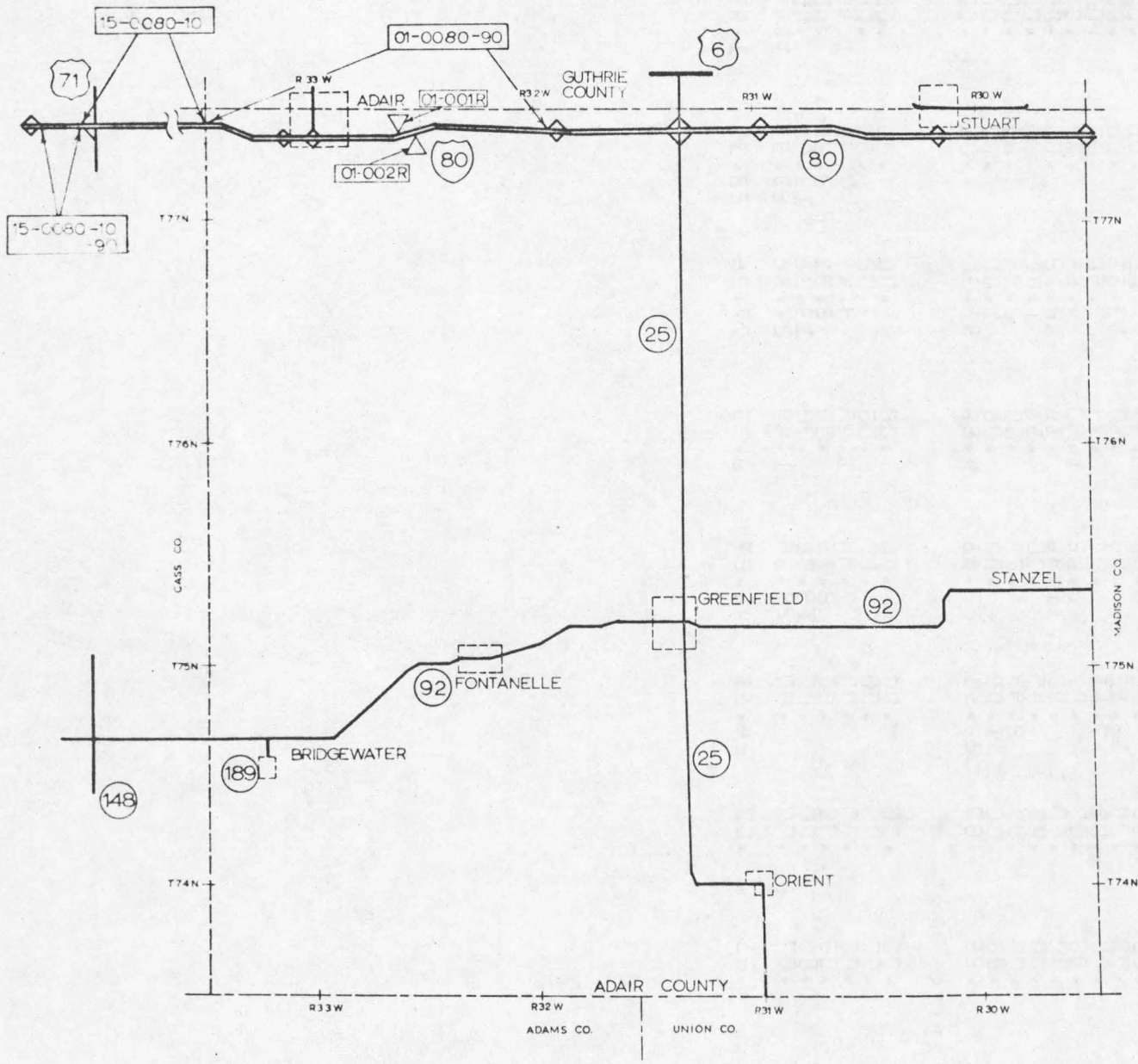


CO	ROUTE	UNIT	RURAL MILES BY WIDTH				URBAN MILES	TOTAL MILES	DIVIDED		PARKS & INST	RDS	RAMPS X-OVER
			18	20	22	24			RURAL	URBAN			
	GARAGE	554308	CRESTON										
01	00	25	40	.00	.00	2.76	.00	2.76	.00	.00	.00	.00	.00
00	00	25	800	.12	.00	.00	.00	.12	.00	.00	.00	.00	.00
00	00	25	700	.00	.00	.00	.63	7.03	.00	.00	.00	.00	.00
00	00	25	200	.42	.00	.00	.00	.42	.00	.00	.00	.00	.00
00	A0	34	800	.00	.41	.00	.00	.41	.00	.00	.00	.00	.00
00	A0	34	800	.37	.00	.00	.00	1.72	.00	.00	.00	.00	.00
00	00	25	400	.00	.00	.00	.51	6.99	.00	.00	.00	.00	.12
00	00	25	400	.00	.00	.00	.51	7.90	.00	.00	.00	.00	.12
00	00	25	100	.00	.00	.00	.27	7.90	.00	.00	.00	.00	.12
00	00	34	800	.00	.00	.00	.18	17.92	.00	.00	.00	.00	.00
00	00	34	800	.00	.00	.00	.67	16.98	.00	.00	.00	.00	.00
00	01	69	180	.78	.00	.00	.77	13.66	.00	.00	.00	.00	.00
00	06	19	200	.00	.00	.00	.48	.48	.00	.00	.00	.00	.00
00	06	19	40	.00	.00	.00	.00	.00	.00	.00	.00	.00	.00
	GARAGE	TOTAL		7.69	.41	2.76	47.78	8.02	66.66	.00	.09	1.72	.12
	TOTAL			7.69	.41	2.76	47.78	8.02	66.66	.00	.09	1.72	.12

CRESTON WHEAT

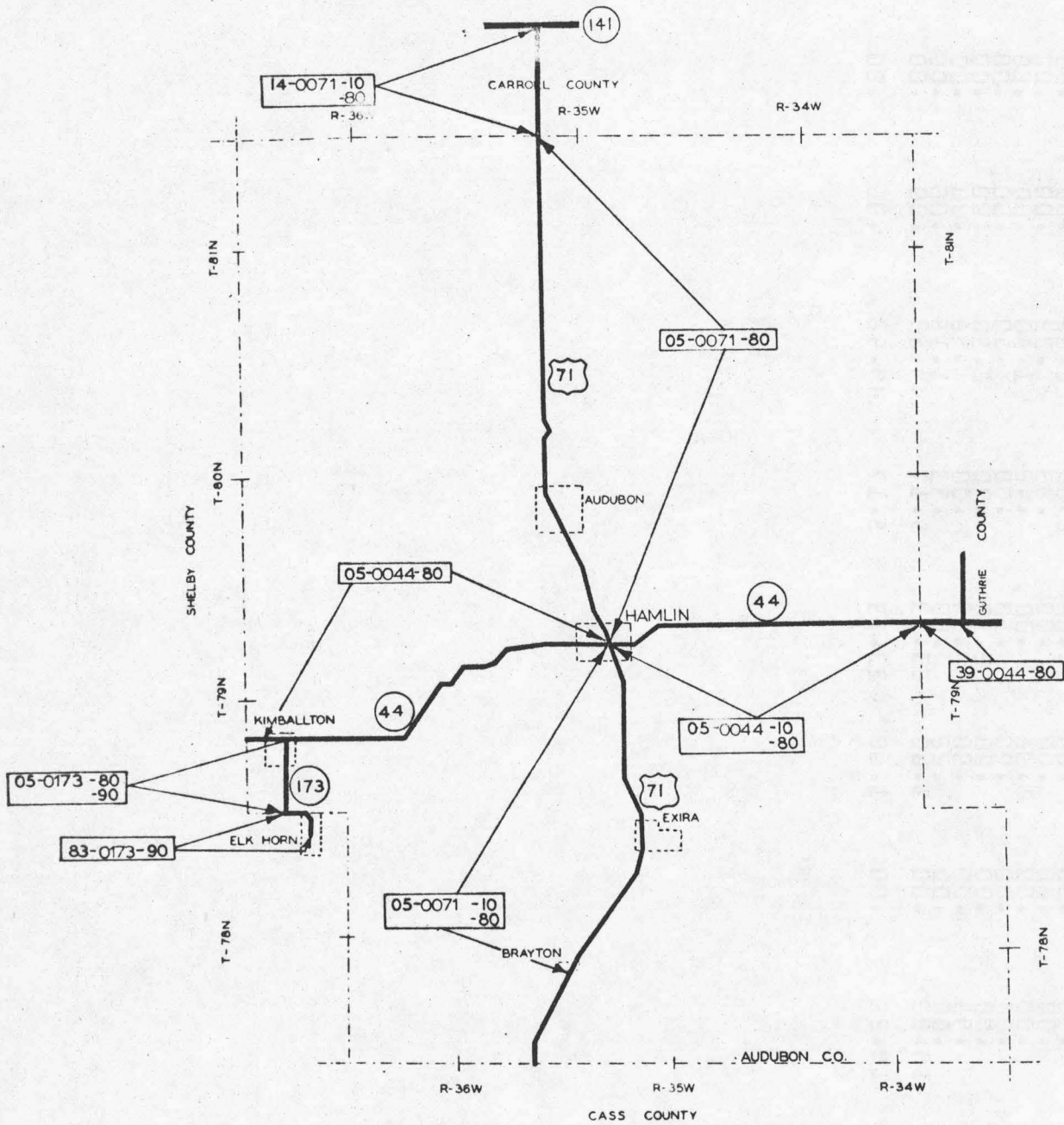
ADAIR AREA

OPERATION BASE AT ADAIR



CO	ROUTE	UNIT	RURAL MILES BY WIDTH				URBAN MILES	TOTAL MILES	DIVIDED		PARKS & INST	RDS	RAMPS X-OVER
			18	20	22	24			RURAL	URBAN			
GARAGE 554302 GREENFIELD													
01	0025	40	.00	.00	.00	7.87	.60	8.47	.00	.00	.00	.00	.00
01	0025	80	.25	.00	.00	.00	.37	.62	.00	.00	.00	.00	.00
01	0025	90	.00	.00	.00	12.52	.90	13.85	.00	.00	.00	.00	.00
01	0092	10	.00	.00	.00	7.51	.00	7.90	.00	.00	.00	.00	.00
01	0092	80	.00	.00	.00	.00	2.62	4.55	.00	.00	.00	.00	.00
01	0092	90	.00	.00	.00	.00	11.96	12.12	.00	.00	.00	.00	.00
01	0189	30	.00	.00	.00	.49	.00	1.00	.00	.00	.00	.00	.00
15	0092	10	.00	.00	.00	2.99	.00	2.99	.00	.00	.00	.00	.00
39	0025	90	.00	.00	.00	1.00	.00	1.00	.00	.00	.00	.00	.00
GARAGE TOTAL			.25	.00	.00	24.51	22.88	52.50	.00	.00	.00	.00	.00
GARAGE 554401 ADAIR													
01	001R	90	.00	.00	.00	.00	.00	.00	.00	.00	.00	.00	.00
01	002R	90	.00	.00	.00	.00	.00	.00	.00	.00	.00	.00	.00
01	0080	90	.00	.00	.00	7.96	1.49	9.45	7.96	1.49	.00	.00	1.97
15	0080	10	.00	.00	.00	2.35	.00	2.35	2.35	.00	.00	.00	2.93
15	0080	80	.00	.00	.00	.00	13.08	13.08	13.08	.00	.00	.00	.00
GARAGE TOTAL			.00	.00	.00	23.39	1.49	24.88	23.39	1.49	.00	.00	4.90
TOTAL			.25	.00	.00	24.51	46.27	77.38	23.39	1.49	.00	.00	4.90

HAMLIN AREA OPERATION BASE AT HAMLIN



CO	ROUTE	UNIT	RURAL MILES BY WIDTH				URBAN MILES	TOTAL MILES	DIVIDED		PARKS & INST RDS	RAMPS X-OVER
			18	20	22	24			RURAL	URBAN		
	GARAGE	554403	HAMLIN									
05	0044	10	.50	.00	.00	.00	.50	.00	.00	.00	.00	
05	0044	80	17.74	.00	.00	.00	18.43	.00	.00	.00	.00	
05	0071	10	.00	.00	.00	.47	.47	.00	.00	.00	.00	
05	0071	80	.00	.00	.00	20.06	22.86	.00	.00	.00	.00	
05	0173	80	.00	.00	.00	.00	.33	.00	.00	.00	.00	
05	0173	90	.00	.00	1.38	.00	1.38	.00	.00	.00	.00	
14	0071	10	.00	.00	.00	.50	.50	.00	.00	.00	.00	
14	0071	80	.00	.00	.00	2.50	2.50	.00	.00	.00	.00	
39	0044	80	.98	.00	.00	.00	.98	.00	.00	.00	.00	
83	0173	90	.00	.00	1.22	.00	1.22	.00	.00	.00	.00	
	GARAGE TOTAL		19.22	.00	1.60	23.53	49.52	.00	.00	.00	.00	
	TOTAL		19.22	.00	1.60	23.53	49.52	.00	.00	.00	.00	

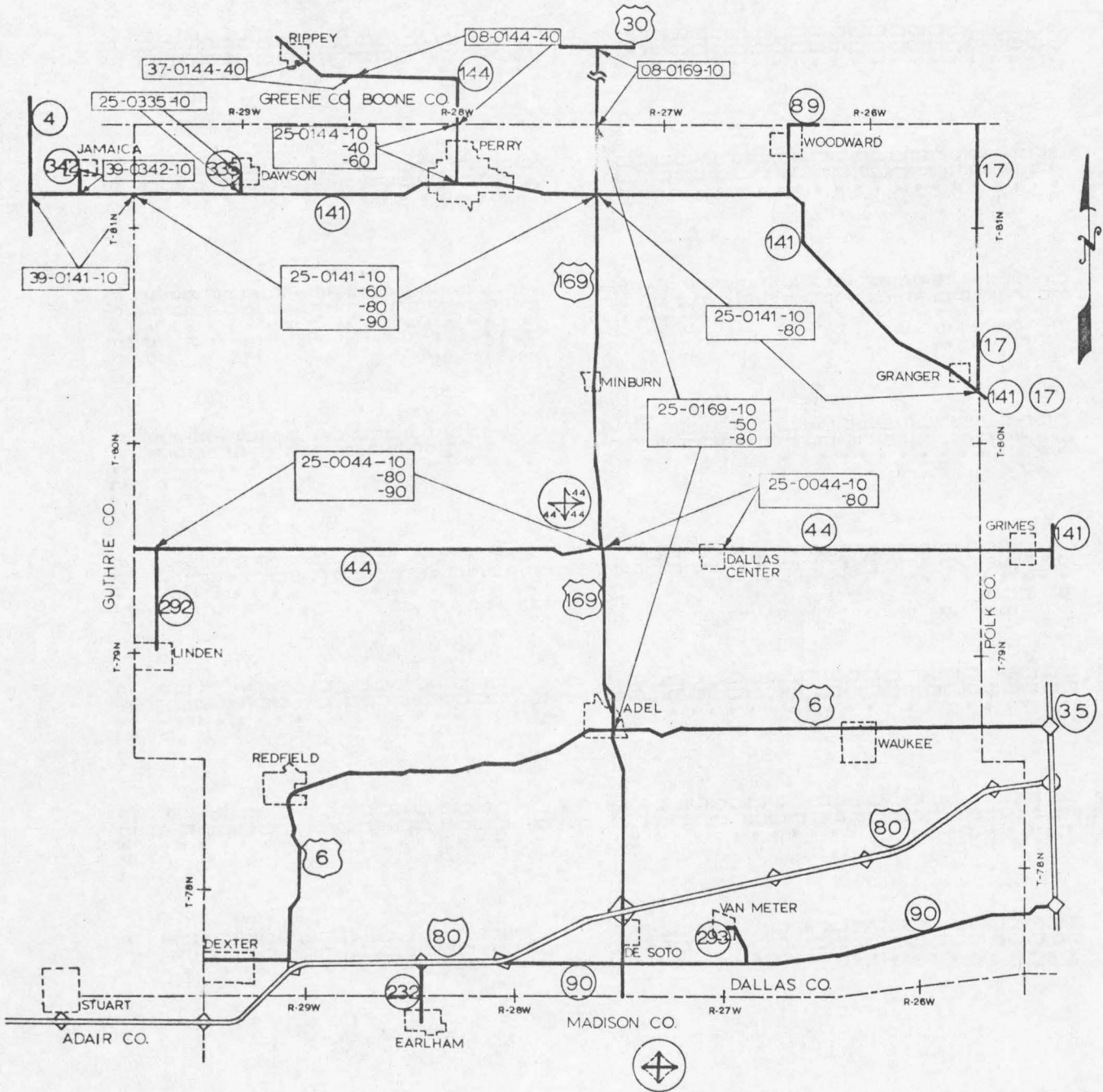


A37A HAMLIN
 HAMLIN TA 845 10111959

CO	ROUTE	UNIT	RURAL MILES BY WIDTH				URBAN MILES	TOTAL MILES	DIVIDED		PARKS & INST RDS	RAMPS X-OVER
			18	20	22	24			RURAL	URBAN		
GARAGE 554404 ATLANTIC												
05	0071	80	.00	.00	.00	2.70	.00	2.70	.00	.00	.00	.00
11	0006	10	.00	.00	.00	1.71	.04	1.75	.22	.00	.00	.00
11	0076	80	.00	.00	.00	16.78	1.78	18.56	.00	.00	.00	.28
11	0071	10	.00	.00	.00	.24	.00	.24	.24	.00	.00	.00
11	0071	80	.00	.00	.00	.24	.00	.24	.00	.00	.00	.00
11	0071	90	.00	.00	.00	16.50	.00	16.50	.00	.00	.00	.00
11	0083	10	.00	.00	.00	.18	1.41	1.59	.00	.00	.00	.00
11	0083	50	.58	.00	.00	.00	.14	.72	.00	.00	.00	.00
11	0083	90	.00	.00	.00	5.24	.78	6.02	.00	.00	.00	.00
11	0092	90	.00	.00	.00	.44	.00	.44	.00	.00	.00	.00
11	0148	10	.00	.00	.00	.44	.25	.69	.00	.00	.00	.00
11	0148	80	.00	.00	.00	.00	.07	.07	.00	.00	.00	.00
11	0148	90	.00	.00	.00	.00	.01	.01	.00	.00	.00	.00
11	0669	90	.00	.00	.00	.00	.00	.00	.00	.00	.00	.00
11	0071	90	.00	.00	.00	.72	.25	.97	.00	.00	.00	.00
GARAGE TOTAL			8.58	.00	.00	45.72	5.57	59.87	.46	.00	5.29	.28
GARAGE 554405 GRISWOLD												
11	0048	30	.00	.00	4.75	.00	.25	5.00	.00	.00	.00	.00
11	0048	50	.00	.00	.00	.00	.14	.14	.00	.00	.00	.00
11	0048	80	.00	.00	.00	.00	.79	.79	.00	.00	.00	.00
11	0048	90	.00	.00	.00	5.45	.28	5.73	.00	.00	.00	.00
11	0092	10	.00	.00	7.25	.00	.46	7.71	.00	.00	.00	.00
11	0092	50	.00	.00	.00	.00	.60	.60	.00	.00	.00	.00
11	0048	30	.00	.00	1.78	.00	.00	1.78	.00	.00	.00	.00
GARAGE TOTAL			.00	.00	13.78	5.45	1.49	20.72	.00	.25	.00	.00
GARAGE 554406 MASSENA												
11	0092	10	.00	.00	11.76	.00	.00	11.76	.00	.00	.00	.00
11	0148	10	.00	.00	.00	15.22	.55	15.77	.00	.00	.00	.00
11	0148	30	.00	.00	.00	.00	.48	.48	.00	.00	.00	.00
11	0148	50	.00	.00	.00	.00	.05	.05	.00	.00	.00	.00
11	0148	90	.00	.00	.00	.92	.00	6.92	.00	.00	.00	.00
GARAGE TOTAL			.00	.00	11.76	22.14	1.08	34.98	.00	.00	.00	.00
TOTAL			8.58	.00	25.54	73.31	8.14	115.57	.46	.25	5.29	.28

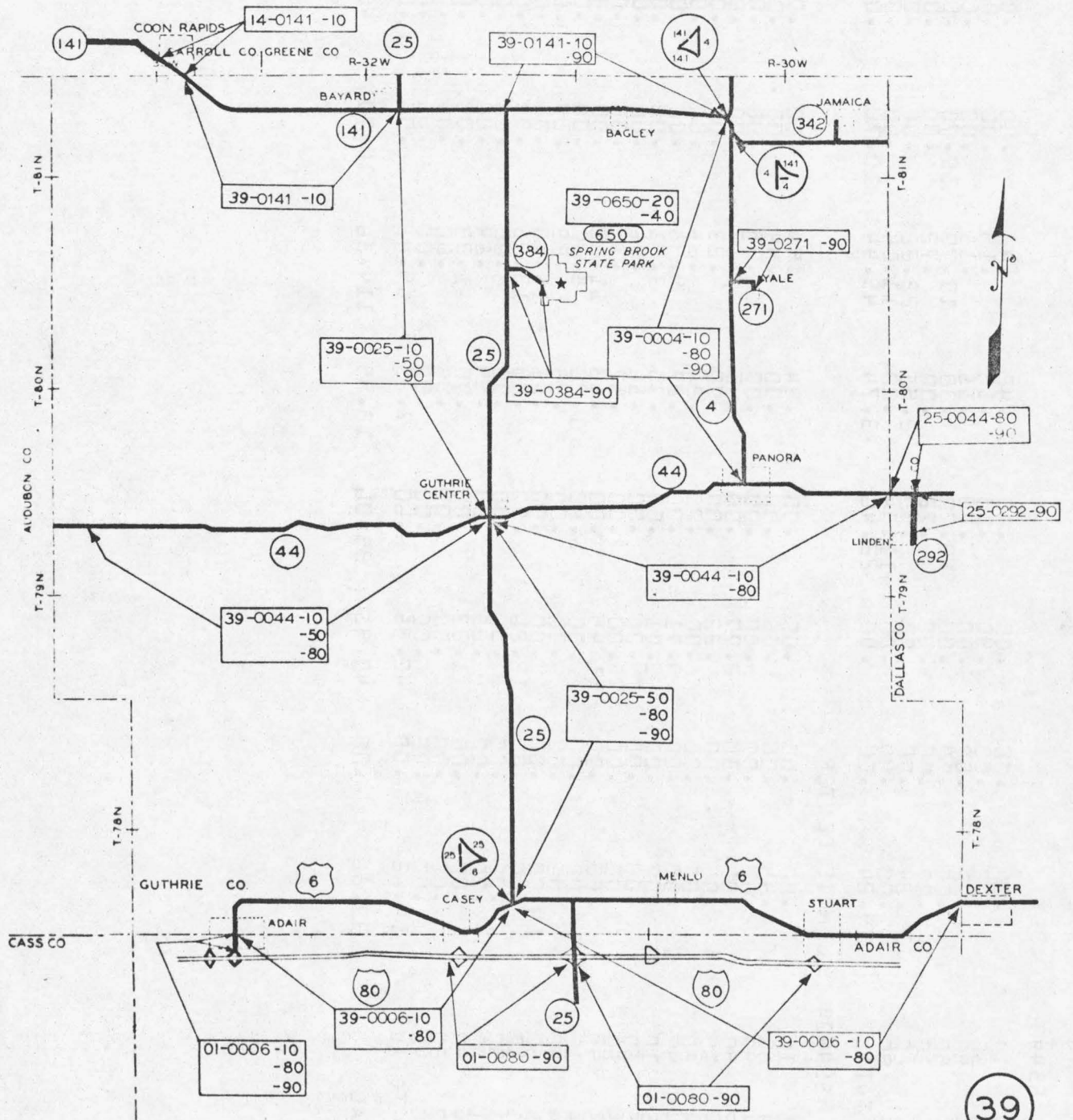
PERRY AREA

OPERATION BASE AT PERRY

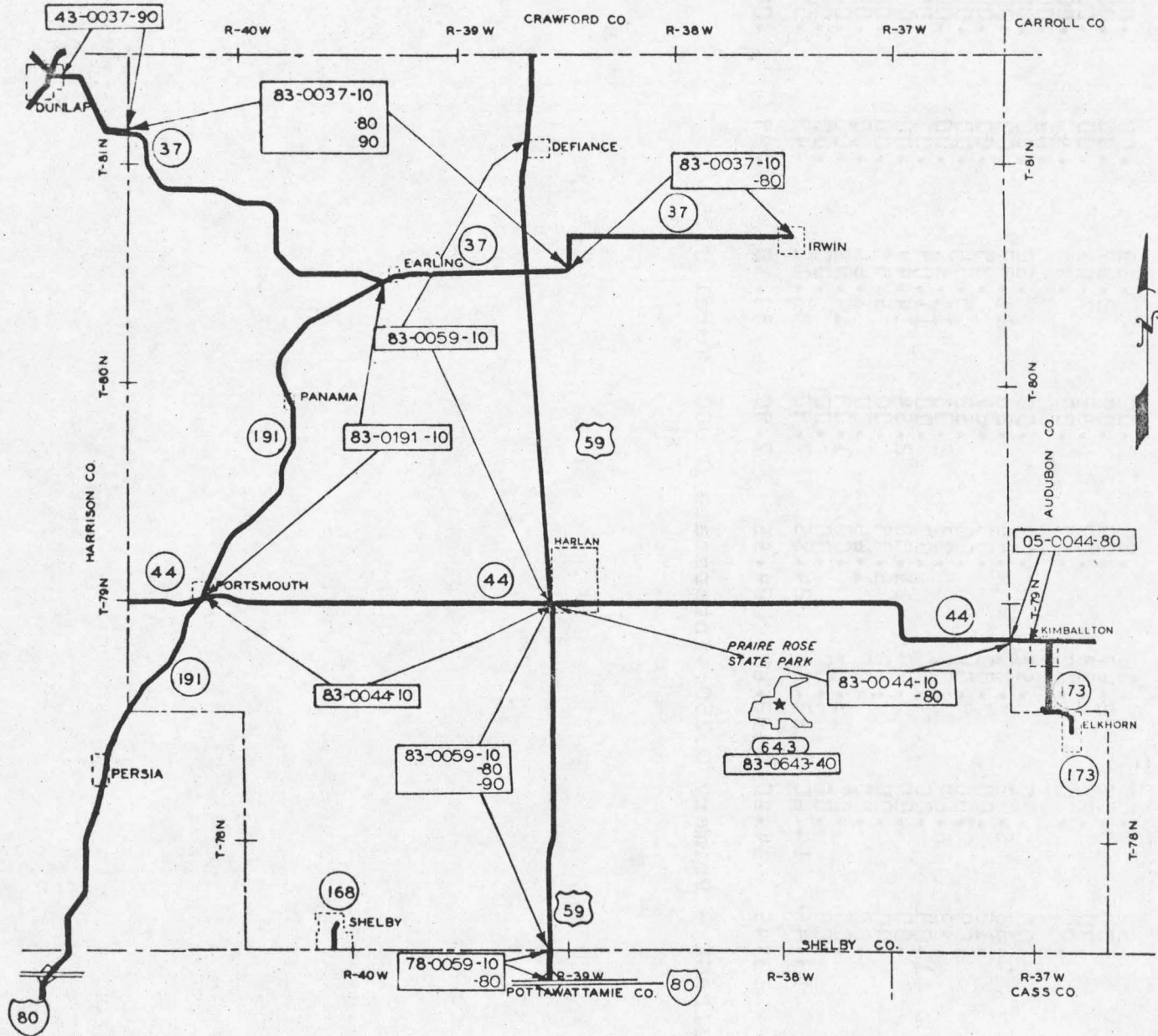


GUTHRIE CENTER AREA

OPERATION BASES AT GUTHRIE CENTER AND CASEY.




HARLAN AREA OPERATION BASE AT HARLAN



CO	ROUTE	UNIT	RURAL MILES BY WIDTH				URBAN MILES	TOTAL MILES	DIVIDED		PARKS & INST	RAMPS X-OVER
			18	20	22	24			RURAL	URBAN		
	GARAGE	554410	HARLAN									
05	0044	80	.53	.00	.00	.00	.53	.00	.00	.00	.00	
45	0037	90	.00	.00	.00	.00	.00	.00	.00	.00	.00	
45	0019	100	.00	.00	.00	.00	.00	.00	.00	.00	.00	
45	0019	100	.00	.00	.00	.00	.00	.00	.00	.00	.00	
45	0059	100	.00	.00	.00	.00	.00	.00	.00	.00	.00	
45	0011	100	.00	.00	.00	.00	.00	.00	.00	.00	.00	
45	0037	100	.00	.00	.00	.00	.00	.00	.00	.00	.00	
45	0037	100	.00	.00	.00	.00	.00	.00	.00	.00	.00	
45	0044	100	.00	.00	.00	.00	.00	.00	.00	.00	.00	
45	0044	100	.00	.00	.00	.00	.00	.00	.00	.00	.00	
45	0059	100	.00	.00	.00	.00	.00	.00	.00	.00	.00	
45	0059	100	.00	.00	.00	.00	.00	.00	.00	.00	.00	
45	0011	100	.00	.00	.00	.00	.00	.00	.00	.00	.00	
45	0043	100	.00	.00	.00	.00	.00	.00	.00	.00	.00	
	GARAGE TOTAL		13.45	14.60	32.60	24.55	7.90	93.10	.49	.00	2.50	
	TOTAL		13.45	14.60	32.60	24.55	7.90	93.10	.49	.00	2.50	

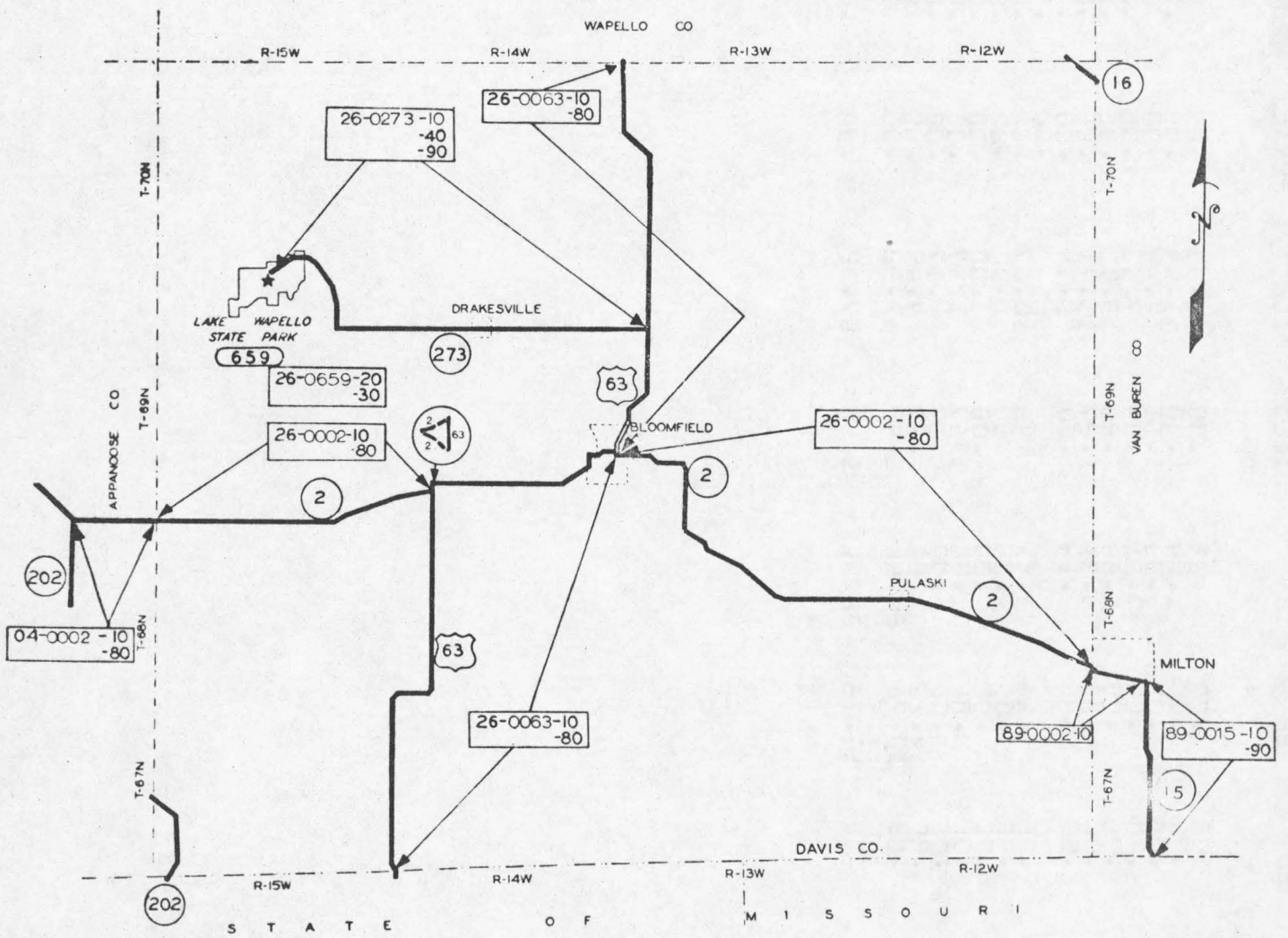
FRONTAGE ROAD MILEAGE - Primary 0.250, Interstate 0.000, Total 0.250



JERRY WALSH
 2000 10/10/2000

BLOOMFIELD AREA

OPERATION BASE AT BLOOMFIELD



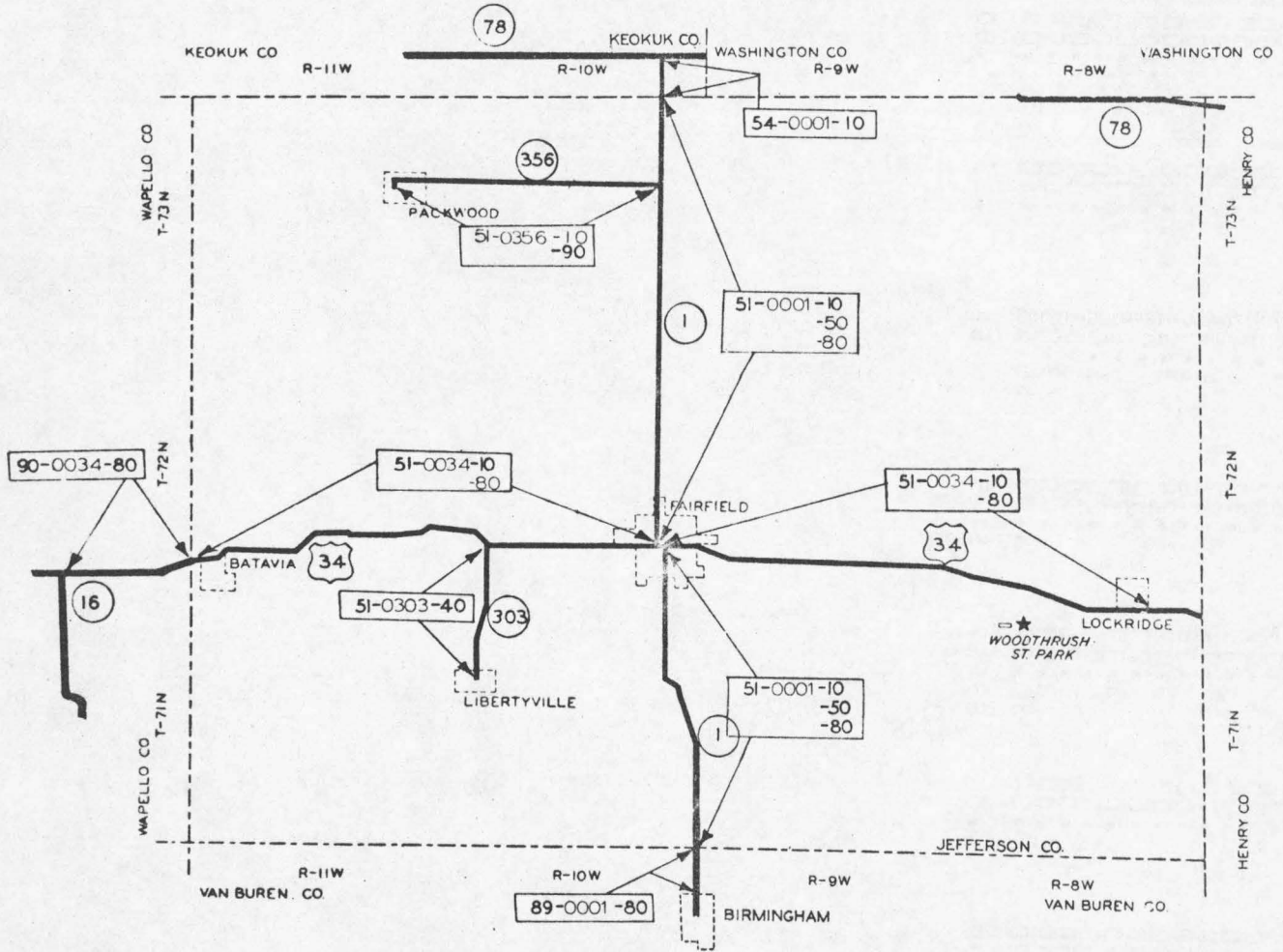
S T A T E O F M I S S O U R I

CO	ROUTE	UNIT	RURAL MILES BY WIDTH				URBAN MILES	TOTAL MILES	DIVIDED		PARKS & INST	RAMPS X-OVER
			18	20	22	24			RURAL	URBAN		
	GARAGE	555101	BLOOMFIELD									
74	0000	10	.00	.00	.00	.31	.00	.31	.00	.00	.00	.00
74	0000	80	.00	.00	.00	.64	.00	1.64	.00	.00	.00	.00
76	0000	10	13.47	.00	.00	.00	1.11	14.66	.00	.00	.00	.20
76	0000	80	.00	.00	.00	.11	.34	7.55	.00	.00	.00	.00
76	0000	10	.00	.00	.00	.86	.28	15.01	.00	.00	.00	.00
76	0000	10	.00	.00	.00	.54	.27	11.71	.00	.00	.00	.00
76	0000	10	.00	.00	.00	.14	.00	.14	.00	.00	.00	.00
76	0000	40	.00	.00	.00	.00	.00	.00	.00	.07	.00	.00
76	0000	200	.00	.00	5.68	3.91	.48	10.07	.00	.00	3.83	.00
76	0000	300	.00	.00	.00	.00	.00	.00	.00	.00	1.18	.00
89	0000	10	.00	.00	.00	.00	1.57	1.57	.00	.00	.00	.00
89	0000	10	.00	.00	.00	.00	.17	.17	.00	.00	.00	.00
89	0000	90	.00	.00	.00	.00	.27	4.49	.00	.00	.00	.00
	GARAGE TOTAL		24.39	.00	10.78	26.66	5.49	67.32	.00	.07	5.01	.20
	TOTAL		24.39	.00	10.78	26.66	5.49	67.32	.00	.07	5.01	.20

BLOOMFIELD, MISSOURI

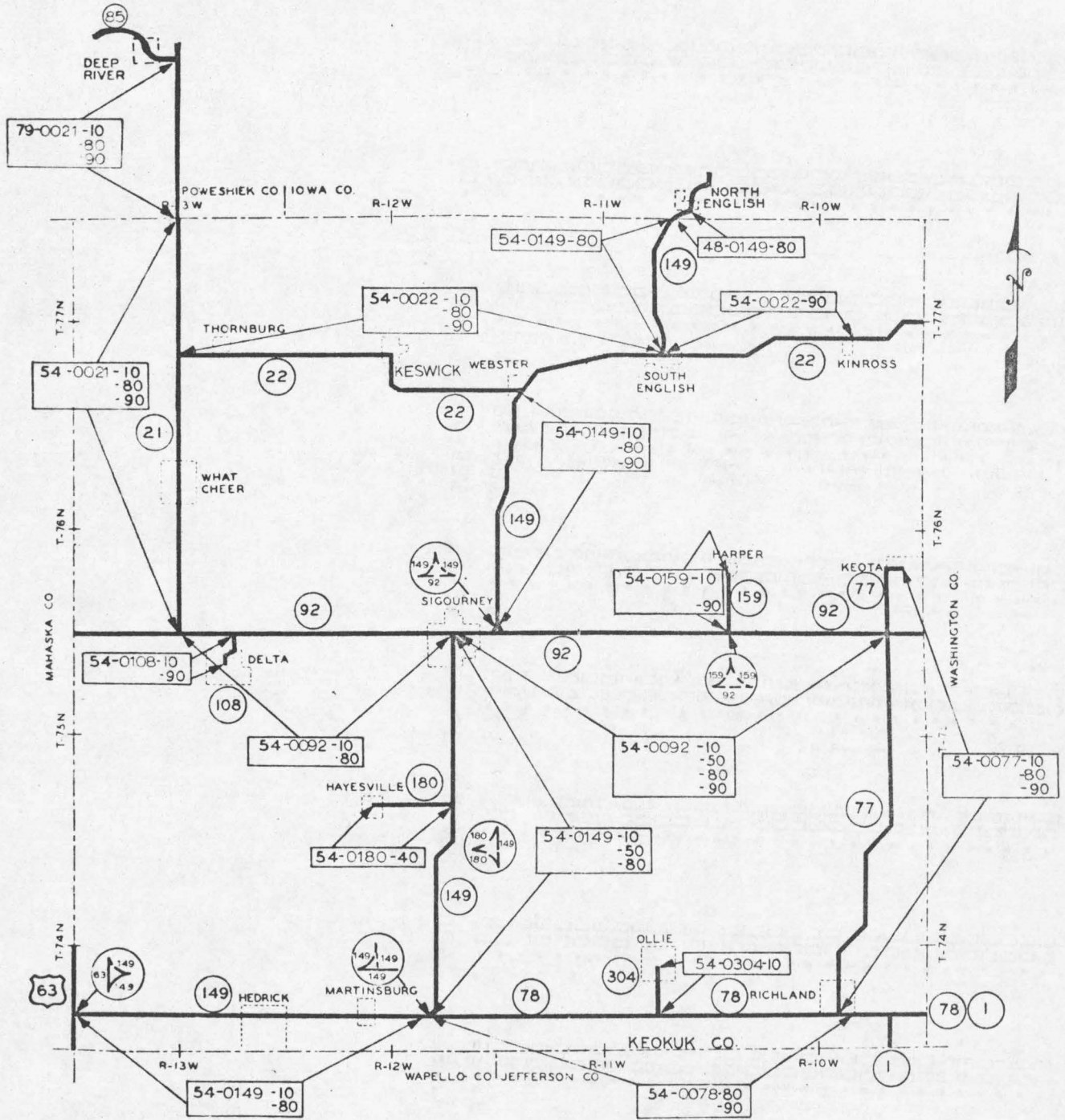
FAIRFIELD AREA

OPERATION BASE AT FAIRFIELD



CO	ROUTE	UNIT	RURAL MILES BY WIDTH				URBAN MILES	TOTAL MILES	DIVIDED		PARKS & INST RDS	RAMPS X-OVER
			18	20	22	24			RURAL	URBAN		
	GARAGE	555102	FAIRFIELD									
51	00001	10	.000	.000	.000	10.96	.89	11.85	.000	.000	.000	.000
51	00001	50	.000	.000	.000	5.00	.37	5.37	.000	.000	.000	.000
51	00001	80	.000	.000	.000	5.46	.77	6.23	.000	.000	.000	.000
51	0034	10	.000	.000	.000	20.04	2.07	22.11	.000	.000	.000	.000
51	0034	80	.000	.000	.000	3.32	.76	4.08	.000	.000	.000	.000
51	0303	40	.000	.000	.000	3.17	.34	3.51	.000	.000	.000	.000
51	0356	10	.000	.000	.000	5.09	.00	5.09	.000	.000	.000	.000
51	0356	90	.000	.000	.000	5.49	.79	6.28	.000	.000	.000	.000
54	00001	10	.000	.000	.000	1.00	.00	1.00	.000	.000	.000	.000
89	00001	80	.000	.000	.000	1.01	.00	1.01	.000	.000	.000	.000
90	0034	80	.000	.000	.000	3.03	.00	3.03	.000	.000	.000	.000
	GARAGE TOTAL		.000	.000	.000	50.57	5.99	56.56	.000	.000	.000	.000
	TOTAL		.000	.000	.000	50.57	5.99	56.56	.000	.000	.000	.000

SIGOURNEY AREA OPERATION BASE AT SIGOURNEY



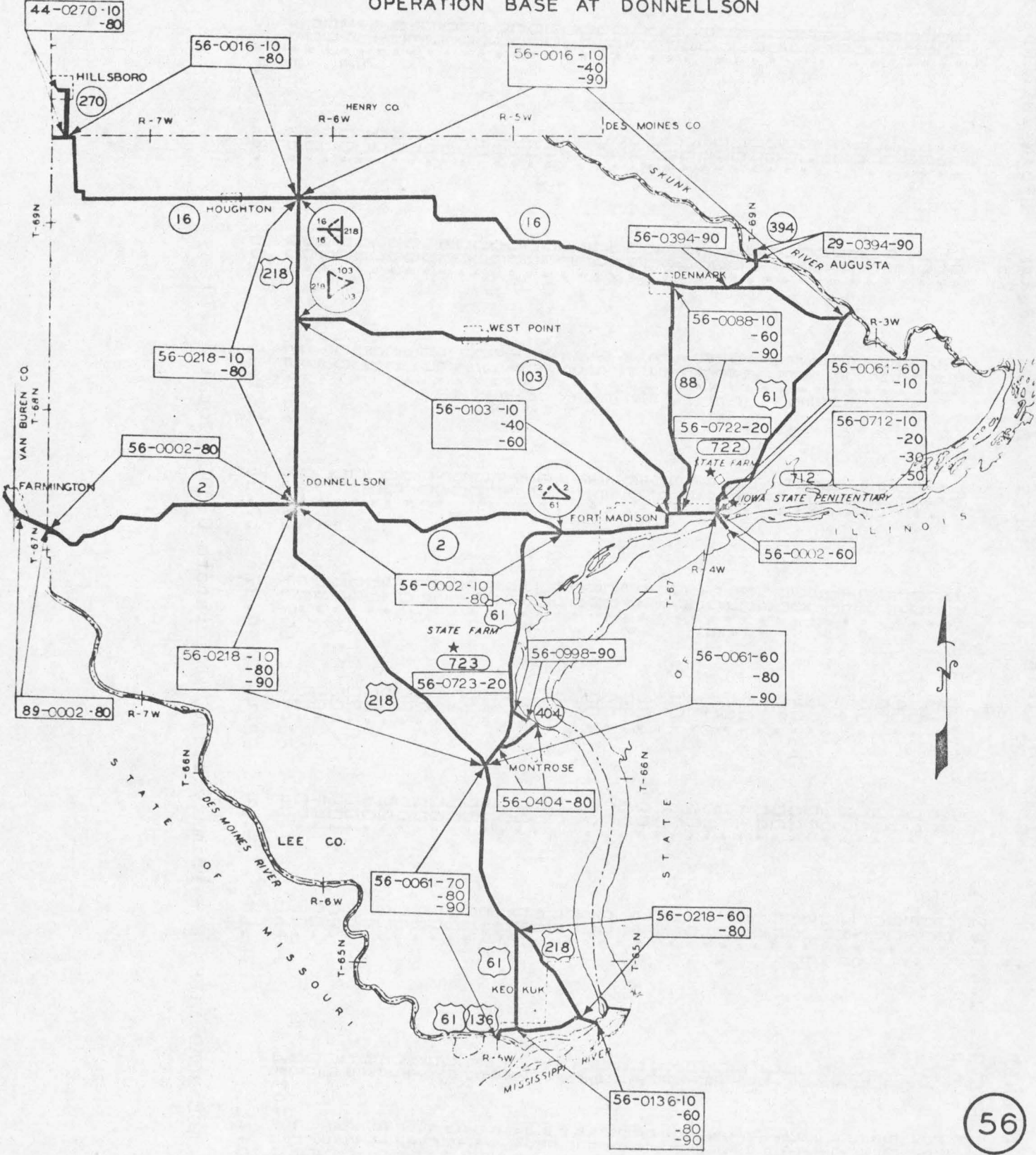
CO ROUTE UNIT 18 20 22 24 26 28 30 32 34 36 38 40 42 44 46 48 50 52 54 56 58 60 62 64 66 68 70 72 74 76 78 80 82 84 86 88 90 92 94 96 98 100

GARAGE 555103 SIGOURNEY

CO	ROUTE	UNIT	RURAL MILES	URBAN MILES	TOTAL MILES	RURAL	URBAN	INST	RDS	X-OVER
48	00	00	00	00	00	00	00	00	00	00
47	00	00	00	00	00	00	00	00	00	00
46	00	00	00	00	00	00	00	00	00	00
45	00	00	00	00	00	00	00	00	00	00
44	00	00	00	00	00	00	00	00	00	00
43	00	00	00	00	00	00	00	00	00	00
42	00	00	00	00	00	00	00	00	00	00
41	00	00	00	00	00	00	00	00	00	00
40	00	00	00	00	00	00	00	00	00	00
39	00	00	00	00	00	00	00	00	00	00
38	00	00	00	00	00	00	00	00	00	00
37	00	00	00	00	00	00	00	00	00	00
36	00	00	00	00	00	00	00	00	00	00
35	00	00	00	00	00	00	00	00	00	00
34	00	00	00	00	00	00	00	00	00	00
33	00	00	00	00	00	00	00	00	00	00
32	00	00	00	00	00	00	00	00	00	00
31	00	00	00	00	00	00	00	00	00	00
30	00	00	00	00	00	00	00	00	00	00
29	00	00	00	00	00	00	00	00	00	00
28	00	00	00	00	00	00	00	00	00	00
27	00	00	00	00	00	00	00	00	00	00
26	00	00	00	00	00	00	00	00	00	00
25	00	00	00	00	00	00	00	00	00	00
24	00	00	00	00	00	00	00	00	00	00
23	00	00	00	00	00	00	00	00	00	00
22	00	00	00	00	00	00	00	00	00	00
21	00	00	00	00	00	00	00	00	00	00
20	00	00	00	00	00	00	00	00	00	00
19	00	00	00	00	00	00	00	00	00	00
18	00	00	00	00	00	00	00	00	00	00
17	00	00	00	00	00	00	00	00	00	00
16	00	00	00	00	00	00	00	00	00	00
15	00	00	00	00	00	00	00	00	00	00
14	00	00	00	00	00	00	00	00	00	00
13	00	00	00	00	00	00	00	00	00	00
12	00	00	00	00	00	00	00	00	00	00
11	00	00	00	00	00	00	00	00	00	00
10	00	00	00	00	00	00	00	00	00	00
9	00	00	00	00	00	00	00	00	00	00
8	00	00	00	00	00	00	00	00	00	00
7	00	00	00	00	00	00	00	00	00	00
6	00	00	00	00	00	00	00	00	00	00
5	00	00	00	00	00	00	00	00	00	00
4	00	00	00	00	00	00	00	00	00	00
3	00	00	00	00	00	00	00	00	00	00
2	00	00	00	00	00	00	00	00	00	00
1	00	00	00	00	00	00	00	00	00	00
GARAGE TOTAL			33.36	21.31	57.23	12.18	124.08	00	00	00
TOTAL			33.36	21.31	57.23	12.18	124.08	00	00	00

DONNELLSON AREA

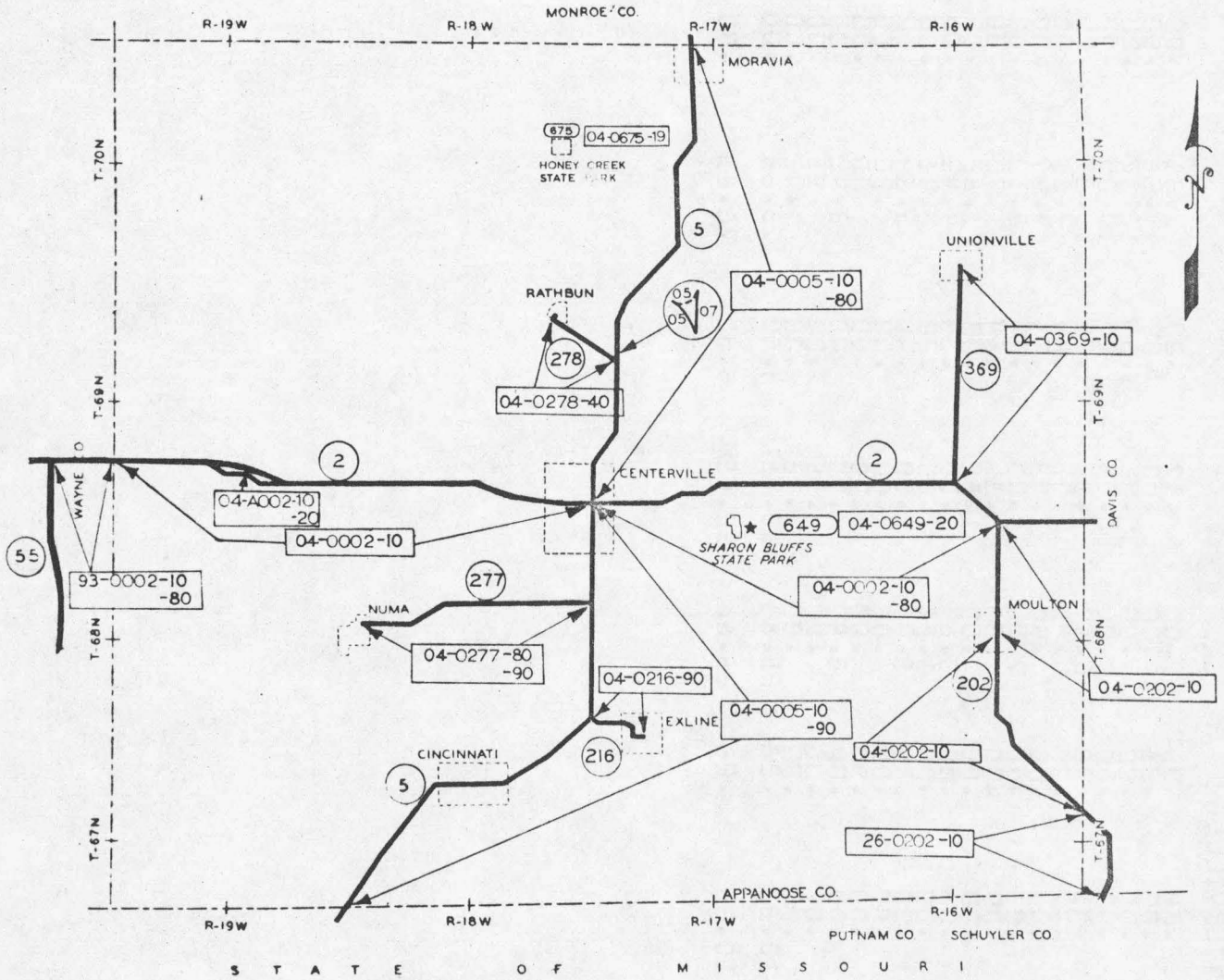
OPERATION BASE AT DONNELLSON



CO	ROUTE	UNIT	RURAL MILES BY WIDTH				URBAN MILES	TOTAL MILES	DIVIDED		PARKS & INST	RAMPS RDS X-OVER
			18	20	22	24			RURAL	URBAN		
	GARAGE	555106	KEOSAUQUA									
56	0016	10	.00	.00	.54	.00	.54	.00	.00	.00	.00	
0899	0001	10	.00	.00	.00	.00	.00	.00	.00	.00	.00	
0899	0001	80	.00	.00	.00	.00	.00	.00	.00	.00	.00	
0899	0002	10	.00	.00	.00	.00	.00	.00	.00	.00	.00	
0899	0002	80	.00	.00	.00	.00	.00	.00	.00	.00	.00	
0899	0007	10	.00	.00	.00	.00	.00	.00	.00	.00	.00	
0899	0007	80	.00	.00	.00	.00	.00	.00	.00	.00	.00	
0899	0008	90	.00	.00	.00	.00	.00	.00	.00	.00	.00	
0899	0009	10	.00	.00	.00	.00	.00	.00	.00	.00	.00	
0899	0026	10	.00	.00	.00	.00	.00	.00	.00	.00	.00	
0899	0026	20	.00	.00	.00	.00	.00	.00	.00	.00	.00	
0899	0026	40	.00	.00	.00	.00	.00	.00	.00	.00	.00	
	GARAGE TOTAL		1.28	.00	13.95	53.60	73.19	.00	.00	4.18	.21	
	TOTAL		1.28	.00	13.95	53.60	73.19	.00	.00	4.18	.21	

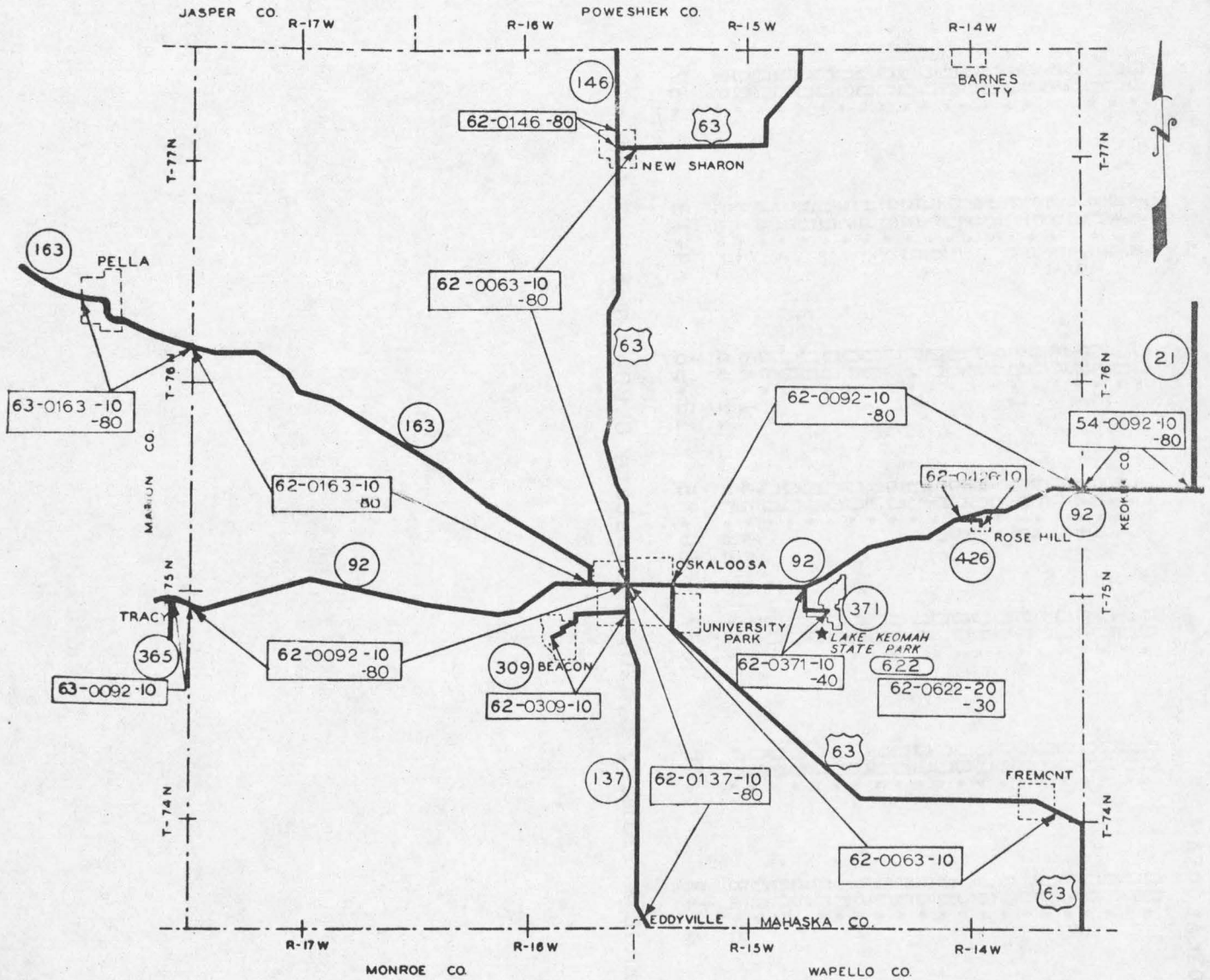
CENTERVILLE AREA

OPERATION BASE AT CENTERVILLE



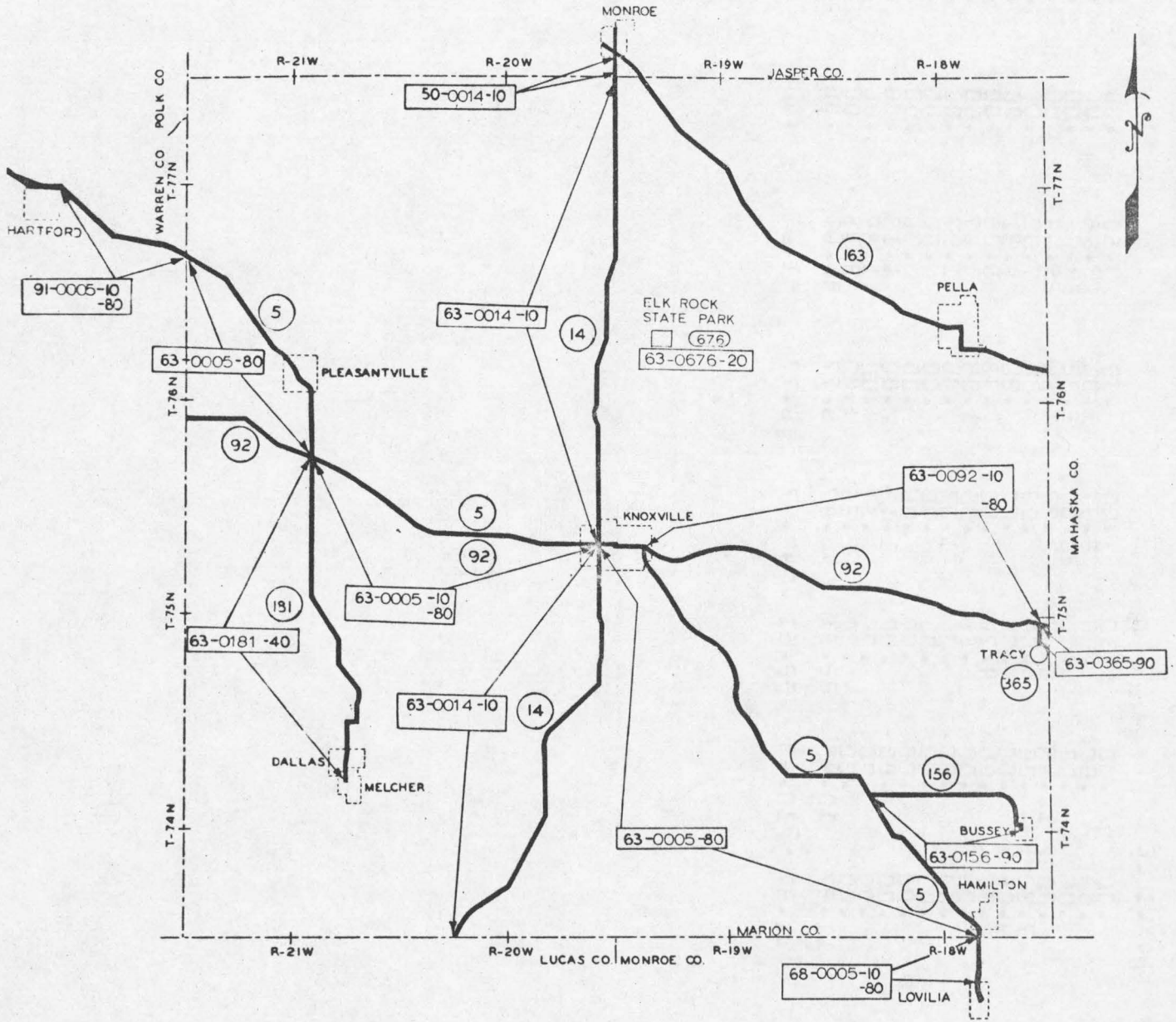
S T A T E O F M I S S O U R I

OSKALOOSA AREA OPERATION BASE AT OSKALOOSA



KNOXVILLE AREA

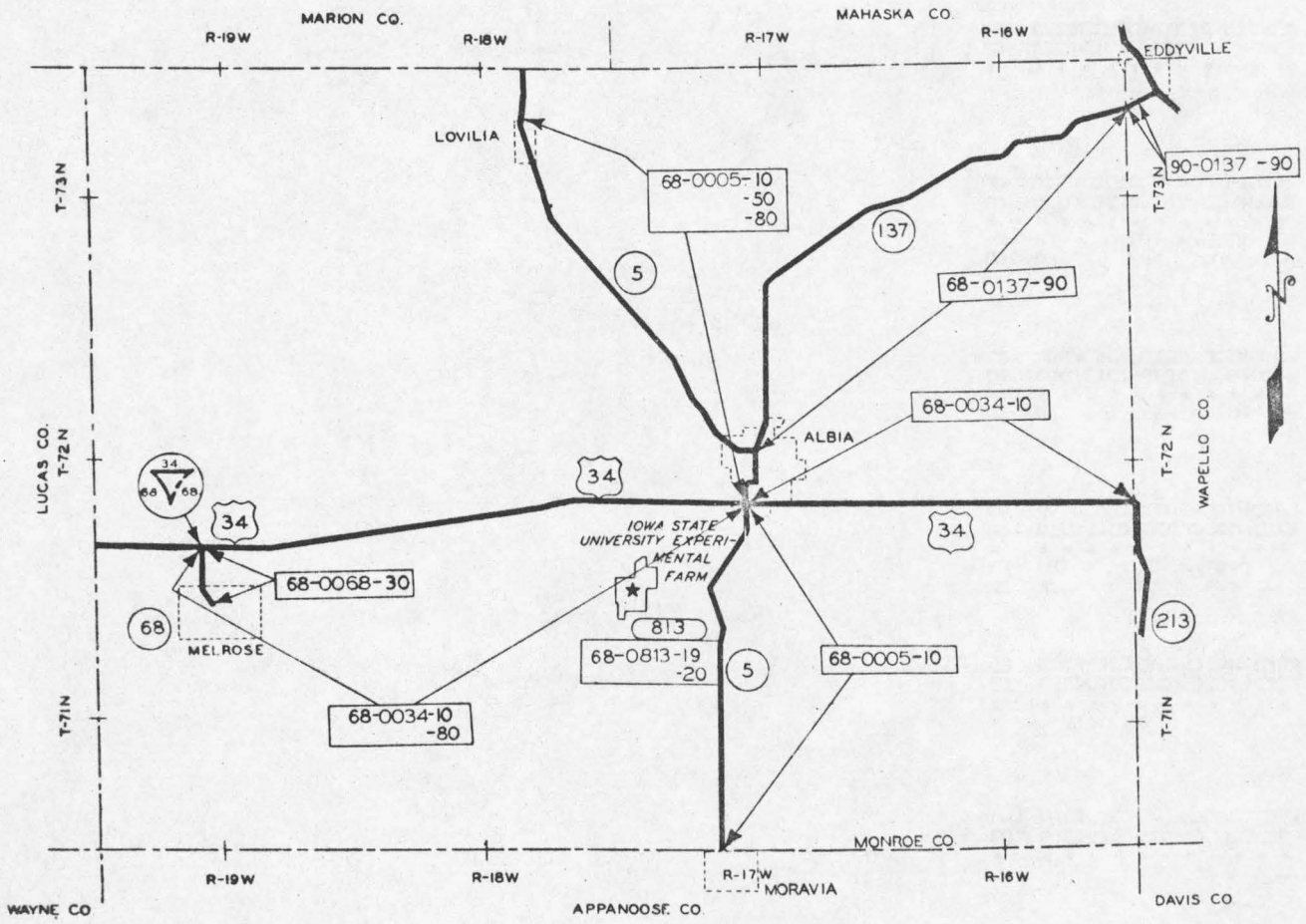
OPERATION BASE AT KNOXVILLE



CO	ROUTE	UNIT	RURAL MILES BY WIDTH				URBAN MILES	TOTAL MILES	DIVIDED		PARKS & INST	RAMPS X-OVER
			18	20	22	24			RURAL	URBAN		
	GARAGE	555203	KNOXVILLE									
50	0014	10	.00	.00	.50	.00	.50	.00	.00	.00	.00	
50	0005	10	.00	.00	.00	.00	.00	.00	.00	.00	.00	
50	0005	80	.00	.00	.00	.00	.00	.00	.00	.00	.00	
50	0014	10	.00	.00	.00	.00	.00	.00	.00	.00	.00	
50	0092	80	.32	.49	.67	.56	.56	.00	.00	.00	.00	
50	0092	80	.05	.00	.00	.00	.00	.00	.00	.00	.00	
50	0156	90	.00	.00	.00	.00	.00	.00	.00	.00	.00	
50	0181	40	.00	.00	.00	.00	.00	.00	.00	.00	.00	
50	0365	90	.00	.00	.00	.00	.00	.00	.00	.00	.00	
50	0676	20	.00	.00	.00	.00	.00	.00	.00	.00	.00	
50	0005	10	.00	.00	.00	.00	.00	.00	.00	.00	.00	
50	0005	80	.00	.00	.00	.00	.00	.00	.00	.00	.00	
50	0005	10	.00	.00	.00	.00	.00	.00	.00	.00	.00	
50	0005	80	.00	.00	.00	.00	.00	.00	.00	.00	.00	
	GARAGE TOTAL		11.37	10.49	22.51	40.47	6.77	91.61	.00	.00	2.40	
	TOTAL		11.37	10.49	22.51	40.47	6.77	91.61	.00	.00	2.40	

ALBIA AREA

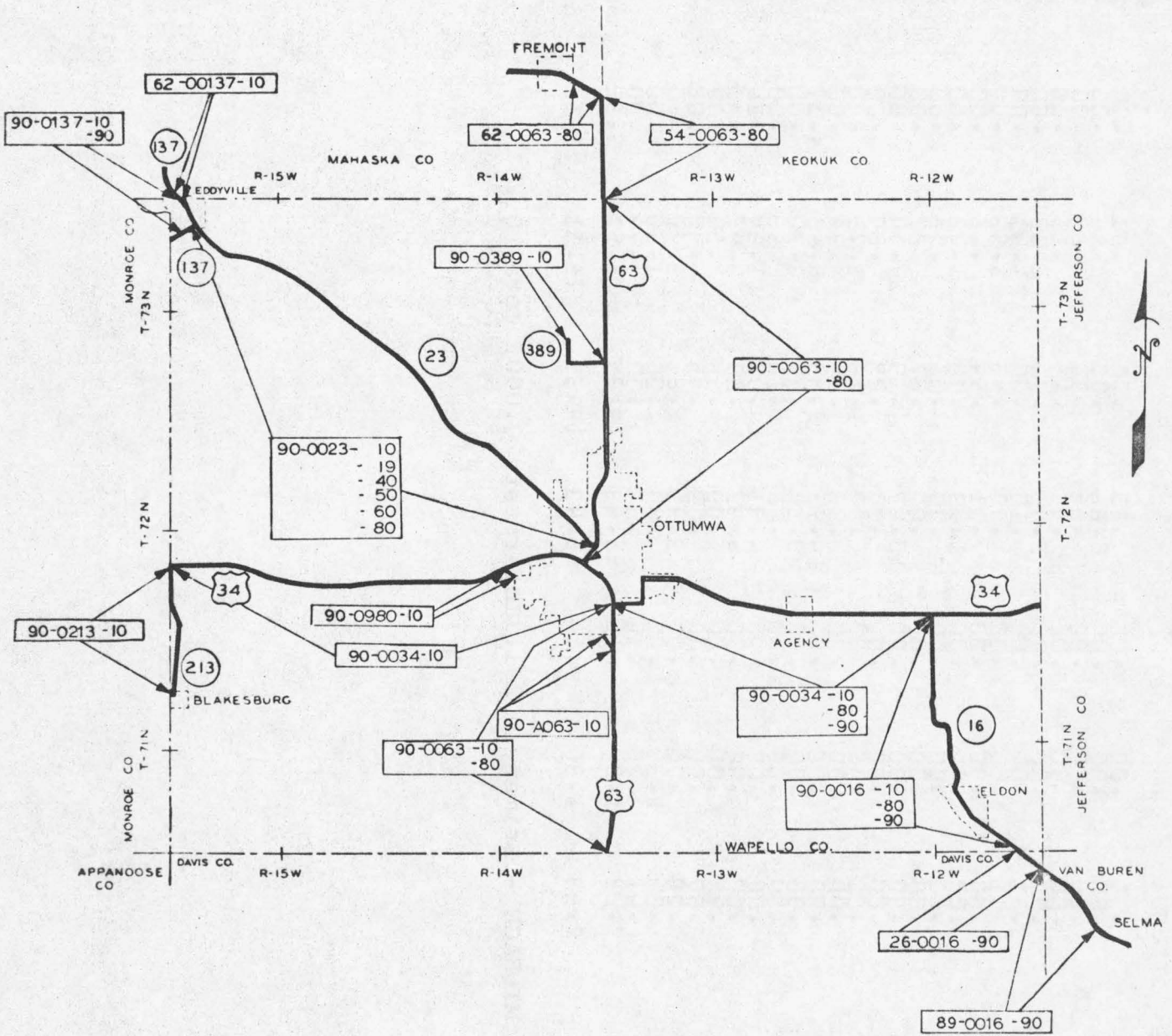
OPERATION BASE AT ALBIA



CO	ROUTE	UNIT	RURAL MILES BY WIDTH				URBAN MILES	TOTAL MILES	DIVIDED		PARKS & INST RDS	RAMPS X-OVER
			18	20	22	24			RURAL	URBAN		
	GARAGE	555204	ALBIA									
68	0005	10										
68	0005	50	7.75	.35	.00	.00	1.16	9.26	.00	.00	.00	.00
68	0005	50	.00	.00	.00	.00	.28	.28	.00	.00	.00	.00
68	0034	80	.00	.00	.00	7.52	2.19	9.71	.00	.00	.00	.00
68	0034	80	.00	.00	.00	19.44	1.24	20.68	.00	.00	.00	.00
68	0068	30	.00	.00	.00	1.48	.00	1.48	.00	.00	.00	.00
68	0137	90	.00	.00	.00	.98	1.00	1.98	.00	.00	.00	.11
68	0813	29	.00	.00	.00	12.94	.72	13.66	.00	.00	.00	.00
68	0137	90	.00	.00	.00	.00	.00	.00	.00	.00	.23	.00
68	0137	90	.00	.00	.00	.00	.00	.00	.00	.00	1.07	.00
68	0137	90	.00	.00	.00	.00	.00	.00	.00	.00	.00	.00
	GARAGE TOTAL		7.75	.35	.00	42.65	6.59	57.34	.00	.00	1.30	.11
	TOTAL		7.75	.35	.00	42.65	6.59	57.34	.00	.00	1.30	.11

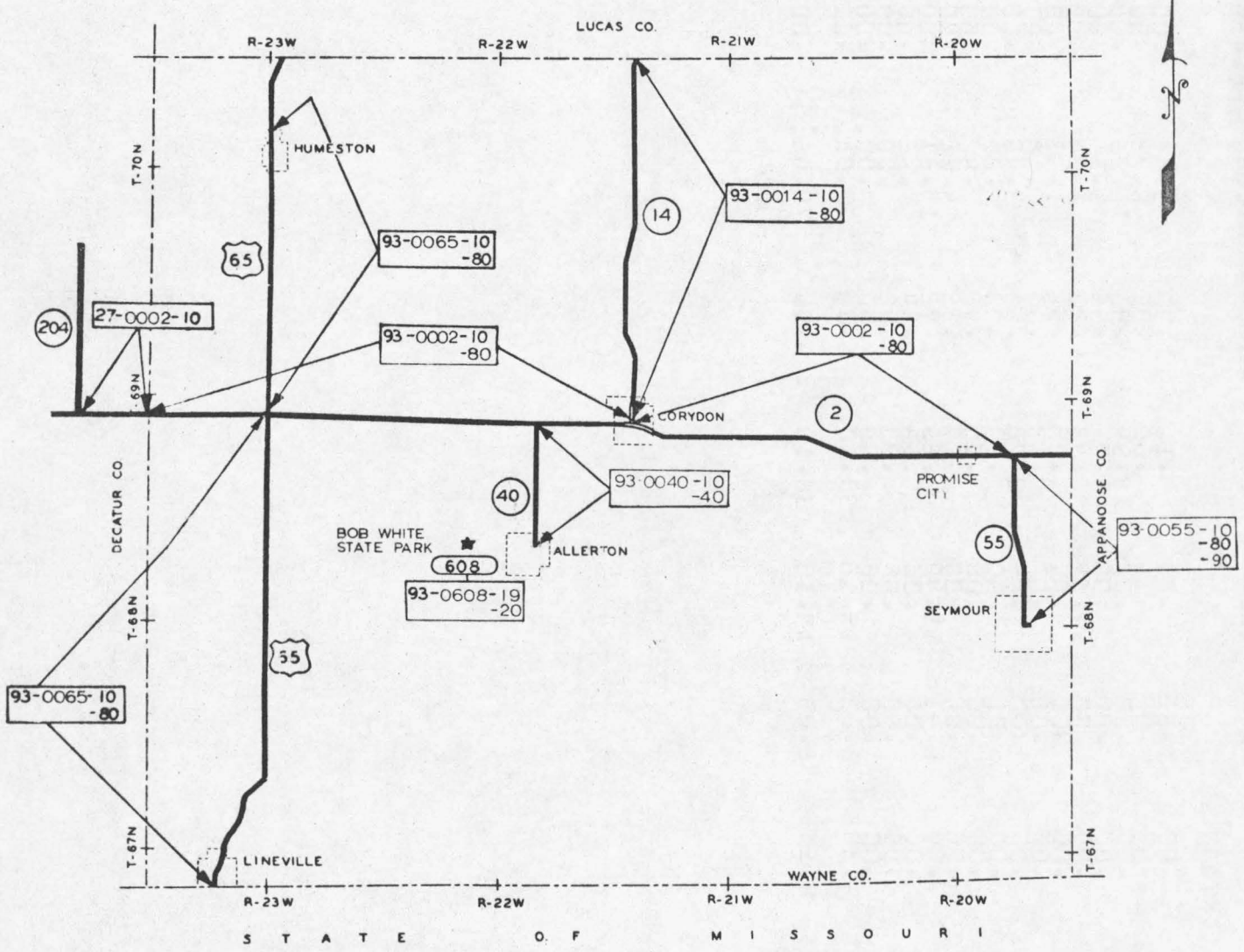
OTTUMWA AREA

OPERATION BASE AT OTTUMWA



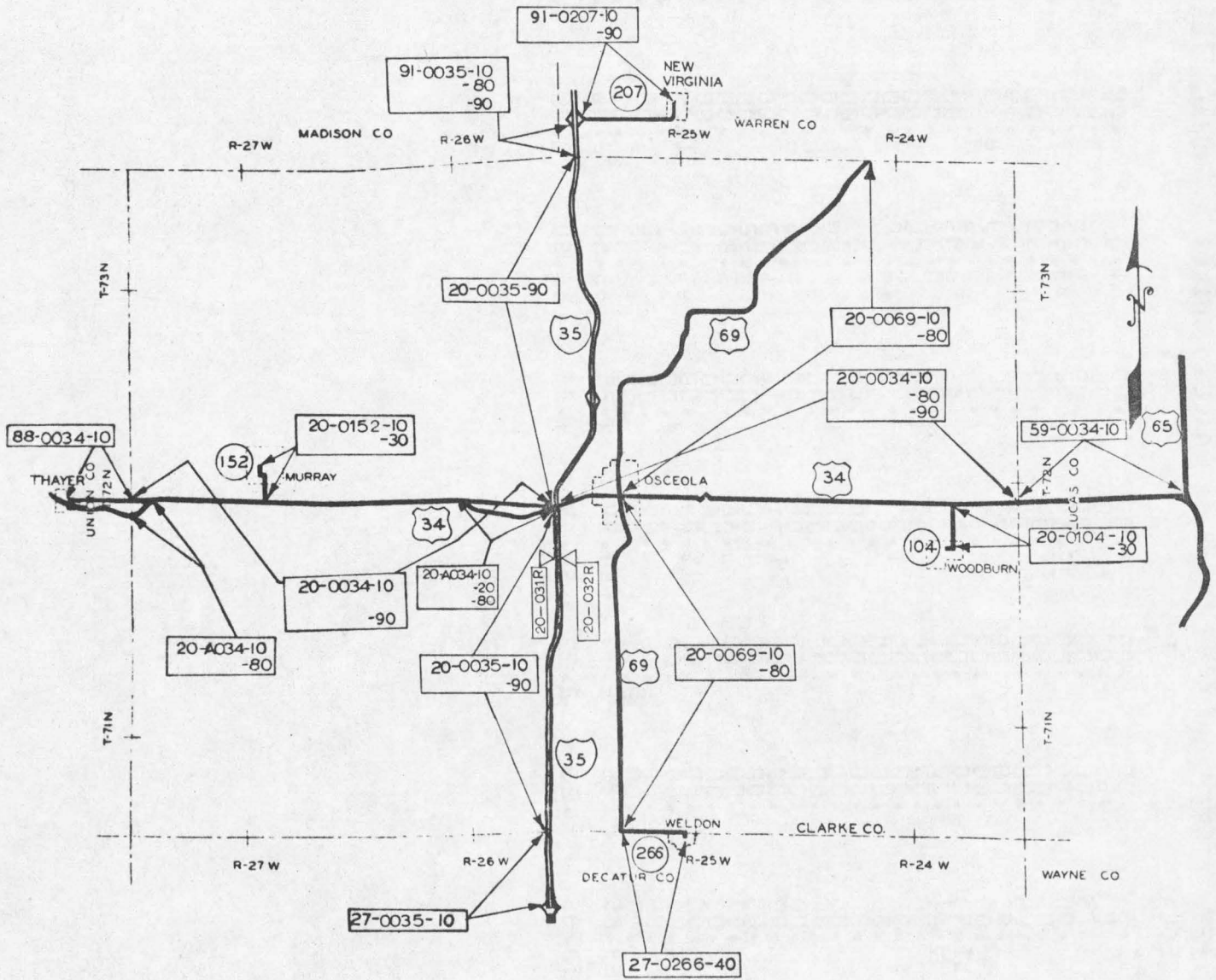
CORYDON AREA

OPERATION BASE AT CORYDON



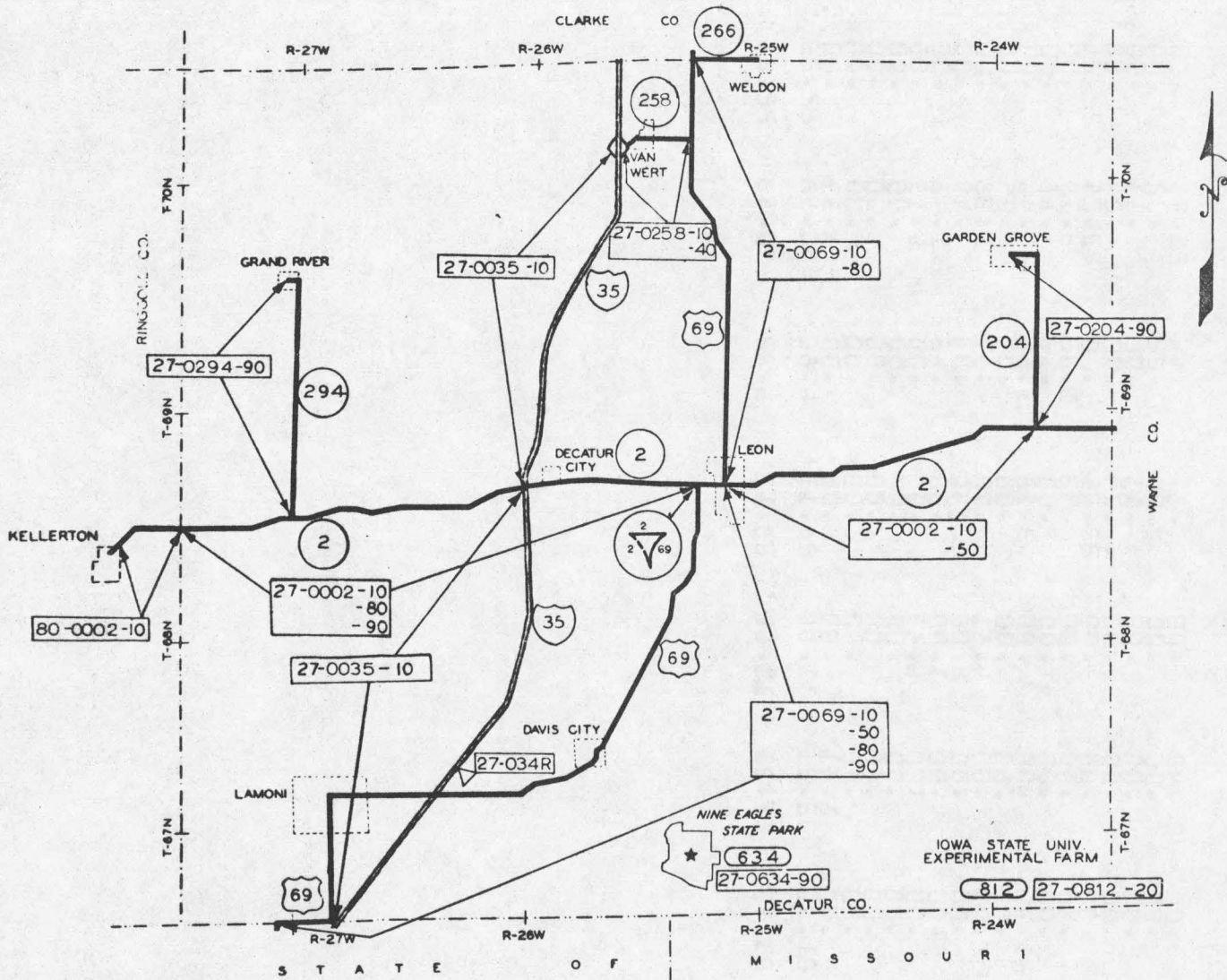
OSCEOLA AREA

OPERATION BASE AT OSCEOLA



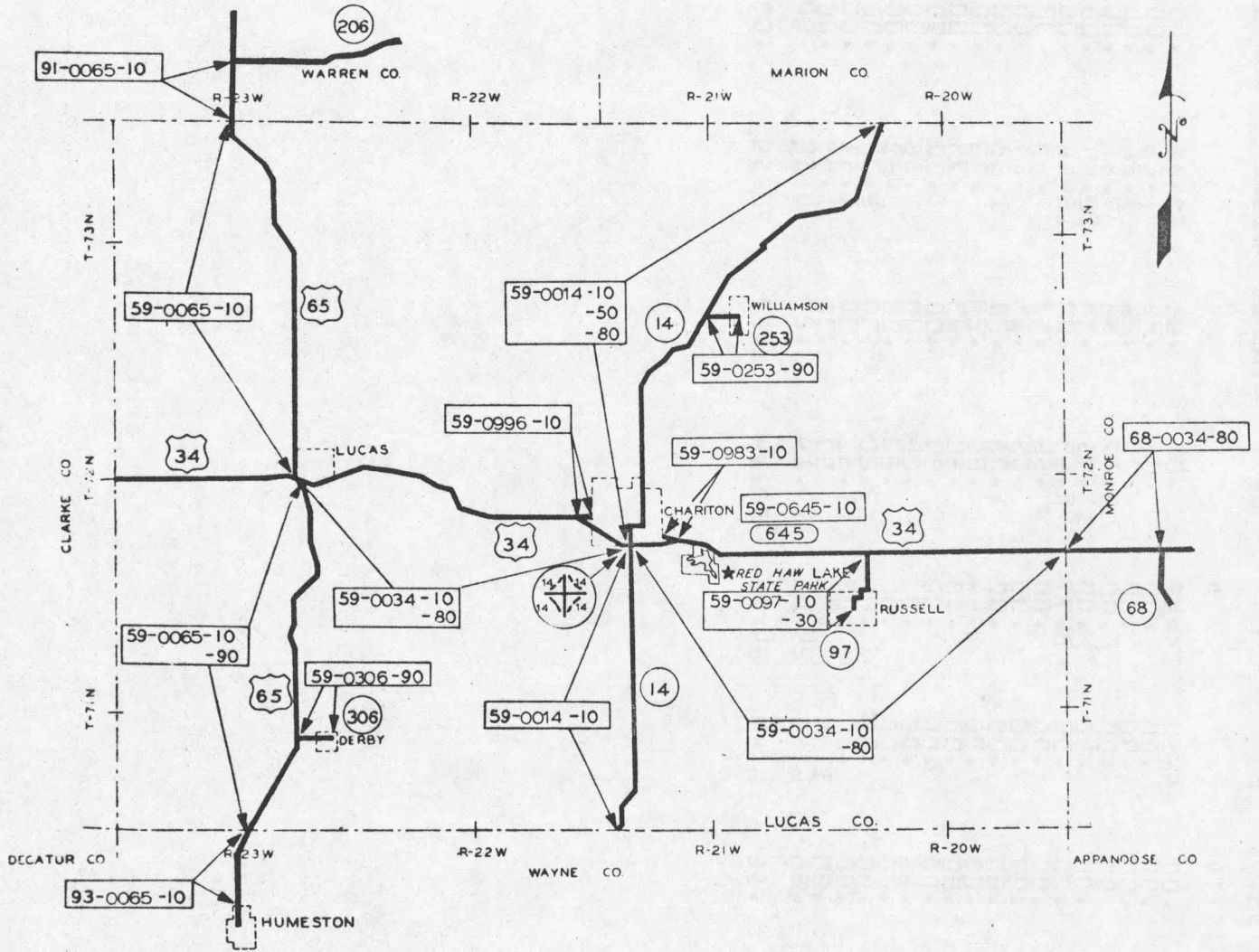
LEON AREA

OPERATION BASE AT LEON



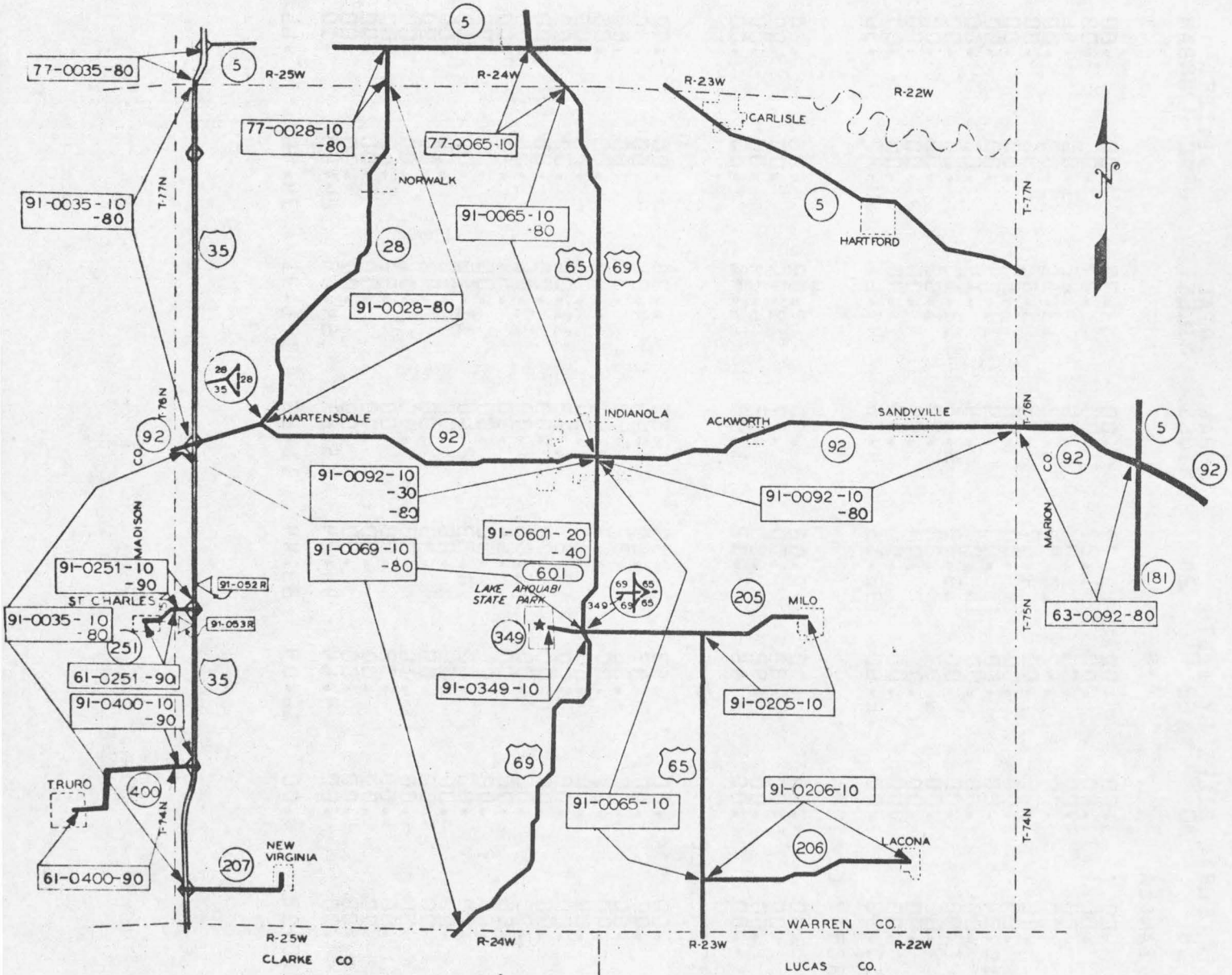
CHARITON AREA

OPERATION BASE AT CHARITON



MARTENSDALE AREA

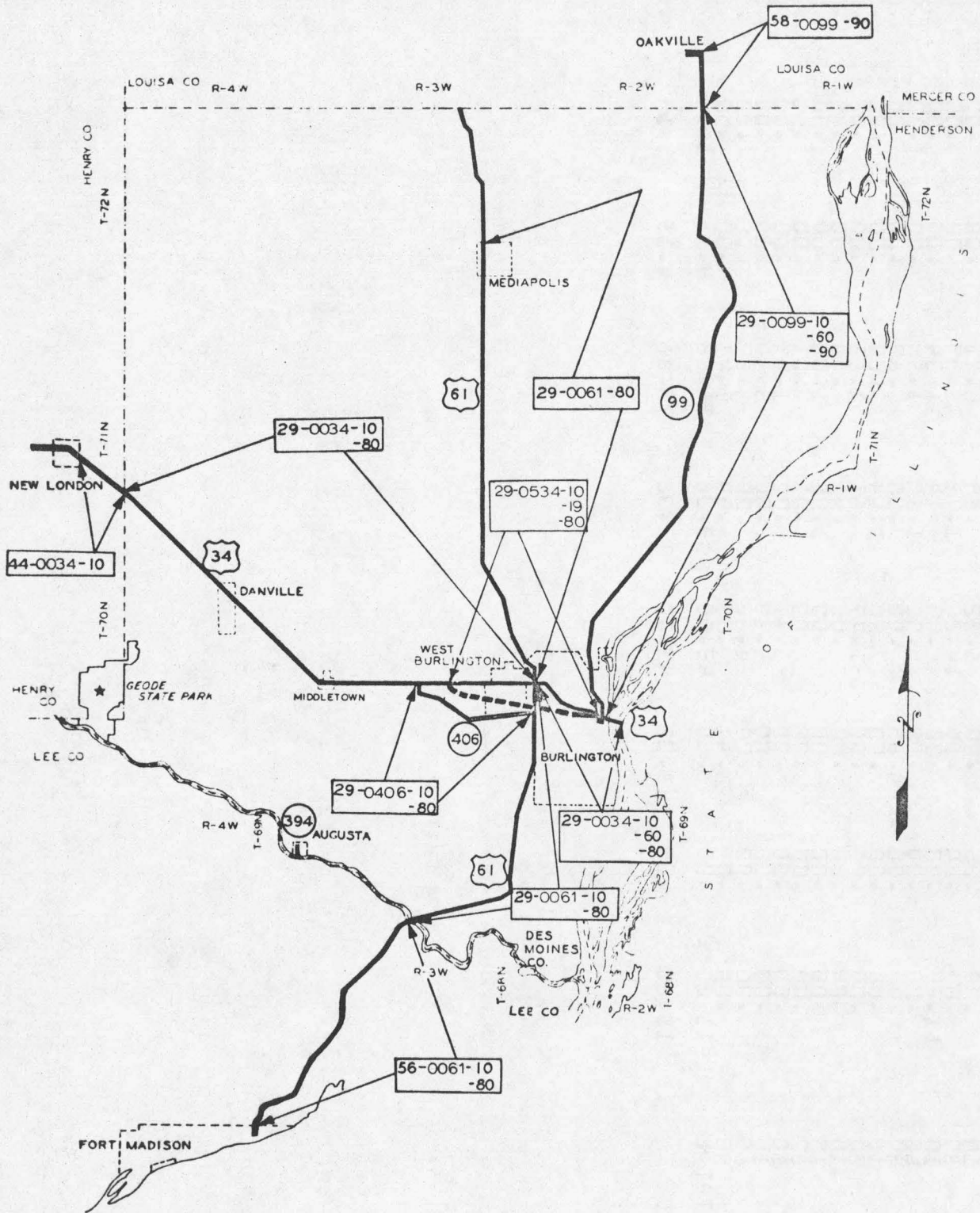
OPERATION BASES AT INDIANOLA, MARTINDALE AND LIBERTY CENTER



CO	ROUTE	UNIT	RURAL MILES BY WIDTH				URBAN MILES	TOTAL MILES	DIVIDED		PARKS & INST	RDS	RAMPS X-OVER
			18	20	22	24			RURAL	URBAN			
GARAGE 555304 INDIANOLA													
63	0092	80	.00	.00	.00	3.79	.00	3.79	.00	.00	.00	.00	
77	0065	10	.00	.00	.00	1.27	.00	1.27	.00	.00	.00	.00	
77	0065	10	.00	.00	.00	1.27	.00	1.27	.00	.00	.00	.00	
91	0065	10	.00	.00	1.57	4.97	1.32	13.86	15.03	.00	.00	.00	
91	0065	80	.00	.00	.00	4.87	1.45	5.32	4.38	.00	.00	.00	
91	0069	10	.00	.00	.00	.00	.00	10.24	.00	.00	.00	.00	
91	0069	80	10.24	.00	.00	.00	.00	10.24	.00	.00	.00	.00	
91	0092	10	.00	.00	.00	.00	.00	1.14	.00	.00	.00	.00	
91	0092	80	.00	.00	.00	10.22	1.88	12.10	.00	.00	.00	.00	
91	0349	10	.00	.00	1.03	.00	.00	1.03	.00	.00	.00	.00	
91	0601	20	.00	.00	.00	.00	.00	.00	.00	.00	.98	.00	
91	0601	40	.00	.00	.00	.00	.00	.00	.00	.00	2.07	.00	
GARAGE TOTAL			10.53	.00	2.60	32.18	4.35	49.66	10.47	.56	3.05	.06	
GARAGE 555305 LIBERTY CENTER													
91	0065	10	.00	.00	.00	7.02	.00	7.02	.00	.00	.00	.00	
91	0205	10	.00	.00	2.93	.00	.77	3.70	.00	.00	.00	.00	
91	0206	10	.00	.00	.00	.00	.32	6.24	.00	.00	.00	.00	
GARAGE TOTAL			.00	.00	8.85	7.02	1.09	16.96	.00	.00	.00	.00	
GARAGE 555306 MARTENSDALE													
61	0251	90	.00	.00	.53	.00	.55	1.08	.00	.00	.00	.00	
61	0400	90	.00	.00	.43	.00	.63	4.06	.00	.00	.00	.00	
77	0028	10	.00	.00	.00	.37	.00	.37	.00	.00	.00	.00	
77	0028	80	.00	.00	.00	.63	.00	.63	.00	.00	.00	.00	
77	0035	80	.00	.00	.00	.85	.00	.85	.00	.00	.00	.00	
91	0028	80	.00	.00	.00	.33	1.73	11.06	.00	.00	.00	.00	
91	0035	10	.00	.00	.00	.00	.00	23.06	23.06	.00	.00	3.65	
91	0035	80	.00	.00	.00	23.06	.00	23.06	23.06	.00	.00	.00	
91	0092	10	.00	.00	.00	.44	.30	.74	.52	.00	.00	.00	
91	0092	30	.00	.00	.00	.00	.00	1.50	.00	.00	.00	.00	
91	0092	80	.00	.00	.00	8.93	2.60	11.53	.00	.00	.00	.00	
91	0251	10	.00	.00	.20	.00	.00	1.20	.00	.00	.00	.00	
91	0251	90	.00	.00	.00	.43	.00	.43	.00	.00	.00	.00	
91	0400	10	.00	.00	.16	.00	.00	.16	.00	.00	.00	.00	
91	0400	90	.00	.00	.00	.00	.00	.00	.00	.00	.00	.00	
91	052R	80	.00	.00	.00	.00	.00	.00	.00	.00	.00	.00	
91	053R	80	.00	.00	.00	.00	.00	.00	.00	.00	.00	.00	
GARAGE TOTAL			.00	.00	4.64	44.24	5.81	54.69	24.49	.10	.00	3.86	
TOTAL			10.53	.00	16.09	83.44	11.25	121.31	34.96	.66	3.05	3.92	

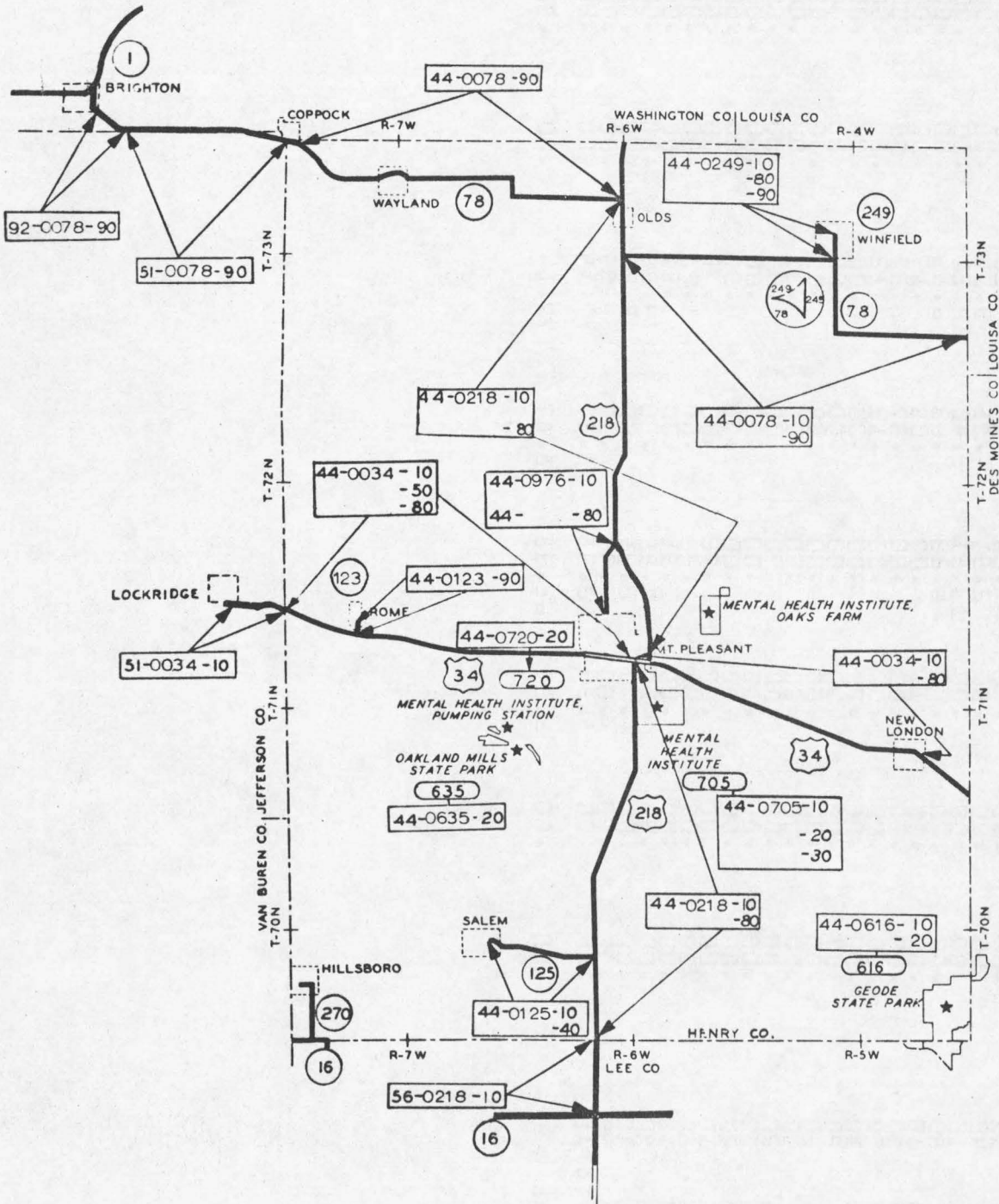
BURLINGTON AREA

OPERATION BASE AT WEST BURLINGTON

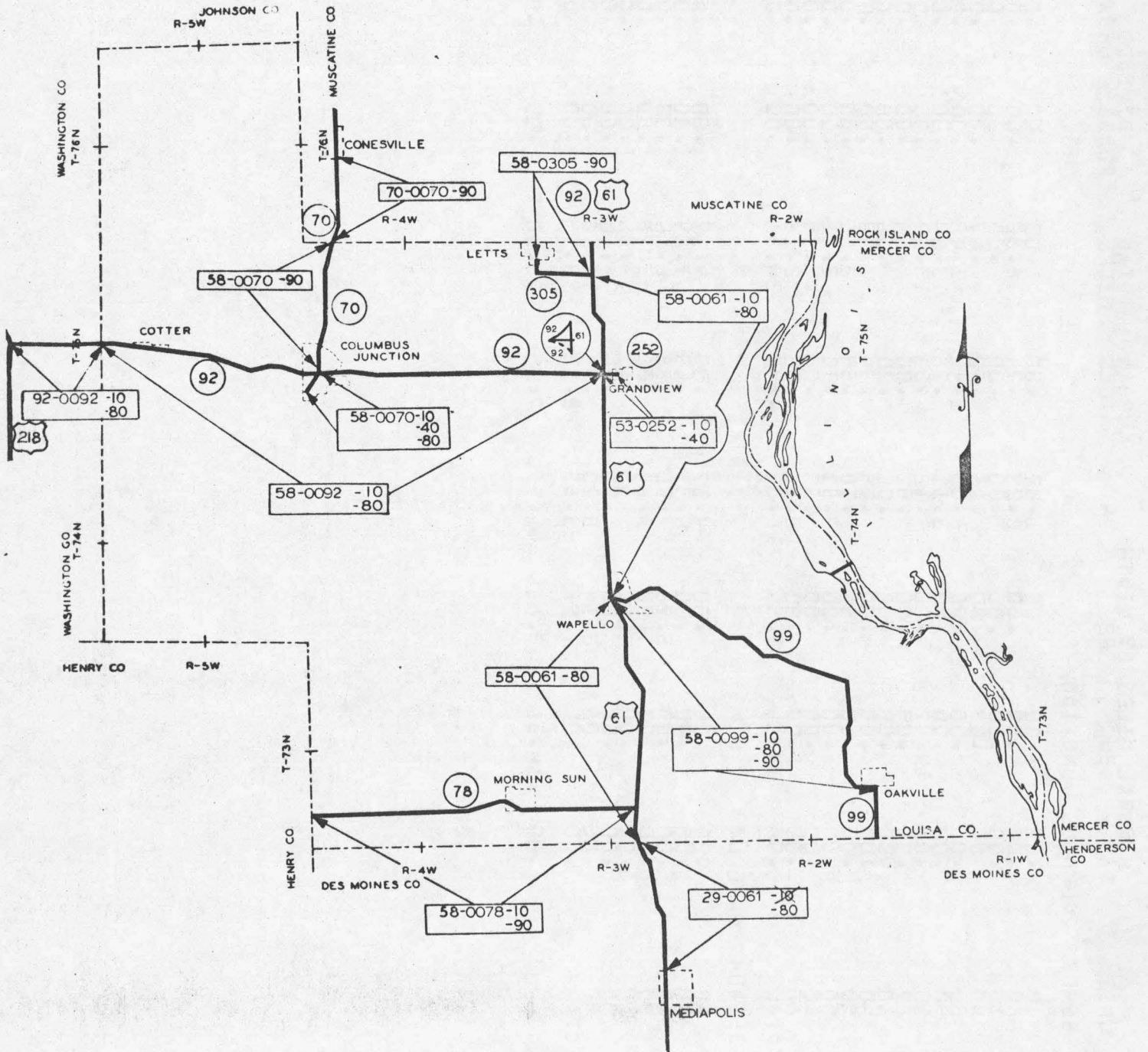


MT. PLEASANT AREA

OPERATION BASE AT MT. PLEASANT



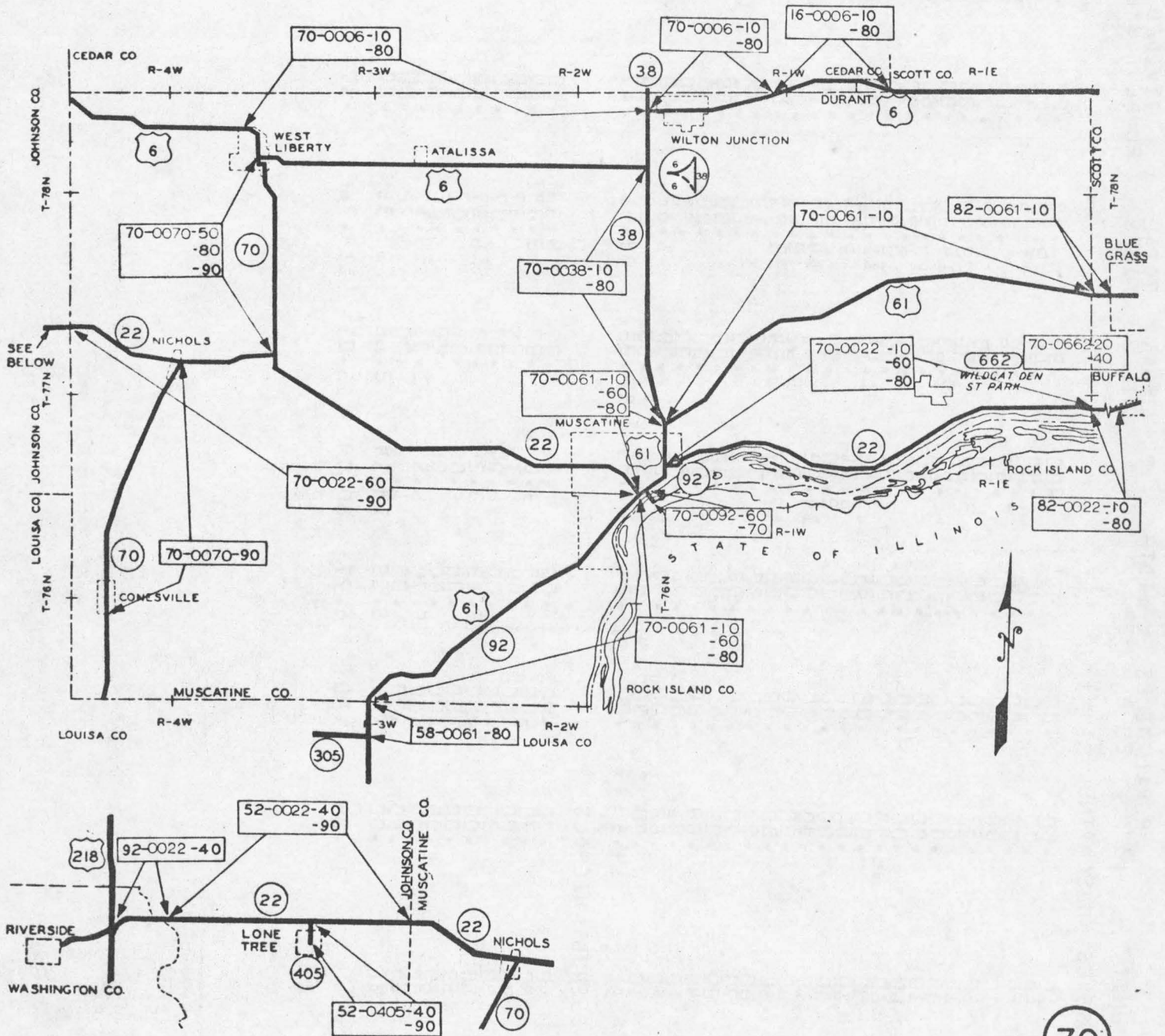
COLUMBUS JUNCTION AREA OPERATION BASES AT WAPELLO AND COLUMBUS JUNCTION



CO	ROUTE	UNIT	RURAL MILES BY WIDTH				URBAN MILES	TOTAL MILES	DIVIDED		PARKS & INST RDS	RAMPS X-OVER
			18	20	22	24			RURAL	URBAN		
	GARAGE	555403	COLUMBUS JUNCTION									
58	0061	10	.00	.00	.00	1.02	.00	1.02	.00	.00	.00	.00
58	0061	80	.00	.00	.00	8.09	.74	8.83	.00	.00	.00	.00
58	0070	10	.00	.00	.00	.00	.00	.00	.00	.00	.00	.00
58	0070	40	.00	.00	.00	.15	.52	.67	.00	.00	.00	.07
58	0070	80	.00	.00	.00	.00	1.42	1.42	.00	.00	.00	.00
58	0070	90	.00	.00	.00	3.11	.78	3.89	.00	.00	.00	.00
58	0092	10	.00	14.47	.00	.00	.58	1.55	.00	.00	.00	.00
58	0092	80	.00	.00	.00	.00	.00	.00	.00	.00	.00	.00
58	0252	10	.00	.00	.00	.06	.00	.06	.00	.00	.00	.00
58	0252	40	.00	.00	.00	.00	.34	.34	.00	.00	.00	.00
58	0305	90	.00	.00	1.96	.00	.59	2.55	.00	.00	.00	.00
70	0070	90	.00	.00	.00	2.51	.00	2.51	.00	.00	.00	.00
92	0092	10	.00	.00	.00	.59	.00	.59	.00	.00	.00	.00
92	0092	80	.00	.00	.00	2.18	.00	2.18	.00	.00	.00	.00
	GARAGE TOTAL		.00	14.56	1.96	18.02	4.97	39.51	.00	.00	.00	.07
	GARAGE	555404	WAPELLO									
29	0061	80	.00	.00	.00	4.17	.00	4.17	.00	.00	.00	.00
58	0061	80	.00	.00	.00	6.91	.63	7.54	.00	.00	.00	.00
58	0078	10	.00	.00	5.78	.00	.00	5.78	.00	.00	.00	.00
58	0078	90	.00	.00	.00	3.64	.00	3.64	.00	.00	.00	.00
58	0099	10	.00	.00	.00	.13	.13	.26	.00	.00	.00	.00
58	0099	80	.00	.00	.00	.00	.56	.56	.00	.00	.00	.00
58	0099	90	.00	.00	2.14	8.70	.34	11.18	.00	.00	.00	.00
	GARAGE TOTAL		.00	.00	7.92	23.55	2.12	33.59	.00	.00	.00	.00
	TOTAL		.00	14.56	9.88	41.57	7.09	73.10	.00	.00	.00	.07

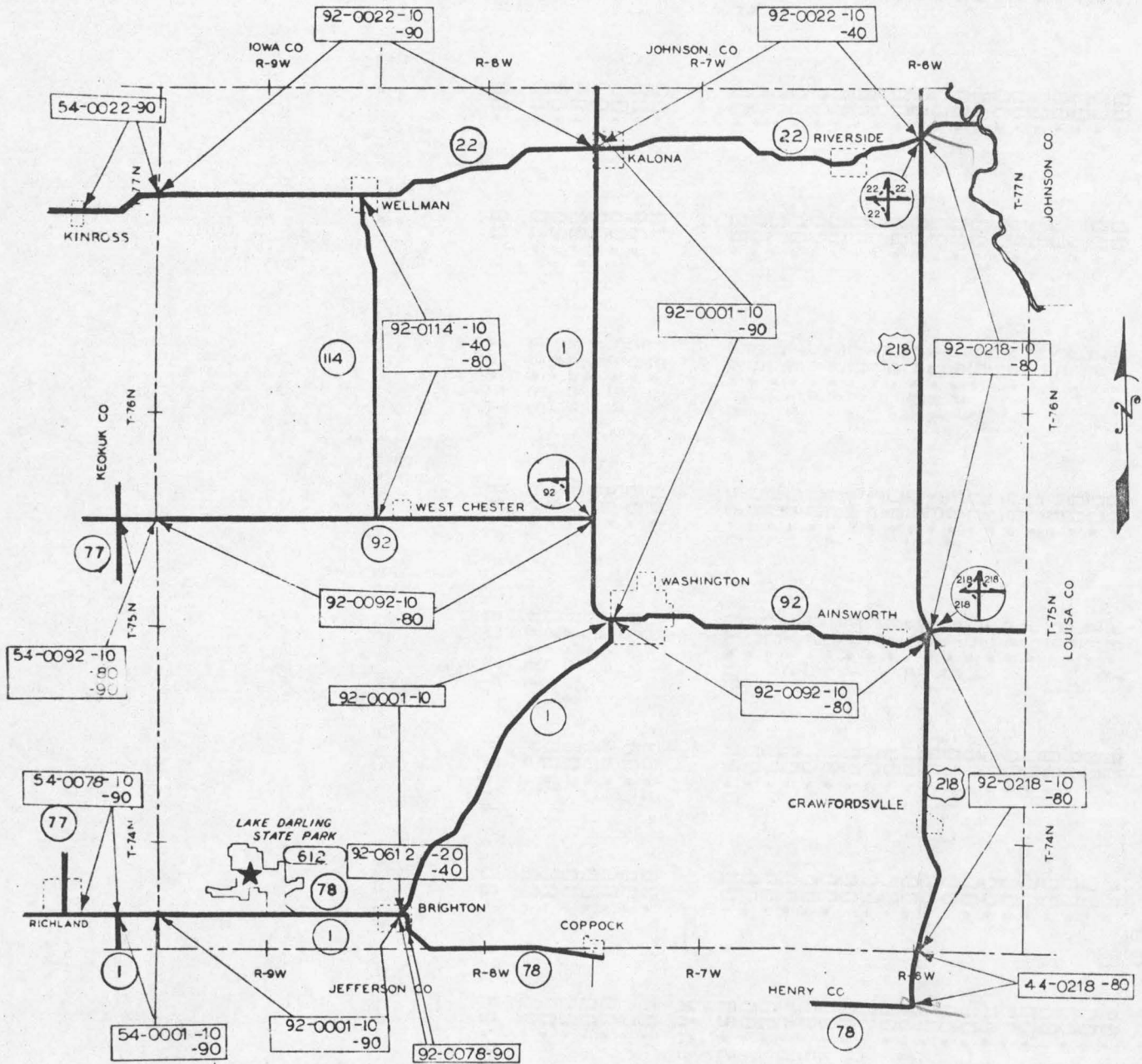
MUSCATINE AREA

OPERATION BASES AT MUSCATINE AND NICHOLS

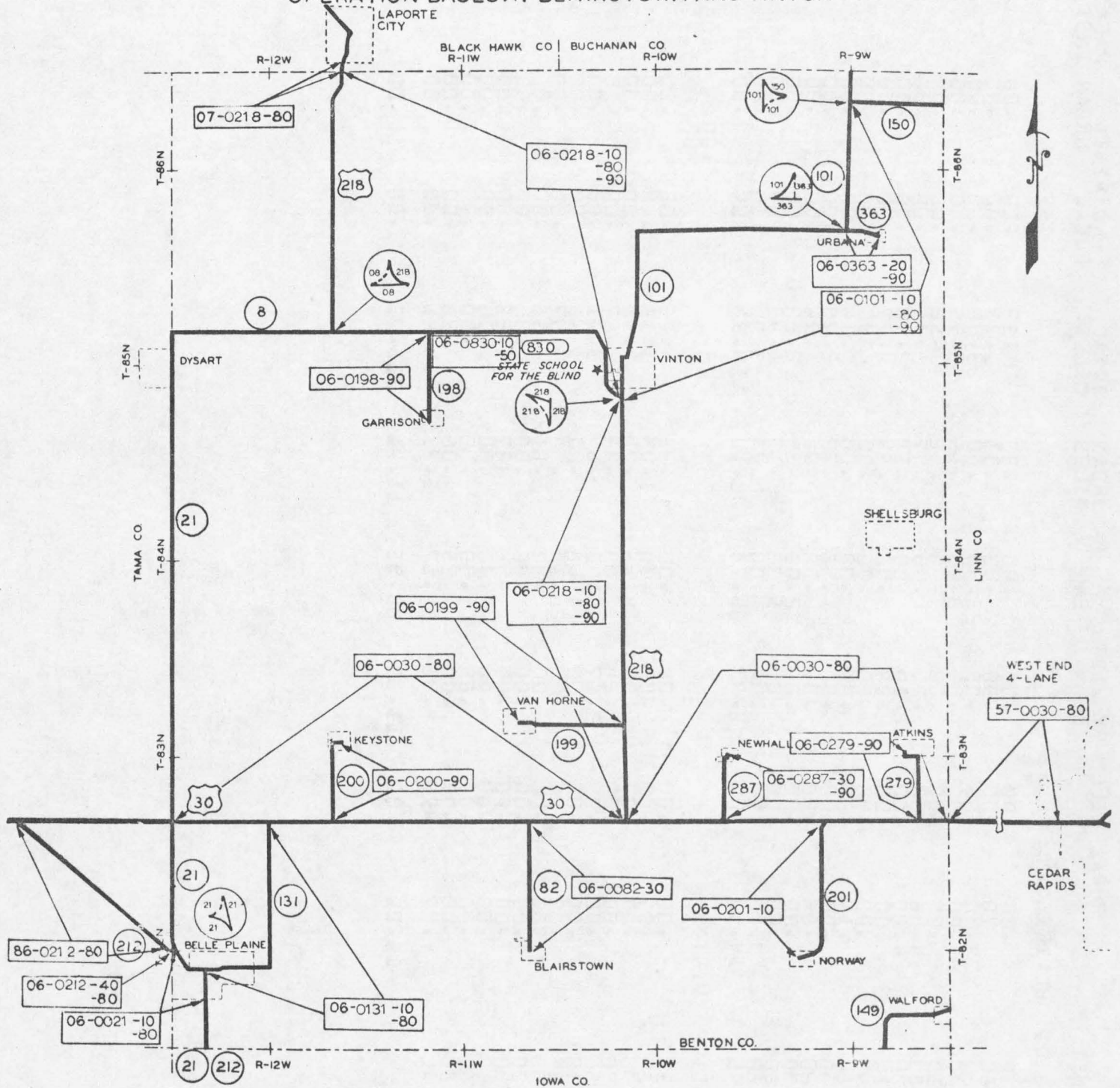


WASHINGTON AREA

OPERATION BASES AT WASHINGTON AND WELLMAN

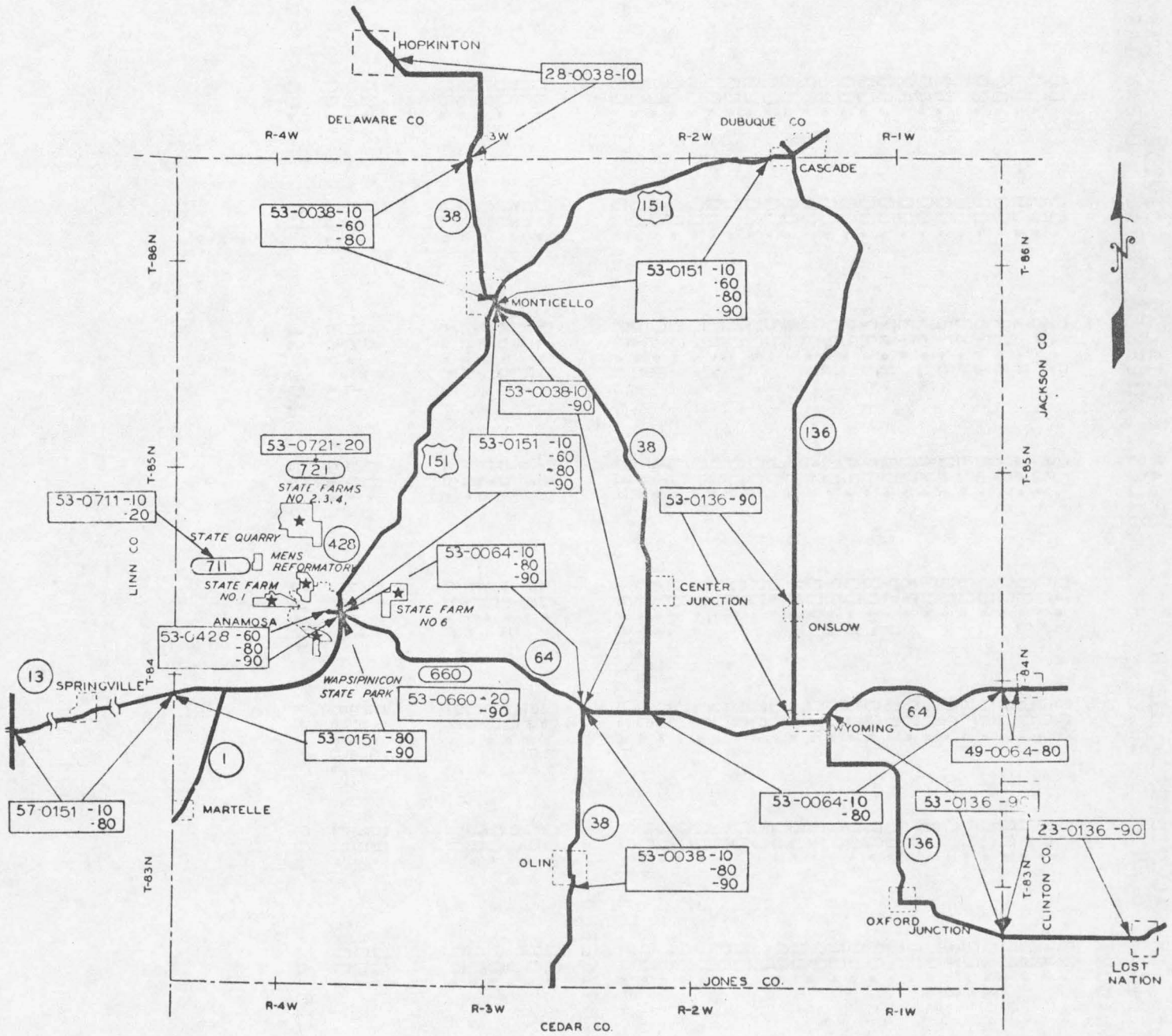


VINTON AREA OPERATION BASES AT BLAIRSTOWN AND VINTON



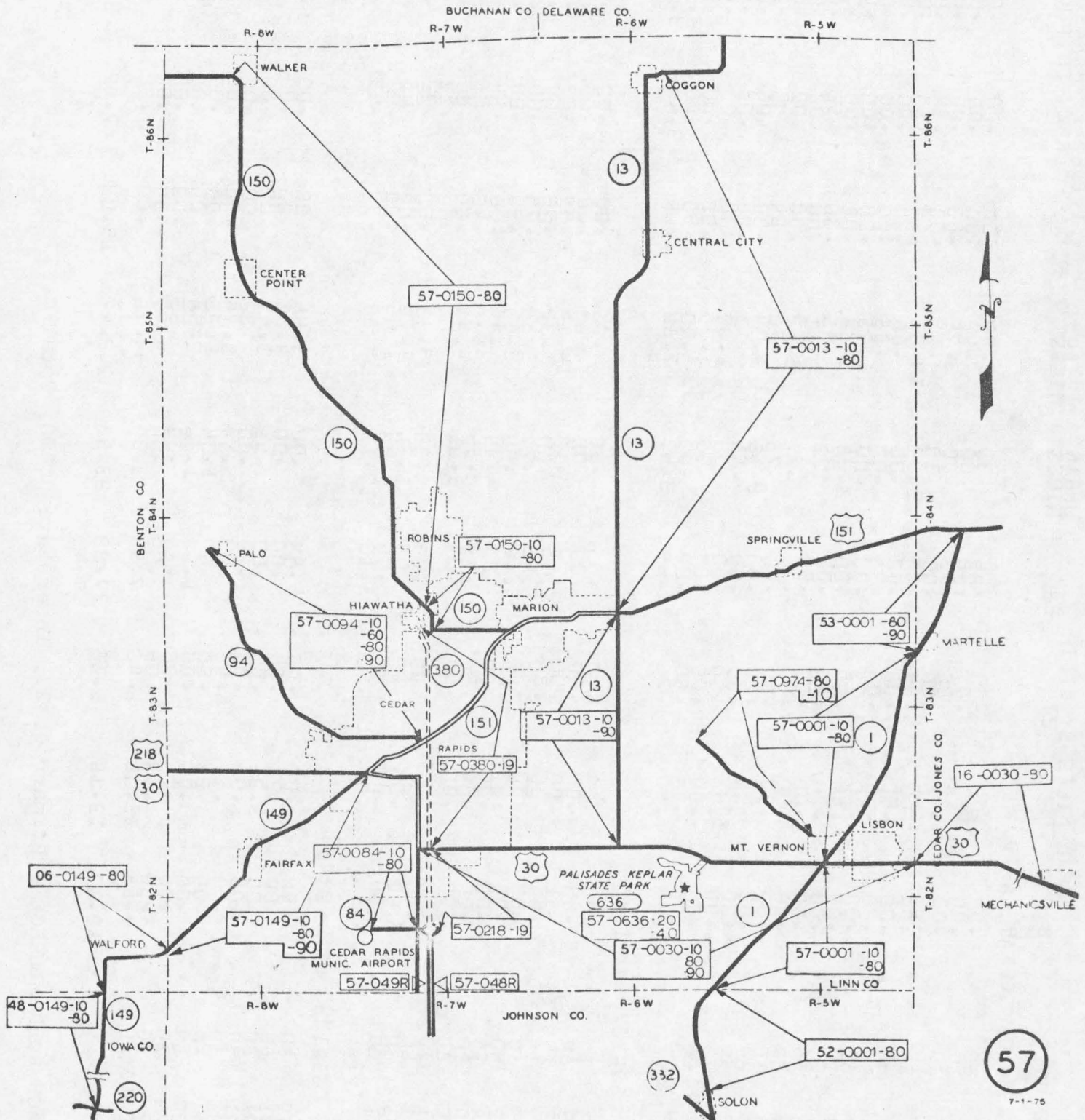
ANAMOSA AREA

OPERATION BASES AT ANAMOSA MONTICELLO AND WYOMING

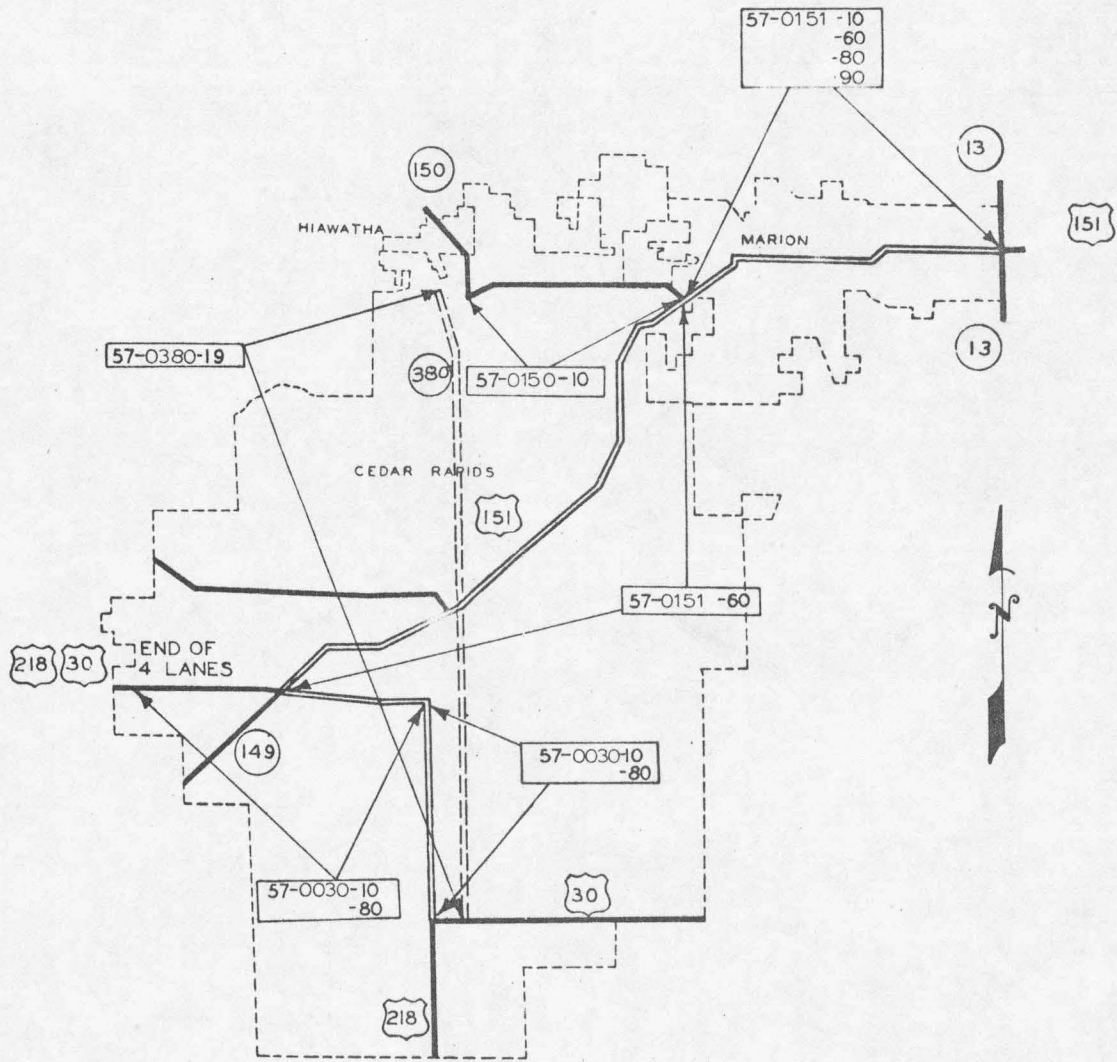


CEDAR RAPIDS AREA

OPERATION BASES AT CEDAR RAPIDS, MARION AND MT. VERNON

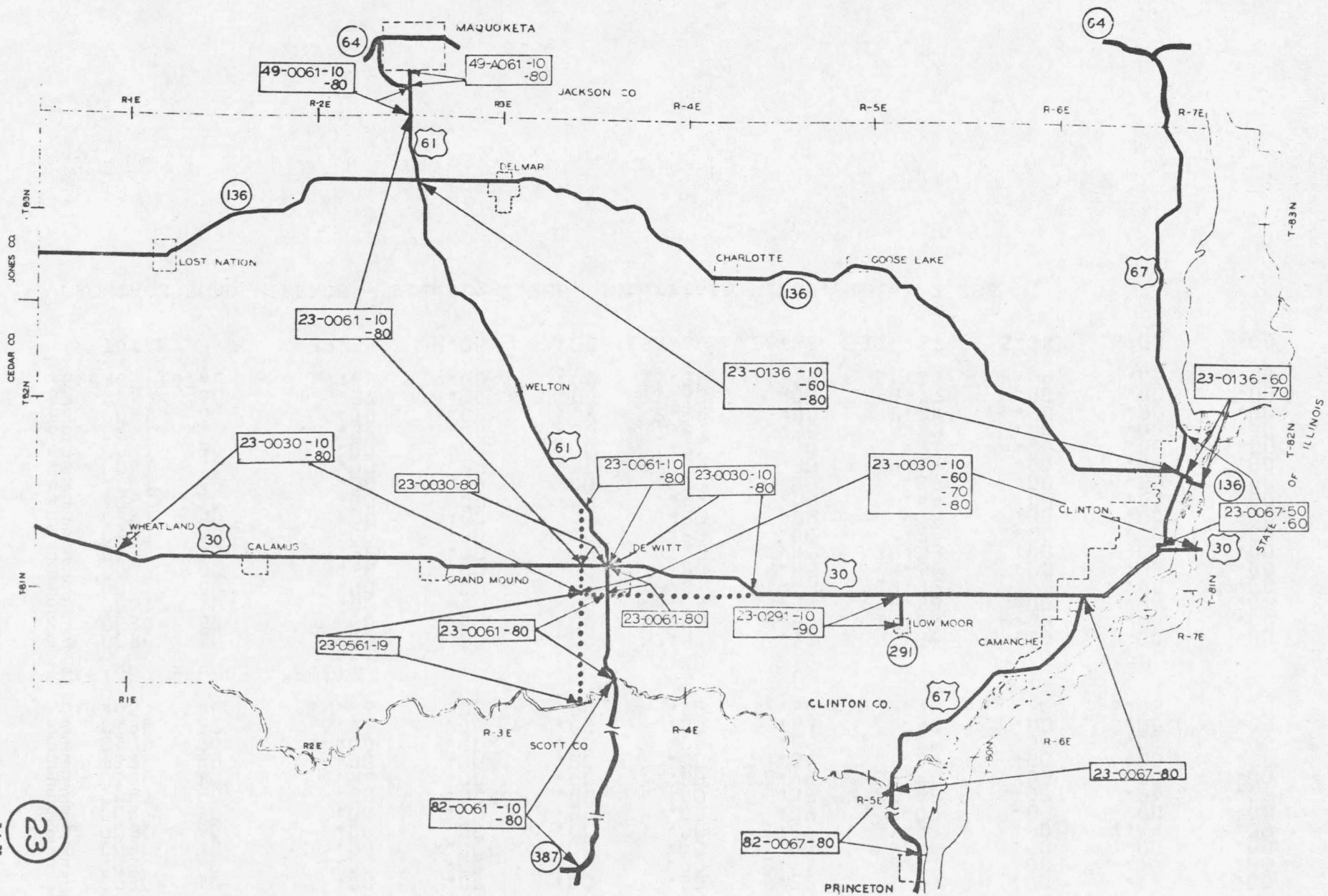


CEDAR RAPIDS



DEWITT AREA

OPERATION BASES AT CLINTON AND DEWITT

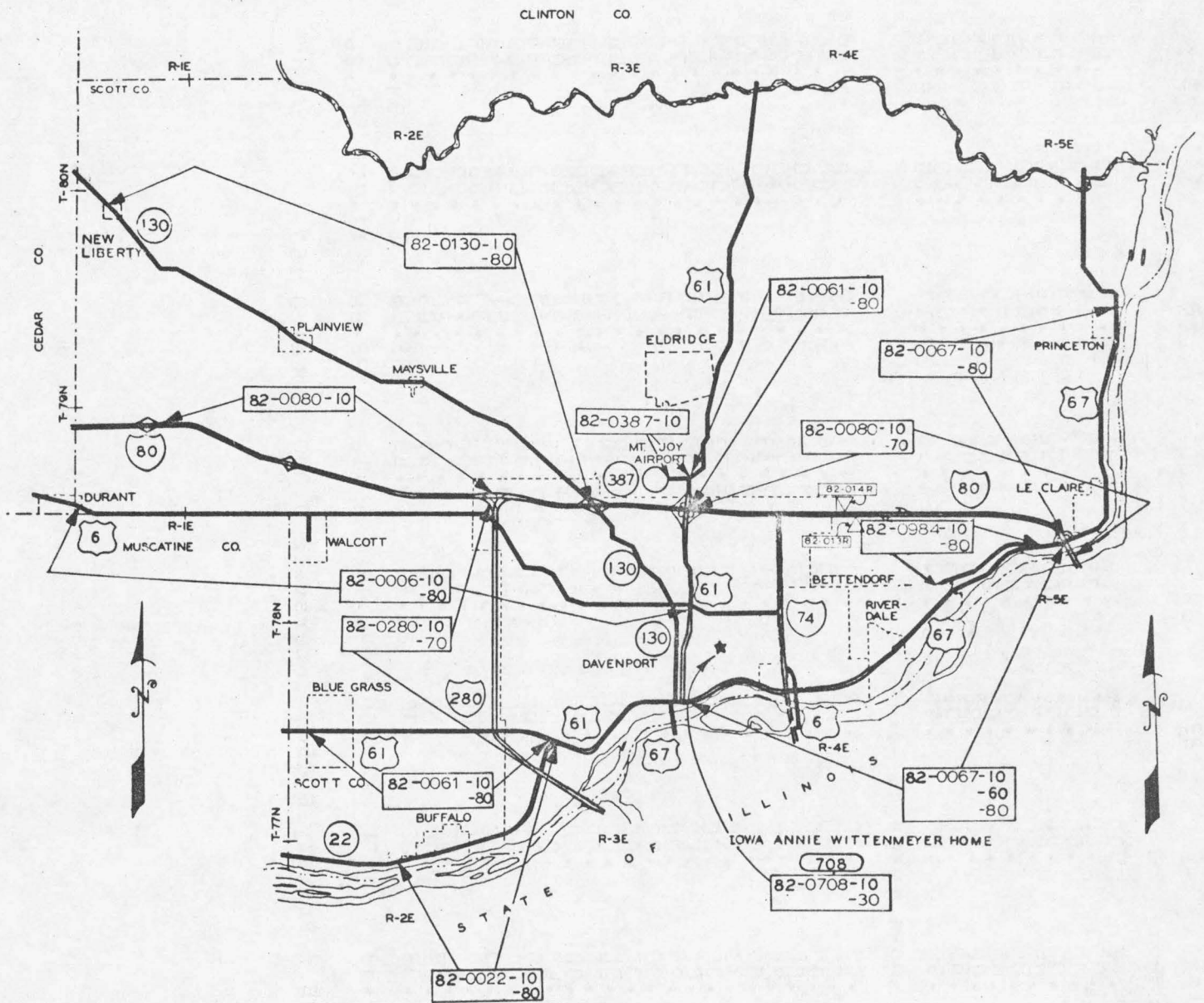


CO	ROUTE UNIT	RURAL MILES BY WIDTH				URBAN MILES	TOTAL MILES	DIVIDED		PARKS & INST RDS	RAMPS X-OVER
		18	20	22	24			RURAL	URBAN		
GARAGE 556201 CLINTON											
	00030	10	.00	.00	.50	5.23	5.73	.00	.13	.00	.00
	00030	60	.00	.00	.00	2.41	2.41	.00	.77	.00	.00
	00030	70	.00	.00	.00	.40	.40	.00	.00	.00	.00
	00030	80	.00	.00	.00	.00	.00	.00	.00	.00	.00
	00057	50	.00	.00	.00	1.37	1.37	.50	.84	.00	.00
	00067	50	.00	.00	.00	.00	.00	.00	.00	.00	.00
	00136	10	.00	.00	.00	3.82	3.82	.00	.21	.00	.00
	00136	60	8.96	.00	.00	2.44	11.40	.00	.00	.00	.00
	00136	70	.00	.00	.00	.87	.87	.00	.00	.00	.00
	00136	80	.00	.00	.00	.99	.99	.00	.00	.00	.00
	00136	80	5.72	.00	.00	.88	6.60	.00	.00	.00	.00
	GARAGE TOTAL	14.68	.00	.00	.50	17.58	32.76	5.00	5.95	.00	.00
GARAGE 556202 DEWITT											
	00030	10	.00	.00	.91	.17	.08	.00	.00	.00	1.00
	00030	80	.00	.00	.48	.20	.28	.00	.00	.00	.00
	00067	10	.00	.00	.00	.50	.50	.00	.00	.00	.00
	00067	80	.00	.00	.00	.47	.47	.00	.00	.00	.00
	00067	80	5.36	.00	.00	.47	10.80	.00	.00	.00	.00
	00136	10	10.32	.00	.00	.47	10.79	.00	.00	.00	.00
	00136	90	.00	.00	.00	.00	.00	.00	.00	.00	.00
	A0611	10	.00	.00	.44	.00	.44	.00	.00	.00	.00
	A0611	80	.00	.00	.74	.00	.74	.00	.00	.00	.00
	00611	10	.00	.00	.74	.00	.74	.00	.00	.00	.00
	00611	80	.00	.00	.34	.00	.34	.00	.00	.00	.00
	00611	80	.00	.00	.87	.00	.87	.00	.00	.00	.00
	00611	80	.00	.00	.34	.00	.34	.00	.00	.00	.00
	00611	80	1.97	.00	.00	.00	2.34	.00	.00	.00	.00
	GARAGE TOTAL	17.65	.00	.00	55.36	11.10	84.11	4.64	6.03	.00	1.00
TOTAL		32.33	.00	.00	55.86	28.68	116.87	5.14	6.03	.00	1.00

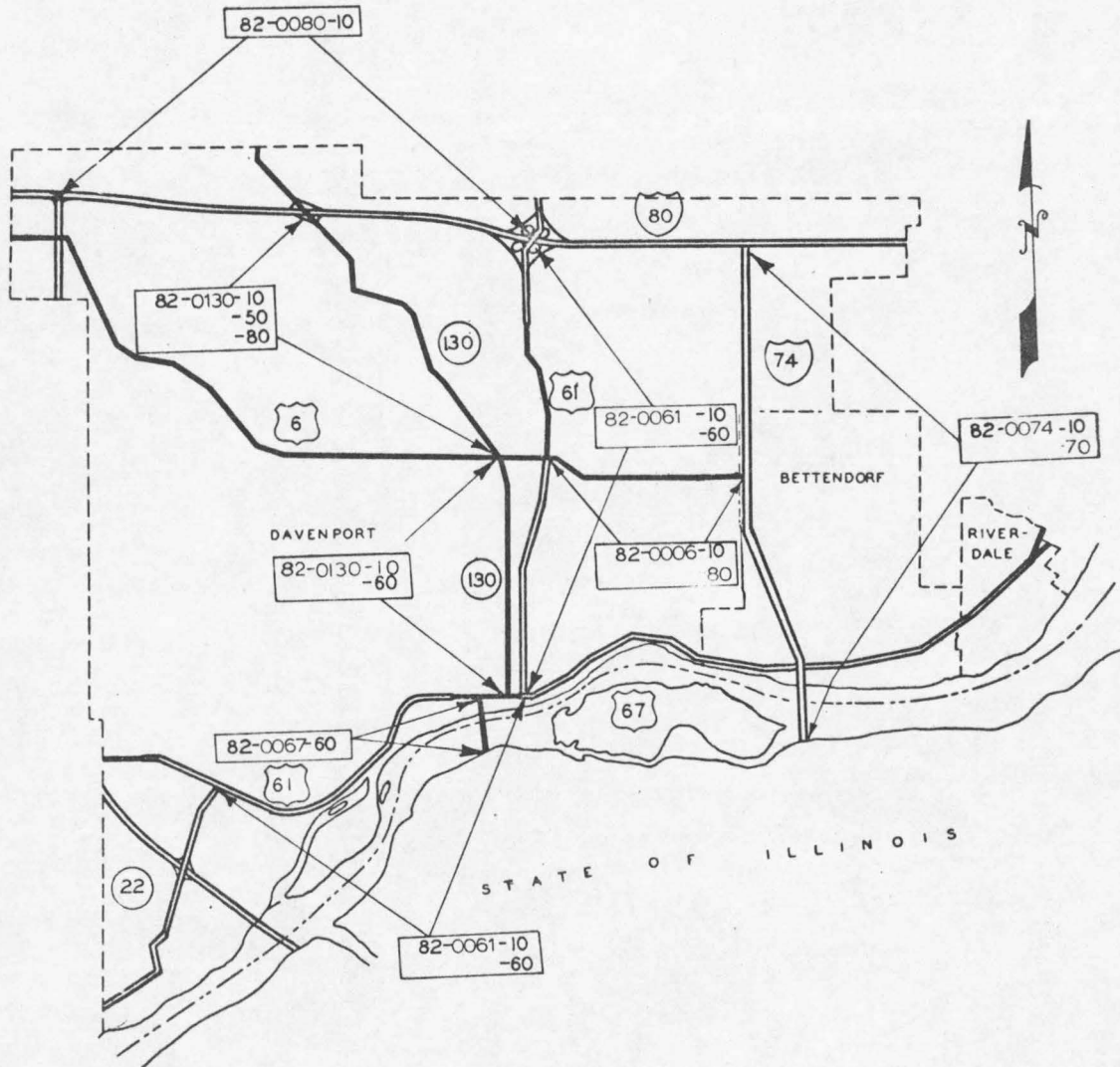
FRONTAGE ROAD MILEAGE - Primary 2.286, Interstate 0.000, Total 2.286

DAVENPORT AREA

OPERATION BASES AT DAVENPORT INTERSTATE AND DAVENPORT

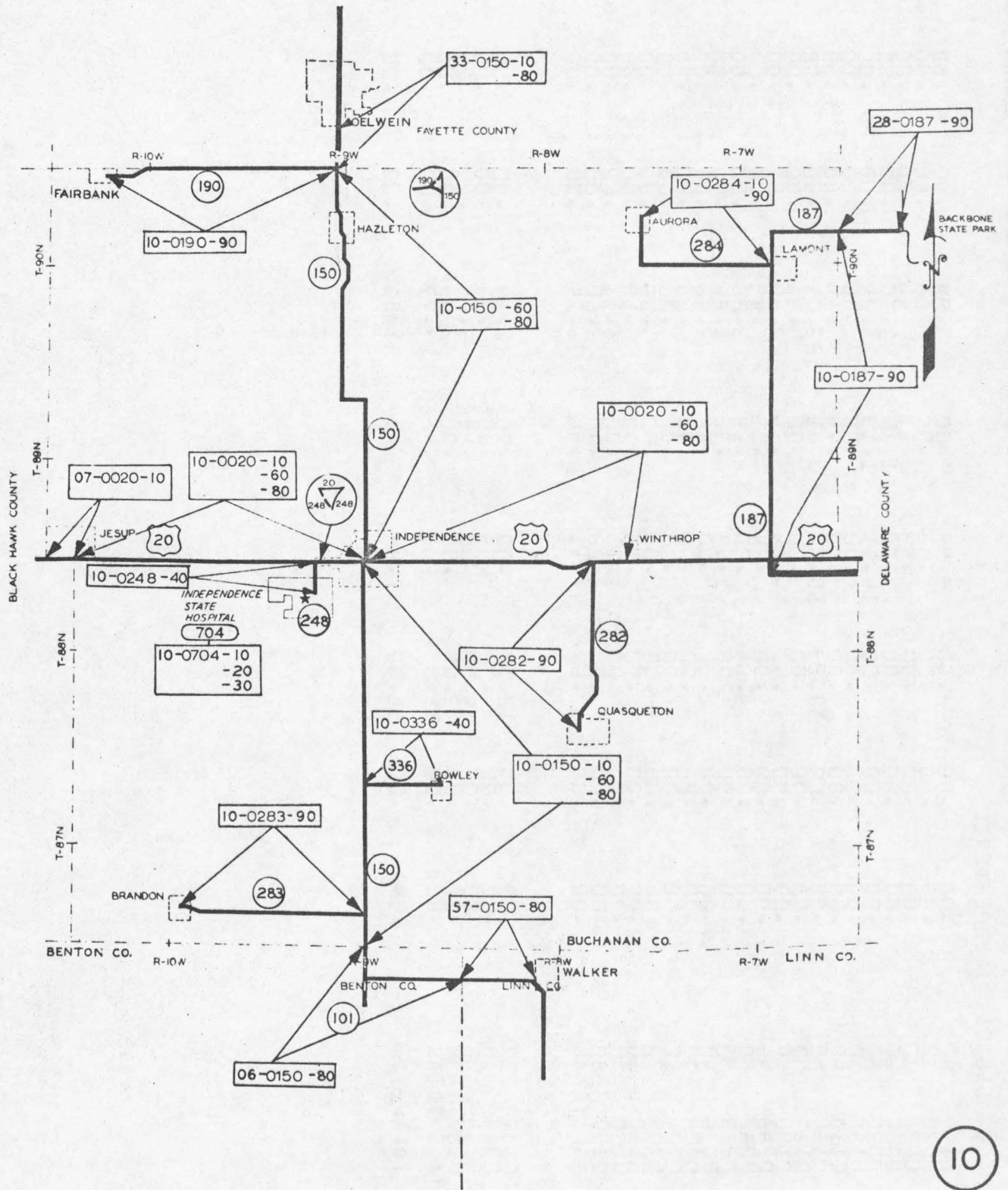


DAVENPORT



INDEPENDENCE AREA

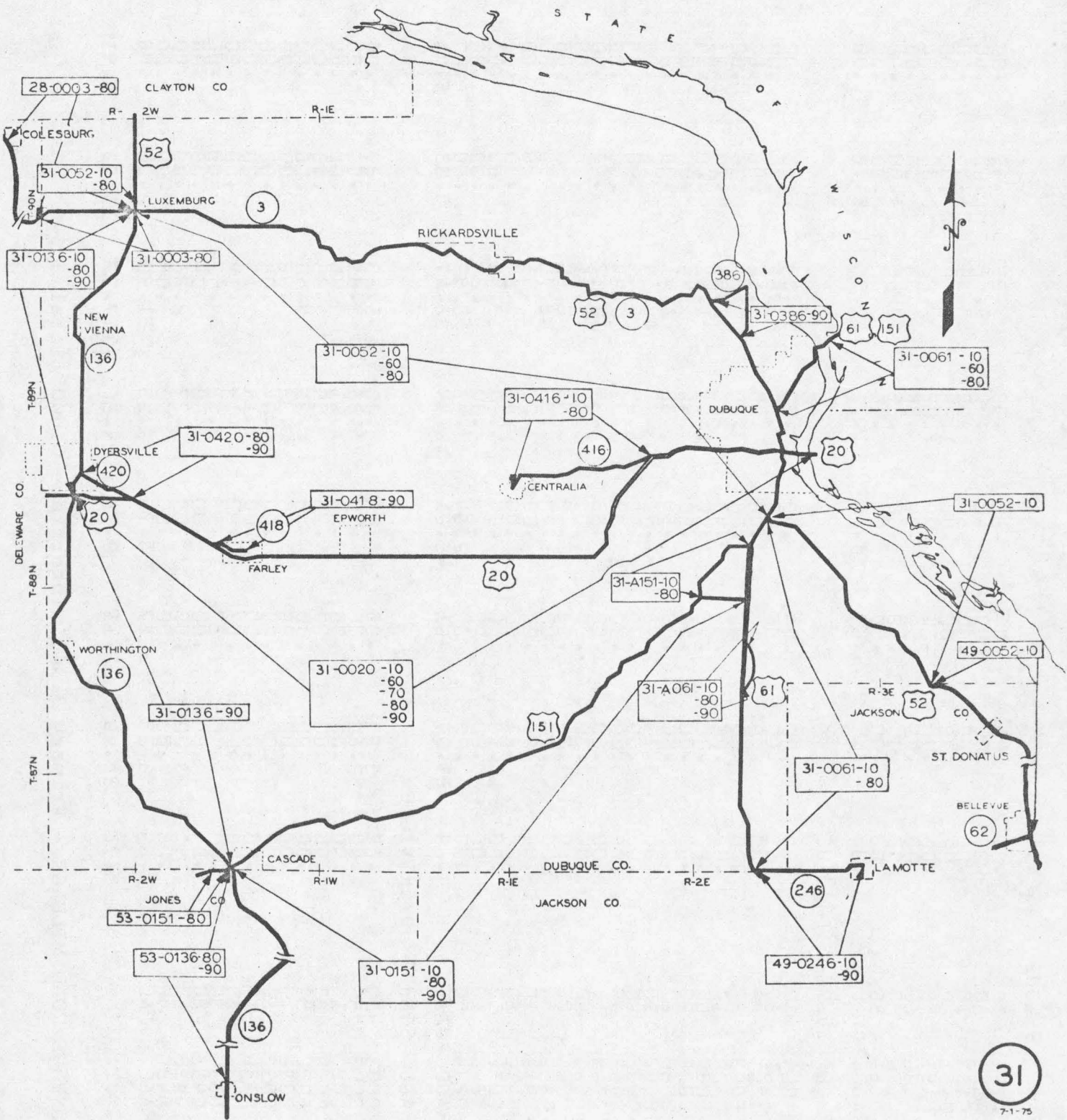
OPERATION BASES AT INDEPENDENCE AND LAMONT



CO	ROUTE	UNIT	RURAL MILES BY WIDTH				URBAN MILES	TOTAL MILES	DIVIDED		PARKS & INST	RDS	RAMPS X-OVER
			18	20	22	24			RURAL	URBAN			
GARAGE 556301 INDEPENDENCE													
06	0157	80	.00	.00	.00	3.94	.00	3.94	.00	.00	.00	.00	
07	0020	10	.00	.00	.00	.88	.00	.88	.00	.00	.00	.00	
10	0020	10	.00	.00	.00	.53	.00	.53	.00	.00	.00	.00	
10	0020	60	.00	.00	.00	.00	1.10	1.10	.00	.00	.00	.00	
11	0020	80	.00	.00	.00	.00	1.13	1.13	.00	.00	.00	.00	
11	0015	10	.00	.00	.00	.00	1.13	1.13	.00	.00	.00	.00	
11	0015	60	.00	.00	.00	.00	.74	.74	.00	.00	.00	.00	
11	0015	80	.00	.00	.00	.00	.81	.81	.00	.00	.00	.00	
11	0018	90	.00	.00	.00	.36	.00	.36	.00	.00	.00	.00	
11	0024	40	.00	.00	.00	.44	.00	.44	.00	.00	.00	.00	
11	0028	90	.00	.00	.00	.00	.54	.54	.00	.00	.00	.00	
11	0033	90	.00	.00	.00	.00	.54	.54	.00	.00	.00	.00	
11	0036	40	.00	.00	.00	.00	.00	.00	.00	.00	.00	.00	
11	0070	10	.00	.00	.00	.00	.00	.00	.00	.00	.00	.00	
11	0070	30	.00	.00	.00	.00	.00	.00	.00	.00	.00	.00	
11	0070	10	.00	.00	.00	.00	.00	.00	.00	.00	.00	.00	
11	0070	80	.00	.00	.00	.00	.00	.00	.00	.00	.00	.00	
11	0070	80	.00	.00	.00	.00	.00	.00	.00	.00	.00	.00	
11	0015	80	.00	.00	.00	.00	.00	.00	.00	.00	.00	.00	
11	0015	80	.00	.00	.00	.00	.00	.00	.00	.00	.00	.00	
GARAGE TOTAL			.00	.00	17.67	47.11	6.96	71.74	.00	.00	4.64	.05	
GARAGE 556302 LAMONT													
10	0187	90	.00	.00	12.14	.00	.00	12.14	.00	.00	.00	.00	
10	0284	10	.00	.00	.00	.33	.00	.33	.00	.00	.00	.00	
10	0284	90	.00	.00	4.80	.00	.45	5.25	.00	.00	.00	.00	
28	0187	90	.00	.00	2.05	.00	.00	2.05	.00	.00	.00	.00	
GARAGE TOTAL			.00	.00	18.99	.33	.45	19.77	.00	.00	.00	.00	
TOTAL			.00	.00	36.66	47.44	7.41	91.51	.00	.00	4.64	.05	

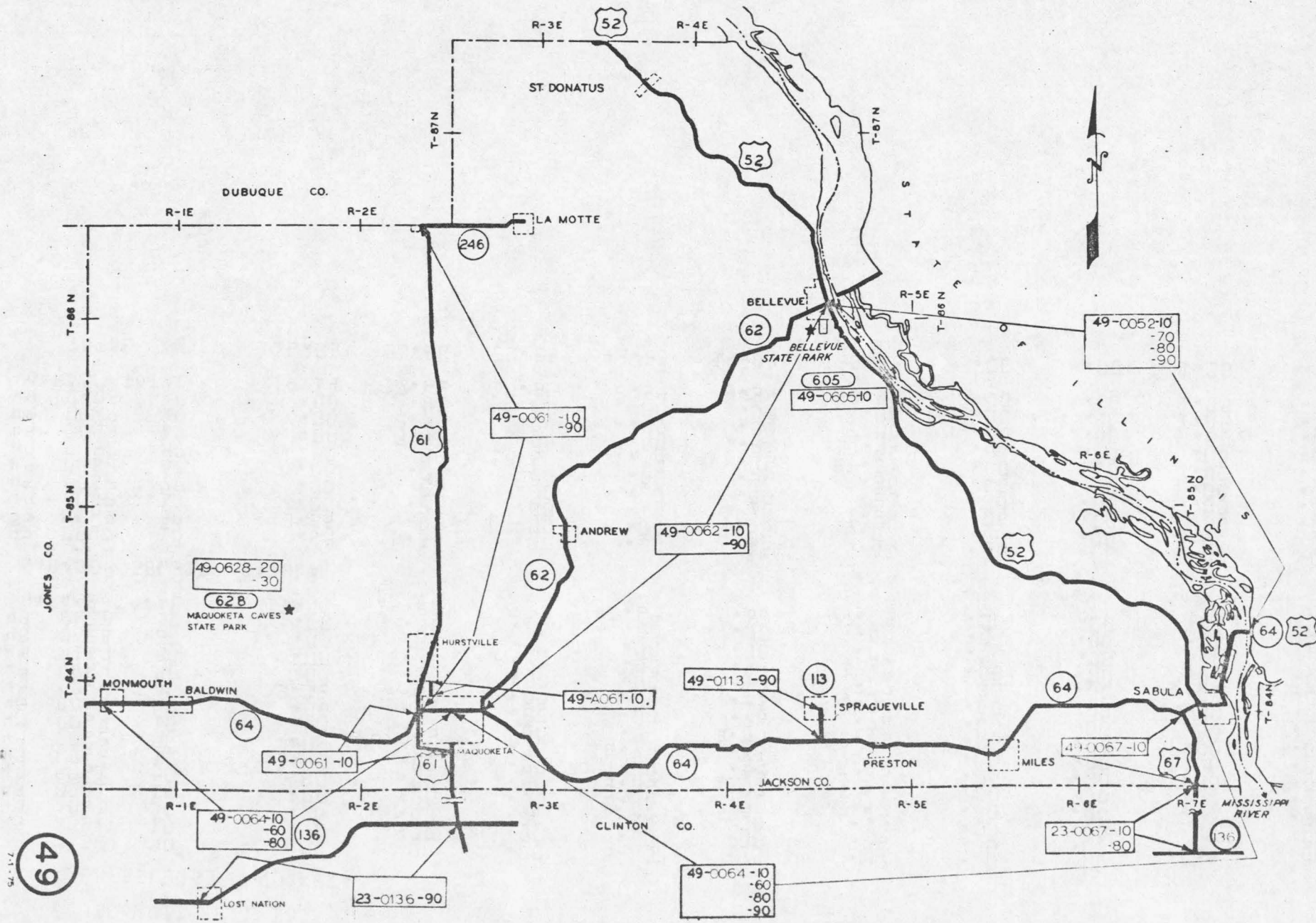
DUBUQUE AREA

OPERATION BASES AT DUBUQUE, DYERSVILLE AND CASCADE



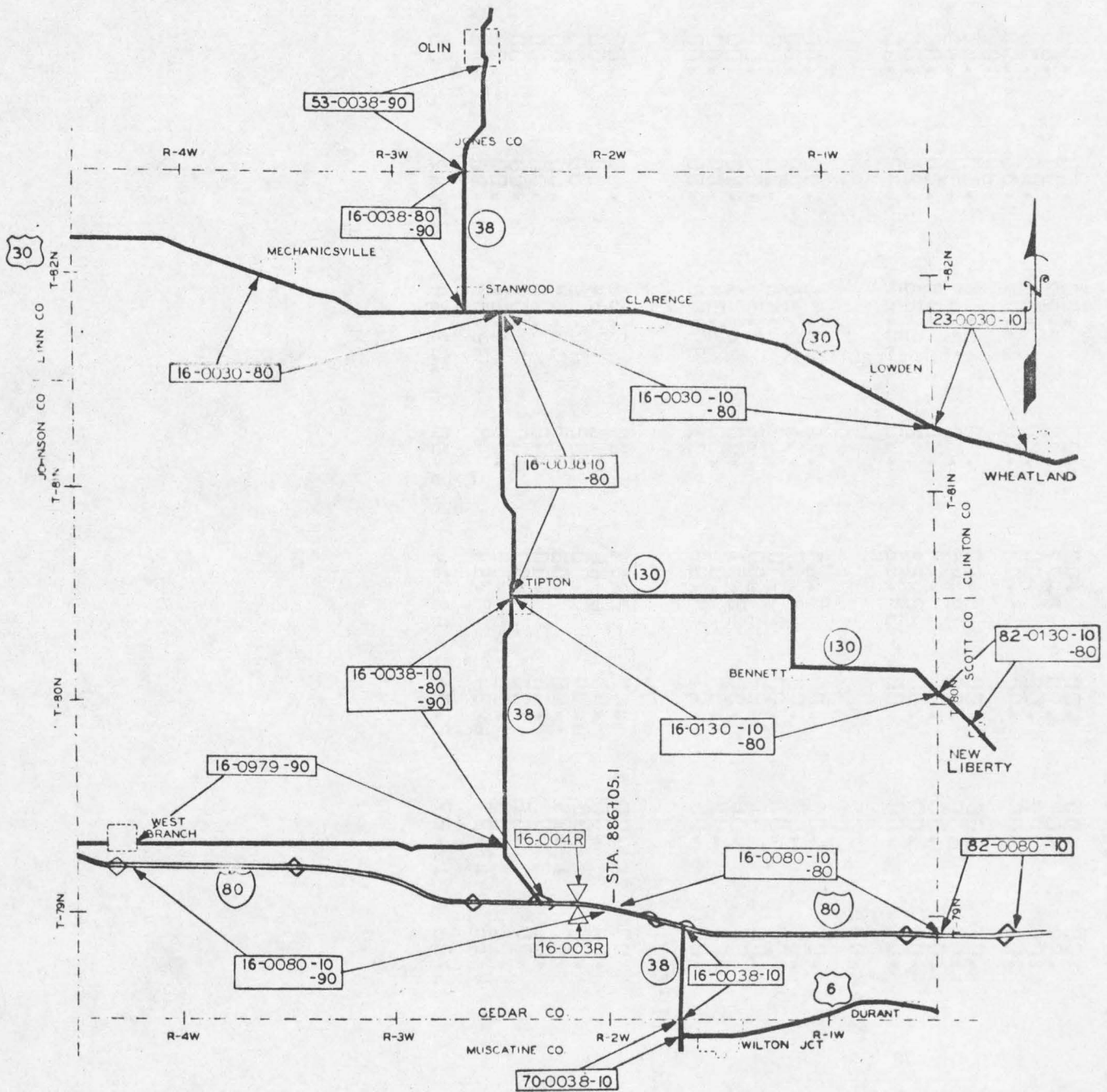
MAQUOKETA AREA

OPERATION BASES AT MAQUOKETA, SABULA AND BELLEVUE



TIPTON AREA

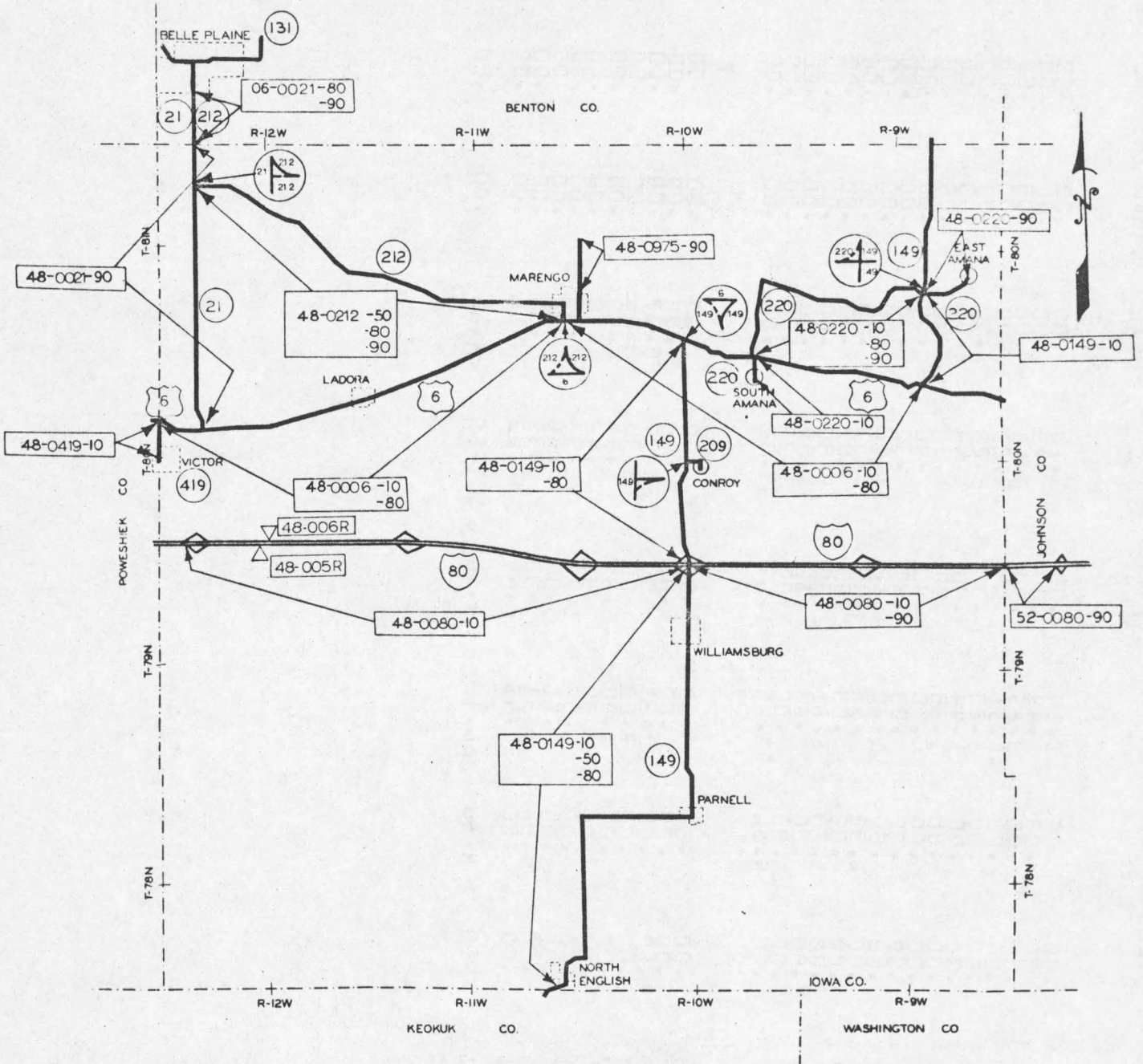
OPERATION BASES AT TIPTON INTERSTATE, TIPTON AND STANWOOD



CO	ROUTE	UNIT	RURAL MILES BY WIDTH				URBAN MILES	TOTAL MILES	DIVIDED		PARKS & INST	RDS	RAMPS X-OVER
			18	20	22	24			RURAL	URBAN			
GARAGE 556401 TIPTON INTERSTATE													
16	003R	10	.00	.00	.00	.00	.00	.00	.00	.00	.00	.00	
16	003B	10	.00	.00	.00	2.77	.00	2.77	.00	.00	.00	.00	
16	004RR	10	.00	.00	.00	.00	.00	.00	.00	.00	.00	.00	
16	0080	10	.00	.00	.00	15.09	.00	15.09	14.85	.00	.00	2.43	
16	0080	80	.00	.00	.00	.00	.00	.00	.24	.00	.00	.00	
16	0080	90	.00	.00	.00	8.10	.00	8.10	8.10	.00	.00	1.72	
16	097P	90	.00	.00	.00	10.49	.00	10.49	.00	.00	.00	.00	
70	003B	10	.00	.00	.00	.49	.00	.49	.00	.00	.00	.00	
82	0080	10	.00	.00	.00	2.28	.00	2.28	2.28	.00	.00	.94	
GARAGE TOTAL			.00	.00	.00	39.22	.00	39.22	25.47	.00	.00	5.09	
GARAGE 556402 STANWOOD													
16	0030	10	.00	.00	.00	7.60	1.75	9.35	.00	.00	.00	.00	
16	0030	80	.00	.00	.00	8.87	1.51	10.38	.00	.00	.00	.00	
16	003B	80	.00	.00	.00	.00	.45	.45	.00	.00	.00	.00	
16	003B	90	.00	.00	.00	3.27	.30	3.57	.00	.00	.00	.00	
53	0030	10	.00	.00	.00	2.91	.00	2.91	.00	.00	.00	.00	
53	003B	90	.00	.00	.00	3.34	.00	3.34	.00	.00	.00	.00	
GARAGE TOTAL			.00	.00	.00	6.61	4.01	30.00	.00	.00	.00	.00	
GARAGE 556403 TIPTON													
16	003B	10	.00	.00	.00	2.88	.00	2.88	.00	.00	.00	.00	
16	003B	80	.00	.00	.00	6.66	1.18	7.84	.00	.00	.00	.00	
16	003B	90	.00	.00	.00	.00	.32	.32	.00	.00	.00	.00	
16	0130	10	.00	13.25	.00	.00	.59	13.84	.00	.00	.00	.00	
16	0130	80	.00	.00	.00	.00	.40	.40	.00	.00	.00	.00	
82	0130	10	.00	.00	.00	.00	.00	.00	.00	.00	.00	.00	
82	0130	80	1.28	.00	.00	.00	.00	1.28	.00	.00	.00	.00	
GARAGE TOTAL			1.28	13.27	6.34	9.54	2.49	32.92	.00	.00	.00	.00	
TOTAL			1.28	13.27	12.95	68.14	6.50	102.14	25.47	.00	.00	5.09	

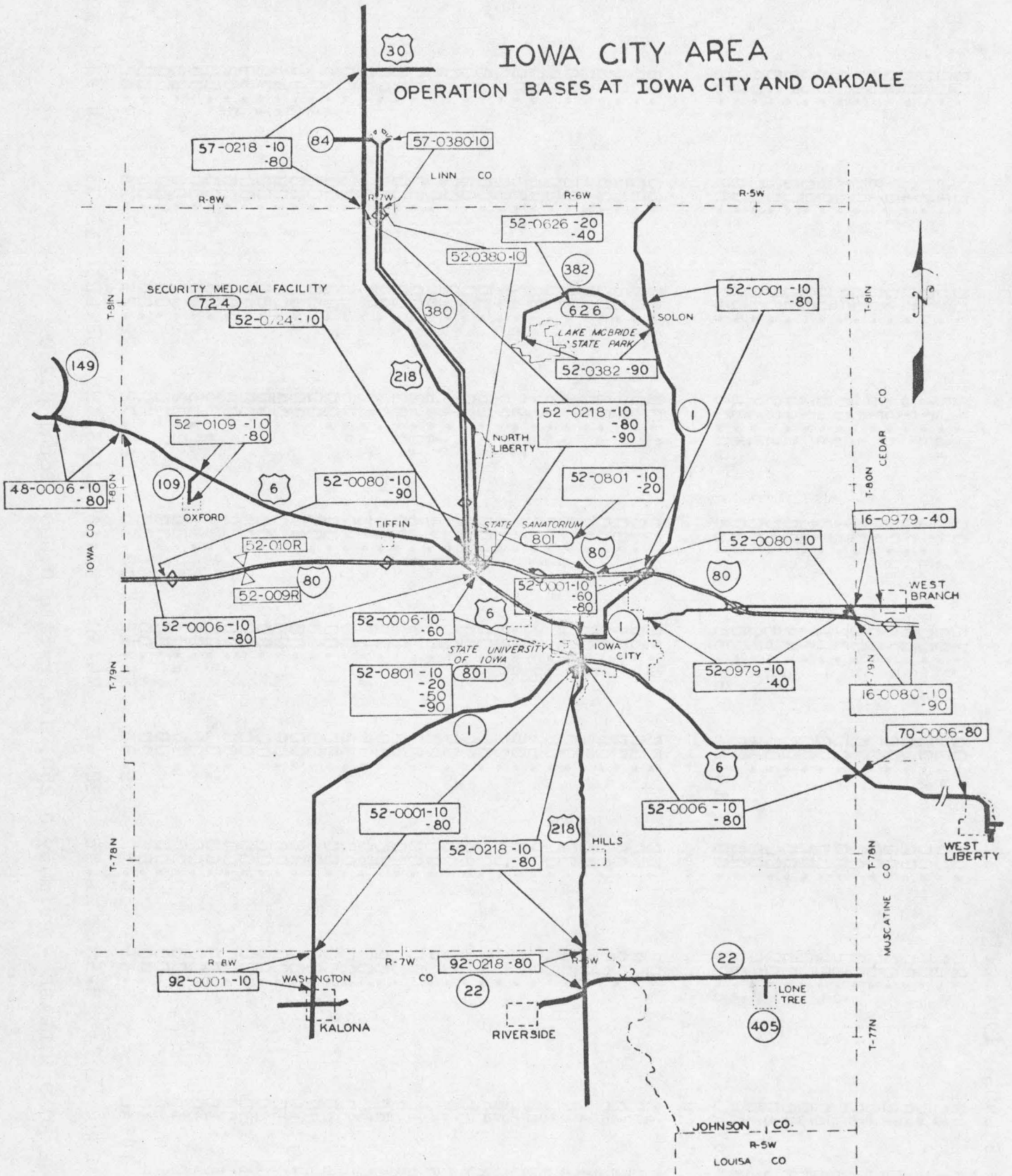
WILLIAMSBURG AREA

OPERATION BASES AT WILLIAMSBURG AND MARENGO



IOWA CITY AREA

OPERATION BASES AT IOWA CITY AND OAKDALE



STATE LIBRARY OF IOWA



3 1723 02075 2465