


Hawaii

Official
Register


1900



FIFTEENTH YEAR

IOWA
OFFICIAL
Register
PUBLISHED BY THE
Secretary of State
By Order of
The General Assembly.

1900



**IOWA
OFFICIAL
REGISTER....**



**Compiled by
G. L. DOBSON
Secretary of State**

CERTIFICATE.

STATE OF IOWA, }
OFFICE OF SECRETARY OF STATE. }

In accordance with the provisions of section 176 of the code of Iowa of 1897, I hereby certify that this volume of the Iowa Official Register contains a true and correct tabulated statement of the population of the counties, and also of the cities and towns of Iowa, having 500 inhabitants and over, as shown by the last state census.

In testimony whereof, I have hereunto set my hand this first day of February, 1900.


A handwritten signature in black ink, reading "H. L. Johnson". The signature is written in a cursive style with large, flowing letters.

Secretary of State.



James H. Knowlton

ELECTED LIEUTENANT-GOVERNOR, OCTOBER 12, 1875; TOOK OATH OF OFFICE AS
GOVERNOR, FEBRUARY 1, 1877, VICE SAMUEL J. KIRKWOOD RESIGNED.
SERVED UNTIL JANUARY 17, 1878.



Bowen R. Stinson

TWELFTH GOVERNOR OF IOWA. JANUARY 12, 1882, TO JANUARY 14, 1886.

PART I.
EARLY HISTORY OF IOWA
IOWA CONSTITUTION
TERRITORIAL AND STATE
OFFICERS.

EARLY HISTORY

Giving the Various Jurisdictions over Iowa

[From the Annals of Iowa, July, 1893, compiled by Capt. Frank E. Landers
Webster City, Iowa.]

The territory now known as the state of Iowa passed through a long succession of jurisdictions, or ownerships, prior to the 28th day of December, 1846, when it became one of the United States, the first to claim ownership being Pope Alexander VI.

GRANT TO THE KING AND QUEEN OF SPAIN.

1493. Pope Alexander VI granted to Ferdinand and Isabella, king and queen of Aragon and Castile, Spain, all the continents, inhabited by infidels, which they had discovered, extending the assignment to their heirs, and successors, the kings of Castile and Leon. The boundary between the grants to Spain and Portugal was fixed on a line drawn from pole to pole, 100 leagues west of the Azores. All countries east of that meridian not actually possessed by any Christian prince were to belong to Portugal; all to the west to Spain. Owing to the dissatisfaction of Portugal as to the boundary fixed in the grant to that country and Spain, a commission was appointed, which, on July 2, 1493, agreed on a line 270 leagues farther west. In the first assignment Portugal only secured the title to what was found to be a vast expanse of ocean, and the change of meridian was made in the belief that she would thereby acquire some portion of terra firma. But in this she was also doomed to disappointment.

THE CABOT PATENTS.

1496. Henry VII, king of England, granted to John Cabot and his sons, Lewis, Sebastian and Sancius, a patent of discovery, possession and trade. This was to include all the lands they might discover, of which they were to take possession in the name of the English crown. England laid claim in 1498 to all of North America, through the discoveries of John Cabot.

THE PLYMOUTH COMPANY'S CHARTER.

1620. James I, king of Great Britain, France and Ireland, granted to the council at Plymouth, England, all that part of America lying between the fortieth and forty-eighth degrees of north latitude, and extending from "sea to sea." This grant included within its limits the whole of Iowa, and challenged any rights Spain may have received from the pope.

THE MASSACHUSETTS COMPANY'S CHARTER.

1628. The "council established at Plymouth," England, granted to Sir Henry Roswell and others, all that part of New England in America extending along the Atlantic coast from three miles north of the Merrimac to three miles south of the Charles river, and westward between the latitude of 42 degrees, 2 minutes and a point three miles north of the most southerly bend of the Merrimac to the South Sea. This grant gave to the Massachusetts company that part of Iowa lying between parallels passing through the north edge of Clinton county and the south part of Clayton county. Charles I, king of England, granted, March 4, 1629, to Sir Henry Roswell and twenty others, a charter similar to that of 1628, with the exception that no part of the lands therein granted were, on the 3d day of November, 1620, inhabited by any other Christian prince, or within the limits of the Southern Colony of Virginia. The associates were made "one body corporate and politic in fact and name, by the name of the Governor and Company of Massachusetts Bay in New England."

THE WARWICK GRANT.

1630. The council at Plymouth granted to the earl of Warwick a tract of country south of Massachusetts. The earl on the 19th day of March, 1631, transferred the grant to Lords Say and Sele, Brooke and others. The country was defined in the transfer as lying south of Massachusetts and west of Narragansett river, extending westward 120 miles along the coast, and thence west to the Pacific. The Warwick grant embraced that part of Iowa lying between latitude 41 degrees and 42 degrees, 2 minutes, parallels passing through near the center of Henry county and the north edge of Clinton county.

THE PLYMOUTH COMPANY'S CHARTER.

1635. The charter of the Plymouth company was surrendered to the crown of England to obtain a confirmation of the respective

rights of the original members of the company. The grant was divided into twelve parts and distributed by lot. No territory was partitioned lying west of forty miles west of the Hudson. The province of Virginia, on the surrender of the charter of the Plymouth company, extended its jurisdiction to the forty-first parallel, the south line of the Warwick grant. The territory of Iowa was then claimed by Virginia, the assignees of the earl of Warwick, and Massachusetts, to the north line of Massachusetts, and from thence north by the crown of England.

THE MASSACHUSETTS BAY COMPANY.

1652. The general court of Massachusetts extended the northern boundary of the province to three miles north of the head of the Merrimac--latitude 43 degrees, 43 minutes, 12 seconds--and west to the Pacific. This extension of boundary placed all of northern Iowa under the claim of Massachusetts.

THE CONNECTICUT CHARTER.

1662. Charles II, king of England, Scotland and France, granted a charter to John Winthrop and other associates to the country included in the Warwick grant of 1630, the colonists having purchased the rights of the patentees in 1644.

THE MASSACHUSETTS BAY COMPANY.

1677. The crown of England ordered that the northern bounds of Massachusetts be restored to within three miles of the Merrimac, thereby leaving the jurisdiction of the north part of Iowa subject to the direct control of the king, as it was previous to 1652. The colony, however, still claimed to the northern limits.

LA SALLE'S PATENT.

1678. Louis XIV, king of France and Navarre, granted a patent to Robert de La Salle, permitting him to endeavor to discover the western part of New France. April 9, 1682, La Salle, having descended the Mississippi and explored the shores of the gulf of Mexico to the westward, took formal possession of the country in the name of the king of France, "from the mouth of the Ohio, also along the Mississippi and the rivers discharging themselves there-into from its source beyond the country of the Nad onessioux as far as its mouth at the gulf of Mexico."

THE MASSACHUSETTS COMPANY'S CHARTER.

1684. The court of chancery at Westminster, England, decreed that the patent of Massachusetts should be brought into court and canceled.

THE MASSACHUSETTS BAY COMPANY'S CHARTER.

1691. William and Mary, king and queen of England, granted a charter uniting the colonies of Massachusetts, New Plymouth and others under the name of "Province of Massachusetts Bay in New England." This charter included the same territory in Iowa as did the charters of 1628 and 1629.

CROZAT'S PATENT.

1712. Louis XIV, king of France and Navarre, granted a patent to Anthony Crozat, for fifteen years, with the right to carry on a trade in the country between Carolina and New Mexico. The country was to retain the name of Louisiana, and be annexed as a dependent of New France. The laws of France were extended to the province.

THE WESTERN COMPANY'S PATENT.

1717. Crozat surrendered his patent to the crown of France, and King Louis XV granted to the Western company for twenty-five years the exclusive commerce of Louisiana, and the right of beaver trade with New France. The charter gave rights of civil and military jurisdiction. It was surrendered to the crown in 1730.

THE ACT OF FONTAINBLEAU.

1762. A preliminary treaty was signed between England, France and Spain, by which it was agreed that the boundary between the provinces of England and France should be irrevocably fixed by a line drawn in the middle of the Mississippi river, from its source to the Iberville, etc. Louis XV, king of France, ceded Louisiana to Spain. The province was formerly taken possession of August 18, 1769. By this treaty the territory comprised in the bounds of the state of Iowa was definitely placed in the province of Louisiana, and the rights of the English claimants terminated.

THE TREATY OF PARIS.

1763. A definite treaty was signed between England, France and Spain, confirming the boundary between the possessions of England and France as agreed upon by the act of Fontainbleau of 1762.

THE TREATY OF ILDEFONSO.

1800. A secret agreement was entered into by which the king of Spain was to recede the province of Louisiana to France, upon a fulfillment of certain considerations to be performed by the French republic.

The agreement of the treaty of Madrid, made the following year, provided that the retrocession of Louisiana as provided in the treaty of Ildefonso should be carried out.

THE TREATY OF PARIS.

1803. France ceded the province of Louisiana to the United States. The treaty was ratified and proclaimed October 1, 1803. The province comprised all west of the Mississippi river north and east of the Spanish possessions, with the island of Orleans.

DISTRICT OF LOUISIANA.

1804. That part of the province of Louisiana south of the thirty-third parallel was detached to form the territory of Orleans, by act of congress, and the residue named "District of Louisiana," and placed under the control of the governor and judges of Indiana territory.

TERRITORY OF LOUISIANA.

1805. A territorial government was established by congress in the District of Louisiana and the name changed to "Territory of Louisiana."

TERRITORY OF MISSOURI.

1812. The government of the Territory of Louisiana was reorganized and the name changed to "Territory of Missouri."

TERRITORY OF MISSOURI.

1821. Missouri was admitted as a state and the remaining portion of the territory, that part north and west of Missouri and Arkansas, left without any form of government.

MICHIGAN TERRITORY.

1834. The boundaries of Michigan Territory were extended by act of congress westward to the Missouri river. This act again placed Iowa among the governments east of the Mississippi river. Michigan territory extended from Lake Huron to the Missouri river, and from the states of Ohio, Indiana, Illinois and Missouri north to the British possession.

WISCONSIN TERRITORY.

1836. Michigan Territory was divided by act of congress on April 20, 1836, and the western part established as "Wisconsin Territory."

IOWA TERRITORY.

1838. Wisconsin territory was divided by act of congress of June 12, 1838, and the western part given a territorial government and named "Iowa Territory." This territory embraced the territory of the present state of Iowa, North and South Dakota east of the Missouri and White Earth rivers, and Minnesota west of the Mississippi river and a line drawn from its source to the British possessions.

STATE OF IOWA.

1846. Application was made to congress February 12, 1844, for admission of Iowa as a state. On the 1st day of November of that year a constitution was adopted by a territorial convention, with the following boundaries:

"Beginning in the middle of the main channel of the Mississippi river opposite the mouth of the Des Moines river; thence up the said river Des Moines, in the middle of the main channel thereof, to a point where it is intersected by the old Indian boundary line, or line run by John C. Sullivan in the year 1816; thence westwardly along said line to the 'old northwest corner of Missouri;' thence due west to the middle of the main channel of the Missouri river; thence up in the middle of the main channel of the river last mentioned to the mouth of the Sioux or Calumet river; thence in a direct line to the middle of the main channel of the St. Peters river, where the Watonwan river (according to Nicollet's map) enters the same; thence down the middle of the main channel of said river to the middle of the main channel of the Mississippi river; thence down the middle of the main channel of said river to the place of beginning."

An act of admission was passed by congress March 3, 1845, but at the election held on the 4th of August following the people rejected it.

The boundaries provided in the act of congress were as follows: "Beginning at the mouth of the Des Moines river at the middle of the Mississippi; thence by the middle of the channel of that river to a parallel of latitude passing through the mouth of the Mankato, or Blue Earth river; thence west along said parallel of latitude to a point where it is intersected by a méridian line, 17 degrees and 30 minutes west of the meridian of Washington city; thence due south to the northern boundary line of the state of Missouri; thence eastwardly following that boundary to the point at which the same intersects the Des Moines river; thence by the middle of the channel of that river to the place of beginning."

On the 18th of May, 1846, another constitution was adopted by a second convention called for that purpose. This constitution proved acceptable to the people and was adopted at an election held August 3d, of the same year. On the following day, August 4, 1846, congress passed an act repealing the law of March 3, 1845, and accepting the boundaries of the state as defined in this last constitution and as they exist to-day. On the 28th day of December, 1846, congress passed the act admitting Iowa as a state in the Union. The boundaries were set forth in the act as follows: "Beginning in the middle of the main channel of the Mississippi river, at a point due east of the middle of the mouth of the main channel of the Des Moines river; thence up the middle of the main channel of the said Des Moines river to a point on said river where the northern boundary of the state of Missouri—as established by the constitution of that state, adopted June 12, 1820—crosses the said middle of the main channel of the said Des Moines river; thence westerly along the said northern boundary line of the state of Missouri, as established at the time aforesaid, until an extension of said line intersects the middle of the main channel of the Missouri river; thence up the middle of the main channel of the said Missouri river to a point opposite the middle of the main channel of the Big Sioux river, according to Nicollet's map; thence up the middle of the main channel of the Big Sioux river, according to the said map, until it is intersected by the parallel of 43 degrees and 30 minutes, north latitude; thence east along said parallel of 43 degrees and 30 minutes, until said parallel intersects the middle of the main channel of the Mississippi river; thence down the middle of the main channel of the Mississippi river to the place of beginning."

REGISTER OF THE TERRITORY OF IOWA

TERRITORIAL OFFICERS.

GOVERNORS.

Robert Lucas, appointed 1838.
 John Chambers, appointed 1841.
 James Clarke, appointed November, 1845.

SECRETARIES.

William B. Conway, appointed 1838; died in office, November, 1839.

James Clarke, appointed 1839.
 O. H. W. Stull, appointed 1841.
 Samuel J. Burr, appointed 1843.
 Jesse Williams, appointed 1845.

TERRITORIAL AUDITORS.

Office created January 7, 1840.

Jesse Williams, appointed January 14, 1840.
 William L. Gilbert, appointed January 23, 1843; reappointed February 27, 1844.
 Robert M. Secrest, appointed 1845.

TERRITORIAL TREASURERS.

Office created January 24, 1839.

Thornton Bayless, appointed January 23, 1839.
 Morgan Reno, appointed 1840.

TERRITORIAL AGENTS.

Office created January 14, 1841; abolished May 29, 1845.

Jesse Williams, appointed January 15, 1841.
 John M. Colman, appointed in 1842; reappointed February 15, 1843, and February 12, 1844.
 Anson Hart, appointed 1844 or 1845.

SUPERINTENDENT OF PUBLIC INSTRUCTION.

Office created February 12, 1841; abolished March 9, 1842.

William Reynolds, appointed in 1841.

COMMISSIONERS TO LOCATE THE SEAT OF GOVERNMENT AT
IOWA CITY.

Under act approved January 21, 1839.

Chauncey Swan, appointed January 18, 1839.

John Rolands, appointed January 18, 1839.

Robert Ralston, appointed January 18, 1839.

Legislated out of office January 14, 1841.

COMMISSIONERS APPOINTED TO SUPERINTEND THE ERECTION OF
THE PENITENTIARY AT FT. MADISON.

Jesse M. Harrison, John S. David, John Claypole, chosen by the legislative assembly January 25, 1839.

John Claypole, re-elected January 12, 1840.

SUPREME COURT.

Charles Mason, chief justice, 1838 to 1846.

Joseph Williams, associate justice, 1838 to 1846.

Thomas S. Wilson, associate justice, 1838 to 1846.

Thornton Bayless, clerk, 1838 to —.

George S. Hampton, clerk, — to 1846.

Eastin Morris, reporter, 1843 to 1846.

DISTRICT ATTORNEYS FOR THE TERRITORY.

Isaac Van Allen, appointed 1838.

Charles Weston, appointed 1840.

John G. Deshler, appointed 1843.

Edward Johnson, Fort Madison; appointed 1845 and 1846.

MARSHALS.

Francis Gehon, appointed 1838.

Thomas Johnson, appointed 1841.

Isaac Leffler, appointed 1842.

Gideon S. Bailey, Van Buren county; appointed 1845 and 1846

DELEGATES IN CONGRESS.

William W. Chapman, in Twenty-fifth and Twenty-sixth Congresses.

Francis Gehon.*

Augustus C. Dodge, in the Twenty-seventh, Twenty-eighth and Twenty-ninth Congresses.

*Elected in 1839, but appears never to have acted as delegate.

LEGISLATIVE

FIRST LEGISLATIVE ASSEMBLY.

Convened at Burlington, November 12, 1838. Adjourned January 25, 1839.

COUNCIL.

COUNTIES REPRESENTED.	NAMES OF MEMBERS.
Lee.....	Jesse B. Browne
Van Buren.....	J. Keith, E. A. M. Swazy.
Des Moines.....	Arthur Ingraham, Rob't Ralston, Geo. Hepner.
Henry.....	Jesse D. Payne, L. B. Hughes.
Muscatine, Louisa, Slaughter	James M. Clark.
Cedar, Johnson, Jones, Linn..	Charles Whittlesey.
Scott and Clinton.....	Jonathan W. Parker.
Dubuque, Jackson, Clayton..	Warner Lewis, Stephen Hempstead.

Jesse B. Browne, elected president November 13th.

B. F. Wallace, elected secretary November 13th.

HOUSE OF REPRESENTATIVES.

COUNTIES REPRESENTED.	NAMES OF MEMBERS.
Lee.....	William Patterson, Hawkins Taylor, Calvin J. Price, James Brierly.
Van Buren....	James Hall, Gideon S. Bailey, Samuel Parker.
Des Moines.....	James W. Grimes, George Temple, Van B. De-lashmutt, Thomas Blair, George H. Beeler.*
Henry.....	William G. Coop, William H. Wallace, Asbury B. Porter.
Muscatine, Louisa, Slaughter	John Frierson, William L. Toole, Levi Thorn-ton, S. Clinton Hastings.
Cedar, Johnson, Jones, Linn..	Robert G. Roberts.
Scott and Clinton.....	Laurel Summers, Jabez A. Burchard, Jr.†
Dubuque, Jackson, Clayton..	Chauncey Swan, Andrew Bankson, Thomas Cox, Hardin Nowlin.

William H. Wallace, elected speaker November 13th.

Joseph T. Fales, elected chief clerk November 13th.

*Qualified and took his seat November 21st, as successor to Cyrus S. Jacobs, deceased.

†Obtained his seat November 22d; the House on that day deciding in his favor, and against Samuel B. Murray, who had up to that time occupied the seat.

SECOND LEGISLATIVE ASSEMBLY.*

Convened at Burlington, November 4, 1839. Adjourned January 17, 1840.

COUNCIL.

COUNTIES REPRESENTED.	NAMES OF MEMBERS.
Lee	Jesse B. Browne.
Van Buren	J. Keith, E. A. M. Swazy.
Des Moines	Arthur Ingraham, Robert Ralston, George Hepner.
Henry	Jesse D. Payne, L. B. Hughes.
Muscatine, Louisa, †Slaughter	James M. Clark.
Cedar, Jones, Linn, Johnson	Charles Whittlesey.
Scott and Clinton	Jonathan W. Parker.
Dubuque, Jackson, Clayton..	Warner Lewis, Stephen Hempstead.

Stephen Hempstead, elected president November 7th.

B. F. Wallace, elected secretary November 5th.

HOUSE OF REPRESENTATIVES.

COUNTIES REPRESENTED.	NAMES OF MEMBERS.
Lee	William Patterson, Edward Johnston, Alfred Rich, Joshua Owen.
Van Buren	James Hall, Gideon S. Bailey, Uriah Biggs.
Des Moines	William R. Ross, Shepherd Leffler, L. N. English, Isaac Fleenor, Joseph C. Hawkins.
Henry and Jefferson	William G. Coop, Jacob L. Myers, John B. Lash.
Muscatine and Johnson	S. Clinton Hastings, T. T. Clark.
Louisa and Washington	Daniel Brewer, Jacob Mintun.
Cedar, Jones and Linn	George H. Walworth.
Scott and Clinton	Laurel Summers, Joseph M. Robertson.
Jackson	Thomas Cox.
Dubuque, Clayton, etc.	Edward Langworthy, Loring Wheeler, James Churchman.

Edward Johnston, elected speaker November 4th.

Joseph T. Fales, elected chief clerk November 4th.

*An extra session of this assembly was held at Burlington, July 13, 1840, pursuant to an act of the legislative assembly, approved January 11, 1840.

†Now called Washington.

THIRD LEGISLATIVE ASSEMBLY.

*Convened at Burlington, November 2, 1840. Adjourned January 15,
1841.*

COUNCIL.

COUNTIES REPRESENTED.	NAMES OF MEMBERS.
Lee.....	Jesse B. Browne, Edward Johnston.
Van Buren.....	James Hall, Gideon S. Bailey.
Des Moines.....	J. O. Hawkins.
Henry.....	William H. Wallace.
Jefferson.....	William G. Coop.
Louisa and Washington.....	Francis Springer.
Muscatine and Johnson.....	S. Clinton Hastings.
Cedar, Jones and Linn.....	George Greene.
Scott and Clinton.....	Jonathan W. Parker.
Jackson, Dubuque, Delaware, Clayton, etc.....	M. Bainbridge, Joseph S. Kirkpatrick.

M. Bainbridge, elected president November 3d.
B. F. Wallace, elected secretary November 3d.

HOUSE OF REPRESENTATIVES.

COUNTIES REPRESENTED.	NAMES OF MEMBERS.
Lee.....	James Brierly, Daniel F. Miller, John Box.
Van Buren.....	Isaac N. Lewis, John Whitaker, William Steele.
Des Moines.....	Shepherd Leffer, Milton D. Browning, Alfred Hebard, Robert Avery, David Hendershott.
Henry.....	John B. Lash, Asbury B. Porter, Paton Wilson.
Jefferson.....	Alexander A. Wilson.
Louisa.....	William L. Toole.
Washington.....	Simon P. Teeple.
Muscatine.....	Thomas M. Isett.
Johnson.....	Henry Felkner.
Cedar, Jones and Linn.....	George H. Walworth, Harmon Van Antwerp.
Scott and Clinton.....	Laurel Summers, Joseph M. Robertson.
Jackson.....	Thomas Cox.
Dubuque, Delaware, Clayton, etc.....	Edward Langworthy, Timothy Mason.

Thomas Cox, elected speaker November 3d.
Joseph T. Fales, elected chief clerk November 3d.

FOURTH LEGISLATIVE ASSEMBLY.

Convened at Iowa City, December 6, 1841. Adjourned February 18, 1842.

COUNCIL.

COUNTIES REPRESENTED.	NAMES OF MEMBERS.
Lee	Jesse B. Browne, Edward Johnston.
Van Buren	James Hall, Gideon S. Bailey.
Des Moines	*Shepherd Lefler.
Henry	William H. Wallace.
Jefferson	William G. Coop.
Louisa and Washington	Francis Springer.
Muscataine and Johnson	S. Clinton Hastings.
Cedar, Jones and Linn	George Greene.
Scott and Clinton	Jonathan W. Parker.
Jackson, Dubuque, Delaware, Clayton, etc.	M. Bainbridge, Joseph S. Kirkpatrick.

J. W. Parker, elected president December 7th.

J. W. Woods, elected secretary December 7th.

HOUSE OF REPRESENTATIVES.

COUNTIES REPRESENTED.	NAMES OF MEMBERS.
Lee	William Patterson, E. S. McCulloch, Henry S. Campbell.
Van Buren	John M. Whitaker, Uriah Biggs, Oliver Weld,
Des Moines	Alfred Hebard, Isaac Lefler, David E. Blair, George Hepner, James M. Morgan.
Henry	Asbury B. Porter, Paton Wilson, Simeon Smead.
Jefferson	Richard Quinton.
Louisa	William L. Toole.
Washington	Thomas Baker.
Muscataine	Samuel Holliday.
Johnson	Henry Felkner.
Cedar, Jones and Linn	Samuel P. Higginson, Thomas Denson.
Scott and Clinton	Joseph M. Robertson, James Grant.
Jackson	James K. Morse.
Dubuque, Delaware, Clayton, etc.	Warner Lewis, C. H. Booth.

Warner Lewis, elected speaker December 7th.

Joseph T. Fales, elected chief clerk December 7th.

*Elected to fill vacancy.

FIFTH LEGISLATIVE ASSEMBLY.

Convened at Iowa City, December 5, 1842. Adjourned February 17, 1843.

COUNCIL.

COUNTIES REPRESENTED.	NAMES OF MEMBERS.
Lee.....	William Patterson, Robert M. G. Patterson.
Van Buren.....	John D. Elbert, James H. Jenkins.
Des Moines.....	Shepherd Leffler.
Henry.....	William H. Wallace.
Jefferson.....	Joseph B. Teas.
Louisa and Washington.....	Francis Springer.
Muscatine and Johnson.....	Pleasant Harris.
Cedar, Jones and Linn.....	John P. Cook.
Scott and Clinton.....	Robert Christie.
Jackson, Dubuque, Delaware, Clayton, etc.....	Thomas Cox, Francis Gehon.

John D. Elbert, elected president December 7th.

Joseph T. Fales, elected secretary December 7th.

HOUSE OF REPRESENTATIVES.

COUNTIES REPRESENTED.	NAMES OF MEMBERS.
Lee.....	James Brierly, E. S. McCulloch, William Steele.
Van Buren.....	Isaac N. Lewis, Rickey D. Barton, Samuel Swearingen.
Des Moines.....	David E. Blair, George Hepner, James M. Morgan, Abner Hackleman, David J. Sales.
Henry.....	Paton Wilson, Evan Jay, Thomas McMillan.
Jefferson.....	John W. Culbertson.
Louisa.....	Joseph Newell.
Washington.....	David Bunker.
Muscatine.....	Err Thornton.
Johnson.....	Henry Felkner.
Cedar and Jones.....	George H. Walworth, John C. Berry.
Scott.....	Joseph M. Robertson.
Clinton.....	Ell Goddard.
Jackson.....	Ansel Briggs.
Dubuque, Delaware, Clayton, etc.....	Thomas Rogers, Frederick Andros.

James M. Morgan, elected speaker December 6th.

B. F. Wallace, elected chief clerk December 6th.

SIXTH LEGISLATIVE ASSEMBLY.*

Convened at Iowa City, December 4, 1843. Adjourned February 16, 1844.

COUNCIL.

COUNTIES REPRESENTED.	NAMES OF MEMBERS.
Lee	William Patterson, Robert M. G. Patterson.
Van Buren.....	John D. Elbert, James H. Jenkins.
Des Moines.....	Shepherd Leffler.
Henry.....	William H. Wallace.
Jefferson.....	Joseph B. Teas.
Louisa and Washington.....	Francis Springer.
Muscatine and Johnson.....	Pleasant Harris.
Cedar, Jones and Linn.....	John P. Cook.
Scott and Clinton	Robert Christie.
Jackson, Dubuque, Delaware, Clayton, etc.....	Thomas Cox, Francis Gehon.

Thomas Cox, elected president January 11th on the forty-first ballot—
Francis Springer acting as president *pro tem* till that time.

B. F. Wallace, elected secretary December 7th.

HOUSE OF REPRESENTATIVES.

COUNTIES REPRESENTED.	NAMES OF MEMBERS.
Lee.....	James Brierly, William Steele, Joseph Roberts.
Van Buren.....	Josiah H. Bonney, Samuel Borland, James M. Wray.
Des Moines.....	Alfred Hebard, Abner Hackleman, James W. Grimes, John Johnson, John D. Wright.
Henry	Paton Wilson, Hamilton Robb, William Thompson.
Jefferson	John W. Culbertson.
Louisa	George W. McOleary.
Washington.....	Thomas Baker.
Muscatine.....	Edward E. Fay.
Johnson	James P. Carleton.
Cedar, Jones and Linn.....	George H. Walworth, Robert Smythe.
Scott.....	Gilbert C. E. Mitchell.
Clinton	John Brophy.
Jackson	John Foley.
Dubuque, Delaware, Clayton, etc.....	Thomas Rogers, Hardin Nowlin.

James P. Carleton, elected speaker December 5th.

Joseph T. Fales, elected chief clerk December 5th.

*An extra session of this assembly was held at Iowa City, June 16, 1844
pursuant to an act of the assembly approved February 15, 1844.

FIRST CONSTITUTIONAL CONVENTION.

Convened at Iowa City, October 7, 1844. Adjourned November 1, 1844.

COUNTIES REPRESENTED.	NAMES OF MEMBERS.
Lee	Charles Staley, Alexander Kerr, David Galland, Calvin J. Price, James Marsh, John Thompson, Henry M. Salmon, O. S. X. Peck.
Des Moines.....	James Clarke, Henry Robinson, John D. Wright, Shepherd Leffler, Andrew Hooten, Eros Lowe, John Ripley, George Hepner.
Van Buren	Elisha Cutler, Jr., John Davidson, Paul Brattain, David Ferguson, Gideon S. Bailey, John Hale, Jr., Thomas Charlton.
Jefferson	Robert Brown, Hardin Butler, Sulifand S. Ross, James I. Murray, Samuel Whitmore.
Henry	Joseph O. Hawkins, George Hobson, John H. Randolph, Jonathan C. Hall, Joseph D. Hoag.
Washington.....	Wm. R. Harrison, Enoch Ross, Caleb B. Campbell.
Louisa	John Brookbank, Wm. L. Toole, Wright, Williams.
Muscatine.....	Jonathan E. Fletcher, Ralph P. Lowe, Elijah Sells.
Johnson	Robert Lucas, Samuel H. McCrory, Henry Felkner.
Linn	Thomas J. McKean, Samuel W. Durham, Luman M. Strong.
Cedar	Samuel A. Bissell, James H. Gower.
Scott	James Grant, Andrew W. Campbell, Ebenezer Cook.
Clinton	Lyman Evans, Ralph R. Benedict.
Jones	John Taylor.
Jackson.....	Joseph S. Kirkpatrick, William Morden, Richard B. Wyckoff.
Wapello	William H. Galbraith, William W. Chapman.
Davis	J. C. Blankinship, Samuel W. McAtee.
Keokuk.....	Richard Quinton.
Mahaska	Van B. Delashmutt, Stephen B. Shelledy.
Dubuque, Delaware, Black Hawk and Fayette.....	Francis Gehon, Edward Langworthy, Theophilus Crawford, Stephen Hempstead, Samuel B. Olmstead, Michael O'Brien.

Shepherd Leffler, elected president October 7th.

George S. Hampton, elected secretary October 7th.

The constitution adopted by this convention was rejected by the people at an election held on the 4th day of August, 1845, there being 7,235 votes cast "for the constitution," and 7,656 votes cast "against the constitution."

SEVENTH LEGISLATIVE ASSEMBLY.

Convened at Iowa City, May 5, 1845. Adjourned June 11, 1845.

COUNCIL.

COUNTIES REPRESENTED.	NAMES OF MEMBERS.
Lee.....	James Brierly, John Thompson.
Van Buren, Davis, Appanoose	Paul Brattain, Henry M. Shelby.
Des Moines.....	Shepherd Leffer.
Henry.....	John Stephenson.
Jefferson, Wapello, *Kishke-	
kosh.....	William G. Coop.
Louisa, Washington, Keokuk,	
Mahaska, etc.....	Enoch Ross.
Muscatine and Johnson.....	S. Clinton Hastings.
Cedar, Linn and Jones.....	William Abbe.
Scott and Clinton.....	Laurel Summers.
Jackson, Dubuque, Delaware,	
Clayton, etc.....	Stephen Hempstead, Philip B. Bradley.

S. Clinton Hastings, elected president May 7th.

John F. Kinney, elected secretary May 7th.

HOUSE OF REPRESENTATIVES.

COUNTIES REPRESENTED.	NAMES OF MEMBERS.
Lee.....	Jacob Huner, Charles Stewart, Jas. Anderson.
Van Buren.....	Frederick Hancock, George Montague, George W. Lester.
Des Moines.....	James M. Morgan, John Johnson, Ebenezer W. Davis, George Chandler, Richard Noble.
Henry.....	Norton Munger, Samuel D. Woodworth, Charles Clifton.
Jefferson, Wapello, *Kishke-	
kosh.....	Reuben B. Harper.
Louisa.....	George W. McCleary.
Washington, Keokuk, Ma-	
haska, etc.....	Stephen B. Shelledy.
Muscatine.....	Abraham T. Banks.
Johnson.....	Hugh D. Downey.
Cedar, Linn and Jones.....	Joseph K. Snyder, John Taylor.
Scott.....	Joseph M. Robertson.
Clinton.....	Shubael Coy.
Jackson.....	James Leonard.
Dubuque, Delaware, Clayton,	
etc.....	David S. Wilson, Samuel Murdock.

James M. Morgan, elected speaker May 6th.

William Thompson, elected chief clerk May 6th.

*Now called Monroe.

EIGHTH LEGISLATIVE ASSEMBLY.

Convened at Iowa City, December 1, 1845. Adjourned January 19,
1846.

COUNCIL.

COUNTIES REPRESENTED.	NAMES OF MEMBERS.
Lee.....	James Brierly, John Thompson.
Van Buren, Davis and Appa- noose	Paul Brattain, Henry M. Shelby.
Des Moines.....	Shepherd Leffler.
Henry	John Stephenson.
Jefferson, Wapello, *Kishke- kosh	William G. Coop.
Louisa, Washington, Keokuk, Mahaska, etc.	Enoch Ross.
Muscatine and Johnson.....	S. Clinton Hastings.
Cedar, Linn and Jones.....	William Abbe.
Scott and Clinton.....	Laurel Summers.
Jackson, Dubuque, Delaware, Clayton, etc	Stephen Hempstead, Philip B. Bradley.

Stephen Hempstead, elected president December 3d.
John F. Kinney, elected secretary December 3d.

HOUSE OF REPRESENTATIVES.

COUNTIES REPRESENTED.	NAMES OF MEMBERS.
Lee.....	Jacob Huner, William Patterson, Jesse B. Browne.
Van Buren.....	Frederick Hancock, George W. Lester, David Ferguson.
Des Moines.....	James M. Morgan, John D. Wright, John Rip- ley, Archibald McMichael, Joshua Holland.
Henry.....	Norton Munger, Samuel D. Woodworth, Charles Olifon.
Jefferson, Wapello, *Kishke- kosh	Joseph Flink.
Louisa	George W. McCleary.
Washington, Keokuk, Ma- haska, etc.....	Stephen B. Shellely.
Muscatine.....	Abraham T. Banks.
Johnson.....	Hugh D. Downey.
Cedar, Linn and Jones.....	Joseph K. Snyder, John Taylor.
Scott.....	Joseph M. Robertson.
Clinton.....	Shubael Coy.
Jackson.....	Thomas Graham.
Dubuque, Delaware, Clayton, etc.....	David S. Wilson, Samuel Murdock.

George W. McCleary, elected speaker December 2d.
William Thompson, elected chief clerk December 2d.

*Now called Monroe.

SECOND CONSTITUTIONAL CONVENTION.

Convened at Iowa City, May 4, 1846. Adjourned May 19, 1846.

COUNTIES REPRESENTED.	NAMES OF MEMBERS.
Lee.....	David Galland, Josiah Kent, George Berry.
Des Moines.....	Enos Lowe, Shepherd Leffler, George W. Bowie.
Van Buren.....	Thomas Dibble, Erastus Hoskins, William Steele.
Jefferson.....	Sullifand S. Ross, William G. Coop.
Henry.....	George Hobson, Alvin Saunders.
Davis.....	John J. Selman.
Appanoose and Monroe.....	Wareham G. Clark.
Wapello.....	Joseph H. Hedrick.
Iowa, Marion, Polk and Jasper.....	John Conrey.
Mahaska.....	Stephen B. Shelledy.
Keokuk.....	Sanford Harned.
Washington.....	Stewart Goodrell.
Louisa.....	John Ronalds.
Muscataine.....	J. Scott Richman.
Johnson.....	Curtis Bates.
Linn and Benton.....	Socrates H. Tryon.
Cedar.....	Samuel A. Bissell.
Scott.....	James Grant.
Clinton.....	Henry P. Haun.
Jackson.....	William Hubbell.
Jones.....	Sylvester G. Matson.
Clayton.....	David Olmstead.
Dubuque, Delaware, Buchanan, Fayette, Black Hawk..	Thomas McCraney, Francis K. O'Ferrall.

Enos Lowe, elected president May 4th.

William Thompson, elected secretary May 4th.

The constitution adopted by this convention was adopted by the people at an election held on the 3d day of August, 1846, there being 9,492 votes cast "for the constitution" and 9,036 cast "against the constitution." This constitution was presented to congress in December, 1846, and on the 28th of the same month an act was passed for the admission of Iowa into the union. The first election for state officers was held on the 26th day of October, 1846, pursuant to proclamation of Gov. James Clarke, when Ansel Briggs was elected governor; Elisha Cutler, Jr., secretary of state; Joseph T. Fales, auditor, and Morgan Reno, treasurer.

THIRD CONSTITUTIONAL CONVENTION.

Convened at Iowa City, January 19, 1857. Adjourned March 5, 1857.

Dist.	COUNTIES.	NAMES OF MEMBERS.
1	Lee.....	Edward Johnstone, William Patterson.
2	Lee and Van Buren.....	Squire Ayers.
3	Van Buren.....	Timothy Day.
4	Des Moines.....	Jonathan C. Hall, Moses W. Robinson.
5	Davis.....	David P. Palmer.
6	Jefferson.....	James F. Wilson.
7	Henry.....	Rufus L. B. Clarke.
8	Wapello.....	George Gillaspay.
9	Monroe, Lucas and Clarke..	John Edwards.
10	Appanoose, Wayne, Decatur	Amos Harris.
11	Fremont, Mills, Page, Taylor, Montgomery, Ringgold, Adams and Union..	Daniel H. Solomon.
12	Pottawattamie, Harrison, Shelby, Woodbury, Monona, Audubon, Crawford, Carroll, Calhoun, Sac, Ida, Cherokee, Buena Vista, Pocahontas, Palo Alto, Emmet, Clay, Dickinson, Osceola, O'Brien, Plymouth, Sioux and Buncombe.....	Daniel W. Price.
13	Louisa.....	Francis Springer.
14	Washington.....	David Bunker.
15	Keokuk.....	Jeremiah Hollingsworth.
16	Mahaska.....	James A. Young.
17	Marion.....	Hiram D. Gibson.
18	Warren, Madison, Adair, Cass.....	Lewis Todhunter.
19	Muscatine.....	John A. Parvin.
20	Johnson and Jones.....	William Penn Clarke.
21	Scott.....	George W. Ellis.
22	Cedar.....	Robert Gower.
23	Clinton.....	Aylett R. Cotton.
24	Linn.....	Hosea W. Gray.
25	Linn, Benton, Black Hawk and Buchanan.....	James C. Traer.
26	Poweshiek, Jasper, Marshall and Tama.....	Harvey J. Skiff.
27	Polk, Dallas and Guthrie...	Thomas Seely.
28	Jackson.....	William A. Warren.
29	Jackson and Jones.....	Albert H. Marvin.
30	Dubuque.....	John H. Emerson.
31	Dubuque and Delaware....	John H. Peters.
32	Clayton.....	Alpheus Scott.
33	Fayette, Bremer, Butler, Franklin, Grundy, Hardin, Wright, Webster, Boone, Story, Greene, Allamakee, Winneshiek and Humboldt.....	Sheldon G. Winchester.
34	Howard, Chickasaw, Mitchell, Floyd, Worth, Cerro Gordo, Hancock, Winnebago, Bancroft and Kosuth.....	John T. Clark.

Francis Springer, elected president January 20th.

Thomas J. Saunders, elected secretary January 20th.

CONSTITUTION OF THE STATE OF IOWA.

Adopted in convention March 5, 1857.

Adopted at general election August 3, 1857.

Proclaimed by the governor September 3, 1857.

Became operative on publication.

WE, THE PEOPLE OF THE STATE OF IOWA, grateful to the Supreme Being for the blessings hitherto enjoyed, and feeling our dependence on Him for a continuation of those blessings, do ordain and establish a free and independent government, by the name of THE STATE OF IOWA, the boundaries whereof shall be as follows:

Beginning in the middle of the main channel of the Mississippi river, at a point due east of the middle of the mouth of the main channel of the Des Moines river, thence up the middle of the main channel of the said Des Moines river; to a point on said river where the northern boundary line of the state of Missouri—as established by the constitution of that state, adopted June 12, 1820—crosses the said middle of the main channel of the said Des Moines river; thence westwardly along the said northern boundary line of the state of Missouri, as established at the time aforesaid, until an extension of said line intersects the middle of the main channel of the Missouri river; thence up the middle of the main channel of the said Missouri river to a point opposite the middle of the main channel of the Big Sioux river, according to Nicollett's map thence up the main channel of the said Big Sioux river, according to the said map, until it is intersected by the parallel of forty-three degrees and thirty minutes north latitude; thence east along said parallel of forty-three degrees and thirty minutes, until said parallel intersects the middle of the main channel of the Mississippi river; thence down the middle of the main channel of the said Mississippi river to the place of beginning.

ARTICLE I—BILL OF RIGHTS.

SECTION 1. All men are, by nature, free and equal, and have certain inalienable rights, among which are those of enjoying and defending life and liberty, acquiring, possessing, and protecting property, and pursuing and obtaining safety and happiness.

SEC. 2. All political power is inherent in the people. Government is instituted for the protection, security, and benefit of the people, and they have the right, at all times, to alter or reform the same, whenever the public good may require it.

SEC. 3. The general assembly shall make no law respecting an establishment of religion, or prohibiting the free exercise thereof; nor shall any person be compelled to attend any place of worship, pay tithes, taxes, or other rates, for building or repairing places of worship, or the maintenance of any minister or ministry.

SEC. 4. No religious test shall be required as a qualification for any office of public trust, and no person shall be deprived of any of his rights, privileges, or capacities, or disqualified from the performance of any of his public or private duties, or rendered incompetent to give evidence in any court of law or equity, in consequence of his opinions on the subject of religion; and any party to any judicial proceeding shall have the right to use as a witness, or take the testimony of, any other person, not disqualified on account of interest, who may be cognizant of any fact material to the case; and parties to suits may be witnesses, as provided by law.

SEC. 5. Any citizen of this state who may hereafter be engaged, either directly or indirectly, in a duel, either as principal or accessory before the fact, shall forever be disqualified from holding any office under the constitution and laws of this state.

SEC. 6. All laws of a general nature shall have a uniform operation; the general assembly shall not grant to any citizen or class of citizens, privileges or immunities, which upon the same terms shall not equally belong to all citizens.

SEC. 7. Every person may speak, write and publish his sentiments on all subjects, being responsible for the abuse of that right. No law shall be passed to restrain or abridge the liberty of speech, or of the press. In all prosecutions or indictments for libel, the truth may be given in evidence to the jury, and if it appear to the jury that the matter charged as libelous was true, and was published with good motives and for justifiable ends, the party shall be acquitted.

SEC. 8. The right of the people to be secure in their persons, houses, papers, and effects, against unreasonable seizures and searches, shall not be violated; and no warrant shall issue but on probable cause, supported by oath or affirmation, particularly describing the place to be searched, and the persons and things to be seized.

SEC. 9. The right of trial by jury shall remain inviolate; but the general assembly may authorize trial by a jury of a less number than twelve men in inferior courts; but no person shall be deprived of life, liberty, or property, without due process of law.

SEC. 10. In all criminal prosecutions, and in cases involving the life or liberty of an individual, the accused shall have a right to a speedy and public trial by an impartial jury; to be informed of the accusation against him; to have a copy of the same when demanded; to be confronted with the witnesses against him; to have compulsory process for his witnesses; and to have the assistance of counsel.

SEC. 11. All offenses less than felony, and in which the punishment does not exceed a fine of one hundred dollars, or imprisonment for thirty days, shall be tried summarily before a justice of the peace, or other officer authorized by law, on information under oath, without indictment, or the intervention of a grand jury, saving to the defendant the right of appeal; and no person shall be held to answer for any higher criminal offense, unless on presentment or indictment by a grand jury, except in cases arising in the army or navy, or in the militia, when in actual service, in time of war or public danger.

SEC. 12. No person shall, after acquittal, be tried for the same offense. All persons shall, before conviction, be bailable by sufficient sureties, except for capital offenses, where the proof is evident, or the presumption great.

SEC. 13. The writ of *habeas corpus* shall not be suspended or refused when application is made as required by law, unless, in case of rebellion or invasion, the public safety may require it.

SEC. 14. The military shall be subordinate to the civil power. No standing army shall be kept up by the state in time of peace; and in time of war no appropriation for a standing army shall be for a longer time than two years.

SEC. 15. No soldier shall, in time of peace, be quartered in any house without the consent of the owner, nor in time of war except in the manner prescribed by law.

SEC. 16. Treason against the state shall consist only in levying war against it, adhering to its enemies, or giving them aid and comfort. No person shall be convicted of treason, unless on the evidence of two witnesses to the same overt act, or confession in open court.

SEC. 17. Excessive bail shall not be required; excessive fines

shall not be imposed, and cruel and unusual punishment shall not be inflicted.

SEC. 18. Private property shall not be taken for public use without just compensation first being made, or secured to be made, to the owner thereof, as soon as the damages shall be assessed by a jury, who shall not take into consideration any advantages that may result to said owner on account of the improvement for which it is taken.

SEC. 19. No person shall be imprisoned for debt in any civil action, on mesne or final process, unless in case of fraud; and no person shall be imprisoned for a military fine in time of peace.

SEC. 20. The people have the right freely to assemble together to counsel for the common good; to make known their opinions to their representatives, and to petition for a redress of grievances.

SEC. 21. No bill of attainder, *ex post facto* law, or law impairing the obligation of contracts, shall ever be passed.

SEC. 22. Foreigners who are, or may hereafter become residents of this state, shall enjoy the same rights in respect to the possession, enjoyment, and descent of property, as native born citizens.

SEC. 23. There shall be no slavery in this state; nor shall there be involuntary servitude, unless for the punishment of crime.

SEC. 24. No lease or grant of agricultural lands, reserving any rent or service of any kind, shall be valid for a longer period than twenty years.

SEC. 25: This enumeration of rights shall not be construed to impair or deny others, retained by the people.

[SEC. 26. No person shall manufacture for sale, or sell, or keep for sale, as a beverage, any intoxicating liquors whatever, including ale, wine and beer. The general assembly shall by law prescribe regulations for the enforcement of the prohibition herein contained, and shall thereby provide suitable penalties for the violation of the provisions hereof.]

[*The foregoing amendment was adopted at a special election held on June 27, 1882. The supreme court, April 21, 1883, in the case of Koehler & Lange v. Hill, and reported in 60th Iowa, page 543, held that owing to certain irregularities, the same was not legally submitted to the electors, and did not become a part of the constitution.*]

ARTICLE II—RIGHT OF SUFFRAGE.

SECTION 1. Every [*white*] male citizen of the United States, of the age of twenty-one years, who shall have been a resident of this state six months next preceding the election, and of the county in which he claims his vote, sixty days, shall be entitled to vote at all elections which are now or hereafter may be authorized by law.

[*Amended by striking out the word "white" at the general election in 1868.*]

SEC. 2. Electors shall, in all cases except treason, felony, or breach of the peace, be privileged from arrest on the days of election, during their attendance at such elections, going to and returning therefrom.

SEC. 3. No elector shall be obliged to perform military duty on the day of election, except in time of war or public danger.

SEC. 4. No person in the military, naval, or marine service of the United States shall be considered a resident of this state by being stationed in any garrison, barrack, or military or naval place or station within this state.

SEC. 5. No idiot or insane person, or person convicted of any infamous crime, shall be entitled to the privilege of an elector.

SEC. 6. All elections by the people shall be by ballot.

[*Amendment*]. SEC. 7. The general election for state, district, county and township officers shall be held on the Tuesday next after the first Monday in November.

[*The foregoing amendment was adopted at the general election in 1884.*]

ARTICLE III—OF THE DISTRIBUTION OF POWERS.

SECTION 1. The powers of the government of Iowa shall be divided into three separate departments: the legislative, the executive and the judicial; and no person charged with the exercise of powers properly belonging to one of these departments shall exercise any function appertaining to either of the others, except in cases hereinafter expressly directed or permitted.

LEGISLATIVE DEPARTMENT.

SECTION 1. The legislative authority of this state shall be vested in a general assembly, which shall consist of a senate and house of representatives; and the style of every law shall be:

"Be it enacted by the General Assembly of the State of Iowa."

SEC. 2. The sessions of the general assembly shall be biennial, and shall commence on the second Monday in January next ensuing the election of its members; unless the governor of the state shall, in the meantime, convene the general assembly by proclamation.

SEC. 3. The members of the house of representatives shall be chosen every second year, by the qualified electors of their respective districts, on the second Tuesday in October, except the years of the presidential election, when the election shall be on the Tuesday next after the first Monday in November, and their term of office shall commence on the first day of January next after their election, and continue two years; and until their successors are elected and qualified.

[*By an amendment adopted at the general election in 1884, elections now occur uniformly in November.*]

SEC. 4. No person shall be member of the house of representatives who shall not have attained the age of 21 years; be a [*free white*] male citizen of the United States, and shall have been an inhabitant of this state one year next preceding his election, and at the time of his election shall have had an actual residence of sixty days in the county or district he may have been chosen to represent.

[*Amended by striking out the words "free white," at the general election in 1880.*]

SEC. 5. Senators shall be chosen for the term of four years, at the same time and place as representatives; they shall be 25 years of age, and possess the qualifications of representatives as to residence and citizenship.

SEC. 6. The number of senators shall not be less than one-third nor more than one-half the representative body; and shall be so classified by lot that one class, being as nearly one-half as possible, shall be elected every two years. When the number of senators is increased, they shall be annexed by lot to one or the other of the two classes, so as to keep them as nearly equal in numbers as practicable.

SEC. 7. Each house shall choose its own officers, and judge of the qualification, election, and return of its own members. A contested election shall be determined in such manner as shall be directed by law.

SEC. 8. A majority of each house shall constitute a quorum to transact business; but a smaller number may adjourn from day to

day, and may compel the attendance of absent members in such manner and under such penalties as each house may provide.

SEC. 9. Each house shall sit upon its own adjournments, keep a journal of its proceedings, and publish the same; determine its rules of proceedings, punish members for disorderly behavior, and with the consent of two-thirds, expel a member, but not a second time for the same offense; and shall have all other powers necessary for a branch of the general assembly of a free and independent state.

SEC. 10. Every member of the general assembly shall have the liberty to dissent from or protest against any act or resolution which he may think injurious to the public or an individual, and have the reasons for his dissent entered on the journals; and the yeas and nays of the members of either house, on any question, shall, at the desire of any two members present, be entered on the journals.

SEC. 11. Senators and representatives, in all cases except treason, felony, or breach of the peace, shall be privileged from arrest during the session of the general assembly, and in going to or returning from the same.

SEC. 12. When vacancies occur in either house, the governor, or the person exercising the functions of governor, shall issue writs of election to fill such vacancies.

SEC. 13. The doors of each house shall be open, except on such occasions as, in the opinion of the house, may require secrecy.

SEC. 14. Neither house shall, without the consent of the other, adjourn for more than three days, nor to any other place than that in which they may be sitting.

SEC. 15. Bills may originate in either house, and may be amended, altered, or rejected by the other; and every bill having passed both houses, shall be signed by the speaker and president of their respective houses.

SEC. 16. Every bill which shall have passed the general assembly, shall, before it becomes a law, be presented to the governor. If he approve, he shall sign it; but if not, he shall return it, with his objections, to the house in which it originated, which shall enter the same upon their journal, and proceed to reconsider it; if, after such reconsideration, it again pass both houses, by yeas and nays, by a majority of two-thirds of the members of each house, it shall become a law, notwithstanding the governor's objections. If any bill shall not be returned within three days after it shall have been presented to him (Sunday excepted), the same shall be a law

in like manner as if he had signed it, unless the general assembly, by adjournment, prevent such return. Any bill submitted to the governor for his approval during the last three days of a session of the general assembly, shall be deposited by him in the office of the secretary of state within thirty days after the adjournment, with his approval, if approved by him, and with his objections, if he disapproves thereof.

SEC. 17. No bill shall be passed unless by the assent of a majority of all the members elected to each branch of the general assembly, and the question upon the final passage shall be taken immediately upon its last reading, and the yeas and nays entered on the journal.

SEC. 18. An accurate statement of the receipts and expenditures of the public money shall be attached to and published with the laws at every regular session of the general assembly.

SEC. 19. The house of representatives shall have the sole power of impeachment, and all impeachments shall be tried by the senate. When sitting for that purpose, the senators shall be upon oath or affirmation; and no person shall be convicted without the concurrence of two-thirds of the members present.

SEC. 20. The governor, judges of the supreme and district courts, and other state officers, shall be liable to impeachment for any misdemeanor or malfeasance in office; but judgment in such cases shall extend only to removal from office, and disqualification to hold any office of honor trust, or profit, under this state; but the party convicted or acquitted shall nevertheless be liable to indictment, trial, and punishment, according to law. All other civil officers shall be tried for misdemeanors and malfeasance in office, in such manner as the general assembly may provide.

SEC. 21. No senator or representative shall, during the time for which he shall have been elected, be appointed to any civil office of profit under this state, which shall have been created, or the emoluments of which shall have been increased during such term, except such offices as may be filled by elections by the people.

SEC. 22. No person holding any lucrative office under the United States, or this state, or any other power, shall be eligible to hold a seat in the general assembly. But offices in the militia, to which there is attached no annual salary, or the office of justice of the peace, or postmaster, whose compensation does not exceed \$100 per annum, or notary public, shall not be deemed lucrative.

SEC. 23. No person who may hereafter be a collector or holder

of public moneys, shall have a seat in either house of the general assembly, or be eligible to hold any office of trust or profit in this state, until he shall have accounted for and paid into the treasury all sums for which he may be liable.

SEC. 24. No moneys shall be drawn from the treasury but in consequence of appropriations made by law.

SEC. 25. Each member of the First General Assembly under this constitution shall receive \$3 per diem while in session; and the further sum of \$3 for every twenty miles traveled in going to and returning from the place where such session is held, by the nearest traveled route; after which they shall receive such compensation as shall be fixed by law; but no general assembly shall have the power to increase the compensation of its members. And when convened in extra session they shall receive the same mileage and per diem compensation as fixed by law for the regular session, and none other.

SEC. 26. No law of the general assembly, passed at a regular session, of a public nature, shall take effect until the fourth day of July next, after the passage thereof. Laws passed at a special session shall take effect ninety days after the adjournment of the general assembly by which they were passed. If the general assembly shall deem any law of immediate importance, they may provide that the same shall take effect by publication in newspapers in the state.

SEC. 27. No divorce shall be granted by the general assembly.

SEC. 28. No lottery shall be authorized by this state; nor shall the sale of lottery tickets be allowed.

SEC. 29. Every act shall embrace but one subject, and matters properly connected therewith; which subject shall be expressed in the title. But if any subject shall be embraced in an act which shall not be expressed in the title, such act shall be void only as to so much thereof as shall not be expressed in the title.

SEC. 30. The general assembly shall not pass local or special laws in the following cases:

For the assessment and collection of taxes for state, county, or road purposes;

For laying out, opening, and working roads or highways;

For changing the names of persons;

For the incorporation of cities and towns;

For vacating roads, town plats, streets, alleys, or public squares;

For locating or changing county seats.

In all the cases above enumerated, and in all other cases where a general law can be made applicable, all laws shall be general, and of uniform operation throughout the state; and no law changing the boundary lines of any county shall have effect until upon being submitted to the people of the counties affected by the change, at a general election, it shall be approved by a majority of the votes in each county, cast for and against it.

SEC. 31. No extra compensation shall be made to any officer, public agent, or contractor, after the service shall have been rendered, or the contract entered into; nor shall any money be paid on any claim, the subject-matter of which shall not have been provided for by pre-existing laws, and no public money or property shall be appropriated for local or private purposes, unless such appropriation, compensation, or claim be allowed by two-thirds of the members elected to each branch of the general assembly.

SEC. 32. Members of the general assembly shall, before they enter upon the duties of their respective offices, take and subscribe the following oath or affirmation: "I do solemnly swear (or affirm, as the case may be), that I will support the constitution of the United States, and the constitution of the state of Iowa, and that I will faithfully discharge the duties of senator (or representative, as the case may be), according to the best of my ability." And members of the general assembly are hereby empowered to administer to each other the said oath or affirmation.

SEC. 33. The general assembly shall, in the years one thousand eight hundred and fifty-nine, one thousand eight hundred and sixty-three, one thousand eight hundred and sixty-five, one thousand eight hundred and sixty-seven, one thousand eight hundred and sixty-nine, and one thousand eight hundred and seventy-five, and every ten years thereafter, cause an enumeration to be made of all the [white] inhabitants of the state.

[Amended by striking out the word "white" at the general election in 1868.]

SEC. 34. The number of senators shall, at the next session following each period of making such enumeration, and the next session following each United States census, be fixed by law, and apportioned among the several counties according to the number of [white] inhabitants in each.

[Amended by striking out the word "white" at the general election in 1868.]

SEC. 35. The senate shall not consist of more than fifty members, nor the house of representatives of more than one hundred; and they shall be apportioned among the several counties and representative districts of the state according to the number of [*white*] inhabitants in each, upon ratios to be fixed by law; but no representative district shall contain more than four organized counties, and each district shall be entitled to at least one representative. Every county and district which shall have a number of inhabitants equal to one-half of the ratio fixed by law, shall be entitled to one representative; and any one county containing in addition to the ratio fixed by law one-half that number, or more, shall be entitled to one additional representative. No floating district shall hereafter be formed.

[*Amended by striking out the word "white" at the general election in 1868.*]¹

SEC. 36. At its first session under this constitution, and at every subsequent regular session, the general assembly shall fix the ratio of representation, and also form into representative districts those counties which will not be entitled singly to a representative.

SEC. 37. When a congressional, senatorial, or representative district shall be composed of two or more counties, it shall not be entirely separated by any county belonging to another district; and no county shall be divided in forming a congressional, senatorial, or representative district.

SEC. 38. In all elections by the general assembly, the members thereof shall vote *viva voce*; and the votes shall be entered on the journal.

ARTICLE IV - EXECUTIVE DEPARTMENT.

SECTION 1. The supreme executive power of this state shall be vested in a chief magistrate, who shall be styled the governor of the state of Iowa.

SEC. 2. The governor shall be elected by the qualified electors at the time and place of voting for members of the general assembly, and shall hold his office two years from the time of his installation, and until his successor is elected and qualified.

SEC. 3. There shall be a lieutenant-governor, who shall hold his office two years, and be elected at the same time as the governor. In voting for governor and lieutenant-governor, the electors shall designate for whom they vote as governor, and for whom as lieutenant-governor. The returns of every election for governor and

lieutenant-governor, shall be sealed up and transmitted to the seat of government of the state, directed to the speaker of the house of representatives, who shall open and publish them in the presence of both houses of the general assembly.

SEC. 4. The persons respectively having the highest number of votes, for governor and lieutenant-governor, shall be declared duly elected; but in case two or more persons shall have an equal, and the highest number of votes for either office, the general assembly shall, by joint vote, forthwith proceed to elect one of said persons governor, or lieutenant-governor, as the case may be.

SEC. 5. Contested elections for governor, or lieutenant-governor, shall be determined by the general assembly in such manner as may be prescribed by law.

SEC. 6. No person shall be eligible to the office of governor, or lieutenant-governor, who shall not have been a citizen of the United States, and a resident of the state two years next preceding the election, and attained the age of 30 years at the time of said election.

SEC. 7. The governor shall be commander-in-chief of the militia, the army, and navy of this state.

SEC. 8. He shall transact all executive business with the officers of government, civil and military, and may require information in writing from the officers of the executive department upon any subject relating to the duties of their respective offices.

SEC. 9. He shall take care that the laws are faithfully executed.

SEC. 10. When any office shall, from any cause, become vacant, and no mode is provided by the constitution and laws for filling such vacancy, the governor shall have power to fill such vacancy, by granting a commission, which shall expire at the end of the next session of the general assembly, or at the next election by the people.

SEC. 11. He may, on extraordinary occasions, convene the general assembly by proclamation, and shall state to both houses, when assembled, the purpose for which they shall have been convened.

SEC. 12. He shall communicate, by message, to the general assembly, at every regular session, the condition of the state, and recommend such matters as he shall deem expedient.

SEC. 13. In case of disagreement between the two houses with respect to the time of adjournment, the governor shall have power

to adjourn the general assembly to such time as he may think proper; but no such adjournment shall be beyond the time fixed for the regular meeting of the next general assembly.

SEC. 14. No person shall, while holding any office under the authority of the United States, or this state, execute the office of governor, or lieutenant-governor, except as hereinafter expressly provided.

SEC. 15. The official term of governor and lieutenant-governor, shall commence on the second Monday of January next after their election, and continue for two years, and until their successors are elected and qualified. The lieutenant-governor, while acting as governor, shall receive the same pay as provided for governor; and while presiding in the senate, shall receive as compensation therefor, the same mileage and double the per diem pay provided for a senator, and none other.

SEC. 16. The governor shall have power to grant reprieves, commutations and pardons, after conviction, for all offenses except treason and cases of impeachment, subject to such regulations as may be provided by law. Upon conviction for treason, he shall have power to suspend the execution of the sentence until the case shall be reported to the general assembly at its next meeting, when the general assembly shall either grant a pardon, commute the sentence, direct the execution of the sentence, or grant a further reprieve. He shall have power to remit fines and forfeitures, under such regulations as may be prescribed by law; and shall report to the general assembly, at its next meeting, each case of reprieve, commutation, or pardon granted, and the reasons therefor; and also all persons in whose favor remission of fines and forfeitures shall have been made, and the several amounts remitted.

SEC. 17. In case of the death, impeachment, resignation, removal from office, or other disability of the governor, the powers and duties of the office for the residue of the term, or until he shall be acquitted, or the disability removed, shall devolve on the lieutenant-governor.

SEC. 18. The lieutenant-governor shall be president of the senate, but shall only vote when the senate is equally divided; and in case of his absence, or impeachment, or when he shall exercise the office of governor, the senate shall choose a president *pro tempore*.

SEC. 19. If the lieutenant-governor, while acting as governor, shall be impeached, displaced, resign, or die, or otherwise

become incapable of performing the duties of the office, the president *pro tempore* of the senate shall act as governor until the vacancy is filled, or the disability removed; and if the president of the senate, for any of the above causes, shall be rendered incapable of performing the duties pertaining to the office of governor, the same shall devolve upon the speaker of the house of representatives.

SEC. 20. There shall be a seal of this state, which shall be kept by the governor, and used by him officially, and shall be called the Great Seal of the State of Iowa.

SEC. 21. All grants and commissions shall be in the name and by the authority of the people of the state of Iowa, sealed with the great seal of the state, signed by the governor, and countersigned by the secretary of state.

SEC. 22. A secretary of state, auditor of state, and treasurer of state, shall be elected by the qualified electors, who shall continue in office two years, and until their successors are elected and qualified; and perform such duties as may be required by law.

ARTICLE V—JUDICIAL DEPARTMENT.

SECTION 1. The judicial power shall be vested in a supreme court, district court, and such other courts, inferior to the supreme court, as the general assembly may, from time to time, establish.

SEC. 2. The supreme court shall consist of three judges, two of whom shall constitute a quorum to hold court.

SEC. 3. The judges of the supreme court shall be elected by the qualified electors of the state, and shall hold their court at such time and place as the general assembly may prescribe. The judges of the supreme court so elected, shall be classified so that one judge shall go out of office every two years; and the judge holding the shortest term of office under such classification, shall be chief justice of the court during his term, and so on in rotation. After the expiration of their terms of office, under such classification, the term of each judge of the supreme court shall be six years, and until his successor shall have been elected and qualified. The judges of the supreme court shall be ineligible to any other office in the state, during the term for which they shall have been elected.

SEC. 4. The supreme court shall have appellate jurisdiction only in cases in chancery, and shall constitute a court for the correction of errors at law, under such restrictions as the general assembly may by law prescribe; and shall have power to issue

all writs and process necessary to secure justice to parties, and exercise a supervisory control over all inferior judicial tribunals throughout the state.

SEC. 5. The district court shall consist of a single judge, who shall be elected by the qualified electors of the district in which he resides. The judge of the district court shall hold his office for the term of four years, and until his successor shall have been elected and qualified; and shall be ineligible to any other office, except that of judge of the supreme court, during the term for which he was elected.

SEC. 6. The district court shall be a court of law and equity, which shall be distinct and separate jurisdictions, and have jurisdiction in civil and criminal matters arising in their respective districts, in such manner as shall be prescribed by law.

SEC. 7. The judges of the supreme and district courts shall be conservators of the peace throughout the state.

SEC. 8. The style of all process shall be "The State of Iowa," and all prosecutions shall be conducted in the name and by the authority of the same.

SEC. 9. The salary of each judge of the supreme court shall be \$2,000 per annum; and that of each district judge \$1,600 per annum, until the year eighteen hundred and sixty; after which time they shall severally receive such compensation as the general assembly may, by law, prescribe; which compensation shall not be increased or diminished during the term for which they shall have been elected.

SEC. 10. The state shall be divided into eleven judicial districts; and after the year eighteen hundred and sixty, the general assembly may reorganize the judicial districts, and increase or diminish the number of districts, or the number of judges of the said court, and may increase the number of judges of the supreme court; but such increase or diminution shall not be more than one district, or one judge of either court, at any one session; and no reorganization of the districts, or diminution of the judges, shall have the effect of removing a judge from office. Such reorganization of the districts, or any change in the boundaries thereof, or any increase or diminution of the number of judges, shall take place every four years thereafter, if necessary, and at no other time.

[Amendment.] At any regular session of the general assembly, the state may be divided into the necessary judicial districts for district court purposes, or the said districts may be reorganized

and the number of the districts and the judges of said courts increased or diminished; but no reorganization of the districts or diminution of the judges shall have the effect of removing a judge from office.

[*The foregoing amendment was adopted at the general election in 1884.*]

SEC. 11. The judges of the supreme and district courts shall be chosen at the general election; and the term of office of each judge shall commence on the first day of January next after his election.

SEC. 12. The general assembly shall provide, by law, for the election of an attorney-general by the people, whose term of office shall be two years, and until his successor shall have been elected and qualified.

[SEC. 13. The qualified electors of each judicial district shall, at the time of the election of district judge, elect a district attorney, who shall be a resident of the district for which he is elected, and who shall hold his office for the term of four years, and until his successor shall have been elected and qualified.]

[*The foregoing section was stricken out and the following substituted therefor at the general election in 1884.*]

SEC. 13. The qualified electors of each county shall, at the general election in the year 1886, and every two years thereafter elect a county attorney, who shall be a resident of the county for which he is elected, and shall hold his office for two years, and until his successor shall have been elected and qualified.

SEC. 14. It shall be the duty of the general assembly to provide for the carrying into effect of this article, and to provide for a general system of practice in all the courts of this state.

[Amendment:] SEC. 15. The grand jury may consist of any number of members not less than five, nor more than fifteen, as the general assembly may by law provide, or the general assembly may provide for holding persons to answer for any criminal offense without the intervention of the grand jury.

[*The foregoing amendment was adopted at the general election in 1884.*]

ARTICLE VI—MILITIA.

SECTION 1. The militia of this state shall be composed of all able-bodied [*white*] male citizens, between the ages of 18 and 45 years, except such as are or may hereafter be exempt by the

laws of the United States, or of this state; and shall be armed, equipped, and trained, as the general assembly may provide by law.

[*Amended by striking out the word "white," at the general election in 1868.*]

SEC. 2. No person or persons conscientiously scrupulous of bearing arms shall be compelled to do military duty in time of peace: provided that such person or persons shall pay an equivalent for such exemption in the same manner as other citizens.

SEC. 3. All commissioned officers of the militia (staff officers excepted) shall be elected by the persons liable to perform military duty, and shall be commissioned by the governor.

ARTICLE VII—STATE DEBTS.

SECTION 1. The credit of the state shall not, in any manner, be given or loaned to, or in aid of, any individual, association, or corporation; and the state shall never assume, or become responsible for the debts or liabilities of any individual, association, or corporation, unless incurred in time of war for the benefit of the state.

SEC. 2. The state may contract debts to supply casual deficits or failures in revenues; or to meet expenses not otherwise provided for; but the aggregate amount of such debts, direct and contingent, whether contracted by virtue of one or more acts of the general assembly, or at different periods of time, shall never exceed the sum of \$250,000; and the money arising from the creation of such debts shall be applied to the purpose for which it was obtained, or to repay the debts so contracted, and to no other purpose whatever.

SEC. 3. All losses to the permanent school, or university fund of this state, which shall have been occasioned by the defalcation, mismanagement, or fraud of the agents or officers controlling and managing the same, shall be audited by the proper authorities of the state. The amount so audited shall be a permanent funded debt against the state, in favor of the respective fund sustaining the loss, upon which not less than 6 per cent. annual interest shall be paid. The amount of liability so created shall not be counted as a part of the indebtedness authorized by the second section of this article.

SEC. 4. In addition to the above limited power to contract debts, the state may contract debts to repel invasion, suppress insurrection, or defend the state in war; but the money arising

from the debts so contracted shall be applied to the purpose for which it was raised, or to repay such debts, and to no other purpose whatever.

SEC. 5. Except the debts hereinbefore specified in this article, no debt shall be hereafter contracted by, or on behalf of this state, unless such debt shall be authorized by some law for some single work or object, to be distinctly specified therein; and such law shall impose and provide for the collection of a direct annual tax, sufficient to pay the interest on such debt, as it falls due, and also to pay and discharge the principal of such debt, within twenty years from the time of the contracting thereof; but no such law shall take effect until at a general election it shall have been submitted to the people, and have received a majority of all the votes cast for and against it at such election; and all money raised by authority of such law shall be applied only to the specific object therein stated, or to the payment of the debt created thereby; and such law shall be published in at least one newspaper in each county, if one is published therein, throughout the state, for three months preceding the election at which it is submitted to the people.

SEC. 6. The legislature may, at any time, after the approval of such law by the people, if no debt shall have been contracted in pursuance thereof, repeal the same; and may, at any time, forbid the contracting of any further debt, or liability, under such law; but the tax imposed by such law, in proportion to the debt or liability which may have been contracted in pursuance thereof, shall remain in force and be irrepealable, and be annually collected, until the principal and interest are fully paid.

SEC. 7. Every law which imposes, continues, or revives a tax, shall distinctly state the tax, and the object to which it is to be applied; and it shall not be sufficient to refer to any other law to fix such tax or object.

ARTICLE VIII—CORPORATIONS.

SECTION 1. No corporation shall be created by special laws; but the general assembly shall provide by general laws, for the organization of all corporations hereafter to be created, except as hereinafter provided.

SEC. 2. The property of all corporations for pecuniary profit shall be subject to taxation the same as that of individuals.

SEC. 3. The state shall not become a stockholder in any corporation, nor shall it assume or pay the debt or liability of any corporation, unless incurred in time of war for the benefit of the state.

SEC. 4. No political or municipal corporation shall become a stockholder in any banking corporation, directly or indirectly.

SEC. 5. No act of the general assembly, authorizing or creating corporations or associations with banking powers, nor amendments thereto, shall take effect, or in any manner be in force, until the same shall have been submitted, separately, to the people, at a general or special election, as provided by law, to be held not less than three months after the passage of the act, and shall have been approved by a majority of all the electors voting for and against it at such election.

SEC. 6. Subject to the provisions of the foregoing section, the general assembly may also provide for the establishment of a state bank with branches.

SEC. 7. If a state bank be established, it shall be founded on an actual specie basis, and the branches shall be mutually responsible for each other's liabilities upon all notes, bills and other issues intended for circulation as money.

SEC. 8. If a general banking law shall be enacted, it shall provide for the registry and countersigning, by an officer of state, of all bills, or paper credit designed to circulate as money, and require security to the full amount thereof, to be deposited with the state treasurer, in United States stocks, or in interest-paying stocks of states in good credit and standing, to be rated at 10 per cent. below their average value in the city of New York, for the thirty days next preceding their deposit; and in case of a depreciation of any portion of such stocks, to the amount of 10 per cent. on the dollar, the bank or banks owning said stocks shall be required to make up said deficiency by depositing additional stocks; and said law shall also provide for the recording of the names of all stockholders in such corporations, the amount of stock held by each, the time of any transfer, and to whom.

SEC. 9. Every stockholder in a banking corporation or institution shall be individually responsible and liable to its creditors, over and above the amount of stock by him or her held, to an amount equal to his or her respective shares so held, for all of its liabilities accruing while he or she remains such stockholder.

SEC. 10. In case of the insolvency of any banking institution, the bill-holders shall have a preference over its other creditors.

SEC. 11. The suspension of specie payments by banking institutions shall never be permitted or sanctioned.

SEC. 12. Subject to the provisions of this article, the general assembly shall have power to amend or repeal all laws for the

organization or creation of corporations, or granting of special or exclusive privileges or immunities, by a vote of two-thirds of each branch of the general assembly; and no exclusive privileges, except as in this article provided, shall ever be granted.

ARTICLE IX—EDUCATION AND SCHOOL LANDS.

1. *Education.*

SECTION 1. The educational interest of the state, including common schools and other educational institutions, shall be under the management of a board of education, which shall consist of the lieutenant-governor, who shall be the presiding officer of the board, and have the casting vote in case of a tie, and one member to be elected from each judicial district in the state.

SEC. 2. No person shall be eligible as a member of said board who shall not have attained the age of 25 years, and shall have been one year a citizen of the state.

SEC. 3. One member of said board shall be chosen by the qualified electors of each district, and shall hold the office for the term of four years, and until his successor is elected and qualified. After the first election under this constitution, the board shall be divided, as nearly as practicable, into two equal classes, and the seats of the first class shall be vacated after the expiration of two years; and one-half of the board shall be chosen every two years thereafter.

SEC. 4. The first session of the board of education shall be held at the seat of government, on the first Monday of December, after their election; after which the general assembly may fix the time and place of meeting.

SEC. 5. The session of the board shall be limited to twenty days, and but one session shall be held in any one year, except upon extraordinary occasions, when, upon the recommendation of two-thirds of the board, the governor may order a special session.

SEC. 6. The board of education shall appoint a secretary, who shall be the executive officer of the board, and perform such duties as may be imposed upon him by the board, and the laws of the state. They shall keep a journal of their proceedings, which shall be published and distributed in the same manner as the journals of the general assembly.

SEC. 7. All rules and regulations made by the board shall be published and distributed to the several counties, townships, and school districts, as may be provided for by the board, and when so made, published, and distributed, they shall have the force and effect of law.

SEC. 8. The board of education shall have full power and authority to legislate and make all needful rules and regulations in relation to common schools, and other educational institutions, that are instituted, to receive aid from the school or university fund of this state; but all acts, rules, and regulations of said board may be altered, amended, or repealed by the general assembly; and when so altered, amended, or repealed, they shall not be re-enacted by the board of education.

SEC. 9. The governor of the state shall be, *ex officio*, a member of said board.

SEC. 10. The board shall have no power to levy taxes, or make appropriations of money. Their contingent expenses shall be provided for by the general assembly.

SEC. 11. The state university shall be established at one place without branches at any other place, and the university fund shall be applied to that institution, and no other.

SEC. 12. The board of education shall provide for the education of all the youths of the state, through a system of common schools, and such schools shall be organized and kept in each school district at least three months in each year. Any district failing, for two consecutive years, to organize and keep up a school, as aforesaid, may be deprived of their portion of the school fund.

SEC. 13. The members of the board of education shall each receive the same per diem during the term of their session, and mileage going to and returning therefrom, as members of the general assembly.

SEC. 14. A majority of the board shall constitute a quorum for the transaction of business; but no rule, regulation, or law, for the government of common schools or other educational institutions shall pass without the concurrence of a majority of all the members of the board, which shall be expressed by the yeas and nays on the final passage. The style of all acts of the board shall be, "Be it enacted by the board of education of the state of Iowa."

SEC. 15. At any time after the year 1863, the general assembly shall have power to abolish or reorganize said board of education, and provide for the educational interest of the state in any other manner that to them shall seem best and proper.

[The board of education was abolished by the Tenth General Assembly, chapter 52.]

2. *School Funds and School Lands.*

SECTION 1. The educational and school fund and lands, shall be under the control and management of the general assembly of this state.

SEC. 2. The university lands, and the proceeds thereof, and all moneys belonging to said fund shall be a permanent fund for the sole use of the state university. The interest arising from the same shall be annually appropriated for the support and benefit of said university.

SEC. 3. The general assembly shall encourage, by all suitable means, the promotion of intellectual, scientific, moral, and agricultural improvement. The proceeds of all lands that have been, or hereafter may be, granted by the United States to this state, for the support of schools, which may have been or shall hereafter be sold, or disposed of, and the 500,000 acres of land granted to the new states, under an act of congress, distributing the proceeds of the public lands among the several states of the union, approved in the year of our Lord one thousand eight hundred and forty-one, and all estates of deceased persons who may have died without leaving a will or heir, and also such per cent. as has been or may hereafter be granted by congress, on the sale of lands in this state, shall be, and remain a perpetual fund, the interest of which, together with all rents of the unsold lands, and such other means as the general assembly may provide, shall be inviolably appropriated to the support of common schools throughout the state.

SEC. 4. The money which may have been or shall be paid by persons as an equivalent from exemption from military duty, and the clear proceeds of all fines collected in the several counties for any breach of the penal laws, shall be exclusively applied in the several counties in which such money is paid, or fine collected, among the several school districts of said counties, in proportion to the number of youths subject to enumeration in such districts, to the support of common schools, or the establishment of libraries, as the board of education shall from time to time provide.

SEC. 5. The general assembly shall take measures for the protection, improvement, or other disposition of such lands as have been, or may hereafter be reserved, or granted by the United States, or any person or persons to this state, for the use of the university, and the funds accruing from the rents or sale of such lands, or from any other source for the purpose aforesaid, shall be, and remain, a permanent fund, the interest of which shall be applied to the support of said university, for the promotion of literature, the arts and sciences, as may be authorized by the terms of such grant. And it shall be the duty of the general assembly, as soon as may be, to provide effectual means for the

improvement and permanent security of the funds of said university.

SEC. 6. The financial agents of the school funds shall be the same that, by law, receive and control the state and county revenue, for other civil purposes, under such regulations as may be provided by law.

SEC. 7. The money subject to the support and maintenance of common schools shall be distributed to the districts in proportion to the number of youths, between the ages of 5 and 21 years, in such manner as may be provided by the general assembly.

ARTICLE X—AMENDMENTS TO THE CONSTITUTION.

SECTION 1. Any amendment or amendments to this constitution may be proposed in either house of the general assembly; and if the same shall be agreed to by a majority of the members elected to each of the two houses, such proposed amendment shall be entered on their journals, with the yeas and nays taken thereon, and referred to the legislature to be chosen at the next general election, and shall be published, as provided by law, for three months previous to the time of making such choice; and if, in the general assembly so next chosen as aforesaid, such proposed amendment or amendments shall be agreed to by a majority of all the members elected to each house, then it shall be the duty of the general assembly to submit such proposed amendment or amendments to the people in such manner, and at such time as the general assembly shall provide; and if the people shall approve and ratify such amendment or amendments by a majority of the electors qualified to vote for members of the general assembly, voting thereon, such amendment or amendments shall become a part of the constitution of this state.

SEC. 2. If two or more amendments shall be submitted at the same time, they shall be submitted in such manner that the electors shall vote for or against each of such amendments separately.

SEC. 3. At the general election to be held in the year one thousand eight hundred and seventy, and in each tenth year thereafter, and also at such times as the general assembly may, by law, provide, the question, "Shall there be a convention to revise the constitution, and amend the same?" shall be decided by the electors qualified to vote for members of the general assembly; and in case a majority of the electors so qualified, voting at such election for and against such proposition, shall decide in favor of a convention for such purpose, the general assembly, at its next

session, shall provide by law for the election of delegates to such convention.

ARTICLE XI—MISCELLANEOUS.

SECTION 1. The jurisdiction of justices of the peace shall extend to all civil cases (except cases in chancery, and cases where the question of title to real estate may arise), where the amount in controversy does not exceed \$100, and by the consent of parties may be extended to any amount not exceeding \$300.

SEC. 2. No new county shall be hereafter created containing less than 432 square miles; nor shall the territory of any organized county be reduced below that area; except the county of Worth, and the counties west of it along the northern boundary of this state, may be organized without additional territory.

SEC. 3. No county, or other political or municipal corporation shall be allowed to become indebted in any manner, or for any purpose, to an amount in the aggregate, exceeding 5 per centum on the value of the taxable property within such county or corporation—to be ascertained by the last state and county tax lists, previous to the incurring of such indebtedness.

SEC. 4. The boundaries of the state may be enlarged, with the consent of congress and the general assembly.

SEC. 5. Every person elected or appointed to any office, shall, before entering upon the duties thereof, take an oath or affirmation to support the constitution of the United States, and of this state, and also an oath of office.

SEC. 6. In all cases of elections to fill vacancies in office occurring before the expiration of a full term, the person so elected shall hold for the residue of the unexpired term; and all persons appointed to fill vacancies in office, shall hold until the next general election, and until their successors are elected and qualified.

SEC. 7. The general assembly shall not locate any of the public lands which have been, or may be granted by congress to this state, and the location of which may be given to the general assembly, upon lands actually settled, without the consent of the occupant. The extent of the claim of such occupant so exempted, shall not exceed 320 acres.

SEC. 8. The seat of government is hereby permanently established, as now fixed by law, at the city of Des Moines, in the county of Polk; and the State university at Iowa city, in the county of Johnson.

ARTICLE XII—SCHEDULE.

SECTION 1. This constitution shall be the supreme law of the state, and any law inconsistent therewith, shall be void. The general assembly shall pass all laws necessary to carry this constitution into effect.

SEC. 2. All laws now in force, and not inconsistent with this constitution, shall remain in force until they shall expire or be repealed.

SEC. 3. All indictments, prosecutions, suits, pleas, complaints, process, and other proceedings pending in any of the courts, shall be prosecuted to final judgment and execution; and all appeals, writs of error, certiorari, and injunctions, shall be carried on in the several courts, in the same manner as now provided by law, and all offenses, misdemeanors, and crimes that may have been committed before the taking effect of this constitution, shall be subject to indictment, trial, and punishment, in the same manner as they would have been had not this constitution been made.

SEC. 4. All fines, penalties, or forfeitures due, or to become due, or accruing to the state, or to any county therein, or to the school fund, shall inure to the state, county, or school fund, in the manner prescribed by law.

SEC. 5. All bonds executed to the state, or to any officer in his official capacity, shall remain in force and inure to the use of those concerned.

SEC. 6. The first election under this constitution shall be held on the second Tuesday in October, in the year 1857, at which time the electors of the state shall elect the governor and lieutenant-governor. There shall also be elected at such election, the successors of such state senators as were elected at the August election, in the year 1854, and members of the house of representatives, who shall be elected in accordance with the act of apportionment, enacted at the session of the general assembly which commenced on the first Monday of December, 1856.

SEC. 7. The first election for secretary, auditor, and treasurer of state, attorney-general, district judges, members of the board of education, district attorneys, members of congress, and such state officers as shall be elected at the April election, in the year 1857 (except the superintendent of public instruction), and such county officers as were elected at the August election, in the year 1856; except prosecuting attorneys, shall be held on the second Tuesday of October, 1858: provided, That the time for which any

district judge or other state or county officer elected at the April election in the year 1858 shall not extend beyond the time fixed for filling like offices at the October election, in the year 1858.

SEC. 8. The first election for judges of the supreme court, and such county officers as shall be elected at the August election, in the year 1857, shall be held on the second Tuesday of October, in the year 1859.

SEC. 9. The first regular session of the general assembly shall be held in the year 1858, commencing on the second Monday of January of said year.

SEC. 10. Senators elected at the August election, in the year 1856, shall continue in office until the second Tuesday of October, in the year 1859, at which time their successors shall be elected as may be prescribed by law.

SEC. 11. Every person elected by popular vote, by a vote of the general assembly, or who may hold office by executive appointment, which office is continued by this constitution, and every person who shall be so elected or appointed to any such office, before the taking effect of this constitution (except as in this constitution otherwise provided), shall continue in office until the term for which such person has been or may be elected or appointed shall expire; but no such person shall continue in office after the taking effect of this constitution, for a longer period than the term of such office, in this constitution prescribed.

SEC. 12. The general assembly, at the first session under this constitution, shall district the state into eleven judicial districts, for district court purposes; and shall also provide for the apportionment of the members of the general assembly in accordance with the provisions of this constitution.

SEC. 13. This constitution shall be submitted to the electors of the state at the August election, in the year 1857, in the several election districts in this state. The ballots at such election shall be written or printed as follows: Those in favor of the constitution, "New constitution—Yes." Those against the constitution, "New constitution—No." The election shall be conducted in the same manner as the general elections of the state, and the poll-books shall be returned and canvassed as provided in the twenty-fifth chapter of the code, and abstracts shall be forwarded to the secretary of state, which abstracts shall be canvassed in the manner provided for the canvass of state officers. And if it shall appear that a majority of all the votes cast at such election for and against this constitution are in favor of the same, the governor shall

immediately issue his proclamation stating that fact, and such constitution shall be the constitution of the state of Iowa, and shall take effect from and after the publication of said proclamation.

SEC. 14. At the same election that this constitution is submitted to the people for its adoption or rejection, a proposition to amend the same by striking out the word "white," from the article on the "right of suffrage," shall be separately submitted to the electors of this state for adoption or rejection, in the manner following, viz.: A separate ballot may be given by every person having a right to vote at said election, to be deposited in a separate box. And those given for the adoption of such proposition shall have the words, "Shall the word 'white' be stricken out of the article on the 'right of suffrage?' Yes." And those given against the proposition shall have the words, "Shall the word 'white' be stricken out of the article on the 'right of suffrage?' No." And if at said election the number of ballots cast in favor of said proposition, shall be equal to a majority of those cast for and against this constitution, then said word "white" shall be stricken from said article and be no part thereof.

SEC 15. Until otherwise directed by law, the county of Mills shall be in and a part of the sixth judicial district of this state.

Done in convention at Iowa City, this fifth day of March, in the year of our Lord one thousand eight hundred and fifty-seven, and of the Independence of the United States of America, the eighty-first.

In testimony whereof, we have hereunto subscribed our names:

Timothy Day
J. E. Winchester
David Bunker
D. P. Palmer
Geo W Ellis
J. C. Hall

W. W. Robinson
Lewis Lodhert
John Edwards
J. C. Traer
J. M. Wilson
Amos Harris

John S. Peck
 W. A. Mearns
 Wm. Craig
 Robt. Gower
 H. D. Gibson
 Thomas Leach
 A. H. Marvin
 J. H. Emerson
 R. S. B. Clarke
 James G. Garity
 D. H. Solomon
 Lewis

W. H. Lawrence Secretary
 E. H. Bates Ass^t Secretary

Geo. H. Clark
 S. Ayers
 Henry J. Swift
 J. A. Parvin
 W. Penn. Clarke
 Jeremiah Hellingworth
 Wm. Patterson
 M. H. H. H.
 Alpheus Scott
 George Gillaspie
 Edward Johnson
 Alfred H. Cotton
 Francis Springer President

Proclamation

Whereas an instrument known as the New Constitution of the State of Iowa adopted by the constitutional Convention of said State on the fifth day of March A.D. 1857 was submitted to the qualified electors of said State at the annual election held on Monday the third day of August 1857 for their approval or rejection and whereas an official canvass of the votes cast at said election shows that there were Fifty thousand three hundred and eleven votes cast for the adoption of said Constitution and Thirty eight thousand six hundred and eighty one votes were cast against its adoption, leaving a majority of sixteen hundred and thirty votes in favor of its adoption.

Now therefore I James W. Harrison Governor of said State, by virtue of the authority conferred upon me, hereby declare the said New Constitution to be adopted, and declare it to be the supreme law of the State of Iowa.

In testimony whereof I have hereunto set my hand and affixed the Great Seal of the State of Iowa Done at Iowa City this Ninth day of September A.D. 1857 of the Independence of the United States the Eighty second and of the State of Iowa the Seventh.



By the Governor, James W. Harrison
 Elijah Sellers
 Secretary of State.

SUMMARY OF AMENDMENTS TO THE CONSTITUTION.

By vote of the people, November 3, 1868, and proclamation of the governor, December 8, 1868:

First—Strike the word “white” from section one of article two thereof.

Second—Strike the word “white” from section thirty-three of article three thereof.

Third—Strike the word “white” from section thirty-four of article three thereof.

Fourth—Strike the word “white” from section thirty-five of article three thereof.

Fifth—Strike the word “white” from section one of article six thereof.

By vote of the people, November 2, 1880, and certificate of the board of state canvassers, December 3, 1880:

Strike out the words “free white” from the third line of section four [4] of article three [3] of said constitution, relating to the legislative department.

By vote of the people, June 27, 1882, and certificate of the board of state canvassers, July 28, 1882:

SECTION 26. No person shall manufacture for sale, or sell, or keep for sale, as a beverage, any intoxicating liquors whatever, including ale, wine and beer. The general assembly shall by law prescribe regulations for the enforcement of the prohibition herein contained, and shall thereby provide suitable penalties for the violation of the provisions hereof.

[The supreme court, April 21, 1883, in the case of *Koehler & Lange v. Hill*, reported in 60th Iowa, page 543, held that the amendment, section 26, as submitted to the electors did not become a part of the constitution.]

By vote of the people, November 4, 1884, and certificate of the board of state canvassers, December 10, 1884:

AMENDMENT 1. The general election for state, district, county and township officers, shall be held on the Tuesday next after the first Monday in November.

AMENDMENT 2. At any regular session of the general assembly, the state may be divided into the necessary judicial districts for district court purposes, or the said districts may be reorganized and the number of the districts and the judges of said courts increased or diminished; but no reorganization of the districts or diminution of the judges shall have the effect of removing a judge from office.

AMENDMENT 3. The grand jury may consist of any number of members not less than five, nor more than fifteen, as the general assembly may by law provide, or the general assembly may provide for holding persons to answer for any criminal offense without the intervention of the grand jury.

AMENDMENT 4. That section thirteen of article five of the constitution be stricken therefrom, and the following adopted as such section:

SECTION 13. The qualified electors of each county shall, at the general election in the year one thousand eight hundred and eighty-six, and every two years thereafter, elect a county attorney, who shall be a resident of the county for which he is elected, and shall hold his office for two years, and until his successor shall have been elected and qualified.

An abstract of the votes cast in the several counties in the state of Iowa at the August election, A. D. 1857, for and against the adoption of the new constitution:

COUNTIES.	For the new constitution.	Against the new constitution.	COUNTIES.	For the new constitution.	Against the new constitution.
Adair.....	107	15	Jasper.....	338	393
Adams.....	98	72	Jefferson.....	1,082	1,098
Allamakee.....	490	879	Johnson.....	847	1,257
Appanoose.....	383	1,004	Jones.....	784	772
Audubon.....	17	57	Keokuk.....	789	759
Benton.....	535	622	Kossuth.....	61	21
Black Hawk.....	609	618	Lee.....	2,721	661
Boone.....	248	456	Linn.....	1,307	955
Bremer.....	348	91	Louisa.....	698	473
Butler.....	198	189	Lucas.....
Buchanan.....	649	583	Madison.....	625	656
Calhoun.....	34	3	Mahaska.....	928	872
Carroll.....	45	Marion.....	819	1,417
Cass.....	119	80	Marshall.....	231	641
Cedar.....	826	692	Mills.....	253	348
Cerro Gordo.....	118	48	Mitchell.....	290	224
Chickasaw.....	399	296	Monona.....	28	119
Clarke.....	458	381	Monroe.....	548	695
Clayton.....	866	1,395	Montgomery.....	17	31
Clinton.....	812	676	Muscatine.....	1,108	778
Crawford.....	37	10	Page.....	142	309
Dallas.....	476	361	Polk.....	1,892	108
Davis.....	574	1,202	Pottawattawie.....	264	418
Decatur.....	254	641	Poweshiek.....	653	221
Delaware.....	592	842	Ringgold.....	113	50
Des Moines.....	1,465	1,130	Scott.....	1,414	1,242
Dickinson.....	Shelby.....	100	14
Dubuque.....	589	2,023	Story.....	280	359
Fayette.....	653	667	Sac.....	37	51
Floyd.....	312	198	Tama.....	386	298
Franklin.....	62	129	Taylor.....	221	157
Fremont.....	124	389	Union.....	109	101
Greene.....	112	73	Van Buren.....	1,062	1,508
Grundy.....	51	40	Wapello.....	938	1,249
Guthrie.....	245	213	Warren.....	881	381
Hamilton.....	82	199	Washington.....	813	709
Harrison.....	193	196	Wayne.....
Hardin.....	549	303	Webster.....	142	284
Henry.....	1,205	624	Winneshiek.....	590	241
Howard.....	273	118	Woodbury.....
Humbolt.....	28	1	Wright.....	61	50
Iowa.....	424	439			
Jackson.....	581	1,077	Total.....	40,311	38,681

REGISTER OF THE STATE OF IOWA.**OFFICERS OF THE STATE GOVERNMENT.****GOVERNORS.**

- Ansel Briggs, Jackson county; elected October 26, 1846; oath of office administered December 3, by Chief Justice Mason.
- Stephen Hempstead, Dubuque county; elected August 5, 1850; oath of office administered December 4, by Chief Justice Williams.
- James W. Grimes, Des Moines county; elected August 3, 1854; oath of office administered December 9, 1854, by Maturin L. Fisher, president of the joint convention.
- Ralph P. Lowe, Lee county; elected October 13, 1857; oath of office administered January 14, 1858, by Chief Justice Wright.
- Samuel J. Kirkwood, Johnson county; elected October 11, 1859; oath of office administered January 11, 1860, by Chief Justice Wright.
- Samuel J. Kirkwood, Johnson county; re-elected October 8, 1861; oath of office administered January 15, 1862, by Chief Justice Baldwin.
- William M. Stone, Marion county; elected October 13, 1863; oath of office administered January 14, 1864, by Chief Justice Wright.
- William M. Stone, Marion county; re-elected October 10, 1865; oath of office administered January 11, 1866, by Lieutenant-Governor Eastman.
- Samuel Merrill, Clayton county; elected October 8, 1867; oath of office administered January 16, 1868, by Judge Wright.
- Samuel Merrill, Clayton county; re-elected October 12, 1869; oath of office administered January 13, 1870, by Chief Justice Cole.
- Cyrus C. Carpenter, Webster county; elected October 10, 1871; oath of office administered January 11, 1872, by Robert Lowry, president *pro tem* of the senate.
- Cyrus C. Carpenter, Webster county; re-elected October 14, 1873; oath of office administered January 27, 1874, by Judge Cole.

- Samuel J. Kirkwood, Johnson county; elected October 12, 1875; oath of office administered January 13, 1876, by Chief Justice Cole; resigned February 1, 1877, having been elected United States senator.
- Joshua G. Newbold, Henry county; lieutenant-governor; took oath of office as governor February 1, 1877, administered by Edward J. Holmes, clerk supreme court.
- John H. Gear, Des Moines county; elected October 9, 1877; oath of office administered January 17, 1878, by Chief Justice Rothrock.
- John H. Gear, Des Moines county; re-elected October 14, 1879; oath of office administered January 15, 1880, by Chief Justice Adams.
- Buren R. Sherman, Benton county; elected October 11, 1881; oath of office administered January 12, 1882, by Chief Justice Seevers.
- Buren R. Sherman, Benton county; re-elected October 9, 1883; oath of office administered January 17, 1884, by Chief Justice Rothrock.
- William Larrabee, Fayette county; elected November 3, 1885; oath of office administered January 14, 1886, by Judge Reed.
- William Larrabee, Fayette county; re-elected November 8, 1887; oath of office administered January 12, 1888, by Judge Rothrock.
- Horace Boies, Black Hawk county; elected November 5, 1889; oath of office administered February 27, 1890, by Judge Rothrock.
- Horace Boies, Black Hawk county; re-elected November 3, 1891; oath of office administered January 20, 1892, by Chief Justice Robinson.
- Frank D. Jackson, Polk county; elected November 7, 1893; oath of office administered January 11, 1894, by Chief Justice Granger.
- Francis M. Drake, Appanoose county; elected November 5, 1895; oath of office administered January 16, 1896, by Chief Justice Rothrock.
- Leslie M. Shaw, Crawford county; elected November 2, 1897; oath of office administered January 13, 1898, by Chief Justice Deemer.
- Leslie M. Shaw, Crawford county; re-elected November 7, 1899; oath of office administered January 11, 1900, by Chief Justice Granger.

LIEUTENANT-GOVERNORS.

Office created September 3, 1857, by the New Constitution.

- Oran Faville, Mitchell county; elected October 13, 1857; qualified January 14, 1858.

- Nicholas J. Rusch, Scott county; elected October 11, 1859; qualified January 11, 1860.
- John R. Needham, Mahaska county; elected October 8, 1861; qualified January 15, 1862.
- Enoch W. Eastman, Hardin county; elected October 13, 1863; qualified January 14, 1864.
- Benjamin F. Gue, Webster county; elected October 10, 1865; qualified January 11, 1866.
- John Scott, Story county; elected October 8, 1867; qualified January 17, 1868.
- Madison M. Walden, Appanoose county; qualified January 14, 1870; resigned, 1871.
- Henry C. Bulis, Winneshiek county; appointed by the governor September 13, 1871, and elected to the office October 10, 1871; qualified January 11, 1872.
- Joseph Dysart, Tama county; elected October 14, 1873; qualified January 27, 1874.
- Joshua G. Newbold, Henry county; elected October 12, 1875; qualified January 13, 1876; became governor February, 1877.
- Frank T. Campbell, Jasper county; elected November 9, 1877; qualified January 17, 1878.
- Frank T. Campbell, Jasper county; re-elected October 14, 1879; qualified January 15, 1880.
- Orlando H. Manning, Carroll county; elected October 11, 1881; qualified January 12, 1882.
- Orlando H. Manning, Pottawattamie county; re-elected October 9, 1883; qualified January 16, 1884; resigned October 12, 1885.
- John A. T. Hull, Polk county; elected November 3, 1885; qualified January 14, 1886.
- John A. T. Hull, Polk county; re-elected November 8, 1887; qualified January 12, 1888.
- Alfred N. Poyneer, Tama county; elected November 5, 1889; qualified February 27, 1890.
- Samuel L. Bestow, Lucas county; elected November 3, 1891; qualified January 20, 1892.
- Warren S. Dungan, Lucas county; elected November 7, 1893; qualified January 11, 1894.
- Matt Parrott, Black Hawk county; elected November 5, 1895; qualified January 16, 1896.
- J. C. Milliman, Harrison county; elected November 2, 1897; qualified January 13, 1898.

J. C. Milliman, Harrison county; re-elected November 7, 1899; qualified January 11, 1900.

SECRETARIES OF STATE.

Elisha Cutler, Jr., Van Buren county; elected October 26, 1846; qualified December 5.

Josiah H. Bonney, Van Buren county; elected August 7, 1848; qualified December 4.

George W. McCleary, Johnson county; elected August 5, 1850; qualified December 2.

George W. McCleary, Johnson county; re-elected August 2, 1852; bond approved December 4.

George W. McCleary, Johnson county; re-elected August 7, 1854; qualified December 4.

Elijah Sells, Muscatine county; elected August 4, 1856; qualified December 1.

Elijah Sells, Muscatine county; re-elected October 12, 1858; term commenced January 3, 1859.

Elijah Sells, Muscatine county; re-elected November 6, 1860; term commenced January 7, 1861.

James Wright, Delaware county; elected October 14, 1862; term commenced January 5, 1863.

James Wright, Delaware county; re-elected November 8, 1864; term commenced January 2, 1865.

Ed. Wright, Cedar county; elected October 9, 1866; term commenced January 7, 1867.

Ed. Wright, Cedar county; re-elected November 3, 1868; term commenced January —, 1869.

Ed. Wright, Cedar county; re-elected October 11, 1870; term commenced January, 1871.

Josiah T. Young, Monroe county; elected November 5, 1872; term commenced January, 1873.

Josiah T. Young, Monroe county; re-elected October 13, 1874; term commenced January, 1875.

Josiah T. Young, Monroe county; re-elected November 7, 1876; term commenced January, 1877.

J. A. T. Hull, Davis county; elected October 8, 1878; term commenced January, 1879.

J. A. T. Hull, Davis county; re-elected November 2, 1880; term commenced January, 1881.

J. A. T. Hull, Davis county; re-elected November 7, 1882; term commenced January, 1883.

- Frank D. Jackson, Butler county; elected November 4, 1884; term commenced January, 1885.
- Frank D. Jackson, Butler county; re-elected November 2, 1886; term commenced January, 1887.
- Frank D. Jackson, Butler county; re-elected November 6, 1888; term commenced January, 1889.
- W. M. McFarland, Emmet county; elected November 4, 1890; term commenced January, 1891.
- W. M. McFarland, Emmet county; re-elected November 8, 1892; term commenced January, 1893.
- W. M. McFarland, Emmet county; re-elected November 6, 1894; term commenced January, 1895.
- G. L. Dobson, Polk county; elected November 3, 1896; term commenced January, 1897.
- G. L. Dobson, Polk county; re-elected November 8, 1898; term commenced January, 1899.

AUDITORS OF STATE.*

- Joseph T. Fales, Des Moines county; elected October 26, 1846; qualified December 4.
- Joseph T. Fales, Des Moines county; re-elected August 7, 1848; bond approved March 5, 1849.
- William Pattee, Bremer county; elected August 5, 1850; bond approved December 2.
- William Pattee, Bremer county; re-elected August 2, 1852; bond approved December 8.
- Andrew J. Stevens, Polk county; elected August 7, 1854; qualified December 4; resigned in 1855.
- John Pattee, Bremer county; appointed by the governor September 13, 1855; bond approved September 22.
- John Pattee, Bremer county; elected August 4, 1856; qualified December 2.
- Jonathan W. Cattell, Cedar county; elected October 12, 1858; term commenced January 3, 1859.
- Jonathan W. Cattell, Cedar county; re-elected November 6, 1860; term commenced January 7, 1861.
- Jonathan W. Cattell Cedar county; re-elected October 14, 1862; term commenced January 5, 1863.
- John A. Elliott, Mitchell county; elected November 8, 1864; term commenced January 2, 1865.

*This officer was styled "Auditor of Public Accounts," in the former constitution of the state.

- John A. Elliott, Mitchell county; re-elected October 9, 1866; term commenced January 7, 1867.
- John A. Elliott, Mitchell county; re-elected November 3, 1868; term commenced January, 1869.
- John Russell, Jones county; elected October 11, 1870; term commenced January, 1871.
- John Russell, Jones county; re-elected November 5, 1872; term commenced January, 1873.
- Buren R. Sherman, Benton county; elected October 13, 1874; term commenced January, 1875.
- Buren R. Sherman, Benton county; re-elected November 7, 1876; term commenced January, 1877.
- Buren R. Sherman, Benton county; re-elected October 8, 1878; term commenced January, 1879.
- William V. Lucas, Cerro Gordo county; elected November 2, 1880; term commenced January, 1881.
- John L. Brown, Lucas county; elected October 7, 1882; term commenced January, 1883.
- John L. Brown, Lucas county; re-elected November 4, 1884; term commenced January, 1885; suspended by the governor March 19, 1885.
- Jonathan W. Cattell, appointed March 19, 1885, and served until January 23, 1886.
- John L. Brown, reinstated January 23, 1886; suspended April 13, 1886.
- Charles Beardsley, appointed April 13, 1886, and served until July 14, 1886.
- John L. Brown, reinstated July 14, 1886.
- James A. Lyons, Guthrie county; elected November 2, 1886; term commenced January, 1887.
- James A. Lyons, Guthrie county; re-elected November 6, 1888; term commenced January, 1889.
- James A. Lyons, Guthrie county; re-elected November 4, 1890; term commenced January, 1891.
- C. G. McCarthy, Story county; elected November 8, 1892; term commenced January, 1893.
- C. G. McCarthy, Story county; re-elected November 6, 1894; term of office commenced January, 1895.
- C. G. McCarthy, Story county; re-elected November 3, 1896; term commenced January, 1897.
- Frank F. Merriam, Delaware county; elected November 8, 1898; term commenced January, 1899.

TREASURERS OF STATE.*

- Morgan Reno, Johnson county; elected October 26, 1846; qualified December 18.
- Morgan Reno, Johnson county; re-elected August 7, 1848; bond approved January 11, 1849.
- Israel Kister, Davis county; elected August 5, 1850; qualified December 2.
- Martin L. Morris, Polk county; elected August 2, 1852; qualified December 4.
- Martin L. Morris, Polk county; re-elected August 7, 1854; qualified December 4.
- Martin L. Morris, Polk county; re-elected August 4, 1856; qualified December 1.
- John W. Jones, Hardin county; elected October 12, 1858; term commenced January 3, 1859.
- John W. Jones, Hardin county; re-elected November 6, 1860; term commenced January 7, 1861.
- William H. Holmes, Jones county; elected October 8, 1862; term commenced January 5, 1863.
- William H. Holmes, Jones county; re-elected November 8, 1864; term commenced January 2, 1865.
- Samuel E. Rankin, Washington county; elected October 9, 1866; term commenced January 7, 1867.
- Samuel E. Rankin, Washington county; re-elected November 3, 1868; term commenced January, 1869.
- Samuel E. Rankin, Washington county, re-elected October 11, 1870; term commenced January, 1871.
- William Christy, Clarke county; elected November 5, 1872; term commenced January, 1873.
- William Christy, Clarke county; re-elected October 13, 1874; term commenced January, 1875.
- George W. Bemis, Buchanan county; elected November 7, 1876; term commenced January, 1877.
- George W. Bemis, Buchanan county; re-elected October 8, 1878; term commenced January, 1879.
- Edwin H. Conger, Dallas county; elected November 2, 1880; term commenced January, 1881.
- Edwin H. Conger, Dallas county; re-elected November 7, 1882; term commenced January, 1883.

*The designation of this office was "Treasurer" under the constitution of 1846.

- Voltaire P. Twombly, Van Buren county; elected November 4, 1884; term commenced January, 1885.
- Voltaire P. Twombly, Van Buren county; re-elected November 2, 1886; term commenced January, 1887.
- Voltaire P. Twombly, Van Buren county; re-elected November 6, 1888; term commenced January, 1889.
- Byron A. Beeson, Marshall county; elected November 4, 1890; term commenced January, 1891.
- Byron A. Beeson, Marshall county; re-elected November 8, 1892; term commenced January, 1893.
- John Herriott, Guthrie county; elected November 6, 1894; term commenced January, 1895.
- John Herriott, Guthrie county; re-elected November 3, 1896; term commenced January, 1897.
- John Herriott, Guthrie county; re-elected November 8, 1898; term commenced January, 1899.

SUPERINTENDENTS OF PUBLIC INSTRUCTION.

Office created in 1847.

- James Harlan, Henry county; elected April 5, 1847; *qualified June 5.
- Thomas H. Benton, Jr., Dubuque county; elected April 3, 1848; qualified May 23.
- Thomas H. Benton, Jr., Dubuque county; re-elected April 7, 1851; bond approved July 25.
- James D. Eads, Lee county; elected April 4, 1854; bond approved June 7; suspended March 3, 1857.
- Joseph C. Stone, Johnson county; appointed by the governor and qualified March 4, 1857.
- Maturin L. Fisher, Clayton county; elected April 1, 1857; qualified June 9.

Office abolished by act of the board of education passed December 24, 1858, the duties of the office to be performed by the secretary of that board:

SECRETARIES OF THE BOARD OF EDUCATION.

Office created by act of board of education, passed December 24, 1858.

Josiah T. Tubby, Polk county; acting as secretary of the board

*The supreme court decided (July term, 1847,) that the law creating the office of superintendent of public instruction had not gone into effect when this election was held. A second election was accordingly held the following year.

during its session which commenced December 6, 1858, and continuing after its adjournment as acting secretary of the board of education, under resolution of December 24, until the secretary elected by the board should qualify. Mr. Tubby qualified December 29.

Thomas H. Benton, Jr., Pottawattamie county; elected by the board of education December 21, 1858; qualified January 14, 1859.

Thomas H. Benton, Jr., Pottawattamie county; re-elected December 21, 1859.

Thomas H. Benton, Jr., Pottawattamie county; re-elected December 6, 1861; resigned in 1863.

Oran Faville, Mitchell county; appointed by the governor and qualified January 1, 1864.

Office abolished March 23, 1864, and duties devolved on superintendent of public instruction.

SUPERINTENDENTS OF PUBLIC INSTRUCTION.

Office again created March 23, 1864.

Oran Faville, Mitchell county; elected by the general assembly, March 26, 1864; qualified March 28.

Oran Faville, Mitchell county; re-elected by the people, October 10, 1865; term commenced January 1, 1866. Resigned March 1, 1867.

D. Franklin Wells, Johnson county; appointed by the governor, March 4, 1867; qualified March 9; elected by the people, October 8, 1867, for the balance of the term.

D. Franklin Wells, Johnson county; re-elected October 8, 1867; term commenced January 1, 1868. Died November 24, 1868.

Abraham S. Kissell, Scott county; appointed by the governor, December, 1868; elected October 12, 1869; term commenced January, 1870.

Alonzo Abernethy, Crawford county; elected November 5, 1871; term commenced January, 1872.

Alonzo Abernethy, Crawford county; re-elected October 14, 1873; term commenced January, 1874.

Alonzo Abernethy, Crawford county; re-elected October 12, 1875; term commenced January, 1876. Resigned September 14, 1876.

Carl W. von Coelln, Black Hawk county; appointed by the governor, September 14, 1876; elected November 7, 1876, for term ending January, 1878.

- Carl W. von Coelln, Black Hawk county; re-elected October 9, 1877; term commenced January, 1878.
- Carl W. von Coelln, Black Hawk county; re-elected October 14, 1879; term commenced January, 1880
- John W. Akers, Linn county; elected October 10, 1881; term commenced January, 1882.
- John W. Akers, Linn county; re-elected October 9, 1883; term commenced January, 1884.
- John W. Akers, Linn county; re-elected November, 1885; term commenced January, 1886.
- Henry Sabin, Clinton county; elected November 8, 1887; term commenced January, 1888.
- Henry Sabin, Clinton county; re-elected November 5, 1889; term commenced January, 1890.
- J. B. Knoepfler, Allamakee county; elected November 3, 1891; term commenced January, 1892.
- Henry Sabin, Clinton county; elected November 7, 1893; term commenced January, 1894.
- Henry Sabin, Clinton county; re-elected November 5, 1895; term commenced January, 1896.
- Richard C. Barrett, Mitchell county; elected November 2, 1897; term commenced January, 1898.
- Richard C. Barrett, Mitchell county; re-elected November 7 1899; term commenced January, 1900.

REGISTERS OF THE STATE LAND OFFICE.

Office created February 9, 1855.

- Anson Hart, Johnson county; elected April 2, 1855; bond approved May 5.
- Theodore S. Parvin, Muscatine county; elected April 6, 1857; qualified May 13.
- Amos B. Miller, Cerro Gordo county; elected October 12, 1858; term of office commenced January 3, 1859.
- Amos B. Miller, Cerro Gordo county; re-elected November 6, 1860; second term commenced January 7, 1861. Appointed captain Company B, Thirty-second Iowa Infantry, October 6, 1862.
- Edwin Mitchell, Polk county; appointed by the governor October, 1862; qualified October 31.
- Josiah A. Harvey, Fremont county; elected October 14, 1862; term of office commenced January 5, 1863.

- Josiah A. Harvey, Fremont county; re-elected November 8, 1864; second term commenced January 2, 1865.
- Cyrus C. Carpenter, Webster county; elected October 9, 1866; term of office commenced January 7, 1867.
- Cyrus C. Carpenter, Webster county; re-elected November 3, 1868; second term commenced January, 1869.
- Aaron Brown, Fayette county; elected October 11, 1870; term commenced January, 1871.
- Aaron Brown, Fayette county; re-elected November 5, 1872; second term commenced January, 1873.
- David Secor, Winnebago county; elected October 13, 1874; term commenced January, 1875.
- David Secor, Winnebago county; re-elected November 7, 1876; second term commenced January, 1877.
- James K. Powers, Cass county; elected October 8, 1878; term commenced January, 1879.
- James K. Powers, Cass county; re-elected November 2, 1880; second term commenced January, 1881.
- Office abolished January 1, 1883, and the duties devolved on the secretary of state.

RAILROAD COMMISSIONERS.

Office created in 1878.

- Cyrus C. Carpenter, Webster county; appointed by the governor March 26, 1878, for the term of one year, commencing April 1, 1878; resigned August, 1878.
- Peter A. Dey, Johnson county; appointed by the governor March 26, 1878, for the term of two years, commencing April 1, 1878.
- James W. McDill, Union county; appointed by the governor March 26, 1878, for the term of three years, commencing April 1, 1878; resigned March, 1881.
- Marcus C. Woodruff, Dubuque county; appointed August 27, 1878, to fill vacancy caused by the resignation of C. C. Carpenter.
- Marcus C. Woodruff, Dubuque county; appointed April 1, 1879, for the term of three years, commencing April 1, 1879.
- Peter A. Dey, Johnson county; appointed March 31, 1880, for the term of three years, commencing April 1, 1880.
- Albert R. Anderson, Fremont county; appointed March 14, 1881, to fill vacancy caused by the resignation of James W. McDill.
- Albert R. Anderson, Fremont county; appointed March 14, 1881, for the term of three years, commencing April 1, 1881.

James Wilson, Tama county; appointed March 30, 1882, for the term of three years, commencing April 1, 1882; resigned April 1, 1883.

Lorenzo S. Coffin, Webster county; appointed April 28, 1883, to fill vacancy caused by the resignation of James Wilson; appointment to take effect April 1, 1883.

Peter A. Dey, Johnson county; appointed March 29, 1883, for the term of three years, commencing April 1, 1883.

James W. McDill, Union county; appointed April 16, 1884; approved April 26, 1884, for the residue of the term of three years, commencing April 1, 1884.

Lorenzo S. Coffin, Webster county; appointed March 26, 1885, for the term of three years, commencing April 1, 1885.

Peter A. Dey, Johnson county; appointed March 31, 1886, for the term of three years, commencing April 1, 1886; elected for term commencing January, 1889.

Spencer Smith, Pottawattamie county; appointed April 5, 1887, for the residue of the term of three years, commencing April 1, 1887; elected for term commencing January, 1889.

Frank T. Campbell, Jasper county; appointed March 31, 1888, for the term of three years, commencing April 1, 1888; elected, for term commencing January, 1889.

Chapter 29, acts of the Twenty-second General Assembly, provided for the election of railroad commissioners, the first term of office to be chosen by lot, one, two and three years from second Monday in January, 1889.

Spencer Smith, Pottawattamie county; elected November 6, 1888; drew term of one year, commencing January, 1889.

Peter A. Dey, Johnson county; elected November 6, 1888; drew term of two years, commencing January, 1889.

Frank T. Campbell, Jasper county; elected November 6, 1888; drew term of three years, commencing January, 1889.

Spencer Smith, Pottawattamie county; elected November 5, 1889, for term of three years, commencing January, 1890.

John W. Luke, Franklin county; elected November 4, 1890, for term of three years, commencing January, 1891.

Peter A. Dey, Johnson county; elected November 3, 1891, for term of three years, commencing January, 1892.

George W. Perkins, Fremont county; elected November 8, 1892, for the term of three years, commencing January, 1893.

- John W. Luke, Franklin county; elected November 7, 1893, for the term of three years, commencing January, 1894; died December 20, 1895.
- C. L. Davidson, Sioux county; elected November 6, 1894, for the term of three years, commencing January, 1895.
- George W. Perkins, Fremont county; elected November 5, 1895, for the term of three years, commencing January, 1896.
- Edward A. Dawson, Bremer county; appointed January 7, 1896, to fill vacancy caused by the death of John W. Luke; elected November 3, 1896, for residue of term.
- *C. L. Davidson, Sioux county; elected November 2, 1897, for the term of three years, commencing January, 1898.
- David J. Palmer, Washington county; appointed by Governor Sław March 22, 1898, to fill vacancy caused by death of C. L. Davidson; also elected November 8, 1898, for residue of term.
- Welcome Mowry, Tama county; elected November 8, 1898, for term of three years, commencing January, 1899.
- Edward A. Dawson, Bremer county; re-elected November 7, 1899, for term of three years, commencing January, 1900.

*Died March 15, 1898.

THE JUDICIARY.

SUPREME COURT OF IOWA.

CHIEF JUSTICES.

- Charles Mason, Des Moines county; resigned in June, 1847.
- Joseph Williams, Muscatine county; appointed by the governor June, 1847; term expired January 25, 1848, by constitutional limitation.
- S. Clinton Hastings, Muscatine county; appointed by the governor January 26, 1848; term expired January 15, 1849.
- Joseph Williams, Muscatine county; elected by the general assembly December 7, 1848, and commissioned December 26, 1848, for six years—from January 15, 1849.
- George G. Wright, Van Buren county; elected January 5, 1855; qualified January 11th.
- Ralph P. Lowe, Lee county; elected judge October 11, 1859, with Caleb Baldwin and Lacon D. Stockton, and drawing the shortest term, became chief justice; qualified January 12, 1860.
- Caleb Baldwin, Pottawattamie county; elected as above, and, drawing the second shortest term, became chief justice January 1, 1862.
- George G. Wright, Van Buren county, term commenced January 1, 1864.
- Ralph P. Lowe, Lee county; term commenced January 1, 1866.
- John F. Dillon, Scott county; term commenced January 1, 1868.
- Chester C. Cole Polk county; term commenced January 1, 1870.
- James G. Day, Fremont county; term commenced January 1, 1871.
- Joseph M. Beck, Lee county; term commenced January 1, 1872, and January 1, 1873.
- William E. Miller, Johnson county; term commenced January 1, 1874, and January 1, 1875.
- Chester C. Cole, Polk county; term commenced January 1, 1876; resigned January 17, 1876.
- William H. Seevers, Mahaska county; term commenced February 17, 1876.

- James G. Day, Fremont county; term commenced January 1, 1877.
 James H. Rothrock, Cedar county; term commenced January 1, 1878.
 Joseph M. Beck, Lee county; term commenced January 1, 1879.
 Austin Adams, Dubuque county; term commenced January 1, 1880, and January 1, 1881.
 William H. Seevers, Mahaska county; term commenced January 1, 1882.
 James G. Day, Fremont county; term commenced January 1, 1883.
 James H. Rothrock, Linn county; term commenced January 1, 1884.
 Joseph M. Beck, Lee county; term commenced January 1, 1885.
 Austin Adams, Dubuque county; term commenced January 1, 1886 and 1887.
 William H. Seevers, Mahaska county; term commenced January 1, 1888.
 Joseph R. Reed, Pottawattamie county; term commenced January 1, 1889; resigned February 28, 1889.
 Josiah Given, Polk county; term commenced March 12, 1889.
 James H. Rothrock, Linn county; term commenced January 1, 1890.
 Joseph M. Beck, Lee county; term commenced January 1, 1891.
 Gifford S. Robinson, Buena Vista county; term commenced January 1, 1892 and 1893.
 Charles T. Granger, Allamakee county; term commenced January 1, 1894.
 Josiah Given, Polk county; term commenced January 1, 1895.
 James H. Rothrock, Linn county; term commenced January 1, 1896.
 L. G. Kinne, Tama county; term commenced January 1, 1897.
 Horace E. Deemer, Montgomery county; term commenced January 1, 1898.
 Gifford S. Robinson, Woodbury county; term commenced January 1, 1899.
 Charles T. Granger, Allamakee county; term commenced January 1, 1900.

ASSOCIATE JUDGES.

- Joseph Williams, Muscatine county; appointed chief justice June, 1847.
 Thomas S. Wilson, Dubuque county; resigned in October, 1847.
 John F. Kinney, Lee county; appointed by the governor June 12,

1847, and again January 26, 1848; elected by the general assembly, and commissioned December 8; resignation accepted January 20, 1854, to take effect February 15.

George Green, Dubuque county; appointed by the governor November 1, 1847, and again January 26, 1848; elected by the general assembly December 7, 1848; term of office commenced January 15, 1849. Succeeded by W. G. Woodward.

Jonathan C. Hall, Des Moines county; appointed by the governor January 20, 1854, to succeed Kinney, resigned; succeeded by N. W. Isbell.

William G. Woodward, Muscatine county; elected by the general assembly January 5, 1855; qualified January 9.

Norman W. Isbell, Linn county; elected by the general assembly January 6, 1855; qualified January 16; resigned in 1856.

Lacon D. Stockton, Des Moines county; appointed by the governor May 17, 1856, vice Isbell, resigned; qualified June 3; elected by the general assembly January 12, 1857; re-elected by the people under the present constitution October 11, 1859; died June 9, 1860.

Caleb Baldwin, Pottawattamie county; elected by the people October 11, 1859; qualified January 11, 1860; became chief justice January 1, 1862.

George G. Wright, Van Buren county; appointed by the governor June 19, 1860, vice Stockton, deceased; qualified June 26; elected by the people November 6, 1860; became chief justice January 1, 1864; re-elected October 10, 1865; new term commenced January 1, 1866.

Ralph P. Lowe, Lee county; elected October 11, 1859, and became chief justice; re-elected October 8, 1861; new term commenced January 1, 1862; became chief justice January 1, 1866.

John F. Dillon, Scott county; elected October 13, 1863, vice Baldwin; term commenced January 1, 1864; became chief justice January 1, 1868.

Chester C. Cole, Polk county; appointed March 1, 1864, by the governor, under the provisions of chapter 23, acts of Tenth General Assembly, which took effect February 27, 1864; qualified same day; elected by the people November 8, 1864; term commenced January 1, 1865; re-elected October 11, 1870; resigned January 13, 1876.

Joseph M. Beck, Lee county; elected by the people October 8, 1867; term commenced January 1, 1868; re-elected October 14, 1873; re-elected October 14, 1879; re-elected November 3, 1885.

- Elias H. Williams, Clayton county; appointed by the governor January 19, 1870; resigned September 14, 1870.
- James G. Day, Fremont county; appointed by the governor September 1, 1870, to succeed Judge Wright; elected by the people October 11, 1870; re-elected October 10, 1871; re-elected October 9, 1877.
- William E. Miller, Johnson county; appointed by the governor September 14, 1870, to succeed Judge Williams; elected by the people October 11, 1870.
- Austin Adams, Dubuque county; elected by the people October 12, 1875; re-elected October 11, 1881.
- James H. Rothrock, Cedar county; appointed by the governor February 24, 1876, by authority of chapter 7, acts Sixteenth General Assembly; elected by the people November 7, 1876, for unexpired term; re-elected November 5, 1878; re-elected November 4, 1884; re-elected November 4, 1890.
- William H. Seevers, Mahaska county; appointed February 16, 1876, to fill vacancy caused by resignation of C. C. Cole; elected by the people November 7, 1876, for balance of the unexpired term; elected November 7, 1876, for full term commencing January 1, 1877; re-elected November 7, 1882.
- Joseph R. Reed, Pottawattamie county; elected by the people October 9, 1883; resigned February 28, 1889.
- Gifford S. Robinson, Buena Vista county; elected by the people November 8, 1887; re-elected November 7, 1893.
- Charles T. Granger, Allamakee county; elected by the people November 6, 1888; re-elected November 6, 1894.
- Josiah Given, Polk county; appointed March 12, 1889, to fill vacancy caused by resignation of Joseph R. Reed; elected by the people November 5, 1889, for balance of the unexpired term; elected November 5, 1889, for full term commencing January 1, 1890; re-elected November 5, 1895.
- L. G. Kinne, Tama county; elected by the people November 3, 1891.
- Horace E. Deemer, Montgomery county; appointed by the governor May 8, 1894, by authority of chapter 69, acts of the Twenty-fifth General Assembly; elected by the people November 6, 1894, for balance of the term ending January 1, 1898; by provisions of chapter 72, acts of the Twenty-sixth General Assembly, the term was extended to January 1, 1899; re-elected by the people November 8, 1898.
- Scott M. Ladd, O'Brien county; elected by the people November 3, 1896.

Charles M. Waterman, Scott county; elected by the people November 2, 1897.

John C. Sherwin, Cerro Gordo county; elected by the people November 7, 1899.

CLERKS OF THE SUPREME COURT.

George S. Hampton, Johnson county; appointed and bond approved July 6, 1847.

George S. Hampton, appointed February 2, 1848, for the Fourth judicial district.

James W. Woods, appointed 1848, for the First judicial district.

Alexander D. Anderson, appointed 1848, for the Twenty-first judicial district.

Lewis J. Whitten; appointed —, for the Fifth judicial district.

Thomas J. Given; appointed 1848, for the Third judicial district.

George S. Hampton, Johnson county; appointed 1853; bond approved March 5.

William Vandever; appointed and qualified June, 1855.

Lewis Kinsey, Wapello county; appointed November 3, 1856, and qualified November 14; reappointed January 12, 1860.

Charles Linderman, Page county; elected by the people October 9, 1866, for four years, under the provisions of chapter 88, acts of the Eleventh General Assembly; term commenced January 7, 1867; re-elected November 2, 1870.

Edward J. Holmes, Jackson county; elected October 13, 1874; re-elected October 8, 1878.

Gilbert B. Pray, Hamilton county; elected November 7, 1882; re-elected November 2, 1886; re-elected November 4, 1890.

Christopher T. Jones, Washington county; elected November 6, 1894; re-elected November 8, 1898.

ATTORNEYS-GENERAL.

Office created February 9, 1853.

David C. Cloud, Mucatine county; elected by the people August 1, 1853; bond approved September 9; re-elected August 7, 1854.

Samuel A. Rice, Mahaska county; elected August 4, 1856; bond approved September 24; re-elected August 2, 1858.

Charles C. Nourse, Polk county; elected November 6, 1860; term commenced January 7, 1861; re-elected October 14, 1867.

Isaac L. Allen, Tama county; elected November 8, 1864; term commenced January 2, 1865; resigned January 11, 1866.

Frederick E. Bissell, Dubuque county; appointed by the governor and qualified January 12, 1866; elected by the people October 9, 1866; died June 12, 1867.

Henry O'Connor, Muscatine county; appointed by the governor June 20 and qualified June 29, 1867; elected by the people October 8, 1867; re-elected November 3, 1868; re-elected October 11, 1870; resigned February, 1872.

Marsena E. Cutts, Mahaska county; appointed by the governor February 23, 1872; elected by the people November 5, 1872; re-elected October 13, 1874.

John F. McJunkin, Washington county; elected November 7, 1876; re-elected October 8, 1878.

Smith McPherson, Montgomery county; elected November 2, 1880; re-elected November 7, 1882.

A. J. Baker, Appanoose county; elected November 4, 1884; re-elected November 2, 1886.

John Y. Stone, Mills county; elected November 6, 1888; re-elected November 4, 1890; re-elected November 8, 1892.

Milton Remley, Johnson county; elected November 6, 1894; re-elected November 3, 1896; re-elected November 8, 1898.

REPORTERS OF THE DECISIONS OF THE SUPREME COURT.

George Greene, Dubuque county; acting from 1847 to 1855.

The attorney-general, *ex-officio*, from September, 1853, under the law creating the office of attorney-general. Mr. Cloud, attorney-general, however, appears never to have acted, and Judge Greene continued to perform the duties of the office.

William Penn Clarke, Johnson county; appointed by the supreme court, 1855.

Thomas F. Withrow, Polk county; appointed in 1860; qualified April 17; reappointed in 1861.

Edward H. Stiles, Wapello county; elected by the people, October 9, 1866; term of office commenced January 7, 1867; re-elected October 11, 1870.

John S. Runnells, Polk county; elected October 13, 1874; re-elected October 8, 1878. Resigned March, 1882.

Bradbury W. Hight, Pottawattamie county; appointed by the supreme court, March, 1882, to fill vacancy caused by resignation of John S. Runnells.

Ezra C. Ebersole, Tama county; elected by the people, November 7, 1882; re-elected November 2, 1886.

Nathaniel B. Raymond, Polk county; elected November 4, 1890.

Benjamin I. Salinger, Carroll county; elected November 6, 1894; re-elected November 8, 1898.

PART II.

State, District and County Officers.

IOWA OFFICIAL REGISTER.

1900.

EXECUTIVE OFFICERS.

Governor.

LESLIE M. SHAW.....Crawford county
Term expires January, 1902.

WILLIAM H. FLEMING.....Private Secretary to the Governor
Lieutenant-Governor.

J. C. MILLIMAN.....Harrison county
Term expires January, 1902.

Secretary of State.

G. L. DOBSON.....Polk county
Term expires first Monday in January, 1901.

D. A. HITES.....Deputy Secretary of State
Auditor of State.

FRANK F. MERRIAM.....Delaware county
Term expires first Monday in January, 1901.

J. E. WHELAN.....Deputy Auditor of State
Treasurer of State.

JOHN HERRIOTT.....Guthrie county
Term expires first Monday in January, 1901.

FRANK I. HERRIOTT.....Deputy Treasurer of State
Superintendent of Public Instruction.

RICHARD C. BARRETT.....Mitchell county
Term expires first Monday in January, 1902.

ALBERT C. ROSS.....Deputy Superintendent

Board of Railroad Commissioners.

- DAVID J. PALMER..... Washington county
Term expires first Monday in January, 1901.
- WELCOME MOWRY.....Tama county
Term expires first Monday in January, 1902.
- EDWARD A. DAWSON.....Bremer county
Term expires first Monday in January, 1903.
- DWIGHT N. LEWIS.....Secretary to the Board

Board of Control of State Institutions.

- †WILLIAM LARRABEE.....Fayette county
Term expires April 5, 1900. Resigned. Effective February 14.
Successor not selected.
- †LAVEGA G. KINNE.....Polk county
Term expires April 5, 1902.
- †JOHN COWNIE.....Iowa county
Term expires April 5, 1904.
- L. A. WILKINSON.....Secretary to the Board

Adjutant-General and A. Q. M. G.

- *MELVIN H. BYERS.....Mills county
Commissioner of Labor Statistics.

- *W. E. O'BLENESS.....Polk county
Term expires April 1, 1900.

- E. A. WILSON.....Deputy Commissioner
Dairy Commissioner.

- *BYRON P. NORTON.....Howard county
Term expires April 30, 1900.

State Fish and Game Warden.

- *GEORGE E. DELAVAN.....Emmet county; postoffice, Spirit Lake
Term expires March 31, 1901.

State Veterinary Surgeon.

- *JAMES I. GIBSON.....Crawford county; postoffice, Denison
Term expires April 26, 1902.

Custodian of Public Buildings and Property.

- *J. D. MCGARRAUGH.....Polk county
Term expires March 31, 1900.

State Librarian.

- **JOHNSON BRIGHAM.....Polk county
Term expires May 1, 1900.

Curator and Secretary Historical Collection.

****CHARLES ALDRICH**.....Boone county
Term expires April 30, 1900.

Oil Inspectors.

*H. M. PICKELL, Des Moines.	*F. O. UDALL, Dubuque.
*LOUIS WEINSTEIN, Burlington.	*C. F. GULLIXSON, Bode.
*J. B. M. BISHOP, Toledo.	*THEO. GUITTAR, Co. Bluffs.
*W. D. HARTMAN, Waterloo.	*C. K. MEYERS, Mason City.
*FRANK J. YOUNG, Denison.	*WILLIAM A. WELCH, Oto.
*JOHN O'KEEFE, Creston	*CHAS. H. HARE, Oskaloosa.
*SIMON H. BAUMAN, Mt. Vernon.	*ADAM CRAWSHAW, Clinton.

Terms expire June 30, 1900.

Mine Inspectors.

*JAMES A. CAMPBELL, First District.....Ottumwa
*JOHN VERNER, Second District.....Oskaloosa
*JAMES W. MILLER, Third District.....Des Moines
Terms of inspectors expire April 1, 1900; office at Des Moines.

Board of Examiners for Mine Inspectors.

FLOYD DAVIS, engineer.....Des Moines
ALEXANDER DARGAVEL, operator.....Centerville
JAMES E. STOUT, operator.....Des Moines
JOHN OWENS, miner.....Beacon
JOSEPH W. LEWIS, miner.....Hiteman

Appointed by the executive council January 25, 1900, under provision of section 2479, code of 1897; term two years.

Superintendent of Weights and Measures.

*PROF. L. G. WELD.....Johnson county; postoffice, Iowa City

Inspectors of Boats.

*JAMES CARMODY.....Monona county
*J. C. BIXBY.....Pottawattamie county; postoffice, Council Bluffs
*CHARLES A. BEEBE..Cerro Gordo county; postoffice, Mason City
*RICHARD N. WILCOX.....Wapello county; postoffice, Ottumwa
*ARTHUR E. ARP.....Dickinson county; postoffice, Okoboji
*DAVID D. FLEMING.....Polk county; postoffice, Des Moines
Terms expire May 6, 1900.

State Printer.

‡FREEMAN R. CONAWAY.....Poweshiek county
Term expires January 1, 1901; office, Des Moines.

State Binder.

‡LAFAYETTE YOUNG.....Polk county
Term expires January 1, 1901; office, Des Moines.

Director of Weather Service.

‡JOHN R. SAGE.....Polk county; postoffice Des Moines
Term expires June 3, 1900.

State Geologist.

‡SAMUEL CALVINJohnson county; postoffice, Iowa City
H. F. BAIN, Assistant State Geologist.....postoffice, Des Moines

Executive Council.

The Governor, Secretary of State, Auditor of State and Treasurer of State, *ex officio*, constitute the Executive Council.

A. H. DAVISON.....Secretary of the Executive Council

Board of Trustees of State Library.

The Governor, Secretary of State, Superintendent of Public Instruction and the Judges of the Supreme Court, *ex officio*, constitute the Board of Library Trustees.

Geological Board.

The Governor, Auditor and the Presidents of the State University, Agricultural College, and Academy of Sciences, *ex officio*, constitute the Geological Board.

State Examiner of Insurance.

* * MAX BEEHLER.....Manchester

Bank Examiners.

* * ROBT. B. RAINES.....Independence

* * H. T. BLACKBURN.....Des Moines

* * P. L. SEVER.....Stuart

* * F. A. BENNETT.....Manning

‡ Appointed by the Geological Board.

* Appointed by the Governor.

† Appointed by the Governor with consent of the Senate.

‡ Elected by the General Assembly.

‡ Appointed by the Governor on recommendation of the Agricultural Board.

** Appointed by the Governor; but hereafter by the Trustees of State Library.

* * Appointed by the State Auditor.

SALARIES OF OFFICERS OF IOWA.

OFFICE.	ANNUAL SALARY.
Governor.....	*\$3,000
Private Secretary to the Governor.....	1,500
Lieutenant-Governor, for each session of legislature	1,100
Secretary of State	2,200
Deputy Secretary of State	1,500
Auditor of State	2,200
Deputy Auditor of State	1,500
Treasurer of State	2,200
Deputy Treasurer of State	1,500
Superintendent Public Instruction.....	2,200
Deputy Superintendent Public Instruction.....	1,500
Railroad Commissioner.....	2,200
Secretary Board of Railroad Commissioners	1,500
Member Board of Control.....	3,000
Secretary Board of Control.....	1,500
Adjutant-General.....	1,500
Commissioner of Labor Statistics.....	1,500
Dairy Commissioner.....	1,500
State Fish and Game Warden.....	1,200
State Veterinary Surgeon.....	\$5.00 per day
Custodian of Buildings and Property.....	1,500
State Librarian.....	1,200
Curator Historical Department.....	1,200
Oil Inspector.....	Fees. †1,200
Mine Inspector.....	1,200
Director of Weather Service.....	1,500
Examiner of Building and Loan.....	\$5.00 per day
Bank Examiner.....	Fees
Judge Supreme Court	4,000
Attorney-General	4,000
Clerk Supreme Court.....	2,200
Reporter Supreme Court	‡600
Judge District Court	2,500
Member of Legislature, for each regular session.	550
Member Executive Council.....	500
Secretary Executive Council.....	1,500
Member Pharmacy Commission.....	\$5.00 per day
Secretary Pharmacy Commission.....	1,200
Member Board of Health	Expenses
Secretary Board of Health.....	1,200

*There is appropriated by the General Assembly for the payment of house rent for the Governor the sum of \$300 annually.

†Oil inspectors receive \$30 per month and are allowed to retain 25 per cent of all fees collected in excess of \$50, except their compensation is not to exceed \$100 per month.

‡The Reporter of the Supreme Court receives \$600 for each volume of reports issued by him. The average number of reports issued is three each year.

JUDICIAL.

SUPREME COURT OF IOWA.

	TERM EXPIRES.
CHARLES T. GRANGER, Chief Justice, Waukon.....	Dec. 31, 1900
JOSIAH GIVEN, Judge, Des Moines.....	Dec. 31, 1901
SCOTT M. LADD, Judge, Sheldon.....	Dec. 31, 1902
CHARLES M. WATERMAN, Judge, Davenport.....	Dec. 31, 1903
HORACE E. DEEMER, Judge, Red Oak.....	Dec. 31, 1904
JOHN C. SHERWIN, Judge, Mason City.....	Dec. 31, 1905
MILTON REMLEY, Attorney-General, Iowa City, Johnson county; office, Des Moines....	First Monday in Jan., 1901
CHARLES A. VAN VLECK, Assistant to Attorney-General.	
C. T. JONES, Clerk Supreme Court, Washington county; postoffice, Des Moines....	First Monday in Jan., 1903
HOWARD M. JONES, Deputy.	
BENJAMAN I. SALINGER, Reporter Supreme Court, Manning, Carroll county.....	First Monday in Jan., 1903

DISTRICT COURTS OF IOWA.

From which appeals may be taken to the Supreme Court.

FIRST DISTRICT.

LEE COUNTY.

<i>Judge</i>		<i>Court Reporter</i>
H. Bank, Jr., Keokuk.		Chas. J. Smith, Keokuk.

SECOND DISTRICT.

COUNTIES—Appanoose, Davis, Jefferson, Lucas, Monroe, Van Buren and Wapello.

<i>Judges</i>		<i>Court Reporters</i>
T. M. Fee, Centerville.		R. W. Smith, Centerville.
Robert Sloan, Keosauqua.		Carey A. Wilkin, Ottumwa.
F. W. Eichelberger, Bloomfield.		Frank C. Traverse, Bloomfield.
M. A. Roberts, Ottumwa.		Will S. Prewitt, Fairfield.

THIRD DISTRICT.

COUNTIES—Adams, Clarke, Decatur, Ringgold, Taylor, Union and Wayne.

Judges *Court Reporters*

H. M. Towner, Corning. W. M. Hyland, Osceola.

W. H. Tedford, Corydon. J. S. Parrish, Leon.

FOURTH DISTRICT.

COUNTIES—Cherokee, Harrison, Lyon, Monona, O'Brien, Osceola, Plymouth, Sioux and Woodbury.

Judges *Court Reporters*

Geo. W. Wakefield, Sioux City. C. C. Hamilton, Sioux City.

F. R. Gaynor, Le Mars. H. D. Hamilton, Sioux City.

J. F. Oliver, Onawa. F. M. McGlothlen, Sioux City.

Wm. Hutchinson, Orange City. W. E. Cody, Sioux City.

FIFTH DISTRICT.

COUNTIES—Adair, Dallas, Guthrie, Madison, Marion and Warren.

Judges *Court Reporters*

A. W. Wilkinson, Winterset. H. K. Ashton, Guthrie Center.

J. D. Gamble, Knoxville. S. D. Wood, Greenfield.

J. H. Applegate, Guthrie Center. Elmer Jordan, Indianola.

SIXTH DISTRICT.

COUNTIES—Jasper, Keokuk, Mahaska, Poweshiek and Washington.

Judges *Court Reporters*

Jno. T. Scott, Brooklyn. T. J. Bray, Grinnell.

A. R. Dewey, Washington. J. H. P. Robinson, Grinnell.

W. G. Clements, Newton. Jesse Besack, Newton.

SEVENTH DISTRICT.

COUNTIES—Clinton, Jackson, Muscatine and Scott.

Judges *Court Reporters*

P. B. Wolfe, Clinton. John Jackson, Clinton.

A. J. House, Maquoketa. Mrs. Jen. Kucheman, Maquoketa.

W. F. Brannan, Muscatine. Miss Sophy Dallas, Muscatine.

James Bollinger, Davenport. Miss Flora Haddox, Davenport.

[Reporters in this district remain in home town during each term of court.]

EIGHTH DISTRICT.

COUNTIES—Iowa and Johnson.

Judge *Court Reporter*

M. J. Wade, Iowa City. N. E. Hess, Iowa City.

NINTH DISTRICT.

POLK COUNTY.

Judges *Court Reporters*

W. F. Conrad, Des Moines. F. C. Walrath, Des Moines.

C. P. Holmes, Des Moines. Walter Irish, Des Moines.

C. A. Bishop, Des Moines. E. L. Forbes, Des Moines.
S. F. Prouty, Des Moines. C. F. Irish, Des Moines.

All four judges are in attendance during each term of court.

TENTH DISTRICT.

COUNTIES—Black Hawk, Buchanan, Delaware and Grundy.

<i>Judges</i>	<i>Court Reporters</i>
A. S. Blair, Manchester.	Nellie E. Gates, Independence.
Franklin C. Platt, Waterloo.	F. B. Newman, Cedar Falls.

ELEVENTH DISTRICT.

COUNTIES—Boone, Franklin, Hamilton, Hardin, Story, Webster and Wright.

<i>Judges</i>	<i>Court Reporters</i>
S. M. Weaver, Iowa Falls.	George Weaver, Boone.
J. R. Whitaker, Boone.	E. P. Tinkham, Ft. Dodge.
B. P. Birdsall, Clarion.	J. H. Williams, Ames.

TWELFTH DISTRICT.

COUNTIES—Bremer, Butler, Cerro Gordo, Floyd, Hancock, Mitchell, Winnebago and Worth.

<i>Judges</i>	<i>Court Reporters</i>
J. F. Clyde, Osage.	C. M. Adams, Mason City.
C. H. Kelley, Forest City.	George A. Blake, Forest City.
Clifford P. Smith, Mason City.	Fred C. Bush, Garner.

THIRTEENTH DISTRICT.

COUNTIES—Allamakee, Chickasaw, Clayton, Fayette, Howard and Winnebago.

<i>Judges</i>	<i>Court Reporters</i>
L. E. Fellows, Lansing.	H. B. Crosby, Garnaville.
A. N. Hobson, West Union.	W. W. Comstock, Fayette.

FOURTEENTH DISTRICT.

COUNTIES—Buena Vista, Clay, Dickinson, Emmet, Humboldt, Kossuth, Palo Alto and Pocahontas.

<i>Judges</i>	<i>Court Reporters</i>
W. B. Quarton, Algona.	M. C. Grier, Emmetsburg.
F. H. Helsell, Sioux Rapids.	F. M. Ely, Fort Dodge.

FIFTEENTH DISTRICT.

COUNTIES—Audubon, Cass, Fremont, Mills, Montgomery, Page, Pottawattomie and Shelby.

<i>Judges</i>	<i>Court Reporters</i>
A. B. Thornell, Sidney.	O. C. Gaston, Tabor.
N. W. Macy, Harlan.	John H. Clark, Council Bluffs.
Walter I. Smith, Council Bluffs.	B. O. Bruington, Council Bluffs.
W. R. Green, Audubon.	W. E. Butler, Council Bluffs.

SIXTEENTH DISTRICT.

COUNTIES—Calhoun, Carroll, Crawford, Greene, Ida and Sac.

<i>Judges</i>	<i>Court Reporters</i>
S. M. Elwood, Sac City.	W. C. Healion, Carroll.
Z. A. Church, Jefferson.	D. W. Boylan, Carroll.

SEVENTEENTH DISTRICT.

COUNTIES—Benton, Marshall and Tama.

Judges

G. W. Burnham, Vinton.
 Obed Caswell, Marshalltown.

Court Reporters

Geo. H. Smith, Cedar Rapids.
 Agnes L. McKinnon, Cdr. Rpd.

EIGHTEENTH DISTRICT.

COUNTIES—Cedar, Jones and Linn.

Judges

Wm. G. Thompson, Marion.
 H. M. Remley, Anamosa.
 W. N. Treichler, Tipton.

Court Reporters

H. H. Burr, Cedar Rapids.
 L. M. Hull, Marion.

NINETEENTH DISTRICT.

DUBUQUE COUNTY.

Judges

Fred O'Donnell, Dubuque.
 Matthew C. Mathews, Dubuque.

Court Reporters

A. S. Wilson, Dubuque.

J. Leo McCabe, Dubuque.

Both judges are in attendance during each term of court.

TWENTIETH DISTRICT.

COUNTIES—Des Moines, Henry and Louisa.

Judges

James D. Smyth, Burlington.
 W. S. Withrow, Mt. Pleasant.

Court Reporters

R. P. Robinson, Burlington.

Frank A. Crane, Mount Pleasant.

The terms of all district judges commenced January 1, 1899, and will expire December 31, 1902, except J. F. Clyde, of the Twelfth; F. H. Helsell, of the Fourteenth; N. W. Macy, of the Fifteenth, and W. S. Withrow, of the Twentieth districts, whose terms expire December 31, 1900.

TERMS OF COURT, 1900-1901.

Adair, Greenfield.....	1900, Jan. 8, March 20, Sept. 4, Nov. 7 1901, Jan. 8, March 28, Sept. 3, Nov. 6
Adams, Corning.....	1900, Jan. 2, March 5, May 14, Oct. 8 1901, Jan. 2, March 4, May 13, Oct. 7
Allamakee, Waukon.....	1900, Jan. 15, April 9, Sept. 10, Nov. 12 1901, Jan. 14, April 8, Sept. 9, Nov. 11
Appanoose, Centerville.....	1900, Jan. 22, April 9, Sept. 10, Nov. 12 1901, Jan. 28, April 8, Sept. 9, Nov. 11
Audubon, Audubon.....	1900, March 6, May 15, Oct. 18, Dec. 11 1901, March 5, May 14, Oct. 15, Dec. 10
Benton, Vinton.....	1900, Jan. 22, April 16, Sept. 17, Nov. 19 1901, Jan. 21, April 15, Sept. 16, Nov. 18
Black Hawk, Waterloo.....	1900, Jan. 8, March 5, April 30, Sept. 17 1901, Jan. 7, March 4, April 29, Sept. 16
Boone, Boone.....	1900, Feb. 5, April 18, Sept. 10, Nov. 12 1901, Feb. 4, April 15, Sept. 9, Nov. 11
Bremer, Waverly.....	1900, Jan. 8, April 2, Sept. 10, Nov. 5 1901, Jan. 7, April 1, Sept. 9, Nov. 4
Buchanan, Independence.....	1900, March 5, May 28, Sept. 17, Nov. 26 1901, March 4, May 27, Sept. 16, Nov. 25
Buena Vista, Storm Lake.....	1900, Jan. 8, March 5, Sept. 17, Nov. 19 1901, Jan. 7, March 4, Sept. 16, Nov. 18
Butler, Allison.....	1900, March 5, May 21, Oct. 22, Dec. 10 1901, March 4, May 20, Oct. 21, Dec. 9
Calhoun, Rockwell City.....	1900, Feb. 12, April 16, Oct. 8, Dec. 10 1901, Feb. 18, April 22, Oct. 7, Dec. 9
Carroll, Carroll.....	1900, Jan. 22, March 26, Sept. 17, Nov. 19 1901, Jan. 28, April 1, Sept. 16, Nov. 18
Cass, Atlantic.....	1900, Jan. 18, March 27, Sept. 4, Nov. 7 1901, Jan. 15, March 26, Sept. 3, Nov. 6
Cedar, Tipton.....	1900, Feb. 5, May 7, Sept. 3, Nov. 12 1901, Feb. 4, May 6, Sept. 2, Nov. 11
Cerro Gordo, Mason City.....	1900, Jan. 22, May 7, Oct. 8, Dec. 3 1901, Jan. 21, May 6, Oct. 7, Dec. 2
Cherokee, Cherokee.....	1900, Jan. 8, March 19, Aug. 27, Oct. 22 1901, Jan. 7, March 18, Aug. 26, Oct. 21
Chickasaw, New Hampton.....	1900, Jan. 29, April 30, Sept. 17, Nov. 12 1901, Jan. 28, April 29, Sept. 16, Nov. 11
Clarke, Osceola.....	1900, Feb. 12, April 16, Sept. 17, Dec. 3 1901, Feb. 11, April 15, Sept. 16, Dec. 2
Clay, Spencer.....	1900, Jan. 29, April 9, Sept. 3, Nov. 5 1901, Jan. 28, April 8, Sept. 2, Nov. 4
Clayton, Elkader.....	1900, Jan. 8, April 2, Sept. 3, Oct. 15 1901, Jan. 7, April 1, Sept. 2, Oct. 14
Clinton, Clinton.....	1900, Jan. 16, April 3, June 5, Sept. 11, Nov. 13. 1901, Jan. 15, April 2, June 4, Sept. 10, Nov. 12.
Crawford, Denison.....	1900, Feb. 12, April 16, Oct. 8, Dec. 10 1901, Feb. 18, April 22, Oct. 7, Dec. 9

Dallas, Adel	1900, Jan. 9, March 20, Sept. 4, Nov. 7 1901, Jan. 8, March 26, Sept. 3, Nov. 6
Davis, Bloomfield	1900, Jan. 2, March 19, Aug. 20, Oct. 22 1901, Jan. 7, March 18, Aug. 19, Oct. 21
Decatur, Leon	1900, Jan. 15, March 19, Aug. 27, Nov. 5 1901, Jan. 21, March 18, Aug. 26, Nov. 4
Delaware, Manchester	1900, Feb. 12, May 7, Oct. 8, Dec. 17 1901, Feb. 11, May 6, Oct. 7, Dec. 16
Des Moines, Burlington	1900, Jan. 8, April 9, Sept. 10, Nov. 12 1901, Jan. 7, April 8, Sept. 9, Nov. 11
Dickinson, Spirit Lake	1900, Jan. 8, March 12, May 7, Oct. 1 1901, Jan. 7, March 11, May 6, Sept. 30
Dubuque, Dubuque	1900, Jan. 1, March 5, May 7, Oct. 1 1901, Jan. 7, March 4, May 6, Oct. 7
Emmet, Estherville	1900, Feb. 5, April 16, Sept. 3, Nov. 5 1901, Feb. 4, April 15, Sept. 2, Nov. 4
Fayette, West Union	1900, March 5, June 11, Oct. 8, Dec. 3 1901, March 4, June 10, Oct. 7, Dec. 2
Floyd, Charles City	1900, Jan. 8, April 2, Sept. 10, Nov. 5 1901, Jan. 7, April 1, Sept. 9, Nov. 4
Franklin, Hampton	1900, Jan. 29, April 2, Sept. 10, Nov. 5 1901, Jan. 28, April 1, Sept. 9, Nov. 4
Fremont, Sidney	1900, Jan. 9, March 20, Sept. 4, Nov. 7 1901, Jan. 8, March 19, Sept. 3, Nov. 6
Greene, Jefferson	1900, Jan. 2, March 5, Aug. 27, Oct. 29 1901, Jan. 7, March 11, Aug. 26, Oct. 28
Grundy, Grundy Center	1900, Feb. 12, June 4, Oct. 29, Dec. 17 1901, Feb. 11, June 3, Oct. 28, Dec. 16
Guthrie, Guthrie Center	1900, Feb. 6, May 1, Oct. 2, Dec. 4 1901, Feb. 5, April 30, Oct. 1, Dec. 3
Hamilton, Webster City	1900, Feb. 12, April 16, Sept. 17, Nov. 19 1901, Feb. 11, April 15, Sept. 16, Nov. 18
Hancock, Garner	1900, Feb. 19, April 23, Sept. 24, Nov. 26 1901, Feb. 18, April 22, Sept. 23, Nov. 25
Hardin, Eldora	1900, Jan. 8, March 12, Aug. 20, Oct. 15 1901, Jan. 7, March 11, Aug. 19, Oct. 14
Harrison, Logan	1900, Jan. 15, April 2, Sept. 4, Nov. 7 1901, Jan. 14, April 1, Sept. 3, Nov. 6
Henry, Mt. Pleasant	1900, Feb. 12, April 23, Sept. 24, Dec. 3 1901, Feb. 11, April 22, Sept. 30, Dec. 2
Howard, Cresco	1900, March 12, June 11, Oct. 8, Dec. 10 1901, March 11, June 10, Oct. 7, Dec. 9
Humboldt, Dakota City	1900, Feb. 12, April 23, Oct. 8, Dec. 10 1901, Feb. 18, April 22, Oct. 7, Dec. 9
Ida, Ida Grove	1900, Jan. 22, March 23, Sept. 17, Nov. 19 1901, Jan. 28, April 1, Sept. 16, Nov. 18
Iowa, Marengo	1900, Jan. 8, March 12, June 11, Oct. 8 1901, Jan. 14, March 11, June 10, Oct. 14
Jackson, Maquoketa	1900, Jan. 16, April 3, June 5, Sept. 11, Nov. 13. 1901, Jan. 15, April 2, June 4, Sept. 10, Nov. 12.
Jasper, Newton	1900, Feb. 6, April 10, Oct. 2, Dec. 4 1901, Feb. 5, April 9, Oct. 1, Dec. 3
Jefferson, Fairfield	1900, Jan. 8, March 19, Aug. 20, Oct. 29 1901, Jan. 7, March 18, Aug. 19, Oct. 28
Johnson, Iowa City	1900, Feb. 5, May 7, Sept. 10, Nov. 19 1901, Feb. 4, May 6, Sept. 9, Nov. 18
Jones, Anamosa	1900, March 5, May 21, Sept. 17, Dec. 8 1901, March 4, May 20, Sept. 16, Dec. 2

Keokuk, Sigourney.....	1900, Feb. 6, April 10, Oct. 2, Dec. 4 1901, Feb. 5, April 9, Oct. 1, Dec. 3
Kossuth, Algona.....	1900, Feb. 19, April 30, Sept. 17, Nov. 19 1901, Feb. 18, April 29, Sept. 16, Nov. 18
Lee, Fort Madison.....	1900, Jan. 8, April 2, Sept. 4, Nov. 5 1901, Jan. 7, April 1, Sept. 3, Nov. 4
Lee, Keokuk.....	1900, March 5, May 7, Oct. 1, Dec. 3 1901, March 4, May 6, Oct. 7, Dec. 2
Linn, Marion.....	1900, Jan. 8, Mar. 19, June 4, Aug. 27, Nov. 5 1901, Jan. 14, Mar. 18, June 3, Aug. 26, Nov. 4
Louisa, Wapello.....	1900, Jan. 8, Mar. 26, Aug. 27, Oct. 29 1901, Jan. 7, Mar. 25, Sept. 3, Oct. 28
Lucas, Chariton.....	1900, Feb. 5, April 23, Sept. 17, Dec. 3 1901, Feb. 4, April 22, Sept. 16, Dec. 2
Lyon, Rock Rapids.....	1900, Jan. 29, April 9, Sept. 10, Nov. 12 1901, Jan. 28, April 8, Sept. 9, Nov. 11
Madison, Winterset.....	1900, Feb. 6, May 1, Oct. 2, Dec. 4 1901, Feb. 5, April 30, Oct. 1, Dec. 3
Mahaska, Oskaloosa.....	1900, Feb. 6, April 10, Oct. 2, Dec. 4 1901, Feb. 5, April 9, Oct. 1, Dec. 3
Marion, Knoxville.....	1900, Feb. 6, May 1, Oct. 2, Dec. 4 1901, Feb. 5, April 30, Oct. 1, Dec. 3
Marshall, Marshalltown.....	1900, Jan. 8, April 2, Sept. 3, Nov. 5 1901, Jan. 7, April 1, Sept. 2, Nov. 4
Mills, Glenwood.....	1900, Jan. 30, April 17, Sept. 25, Nov. 27 1901, Jan. 29, April 16, Sept. 24, Nov. 26
Mitchell, Osage.....	1900, Jan. 29, April 23, Sept. 21, Nov. 19 1901, Jan. 28, April 22, Sept. 20, Nov. 18
Monona, Onawa.....	1900, Jan. 8, April 23, Aug. 27, Oct. 22 1901, Jan. 7, April 22, Aug. 26, Oct. 21
Monroe, Albia.....	1900, Jan. 8, March 19, Aug. 20, Oct. 19 1901, Jan. 7, March 18, Aug. 19, Oct. 28
Montgomery, Red Oak.....	1900, Feb. 20, May 15, Oct. 16, Dec. 11 1901, Feb. 19, May 14, Oct. 15, Dec. 10
Muscatine, Muscatine.....	1900, Jan. 16, April 3, June 5, Sept. 11, Nov. 13 1901, Jan. 15, April 2, June 4, Sept. 10, Nov. 12
O'Brien, Primghar.....	1900, March 5, May 21, Oct. 8, Dec. 10 1901, March 4, May 20, Oct. 7, Dec. 9
Osceola, Sibley.....	1900, Jan. 8, March 19, Aug. 27, Oct. 29 1901, Jan. 7, March 18, Aug. 26, Oct. 28
Page, Clarinda.....	1900, Feb. 20, May 8, Oct. 9, Dec. 4 1901, Feb. 19, May 7, Oct. 8, Dec. 3
Palo Alto, Emmetsburg.....	1900, March 26, May 21, Oct. 15, Dec. 3 1901, March 25, May 20, Oct. 14, Dec. 2
Plymouth, Le Mars.....	1900, Feb. 19, May 7, Oct. 1, Dec. 3 1901, Feb. 18, May 6, Sept. 30, Dec. 2
Pocahontas, Pocahontas.....	1900, Jan. 22, Mar. 26, May 21, Oct. 22 1901, Jan. 21, Mar. 25, May 20, Oct. 21
Polk, Des Moines.....	1900, Jan. 2, March 5, May 7, Sept. 17 1901, Jan. 7, March 4, May 6, Sept. 16
Pottawattamie, Council Bluffs.....	1900, Jan. 9, March 27, Sept. 4, Nov. 7 1901, Jan. 8, March 26, Sept. 3, Nov. 6
Pottawattamie, Avoca.....	1900, Feb. 6, April 17, Sept. 23, Nov. 27 1901, Feb. 5, April 16, Sept. 24, Nov. 26
Poweshiek, Montezuma.....	1900, Jan. 9, March 13, Sept. 4, Nov. 6 1901, Jan. 8, March 12, Sept. 3, Nov. 5

Ringgold, Mt. Ayr.....	1900, Feb. 5, April 9, Sept. 10, Nov. 19 1901, Feb. 4, April 8, Sept. 9, Nov. 18
Sac, Sac City.....	1900, Jan. 2, March 5, Aug. 27, Oct. 29 1901, Jan. 7, March 11, Aug. 26, Oct. 28
Scott, Davenport.....	1900, Jan. 16, April 3, June 5, Sept. 11, Nov. 13 1901, Jan. 15, April 2, June 4, Sept. 10, Nov. 12
Shelby, Harlan.....	1900, Jan. 8, March 20, Sept. 4, Nov. 7 1901, Jan. 8, March 19, Sept. 3, Nov. 6
Sioux, Orange City.....	1900, Feb. 12, April 30, Sept. 24, Nov. 26 1901, Feb. 11, April 29, Sept. 23, Nov. 25
Story, Nevada.....	1900, Jan. 8, March 19, Aug. 20, Oct. 15 1901, Jan. 7, March 18, Aug. 19, Oct. 14
Tama, Toledo.....	1900, Feb. 19, May 7, Oct. 8, Dec. 3 1901, Feb. 18, May 6, Oct. 7, Dec. 2
Taylor, Bedford.....	1900, Feb. 19, April 23, Sept. 24, Dec. 3 1901, Feb. 18, April 22, Sept. 23, Dec. 2
Union, Creston.....	1900, Jan. 15, Mar. 19, Aug. 27, Nov. 5 1901, Jan. 14, Mar. 18, Aug. 26, Nov. 4
Van Buren, Keosauqua.....	1900, Feb. 5, April 23, Sept. 17, Dec. 3 1901, Feb. 4, April 22, Sept. 16, Dec. 2
Wapello, Ottumwa.....	1900, Jan. 8, March 25, Aug. 20, Oct. 29 1901, Jan. 7, March 25, Aug. 19, Oct. 28
Warren, Indianola.....	1900, Jan. 9, March 20, Sept. 4, Nov. 7 1901, Jan. 8, March 26, Sept. 3, Nov. 6
Washington, Washington.....	1900, Jan. 9, March 13, Sept. 4, Nov. 6 1901, Jan. 8, March 12, Sept. 3, Nov. 5
Wayne, Corydon.....	1900, Jan. 2, March 5, May 14, Oct. 1 1901, Jan. 2, March 4, May 13, Sept. 30
Webster, Fort Dodge.....	1900, Jan. 8, March 12, Aug. 20, Oct. 22 1901, Jan. 7, March 11, Aug. 19, Oct. 21
Winnebago, Forest City.....	1900, March 5, May 28, Oct. 23, Dec. 10 1901, March 4, May 27, Oct. 21, Dec. 9
Winneshiek, Decorah.....	1900, Feb. 5, May 7, Sept. 24, Nov. 26 1901, Feb. 4, May 6, Sept. 23, Nov. 25
Woodbury, Sioux City.....	1893, Jan. 8, March 19, May 7, Aug. 27, Oct. 22 1901, Jan. 7, March 18, May 6, Aug. 26, Oct. 21
Worth, Northwood.....	1900, Jan. 8, April 2, Sept. 10, Nov. 5 1901, Jan. 7, April 1, Sept. 9, Nov. 4
Wright, Clarion.....	1900, Feb. 19, April 23, Oct. 1, Nov. 26 1901, Feb. 18, April 22, Sept. 30, Nov. 25

THE TWENTY-EIGHTH GENERAL ASSEMBLY.

HON. J. C. MILLIMAN, *President of the Senate.*

HON. D. H. BOWEN, *Speaker of the House.*

SENATORS.

District.	NAME.	P. O. ADDRESS.	COUNTIES IN DISTRICT.	OCCUPATION.	NATIVITY.	Years in Iowa.	Age.
26	Alexander, J. S.....	Marion	Linn.....	Banker.....	Iowa.....	57	57
10	Alberson, A. N. †...	Washington...	Henry, Washington.....	Merchant...	Ohio.....	34	50
5	Allyn, Geo. S.....	Mt. Ayr.....	Decatur, Ringgold, Union ...	Banker.....	Illinois.....	33	52
6	Arthaud, F. L.....	Bedford.....	Adams, Taylor.....	Lawyer.....	Iowa.....	37	37
47	Bachman, E. W....	West Bend..	Clay, Dickinson, Emmet, Kosuth, Palo Alto.....	Physician...	Wisconsin..	19	45
25	Ball, Geo. W.....	Iowa City....	Iowa, Johnson.....	Lawyer.....	Iowa.....	52	52
36	Bishop, H. C.....	Elkader.....	Clayton.....	Edi. & Pblr.	Iowa.....	47	47
14	Blanchard, L. C....	Oskaloosa....	Mahaska.....	Lawyer.....	New York..	30	60
34	Bolter, L. R.*.....	Logan.....	Crawford, Harrison, Monona..	Lawyer.....	Ohio.....	36	65
2	Brighton, Henry H.	Fairfield....	Jefferson, Van Buren.....	Lawyer.....	Ohio.....	35	49
30	Cheshire, Thos. A.*	Des Moines..	Polk.....	Lawyer.....	Iowa.....	45	45
28	Classen, J. B.	Green Mtn..	Marshall.....	Farmer.....	Germany ..	32	53
39	Craig, George M....	Allison.....	Bremer, Butler.....	Lawyer.....	Illinois ...	35	55
16	Crossley, Jas. J....	Patterson....	Adair, Madison	Farm & Edu	Iowa.....	30	30
7	Eaton, William*....	Sidney.....	Fremont, Page.....	Lawyer.....	Iowa.....	50	50
18	Emmert, Joseph M*	Atlantic.....	Cass, Shelby.....	Phy. & Sur.	Maryland..	27	53
50	Finch, Parley*.....	Humboldt....	Buena Vista, Humboldt, Pocahontas.....	Lawyer.....	Penn.....	28	55
31	Fitchpatrick, J. A..	Nevada.....	Boone, Story.....	Law & loans	Virginia....	45	59
48	Garst, Warren*.....	Coon Rapids.	Carroll, Greene, Sac.....	Merchant...	Ohio.....	33	48.

29	<i>Correll, J. R.*</i>	Newton.....	Jasper.....	Phys. & Sur.	Ohio.....	34	62
33	Griswold, H. J.....	Winthrop.....	Buchanan, Delaware.....	Merchant...	Wisconsin..	36	41
43	Harriman, W. F.....	Hampton.....	Cerro Gordo, Franklin, Hancock.....	Farm & Stk.	New Hamp.	39	58
21	Hayward, W. C.*..	Davenport...	Scott.....	Banker.....	New York..	35	52
19	Hazelton, Arthur S..	Council Bluffs	Pottawattamie	Lawyer.....	New Hamp.	15	44
27	Healy, Thomas D..	Fort Dodge..	Calhoun, Webster	Lawyer.....	Iowa.....	34	34
46	Hobart, Alva C.....	Cherokee.....	Cherokee, Ida, Plymouth.....	Lawyer.....	Wisconsin..	29	39
17	Hopkins, F. M.....	Guthrie Centr.	Audubon, Dallas, Guthrie....	Banker.....	Iowa.....	45	45
32	Hubbard, E. H.....	Sioux City....	Woodbury	Lawyer.....	Indiana ...	32	50
8	Junkin, Joseph M..	Red Oak.....	Mills, Montgomery.....	Lawyer.....	Iowa.....	45	45
23	<i>Lambert, Thomas</i> ..	Sabula.....	Jackson	Publisher...	Iowa.....	44	44
12	Lewis, W. R*.....	Montezuma..	Keokuk, Poweshiek	Lawyer.....	Ohio.....	42	64
49	Lister, George W..	Sibley	Lyons, O'Brien, Osceola, Sioux,	Lawyer.....	Illinois....	30	49
42	<i>Lyons, D. A.*</i>	Cresco.....	Howard, Winneshiek	Implt Dearl.	Illinois....	30	45
9	McArthur, Wm. C.*	Burlington...	Des Moines.....	Lawyer.....	Iowa.....	39	39
13	<i>McIntire, W. A.*</i> ..	Ottumwa.....	Wapello.....	Hdr. Mcht..	Iowa.....	50	50
4	Mardis, Alexander.	Corydon.....	Lucas, Wayne.....	Cont. & Bldr.	Ohio.....	42	47
24	Moffit, John T.....	Tipton.....	Cedar, Jones.....	Lawyer.....	Iowa.....	37	37
38	Mullan, Chas. W.*.	Waterloo.....	Black Hawk, Grundy.....	Lawyer.....	Illinois....	52	53
35	<i>Nolan, Thos. F.†</i> ..	Ballyclough..	Dubuque	Farm & Stk.	Ireland ...	49	60
45	Penrose, E. G.*..	Tama.....	Benton, Tama.....	Merchant...	Ohio.....	39	55
44	Perrin, Wm. B.*..	Nashua.....	Chickasaw, Floyd	Lawyer.....	Vermont...	32	60
3	<i>Porter, Claude R.</i> ..	Centerville..	Appanoose, Davis.....	Lawyer.....	Iowa.....	27	27
41	Smith, Jas. A.....	Osage.....	Mitchell, Winnebago, Worth..	Lum. Delr..	New York..	30	48
11	<i>Tallman, W. B</i>	Osceola	Clarke, Warren	Lawyer.....	W. Virginia	48	50
20	Titus, G. M.*.....	Muscatine....	Louisa, Muscatine.....	Lawyer.....	New York..	27	44
15	<i>Townsend, Fred</i> ..	Albia.....	Marion, Monroe	Lawyer.....	Iowa.....	37	37
40	Trewin, Jas. H.....	Lansing.....	Allamakee, Fayette.....	Lawyer.....	Illinois....	28	40
37	Wallace, Joseph*..	Eldora.....	Hamilton, Hardin, Wright....	Farm & Stk.	Ireland ...	38	45
22	<i>Wilson, J. L.*</i>	Almont.....	Clinton.....	Farm & Stk.	Iowa.....	42	42
1	<i>Young, David A.*</i> ..	Argyle.....	Lee	Farm & Stk.	Illinois....	39	47

*Elected to full term, 1897. †Elected to fill vacancy in 1898. ‡Elected to fill vacancy, 1899.
 Republicans in roman, 35; Democrats in italic, 15.

RECAPITULATION.

Former legislative service.—Alberson, House, 27 G. A.; Alexander, Senate, G. A. 26, 27; Allyn, S., 26, 27; Ball, H., 21; Blanchard, H., 25; S., 26, 27; Bolter, H., 11, 15, 16, 19, 20; S., 21, 22, 23, 24, 27; Brighton, H., 26, 27; Cheshire, S., 25, 26, 27; Classen, H., 26, 27; Craig, S., 25, 26, 27; Eaton, S., 25, 26, 27; Emmert, S., 27; Finch, H., 25, 26; S., 27; Garst, S., 25, 26, 27; Gorrell, S., 25, 26, 27; Griswold, H., 25, 26; Harriman, H., 24, 25; S., 26, 27; Hayward, S., 27; Healy, S., 26, 27; Hobart, S., 26, 27; Hubbard, H., 19; Junkin, S., 26, 27; Lambert, H., 26, 27; Lewis, S., 27; Lyons, S., 27; McArthur, H., 26; S., 27; McIntire, S., 27; Mullan, S., 27; Nolan, H., 26, 27; Penrose, S., 25, 26, 27; Perrin, H., 17, 18; S., 25, 26, 27; Porter, H., 26, 27; Smith, H., 22, 23; Titus, S., 27; Trewin, H., 25; S., 26, 27; Wallace, S., 27; Wilson, H., 25, 26; S., 27; Young, S., 27.

Military service.—Alexander, captain Co. A, 31st Iowa Inf.; Blanchard, private Co. K, 28th Iowa Inf.; Classen, Co D, 34th Illinois Inf.; Craig, private Co. H, 88th Illinois Inf.; Fitchpatrick, private Co. E, 3d Iowa Inf.; Gorrell, assistant surgeon 129th Indiana Inf.; Moffit, lieutenant-colonel 50th Iowa Inf.; Mullan, private Co. D, 47th Iowa Inf.; Perrin, private Co. B, 7th Sq'dn 1st R. I. Cav.; lieutenant 3d Bat. Light Artillery Vermont volunteers; Porter, sergeant-major 50th Iowa Inf.

Married—43. Single—Brighton, Crossley, Perrin 3. Widower—Blanchard, Bolter, Finch, Lewis 4.

REPRESENTATIVES.

District.	NAME.	P. O. ADDRESS.	COUNTIES IN DISTRICT.	OCCUPATION.	NATIVITY.	Years in	Age.
						Iowa.	
86	Anderson, G. M....	Inwood.....	Lyon, O'Brien.....	Hdr. Dealr..	New York..	24	38
27	Anderson, J. M....	Indianola.....	Warren.....	Nspr. Pub..	Ohio.....	45	53.
86	Ayers, F. E.....	Lawler.....	Chickasaw.....	Lmbr. Delr..	Iowa.....	40	40
30	Baker, M. N.....	Anita.....	Cass.....	Fmr. & Stk..	Illinois....	45	53
53	Barkley, A. J.....	Boone.....	Boone.....	Banker.....	Iowa.....	57	57
58	Barrett, James....	Sioux City....	Woodbury.....	Stone Cont..	England....	12	45
82	Barringer, E. P....	Ruthven....	Clay, Palo Alto..	Bnkr. & Stk..	Wisconsin..	28	42
19	Bengston, C. J....	Four Corners.	Jefferson.....	Clergyman..	Sweden....	6	37
55	Bennett, A. T.....	Manning.....	Carroll.....	Lwr. & Bnr..	Massachts..	30	44
11	Black, Charles W..	Malvern.....	Mills.....	Farmer.....	Ohio.....	27	56

62	Blake, F. J.....	Fort Dodge..	Webster.....	Lawyer.....	Iowa.....	34	34
8	Blakemore, W. D..	Bedford.....	Taylor.....	Ret. farmer..	Ohio.....	32	55
56	<i>Blume, Theodor C.</i>	Denison.....	Crawford.....	Farmer.....	Illinois....	19	38
87	Bowen, D. H.....	Waukon.....	Allamakee.....	Phys. & Sur..	Wisconsin..	23	49
34	Boysen, Asmus....	Gray.....	Audubon.....	Farmer.....	Denmark..	10	31
18	Buchanan, A. W..	Ottumwa....	Wapello.....	Grn. Mcht..	New Jersey	29	51
33	Byers, H. W.....	Harlan.....	Shelby.....	Lawyer.....	Wisconsin..	26	42
20	<i>Campbell, Thos. F.</i>	Mt. Pleasant.	Henry.....	Ret. farmer..	Indiana....	48	54
37	Carr, George H...	Des Moines..	Polk.....	Lawyer.....	New York..	22	46
79	Carter, Charles W..	Rock Valley.	Sioux.....	Ret. L & F..	Illinois....	21	46
63	Clark, R. G.....	Webster City.	Hamilton.....	But., E., Plr.	Massachts.	27	38
36	Clarke, George W..	Adel.....	Dallas.....	Lawyer.....	Indiana....	43	47
59	Coburn, George F..	Fielding.....	Cherokee.....	Farmer.....	Illinois....	24	43
50	Cold, J. F. G.....	Berlin.....	Tama.....	Farmer.....	Germany..	32	59
70	<i>Conley, P. W.</i>	Elkport.....	Clayton....	Farmer.....	Iowa.....	32	32
78	<i>Cottrell, J. C.</i>	Kingsley....	Plymouth....	Farmer.....	New York..	30	39
83	Cowles, Gardner..	Algona.....	Kossuth....	Real estate.	Iowa.....	38	38
13	Crouse, Clinton S..	Prescott....	Adams.....	Farmer.....	Penn.....	24	53
1	<i>Cruikshank, J. P.</i>	Fort Madison	Lee.....	Fincl. Agt..	Iowa.....	45	45
10	<i>Davis, W. T.</i>	Hamburg....	Fremont....	Mer. & Fmr..	Indiana....	33	48
21	<i>Dodds, Wm. D.</i>	Danville....	Des Moines.	Farmer.....	Iowa.....	29	29
3	<i>Downing, S. B.</i>	Drakesville..	Davis.....	Farmer.....	Penn.....	61	70
48	Dows, William G..	Cedar Rapids	Linn.....	Real estate.	Iowa.....	35	35
68	Dunham, George W.	Manchester..	Delaware....	Lawyer.....	Iowa.....	42	42
90	Eaton, Willard L..	Osage.....	Mitchell....	Lawyer.....	Iowa.....	51	51
73	Edwards, M. F....	Parkersburg.	Butler.....	Lawyer.....	Penn.....	14	41
6	Eiker, B. L.....	Decatur.....	Decatur.....	Physician...	Iowa.....	28	28
64	Furry, Mark J....	Alden.....	Hardin.....	Lawyer.....	Iowa.....	37	37
14	Gibson, John.....	Creston.....	Union.....	Banker.....	Ohio.....	23	50
9	Graff, Val.....	Clarinda....	Page.....	Merchant...	Germany..	31	57
45	<i>Hansmann, Anton.</i>	De Witt.....	Clinton....	Farmer.....	Germany..	37	64
49	Harbert D. K.....	Shellsburg..	Benton.....	Banker.....	Iowa.....	42	42
16	Hasselquist, R. A.	Chariton....	Lucas.....	Merchant...	Sweden....	30	49

District.	NAME.	P. O. ADDRESS.	COUNTIES IN DISTRICT.	OCCUPATION.	NATIVITY.	Years in Iowa.	Age.
38	Hawk, Wm. W.....	Colfax.....	Jasper.....	Phys. & Sur.	Ohio.....	45	56
54	Head, Mahlon.....	Jefferson.....	Greene.....	Banker.....	Ohio.....	44	64
46	Hilsinger, Geo. E....	Sabula.....	Jackson.....	Lwr. & Cash.	Iowa.....	25	25
5	Hinkle, Geo. W.....	Harvard.....	Wayne.....	Physician...	Indiana....	45	50
40	Hughes, Jr., John...	Williamsburg	Iowa.....	Lmbr. Delr.	Ohio.....	43	58
84	Hurn, D. W.....	Clear Lake...	Cerro Gordo	Lawyer.....	Wisconsin..	21	43
21	Jaeger, Louis M....	Burlington...	Des Moines...	Cigar Mkr	Iowa.....	41	41
31	Jenks, John H.....	Avoca.....	Pottawattamie..	Banker.....	Massachts.	21	44
25	Jones, W. G.....	Oskaloosa....	Mahaska.....	Lawyer.....	Iowa.....	38	38
2	Keck, Joseph A....	Utica.....	Van Buren.....	Farmer.....	Penn.....	53	72
17	Kendall, N. E.....	Albia.....	Monroe.....	Lawyer.....	Iowa.....	31	31
76	Kent, John B.....	Rolfe.....	Humboldt, Pocahontas	R. E. & Fmr.	Ohio.....	37	40
65	Kerr, William G....	GrundyCentr.	Grundy.....	Lawyer.....	Iowa.....	28	28
51	Kimball, Thomas...	Lamoille.....	Marshall.....	Mer. & Fmr.	Massachts.	30	53
32	Kirkwood, J. E....	Mo. Valley...	Harrison.....	Mer. & Stk.	Iowa.....	38	38
41	Koontz, Geo. W....	Iowa City....	Johnson.....	Banker.....	Penn.....	45	54
91	Koto, Paul O.....	Forest City...	Winnebago, Worth	Drg. & Vt. S.	Wisconsin.	18	44
22	Letts, Hilton M....	Columbus Jc..	Louisa.....	Farmer.....	Iowa.....	42	42
39	Lyman, J. P.....	Grinnell.....	Poweshiek.....	Lawyer.....	New York.	39	55
69	McAleeer, James A.	Luxemburg...	Dubuque.....	Fmr. & Tchr.	Iowa.....	28	28
67	McCurdy, T. E....	Hazleton.....	Buchanan.....	Banker.....	Ohio.....	34	53
45	McGinn, F. P.....	Clinton.....	Clinton.....	Lawyer.....	Iowa.....	29	29
1	Marshall, S. T....	Keokuk.....	Lee.....	Lawyer.....	Iowa.....	30	30
71	Miller, Christian...	Elgin.....	Fayette.....	Farmer.....	Switzerland	43	52
44	Miller, Thomas B...	Stanwood....	Cedar.....	Ret. farmer.	Ohio.....	35	58
81	Myers, W. H. H....	Milford.....	Dickinson, Emmet, Osceola..	Grain Deal..	Indiana....	48	60
42	Nicolaus, Henry E.	Wilton Jct....	Muscatine.....	Merchant...	Iowa.....	39	39
89	Overfield, Elmer E.	Elma.....	Howard.....	Phys. & Sur.	Iowa.....	37	37

74	Patton, D. J.....	Hampton.....	Franklin.....	Farmer.....	Penn.....	30	63
4	Payne, F. S.....	Centerville...	Appanoose.....	Lawyer.....	Iowa.....	30	30
7	Prentis, P. L.....	Delphos.....	Ringgold.....	Physician...	Indiana.....	10	29
31	Putnam, G. M.....	Carson.....	Pottawattamie.....	Farmer.....	New Hamp.	26	62
88	Roome, John S.....	Calmar.....	Winneshiak.....	Phys. & Sur.	Canada.....	32	60
58	Santee, I. B.....	Danbury.....	Woodbury.....	Banker.....	W. Virginia	16	47
69	<i>Sauer, Edmund J.</i>	Dubuque.....	Dubuque.....	Mechanic...	Illinois.....	37	42
57	Scott, W. J.....	Ida Grove....	Ida, Monona.....	R. E. & L.	Penn.....	22	44
28	Shambaugh, John..	Booneville...	Madison.....	Farmer.....	Ohio.....	26	51
47	Sokol, F. J.....	Onslow.....	Jones.....	Lmbr. Delr.	Bohemia...	45	58
60	Stallcop, Charles E.	Sac City.....	Sac.....	Teacher....	Minnesota..	18	41
37	Stewart, Charles W.	Clive.....	Polk.....	Farmer.....	Indiana.....	32	48
12	Stratton, Cyrus L..	Red Oak.....	Montgomery.....	Farmer.....	Ohio.....	27	56
48	Stuckslager, W. C..	Lisbon.....	Linn.....	Banker....	Iowa.....	30	30
72	Sweet, Burton E....	Waverly.....	Bremer.....	Lawyer.....	Iowa.....	31	31
15	Temple, M. L.....	Osceola.....	Clarke.....	Lawyer.....	W. Virginia	26	51
43	<i>Theophilus, Wm...</i>	Davenport...	Scott.....	Lawyer.....	Wales.....	31	41
43	Thuenen, Jr., Henry	Davenport...	Scott.....	Lawyer.....	Iowa.....	31	31
85	Towner, W. B.....	Charles City.	Floyd.....	Farmer.....	Vermont...	35	67
61	Townsend, D. J....	Lohrville....	Calhoun.....	Phys. & Sur.	Illinois.....	30	42
52	Veneman, Wm. J...	Maxwell.....	Story.....	Farmer.....	Indiana...	50	55
26	Warren, J. L.....	Pella.....	Marion.....	Lawyer.....	Iowa.....	39	39
75	Way, Thomas A....	Britt.....	Hancock, Wright.	Banker.....	Illinois.....	32	37
77	Wilson, A. J.....	Marathon...	Buena Vista.....	Bkr.&G.Dlr.	Iowa.....	38	38
23	Wilson, Charles J..	Washington..	Washington.....	Lawyer.....	Iowa.....	49	49
24	Wilson, James.....	Hedrick.....	Keokuk.....	Farmer.....	Ireland....	34	51
29	Wilson, J. M.....	Macksburg...	Adair.....	Farmer.....	Indiana.....	55	57
66	Wise, Charles A....	Cedar Falls..	Black Hawk.....	Banker.....	Germany...	42	52
35	Wright, Nate.....	Stuart.....	Guthrie.....	Farmer.....	Indiana....	50	57

Republicans in roman, 81. Democrats in italic, 19.

RECAPITULATION.

Former legislative service.—Anderson, G. M., House, 27 G. A.; Baker, H., 27; Barrett, H., 27; Blake, H., 27; Blume, H., 27;

Bowen, H., 26, 27; Byers, H., 25, 26; Carr, H., 27; Clark, R. G., H., 27; Davis, H., 27; Downing, H., 18, 19, 27; Dows, H., 27; Eaton, H., 27; Gibson, H., 27; Hansmann, H., 27; Harbert, H., 27; Hinkle, H., 27; Hughes, H., 27; Jaeger, H., 27; Koontz, H., 27; Letts, H., 27; McCurdy, H., 27; McGinn, H., 27; Miller, Christian, H., 27; Miller, Thos. B., H., 27; Overfield, H., 27; Prentis, H., 26, 27; Putnam, H., 26, 27; Santee, H., 27; Sauer, H., 27; Shambaugh, H., 27; Stallcop, H., 27; Stewart, H., 27; Temple, H., 26; Theophilus, H., 22; Towner, H., 27; Veneman, H., 27; Wilson, James, H., 27.

Military service.—Baker, private 44th Iowa Inf.; Barkley, private, 32d Iowa Inf.; Black, sergeant 32d Ohio Vet. Vol. Inf.; Blakemore, private Co. A, 1st Ohio Cav.; Campbell, private Co. K, 4th Iowa Cav.; Cold, Co. A, 177th Ohio Inf.; Downing, private Co. E, 3d Missouri Cav., Mexican war; Capt. Iowa Line Guards; Dows, colonel 49th Iowa Inf., Spanish-American war; Graff, sergeant Co. G, 12th Missouri Cav.; Hawk, private 33d Iowa Inf.; Head, second-lieutenant Co. F, 10th Iowa Inf.; Hinkle, private Co. I, 45th Iowa Inf.; Hughes, sergeant Co. G, 28th Iowa Inf.; Keck, captain Home Guards; Kent, sergeant Co. H, 7th U. S. Inf.; Lyman, corporal 46th Iowa Inf.; McCurdy, private Co. I, 12th Illinois Inf.; Miller, Thos. B., private 16th Ohio Inf., also 1st Wisconsin Bat.; Myers, first sergeant Co. H, 38th Iowa Inf.; Putnam, first sergeant Co. A, 75th Illinois Inf.; Veneman, corporal Co. B, 39th Iowa Inf.; Wilson, C. J., first lieutenant, Com. of Sub., 50th Iowa Inf.; Wilson, J. M., private Co. I, 4th Iowa Cav.

Married—89. Single—Conley, Eiker, Furry, Hilsinger, McAleer, McGinn, Marshall Overfield, Sweet—9. Widower—Anderson, J. M., Stratton—2.

SENATE ORGANIZATION.

Lieutenant Governor—J. C. Milliman, of Harrison county.

Lieutenant-Governor's Clerk—Fred C. McCutcheon.

President pro tempore—W. F. Harriman, of Franklin county.

Secretary—Dr. George A. Newman, of Black Hawk county.

First Assistant Secretary—S. D. Alexander, of Madison county.

Second Assistant Secretary—T. P. Emmons, of Bremer county.

Engrossing Clerk—Miss Lois M. Rigby, of Scott county.

Enrolling Clerk—Miss Olive Conger, of Wayne county.

Journal Clerks—H. C. Lounsberry, of Marshall county, and Cecil Dixon, of Calhoun county.

Sergeant-at-arms—Capt. E. C. Collins, of Hancock county.

File Clerk—E. H. Schenck, of Decatur county.

Bill Clerk—Miss Leta Holman, of Buchanan county.

Postmistress—Mrs. Viola Cook, of Carroll county.

Chief Doorkeeper—John H. Serene, of Allamakee county.

Assistant Doorkeepers—G. W. Evans, Robert B. Baird, John Weaver, Samuel Salts, Guy E. Logan, Jacob Fisch, V. A. James and B. C. Armstrong.

Janitors—Jeff Logan, W. J. Jones and C. H. Comley.

Lieutenant-Governor's Page—Leroy Kinch.

Pages—Cecil Salsbury, Burt Canfield, Wm. Maher, and M. Gunston.

STANDING COMMITTEES OF THE SENATE.

Ways and Means—Senators Junkin, Healy, Perrin, Hayward, McArthur, Wallace, Finch, Penrose, Classen, Griswold, Lister, Brighton, Crossley, Bolter, Emmert and Ball.

Judiciary—Senators Cheshire, Eaton, Blanchard, Trewin, Healy, Hobart, Finch, Lewis, Mullan, Titus, McArthur, Hazelton, Hubbard, Bolter, Porter and Ball.

Appropriations—Senators Garst, Harriman, Alexander, Allyn, Lewis, Titus, Junkin, Smith, Hopkins, Bachman, Moffit, McIntire, Wilson, Gorrell, Lyons and Tallman.

Railroads—Senators Penrose, Blanchard, Hobart, Craig, Clasen, Eaton, Mardis, Arthaud, Smith, Griswold, Fitchpatrick, Bachman, Young, Alberson, Bishop and Townsend.

Cities and Towns—Senators Trewin, Mullan, Alexander, Cheshire, Hayward, Harriman, Hazelton, Brighton, Hubbard, Mardis, Arthaud, Lambert, McIntire, Tallman and Nolan.

Suppression of Intemperance—Senators Perrin, Finch, Harriman, Wallace, Lewis, Arthaud, Bachman, Smith, Mardis, Young, Gorrell, Emmert and Lyons.

Congressional and Judicial Districts—Senators Blanchard, McArthur, Junkin, Moffit, Lister, Fitchpatrick, Craig, Trewin, Garst, Wilson and Porter.

Agriculture—Senators Harriman, Classen, Arthaud, Wallace, Crossley, Fitchpatrick, Hopkins, Hazelton, Wilson, Young and Nolan.

Constitutional Amendments and Suffrage—Senators Eaton, Allyn, Blanchard, Perrin, Healy, Finch, Hubbard, Brighton, Titus, Bishop and Lambert.

Insurance—Senators Craig, Hobart, Allyn, Perrin, Hayward, Mullan, Cheshire, Moffit, Lister, Townsend, Alberson and Emmert.

Schools—Senators Lewis, Titus, Garst, Trewin, Crossley, Hopkins, Moffit, Lister, Fitchpatrick, McIntire and Townsend.

Banks—Senators Alexander, Hayward, Allyn, Hopkins, Penrose, Finch, Wilson, Bolter and Tallman.

Building and Loan—Senators Healy, Mardis, Eaton, Mullan, Bachman, Titus, Alberson, Townsend and Porter.

Labor—Senators Mardis, Brighton, Alexander, Classen, Smith, Wallace, Lyons, Lambert and Nolan.

Mines and Mining—Senators Titus, Cheshire, Blanchard, Craig, Griswold, Fitchpatrick, Bishop, Nolan and Porter.

Senatorial and Representative Districts—Senators Finch, Eaton, Hazelton, Hubbard, McArthur, Hobart, Lister, Gorrell, Nolan, Ball and Lyons.

Highways—Senators Wallace, Lewis, Classen, Hazelton, Griswold, Young, McIntire, Gorrell and Ball.

Corporations—Senators Hobart, Blanchard, Lister, Hazelton, Hubbard, Healy, Moffit, Harriman and Tallman.

Compensation of Public Officers—Senators Mullan, Cheshire, Smith, Griswold, Porter, McIntire and Nolan.

Public Health—Senators Bachman, Eaton, Allyn, Moffit, McArthur, Mullan, Brighton, Lambert, Emmert, Gorrell and Alberson.

Educational Institutions—Senators Crossley, Alexander, Penrose, Craig, Tallman, Bolter, Ball and Townsend.

Military—Senators Moffit, Classen, Blanchard, Healy, Junkin, Bishop, Porter, Tallman and Wilson.

Pharmacy—Senators Emmert, Hayward, Junkin, Hubbard, Garst, Bachman, Gorrell, Young and Lambert.

Penitentiaries and Pardons—Senators McArthur, Perrin, Eaton, Finch, Penrose, Bishop and Lyons.

Printing—Senators Allyn, Brighton, Cheshire, Trewin, Mardis, Griswold, Alberson, Lambert and Bishop.

Federal Relations—Senators Lister, Fitchpatrick, Craig, Lewis, Bolter, Young and Wilson.

Charitable Institutions—Senators Hayward, Hobart, Junkin, Crossley, Wallace, Hopkins, Alberson, Lyons and Porter.

Elections—Senators Hazelton, Garst, Harriman, Perrin, Tallman, Gorrell and Townsend.

Claims—Senators Hubbard, Harriman, Garst, Perrin, Bolter, Emmert and Young.

Commerce—Senators Griswold, Penrose, Alexander, Arthaud, Lister, Ball and McIntire.

Manufactures—Senators Smith, McArthur, Mullan, Bishop and Alberson.

Public Buildings—Senators Fitchpatrick, Mardis, Cheshire, Titus and Emmert.

Rules—Senators Brighton, Trewin, Hayward, Lyons and Ball.

Horticulture and Forestry—Senators Classen, Wallace, Crossley, Bolter and Nolan.

Public Lands—Senators Wilson, Garst and Craig.

Public Libraries—Senators Hopkins, Allyn, Crossley, Trewin and Lambert.

Fish and Game—Senators Lambert, Healy and Smith.

Engrossed Bills—Senators McIntire, Alexander and Bachman.

Enrolled Bills—Senators Arthaud, Trewin and Townsend.

HOUSE ORGANIZATION.

Speaker—D. H. Bowen, of Allamakee county.

Speaker's Clerk—C. R. Benedict, of Shelby county.

Chief Clerk—S. M. Cart, of Warren county.

First Assistant—John A. Cook, of Franklin county.

Second Assistant—W. J. Hanlon, of Chickasaw county.

Engrossing Clerk—Mrs. Mollie C. Heist, of Wayne county.

Enrolling Clerk—Miss Clara Kellar, of Louisa county.

Journal Clerk—A. U. Swan, of Warren county.

Assistant Journal Clerk—Roy E. Burns, of Clarke county.

Assistant Postmistress—Miss Jennie Bryce, of Palo Alto county.

Bill Clerk—Miss Bessie Conger, of Washington county.

File Clerk—A. W. Parsons, of Sioux county.

Sergeant-at-Arms—P. E. Greer, of Page county.

Chief Doorkeeper—Thad. W. Maxon, of Cedar county.

Assistant Doorkeepers—L. M. Randles, Albert Reed, J. D. Ludwig, F. M. Hart, S. A. Sparks, T. M. Hazelton, Will. Keys, Bert E. Barnes and S. J. Matthews.

Janitors—Nathan Middleton, C. W. Carter, Edward Burke and William Baily.

Pages—Hoyt Russell, Norman Robinson, Clarence Miller, Roland G. McCurdy, Harry Abramson, Roy Parsons, Anna Murphy, Henry Halderman, Joseph Felsman, John J. Allison and Larkin Crawford.

STANDING COMMITTEES OF THE HOUSE OF REPRESENTATIVES.

Ways and Means—Messrs. Eaton, Prentis, Hughes, Dows, Byers, McCurdy, Shambaugh, Stewart, Santee, Towner, Veneman, Stallcop, Wilson of Keokuk, Miller of Cedar, Barringer, Clarke of Dallas, Cold, Graff, Cowles, Sokol, Wright, Jaeger, Conley, Davis and Bengston.

Judiciary—Messrs. Temple, Byers, Carr, Eaton, Blake, Hurn, Carter, Dunham, Lyman, Kendall, Edwards, Payne, Clarke of Dallas, Jones, Wilson of Washington, Furry, Thuenen, Kerr, Warren, Hilsinger, Sweet, Marshall, McGinn and Theophilus.

Appropriations—Messrs. Dows, Letts, Cowles, Baker, Harbert, Shambaugh, Towner, Miller of Cedar, Clark of Hamilton, Santee, Clarke of Dallas, Graff, Payne, Hurn, Wilson of Washington, Hasselquist, Patton, Black, Stuckslager, Hawk, Boysen, Jaeger, Sauer, Downing and Wise.

Railroads and Commerce—Messrs. Gibson, Baker, Harbert, Letts, Miller of Fayette, Wilson of Keokuk, Barrett, Kendall, Clarke of Dallas, Hurn, Barringer, Boysen, Cold, Scott, Dunham, Hasselquist, Edwards, Jones, Keck, Ayers, Myers, Payne, Sokol, Stratton, Thuenen, Wilson of Buena Vista, Davis and Sauer.

Municipal Corporations—Messrs. Carter, Gibson, Temple, Miller of Cedar, Byers, Thuenen, Sweet, Furry, Lyman, Clarke of Dallas, Buchanan, Dunham, Boysen, Blakemore, Jaeger, Conley, Theophilus, Marshall, Koontz, Cruikshank and Sauer.

Banks and Banking—Messrs. Carr, Harbert, Hughes, Temple, Santee, Blake, McCurdy, Bennett, Barringer, Jenks, Head, Wise, Lyman, Sweet, Stuckslager, Boysen, Ayers, Wilson of Buena Vista, Hilsinger, Cruikshank, Davis, Marshall and Theophilus.

Printing—Messrs. Ayers, Dows, Temple, Gibson, Prentis, Anderson of Warren, Way, Patton, Blakemore, Cowles, Wilson of Buena Vista, Hilsinger, Boysen, Wilson of Washington, Lyman, Anderson of Lyon and Theophilus.

Private Corporations—Messrs. Overfield, Hughes, Temple, Byers, Carr, Prentis, Barrett, Way, Jenks, Roome, Barkley, Head, Coburn, Davis and Nicolaus.

Suppression of Intemperance—Messrs. Hinkle, Hughes, Miller of Fayette, Letts, Prentis, Wilson of Keokuk, Putnam, Overfield, Wilson of Adair, Hawk, Ayers, Buchanan, Thuenen, Hurn, Davis, Cottrell and Dodds.

Elections—Messrs. Cowles, Blake, Barrett, Kimball, Anderson of Warren, Way, Wilson of Adair, Jones, Koto, Barkley, Kerr, Anderson of Lyon, Koontz, Sauer and Kirkwood.

Constitutional Amendments—Messrs. Sweet, Temple, Hinkle, Byers, Carr, Kerr, Roome, Blakemore, Barkley, McGinn and Theophilus.

Insurance—Messrs. Harbert, Gibson, Letts, Prentis, Temple, Eaton, Dows, Warren, Barringer, Edwards, Blakemore, Sweet, Patton, Wilson of Buena Vista, Townsend, Sauer and Conley.

Public Health—Messrs. Hawk, Veneman, Letts, Hinkle, Overfield, McCurdy, Townsend, Myers, Koto, Roome, Eiker, Wise, Davis, Theophilus and Marshall.

Building and Loan—Messrs. Stewart, Dows, Gibson, Veneman, Santee, Barrett, Byers, Thuenen, Buchanan, Bennett, Graff, Jenks, Lyman, Stuckslager, Warren, Wilson of Buena Vista and Sauer.

Compensation of Public Officers—Messrs. Letts, Miller of Fayette, Barrett, Scott, Way, Wilson of Adair, Barkley, Kent, Kimball, Carter, Townsend, Conley, Kirkwood and Dodds.

Telegraph, Telephone and Express—Messrs. Edwards, Dows, Shambaugh, Miller of Fayette, Barrett, Way, Buchanan, Stuckslager, Thuenen, Ayers, Anderson of Warren, Coburn, Hansmann, Cottrell and Nicolaus.

Agriculture—Messrs. Wilson of Keokuk, Baker, Miller of Fayette, Prentis, Stewart, Putnam, Veneman, Towner, Wilson of Adair, Black, Blakemore, Patton, Crouse, Keck, Kimball, Cold, Cowles, Conley, Hansmann and Blume.

Schools and Text-Books—Messrs. Dunham, Blake, Byers, Putnam, Eaton, Stallcop, Bennett, Barringer, Furry, Hawk, Sokol, Sweet, Jones, Wise, McGinn, Koontz and Sauer.

Roads and Highways—Messrs. Putnam, Baker, Miller of Fayette, Santee, Shambaugh, Black, Cold, Furry, Crouse, Kent, Patton,

Carter, Hawk, Lyman, Stratton, Wilson of Adair, Wright, Conley, Jaeger, Blume and McAleer.

County and Township Organization—Messrs. Blakemore, Barrett, Hughes, Stallcop, Scott, Jenks, Sokol, Stuckslager, Kimball, Eiker, Campbell, Anderson of Lyon, and McAleer.

Domestic Manufactures—Messrs. Patton, Putnam, Veneman, Wilson of Keokuk, Wilson of Adair, Anderson of Warren, Stratton, Kent, Eiker, Wise, Dodds and Sauer.

Mines and Mining—Messrs. Kendall, Blake, Barrett, Stewart, Scott, Graff, Hasselquist, Crouse, Coburn, Townsend, Jaeger, McAleer, Koontz and Dodds.

Animal Industry—Messrs. Crouse, Shambaugh, McCurdy, Towner, Koto, Keck, Patton, Wright, Stratton, Conley, Campbell, McAleer and Nicolaus.

Soldiers' and Orphans' Home—Messrs. Miller of Cedar, Wilson of Keokuk, McCurdy, Hinkle, Barkley, Bengston, Cold, Lyman, Graff, Thuenen, Downing, Campbell and Marshall.

Penitentiaries—Messrs. Stratton, Clark of Hamilton, Shambaugh, Santee, McCurdy, Edwards, Kent, Furry, Sokol, Hansmann, Marshall, Cruikshank and McAleer.

State University—Messrs. Payne, Blake, Veneman, Santee, Kerr, Anderson of Warren, Hilsinger, Dunham, Ayers, Carter, Eiker, Dodds and Koontz.

Senatorial Districts—Messrs. Hurn, Carr, Eaton, Crouse, Wilson of Washington, Kendall, Wright, Jenks, Dodds and Nicolaus.

Representative Districts—Messrs. Hasselquist, Temple, Blake, Shambaugh, Clark of Hamilton, Furry, Stratton, Kendall, Myers, Graff, Jenks, Black, Jaeger and Kirkwood.

Pharmacy—Messrs. Townsend, Overfield, Clark of Hamilton, Hinkle, Letts, Prentis, Hilsinger, Wise, Coburn, Scott, Kendall, Koto, Way, Roome, McGinn, Cottrell, Theophilus and Marshall.

Normal Schools—Messrs. Stuckslager, Harbert, Letts, Temple, Byers, Baker, Towner, Miller of Cedar, Buchanan, Bennett, Cold, Cowles, Hasselquist, Patton, Payne, Stratton, Sweet, Wise, Wilson of Washington, Bengston, Marshall and Dodds.

Labor—Messrs. Blake, Gibson, Veneman, Barrett, Hughes, Stewart, Temple, Byers, Jones, Carter, Barkley, Hawk, Blakemore, Nicolaus, Conley, Marshall, Jaeger Cruikshank, and Sauer.

Military—Messrs. Wilson of Washington, Blake, Dows, Hughes, Scott, Kent, Black, Koto, Payne, Wise, Cottrell and Sauer.

Retrenchment and Reform—Messrs. Buchanan, Putnam, Sham-

baugh, Wilson of Keokuk, Hasselquist, Crouse, Warren, Kerr, Kimball, Nicolaus and Blume.

Pardons—Messrs. Bengston, Wilson of Keokuk, Scott, Townsend, Buchanan, Kerr, Eiker, Wise, McAleer, Downing and Nicolaus.

Woman's Suffrage—Messrs. Roome, Clark of Hamilton, Veneman, Stewart, Keck, Bengston, Hasselquist, Payne, Wilson of Buena Vista, Eiker and Anderson of Lyon.

Horticulture—Messrs. Keck, Putnam, Stewart, Baker, Anderson of Warren, Wilson of Washington, Head, Black, Nicolaus, Campbell and Blume.

Public Libraries—Messrs. Jones, Hinkle, Dows, Carr, Clark of Hamilton, Barkley, Bennett, Roome and Cruikshank.

Enrolled Bills—Messrs. Lyman, Harbert, Stallcop, Clarke of Dallas, Stuckslager, Kimball, McAleer and Sauer.

Claims—Messrs. Baker, Clark of Hamilton, Prentis, Overfield, Stallcop, Miller of Cedar, Kent, Way, Myers, Koto, Kendall, Kimball, Carter, Scott, Blume and Kirkwood.

Industrial Schools—Messrs. Boysen, Santee, Stewart, Miller of Fayette, Warren, Myers, Bengston, Kimball, Anderson of Lyon, Blume and Campbell.

Public Lands and Buildings—Messrs. Barringer, McCurdy, Harbert, Dows, Letts, Putnam, Keck, Myers, Townsend, Wilson of Buena Vista, Carter, Davis, Downing and Cottrell.

Police Regulations—Messrs. Davis, Barrett, Bennett, Edwards, Barringer, Anderson of Warren, Wright, Head, Hansmann, Anderson of Lyon and McGinn.

Fish and Game—Messrs. Anderson of Lyon, Byers, Clark of Hamilton, Hilsinger, Hurn, Myers, Bennett, Ayers, Koto, Kent and Downing.

Federal Relations—Messrs. McGinn, Eaton, Furry, Hurn, Keck, Head, Kent, Scott and Cruikshank.

College for the Blind—Messrs. Cold, Harbert, Dunham, Crouse, Hawk, Clarke of Dallas, Hansmann and Blume.

Hospital for the Insane—Messrs. Graff, Hinkle, Hawk, Buchanan, Coburn, Eiker, Roome, Cruikshank and Campbell.

Agricultural College—Messrs. Towner, Veneman, Miller of Cedar, Wright, Sokol, Head, Davis, Campbell, McAleer and Kirkwood.

Institute for Deaf and Dumb—Messrs. Jenks, Stallcop, Graff, Coburn, Wright, Roome, Downing and Nicolaus.

Institute for Feeble-Minded—Messrs. Black, Hinkle, Santee, Bengston, Cottrell and Downing.

Board of Public Charities—Sokol, Miller of Fayette, Miller of Cedar, Towner, Coburn, Head, Cottrell and Koontz.

Engrossed Bills—Messrs. Thuenen, Gibson, Overfield, Warren, Kerr, Hansmann and Kirkwood.

Congressional Districts—Messrs. Hughes, Eaton, Overfield, Dunham, Carter, Cowles, Blakemore, Kent, Warren, Cottrell and Kirkwood.

Judicial Districts—Messrs. Stallcop, Warren, Jones, Carter, Edwards, Cowles, Hilsinger, Hasselquist, Downing and Koontz.

Rules—Messrs. Theophilus, Carr, Byers, Prentis, Stuckslager, McGinn and Mr. Speaker.

BOARD OF HEALTH.

J. A. SCROGGS, *President*, Keokuk.

J. F. KENNEDY, *Secretary*, Des Moines.

MILTON REMLEY, *Attorney-General, ex-officio*, Des Moines.

JAMES I. GIBSON, *State Veterinary Surgeon, ex-officio*, Denison.

WARREN DICKINSON, *Civil Engineer*, Des Moines.

	TERMS EXPIRE
J. A. SCROGGS, Keokuk (Regular).....	Jan. 31, 1901
J. C. SHRADER, Iowa City (Regular).....	Jan. 31, 1902
WALTON BANCROFT, Keokuk (Homeopathic).....	Jan. 31, 1903
E. A. GUILBERT, Dubuque (Homeopathic).....	Jan. 31, 1904
JOHN A. MCKLVEEN, Chariton (Eclectic).....	Jan. 31, 1905
HENRY MATTHEY, Davenport (Regular).....	Jan. 31, 1906
ROBERT E. CONNIFF, Sioux City (Regular).....	Jan. 31, 1907

Regular meetings of the board, first Wednesday of February, May, August and November.

STATE BOARD OF MEDICAL EXAMINERS.

President.—J. C. SHRADER, Iowa City.

Secretary and Treasurer.—J. F. KENNEDY, Des Moines.

Members.—The physicians of the State Board of Health.

Examinations held two weeks preceding the meetings of the Board of Health.

Correspondence relating to practice of medicine should be sent to the secretary of this board.

Every person practicing medicine or osteopathy in the state is required to procure a certificate from this board.

The board is authorized to issue two classes of certificates:

First, to *physicians*, under sections 2576 and 2582 of the code; and *second*, to *Osteopaths*, under chapter 69, laws Twenty-seventh General Assembly.

There is no provision in the law for issuing permits to practice midwifery.

COMMISSIONERS OF PHARMACY.

TERMS EXPIRE.

President—*W. L. LELAND, Hawarden.....April 23, 1900
Vice-President—N. T. HENDRIX, Col. Junction.....April 23, 1901
 FLETCHER HOWARD, Des Moines....April 23, 1902
Secretary—CHARLES W. PHILLIPS, Jackson county; postoffice,
 Des Moines.

Members of the board are appointed for a term of three years, one member each year. Every person who shall desire to conduct the business of selling at retail, compounding or dispensing drugs, etc., for medical use, must first be examined by said board and their names registered in a book kept by the board for that purpose, showing also his residence, together with the date of issuing certificate.

Fee for examination and certificate, \$5.

Graduates of recognized schools of pharmacy may be registered without examination. Fee for registration and certificate, without examination, \$2.

The following law relates to itinerant vendor's license:

SEC. 2594. Itinerant vendors of drugs.—Any itinerant vendor of any drug, nostrum, ointment, or appliance of any kind for the treatment of any disease or injury, and all those who by any method publicly profess to treat or cure diseases, injury or deformity, shall pay to the treasurer of the commission of pharmacy an annual fee of \$100, upon the receipt of which the secretary of the commission shall issue a license for one year from its date. Two thousand dollars annually of the money arising from the license fund, or so much as may be needed, shall be devoted to defraying the expenses of the commission, and any balance remaining shall be paid into the state treasury. Said commission shall on the first day of January of each year, make a verified and itemized statement in writing to the auditor of state, of all receipts and

*Governor Shaw has announced that Mr. Leland will be reappointed a expiration of present term,

expenditures of money coming into their hands by virtue of their office. Any violation of this section shall be a misdemeanor, and any person shall, upon conviction thereof, pay a fine of not less than \$100, nor more than \$200. In actions or prosecutions under this chapter, it need not be proven that the defendant has not a license, but such fact shall be a matter of defense.

EDUCATIONAL BOARD OF EXAMINERS.

President—RICHARD C. BARRETT, A. M., State Superintendent of Public Instruction, *ex officio*.

Members of the Board—

George E. MacLean, A. M., PH. D., LL. D., President State University, *ex officio*.

Homer H. Seerley, A. M., President State Normal School, *ex officio*.

Elizabeth Hughes, Cedar Falls November 21, 1900

Hamline H. Freer, A. M., Mt. Vernon November 26, 1902

Two members of the board, one of whom shall be a woman, are appointed by the Governor for terms of four years, and are not eligible for reappointment.

The board holds annually at least two public examinations of teachers, and a full record of their proceedings, as well as a complete register of all persons to whom certificates and diplomas are issued, is kept by the board.

The new code makes provision for a certificate to primary teachers of acknowledged ability and of successful experience. The holder of this certificate is authorized to teach in first, second and third grades in public schools in the state for a period of five years.

Persons holding a certificate from the board are authorized, for a term of five years, to teach in any public school of the state and those having a state diploma are authorized to teach during life.

Fee for state certificate, \$3, and for state diploma, \$5; fees when collected to be paid into the state treasury. If, however, an applicant shall fail in the examination, one-half of the fee is returned.

BOARD OF DENTAL EXAMINERS.

TERMS EXPIRE.

<i>President</i> - J. S. KULP, D. D. S., Muscatine.....	August 1, 1902
<i>Sec. and Treas.</i> —F. P. WEBBER, Cherokee.....	August 1, 1903
F. A. LEWIS, D. D. S., Ottumwa.....	August 1, 1900
E. L. BROOKS, D. D. S., Vinton.....	August 1, 1901
T. L. JAMES, D. D. S., Fairfield.....	August 1, 1904
<i>Attorney for Board</i> —A. R. MOLYNEUX, Cherokee.	

IOWA STATE LIBRARY.

BOARD OF TRUSTEES (*ex-officio*).

HON. LESLIE M. SHAW, Governor, and President of the Board.

HON. G. L. DOBSON, Secretary of State.

HON. R. C. BARRETT, Superintendent of Public Instruction.

HON. CHARLES T. GRANGER,

HON. JOSIAH GIVEN,

HON. SCOTT M. LADD,

HON. CHAS. M. WATERMAN,

HON. HORACE E. DEEMER,

HON. JOHN C. SHERWIN,

} Judges of the Supreme Court.

JOHNSON BRIGHAM, State Librarian and Secretary.

The Iowa State Library is an outgrowth of the Library of the territory of Iowa which was founded by congress in 1838. In 1846 the state assumed control, but not until 1872 was the State Library organized, as it is at present, with an *ex-officio* Board of Trustees and a State Librarian.

The entire library, with its two departments, law and miscellaneous, then aggregated 14,500 volumes. Since 1872, the growth has been rapid and steady.

In 1884, the library was removed from its former quarters in the old Capitol building to the spacious and beautiful quarters which it now occupies.

The library now includes 61,443 volumes, exclusive of the 3,650 volumes belonging to the Traveling Library department. The Iowa State Library ranks among the first in the United States. Its law section and periodical section has been greatly strengthened during the last biennial period; many broken sets of standard periodicals, reports, etc., have been completed and new sets have

been added. The appropriation of \$5,500, for the purchase of books, etc., was reduced to \$5,000, with the adoption of the new Code.

The Traveling Library department of the State Library was created by an act of the Twenty sixth General Assembly, appropriating \$4,000 to inaugurate the system under the management of the State Librarian and the control of the State Library Board. In 1898 an annual appropriation of \$2,000 was made for the use of this department. The growth of the Traveling Library system in Iowa has at all times been equal to the opportunities for growth afforded by the state, and could have been greatly accelerated had the means of growth been more plentifully supplied. But, under the reasonable limitations put upon it by the legislature, the growth has doubtless been more reliable than it would have been had larger means been placed at the disposal of the Board.

HISTORICAL DEPARTMENT.

Board of Trustees—GOV. L. M. SHAW.

Chief Justice C. T. GRANGER.

Judge JOSIAH GIVEN.

Judge SCOTT M. LADD.

Judge C. M. WATERMAN.

Judge H. E. DEEMER.

Judge JOHN C. SHERWIN.

Hon. GEORGE L. DOBSON, Secretary of State.

Hon. R. C. BARRETT, Superintendent of Public Instruction.

CHARLES ALDRICH, A. M., *Curator and Secretary.*

As now organized, this department dates from the first day of July, 1892. Its chief purpose is the collection of historical data relating to our own state and the territory of the middle west of which it originally formed a part. So far as literature is concerned special efforts are made to collect Iowa newspapers from the earliest dates to the present time; works of state and general western and national history and genealogy; works on the slavery question and the war for the Union; histories of all our wars from the earliest times; reports upon the census of both state and nation; works relating to the North American Indians; county histories; earlier and later maps; Iowa pamphlets; biographies of our notable men and women, printed or in manuscript; written or printed documents relating to early settlers and settlements; reports, catalogues and broadsides relating to the churches, educational and benevolent institutions of the state; in short, every species of data which can throw light upon local, state or western history.

The department publishes *The Annals of Iowa*, an illustrated quarterly historical magazine of eighty pages, which will enter upon its eighth year with the number for April, 1900. This is made up of original contributions in history and biography. By direction of the trustees it is sent free to every organized library in our state. Its price to subscribers is \$1 per year.

A considerable collection of museum materials, military relics and mementoes, specimens in archæology, geology, mineralogy and natural history, has been made and placed on exhibition.

This department has secured thirty-six fine oil portraits of distinguished Iowans, most of which have been placed temporarily in other rooms of the capitol. As works of art, many of these rank very high. Several more are promised in the near future.

The historical department is supported by a permanent appropriation of \$6,000 per annum.

Up to November 1, 1899, the collections of the department included the following:

Bound volumes of newspapers.....	2,071
Newspapers and periodicals coming to the department.....	363
Total number of miscellaneous books in the library.....	4,675
Total number of pamphlets in the library.....	4,364

Also a large number of autograph letters, manuscripts and portraits of notable people in all parts of the world.

An act of the Twenty-sixth General Assembly authorized the executive council to procure a site for and proceed to the erection of a state historical building for these rapidly accumulating collections. That body, however, appropriated only \$25,000, stipulating that this sum should complete the structure. The council, deeming the appropriation inadequate for this purpose, procured a site but proceeded no further, referring the matter to the Twenty-seventh General Assembly (1898). This latter body increased the appropriation \$30,000. It also provided that the site, which had cost \$4,300, should be held as the site for the arsenal, and that the sum of \$15,000, to be realized from the sale to the city of the old arsenal property, should be devoted to the purchase of a new site for the historical building. The council, upon the approval of this act, proceeded to purchase a site on the northeast corner of Eleventh street and Grand avenue, and let the contract for the erection of the west wing of the proposed structure, which has just been completed.

 HISTORICAL SOCIETY—IOWA CITY

The officers of the society are:

President—J. L. PICKARD, LL. D.

Vice-President—PROF. I. A. LOOS.

Treasurer—LOVELL SWISHER.

Secretary—M. W. DAVIS.

 BOARD OF CURATORS.

(By appointment of the governor.)

Hon. Geo. D. Perkins.....	Sioux City
Hon. S. M. Clark.....	Keokuk
Hon. W. J. Knight.....	Dubuque
Hon. J. O. Crosby.....	Garnavillo
Hon. R. H. Moore.....	Ottumwa
Hon. John F. Duncombe.....	Fort Dodge
Hon. Horace M. Towner.....	Corning

(By election of society.)

Dr. J. L. Pickard.....	Iowa City
Dr. C. M. Hobby.....	Iowa City
Prof. S. Calvin.....	Iowa City
Prof. T. H. Macbride.....	Iowa City
Hon. Peter A. Dey.....	Iowa City
Hon. George W. Ball.....	Iowa City
Dr. B. F. Shambaugh.....	Iowa City
Hon. S. E. Paine.....	Iowa City
M. W. Davis.....	Iowa City

 IOWA ACADEMY OF SCIENCES.

President—W. H. NORTON, Mt. Vernon.

First Vice-President—BRUCE FINK, Fayette.

Second Vice-President—A. A. VEULEN, Iowa City.

Secretary—DR. S. W. BEYER, Ames.

Treasurer—DR. J. B. WEEMS.

Executive Committee—B. SHIMEK, A. MARSTON, J. R. SAGE.

The object of the academy is the advancement of scientific research throughout the state. Annual meetings are held during the Christmas holidays, and a volume containing the papers read, is published each year.

AGRICULTURAL SOCIETY.

OFFICERS.

- President*—R. J. JOHNSTON, Humboldt, Humboldt county.
Vice-President—J. C. FRASIER, Bloomfield, Davis county.
Secretary—G. H. VAN HOUTEN, Lenox, Taylor county.
Treasurer—G. D. ELLYSON, Des Moines, Polk county.

DIRECTORS.

TERMS EXPIRE JANUARY, 1901.

- J. P. Manatrey.....Fairfield, Jefferson county
 C. E. Cameron.....Alta, Buena Vista county
 W. W. Morrow.....Afton, Union county
 A. L. Plummer.....Ivy, Polk county
 D. Sheehan.....Osage, Mitchell county

TERMS EXPIRE JANUARY, 1902.

- W. C. Brown.....Clarion, Wright county
 L. H. Pickard.....Harlan, Shelby county
 M. J. Wragg.....Waukee, Dallas county
 J. W. Wadsworth.....Algona, Kossuth county
 John Howatt.....Welton, Clinton county

HORTICULTURAL SOCIETY;

- President*—C. F. GARDNER, Osage.
Vice-President—M. J. WRAGG, Waukee.
Secretary—WESLEY GREENE, Davenport.
Treasurer—W. M. BOMBERGER, Harlan.
Librarian—WESLEY GREENE, Davenport.

DIRECTORS.

- First District*—C. G. Blodgett, Mt. Pleasant.
Second District—Abner Branson, New Sharon.
Third District—J. P. Jackson, Glenwood.
Fourth District—N. K. Fluke, Davenport.
Fifth District—W. O. Willard, Grinnell.
Sixth District—A. L. Plummer, Ivy.
Seventh District—B. Shontz, Correctionville.
Eighth District—R. P. Speer, Cedar Falls.
Ninth District—B. F. Ferris, Hampton.

Tenth District—P. F. Kinne, Storm Lake.

Eleventh District—Elmer Reeves, Waverly.

Twelfth District—Eugene Secor, Forest City.

Terms of members from even numbered districts will expire in 1901; those of odd numbered districts in 1900.

Annual meetings of the society are held the second Tuesday of December of each year.

The society publishes an annual report full of valuable and interesting papers.

The object of this society is the promotion and encouragement of horticulture and arboriculture in the state by the collection and dissemination of practical information regarding the cultivation of such fruits, flowers and trees as are best adapted to the soil and climate of the state. The rooms of the society are kept open at all times for the reception of visitors. All communications on horticultural topics will be promptly answered by the secretary. Next annual meeting the second Tuesday in December, 1900.

DEPARTMENT OF IOWA GRAND ARMY OF THE
REPUBLIC.

Hon. C. F. Bailey, Department Commander.....Ireton
P. H. Lenon, Senior Vice Commander.....Guthrie Center
William Goodin, Junior Vice Commander.....Farmington
L. M. Black, Assistant Adjutant-General.....Ireton
John Shanley, Assistant Quartermaster-General.....Des Moines
Dr. H. C. McCoy, Medical Director.....Algona
Rev. W. W. Gist, Chaplain.....Osage
F. M. Smock, Department Inspector.....Keota
Hon. L. C. Blanchard, Judge Advocate.....Oskaloosa
J. E. Winder, Chief Mustering Officer.....Des Moines
P. A. Smith, Senior Aid and Chief of Staff.....Scranton

COUNCIL OF ADMINISTRATION.

George Metzger.....Davenport
W. S. Dungan.....Chariton
J. W. Krapfel.....Waterloo
M. H. Byers.....Des Moines
J. M. Bechtel.....Burlington
Number of posts in the department..... 438
Number of members in good standing..... 15,171
Loss by death last year..... 257

IOWA STATE TEACHERS' ASSOCIATION.
—

President—W. O. RIDDELL, Des Moines.

Vice-Presidents—GEORGE I. MILLER, Boone.

A. R. SALE, Mason City.

WILLIAM BELL, Creston.

Secretary—CARRIE M. GOODELL, Corydon.

Treasurer—G. W. SAMSON, Cedar Falls.

Executive Committee—W. F. CHEVALIER, Red Oak.

C. E. SHELTON, Indianola.

INEZ F. KELSO, Corydon.

COUNTY OFFICERS OF IOWA.

ADAIR COUNTY.

COUNTY SEAT.....GREENFIELD.

OFFICE.	NAME OF OFFICER.	POSTOFFICE.	POLITICS.
Auditor	J. D. Friel	Greenfield	Republican
Clerk courts	H. G. Lynch.....	Greenfield	Republican
Treasurer	S. H. Moffitt.....	Greenfield	Republican
Recorder.....	John Chambers.....	Greenfield	Republican
Sheriff	C. L. Swinehart	Greenfield	Democrat.
Supt. of schools	A. B. Chantry	Greenfield	Republican
Surveyor	George F. Clark.....	Greenfield	Republican
Coroner.....	W. H. Romesha.....	Bridgewater	Republican
County attorney ..	C. T. Launder.....	Fontanelle	Republican
Supervisor—Chm....	J. O. Lane	Greenfield	Democrat.
Supervisor.....	Jerry W. Evans.....	Fontanelle	Republican
Supervisor.....	Jno. L. Garrett.....	Middle River....	Republican

ADAMS COUNTY.

COUNTY SEAT.....CORNING.

OFFICE.	NAME OF OFFICER.	POSTOFFICE.	POLITICS.
Auditor.....	J. M. Belknap.....	Corning.....	Independ't.
Clerk courts	L. E. Stanley.....	Corning.....	Republican
Treasurer	W. P. Shinn.....	Corning.....	Democrat.
Recorder	L. M. Allen	Corning.....	Republican
Sheriff	W. V. Norris	Corning.....	Republican
Supt. of schools.....	C. M. Hoskinson	Corning.....	Democrat.
Surveyor	H. B. Hastings.....	Corning.....	Republican
Coroner.....	T. D. Lincoln	Corning.....	Republican
County attorney ..	Carl W. Stanley.....	Corning.....	Democrat.
Supervisor—Chm....	S. M. Kirkpatrick.....	Carl	Democrat.
Supervisor	George H. Ridgeway.....	Cromwell.....	Democrat.
Supervisor	D. P. Hall	Corning.....	Democrat.
Supervisor	Joseph Monosmith.....	Corning.....	Republican
Supervisor	J. O. Sabin.....	Nodaway.....	Republican

ALLAMAKEE COUNTY.

COUNTY SEAT.....WAUKON.

OFFICE.	NAME OF OFFICER.	POSTOFFICE.	POLITICS.
Auditor.....	Otto Hagen.....	Waukon	Republican
Clerk courts.....	Ellison J. Orr.....	Waukon	Republican
Treasurer.....	A. O. Larson.....	Waukon	Republican
Recorder.....	E. M. Hancock.....	Waukon	Republican
Sheriff.....	Jas. T. Bulman.....	Waukon	Republican
Supt. of schools....	L. Eells.....	Waukon	Democrat.
Surveyor.....	*H. B. Miner.....	Ion	Republican
Coroner.....	S. O. Myers.....	Rossville.....	Republican
County attorney....	H. H. Stillwell..	Waukon	Republican
Supervisor—Chm....	J. A. Drogset.....	Elon.....	Republican
Supervisor.....	J. W. Hartley.....	French Creek.....	Republican
Supervisor.....	M. W. Eaton.....	Waukon.....	Republican

*Holdover. Successor failed to qualify.

APPANOOSE COUNTY.

COUNTY SEAT.....CENTERVILLE.

OFFICE.	NAME OF OFFICER.	POSTOFFICE.	POLITICS.
Auditor.....	H. L. Hazlewood.....	Centerville	Republican
Clerk courts.....	M. E. Louther.....	Centerville	Republican
Treasurer.....	J. T. Sherrard.....	Centerville	Republican
Recorder.....	J. A. Stevens.....	Centerville	Republican
Sheriff.....	G. E. Cilmie.....	Centerville	Republican
Supt. of schools....	E. A. Elwood.....	Exline.....	Republican
Surveyor.....	W. L. Holbrook.....	Cincinnati.....	Republican
Coroner.....	D. C. Stansberry.....	Dean.....	Republican
County attorney....	J. M. Wilson.....	Centerville	Republican
Supervisor—Chm....	Harrison Baker.....	Centerville	Republican
Supervisor.....	A. F. Johnston.....	Centerville	Republican
Supervisor.....	A. E. Tucker.....	Moravia.....	Republican

AUDUBON COUNTY.

COUNTY SEAT.....AUDUBON.

OFFICE.	NAME OF OFFICER.	POSTOFFICE.	POLITICS.
Auditor.....	A. F. Greenwaldt.....	Audubon.....	Republican
Clerk courts.....	H. D. Woodward.....	Audubon.....	Republican
Treasurer.....	C. E. Breniman.....	Audubon.....	Republican
Recorder.....	M. N. Esbeck.....	Audubon.....	Republican
Sheriff.....	F. L. Anderson.....	Audubon.....	Republican
Supt. of schools....	Arthur Farquhar.....	Audubon.....	Republican
Surveyor.....	H. S. Wattles.....	Exira.....	Republican
Coroner.....	A. R. Herseman.....	Audubon.....	Republican
County attorney....	J. M. Graham.....	Audubon.....	Democrat.
Supervisor—Chm....	Neils P. Hoegh.....	Brayton.....	Republican
Supervisor.....	J. Shingledecker.....	Audubon.....	Republican
Supervisor.....	J. C. Bonwell.....	Viola Center.....	Republican

BENTON COUNTY.

COUNTY SEAT.....VINTON.

OFFICE.	NAME OF OFFICER.	POSTOFFICE.	POLITICS.
Auditor.....	W. H. Bickel.....	Vinton.....	Republican
Clerk courts.....	B. F. Mossman.....	Vinton.....	Republican
Treasurer.....	O. W. Brubaker.....	Vinton.....	Democrat.
Recorder.....	D. S. Rosenberg.....	Vinton.....	Republican
Sheriff.....	P. H. Thiessen.....	Vinton.....	Democrat.
Supt. of schools.....	A. K. Bife.....	Vinton.....	Democrat.
Surveyor.....	L. Smith.....	Keystone.....	Republican
Coroner.....	J. E. Cox.....	Belle Plaine.....	Republican
County attorney.....	M. J. Tobin.....	Vinton.....	Republican
Supervisor—Chm.....	J. F. Schloeman.....	Norway.....	Democrat.
Supervisor.....	J. N. Kerr.....	Vinton.....	Republican
Supervisor.....	John Coburn.....	Elberon.....	Republican

BLACK HAWK COUNTY.

COUNTY SEAT.....WATERLOO.

OFFICE.	NAME OF OFFICER.	POSTOFFICE.	POLITICS.
Auditor.....	D. W. Foote.....	Waterloo.....	Republican
Clerk courts.....	H. D. Williams.....	Waterloo.....	Republican
Treasurer.....	H. B. Cropper.....	Waterloo.....	Republican
Recorder.....	C. B. Santee.....	Waterloo.....	Republican
Sheriff.....	W. M. Law.....	Waterloo.....	Republican
Supt. of schools.....	C. E. Moore.....	Waterloo.....	Republican
Surveyor.....	M. L. Newton.....	Waterloo.....	Republican
Coroner.....	E. J. Waddey.....	Waterloo.....	Republican
County attorney.....	S. B. Reed.....	Waterloo.....	Republican
Supervisor—Chm.....	C. H. Brandhorst.....	Hudson.....	Democrat.
Supervisor.....	Wm. Fegles.....	La Porte City.....	Democrat.
Supervisor.....	Alfred Brown.....	Jesup.....	Democrat.
Supervisor.....	Charles D. Becker.....	Waterloo.....	Republican
Supervisor.....	Thomas Welstead.....	Waterloo.....	Republican
Supervisor.....	F. Mathias.....	Waterloo.....	Republican
Supervisor.....	C. A. George.....	Finchford.....	Republican

BOONE COUNTY.

COUNTY SEAT.....BOONE.

OFFICE.	NAME OF OFFICER.	POSTOFFICE.	POLITICS.
Auditor.....	A. M. Burnside.....	Boonesboro.....	Republican
Clerk courts.....	E. Harner.....	Boonesboro.....	Republican
Treasurer.....	H. M. Huntley.....	Boonesboro.....	Republican
Recorder.....	E. C. Olson.....	Boonesboro.....	Republican
Sheriff.....	George Garner.....	Boonesboro.....	Democrat.
Supt. of schools.....	R. V. Veneman.....	Boonesboro.....	Republican
Surveyor.....	G. W. Brown.....	Boone.....	Republican
Coroner.....	H. C. Ebersole.....	Boone.....	Republican
County attorney.....	C. I. Sparks.....	Boone.....	Republican
Supervisor—Chm.....	Thomas Burk.....	Boone.....	Republican
Supervisor.....	A. L. Mace.....	Angus.....	Republican
Supervisor.....	John Anderson.....	Madrid.....	Republican

BREMER COUNTY.

COUNTY SEAT.....WAVERLY.

OFFICE.	NAME OF OFFICER.	POSTOFFICE.	POLITICS.
Auditor.....	B. J. Glattly.....	Waverly.....	Democrat
Clerk courts.....	O. J. Brodie.....	Waverly.....	Republican
Treasurer.....	John M. Hazlett.....	Waverly.....	Democrat
Recorder.....	W. H. Babcock.....	Waverly.....	Republican
Sheriff.....	Henry Parrott.....	Waverly.....	Democrat
Supt. of schools.....	F. P. Hagemann.....	Waverly.....	Democrat
Surveyor.....	A. A. Robish.....	Sumner.....	Democrat
Coroner.....	C. E. Patterson.....	Sumner.....	Democrat
County attorney.....	J. Y. Hazlett.....	Waverly.....	Republican
Supervisor—Chm.....	H. K. Barney.....	Horton.....	Republican
Supervisor.....	J. F. Schoephoerster.....	Sumner.....	Democrat
Supervisor.....	W. C. Holt.....	Waverly.....	Democrat

BUCHANAN COUNTY.

COUNTY SEAT.....INDEPENDENCE.

OFFICE.	NAME OF OFFICER.	POSTOFFICE.	POLITICS.
Auditor.....	V. W. Davis.....	Independence.....	Republican
Clerk courts.....	H. C. Chappell.....	Independence.....	Republican
Treasurer.....	James A. Poor.....	Independence.....	Republican
Recorder.....	J. B. Truax.....	Independence.....	Republican
Sheriff.....	O. E. Iliff.....	Independence.....	Republican
Supt. of schools.....	E. C. Lillie.....	Independence.....	Republican
Surveyor.....	C. B. Ellis.....	Independence.....	Republican
Coroner.....	P. E. Gardner.....	Hazleton.....	Republican
County attorney.....	H. W. Holman.....	Independence.....	Republican
Supervisor—Chm.....	Randall Jacobs.....	Independence.....	Republican
Supervisor.....	Walter Thompson.....	Winthrop.....	Republican
Supervisor.....	J. D. Laird.....	Jesup.....	Republican
Supervisor.....	Fred Ebersole.....	Winthrop.....	Republican
Supervisor.....	E. F. Irwin.....	Quasqueton.....	Republican
Supervisor.....	John Elliott.....	Lamont.....	Republican
Supervisor.....	John Leehey.....	Fairbank.....	Republican

BUENA VISTA COUNTY.

COUNTY SEAT.....STORM LAKE.

OFFICE.	NAME OF OFFICER.	POSTOFFICE.	POLITICS.
Auditor.....	J. H. LaGrange.....	Storm Lake.....	Republican
Clerk courts.....	J. J. Jacobson.....	Storm Lake.....	Republican
Treasurer.....	G. W. Austin.....	Storm Lake.....	Republican
Recorder.....	Lorin Ellis.....	Storm Lake.....	Republican
Sheriff.....	O. J. Parker.....	Storm Lake.....	Republican
Supt. of schools.....	J. E. Durkee.....	Stoux Rapids.....	Republican
Surveyor.....	F. M. Harding.....	Alta.....	Republican
Coroner.....	J. H. Lawrence.....	Storm Lake.....	Republican
County attorney.....	H. F. Schultz.....	Storm Lake.....	Republican
Supervisor—Chm.....	S. G. Buland.....	Linn Grove.....	Republican
Supervisor.....	A. M. Davis.....	Newell.....	Republican
Supervisor.....	N. P. Helberg.....	Alta.....	Republican
Supervisor.....	L. A. Torkelson.....	Stoux Rapids.....	Republican
Supervisor.....	Fred Schaller.....	Storm Lake.....	Republican

BUTLER COUNTY.

COUNTY SEAT.....ALLISON.

OFFICE.	NAME OF OFFICER.	POSTOFFICE.	POLITICS.
Auditor	W. A. Reynolds	Allison	Republican
Clerk courts	M. L. Palmer	Allison	Republican
Treasurer	W. J. Burbank	Allison	Republican
Recorder	E. V. Franke	Allison	Republican
Sheriff	M. S. Oline	Allison	Republican
Supt. of schools	H. B. Akin	Allison	Republican
Surveyor	Ward M. Jones	Allison	Republican
Coroner	Dr. V. C. Birney	Greene	Republican
County attorney	George A. McIntyre	Shellrock	Republican
Supervisor—Chm	Stanley Conn	Parkersburg	Republican
Supervisor	John F. Wade	Greene	Democrat
Supervisor	Bane Leavens	Shellrock	Republican

CALHOUN COUNTY.

COUNTY SEAT.....ROCKWELL CITY.

OFFICE.	NAME OF OFFICER.	POSTOFFICE.	POLITICS.
Auditor	Clayton C. Riley	Rockwell City	Republican
Clerk courts	Fred Russell	Rockwell City	Republican
Treasurer	B. E. Sebern	Rockwell City	Republican
Recorder	Samuel A. Smith	Rockwell City	Republican
Sheriff	A. L. Riseley	Rockwell City	Republican
Supt. of schools	W. R. Sandy	Rockwell City	Republican
Surveyor	S. F. Moeller	Muddy	Republican
Coroner	L. E. Eslick	Rockwell City	Republican
County attorney	W. E. Gray	Rockwell City	Republican
Supervisor—Chm	S. L. Kent	Manson	Republican
Supervisor	George W. Reeves	Jolley	Republican
Supervisor	Arthur Johnson	Rockwell City	Democrat.
Supervisor	R. A. Smith	Lake City	Republican
Supervisor	H. C. Wetter	Muddy	Republican

CARROLL COUNTY.

COUNTY SEAT.....CARROLL.

OFFICE.	NAME OF OFFICER.	POSTOFFICE.	POLITICS.
Auditor	J. P. Laughlin	Carroll	Democrat.
Clerk courts	H. G. A. Brunner	Carroll	Republican
Treasurer	Wm. Trowbridge	Carroll	Republican
Recorder	John H. Glaza	Carroll	Democrat.
Sheriff	George S. Nestle	Carroll	Democrat.
Supt. of schools	*J. M. Dunck	Carroll	Democrat.
Surveyor	L. W. Hoffman	Roselle	Democrat.
Coroner	Dr. L. G. Patty	Carroll	Republican
County attorney	A. T. Olerich	Carroll	Republican
Supervisor—Chm	Richard Booth	Arcadia	Democrat.
Supervisor	Chris. Grube	Manning	Democrat.
Supervisor	A. C. Steele	Oon Rapids	Republican
Supervisor	T. B. McClue	Lake City	Republican
Supervisor	Andrew Kirk	Carroll	Democrat.

* J. M. Dunck declared elected by contesting board. Contest carried to court, but not decided.

CASS COUNTY.

COUNTY SEAT.....ATLANTIC.

OFFICE.	NAME OF OFFICER.	POSTOFFICE.	POLITICS.
Auditor.....	B. H. Shifflett.....	Atlantic.....	Republican
Clerk courts.....	W. H. McConvill.....	Atlantic.....	Republican
Treasurer.....	T. W. Brown.....	Atlantic.....	Republican
Recorder.....	Frank Herbert.....	Atlantic.....	Republican
Sheriff.....	J. P. Hill.....	Atlantic.....	Republican
Supt. of schools.....	I. B. Johnson.....	Atlantic.....	Republican
Surveyor.....	Henry Beaton.....	Atlantic.....	Democrat
Coroner.....	M. J. Murphey.....	Cumberland.....	Republican
County attorney.....	C. A. Meredith.....	Atlantic.....	Republican
Supervisor—Chm.....	R. D. Wilkin.....	Atlantic.....	Republican
Supervisor.....	D. B. Frink.....	Cumberland.....	Republican
Supervisor.....	Levi Mountain.....	Cumberland.....	Republican
Supervisor.....	N. W. Way.....	Anita.....	Republican
Supervisor.....	J. F. McGovern.....	Atlantic.....	Democrat.

CEDAR COUNTY.

COUNTY SEAT.....TIPTON.

OFFICE.	NAME OF OFFICER.	POSTOFFICE.	POLITICS.
Auditor.....	P. H. Downing.....	Tipton.....	Republican
Clerk courts.....	I. J. Hamiel.....	Tipton.....	Republican
Treasurer.....	J. E. Bartley.....	Tipton.....	Republican
Recorder.....	S. A. Jennings.....	Tipton.....	Republican
Sheriff.....	R. M. Ellyson.....	Tipton.....	Republican
Supt. of schools.....	Aurora Goodale.....	Tipton.....	Republican
Surveyor.....	F. G. Reeder.....	Tipton.....	Republican
Coroner.....	L. L. Kennedy.....	Mechanicsville.....	Republican
County attorney.....	O. O. Bollig.....	Tipton.....	Republican
Supervisor—Chm.....	Joseph McCoy.....	Stanwood.....	Republican
Supervisor.....	Earnest Schluter.....	Lowden.....	Republican
Supervisor.....	William Dean.....	Tipton.....	Republican
Supervisor.....	C. L. Schiele.....	Durant.....	Democrat.
Supervisor.....	F. M. Gray.....	Plato.....	Republican

CERRO GORDO COUNTY.

COUNTY SEAT.....MASON CITY.

OFFICE.	NAME OF OFFICER.	POSTOFFICE.	POLITICS.
Auditor.....	J. J. Long.....	Mason City.....	Republican
Clerk courts.....	I. W. Keerl.....	Mason City.....	Republican
Treasurer.....	L. W. Phillips.....	Mason City.....	Republican
Recorder.....	J. H. McEwen.....	Mason City.....	Republican
Sheriff.....	J. S. Confer.....	Mason City.....	Republican
Supt. of schools.....	Perry O. Coole.....	Mason City.....	Republican
Surveyor.....	W. S. Colby.....	Clear Lake.....	Republican
Coroner.....	B. F. Weston.....	Thornton.....	Republican
County attorney.....	D. W. Telford.....	Mason City.....	Republican
Supervisor—Chm.....	J. P. Hill.....	Creamery.....	Republican
Supervisor.....	W. V. Crapsier.....	Thornton.....	Republican
Supervisor.....	A. A. Crossley.....	Mason City.....	Republican

CHEROKEE COUNTY.

COUNTY SEAT.....CHEROKEE.

OFFICE.	NAME OF OFFICER.	POSTOFFICE.	POLITICS.
Auditor.....	W. C. Adsit	Cherokee	Republican
Clerk courts.....	D. W. McNeal	Cherokee	Republican
Treasurer	James E. McClintock	Cherokee	Democrat.
Recorder	Cyrus Snyder	Cherokee	Republican
Sheriff	John M. Hill.....	Cherokee	Democrat.
Supt. of schools.....	Agnes J. Robertson.....	Cherokee	Republican
Surveyor.....	*J. S. Pingrey.....	Cherokee.....	Republican
Coroner.....	E. J. Smyth	Cherokee	Republican
County attorney.....	Thomas McCulla.....	Cherokee	Republican
Supervisor—Chm.....	Moses Mummert.....	Aurelia	Republican
Supervisor	Dan Phelan	Cherokee	Democrat.
Supervisor	James Dalton.....	Marcus	Independ't
Supervisor	W. H. Keck	Washta	Republican
Supervisor	H. E. Huntsinger.....	Quimby.....	Republican

*Holdover. Successor failed to qualify.

CHICKASAW COUNTY.

COUNTY SEAT.....NEW HAMPTON.

OFFICE.	NAME OF OFFICER.	POSTOFFICE.	POLITICS.
Auditor.....	T. B. Condon.....	New Hampton.....	Democrat.
Clerk courts.....	Paul Brorby.....	New Hampton.....	Republican
Treasurer	J. L. Curtis.....	New Hampton.....	Democrat.
Recorder	A. D. Kirschman.....	New Hampton.....	Republican
Sheriff	F. E. Sherwood	New Hampton.....	Democrat.
Supt. of schools.....	J. A. Bishop.....	New Hampton.....	Democrat.
Surveyor	G. W. Cotant.....	New Hampton	Democrat.
Coroner.....	John W. McKane.....	Lawler.....	Democrat.
County attorney.....	M. E. Geiser.....	New Hampton.....	Democrat.
Supervisor—Chm.....	J. H. McGrane.....	Deerfield.....	Democrat.
Supervisor	Andrew Murray.....	Lawler.....	Democrat.
Supervisor	H. H. Bailey.....	Williamstown.....	Republican
Supervisor	Christ Saltzman.....	Lawler.....	Democrat.
Supervisor	H. A. Conklin.....	Nashua	Democrat.

CLARKE COUNTY.

COUNTY SEAT.....OSCEOLA.

OFFICE.	NAME OF OFFICER.	POSTOFFICE.	POLITICS.
Auditor.....	Edgar Bell.....	Osceola	Republican
Clerk courts.....	W. E. Morrow.....	Osceola	Republican
Treasurer	C. H. Burd.....	Osceola	Republican
Recorder	C. L. Lamb	Osceola	Republican
Sheriff	C. D. Lukenbill.....	Osceola	Democrat.
Supt. of schools.....	Bertha Howard.....	Osceola	Democrat.
Surveyor.....	A. Lyons.....	Murray	Republican
Coroner.....	O. M. Walker.....	Woodburn	Republican
County attorney.....	I. A. Touet.....	Osceola	Republican
Supervisor—Chm.....	D. Sherwood	Lucelle	Republican
Supervisor	Jacob Crowley.....	Woodburn	Republican
Supervisor	J. W. Drennen.....	Osceola.....	Republican

CLAY COUNTY.

COUNTY SEAT.....SPENCER.

OFFICE.	NAME OF OFFICER.	POSTOFFICE.	POLITICS.
Auditor.....	William Barnes.....	Spencer.....	Republican
Clerk courts.....	Charles S. Weaver ..	Spencer.....	Republican
Treasurer.....	Jasper Messenger.....	Spencer.....	Republican
Recorder.....	T. P. Powell.....	Spencer.....	Republican
Sheriff.....	J. B. Lewis.....	Spencer.....	Republican
Supt. of schools.....	Ellan Reed Buck.....	Spencer.....	Republican
Surveyor.....	P. M. Moore.....	Spencer.....	Republican
Coroner.....	S. J. Green.....	Spencer.....	Republican
County attorney.....	Robert M. Bush.....	Spencer.....	Republican
Supervisor—Chm..	A. W. Sleeper.....	Everly.....	Republican
Supervisor.....	Thomas Kenderdine..	Dickens.....	Republican
Supervisor.....	A. F. McConnell.....	Spencer.....	Republican
Supervisor.....	Charles Gilmore.....	Sioux Rapids.....	Republican
Supervisor.....	H. H. Powell.....	Linn Grove.....	Republican

CLAYTON COUNTY.

COUNTY SEAT.....ELKADER.

OFFICE.	NAME OF OFFICER.	POSTOFFICE.	POLITICS.
Auditor.....	John G. Hempel.....	Elkader.....	Republican
Clerk courts.....	Daniel O. Costigan...	Elkader.....	Republican
Treasurer.....	Charles Ruegnitz.....	Elkader.....	Democrat.
Recorder.....	John H. Hill.....	Elkader.....	Democrat.
Sheriff.....	E. E. Benton.....	Elkader.....	Democrat.
Supt. of schools.....	C. J. Adam.....	Guttenberg.....	Democrat.
Surveyor.....	John H. Zearley.....	East Elkport.....	Democrat.
Coroner.....	A. A. Schmidt.....	Garnaville.....	Democrat.
County attorney.....	C. M. Davidson.....	Elkader.....	Republican
Supervisor—Chm..	H. G. Jenkins.....	Guttenberg.....	Republican
Supervisor.....	Henry Meder.....	Mederville.....	Republican
Supervisor.....	J. H. Splies.....	Froelick.....	Democrat.

CLINTON COUNTY.

COUNTY SEAT.....CLINTON.

OFFICE.	NAME OF OFFICER.	POSTOFFICE.	POLITICS.
Auditor.....	L. Rutenbeck.....	Clinton.....	Democrat.
Clerk courts.....	J. H. Edens, Jr.....	Clinton.....	Democrat.
Treasurer.....	Chas. A. Arlen.....	Clinton.....	Democrat.
Recorder.....	J. G. McGrath.....	Clinton.....	Democrat.
Sheriff.....	J. E. Moran.....	Clinton.....	Democrat.
Supt. of schools.....	G. U. Gordon.....	Clinton.....	Democrat.
Surveyor.....	Aug. Schnell.....	Clinton.....	Democrat.
Coroner.....	Dr. Charles Osborne..	Lyons.....	Democrat.
County attorney.....	C. H. George.....	Clinton.....	Republican
Supervisor—Chm..	H. Burken.....	Clinton.....	Democrat.
Supervisor.....	M. T. Gohlmann.....	Grand Mound.....	Republican
Supervisor.....	L. N. Frazier.....	Lost Nation.....	Democrat.

CRAWFORD COUNTY.

COUNTY SEAT.....DENISON.

OFFICE.	NAME OF OFFICER.	POSTOFFICE.	POLITICS.
Auditor	John T. Carey	Denison	Democrat.
Clerk courts	Emil Kruger	Denison	Democrat.
Treasurer	Theo. Kuhl	Denison	Democrat.
Recorder	O. M. Criswell	Denison	Democrat.
Sheriff	Henry Bell	Denison	Democrat.
Supt. of schools	A. G. Myers	Denison	Democrat.
Surveyor	H. Huntington	Denison	Democrat.
Coroner	M. N. Smith	Denison	Democrat.
County attorney	S. V. O'Hare	Denison	Democrat.
Supervisor—Chm.	W. W. Rhodenbaugh	Denison	Democrat.
Supervisor	John White	West Side	Democrat.
Supervisor	G. W. Langley	Dow City	Democrat.
Supervisor	Fred Gigax	Buck Grove	Democrat.
Supervisor	William Flaherty	Kenwood	Democrat.

DALLAS COUNTY.

COUNTY SEAT.....ADEL.

OFFICE.	NAME OF OFFICER.	POSTOFFICE.	POLITICS.
Auditor	C. R. Lyon	Adel	Republican
Clerk courts	C. C. Pugh	Adel	Republican
Treasurer	J. A. Thornburg	Adel	Republican
Recorder	W. J. Cole	Adel	Republican
Sheriff	J. N. Hanes	Adel	Republican
Supt. of schools	A. C. Hutchins	Adel	Republican
Surveyor	J. T. Jackson	Adel	Republican
Coroner	H. P. Lods	Perry	Republican
County attorney	W. W. Oardell	Perry	Republican
Supervisor—Chm.	T. D. Neff	Dallas Center	Republican
Supervisor	Levi Hockett	Linden	Republican
Supervisor	J. H. Shively	Perry	Republican

DAVIS COUNTY.

COUNTY SEAT.....BLOOMFIELD.

OFFICE.	NAME OF OFFICER.	POSTOFFICE.	POLITICS.
Auditor	J. B. Lester	Bloomfield	Democrat.
Clerk courts	W. M. Hotchkiss	Bloomfield	Democrat.
Treasurer	John C. Bond	Bloomfield	Democrat.
Recorder	John F. Rawlings	Bloomfield	Democrat.
Sheriff	Frank C. Young	Bloomfield	Democrat.
Supt. of schools	Wm. Fortune	Bloomfield	Democrat.
Surveyor	H. P. Siberell	Bloomfield	Democrat.
Coroner	H. C. Young	Bloomfield	Democrat.
County attorney	D. H. Payne	Bloomfield	Democrat.
Supervisor—Chm.	Harrison Hawkins	Belknap	Democrat.
Supervisor	W. W. Russell	Bloomfield	Democrat.
Supervisor	S. N. Oreech	Pulaski	Democrat.

DECATUR COUNTY.

COUNTY SEAT.....LEON.

OFFICE.	NAME OF OFFICER.	POSTOFFICE.	POLITICS.
Auditor.....	George W. Sears.....	Leon.....	Democrat.
Clerk courts.....	John O. Stockton.....	Leon.....	People's.
Treasurer.....	Asa S. Cochran.....	Leon.....	Republican
Recorder.....	C. H. Brown.....	Leon.....	Silver Rep.
Sheriff.....	George F. Wolever.....	Leon.....	Republican
Supt. of schools.....	John A. McIntosh.....	Leon.....	Republican
Surveyor.....	J. M. Hollinger.....	Spring Valley.....	Republican
Coroner.....	B. R. McAllister.....	Leon.....	Republican
County attorney.....	George W. Baker.....	Leon.....	Democrat.
Supervisor—Chm.....	W. H. Campbell.....	Grand River.....	Republican
Supervisor.....	T. Morris.....	High Point.....	Democrat.
Supervisor.....	C. W. Barr.....	Spring Valley.....	Republican

DELAWARE COUNTY.

COUNTY SEAT.....MANCHESTER.

OFFICE.	NAME OF OFFICER.	POSTOFFICE.	POLITICS.
Auditor.....	H. E. Stetson.....	Manchester.....	Republican
Clerk courts.....	F. H. Paul.....	Manchester.....	Republican
Treasurer.....	L. Matthews.....	Manchester.....	Republican
Recorder.....	Abner Dunham.....	Manchester.....	Republican
Sheriff.....	R. W. Fishel.....	Manchester.....	Republican
Supt. of schools.....	H. J. Schwietert.....	Manchester.....	Republican
Surveyor.....	D. O. Potter.....	Manchester.....	Democrat.
Coroner.....	H. H. Lawrence.....	Manchester.....	Republican
County attorney.....	T. B. Blair.....	Manchester.....	Republican
Supervisor—Chm.....	S. P. Carter.....	Hopkinton.....	Republican
Supervisor.....	F. L. Durey.....	Manchester.....	Republican
Supervisor.....	Thomas Lindsay.....	Colesburg.....	Republican

DES MOINES COUNTY.

COUNTY SEAT.....BURLINGTON.

OFFICE.	NAME OF OFFICER.	POSTOFFICE.	POLITICS.
Auditor.....	M. P. Sharts.....	Burlington.....	Republican
Clerk courts.....	Charles E. Demling.....	Burlington.....	Democrat.
Treasurer.....	J. E. Rhein.....	Burlington.....	Democrat.
Recorder.....	T. H. McConnell.....	Burlington.....	Republican
Sheriff.....	Wm. A. Muenzenmeier.....	Burlington.....	Democrat.
Supt. of schools.....	Howard Mathews.....	Burlington.....	Republican
Surveyor.....	John Nau.....	Burlington.....	Democrat.
Coroner.....	F. L. Unterkucner.....	Burlington.....	Democrat.
County Attorney.....	Charles O. Clark.....	Burlington.....	Republican
Supervisor—Chm.....	Christian Mathes.....	Burlington.....	Democrat.
Supervisor.....	J. P. Welch.....	Kingston.....	Democrat.
Supervisor.....	E. Wright.....	New London.....	Republican

DICKINSON COUNTY.

COUNTY SEAT.....SPIRIT LAKE.

OFFICE.	NAME OF OFFICER.	POSTOFFICE.	POLITICS.
Auditor	Samuel L. Pillsbury..	Spirit Lake	Republican
Clerk courts.....	W. A. Price	Spirit Lake	Republican
Treasurer.....	J. C. Davis	Spirit Lake	Republican
Recorder.....	C. W. Price	Spirit Lake	Republican
Sheriff.....	Fred W. Jones.....	Spirit Lake	Republican
Supt. of schools...	H. A. Welty	Spirit Lake	Republican
Surveyor.....	John M. Johnson.....	Spirit Lake	Republican
Coroner.....	C. B. Fountain.....	Spirit Lake	Republican
County attorney...	L. E. Francis	Spirit Lake	Republican
Supervisor—Chm.	P. Rasmussen	Milford	Republican
Supervisor	O. S. Jones	Spirit Lake	Republican
Supervisor	O. C. Gregory.....	Lake Park	Republican

DUBUQUE COUNTY.

COUNTY SEAT.....DUBUQUE.

OFFICE.	NAME OF OFFICER.	POSTOFFICE.	POLITICS.
Auditor.....	J. H. Welmer.....	Dubuque.....	Democrat.
Clerk courts.....	James A. Hayes.....	Dubuque	Democrat.
Treasurer.....	F. N. Schroeder.....	Dubuque	Democrat.
Recorder.....	D. C. Stewart.....	Dubuque	Democrat.
Sheriff.....	T. J. Conlin	Dubuque	Democrat.
Supt. of schools ..	A. P. Kress	Dubuque	Democrat.
Surveyor	Paul Ilg	Dubuque	Democrat.
Coroner	Richard Bennett, Jr.	Dubuque	Democrat.
County attorney...	E. E. Bowen	Dubuque	Democrat.
Supervisor—Chm.	John Andres	Luxemburg	Democrat.
Supervisor	P. H. Halpin.....	Dubuque	Democrat.
Supervisor	F. J. Stoltz	Dubuque	Democrat.
Supervisor	C. D. Harrington.....	Dubuque	Democrat.
Supervisor	A. H. Pillard.....	Key West.....	Democrat.
Supervisor	Edward Brown	Cascade	Democrat.
Supervisor	P. C. Maloy	Bernard.....	Democrat.

EMMET COUNTY.

COUNTY SEAT.....ESTHERVILLE

OFFICE.	NAME OF OFFICER.	POSTOFFICE.	POLITICS.
Auditor.....	G. C. Allen	Estherville.....	Republican
Clerk courts.....	John Amundson, Jr.	Estherville.....	Republican
Treasurer.....	Oliver O. Refsell.....	Estherville.....	Republican
Recorder.....	Samuel Collins	Estherville.....	Republican
Sheriff.....	Warren J. Pullen.....	Estherville.....	Republican
Supt. of schools...	H. H. Davidson.....	Estherville.....	Republican
Surveyor.....	R. B. Callwell.....	Estherville.....	Republican
Coroner.....	E. B. Myrick.....	Estherville.....	Republican
County attorney...	A. W. Swett	Estherville.....	Democrat.
Supervisor—Chm.	T. O. Sando	Estherville.....	Republican
Supervisor	A. O. Peterson	Estherville.....	Republican
Supervisor	David Fitzgerald.....	Estherville.....	Republican
Supervisor	A. B. Butler.....	Dcliver.....	Republican
Supervisor	L. D. Bunt.....	Armstrong.....	Republican

FAYETTE COUNTY.

COUNTY SEAT.....WEST UNION.

OFFICE.	NAME OF OFFICER.	POSTOFFICE.	POLITICS.
Auditor.....	J. E. Dempster.....	West Union	Republican
Clerk courts.....	W. G. Walrath.....	West Union	Republican
Treasurer.....	Frank Camp.....	West Union.....	Republican
Recorder.....	C. F. Chambers	West Union.....	Republican
Sheriff.....	Jas. D. Finch.....	West Union.....	Republican
Supt. of schools	Henry L. Adams.....	West Union	Republican
Surveyor.....	J. R. Gardner.....	Hawkeye	Republican
Coroner.....	H. C. Baker.....	Oelwein	Republican
County attorney.....	H. P. Hancock.....	West Union	Republican
Supervisor—Chm.....	M. C. Lawrence.....	Arlington.....	Republican
Supervisor.....	J. M. Burnside.....	Waucoma.....	Republican
Supervisor.....	J. W. Dwyer.....	Westgate	Democrat.

FLOYD COUNTY.

COUNTY SEAT.....CHARLES CITY.

OFFICE.	NAME OF OFFICER.	POSTOFFICE.	POLITICS.
Auditor.....	W. D. Lindaman	Charles City.....	Republican
Clerk courts.....	Willard Perrin.....	Charles City.....	Republican
Treasurer.....	E. P. Walster.....	Charles City.....	Republican
Recorder.....	C. H. Johnson.....	Charles City.....	Republican
Sheriff.....	J. W. Parker.....	Charles City.....	Republican
Supt. of schools.....	J. I. Martin.....	Charles City.....	Republican
Surveyor.....	F. B. Rozlene	Charles City.....	Republican
Coroner.....	E. G. Dennis.....	Charles City.....	Republican
County attorney.....	S. P. Miles.....	Charles City.....	Republican
Supervisor—Chm.....	R. S. Chichester.....	Rudd	Republican
Supervisor.....	J. C. Merrill.....	Nilesville	Republican
Supervisor.....	Phil Schultz.....	Marble Rock.....	Republican
Supervisor.....	G. F. Heitz.....	Ulster.....	Republican
Supervisor.....	Ira Knapp.....	Nora Springs.....	Republican

FRANKLIN COUNTY.

COUNTY SEAT.....HAMPTON.

OFFICE.	NAME OF OFFICER.	POSTOFFICE.	POLITICS.
Auditor.....	E. D. Haecker.....	Hampton	Republican
Clerk courts.....	R. E. McCrillis.....	Hampton	Republican
Treasurer.....	H. A. Clock.....	Hampton	Republican
Recorder.....	J. W. Cummings.....	Hampton	Republican
Sheriff.....	John M. Watt.....	Hampton	Republican
Supt. of schools.....	H. J. Henderson.....	Hampton	Republican
Surveyor.....	*Frank D. Pease.....	Hampton	Republican
Coroner.....	J. W. Bailey.....	Hampton	Republican
County attorney.....	John Y. Luke.....	Hampton	Republican
Supervisor—Chm.....	Butler Throssel.....	Sheffield.....	Republican
Supervisor.....	O. L. Minert.....	Aredale.....	Republican
Supervisor.....	J. E. Carr.....	Popejoy.....	Republican

*Holdover. Successor failed to qualify.

FREMONT COUNTY.

COUNTY SEAT.....SIDNEY.

OFFICE.	NAME OF OFFICER.	POSTOFFICE.	POLITICS.
Auditor.....	W. J. Yowell.....	Sidney.....	People's.
Clerk courts.....	Frank Loveland.....	Sidney.....	Republican
Treasurer.....	H. E. Hawley.....	Sidney.....	Republican
Recorder.....	B. I. Cavender.....	Sidney.....	Democrat.
Sheriff.....	I. P. Dixon.....	Sidney.....	Democrat.
Supt. of schools.....	Lee Notson.....	Sidney.....	Democrat.
Surveyor.....	Leonard Ewell.....	McPaul.....	Democrat.
Coroner.....	*S. C. McKittrick.....	Tabor.....	People's.
County attorney.....	L. A. Bill.....	Sidney.....	Republican
Supervisor—Chm.....	J. M. McMillen.....	Hamburg.....	People's.
Supervisor.....	T. M. Roberts.....	Thurman.....	Democrat.
Supervisor.....	W. S. Greenwood.....	Anderson.....	Republican

*Holdover. Successor failed to qualify.

GREENE COUNTY.

COUNTY SEAT.....JEFFERSON.

OFFICE.	NAME OF OFFICER.	POSTOFFICE.	POLITICS.
Auditor.....	Amos Johnson.....	Jefferson.....	Republican
Clerk courts.....	E. S. Young.....	Jefferson.....	Republican
Treasurer.....	Henry Garland, Jr.....	Jefferson.....	Republican
Recorder.....	George P. McBurney.....	Jefferson.....	Republican
Sheriff.....	John F. Thompson.....	Jefferson.....	Republican
Supt. of schools.....	O. M. Williams.....	Jefferson.....	Republican
Surveyor.....	H. W. Bean.....	Jefferson.....	Republican
Coroner.....	Dr. F. M. Dean.....	Jefferson.....	Republican
County attorney.....	E. G. Albert.....	Jefferson.....	Republican
Supervisor—Chm.....	Henry Haag.....	Jefferson.....	Republican
Supervisor.....	Thomas Calvert.....	Jefferson.....	Republican
Supervisor.....	Robert Cala.....	Scranton.....	Republican
Supervisor.....	Albert Kerr.....	Scranton.....	Republican
Supervisor.....	L. F. Lofstedt.....	Rippey.....	Republican

GRUNDY COUNTY.

COUNTY SEAT.....GRUNDY CENTER.

OFFICE.	NAME OF OFFICER.	POSTOFFICE.	POLITICS.
Auditor.....	F. E. Langdon.....	Grundy Center.....	Republican
Clerk courts.....	M. A. Buchan.....	Grundy Center.....	Republican
Treasurer.....	John White.....	Grundy Center.....	Republican
Recorder.....	W. F. Benz.....	Grundy Center.....	Republican
Sheriff.....	J. W. Morrison.....	Grundy Center.....	Republican
Supt of schools.....	J. T. Gray.....	Grundy Center.....	Republican
Surveyor.....	E. A. Orary.....	Grundy Center.....	Republican
Coroner.....	F. Connor.....	Reinbeck.....	Republican
County attorney.....	A. N. Wood.....	Grundy Center.....	Republican
Supervisor—Chm.....	J. M. Plummer.....	Beaman.....	Republican
Supervisor.....	Joseph Maerklein.....	Reinbeck.....	Democrat.
Supervisor.....	H. N. Dilley.....	Grundy Center.....	Republican
Supervisor.....	A. G. Geerdes.....	Wellsburg.....	Democrat.
Supervisor.....	Wumke Wumkes.....	Lincoln.....	Democrat.
Supervisor.....	A. F. Lents.....	Aplington.....	Republican
Supervisor.....	E. J. Dunham.....	New Hartford.....	Republican

GUTHRIE COUNTY.

COUNTY SEAT.....GUTHRIE CENTER.

OFFICE.	NAME OF OFFICER.	POSTOFFICE.	POLITICS.
Auditor.....	H. L. Marshall.....	Guthrie Center.....	Republican
Clerk courts.....	J. F. Woody.....	Guthrie Center.....	Republican
Treasurer.....	W. H. Cahall.....	Guthrie Center.....	Republican
Recorder.....	J. W. Buckmaster.....	Guthrie Center.....	Republican
Sheriff.....	R. C. Kennelley.....	Guthrie Center.....	Republican
Supt. of schools.....	I. M. Boggs.....	Guthrie Center.....	Democrat.
Surveyor.....	D. J. Cowden.....	Adair.....	Republican
Coroner.....	H. H. Mercer.....	Guthrie Center.....	Republican
County attorney...	J. W. Morris.....	Panora.....	Democrat.
Supervisor—Chm..	L. R. Morris.....	Panora.....	Republican
Supervisor.....	Hiram Johnson.....	Casey.....	Republican
Supervisor.....	A. Marchant.....	Fansler.....	Republican

HAMILTON COUNTY.

COUNTY SEAT.....WEBSTER CITY.

OFFICE.	NAME OF OFFICER.	POSTOFFICE.	POLITICS.
Auditor.....	John A. Berggren.....	Webster City.....	Republican
Clerk courts.....	W. H. Wier.....	Webster City.....	Republican
Treasurer.....	J. E. Fardel.....	Webster City.....	Republican
Recorder.....	A. A. Cook.....	Webster City.....	Republican
Sheriff.....	J. H. Shaffer.....	Webster City.....	Republican
Supt. of schools.....	L. W. Gerber.....	Webster City.....	Republican
Surveyor.....	E. E. Fox.....	Webster City.....	Republican
Coroner.....	Dr. O. A. Hall.....	Webster City.....	Republican
County attorney...	A. N. Boeye.....	Webster City.....	Republican
Supervisor—Chm..	O. J. Larson.....	Jewell.....	Republican
Supervisor.....	J. P. Tuttle.....	Williams.....	Republican
Supervisor.....	O. D. Doolittle.....	Webster City.....	Republican

HANCOCK COUNTY.

COUNTY SEAT.....CONCORD.

OFFICE.	NAME OF OFFICER.	POSTOFFICE.	POLITICS.
Auditor.....	E. F. Brummund.....	Concord.....	Republican
Clerk courts.....	L. D. Womeldorf.....	Concord.....	Republican
Treasurer.....	H. V. Reed.....	Concord.....	Republican
Recorder.....	Ole Peterson.....	Concord.....	Republican
Sheriff.....	H. S. Gartin.....	Garner.....	Republican
Supt. of schools.....	C. F. Schell.....	Garner.....	Republican
Surveyor.....	F. N. Pitkin.....	Forest City.....	Republican
Coroner.....	A. J. Cole.....	Britt.....	Republican
County attorney...	J. E. Wichman.....	Garner.....	Republican
Supervisor—Chm..	E. P. Fox.....	Garner.....	Republican
Supervisor.....	G. Carlson.....	Miller.....	Republican
Supervisor.....	F. J. Oxley.....	Corwith.....	Republican
Supervisor.....	W. C. Richards.....	Britt.....	Republican
Supervisor.....	E. M. Day.....	Klemme.....	Democrat.

HARDIN COUNTY.

COUNTY SEAT.....ELDORA.

OFFICE.	NAME OF OFFICER.	POSTOFFICE.	POLITICS.
Auditor	C. E. Welch	Eldora.....	Republican
Clerk courts	J. C. Crockett	Eldora.....	Republican
Treasurer	H. F. Carter	Eldora.....	Republican
Recorder	C. O. Ryan	Eldora.....	Republican
Sheriff	A. W. Mitterer.....	Eldora.....	Republican
Supt. of schools....	C. F. Woodward.....	Eldora.....	Republican
Surveyor	F. T. Clampet.....	New Providence...	Republican
Coroner	W. H. Lewis	Alden	Republican
County attorney ..	E. H. Lundy	Eldora.....	Republican
Supervisor—Chm....	H. F. Granner	Hubbard.....	Republican
Supervisor.....	A. B. Baxter	Iowa Falls.....	Republican
Supervisor.....	Thos. Walton	New Providence...	Republican

HARRISON COUNTY.

COUNTY SEAT.....LOGAN.

OFFICE.	NAME OF OFFICER.	POSTOFFICE.	POLITICS.
Auditor.....	B. F. Huff	Logan.....	Republican
Clerk courts.....	E. S. Garrison.....	Logan.....	Republican
Treasurer	H. H. McKinney.....	Logan.....	Fusion.
Recorder.....	J. H. VanScoy.....	Logan.....	Republican
Sheriff	J. L. Skelton.....	Logan.....	Fusion.
Supt. of schools....	W. T. Arthur	Logan.....	Fusion.
Surveyor	Thos. Roche.....	Dunlap.....	Fusion.
Coroner.....	O. E. Cutler	Magnolia.....	Republican
County attorney ..	J. A. Traver.....	Dunlap.....	Republican
Supervisor—Chm....	J. O. Pugsley.....	Mondamin.....	Republican
Supervisor.....	G. E. Reiff	Woodbine.....	Fusion.
Supervisor.....	C. H. Hilliard	Missouri Valley....	Fusion.

HENRY COUNTY.

COUNTY SEAT.....MT. PLEASANT.

OFFICE.	NAME OF OFFICER.	POSTOFFICE.	POLITICS.
Auditor.....	L. H. Bailey	Mt. Pleasant	Republican
Clerk courts.....	A. W. Miller.....	Mt. Pleasant	Republican
Treasurer	G. W. McAdam.....	Mt. Pleasant	Republican
Recorder	T. L. Smith	Mt. Pleasant	Republican
Sheriff	H. U. Putnam.....	Mt. Pleasant	Democrat.
Supt. of schools....	Annie E. Packer	Mt. Pleasant	Democrat.
Surveyor	J. A. Schriener.....	Mt. Pleasant	Republican
Coroner	J. M. Brunner.....	Mt. Pleasant	Republican
County attorney...	T. M. McAdam.....	Mt. Pleasant	Republican
Supervisor—Chm....	P. Hilliard	New London.....	Republican
Supervisor.....	W. F. Sater.....	Trenton.....	Republican
Supervisor.....	Thomas H. Barton	Oakland Mills.....	Republican

HOWARD COUNTY.

COUNTY SEAT.....CRESCO.

OFFICE.	NAME OF OFFICER.	POSTOFFICE.	POLITICS.
Auditor.....	E. J. Williams.....	Cresco.....	Republican
Clerk courts.....	C. A. L. Loomis.....	Cresco.....	Republican
Treasurer.....	George R. Story.....	Cresco.....	Republican
Recorder.....	E. A. Watson.....	Cresco.....	Republican
Sheriff.....	A. C. Campbell.....	Cresco.....	Democrat.
Supt. of schools.....	Miss Elsie E. Perry...	Cresco.....	Republican
Surveyor.....	W. L. Richards.....	Cresco.....	Republican
Coroner.....	T. S. Carpenter.....	Cresco.....	Republican
County attorney.....	W. L. Converse.....	Cresco.....	Republican
Supervisor—Chm..	James Irvine.....	Lime Springs.....	Republican
Supervisor.....	Albert Wallace.....	Cresco.....	Democrat.
Supervisor.....	Rufus Seavy.....	Riceville.....	Democrat.

HUMBOLDT COUNTY.

COUNTY SEAT.....DAKOTA CITY.

OFFICE.	NAME OF OFFICER.	POSTOFFICE.	POLITICS.
Auditor.....	Harwood Sharp.....	Humboldt.....	Republican
Clerk courts.....	O. T. Gullixson.....	Humboldt.....	Republican
Treasurer.....	N. O. Nelson.....	Humboldt.....	Republican
Recorder.....	G. D. Osborne.....	Humboldt.....	Republican
Sheriff.....	P. A. Hackley.....	Dakota City.....	Republican
Supt. of schools.....	Clarence Messer.....	Humboldt.....	Republican
Surveyor.....	F. P. Bellows.....	Humboldt.....	Republican
Coroner.....	H. C. Doan.....	Humboldt.....	Republican
County attorney.....	W. J. Taft.....	Humboldt.....	Republican
Supervisor—Chm..	A. S. Kitman.....	Dakota City.....	Republican
Supervisor.....	Matt Berkheimer.....	Humboldt.....	Republican
Supervisor.....	J. H. Hooper.....	Ottosen.....	Republican
Supervisor.....	Ole Halguins.....	Thor.....	Republican
Supervisor.....	P. M. Dickey.....	Humboldt.....	Democrat.

IDA COUNTY.

COUNTY SEAT.....IDA GROVE.

OFFICE.	NAME OF OFFICER.	POSTOFFICE.	POLITICS.
Auditor.....	H. A. Dessel.....	Ida Grove.....	Democrat.
Clerk courts.....	C. W. Hoyer.....	Ida Grove.....	Democrat.
Treasurer.....	I. N. Shearer.....	Ida Grove.....	Democrat.
Recorder.....	J. B. Koppenhaver.....	Ida Grove.....	Democrat.
Sheriff.....	J. L. Gemmill.....	Ida Grove.....	Republican
Supt. of schools.....	J. C. Hagler.....	Ida Grove.....	Democrat.
Surveyor.....	G. W. McWilliams.....	Ida Grove.....	Republican
Coroner.....	Carl E. Conn.....	Battle Creek.....	Republican
County attorney.....	M. M. White.....	Holstein.....	Democrat.
Supervisor—Chm..	R. Williams.....	Ida Grove.....	Republican
Supervisor.....	Dennis Cain.....	Arthur.....	Democrat.
Supervisor.....	C. P. Fredendoll.....	Oushing.....	Democrat.

IOWA COUNTY.

COUNTY SEAT.....MARENGO.

OFFICE.	NAME OF OFFICER.	POSTOFFICE.	POLITICS.
Auditor.....	L. E. Brown.....	Marengo.....	Republican
Clerk courts.....	John E. Spurrier.....	Marengo.....	Democrat.
Treasurer.....	H. E. Goldthwaite.....	Marengo.....	Republican
Recorder.....	F. B. Colson.....	Marengo.....	Republican
Sheriff.....	H. J. Richardson.....	Marengo.....	Republican
Supt. of schools.....	T. M. Olevenger.....	Marengo.....	Democrat.
Surveyor.....	H. E. Blasler.....	Williamsburg.....	Republican
Coroner.....	*D. W. Phillips.....	Victor.....	Republican
County attorney.....	R. W. Pugh.....	Williamsburg.....	Republican
Supervisor—Chm.....	Eardley Bell.....	Wellman.....	Republican
Supervisor.....	A. J. Clark.....	Ladora.....	Republican
Supervisor.....	R. T. Conn.....	Marengo.....	Republican

*Holdover. Successor failed to qualify.

JACKSON COUNTY.

COUNTY SEAT.....MAQUOKETA.

OFFICE.	NAME OF OFFICER.	POSTOFFICE.	POLITICS.
Auditor.....	E. J. Cain.....	Maquoketa.....	Republican
Clerk courts.....	William M. Haney.....	Maquoketa.....	Republican
Treasurer.....	O. R. Bell.....	Maquoketa.....	Republican
Recorder.....	Byron Crevlin.....	Maquoketa.....	Democrat.
Sheriff.....	Henry Ryan.....	Maquoketa.....	Democrat.
Supt. of schools.....	C. O. Dudley.....	Maquoketa.....	Democrat.
Surveyor.....	Adello Beaver.....	Maquoketa.....	Republican
Coroner.....	J. C. Dennison.....	Bellevue.....	Republican
County attorney.....	C. M. Thomas.....	Maquoketa.....	Republican
Supervisor—Chm.....	S. B. Wells.....	Miles.....	Republican
Supervisor.....	George Cooper.....	Maquoketa.....	Republican
Supervisor.....	M. S. Bowling.....	Iron Hill.....	Republican
Supervisor.....	M. J. Nelson.....	Otter Creek.....	Democrat.
Supervisor.....	Wm. Henneger.....	Bellevue.....	Democrat.

JASPER COUNTY.

COUNTY SEAT.....NEWTON.

OFFICE.	NAME OF OFFICER.	POSTOFFICE.	POLITICS.
Auditor.....	Joe Horn.....	Newton.....	Republican
Clerk courts.....	C. H. Kapple.....	Newton.....	Democrat.
Treasurer.....	Harry Galusha.....	Newton.....	Republican
Recorder.....	F. A. Eaton.....	Newton.....	People's.
Sheriff.....	C. H. Hook.....	Newton.....	Republican
Supt. of schools.....	Libbie Dean.....	Newton.....	Republican
Surveyor.....	W. F. Byers.....	Monroe.....	Republican
Coroner.....	H. C. Gill.....	Prairie City.....	Republican
County attorney.....	W. O. McElroy.....	Newton.....	Republican
Supervisor—Chm.....	W. J. Miller.....	Metz.....	Republican
Supervisor.....	Ed. Cook.....	Newton.....	Democrat.
Supervisor.....	C. T. Shill.....	Kellogg.....	Republican

JEFFERSON COUNTY.

COUNTY SEAT.....FAIRFIELD.

OFFICE.	NAME OF OFFICER.	POSTOFFICE.	POLITICS.
Auditor.....	George R. Horn.....	Fairfield.....	Republican
Clerk courts.....	John H. Merckens.....	Fairfield.....	Republican
Treasurer.....	David Hopkirk.....	Fairfield.....	Republican
Recorder.....	N. S. Gilmer.....	Fairfield.....	Republican
Sheriff.....	B. F. Black.....	Fairfield.....	Republican
Supt. of schools.....	Anna White.....	Fairfield.....	Republican
Surveyor.....	B. F. Crall, Sr.....	Fairfield.....	Republican
Coroner.....	J. M. Stinson.....	Fairfield.....	Republican
County attorney.....	A. G. Jordan.....	Fairfield.....	Republican
Supervisor—Chm.....	Frank Hurst.....	Libertyville.....	Republican
Supervisor.....	Alfred Armstrong.....	Fairfield.....	Republican
Supervisor.....	Newton Williams.....	Veo.....	Republican

JOHNSON COUNTY.

COUNTY SEAT.....IOWA CITY.

OFFICE.	NAME OF OFFICER.	POSTOFFICE.	POLITICS.
Auditor.....	T. L. Crowley.....	Iowa City.....	Republican
Clerk courts.....	William J. Hotz.....	Iowa City.....	Democrat.
Treasurer.....	A. R. Cherry.....	Iowa City.....	Democrat.
Recorder.....	Perry Oakes.....	Iowa City.....	Republican
Sheriff.....	A. E. Hofer.....	Iowa City.....	Democrat.
Supt. of schools.....	S. D. Whiting.....	Iowa City.....	Democrat.
Surveyor.....	*Clark Fickes.....	Iowa City.....	Republican
Coroner.....	William E. Schneider.....	Iowa City.....	Democrat.
County attorney.....	Vincent Zmunt.....	Iowa City.....	Democrat.
Supervisor—Chm.....	Joseph Smith.....	Oxford City.....	Democrat.
Supervisor.....	J. H. Fisher.....	Solon.....	Republican
Supervisor.....	L. W. Miller.....	Iowa City.....	Democrat.
Supervisor.....	A. R. Ohl.....	Iowa City.....	Democrat.
Supervisor.....	Jno. T. Jones.....	Iowa City.....	Republican

*Holdover. Successor failed to qualify.

JONES COUNTY.

COUNTY SEAT.....ANAMOSA.

OFFICE.	NAME OF OFFICER.	POSTOFFICE.	POLITICS.
Auditor.....	W. S. Barker.....	Anamosa.....	Republican
Clerk courts.....	J. A. Hartman.....	Anamosa.....	Republican
Treasurer.....	J. F. Petclna.....	Anamosa.....	Republican
Recorder.....	Miles Cook.....	Anamosa.....	Republican
Sheriff.....	Hiram Arnold.....	Anamosa.....	Republican
Supt. of schools.....	Clifford B Paul.....	Anamosa.....	Republican
Surveyor.....	James Whalen.....	Anamosa.....	Democrat.
Coroner.....	T. B Kent.....	Center Junction.....	Republican
County attorney.....	M. W. Herrick.....	Monticello.....	Republican
Supervisor—Chm.....	T. H. Dunn.....	Anamosa.....	Republican
Supervisor.....	William Sutherland.....	Scotch Grove.....	Republican
Supervisor.....	D. A. Clay.....	Hale.....	Republican
Supervisor.....	Robert Scroggie.....	Onslow.....	Republican
Supervisor.....	F. J. Brainard.....	Anamosa.....	Republican

KEOKUK COUNTY.

COUNTY SEAT.....SIGOURNEY.

OFFICE.	NAME OF OFFICER.	POSTOFFICE.	POLITICS.
Auditor	R. S. Wheeler	Sigourney	Republican
Clerk courts	J. C. Barrett	Sigourney	Republican
Treasurer	Henry Snakenberg	Sigourney	Democrat.
Recorder	A. C. Logan	Sigourney	Republican
Sheriff	C. C. Laffer	Sigourney	Republican
Supt. of schools	W. H. Gemmill	Sigourney	Republican
Surveyor	J. A. Griffith	What Cheer	Republican
Coroner	J. M. Adams	Sigourney	Republican
County attorney	W. O. Gambell	Sigourney	Democrat
Supervisor—Chm.	J. J. Terrell	Ollie	Republican
Supervisor	J. H. Tanner	Atwood	Republican
Supervisor	Robert Adams	Sigourney	Republican

KOSKUTH COUNTY.

COUNTY SEAT.....ALGONA.

OFFICE.	NAME OF OFFICER.	POSTOFFICE.	POLITICS.
Auditor	M. P. Weaver	Algona	Republican
Clerk courts	J. B. Carr	Algona	Republican
Treasurer	J. H. Ward	Algona	Republican
Recorder	C. F. Lathrop	Algona	Republican
Sheriff	S. P. Christensen	Algona	Democrat.
Supt. of schools	F. H. Slagle	Algona	Republican
Surveyor	A. J. Lilly	Algona	Republican
Coroner	W. T. Peters	Burt	Republican
County attorney	Charles A. Cohenour	Algona	Republican
Supervisor—Chm.	John G. Smith	Algona	Republican
Supervisor	L. Barton	Luverne	Republican
Supervisor	M. Welsbrod	Fenton	Republican
Supervisor	E. Kunz	Wesley	Democrat.
Supervisor	F. S. Jenks	Ledyard	Republican

LEE COUNTY.

COUNTY SEAT.....FT. MADISON.

OFFICE.	NAME OF OFFICER.	POSTOFFICE.	POLITICS.
Auditor	H. J. Schroeder	Ft. Madison	Democrat.
Clerk courts	S. I. Rutledge	Keokuk	Democrat.
Treasurer	John Menz	Keokuk	Democrat.
Recorder	Joseph N. Hays	Ft. Madison	Democrat.
Sheriff	George W. Tucker	Ft. Madison	Democrat.
Supt. of schools	J. S. Stewart	Ft. Madison	Democrat.
Surveyor	L. E. Williams	Keokuk	Democrat.
Coroner	Geo. Lohman	Ft. Madison	Democrat.
County attorney	John E. Craig	Keokuk	Democrat.
Supervisor—Chm.	W. A. Geese	Mt. Hamill	Democrat.
Supervisor	John Nagel	Keokuk	Democrat.
Supervisor	John Lachmann	Wever	Democrat.

LINN COUNTY.

COUNTY SEAT.....MARION.

OFFICE.	NAME OF OFFICER.	POSTOFFICE.	POLITICS.
Auditor	W. T. Jackson.....	Marion	Republican
Clerk courts	J. W. Bowman.....	Marion	Republican
Treasurer	G. W. Eakle.....	Marion	Republican
Recorder	J. H. French.....	Marion	Republican
Sheriff.....	Martin Evans.....	Marion	Republican
Supt. of schools.....	I. E. Gould.....	Marion	Republican
Surveyor	J. D. Wardle.....	Cedar Rapids.....	Republican
Coroner	O. H. Ranck.....	Cedar Rapids.....	Republican
County attorney ..	W. O. Ulemans.....	Cedar Rapids.....	Republican
Supervisor—Chm..	Henry Fairchild.....	Walker	Republican
Supervisor	J. J. Ives.....	Marion	Democrat.
Supervisor	And. J. Fuhrmeister	Cedar Rapids.....	Democrat.

LOUISA COUNTY.

COUNTY SEAT.....WAPELLO.

OFFICE.	NAME OF OFFICER.	POSTOFFICE.	POLITICS.
Auditor	C. J. Ives.....	Wapello	Republican
Clerk courts	Ed Hicklin.....	Wapello	Republican
Treasurer	R. F. McConnell.....	Wapello	Republican
Recorder	M. A. Kelly.....	Wapello	Republican
Sheriff.....	W. C. Saunders.....	Wapello	Republican
Supt. of schools ..	O. M. Donaldson.....	Wapello	Republican
Surveyor	W. S. Kremer.....	Wapello	Republican
Coroner	George W. Younkin..	Wapello	Republican
County attorney ..	F. M. Molsberry.....	Columbus Junction.	Republican
Supervisor—Chm..	J. Cal. Duncan.....	Columbus City.....	Republican
Supervisor	J. Lieberknecht.....	Letts	Republican
Supervisor	L. Downs.....	Wapello	Republican

LUCAS COUNTY.

COUNTY SEAT.....CHARITON.

OFFICE.	NAME OF OFFICER.	POSTOFFICE.	POLITICS.
Auditor	J. O. Becker.....	Chariton.....	Republican
Clerk courts	J. C. Seward.....	Chariton.....	Republican
Treasurer	J. W. Oulbertson.....	Chariton.....	Republican
Recorder	Zora McMains.....	Chariton.....	Republican
Sheriff.....	Eli Manning.....	Chariton.....	Republican
Supt. of schools ..	O. F. Goltry.....	Chariton.....	Republican
Surveyor	S. D. Roddy.....	Lucas	Republican
Coroner	Dr. T. P. Stanton.....	Chariton.....	Republican
County attorney ..	W. B. Barger.....	Chariton.....	Republican
Supervisor—Chm..	G. L. Ashby.....	Norwood.....	Democrat.
Supervisor	G. W. Larimer.....	Chariton.....	Republican
Supervisor	T. S. Crozier.....	Russell	Republican

Iowa Official Register.

LYON COUNTY.

COUNTY SEAT.....ROCK RAPIDS.

OFFICE.	NAME OF OFFICER.	POSTOFFICE.	POLITICS.
Auditor.....	George F. Dietrich....	Rock Rapids.....	Republican
Clerk courts.....	O. M. Kelso.....	Rock Rapids.....	Republican
Treasurer.....	Olaf Olson.....	Rock Rapids.....	Democrat.
Recorder.....	A. N. Thompson.....	Rock Rapids.....	Republican
Sheriff.....	Grant H. Morse.....	Rock Rapids.....	Democrat.
Supt. of schools.....	A. W. Grisell.....	Rock Rapids.....	Republican
Surveyor.....	J. P. Gillman.....	Rock Rapids.....	Democrat.
Coroner.....	E. W. Elliott.....	Rock Rapids.....	Democrat.
County attorney.....	Simon Fisher.....	Rock Rapids.....	Republican
Supervisor—Chm.....	William Noll.....	George.....	Democrat.
Supervisor.....	M. C. McMullen.....	Larchwood.....	Republican
Supervisor.....	C. B. Lamkin.....	Inwood.....	Republican
Supervisor.....	M. Priester.....	Rock Rapids.....	Democrat.
Supervisor.....	John Doyle.....	George.....	Democrat.

MADISON COUNTY.

COUNTY SEAT.....WINTERSET.

OFFICE.	NAME OF OFFICER.	POSTOFFICE.	POLITICS.
Auditor.....	C. C. Stiles.....	Winterset.....	Republican
Clerk courts.....	H. S. Thompson.....	Winterset.....	Republican
Treasurer.....	D. G. Ratliff.....	Winterset.....	Democrat.
Recorder.....	Jerome Griffith.....	Winterset.....	Republican
Sheriff.....	Douglass Roy.....	Winterset.....	Democrat.
Supt. of schools.....	H. D. Smith.....	Winterset.....	Republican
Surveyor.....	Robert A. Greene.....	East Peru.....	Republican
Coroner.....	D. S. Martin.....	Winterset.....	Republican
County attorney.....	C. A. Robbins.....	Winterset.....	Republican
Supervisor—Chm.....	C. S. Wilson.....	Winterset.....	Republican
Supervisor.....	Alex. Dunlap.....	Winterset.....	Republican
Supervisor.....	A. B. Johnson.....	Truro.....	Republican

MAHASKA COUNTY.

COUNTY SEAT.....OSKALOOSA.

OFFICE.	NAME OF OFFICER.	POSTOFFICE.	POLITICS.
Auditor.....	J. B. Cruzen.....	Oskaloosa.....	Republican
Clerk courts.....	R. K. Davis.....	Oskaloosa.....	Republican
Treasurer.....	†Wilford Hull.....	Oskaloosa.....	People's
Recorder.....	J. G. Harrold.....	Oskaloosa.....	Republican
Sheriff.....	William Cricket.....	Oskaloosa.....	Democrat.
Supt. of schools.....	J. P. Dodds.....	Oskaloosa.....	Republican
Surveyor.....	N. Caven.....	Oskaloosa.....	Republican
Coroner.....	E. M. Cheeseman.....	Oskaloosa.....	Democrat.
County attorney.....	George W. Lafferty.....	Oskaloosa.....	Republican
Supervisor—Chm.....	L. R. Briggs.....	New Sharon.....	People's.
Supervisor.....	W. H. Springer.....	Eveland.....	Republican
Supervisor.....	A. F. U. Hambleton.....	Oskaloosa.....	Republican

†Wilford Hull de facto. W. W. Eby received certificate of election
Contest not decided.

MARION COUNTY.

COUNTY SEAT.....KNOXVILLE.

OFFICE.	NAME OF OFFICER.	POSTOFFICE.	POLITICS.
Auditor.....	N. F. Miller.....	Knoxville.....	Democrat.
Clerk courts.....	J. H. Templeton.....	Knoxville.....	Democrat.
Treasurer.....	C. C. Cunningham.....	Knoxville.....	Democrat.
Recorder.....	A. Y. McCorkle.....	Knoxville.....	Democrat.
Sheriff.....	W. M. Davis.....	Knoxville.....	Democrat.
Supt. of schools.....	W. F. Crew.....	Knoxville.....	Democrat.
Surveyor.....	Jasper Nye.....	Knoxville.....	Republican
Coroner.....	G. W. Irvin.....	Knoxville.....	Republican
County attorney.....	W. A. Stone.....	Knoxville.....	Democrat.
Supervisor—Chm.....	T. E. Brown.....	Pleasantville.....	Democrat.
Supervisor.....	John D. Bates.....	Knoxville.....	Democrat.
Supervisor.....	R. A. Pilmer.....	Cordova.....	Republican

MARSHALL COUNTY.

COUNTY SEAT.....MARSHALLTOWN.

OFFICE.	NAME OF OFFICER.	POSTOFFICE.	POLITICS.
Auditor.....	F. W. Hargrave.....	Marshalltown.....	Republican
Clerk courts.....	J. C. Bullock.....	Marshalltown.....	Republican
Treasurer.....	C. H. Smith.....	Marshalltown.....	Republican
Recorder.....	Mrs. Anna Packer.....	Marshalltown.....	Republican
Sheriff.....	T. J. Shoemaker.....	Marshalltown.....	Republican
Supt. of schools.....	J. Morrissey.....	Marshalltown.....	Republican
Surveyor.....	William Bremner.....	Marshalltown.....	Republican
Coroner.....	F. P. Lierle.....	Marshalltown.....	Republican
County attorney.....	Henry Stone.....	Marshalltown.....	Republican
Supervisor—Chm.....	A. A. Robinson.....	Marshalltown.....	Republican
Supervisor.....	W. B. Williams.....	Marshalltown.....	Republican
Supervisor.....	T. J. Shearer.....	Marshalltown.....	Republican

MILLS COUNTY.

COUNTY SEAT.....GLENWOOD.

OFFICE.	NAME OF OFFICER.	POSTOFFICE.	POLITICS.
Auditor.....	C. P. Kinney.....	Glenwood.....	Republican
Clerk courts.....	C. O. Potter.....	Glenwood.....	Republican
Treasurer.....	F. J. Wallace.....	Glenwood.....	Democrat.
Recorder.....	Richard Shephard.....	Glenwood.....	Democrat.
Sheriff.....	Wm H Morgan.....	Glenwood.....	Republican
Supt. of schools.....	O. H. Marsh.....	Glenwood.....	Democrat.
Surveyor.....	Seth Dean.....	Glenwood.....	Republican
Coroner.....	William R. Whitnall.....	Hastings.....	Republican
County attorney.....	A. E. Cook.....	Malvern.....	Republican
Supervisor—Chm.....	W. O. DeLashmutt.....	Glenwood.....	Democrat.
Supervisor.....	R. S. Vestal.....	Strahan.....	Republican
Supervisor.....	Frank H Plumer.....	Silver City.....	Democrat.

MITCHELL COUNTY.

COUNTY SEAT.....OSAGE

OFFICE.	NAME OF OFFICER.	POSTOFFICE.	POLITICS.
Auditor.....	H. S. Houg.....	Osage.....	Republican
Clerk courts.....	C. J. Wright.....	Osage.....	Republican
Treasurer.....	Kennedy Scott.....	Osage.....	Republican
Recorder.....	U. H. Addington.....	Osage.....	Republican
Sheriff.....	L. W. Knowlton.....	Osage.....	Republican
Supt. of schools.....	W. H. Salisbury.....	Osage.....	Republican
Surveyor.....	U. D. Brown.....	Osage.....	Democrat,
Coroner.....	C. N. Sliter.....	West Mitchell.....	Republican
County attorney.....	A. B. Lovejoy.....	Osage.....	Republican
Supervisor—Chm.....	A. Bartle.....	Osage.....	Republican
Supervisor.....	W. H. Gardner.....	Stacyville.....	Republican
Supervisor.....	W. H. Coulthurst.....	Osage.....	Republican
Supervisor.....	George A. Tupper.....	Osage.....	Republican
Supervisor.....	T. H. Hume.....	St Ansgar.....	Republican

MONONA COUNTY.

COUNTY SEAT.....ONAWA.

OFFICE.	NAME OF OFFICER.	POSTOFFICE.	POLITICS.
Auditor.....	C. B. Ellis.....	Onawa.....	Republican
Clerk courts.....	C. H. Bradbury.....	Onawa.....	Republican
Treasurer.....	C. W. Willey.....	Onawa.....	Republican
Recorder.....	L. E. Christie.....	Onawa.....	Republican
Sheriff.....	W. E. Strain.....	Onawa.....	Republican
Supt. of schools.....	F. E. Lark.....	Onawa.....	Republican
Surveyor.....	R. S. Fessenden.....	Onawa.....	Republican
Coroner.....	E. E. Fisher.....	Rodney.....	Republican
County attorney.....	W. L. Smith.....	Onawa.....	Republican
Supervisor—Chm.....	A. Lamb.....	Mapleton.....	Fuston.
Supervisor.....	C. F. Putnam.....	Ute.....	Democrat.
Supervisor.....	G. H. James.....	Whiting.....	Republican

MONROE COUNTY.

COUNTY SEAT.....ALBIA.

OFFICE.	NAME OF OFFICER.	POSTOFFICE.	POLITICS.
Auditor.....	John Walsh.....	Albia.....	Democrat.
Clerk courts.....	David W. Bates.....	Albia.....	Democrat.
Treasurer.....	A. C. Pabst.....	Albia.....	Democrat.
Recorder.....	Chet A. Momyer.....	Albia.....	Democrat.
Sheriff.....	John Doner.....	Albia.....	People's.
Supt. of schools.....	Angle Reitzel.....	Albia.....	Republican
Surveyor.....	Frank Crouch.....	Albia.....	Republican
Coroner.....	Dr. C. N. Hyatt.....	Albia.....	Republican
County attorney.....	John T. Clarkson.....	Albia.....	People's.
Supervisor—Chm.....	William P. Judge.....	Georgetown.....	Democrat.
Supervisor.....	John L. Reddish.....	Albia.....	Democrat.
Supervisor.....	Samuel Elder.....	Hickory Grove.....	Republican

MONTGOMERY COUNTY.

COUNTY SEAT..... RED OAK.

OFFICE.	NAME OF OFFICER.	POSTOFFICE.	POLITICS.
Auditor.....	J. S. Anderson.....	Red Oak.....	Republican
Clerk courts.....	H. G. Barns.....	Red Oak.....	Republican
Treasurer.....	R. M. Roberts.....	Red Oak.....	Republican
Recorder.....	E. G. Day.....	Red Oak.....	Republican
Sheriff.....	Wm. Thomas.....	Red Oak.....	Republican
Supt. of schools..	Thomas McCulloch..	Red Oak.....	Republican
Surveyor.....	Elwood Cleaver.....	Red Oak.....	Republican
Coroner.....	S. R. Kreidler.....	Red Oak.....	Republican
County attorney..	F. P. Greenlee.....	Red Oak.....	Republican
Supervisor—Chm..	George W. Pogue.....	Elliott.....	Republican
Supervisor.....	Henry Peterson.....	Red Oak.....	Republican
Supervisor.....	E. M. Murphy.....	Red Oak.....	Republican

MUSCATINE COUNTY.

COUNTY SEAT..... MUSCATINE.

OFFICE.	NAME OF OFFICER.	POSTOFFICE.	POLITICS.
Auditor.....	Edward C. Stocker...	Muscatine.....	Republican
Clerk courts.....	Joseph W. Eells.....	Muscatine.....	Republican
Treasurer.....	Charles H. Gobble...	Muscatine.....	Democrat.
Recorder.....	W. O. Schenck.....	Muscatine.....	Republican
Sheriff.....	R. O. McGanghey.....	Muscatine.....	Democrat.
Supt. of schools..	J. A. Townsley.....	Muscatine.....	Republican
Surveyor.....	R. H. McCampbell....	Muscatine.....	Republican
Coroner.....	Elliott B. King.....	Muscatine.....	Republican
County attorney..	Clymer A. Coldren...	Muscatine.....	Democrat.
Supervisor—Chm..	Ira Hendrix.....	Letts.....	Republican
Supervisor.....	M. Bernick.....	Pleasant Prairie..	Republican
Supervisor.....	J. I. Nichols.....	West Liberty.....	Republican
Supervisor.....	S. M. Hoskins.....	Muscatine.....	Republican
Supervisor.....	E. P. Day.....	Muscatine.....	Republican

O'BRIEN COUNTY.

COUNTY SEAT..... PRIMGHAR.

OFFICE.	NAME OF OFFICER.	POSTOFFICE.	POLITICS.
Auditor.....	F. C. Wheaton.....	Primghar.....	Republican
Clerk courts.....	Scott A. Martin.....	Primghar.....	Republican
Treasurer.....	L. T. Aldinger.....	Primghar.....	Republican
Recorder.....	I. L. Rerick.....	Primghar.....	Republican
Sheriff.....	Geo. Coleman.....	Primghar.....	Republican
Supt. of schools..	Ella Seckerson.....	Primghar.....	Republican
Surveyor.....	J. R. Frisbee.....	Sheldon.....	Republican
Coroner.....	F. E. Brown.....	Primghar.....	Republican
County attorney..	A. J. Walsmith.....	Sheldon.....	Republican
Supervisor—Chm..	Wm. Klein.....	Germantown.....	Republican
Supervisor.....	H. J. Merry.....	Hartley.....	Republican
Supervisor.....	Joseph Shinski.....	Sheldon.....	Republican
Supervisor.....	D. M. Norton.....	Sanborn.....	Republican
Supervisor.....	T. E. Mann.....	Sutherland.....	Republican

OSCEOLA COUNTY.

COUNTY SEAT.....SIBLEY.

OFFICE.	NAME OF OFFICER.	POSTOFFICE.	POLITICS.
Auditor	J. S. Reynolds.....	Sibley	Republican
Clerk courts	A. W. McCallum	Sibley	Democrat.
Treasurer	Dick Mossman	Sibley	Democrat.
Recorder	Charles A. Chambers.....	Sibley	Democrat.
Sheriff	Frank Desmond	Sibley	Democrat.
Supt. of schools	T. S. Redmond	Sibley	Republican
Surveyor	M. J. Campbell.....	Sibley	Republican
Coroner	L. G. Hill	Sibley	Republican
County attorney	J. F. Glover	Sibley	Republican
Supervisor—Chm.	C. E. Brown	Sibley	Republican
Supervisor	A. C. Winterfield.....	Harris	Republican
Supervisor	A. C. Gilkinson	Ashton	Republican
Supervisor	W. F. Truckenmiller.....	Sibley	Republican
Supervisor	T. B. Fletcher.....	Ocheyedan	Democrat.

PAGE COUNTY.

COUNTY SEAT.....CLARINDA.

OFFICE.	NAME OF OFFICER.	POSTOFFICE.	POLITICS.
Auditor	F. V. Hensleigh	Clarinda	Republican
Clerk courts	A. Wenstrand	Clarinda	Republican
Treasurer	G. B. VanArsdol	Clarinda	Republican
Recorder	Walter W. Hill.....	Clarinda	Republican
Sheriff	O. S. Foster	Clarinda	Republican
Supt. of schools	H. E. Deater	Clarinda	Republican
Surveyor	I. M. J. Hartford.....	Clarinda	Republican
Coroner	S. R. Millen	Clarinda	Republican
County attorney	D. G. Sutherland	Clarinda	Republican
Supervisor—Chm.	George W. Moore	Essex	Republican
Supervisor	J. H. Wheeler	Northboro	Republican
Supervisor	J. H. Abbott	Clarinda	Republican

PALO ALTO COUNTY.

COUNTY SEAT.....EMMETSBURG.

OFFICE.	NAME OF OFFICER.	POSTOFFICE.	POLITICS.
Auditor	P. V. Hand	Emmetsburg	Republican
Clerk courts	H. M. Helgen	Emmetsburg	Republican
Treasurer	J. B. Lambe	Emmetsburg	Democrat.
Recorder	George Kinne	Emmetsburg	Republican
Sheriff	Wesley Davidson	Emmetsburg	Democrat.
Supt. of schools	Anna Donovan	Emmetsburg	Democrat.
Surveyor	LeRoy Grout	Emmetsburg	Republican
Coroner	R. U. Mollson	Graettinger	Republican
County attorney	E. A. Morling	Emmetsburg	Republican
Supervisor—Chm.	Charles C. Larson	Osgood	Democrat.
Supervisor	James Hand	Emmetsburg	Democrat.
Supervisor	S. J. Quam	Cylinder	Democrat.
Supervisor	L. C. Hahn	Mallard	Democrat.
Supervisor	H. Emrich	Ayrshire	Republican

PLYMOUTH COUNTY.

COUNTY SEAT.....LE MARS.

OFFICE.	NAME OF OFFICER.	POSTOFFICE.	POLITICS.
Auditor	J. O. Kistle	Le Mars	Republican
Clerk courts	E. C. Pffaffe	Le Mars	Democrat.
Treasurer	A. J. Stang	Le Mars	Republican
Recorder	G. W. McLain	Le Mars	Republican
Sheriff	O. F. Herron	Le Mars	Republican
Supt. of schools	L. C. Hise	Le Mars	Democrat.
Surveyor	J. W. Myers	Le Mars	Republican
Coroner	Thos. E. Cole	Le Mars	Republican
County attorney	G. A. Jeffers	Le Mars	Republican
Supervisor—Chm.	Neil Robertson	Akron	Republican
Supervisor	Thomas Adamson	Le Mars	Republican
Supervisor	L. H. Schulte	Le Mars	Republican
Supervisor	H. A. Ahlers	Struble	Democrat.
Supervisor	William Pape	Hinton	Democrat.

POCAHONTAS COUNTY.

COUNTY SEAT.....POCAHONTAS.

OFFICE.	NAME OF OFFICER.	POSTOFFICE.	POLITICS.
Auditor	L. O. Thatcher	Pocahontas	Republican
Clerk courts	F. H. Plumb	Pocahontas	Republican
Treasurer	G. S. Robinson	Pocahontas	Republican
Recorder	L. E. Hanson	Pocahontas	Republican
Sheriff	W. L. Mitchell	Pocahontas	Republican
Supt. of schools	U. S. Vance	Pocahontas	Republican
Surveyor	H. W. Bissell	Pocahontas	Republican
Coroner	Frank Keyburn	Pocahontas	
County attorney	William Hazelett	Pocahontas	Republican
Supervisor—Chm.	Terence Doyle	Pocahontas	Democrat.
Supervisor	M. A. Hogan	Fonda	Democrat.
Supervisor	Claus Johnson	Rolfe	Democrat.
Supervisor	Charles Elsen	Lizzard	Republican
Supervisor	A. H. Richey	Laurens	Republican

POLK COUNTY.

COUNTY SEAT.....DES MOINES.

OFFICE.	NAME OF OFFICER.	POSTOFFICE.	POLITICS.
Auditor	J. S. McQuiston	Des Moines	Republican
Clerk courts	J. C. Tate	Des Moines	Republican
Treasurer	John McKay, Sr.	Des Moines	Republican
Recorder	John P. Cook	Des Moines	Republican
Sheriff	George W. Mattern	Des Moines	Republican
Supt. of schools	J. M. Brenton	Des Moines	Republican
Surveyor	George F. Lambert	Des Moines	Republican
Coroner	R. V. Ankeny	Des Moines	Republican
County attorney	John McLennan	Des Moines	Republican
Supervisor--Chm.	H. E. Teachout	Des Moines	Republican
Supervisor	Frank T. Morris	Des Moines	Republican
Supervisor	J. H. Mathis	Des Moines	Democrat.
Supervisor	John Fisher	Des Moines	Democrat.
Supervisor	C. W. Britton	Des Moines	Republican

POTTAWATTAMIE COUNTY.

COUNTY SEAT..... COUNCIL BLUFFS.

OFFICE.	NAME OF OFFICER.	POSTOFFICE.	POLITICS.
Auditor.....	R. V. Innes.....	Council Bluffs.....	Republican
Clerk courts.....	F. L. Reed.....	Council Bluffs.....	Republican
Treasurer.....	William Arnd.....	Council Bluffs.....	Republican
Recorder.....	E. E. Smith.....	Council Bluffs.....	Republican
Sheriff.....	L. B. Cousins.....	Council Bluffs.....	Republican
Supt. of schools...	O. J. McManus.....	Council Bluffs.....	Republican
Surveyor.....	E. E. Cook.....	Council Bluffs.....	Republican
Coroner.....	V. L. Treynor.....	Council Bluffs.....	Republican
County attorney...	W. H. Killpack.....	Neola.....	Republican
Supervisor—Chm...	B. G. Auld.....	Griswold.....	Republican
Supervisor.....	H. C. Brandes.....	Hancock.....	Republican
Supervisor.....	Jacob Hansen.....	Underwood.....	Republican
Supervisor.....	Perry Kerney.....	Carson.....	Republican
Supervisor.....	J. M. Matthews.....	Council Bluffs.....	Republican

POWESHIEK COUNTY.

COUNTY SEAT..... MONTEZUMA.

OFFICE.	NAME OF OFFICER.	POSTOFFICE.	POLITICS.
Auditor.....	Alex Duffus.....	Montezuma.....	Republican
Clerk courts.....	George Phillips.....	Montezuma.....	Republican
Treasurer.....	J. W. Vest.....	Montezuma.....	Republican
Recorder.....	Willis Davis.....	Montezuma.....	Republican
Sheriff.....	George W. Binegar.....	Montezuma.....	Republican
Supt. of schools...	Viola H. Schell.....	Montezuma.....	Republican
Surveyor.....	S. J. Buck.....	Grinnell.....	Republican
Coroner.....	E. C. Bliss.....	Grinnell.....	Republican
County attorney...	J. W. Carr.....	Montezuma.....	Republican
Supervisor—Chm...	W. W. Shannon.....	Brooklyn.....	Republican
Supervisor.....	Jno. Moler.....	Montezuma.....	Republican
Supervisor.....	J. C. Manley.....	Grinnell.....	Republican

RINGGOLD COUNTY.

COUNTY SEAT..... MT. AYR.

OFFICE.	NAME OF OFFICER.	POSTOFFICE.	POLITICS.
Auditor.....	J. F. Wall.....	Mt. Ayr.....	Republican
Clerk courts.....	O. G. Stranahan.....	Mt. Ayr.....	Republican
Treasurer.....	J. L. Patterson.....	Mt. Ayr.....	Republican
Recorder.....	C. S. Palmer.....	Mt. Ayr.....	Republican
Sheriff.....	H. M. Miller.....	Mt. Ayr.....	Republican
Supt. of schools...	J. C. Bennett.....	Mt. Ayr.....	Republican
Surveyor.....	H. H. Ross.....	Mt. Ayr.....	Republican
Coroner.....	A. B. Ogden.....	Mt. Ayr.....	Republican
County attorney...	F. F. Fuller.....	Mt. Ayr.....	Republican
Supervisor—Chm...	D. F. Hoffman.....	Redding.....	Republican
Supervisor.....	S. P. Bauman.....	Polen.....	Republican
Supervisor.....	Jas. Richardson.....	Oaledonia.....	Republican

SAC COUNTY.

COUNTY SEATSAC CITY.

OFFICE.	NAME OF OFFICER.	POSTOFFICE.	POLITICS.
Auditor.....	A. H. Montgomery...	Sac City	Republican
Clerk courts.....	W. U. Waddell	Sac City.....	Republican
Treasurer.....	Charles Sifford	Sac City.....	Republican
Recorder.....	George W. Cochrane..	Sac City.....	Republican
Sheriff.....	H. A. Batie.....	Sac City.....	Republican
Supt. of schools.....	C. H. Jump	Sac City.....	Republican
Surveyor.....	A. T. Martin	Sac City.....	Republican
Coroner.....	Thomas Farquhar.....	Early	Republican
County attorney.....	Miles W. Newby	Sac City.....	Republican
Supervisor—Chm.....	L. O. Holdridge.....	Early.....	Republican
Supervisor.....	J. B. Williamson.....	Auburn.....	Republican
Supervisor.....	August Lundell.....	Odebolt	Republican

SCOTT COUNTY.

COUNTY SEAT..... DAVENPORT.

OFFICE.	NAME OF OFFICER.	POSTOFFICE.	POLITICS.
Auditor.....	H. F. Jarchow.....	Davenport.....	Republican
Clerk courts.....	J. F. Cheek.....	Davenport.....	Republican
Treasurer.....	P. W. McManus.....	Davenport.....	Republican
Recorder.....	Lon Bryson.....	Davenport.....	Republican
Sheriff.....	E. G. McArthur.....	Davenport.....	Republican
Supt. of schools.....	A. A. Miller.....	Davenport.....	Republican
Surveyor.....	Thomas Murray.....	Davenport.....	Democrat.
Coroner.....	Fred Lambach.....	Davenport.....	Republican
County attorney.....	Julius Lischer.....	Davenport.....	Republican
Supervisor—Chm.....	T. W. McCausland.....	McCausland.....	Republican
Supervisor.....	H. J. Wulff.....	Dixon.....	Republican
Supervisor.....	E. J. Hilton.....	Davenport.....	Republican
Supervisor.....	J. W. Ballard.....	Davenport.....	Republican
Supervisor.....	S. A. Wilson.....	LeOlaire.....	Republican

SHELBY COUNTY.

COUNTY SEAT.....HARLAN.

OFFICE.	NAME OF OFFICER.	POSTOFFICE.	POLITICS.
Auditor.....	E. G. Dunmore.....	Harlan.....	Democrat.
Clerk courts.....	W. E. Cooper.....	Harlan.....	Republican
Treasurer.....	E. M. Hertert.....	Harlan.....	Democrat.
Recorder.....	James A. Quinn.....	Harlan.....	Democrat.
Sheriff.....	A. J. Savage.....	Harlan.....	People's.
Supt. of schools.....	J. B. Shorett.....	Harlan.....	Democrat.
Surveyor.....	Peter I. Petersen.....	Harlan.....	Democrat.
Coroner.....	N. Jasper Joaes.....	Shelby.....	Democrat.
County attorney.....	Frank S. Carroll.....	Harlan.....	Democrat.
Supervisor—Chm.....	E. O. Coorey.....	Marne.....	Democrat.
Supervisor.....	W. H. Keairnes.....	Earling.....	Republican
Supervisor.....	J. C. Buckman.....	Kirkman.....	Silver Rep.

SIOUX COUNTY.

COUNTY SEAT.....ORANGE CITY.

OFFICE.	NAME OF OFFICER.	POSTOFFICE.	POLITICS.
Auditor.....	Edward DeMots.....	Orange City.....	Republican
Clerk courts.....	H. R. Melrose.....	Orange City.....	Republican
Treasurer.....	G. J. Shoemaker.....	Orange City.....	Republican
Recorder.....	B. T. Jones.....	Orange City.....	Republican
Sheriff.....	A. Balkema.....	Orange City.....	Republican
Supt. of schools.....	E. D. Brown.....	Orange City.....	Republican
Surveyor.....	A. W. Heald.....	Hawarden.....	Republican
Coroner.....	F. Hinzenga.....	Rock Valley.....	Republican
County attorney..	P. D. Van Oosterhout	Orange City.....	Democrat.
Supervisor—Chm..	William Dealy.....	Ireton.....	Democrat.
Supervisor.....	Charles Harmelink..	New Kirk.....	Republican
Supervisor.....	A. Vanderwilt.....	Orange City.....	Republican
Supervisor.....	J. H. Blatherwick....	Rock Valley.....	Republican
Supervisor.....	John Smith.....	Hawarden.....	Republican

STORY COUNTY.

COUNTY SEAT.....NEVADA.

OFFICE.	NAME OF OFFICER.	POSTOFFICE.	POLITICS.
Auditor.....	J. Q. Burgess.....	Nevada.....	Republican
Clerk courts.....	C. M. Soper.....	Nevada.....	Republican
Treasurer.....	G. A. Klove.....	Nevada.....	Republican
Recorder.....	A. J. Page.....	Nevada.....	Republican
Sheriff.....	H. R. Boyd.....	Nevada.....	Republican
Supt. of schools..	F. E. Hansen.....	Nevada.....	Republican
Surveyor.....	M. C. Allen.....	Nevada.....	Republican
Coroner.....	D. G. Mills.....	McCallsburg.....	Republican
County attorney..	D. J. Vinje.....	Nevada.....	Republican
Supervisor—Chm..	John Twodt.....	Roland.....	Republican
Supervisor.....	Edwin Rex.....	Ames.....	Republican
Supervisor.....	Miles Pearson.....	Maxwell.....	Republican

TAMA COUNTY.

COUNTY SEAT.....TOLEDO.

OFFICE.	NAME OF OFFICER.	POSTOFFICE.	POLITICS.
Auditor.....	Charles H. Mills.....	Toledo.....	Republican
Clerk courts.....	Clarence D. Coates..	Toledo.....	Republican
Treasurer.....	W. F. Ashbaugh.....	Toledo.....	Republican
Recorder.....	M. R. Morgan.....	Toledo.....	Republican
Sheriff.....	Benj. Buchanan.....	Toledo.....	Republican
Supt. of schools..	O. A. DeLong.....	Toledo.....	Republican
Surveyor.....	W. H. Holstead.....	Toledo.....	Republican
Coroner.....	William Corns.....	Toledo.....	Republican
County attorney..	O. E. Walters.....	Toledo.....	Democrat.
Supervisor—Chm..	D. Camery.....	Toledo.....	Republican
Supervisor.....	B. Smith.....	Gladbrook.....	Republican
Supervisor.....	Oscar Casey.....	Dysart.....	Democrat.
Supervisor.....	Peter Kupka.....	Chelsea.....	Democrat.
Supervisor.....	Thomas Murray.....	Tama.....	Republican

TAYLOR COUNTY
COUNTY SEAT.....BEDFORD.

OFFICE.	NAME OF OFFICER.	POSTOFFICE.	POLITICS.
Auditor.....	Mark M. Million.....	Bedford.....	Democrat.
Clerk courts.....	Paul Hunter.....	Bedford.....	Republican
Treasurer.....	A. E. Lake.....	Bedford.....	Republican
Recorder.....	Norval Reeves.....	Bedford.....	Republican
Sheriff.....	Wm. McGinnis.....	Bedford.....	Republican
Supt. of schools.....	F. E. Crosson.....	Bedford.....	Republican
Surveyor.....	W. F. Randolph.....	Bedford.....	Republican
Coroner.....	Milo B. Dunning.....	Bedford.....	Republican
County attorney.....	W. E. Miller.....	Bedford.....	Republican
Supervisor—Chm.....	H. H. Johnston.....	Leonard.....	Republican
Supervisor.....	A. E. Wakeman.....	Bedford.....	Republican
Supervisor.....	Joe Doubet.....	Clearfield.....	Democrat.

UNION COUNTY.
COUNTY SEAT.....CRESTON.

OFFICE.	NAME OF OFFICER.	POSTOFFICE.	POLITICS.
Auditor.....	J. E. Cherry.....	Creston.....	Republican
Clerk courts.....	J. M. Joseph.....	Creston.....	People's.
Treasurer.....	Geo. A. Ide.....	Creston.....	Republican
Recorder.....	John Ollinger.....	Creston.....	People's.
Sheriff.....	J. A. Miller.....	Creston.....	Republican
Supt. of schools.....	C. M. Peters.....	Creston.....	Republican
Surveyor.....	M. V. Ashby.....	Creston.....	Republican
Coroner.....	James McKee.....	Creston.....	Republican
County attorney.....	Jas. G. Bull.....	Creston.....	Republican
Supervisor—Chm.....	N. W. Clark.....	Arispe.....	People's.
Supervisor.....	W. F. Walker.....	Creston.....	Democrat.
Supervisor.....	J. M. Ricedorff.....	Creston.....	Silver Rep.
Supervisor.....	G. H. Wotherspoon.....	Creston.....	People's.
Supervisor.....	Peter Connors.....	Creston.....	Democrat.

VAN BUREN COUNTY.
COUNTY SEAT.....KEOSAUQUA.

OFFICE.	NAME OF OFFICER.	POSTOFFICE.	POLITICS.
Auditor.....	T. W. Haney.....	Keosauqua.....	Republican
Clerk courts.....	H. C. Meek.....	Keosauqua.....	Democrat.
Treasurer.....	D. H. Moore.....	Keosauqua.....	Republican
Recorder.....	Augustin Knox.....	Keosauqua.....	Republican
Sheriff.....	D. O. Pettit.....	Keosauqua.....	Republican
Supt. of schools.....	W. T. Dick.....	Keosauqua.....	Republican
Surveyor.....	T. W. Fatherson.....	Mt. Sterling.....	Republican
Coroner.....	L. M. Morris.....	Utica.....	Republican
County attorney.....	Ed. R. Harlan.....	Keosauqua.....	Republican
Supervisor—Chm.....	W. G. Todd.....	Farmington.....	Democrat.
Supervisor.....	Will Hastings.....	Winchester.....	Democrat.
Supervisor.....	W. E. Baldwin.....	Selma.....	Republican

WAPELLO COUNTY.

COUNTY SEAT.....OTTUMWA.

OFFICE.	NAME OF OFFICER.	POSTOFFICE.	POLITICS.
Auditor	Morgan Griswold	Ottumwa	Republican
Clerk courts.....	O. J. Garriott	Ottumwa	Republican
Treasurer	John H. Spry	Ottumwa	Republican
Recorder	C. T. Porter	Ottumwa	Republican
Sheriff	B. F. Slutts	Ottumwa	Republican
Supt. of schools...	Beniah Dimmitt	Ottumwa	Democrat.
Surveyor	Gordon Bell	Ottumwa	Republican
Coroner	O. C. Powell	Ottumwa	Republican
County attorney..	A. W. Enoch	Ottumwa	Republican
Supervisor—Chm..	H. B. Wagers	Ottumwa	Republican
Supervisor	J. M. Elder	Highland Center ..	Republican
Supervisor	J. H. R. Spilman.....	Laddsdale	Republican

WARREN COUNTY.

COUNTY SEAT.....INDIANOLA.

OFFICE.	NAME OF OFFICER.	POSTOFFICE.	POLITICS.
Auditor	J. M. Brown	Indianola.....	Republican
Clerk courts.....	R. T. Elson	Indianola	Republican
Treasurer	M. M. Morrison.....	Indianola	Republican
Recorder	J. A. Cottingham.....	Indianola	Republican
Sheriff	Lewis Hodson	Indianola	Republican
Supt. of schools ..	S. M. Holladay	Indianola	Republican
Surveyor	James Lavery	Indianola.....	Republican
Coroner.....	H. M. Dale	Indianola	Republican
County attorney..	George Clammer	Indianola.....	Republican
Supervisor—Chm..	W. H. Funk	Lacona.....	Republican
Supervisor	B. F. Young	Indianola.....	Republican
Supervisor	T. W. Sinnard	Sandyville.....	Republican

WASHINGTON COUNTY.

COUNTY SEAT.....WASHINGTON.

OFFICE.	NAME OF OFFICER.	POSTOFFICE.	POLITICS.
Auditor	J. W. Ingham.....	Washington	Republican
Clerk courts.....	J. B. Young	Washington	Republican
Treasurer	Aaron Hise	Washington	Republican
Recorder	S. E. Parker	Washington	Republican
Sheriff	J. W. Teeter	Washington	Democrat.
Supt. of schools ..	Mary Hughes	Washington	Republican
Surveyor	L. O. Coe	Riverside.....	Republican
Coroner.....	O. W. Stewart	Washington	Republican
County attorney..	S. W. Brookhart	Washington	Republican
Supervisor—Chm..	H. T. Reynolds.....	Washington	Republican
Supervisor	S. D. Carris	Dublin	Republican
Supervisor	Samuel Anderson.....	Ainsworth	Republican

WAYNE COUNTY.

COUNTY SEAT.....CORYDON.

OFFICE.	NAME OF OFFICER.	POSTOFFICE.	POLITICS.
Auditor.....	W. E. Dennis.....	Corydon.....	Democrat'
Clerk courts.....	F. M. Hazelwood.....	Corydon.....	Republican
Treasurer.....	D. F. Clark.....	Corydon.....	Democrat.
Recorder.....	J. A. Lawson.....	Corydon.....	Republican
Sheriff.....	R. E. Guinek.....	Corydon.....	Democrat.
Supt. of schools.....	Inez Kelso.....	Corydon.....	Democrat.
Surveyor.....	J. M. Phillips.....	Corydon.....	Republican
Coroner.....	W. H. Earnest.....	Seymour.....	Republican
County attorney.....	W. L. Livingston.....	Corydon.....	Republican
Supervisor—Chm.....	C. H. Brewer.....	Saxon.....	People's.
Supervisor.....	J. B. Duskin.....	Seymour.....	Republican
Supervisor.....	Ed. Fennell.....	Corydon.....	Democrat.

WEBSTER COUNTY.

COUNTY SEAT.....FORT DODGE.

OFFICE.	NAME OF OFFICER.	POSTOFFICE.	POLITICS.
Auditor.....	J. F. Ford.....	Fort Dodge.....	Republican
Clerk courts.....	G. F. Rankin.....	Fort Dodge.....	Republican
Treasurer.....	J. A. Lindquist.....	Fort Dodge.....	Republican
Recorder.....	Otto Ottosen.....	Fort Dodge.....	Republican
Sheriff.....	F. A. Dowd.....	Fort Dodge.....	Republican
Supt. of schools.....	Alfred L. Brown.....	Fort Dodge.....	Republican
Surveyor.....	Chas. H. Reynolds.....	Fort Dodge.....	Republican
Coroner.....	H. Rose.....	Fort Dodge.....	Republican
County attorney.....	W. T. Chantland.....	Fort Dodge.....	Republican
Supervisor—Chm.....	S. J. Bennett.....	Fort Dodge.....	Republican
supervisor.....	Swan Johnson.....	Dayton.....	Republican
supervisor.....	Andrew Hannon.....	Brushby.....	Democrat.
supervisor.....	J. T. Ryan.....	Badger.....	Democrat.
supervisor.....	C. O. Hilstrom.....	Callander.....	Republican

WINNEBAGO COUNTY.

COUNTY SEAT.....FOREST CITY.

OFFICE.	NAME OF OFFICER.	POSTOFFICE.	POLITICS.
Auditor.....	M. C. Halvorsen.....	Forest City.....	Republican
Clerk courts.....	L. A. Jensen.....	Forest City.....	Republican
Treasurer.....	J. G. Ostby.....	Forest City.....	Republican
Recorder.....	O. T. Severs.....	Forest City.....	Republican
Sheriff.....	C. J. Anderson.....	Forest City.....	Republican
Supt. of schools.....	K. N. Knudsen.....	Forest City.....	Republican
Surveyor.....	J. H. T. Ambrose.....	Forest City.....	Republican
Coroner.....	Dr. G. M. Lee.....	Thompson.....	Republican
County attorney.....	Oliver Gorden.....	Forest City.....	Republican
Supervisor—Chm.....	J. J. Holland.....	Leland.....	Republican
Supervisor.....	O. O. Skuttle.....	Lake Mills.....	Republican
Supervisor.....	A. B. Larson.....	Forest City.....	Republican

WINNESHIEK COUNTY.

COUNTY SEAT.....DECORAH.

OFFICE.	NAME OF OFFICER.	POSTOFFICE.	POLITICS.
Auditor	F. A. Masters	Decorah	Republican
Clerk courts	A. L. Haakenson	Decorah	Republican
Treasurer	W. O. Nordheim	Decorah	Republican
Recorder	O. H. Lawrence	Decorah	Republican
Sheriff	O. Christen	Decorah	Republican
Supt. of schools	E. J. Hoak	Decorah	Republican
Surveyor	C. E. Schenck	Decorah	Republican
Coroner	P. M. Jewell	Decorah	Republican
County attorney	Norman Willett	Decorah	Republican
Supervisor—Chm.	O. L. Wennes	Hesper	Republican
Supervisor	J. J. Haug	Spillville	Democrat.
Supervisor	C. O. Moore	Decorah	Republican
Supervisor	M. J. Nicholson	Ossian	Republican
Supervisor	R. S. Wolfenberger	Burr Oak	Democrat.

WOODBURY COUNTY.

COUNTY SEAT.....SIOUX CITY.

OFFICE.	NAME OF OFFICER.	POSTOFFICE.	POLITICS.
Auditor	N. Jenness	Sioux City	Republican
Clerk courts	W. S. Belden	Sioux City	Republican
Treasurer	J. A. Magoun, Jr.	Sioux City	Republican
Recorder	H. S. Becker	Sioux City	Republican
Sheriff	C. W. Jackson	Sioux City	Republican
Supt. of schools	J. D. Keller	Sioux City	Republican
Surveyor	Martin Holmvg.	Sioux City	Republican
Coroner	C. M. Wade	Sioux City	Republican
County attorney	J. W. Hallam	Sioux City	Republican
Supervisor—Chm.	Samuel Krummann	Sioux City	Republican
Supervisor	C. O. Frum	Danbury	Republican
Supervisor	J. A. Bunn	Pierson	Republican
Supervisor	G. A. Brown	Antho.	Democrat.
Supervisor	F. J. Janron	Salix	Democrat.

WORTH COUNTY.

COUNTY SEAT.....NORTHWOOD.

OFFICE.	NAME OF OFFICER.	POSTOFFICE.	POLITICS.
Auditor	J. E. Mitchell	Northwood	Republican
Clerk courts	W. L. Thompson	Northwood	Republican
Treasurer	O. A. Tenold	Northwood	Republican
Recorder	N. A. Ausenhus	Northwood	Republican
Sheriff	G. A. Lee	Northwood	Republican
Supt. of schools	S. B. Toye	Northwood	Republican
Surveyor	H. V. Dwelle	Northwood	Republican
Coroner	C. A. Hurd	Northwood	Republican
County attorney	Ivor Boe	Northwood	Republican
Supervisor—Chm.	N. E. Knudtson	Manly	Republican
Supervisor	N. J. Nelson	Kensett	Republican
Supervisor	T. L. Bolton	Northwood	Republican

WRIGHT COUNTY.

COUNTY SEAT..CLARION.

OFFICE.	NAME OF OFFICER.	POSTOFFICE.	POLITICS.
Auditor.....	S. A. Keeler.....	Clarion ..	Republican
Clerk courts.....	R. C. Bras	Clarion.....	Republican
Treasurer.....	M. A. Mickelson	Clarion.....	Republican
Recorder.....	J. E. Olson.....	Clarion.....	Republican
Sheriff.....	H. A. Duer	Clarion.....	Republican
Supt. of schools ..	Angus Macdonald.....	Belmond.....	Democrat.
Surveyor.....	Geo. L. Mechem.....	Clarion.....	Republican
Coroner ..	Dr. J. W. Garth.....	Clarion.....	Republican
County attorney..	I. C. Fenninger.....	Dows.....	Republican
Supervisor—Chm..	R. France	Eagle Grove.....	Republican
Supervisor	E. R. Lockwood.....	Clarion	Republican
Supervisor	H. Pinkham.....	Goldfield.....	Republican
Supervisor	W. H. Trowbridge.....	Dows	Republican
Supervisor	J. K. Miller.....	Belmond	Democrat.

PART III.
BOARD OF CONTROL
STATE INSTITUTIONS
IOWA NATIONAL GUARD

BOARD OF CONTROL OF STATE INSTITUTIONS.

MEMBERS.

	TERM EXPIRES.
*WILLIAM LARRABEE, <i>Chairman</i> , Clermont.....	April 5, 1900
L. G. KINNE, Des Moines.	April 5, 1902
JOHN COWNIE, South Amana.....	April 5, 1904
L. A. WILKINSON, <i>Secretary</i> , Des Moines.	
HENRY F. LIEBBE, <i>Architect</i> , Des Moines.	

The Board of Control of State Institutions was created under the provisions of chapter 118, laws of the Twenty-seventh General Assembly, with full power to manage, control and govern, subject only to the limitations contained in the act, the following named institutions:

- The Iowa Soldiers' home, at Marshalltown.
- Hospital for the Insane, at Independence.
- Hospital for the Insane, at Mt. Pleasant.
- Hospital for the Insane, at Clarinda.
- Hospital for the Insane, at Cherokee (in course of construction).
- College for the Blind, at Vinton.
- School for the Deaf, at Council Bluffs.
- Institution for Feeble-Minded Children, at Glenwood.
- Iowa Soldiers' Orphans' home, at Davenport.
- Industrial Home for the Blind, at Knoxville.
- Industrial School for Boys, at Eldora.
- Industrial School for Girls, at Mitchellville.
- Penitentiary, at Anamosa.
- Penitentiary, at Ft. Madison.

The board is also required to investigate thoroughly the reports and doings of the regents of the State university, the trustees of the State Normal school, and the State College of Agriculture and Mechanic Arts, and the books and records of said institutions.

Prior to July 1, 1898, the foregoing institutions, except the penitentiaries, were in charge of separate boards, each of which had its officers, and each had a secretary and treasurer.

The Board of Control was organized on April 6, 1898, and took full control, as provided by statute, on July 1, 1898, of the institu-

*Resigned. Effective February 14. Successor not selected.

tions heretofore named. At that time the various boards of trustees and commissioners ceased to exist.

The following data is furnished at the close of the first year's work:

Number of patients in hospitals.....	2,797
Number of convicts in penitentiaries.....	1,053
Number of pupils in industrial schools, boys, 473; girls, 189; total.....	662
Number of pupils in College for the Blind.....	228
Number of pupils in School for the Deaf.....	265
Number of children in Orphans' home.....	445
Number of inmates in Institution for Feeble-Minded Children	815
Number of inmates in Industrial Home for Blind.....	50
Number of members at Soldiers' home.....	665
Total.....	6,980
Number of employes in all institutions.....	1,056
Paid for wages, salaries and support, during year end- ing June 30, 1899.....	\$966,442.95

The board publishes quarterly a bulletin of over a hundred pages, devoted to the scientific investigation of the treatment of insanity and epilepsy, and the feeble-minded, and information embodying the experience of soldiers' homes, charitable, reformatory and penal institutions in this and other countries, it being the intention of the board to keep in touch with the best thought and judgment of the age.

As provided by law, under the direction of the board, the institutions under its control are supplied with goods for their support on competitive bids, thus procuring proper supplies at the lowest market prices. An opportunity to bid is afforded anyone who indicates a desire to the board.

The board visits and inspects each institution under its control at least twice each year, and oftener if necessary. Some member of the board visits and thoroughly inspects each hospital for the insane once each month.

STATE INSTITUTIONS.

STATE UNIVERSITY—IOWA CITY.

President—GEO. E. MACLEAN, A. M., Ph. D., LL. D., Iowa City.

Acting President.—AMOS N. CURRIER, A. M., LL. D.

Secretary.—W. J. HADDOCK, Iowa City.

Treasurer.—LOVELL SWISHER, Iowa City.

Board of Regents.—His Excellency, the Governor, *ex officio* President.

The Superintendent of Public Instruction, *ex officio*.

TERM EXPIRES.

<i>First District</i> .—W. I. Babb, Mt. Pleasant.....	1906
<i>Second District</i> .—George W. Cable, Davenport.....	1906
<i>Third District</i> .—C. E. Pickett, Waterloo.....	1902
<i>Fourth District</i> .—Alonzo Abernethy, Osage.....	1902
<i>Fifth District</i> .—M. A. Higley, Cedar Rapids.....	1904
<i>Sixth District</i> .—W. D. Tisdale, Ottumwa.....	1906
<i>Seventh District</i> .—Carroll Wright, Des Moines.....	1906
<i>Eighth District</i> .—H. K. Evans, Corydon.....	1904
<i>Ninth District</i> .—Shirley Gilliland, Glenwood.....	1904
<i>Tenth District</i> .—Harvey Ingham, Algona.....	1902
<i>Eleventh District</i> .—P. K. Holbrook, Onawa.....	1902

The government of the university is committed to the charge of a board of regents, consisting of the governor of the state and the superintendent of public instruction, *ex officio*, and one member from each congressional district, who are elected by the general assembly to serve six years.

The collegiate department embraces four courses of study: Classical, philosophical, scientific and engineering. Four years are required to graduate in either one of these courses, and on completion the appropriate Bachelor's degree is granted.

In the law department the course of study extends through two years, and on completion thereof the graduate is given the degree of LL. B., and admitted to practice before the state and United States courts.

The medical department and the homeopathic medical department require the student to pursue his studies during a four years' course of six months each, and on completion of such course the degree M. D. is granted.

The dental department requires three years of nine months each, to complete the course and obtain the degree D. D. S.

The course in pharmacy extends through two years of six months each, and the degree Ph. G. is granted on its completion.

AGRICULTURAL COLLEGE—AMES, STORY COUNTY.

President.—W. M. BEARDSHEAR, Ames.

Secretary.—E. W. STANTON, Ames.

Treasurer and Land Agent.—HERMAN KNAPP, Ames.

Financial Agent.—W. A. HELSELL, Odebolt.

Steward.—J. F. CAVELL, Ames.

TRUSTEES.

	TERM EXPIRES.
<i>First District.</i> —S. H. Watkins, Libertyville..	May 1, 1904
<i>Second District.</i> —C. I. Barclay, West Liberty	May 1, 1904
<i>Third District.</i> —Josiah H. Jones, Manchester.	May 1, 1902
<i>Fourth District.</i> —C. L. Gabrielson, New Hampton	May 1, 1904
<i>Fifth District.</i> —William R. Moninger, Calvin.	May 1, 1906
<i>Sixth District.</i> —W. O. McElroy, Newton.	May 1, 1902
<i>Seventh District.</i> —W. K. Boardman, Nevada.	May 1, 1906
<i>Eighth District.</i> —W. B. Penick, Tingley.	May 1, 1904
<i>Ninth District.</i> —L. B. Robinson, Oakland.	May 1, 1902
<i>Tenth District.</i> —J. B. Hungerford, Carroll.	May 1, 1906
<i>Eleventh District</i> —William J. Dixon, Sac City.	May 1, 1906

The college embraces the following courses of study:

1. The course in sciences as related to the industries, of four years, leads to the degree of Bachelor of Science.
2. The course for women, of four years, leads to the degree of Bachelor of Philosophy. Women may take any other courses desired.
3. The course in mechanical engineering, of four years, leads to the degree of Bachelor of Mechanical Engineering.
4. The course in civil engineering, of four years, leads to the degree of Bachelor of Civil Engineering
5. The course in electrical engineering, of four years, leads to the degree of Bachelor of Science in Electrical Engineering.
6. The course in mining engineering, of four years, leads to the degree of Bachelor of Science in Mining Engineering.
7. The course in agriculture, of four years, leads to the degree of Bachelor of Agriculture.

8. The course in veterinary science leads to the degree of Doctor of Veterinary Medicine.

9. Special undergraduate and post-graduate courses are provided along the lines of these respective courses; also short courses in dairying and agriculture.

The college is thoroughly furnished with improved laboratories and apparatus. Machine shops with large equipment afford excellent facilities in mechanic arts. The museum and library are selected with special reference to facilitating studies in the courses specified. Tuition is free to students of Iowa.

THE IOWA EXPERIMENT STATION.

W. M. BEARDSHEAR, A. M., LL. D., *President.*

*JAMES WILSON, M. Sc. A., *Dean of the Division of Agriculture.*

C. F. CURTISS, B. Sc., M. S. A., *Director of Agriculture.*

J. B. WEEMS, Ph. D., *Chemist.*

L. H. PAMMEL, B. Agr., M. Sc., *Botanist.*

H. E. SUMMERS, B. S., *Entomologist.*

JOHN CRAIG, B. S. A., *Horticulturist.*

M. STALKER, M. Sc., V. S., *Veterinarian.*

JOHN A. CRAIG, B. S. A., *Animal Husbandry.*

JOHN J. REPP, V. M. D., *Assistant Veterinarian.*

G. L. MCKAY, *Instructor in Dairying.*

JAMES ATKINSON, B. S. A., *Assistant in Agriculture.*

JOSEPH J. EDGERTON, B. Agr., *Assistant in Agricultural Physics.*

H. H. ECKLES, B. Agr., M. Sc., *Assistant in Dairying and Dairy Bacteriology.*

J. C. BROWN, B. S. Agr., *Assistant Chemist.*

A. ESTELLA PADDOCK, *Assistant Botanist.*

ELMER HODSON, B. Sc., *Assistant Botanist.*

H. J. EVANS, B. S. Agr., *Assistant in Dairying.*

WILMON NEWELL, B. S. C., *Assistant Entomologist.*

JOHN J. VERNON, B. S. A., *Assistant Horticulturist.*

CHARLOTTE M. KING, *Artist.*

The Iowa Experiment Station was established in accordance with an act of congress, approved March 2, 1887, for the purpose of aiding "in acquiring and diffusing among the people of the United States useful and practical information on subjects con-

*Granted an indefinite leave of absence.

nected with agriculture, and to promote scientific investigation and experiments respecting the principles and applications of agricultural science," under direction of the land grant colleges in each state and territory established by the act of 1862 creating such colleges. This act appropriated to each state and territory, for the purpose of agricultural investigation, the sum of \$15,000 annually, and the experiment stations were thus established as a department of the land grant colleges. They are subject to the regulations of the United States department of agriculture, and are regularly inspected by officers of that department. The results of these investigations and experiments in agriculture, including live stock and all related branches, are published in bulletins issued by the experiment stations quarterly or oftener, and distributed free to all residents of the respective states who apply for them. The work of the Iowa Experiment Station along these lines has proved extremely popular, and met with favor in all parts of the state and nation, and many foreign countries as well. The reports of some of its experiments have been republished entire by foreign governments, and the demand for bulletins is so large that applicants outside of the state can no longer be supplied. These bulletins are free to farmers and citizens of Iowa.

NORMAL SCHOOL—CEDAR FALLS.

President.—HOMER H. SEERLEY, A. M., Cedar Falls.

Secretary.—A. GRUNDY, Cedar Falls.

Treasurer.—H. N. SILLIMAN, Cedar Falls.

Board of Trustees—

HON. R. C. BARRETT, superintendent of public instruction,
ex officio President.

W. W. Montgomery, Red Oak	June 1, 1904
Perry D. Rose, Jefferson.....	June 1, 1904
W. A. Doron, Eldora.....	June 1, 1902
George H. Mullin, Washington	June 1, 1902
Roger Leavitt, Cedar Falls... ..	June 1, 1906
I. J. McDuffie, Le Mars	June 1, 1906

HISTORICAL.—The State Normal school was established in 1876. Its province is the special education and training of public school teachers. It opened its first session September 6, 1876, with a faculty of five members. It enrolled, the first year, 155 students.

At present the school has forty-two members in the faculty, and the year 1898-99 enrolled 1,617 teacher grade students and 315 pupils in the model or training school. During the twenty-three years it has graduated 1,603 persons, 842 of these belonging to the last six classes. The school is in no sense a duplicate of other educational institutions, as it devotes itself exclusively to educating teachers, and sends out annually 700 different persons to work in the state, 200 of them being graduates of some one of its several courses.

COURSES OF STUDY.—The courses of study are conformed to the statute requirements for state certificates and state diplomas, giving considerable choice of subjects in language and science, so far as the amount to be taken is required. These courses are named English, Latin or science, according to the attention given to these several lines. These courses are of such character as to enable students to continue courses in the colleges and the universities after graduation without loss of time, excepting such time as the professional work in teaching has required.

A course in primary teacher training, a course in physical culture, and a course in professional studies for college graduates are also provided. Every line of preparation essential to public school teaching is provided. Opportunities to get instruction in all varieties of musical study are abundantly provided, as glee clubs, a choral society, a band, an orchestra and a mandolin and guitar club are constantly maintained.

CONDITIONS OF ADMISSION—

1. Regular courses, the minimum scholarship required for a county certificate. High school graduate courses, completion of a four-year course.
2. Age, at least 16 years.
3. Intention to teach in Iowa.

EXPENSES.—A fee of \$5 for a term of twelve weeks. Graduation fee, \$2.

SUMMER TERM.—To meet the demands of a large class of teachers throughout the state who are unable to attend the regular terms of the normal school, a summer term has been established during the last biennial period.

The attendance at this term in 1898 was 339, and in 1899, 471. It is expected that this term will be made one of the regular terms of the school in the future. For the benefit of the six weeks term now in operation, a tuition fee of \$10 is charged.

IOWA SOLDIERS' HOME—MARSHALLTOWN.

Commandant.—C. C. HORTON.

Adjutant.—B. F. WARFEL.

Quartermaster.—B. A. BEESON.

Surgeon.—H. P. DUFFIELD, M. D.

Matron.—MARY E. MILLER.

Chief Engineer.—C. A. DUNHAM.

The average number of members on the rolls each year, ending June 30th, is as follows:

For 1888.....	140
For 1889.....	258
For 1890.....	349
For 1891.....	432
For 1892.....	426
For 1893 (including four women).....	376
For 1894 (including seven women).....	404
For 1895 (including twelve women).....	516
For 1896 (including twenty-seven women).....	605
For 1897 (including twenty-eight women).....	632
For 1898.....	516
For 1899.....	665

The United States government pays to the state of Iowa the sum of \$100 per year for each inmate of the Soldiers' home, which amount is used as a part of the support fund of the institution. Members of the home who receive a pension in excess of \$6 per month are required to turn over such excess to the state. One-half of this excess is then deducted from the amount allowed by the United States government for the support of such inmate.

Persons who have property or means for their support, or who draw a pension sufficient therefor, will not be admitted to the home; and if, after admission, an inmate of the home shall receive a pension, or other means sufficient for his support, or shall recover his health so as to enable him to support himself, he will be discharged from the home.

Regular appropriation by the state is \$14 per month for each inmate.

IOWA SOLDIERS' ORPHANS' HOME—DAVENPORT.

Superintendent.—M. T. GASS.

Physician.—WILLIAM L. ALLEN, M. D.

Steward.—H. E. POWNALL.

There is in connection with this institution a school building, pleasant, commodious and well lighted, and it is the policy of the board to have the course of instruction of the highest standard. A kindergarten is operated in connection for the very young pupils.

The average number in the home the past year was 466. The age limit beyond which children are not kept in the home is 16 years for girls and 16 years for boys. Less than 20 per cent remain to the age limit.

A library of well-selected juvenile literature is a source of pleasure and profitable entertainment to the children, as from necessity the pastimes and pleasures of the children are otherwise somewhat circumscribed; we feel that they should be well supplied with good books and reading matter of suitable character for their improvement and enjoyment.

It is the aim to provide the children with plenty of good comfortable clothing, and to have them taught to take good care of the same. Their clothing is all manufactured at the home, the large girls assisting in its manufacture. The table is supplied with a good variety of plain, wholesome food and a reasonable amount of luxuries, and when the funds of the different appropriations fail the support fund has to make up the deficiency, which necessarily causes a reduction of the luxuries from the table that are so much enjoyed by the children.

The home is supported by a regular appropriation of \$10 per month for each inmate, and the actual transportation charges of inmates to and from the institution. Each county is liable to the state for the support of its children, except soldiers' orphans, who are cared for at the expense of the state.

COLLEGE FOR THE BLIND—VINTON.

Superintendent.—T. F. MCCUNE.

Physician.—C. C. GRIFFIN, M. D.

Oculist.—LEE WALLACE DEAN, M. D.

Steward.—W. W. BARKDOLL.

Matron.—MAE ROBERTSON.

There is a regular annual appropriation for this institution of \$10,000 with which to pay teachers and meet contingent expenses, and a further appropriation for support of \$35 per quarter for each pupil.

The school term begins on the first Wednesday in September and ends about the third week in June. It is desirable that the students enter at the first and remain until the close. They may, however, be admitted at any time, and they are at liberty to go home whenever their parents send for them.

The department of music is supplied with twenty-nine pianos, one pipe organ, several cabinet organs and a sufficient number of violins, guitars, bass viols and brass instruments. Every student capable of receiving it is given a complete course in this branch.

In the industrial department the girls are required to learn knitting, crocheting, fancy work, hand and machine sewing; the boys, netting, mattress making and cane seating. Those of either sex who so desire may learn carpet weaving.

These advantages are free to every person, either blind or of defective vision, and of suitable school age and capacity, in the state. All that the friends are expected to do is to pay the traveling expenses and furnish clothing. If they are unable to clothe the pupil, the necessary clothing will be furnished here and the bill sent to the county from which the pupil comes.

INDUSTRIAL HOME FOR THE BLIND—KNOXVILLE.

Superintendent.—CAM CULBERTSON.

The Industrial Home for the Blind was established by an act of the Twenty-third General Assembly. Under the provision of this act the governor appointed a board of commissioners to select a location and superintend the construction of the buildings. Knoxville, Marion county, was selected as the site for the home, and by January 1, 1892, it was open for the admission of inmates.

The object of the institution is for the instruction of the adult blind of the state in some suitable trade or vocation and to furnish a working home for such blind as have learned a trade or vocation and desire to remain or be employed therein. It is open to every such blind person who has a legal residence in the state and is physically and mentally able to perform such labor as may be required in the trade or vocation carried on therein; each inmate being subject to such reasonable rules and regulations as may be adopted by the board of trustees for the government of the same. Broom making is the principal industry. Hammocks and nets are also made. All assignments of duty and allotment of work are made upon a basis of adaptation. Each works at that for which he is

specially fitted, and is paid what he earns, a regular schedule of wages being paid for all labor done by the inmates.

Total number of inmates enrolled June 30, 1897.....	50
Admitted during period ending June 30, 1899.....	11
Number remaining at end of period.....	50

SCHOOL FOR THE DEAF—COUNCIL BLUFFS.

Superintendent.—H. W. ROTHERT.

Principal.—E. E. CLIPPINGER.

Physician—A. P. HANCHETT, M. D.

Steward.—JOHN F. SCHULTZ.

Matron.—MRS. M. E. POOLE.

There is a regular appropriation for this institution of \$18,000 for the payment of officers' and teachers' salaries, and \$35 per quarter for each pupil as a support fund.

This institution is free to all too deaf to be educated in the common schools, sound in mind and free from immoral habits and from contagious and offensive diseases. No charge for board or tuition.

The session of the school begins the 1st day of October and continues until the last day of June of each year. Pupils should come promptly at the beginning and remain until the end of the session.

IOWA INSTITUTION FOR FEEBLE-MINDED CHILDREN —GLENWOOD.

Superintendent.—F. M. POWELL.

Physician and Assistant Superintendent.—GEORGE MOGRIDGE.

Assistant Physician.—O. C. WILLHITE, M. D.

Steward.—H. L. BISSELL.

Matron.—M. E. CASEY.

There is a regular appropriation for this institution of \$12 per month for each inmate.

The purposes or objects of the institution are to provide special methods of training for that class of children deficient in mind or marked with such peculiarities as to deprive them of the benefits and privileges provided for children with normal faculties. The

object is to make each child as nearly self-supporting as practicable, and to approach as near as possible the movements and actions of normal people. It further aims to provide a home for those who are not susceptible of mental culture, relying wholly on others to supply their simple wants.

IOWA INDUSTRIAL SCHOOL.

BOYS' DEPARTMENT—ELDORA.

Superintendent.—B. J. MILES.

Steward.—H. B. HUMPHRIES.

Physician.—W. E. WHITNEY, M. D.

Matron.—ELIZABETH J. COOK.

GIRLS' DEPARTMENT—MITCHELLVILLE.

Superintendent.—J. N. MILLER.

Physician.—BLANCHE WILSON, M. D.

Matron.—EMMA A. WILSON.

There is appropriated for the support of these schools the sum of \$9 monthly for each boy, and \$10 monthly for each girl inmate.

The object of the institution is the reformation of juvenile delinquents. It is not a prison. It is a compulsory educational institution. It is a school where wayward and criminal boys and girls are brought under the influence of Christian instructors, and taught by example, as well as precept, the better ways of life. It is a training school, where the moral, intellectual and industrial education of the child is carried on, at one and the same time.

Any boy or girl, over 7 and under 16 years of age, who has become criminal, vagrant, or incorrigible, may be committed to this school by any court of record. Any boy or girl may be discharged, or paroled from the school, at any time after one year's training, upon satisfactory evidence of reformation.

HOSPITAL FOR INSANE—MT. PLEASANT.

Superintendent and Physician.—FRANK C. HOYT, M. D.

First Assistant Physician.—F. T. STEVENS, M. D.

Second Assistant Physician.—PETER BASSOE, M. D.

Woman Physician.—ABIGAIL D. WADE, M. D.

Steward.—MILTON WEAVER.

Matron.—L. JOHNSON.

Storekeeper.—W. M. CONNABLE.

The statute provides that the Board of Control may fix the amount allowed for the care of insane patients, not exceeding \$12 per month each. All expenses of the hospitals, except for special purposes, are paid from the fund so named, and the amount is charged to the counties from which patients are sent. The amount allowed for the Mt. Pleasant hospital is \$12 per month for each patient.

HOSPITAL FOR INSANE—INDEPENDENCE.

Superintendent.—GERSHOM H. HILL, M. D.

First Assistant Physician.—JOHN C. DOOLITTLE, M. D.

Second Assistant Physician.—GEORGE BOODY, M. D.

Third Assistant Physician.—ALBERT M. BARRETT, M. D.

Fourth Assistant Physician.—A. S. HAMILTON, M. D.

Woman Physician.—SUSANNA P. BOYLE, M. D.

Steward.—JAMES NETCOTT.

Matron.—MRS. HANNAH MUNNINGS.

The amount allowed for the support of this hospital is \$12 per month for each patient.

HOSPITAL FOR INSANE—CLARINDA.

Superintendent.—MAX E. WITTE, M. D.

First Assistant Physician.—C. F. APPLGATE, M. D.

Second Assistant Physician.—J. W. WHERRY, M. D.

Third Assistant Physician.—F. A. ELY, M. D.

Woman Physician.—ANNE BURNET, M. D.

Steward.—E. R. BAILEY.

Matron.—ELIZABETH WEBB.

The amount allowed for the support of this hospital is \$13 per month for each patient.

HOSPITAL FOR INSANE—CHEROKEE.

The law establishing this hospital provided a board of commissioners under whose supervision the building was started. Under the law establishing the board of control the commission was abolished and the construction of the hospital placed under the control of the board.

PENITENTIARY AT FORT MADISON.

Warden.—N. N. JONES, Cass county.

Deputy Warden.—T. P. HOLLOWELL.

Clerk.—B. A. GREEN.

Chaplain.—REV. W. C. GUNN.

Physician.—J. W. PHILPOTT, M. D.

Hospital Steward.—W. C. STEMPLIL.

Turnkey.—A. PATTERSON.

Labor of the convicts is let out to contractors, who pay the state a stipulated sum for services rendered, the state furnishing shops and necessary supervision in preserving order. The Iowa Farming Tool company and the Fort Madison Chair company and Moir Bros., Stults & Lemaire, being the present contractors.

PENITENTIARY AT ANAMOSA.

Warden—WILLIAM A. HUNTER.

Deputy Warden—Z. H. GURLEY.

Assistant Deputy Warden—G. H. ODELL.

Clerk—J. G. MALLORY.

Chaplain—REV. E. G. BEYER.

Constructing Engineer—JOHN ARCHIBALD.

Matron—MRS. A. M. WATERMAN.

Chief Engineer—FRED SADLER.

Physician—SAMUEL DRUET, M. D.

Hospital Steward—J. W. STURDEVANT.

Turnkey—MOSE WATSON.

The labor of the convicts at this penitentiary is employed in the erection and completion of the buildings.

This institution has a well appointed and equipped department for female prisoners.

STATISTICS OF STATE INSTITUTIONS.

CRIMINAL STATISTICS.

Movement of criminal population of the Iowa penitentiaries for eleven years, 1889-1899:

MONTH.	1889.	1890.	1891.	1892.	1893.	1894.	1895.	1896.	1897.	1898.	1899.
January	585	606	604	692	677	818	944	1,097	1,110	1,141	1,114
February.....	571	595	611	676	678	831	942	1,120	1,105	1,159	1,095
March.....	574	608	631	671	688	840	949	1,134	1,137	1,172	1,087
April.....	590	582	639	664	703	848	947	1,131	1,136	1,159	1,069
May.....	581	593	644	664	694	849	955	1,125	1,158	1,174	1,078
June.....	594	594	659	665	752	846	966	1,124	1,158	1,171	1,067
July.....	574	596	647	661	751	870	949	1,114	1,145	1,162	1,027
August.....	563	677	626	659	753	840	928	1,014	1,074	1,105	993
September.....	543	554	597	622	714	809	893	1,031	1,048	1,074	971
October.....	543	572	606	624	728	813	918	1,096	1,094	1,101	983
November.....	578	589	640	652	792	906	975	1,059	1,140	1,125	1,009
December.....	599	603	668	662	806	898	999	1,086	1,143	1,140	1,018
Total.....	6,898	7,059	7,572	7,912	8,734	10,168	11,365	13,131	13,448	13,673	12,516

ATTENDANCE AT AND INMATES IN STATE INSTITUTIONS AT CLOSE OF BIENNIAL PERIOD, JUNE 30, 1899.

NAME OF INSTITUTION.	1889.	1891.	1893.	1895.	1897.	June 30, 1899.
Hospital for Insane, Mt. Pleasant.....	759	816	924	870	888	892
Hospital for Insane, Clarinda.....	254	309	560	590	639	845
Hospital for Insane, Independence.....	736	816	822	932	939	1,036
Institution for Feeble-Minded.....	406	454	472	570	672	786
Industrial schools.....	475	519	548	583	651	663
Soldiers' Orphans' Home.....	365	400	418	466	498	454
Soldiers' Home.....	275	453	369	545	644	489
School for the Deaf.....	276	260	260	301	304	269
Penitentiary, Anamosa.....	229	266	370	550	613	537
Penitentiary, Ft. Madison.....	386	411	409	441	526	529
College for the Blind.....	133	140	141	153	118	148
Industrial Home for the Blind, Knoxville.....	42
Total.....	4,294	4,844	5,191	6,006	6,552	6,690

ATTENDANCE AT STATE EDUCATIONAL INSTITUTIONS.

NAME.	1889.	1891.	1893.	1895.	1897.	June 30, 1899.
Agricultural college.....	247	416	605	545	530
Normal school.....	541	746	813	1,049	1,444	1,610
State university.....	621	890	987	1,134	1,331	1,284
Total.....	1,409	2,052	2,405	2,728	3,305

ROSTER OF IOWA NATIONAL GUARD.

Commander-in-Chief.

His Excellency, LESLIE M. SHAW, Governor of Iowa.

STAFF OF THE COMMANDER-IN-CHIEF.

Adjutant-General and Acting Quartermaster-General.

	Date of Commission.
Brig.-Gen. Melvin H. Byers, Des Moines.....	Feb. 1, 1898

Inspector-General.

Col. James Rush Lincoln, Ames.....	}	Rank May 1, 1890
	}	Com. Feb. 1, 1898

Judge-Advocate General.

Col. C. G. Saunders, Council Bluffs.....	Feb. 1, 1898
--	--------------

Quartermaster-General.

Col. Henry H. Rood, Mt. Vernon.....	}	Rank Feb. 1, 1896
	}	Com. Feb. 1, 1898

Commissary-General.

Col. Parker W. McManus, Davenport,	}	Rank Feb. 1, 1896
	}	Com. Feb. 1, 1898

Surgeon-General.

Col. James T. Priestley, Des Moines.....	}	Rank Feb. 1, 1894
	}	Com. Feb. 1, 1898

Chief of Engineers.

Col. Arvin B. Shaw, Des Moines.....	Feb. 1, 1898
-------------------------------------	--------------

General Inspector Small Arms Practice.

Col. Thomas F. Cooke, Algona.....	}	Rank July 28, 1892
	}	Com. Feb. 1, 1898

Chief Signal Officer.

Col. Harry H. Canfield, Boone.....	}	Rank Sept. 21, 1892
	}	Com. Feb. 1, 1898

Military Secretary.

Maj. William Cutter Wyman, Ottumwa.....	}	Rank Feb. 1, 1894
	}	Com. Feb. 1, 1898

Aids-de-Camp.

Col. Cornelius A. Stanton, Centerville	{ Rank Feb. 1, 1896
	{ Com. Feb. 1, 1898
Col. J. K. P. Thompson, Rock Rapids	{ Rank Feb. 1, 1896
	{ Com. Feb. 1, 1898
Col. Sears McHenry, Denison.....	Feb. 1, 1898
Col. Frank C. Letts, Marshalltown.....	Feb. 1, 1898
Col. Edward G. Pratt, Des Moines.....	Feb. 1, 1898
Col. Charles E. Putnam, Cedar Rapids.....	Feb. 1, 1898
Col. William Larrabee, Jr., Clermont.....	Feb. 1, 1898

FIRST BRIGADE STAFF.

Assistant Adjutant-General.

Major, Charles H. Austin, Des Moines.....^{Date of Commission.} July 24, 1899

Surgeon.

Lieutenant-Colonel, J. M. Barstow, Co. Bluffs { Rank Oct. 11, 1894
 { Com. Jan. 13, 1898

Inspector Small Arms Practice.

Major, William H. Evans, Red Oak..... { Rank April 30, 1892
 { Com. Jan. 13, 1898

Signal Officer.

Captain, Carl T. Prime, Des Moines..... Aug. 11, 1899

Commissary of Subsistence.

Captain, W. J. McCullough, Davenport { Rank Feb. 26, 1894
 { Com. March 25, 1896

Aids-de-Camp.

Lieutenant, Ernest A. Jackson, Des Moines Aug. 14, 1899

SECOND BRIGADE STAFF.

Assistant Adjutant-General.

Major, Isaac R. Kirk, Mason City { Rank Jan. 24, 1895
 { Com. July 17, 1899

Assistant Inspector-General.

Major, Arthur L. Rule, Mason City..... July 23, 1898

FORTY-NINTH REGIMENT.

(Re-organization not complete.)

COMPANY A.

	Date of Commission.
Captain, W. H. Thrift, Dubuque	} Rank June 11, 1890 } Com. Sept. 18, 1899
First Lieutenant, J. G. Cushing, Dubuque.	} Sept. 18, 1899
Second Lieutenant, Otto F. Schill, Dubuque	} Sept. 18, 1899

COMPANY B.

Captain, Charles W. Cotton, Waterloo.	} Rank May 25, 1898 } Com. Feb. 6, 1900
First Lieutenant, Edwin S. Geist, Waterloo.	} Rank May 25, 1898 } Com. Feb. 6, 1900
Second Lieutenant, Walter E. Klingaman, Waterloo.	} Feb. 6, 1900

COMPANY C.

Captain, Frank K. Hahn, Cedar Rapids.	} Dec. 7, 1899
First Lieutenant, Albert Machemer, Cedar Rapids.	} Dec. 7, 1899
Second Lieutenant, John Gunning, Cedar Rapids.	} Dec. 7, 1899

COMPANY D.

Captain, Willis E. Haven, Charles City.	} Feb. 7, 1900
First Lieutenant, George H. Mitchell, Charles City.	} Feb. 7, 1900
Second Lieutenant, Harry C. Durkee, Charles City.	} Feb. 7, 1900

COMPANY E.

Captain, Charles G. Herrick, Independence.	} Feb. 5, 1900
First Lieutenant, Jesse Griffith, Independence.	} Feb. 5, 1900
Second Lieutenant, William Houser, Independence.	} Feb. 5, 1900

COMPANY F.

Captain, Louis J. Rowell, Tipton	} Rank May 28, 1894 } Com. Sept. 25, 1899
First Lieutenant, John E. Bartley, Tipton.	} Rank Dec. 12, 1898 } Com. Sept. 25, 1899
Second Lieutenant, J. L. McCormick, Tipton.	} Sept. 25, 1899

COMPANY G.

Captain, James E. Whipple, Vinton.	} Sept. 21, 1899
First Lieutenant, Edward C. Carrick, Vinton.	} Sept. 21, 1899
Second Lieutenant, Wm. H. Ball, Vinton.	} Sept. 21, 1899

COMPANY H.

	Date of Commission.
Captain, C. S. Aldrich, Marshalltown.....	{ Rank Dec. 7, 1897 Com. Dec 8, 1899
First Lieutenant, Arthur B. Ogan, Marshalltown....	Dec. 8, 1899
Second Lieutenant, James Ellis, Marshalltown.....	Dec. 8, 1899

COMPANY I.

Captain, Nicholas Colsch, Waukon	Feb. 8, 1900
First Lieutenant, Benjamin L. Martindale, Waukon..	Feb. 8, 1900
Second Lieutenant, Alexander W. Douglas, Waukon..	Feb. 8, 1900

COMPANY K.

Captain, Frank S. Shaw, Toledo.....	Dec. 6, 1899
First Lieutenant, Milford O. Ebert, Toledo	Dec. 6, 1899
Second Lieut., Gustav W. Reichmann, Toledo	{ Rank Aug. 27, 1898 Com. Dec 6, 1899

COMPANY M.

Captain, Elza C. Johnson, Maquoketa.....	{ Rank Dec. 8, 1893 Com. Jan. 17, 1900
First Lieut., George M. Johnson, Maquoketa	{ Rank May 12, 1898 Com. Jan 17, 1900
Second Lieut., Fred H. Nietzel, Maquoketa.	{ Rank May 12, 1898 Com. Jan. 17, 1900

FIFTIETH REGIMENT.

HEADQUARTERS, OTTUMWA.

Colonel, Harry H. Caughlan, commanding. March 20, 1899

Lieutenant-Colonel.

Henry C. Haynes, Centerville March 20, 1899

Majors.

Arthur C. Norris, Grinnell..... March 20, 1899

John A. Dunlap, Keokuk..... March 20, 1899

Frank W. Bishop, Muscatine..... Dec. 20, 1899

Adjutant—Captain.

Daniel A. Emery, Ottumwa..... { Rank Jan. 11, 1897
Com. April 1, 1899

Battalion Adjutants—First Lieutenants.

Joseph R. Frailey, Fort Madison.....	{ Rank Feb. 22, 1899
	{ Com. April 15, 1899
Oscar M. Cole, Centerville	April 21, 1899
Isaac N. Bowen, Chariton.....	{ Rank Feb. 10, 1899
	{ Com. June 21, 1899

Inspector Small Arms Practice—Captain.

Frederick C. Chambers, Ft. Madison	{ Rank April 2, 1897
	{ Com. June 5, 1899

Quartermaster—First Lieutenant.

Edwin E. Hobby, Iowa City	April 15, 1899
---------------------------------	----------------

Commissary—First Lieutenant.

Charles J. Wilson, Washington.....	April 15, 1899
------------------------------------	----------------

Signal Officer—First Lieutenant.

Walter L. Lane, Ottumwa.....	July 6, 1899
------------------------------	--------------

Surgeon—Major.

Charles S. Grant, Iowa City.....	{ Rank Sept. 2, 1898
	{ Com. May 20, 1899

Assistant Surgeons—First Lieutenants.

Elliott R. King, Wilton Junction.....	May 20, 1899
D. Arthur Jay, Eldon.....	May 20, 1899

Chaplain—Captain.

Americus V. Kendrick, Brooklyn.....	May 30, 1899
-------------------------------------	--------------

COMPANY A.

Captain, Thomas C. McCalla, Keokuk.....	Sept. 8, 1899
First Lieutenant, Victor H. Kelly, Keokuk	Sept. 8, 1899

COMPANY B.

Captain, Thomas C. Dalzell, Davenport.....	{ Rank Dec 28, 1896
	{ Com. Sept. 11, 1899
First Lieutenant, Julius E. Burmeister, Davenport..	April 10, 1899
Second Lieutenant, Edw. D. Middleton, Davenport..	Feb. 14, 1899

COMPANY C.

Captain, J. L. Smeenk, Muscatine.....	{ Rank Sept. 28, 1898
	{ Com. Feb. 5, 1900
First Lieutenant, Charles U. Frack, Muscatine.....	Feb. 5, 1900
Second Lieutenant, Harry Kern, Muscatine.....	Feb. 5, 1900

COMPANY D.

Captain, Smith W. Brookhart, Washington.....	Feb. 15, 1899
First Lieutenant, James D. Glasgow, Washington...	Feb. 15, 1899
Second Lieutenant, Stanley Miller, Washington	Feb. 15, 1899

COMPANY E.

Captain, Carleton W. Bradley, CentervilleApril 10, 1899
 First Lieutenant, Glenn C. Haynes, Centerville.....July 3, 1899
 Second Lieutenant, Walter L. Halden, Centerville..July 17, 1899

COMPANY F.

Captain, Herbert W. Davis, Fort Madison.....Feb 22, 1899
 First Lieutenant, Clarence S. Pratt, Fort Madison..May 15, 1899

COMPANY G.

Captain, Wm. R. Armstrong, OttumwaSept. 25, 1899
 First Lieutenant, Eugene B. Hill, Jr., OttumwaSept. 25, 1899
 Second Lieutenant, Charles Peach, OttumwaSept. 25, 1899

COMPANY H.

Captain, John S. Howard, Chariton.....Feb. 10, 1899
 First Lieutenant, Horace G. Larimer, Chariton.....July 12, 1899
 Second Lieutenant, Law. A. Hasselquist, Chariton..July 12, 1899

COMPANY I.

Captain, John R. Gardner, Iowa City.....March 6, 1899
 First Lieutenant, Leslie E. Switzer, Iowa City.....March 6, 1899
 Second Lieutenant, Joseph C. Watkins, Iowa City..July 13, 1899

COMPANY K.

Captain, Kent S. Walker, Grinnell.....May 1, 1899
 First Lieutenant, Karl C. Corley, GrinnellOct. 26, 1899
 Second Lieutenant, Louis H. Joy, GrinnellOct. 26, 1899

COMPANY L.

Captain Henry T. Kennedy, Newton.....March 8, 1899
 First Lieutenant, James E. Ammons, Newton.....March 8, 1899
 Second Lieutenant, Everett N. Errett, Newton.....March 8, 1899

COMPANY M.

Captain, Charles B. Magill, FairfieldFeb. 21, 1899
 First Lieutenant, Edwin E. Lucas, Fairfield.....Feb. 21, 1899
 Second Lieutenant, George Gibson, Fairfield.....Feb. 21, 1899

FIFTY-FIRST REGIMENT.

(Re-organization not complete.)

COMPANY B.

Date of Commission.

Captain, James D. Baker, Villisca.....Dec. 13, 1899
 First Lieutenant, John T. Poston, Villisca.....Dec. 13, 1899
 Second Lieutenant, Wm. A. Kelley, Villisca.....Dec. 13, 1899

COMPANY D.

Captain, Wm. C. Mentzer, Knoxville.....Dec. 11, 1899
 First Lieutenant, Fred P. Woodruff, Knoxville.....Dec. 11, 1899
 Second Lieutenant,.....

COMPANY E.

Captain, Charles V. Mount, Shenandoah.....Dec. 12, 1899
 First Lieutenant, Fred J. Driver, Shenandoah.....Feb. 12, 1900
 Second Lieutenant, Mark H. Smith, Shenandoah....Feb. 12, 1900

COMPANY H.

Captain, Ernest R. Bennett, Des Moines.....Feb. 15, 1900
 First Lieutenant, Alfred B. Pray, Des Moines.Feb. 15, 1900
 Second Lieutenant, Frank P. Christy, Des Moines...Feb. 15, 1900

COMPANY L.

Captain, Mathew A. Tinley, Council Bluffs..... Jan. 18, 1900
 First Lieutenant, Charles Millsap, Council Bluffs....Jan. 18, 1900
 Second Lieutenant, Jas. E. Mather, Council Bluffs..Jan. 18, 1900

COMPANY M.

Captain, J. W. Clark, Red Oak.....Nov. 21, 1899
 First Lieutenant, Guy E. Logan, Red Oak.....Nov. 21, 1899
 Second Lieutenant, Owen C. Hawkins, Red Oak....Nov. 21, 1899

FIFTY-SECOND REGIMENT.

[Headquarters, Sioux City.]

Colonel, William B. Humphrey, commanding { Rank April 30, 1897
 { Com. April 20, 1899

Lieutenant-Colonel.

Sanford J. Parker, Hampton.....April 20, 1899

Majors.

Otto Hile, Boone..... { Rank June 24, 1897
 { Com. April 20, 1899

Jesse W. Lee, Webster City.....May 8, 1899

Adjutant--Captain.

Fred A. Hills, Sioux City..... { Rank July 8, 1897
Com. June 21, 1899

Battalion Adjutants--First Lieutenants.

Edmund A. Ringland, Boone..... June 21, 1899

George E. Bass, Webster City..... { Rank Dec. 14, 1895
Com. June 21, 1899

Adelbert H. Keller, Emmetsburg..... June 21, 1899

Inspector Small Arms Practice--Captain.

Will F. Smith, Webster City..... Sept. 29, 1899

Quartermaster--First Lieutenant.

Fred M. Jones, Des Moines..... { Rank Sept. 1, 1898
Com. June 21, 1899

Commissary--First Lieutenant.

Edwin H. Brown, Sioux City..... { Rank May 1, 1895
Com. June 21, 1899

Engineer Officer--First Lieutenant.

Whittlesey H. Clark, Hull..... June 22, 1899

Signal Officer--First Lieutenant.

Harry A. Swigert, Council Bluffs..... July 3, 1899

Assistant Surgeons--First Lieutenants.

Gilbert L. Pray, Webster City..... { Rank Aug. 29, 1898
Com. May 20, 1899

Bruce H. Stover, Carroll..... May 20, 1899

Chaplain--Captain.

Ebenezer S. Johnson, Sac City..... { Rank May 25, 1898
Com. June 21, 1899

COMPANY A.

Captain, Edward W. Clark, Mason City..... Jan. 3, 1900

Second Lieutenant, Wiley S. Rankin, Mason City.. March 22, 1899

COMPANY B.

Captain, John McKean, Perry..... { Rank May 21, 1898
Com. March 9, 1899

First Lieutenant, John E. Donahue, Perry..... March 9, 1899

Second Lieutenant, Willoughby W. Phillips, Perry. March 9, 1899

COMPANY C.

Captain, Norman P. Hyatt, Webster City..... June 1, 1899

First Lieutenant, F. G. Pringle Webster City { Rank Oct. 25, 1898
Com. June 1, 1899

Second Lieutenant, J. L. White, Webster City.... March 16, 1899

COMPANY D.

Captain, Gorham T. McCrillis, Hampton..... March 23, 1899
 First Lieutenant, Edwin A. Beebe, Hampton..... March 23, 1899
 Second Lieutenant, John P. Myers, Hampton..... March 23, 1899

COMPANY E.

Captain, D. M. Odle, Hull } Rank July 22, 1895
 } Com. March 13, 1899
 First Lieutenant, Wm. H. Wilkinson, Hull..... March 13, 1899
 Second Lieutenant, James W. Tamplin, Hull..... March 13, 1899

COMPANY F.

Captain, Wm. E. H. Morse, Algona..... March 15, 1899
 First Lieutenant, Elbert B. Tuttle, Algona..... March 15, 1899
 Second Lieutenant, Wm. H. Gilbride, Algona..... March 15, 1899

COMPANY G.

Captain, Ernest P. Gates, Fort Dodge..... April 4, 1899
 First Lieutenant, Wm. H. Bird, Fort Dodge..... July 3, 1899
 Second Lieutenant, Frank C. Fessel, Fort Dodge..... July 3, 1899

COMPANY H.

Captain, Wm. E. Gantt, Sioux City..... Jan. 2, 1900
 First Lieutenant, Fred Hood, Sioux City..... March 10, 1899
 Second Lieutenant, Charles Kloster, Sioux City..... Jan. 2, 1900

COMPANY I.

Captain, Frank D. Wheeler, Boone..... April 5, 1899
 First Lieutenant, Timothy J. Mahoney, Boone..... April 5, 1899
 Second Lieutenant, Charles B. Sherman, Boone..... April 5, 1899

COMPANY K.

Captain, Claude M. Henry, Emmetsburg..... March 14, 1899
 First Lieutenant, C. Freeman Starr, Emmetsburg.. March 14, 1899
 Second Lieutenant, Linus B. Stillman, Emmetsburg. March 14, 1899

COMPANY L.

Captain, De Forest Pomeroy, Sioux City..... March 10, 1899
 First Lieutenant, Henry D. Nichols, Sioux City.... March 10, 1899
 Second Lieutenant, Francis L. Kinney, Sioux City. Nov. 8, 1899

COMPANY M.

Captain,.....
 First Lieutenant, Wm. Shardlow, Cherokee. } Rank Nov. 22, 1895
 } Com. April 3, 1899
 Second Lieutenant, Fred E. Denslow, Cherokee..... April 3, 1899

CAVALRY.

TROOP A.

Captain, Harry H. Polk, Des Moines..... Nov. 1, 1898
First Lieutenant, Benj. F. Kauffman, Des Moines.... Nov. 1, 1898
Second Lieutenant, A. M. Swigert, Des Moines..... Oct. 16, 1899

PART IV
TRANSACTIONS
Of the
EXECUTIVE COUNCIL

FOR THE YEAR 1899.

Compiled by

A. H. DAVISON, Secretary of Executive Council.

Under provisions of Section 157 of the Code of 1897.

TRANSACTIONS OF EXECUTIVE COUNCIL.

FOR THE YEAR 1899.

BONDS APPROVED.

On January 2, 1899, council approved the official bond of A. H. Davison, secretary of the executive council, in the sum of \$5,000.

DEPOSITING BONDS.

January 2d, bonds of the following named banks were approved under code sections 111, 112 and 113, and said banks were declared depositories for state funds, to-wit:

Marquardt Savings Bank.
The People's Savings Bank.
The Valley National Bank.
The Central State Bank.
The American Savings Bank.
The Home Savings Bank.

On February 20th depository bonds were approved for Des Moines National Bank and the Capital City State Bank.

HISTORICAL BUILDING.

January 5th Curator Charles Aldrich was appointed a committee of one to formulate program for ceremonies of laying the corner stone, and instructed to extend to Hon. John A. Kasson an invitation to deliver the dedicatory address.

January 24th council authorized modification of specifications authorizing use of Iowa granite for the base course instead of Le Grande stone, at additional cost of \$875, and the leaving the attic and attic stairs unfinished, at a saving of \$716 80.

March 25th council fixed May 17th as date of dedicatory exercises and corner stone laying. Also ordered corner stone be inscribed: "Iowa, A. D. 1899." March 30th Capt. F. S. Whiting was employed as superintendent of construction at \$5 per day.

On April 24th council approved corner stone laying program as follows, to wit:

1. Music, by Carper's drum corps.
2. Call to order, Hon. Azro B. F. Hildreth, Charles City.

3. Invocation, Rev. William Salter, D. D., Burlington.
4. Opening remarks, Hon. James Harlan, president of day.
5. Music, "America," Keller's double quartette.
6. Laying corner stone, by Governor Leslie M. Shaw.
7. Music, Byers' "Iowa," by quartette.
8. Dedicatory address, Hon. John A. Kasson.
9. Music, Hussey's "Iowa, Beautiful Land."
10. Remarks, Theodore S. Parvin.
11. Music, "Star Spangled Banner."
12. Benediction, Rev. Father B. C. Lenihan.
13. Music by drum corps.

May 8th Adjutant-General Byers, appointed marshal of ceremonies for corner stone laying.

September 12th contractors notified that building must be completed October 1, 1899, according to terms of contract.

Contract for electric wiring of art gallery awarded Iowa Electric Construction Company October 10th.

CAPITOL REPAIRS AUTHORIZED.

March 4th, on application of judges of supreme court, council authorized better facilities in their apartments in the state house, as follows:

- (1) Book shelving for consultation room.
- (2) Better system of plumbing for lavatory.
- (3) Placing of bath tub for use of judges.

August 26th elevators ordered put in good repair so as to make absolutely safe.

OLD ARSENAL BUILDING.

January 31st the old arsenal building was sold to J. Gottstein, after advertising for bids, for \$224.25.

TRANS-MISSISSIPPI EXPOSITION COMMISSION.

May 16th, commission met in joint session with council, and presented report of doings as required by statute. Council approved the action of commission in setting aside \$800 of unexpended balance of appropriation for printing, binding and distributing report submitted.

July 1st council adopted resolutions commendatory of commission for their faithful and laborious services and conscientious discharge of the responsibility imposed.

STATUTES PUBLISHED.

During the year council has granted authority to print parts of the statutes as follows, to-wit:

- To dairy commissioner the dairy statutes.
- To secretary of state the election statutes.
- To railroad commission the railroad statutes.

BUILDING AND LOAN ASSOCIATIONS.

On March 20th council approved articles of incorporation and by-laws for Iowa Central Savings and Loan association of Des Moines.

May 8th, amended and substituted articles and by-laws of Co-operative Bank of Iowa were approved.

August 26th approved amended articles for Keokuk Loan and Building association.

August 23th approved amended articles for Lee County Loan and Building association.

AMENDMENTS TO ARTICLES.

During the year amendments have been approved for the following associations, to-wit:

- Osage Building and Loan association.
- Decorah Building and Loan association.
- Iowa Savings and Loan association of Des Moines.
- National Building and Loan association of Boone.
- Iowa Deposit and Loan association of Des Moines.
- Eagle Grove Building and Loan association.
- Vinton Savings and Loan association.
- Fort Dodge Building and Loan association.
- Le Mars Building and Loan association.
- Acme Savings and Loan association of Cedar Rapids.
- Spencer Building and Loan association.
- Fidelity Loan and Building association of Ottumwa.
- Equitable Building and Loan association of Ottumwa.
- Dubuque Building and Loan association.
- Iowa City Building and Loan association.
- Stanton Mutual Building and Loan association.
- Maquoketa Savings and Loan association.

DRAINAGE OF LAKES.

July 7th, council directed attorney-general to enjoin drainage of Rice lake in Worth and Winnebago counties, if after investigation, in his judgment it seems wise.

TELEPHONES.

During the year telephones were authorized placed in offices as follows, viz.: On January 5th, Iowa telephone in office of secretary of council. On March 6th, Mutual telephones in the offices of governor, auditor of state, secretary of state, treasurer of state and clerk of supreme court, at rental of \$2 per month. July 27th Iowa telephone in board of control offices.

EXAMINATIONS AND ACCOUNTINGS.

March 20th, a system of vouchers, to accomplish the accounting required by code section 169, for state printer and state binder, was adopted.

On January 5th F. G. Gilson, of Knoxville, J. C. Crockett, of Eldora, and W. R. Moninger, of Galva, were appointed committee to examine and report, under section 1056 of code, upon the accounts of the State Agricultural society. Report filed and approved February 15th.

Council authorized appointment of two expert accountants to quarterly examine and report upon the institution's accounts of treasury department, one of said experts to be named by governor and one by auditor of state, for the present from their respective office forces.

H. T. Blackburn and P. H. Skinner, expert accountants, were employed to examine the accounts of state officers for the settlement required by section 161 of the code of Iowa. They reported in writing on the several departments.

CLASSIFIED STATEMENT

OF CLAIMS APPROVED BY THE EXECUTIVE COUNCIL OF IOWA
DURING THE YEAR 1899 AS REQUIRED TO BE REPORTED
BY THE SECRETARY UNDER CODE SECTION 157.

Memorial, Historical and Art Building -	
On building contract.....	\$ 21,558 95
On excavating and grading contract.....	817.22
On heating plant contract	837.25
For superintendent of construction.....	1,130.00
For printing.....	34.35
For corner stone laying expenses	174 54
On architect's salary.....	200.00
For electric wiring	88.00
For drayage	9.00
Total.....	\$ 24,349.31

Historical Department—

For salaries and clerk hire	\$ 3,198.16
For books purchased.....	1,658.07
For periodicals.....	119.51
For expressage.....	67.73
For engraving.....	141.30
For blinding	271.35
For printing.....	623.83
For Annals fund.....	166.33
For typewriter repairs	3.50
For taxidermy.....	10.00
For traveling expenses.....	236.10
For postage.....	32.43
For sundry expenses.....	34.55
Total.....	\$ 6,550.87

Dairy Department—

For contingent expense of commissioner.....	\$ 482.19
For clerk's salary.....	975.00
For express account	47.06
For expense of milk agents.....	87.00
For fees of milk agents.....	1,740.00
For special work of milk agents, prosecutions, etc....	104.23
For extra help in office.....	94.50
For office expense—	
Legal service.....	\$ 60.00
Analyses	45.00
Printing 10,000 dairy laws.....	49.00
Cuts for report.....	14.37
Sundry items.....	23.68
Total.....	192.05
For telegraph and telephone.....	3.61
Total.....	3,725.64

Executive Council—

For secretary's salary.....	\$ 1,500.00
For supply clerk's salary	1,000.00
For clerk hire.....	30.00
For (1898) secretary's salary.....	1,125.00
Total.....	3,655.00
For salary of mail carrier.....	1,092.99
For return of fugitives from justice	3,698.28

Custodian's employes—

For engineer's salary.....	\$ 1,200.00
For carpenter's salary.....	1,000.00
For police salary	900.00
For night watchmen (two).....	1,800.00
For elevator tender.....	600.00
For eight janitors.....	4,800.00
For additional janitors and yard men, etc.....	8,358.00
For laundry work.....	70.32

For plowing snow.....	\$ 7.40	
For repairing flags.....	1.00	
Total		\$ 16,736.72
Benedict Home—		
For expenses of the year.....		2,357.30
Board of Control (chapter 118, section 42, 27th G. A.)—		
For printing bulletins.....	\$ 1,291.40	
For state treasurer's assistants.....	1,709.88	
For rent of typewriter.....	6.00	
Total		3,006.76
State Agricultural Society (chapter 145, 27th G. A.)—		
For secretary's salary.....	\$ 450.00	
For assistant secretary's salary.....	100.00	
For salary of superintendent of grounds.....	66.86	
For postage.....	74.69	
For clerk hire.....	46.80	
For sundry expense.....	80.47	
For auditing accounts.....	8.50	
Total		823.02
Fish and Game Warden (chapter 145, 27th G. A.)—		
For protection of fish and game, and for distribution of fish.....		3,197.97
Labor Commissioner—		
For expenses of.....		195.47
Pharmacy Commission (code section 2386)—		
For expenses, Fletcher Howard.....	101.71	
For expenses, N. T. Hendrix.....	434.48	
For expenses, W. L. Leland.....	178.37	
For expenses, Ohas. Phillips.....	121.94	
For attorney fees and collecting evidence.....	116.56	
For printing.....	41.00	
For postage.....	200.00	
Total		1,194.06
For expenses of code commission.....		4.91
For printing of joint resolution No. 1.....		1,350.40
For expressage, freight and cartage.....		1,025.71
Furniture, Fuel and Supplies (code section 165)—		
For merchandise for the supply department.....	\$ 29,365.65	
For furniture.....	1,706.25	
For fuel.....	2,884.31	
For miscellaneous supplies.....	3,321.14	
Total		36,777.35
Telephone, Telegraph, Lighting and Water (code section 164)—		
For telephone and telegraph service.....	\$ 874.52	
For water for state uses.....	721.89	
For gas.....	998.83	
For repairs.....	1,015.93	
Total		3,611.17

CANVASS OF VOTE CAST AT ELECTION HELD NOVEMBER 7, 1899.

LEGISLATIVE CANVASS.

January 9, 1900, at a joint session of the Twenty-eighth General Assembly the vote for governor and lieutenant-governor was canvassed with the following results.

The tellers reported and the president of the convention announced the vote in the presence of joint convention as follows:

FOR GOVERNOR.

	VOTES.
Leslie M. Shaw received	239,464
Fred E. White received	183,301
M. W. Atwood received	7,639
Chas. A. Lloyd received	1,698
M. J. Kremer received	757
C. C. Heacock received	484
Total vote cast	<u>433,343</u>

FOR LIEUTENANT-GOVERNOR.

J. C. Milliman received	239,010
M. L. Bevis received	179,650
Geo. Pugsley received	7,624
S. M. Harvey received	1,717
Michael Bronner received	796
J. F. R. Leonard received	408
Total vote cast	<u>429,205</u>

STATE BOARD OF CANVASSERS.

November 27th, the executive council convened as a state board of canvassers. The following is the result of the canvass:

FOR SUPREME JUDGE.

John C. Sherwin received	239,338
A. VanWagenen received	179,485
H. T. Johns received	7,670
L. H. Weller received	1,783

	VOTES.
F. W. Darner received	405
Scattering	12

Total votes cast for supreme judge428,693

FOR SUPERINTENDENT OF PUBLIC INSTRUCTION.

Richard C. Barrett received	238,756
B. P. Holst received	179,657
D. L. Dunlavy received	7,574
C. Wirth received	1,709
Mrs. E. P. Travis received	795
W. C. Pidgeon received	401
Scattering	11

Total votes cast for Supt. of public instruction428,903

FOR RAILROAD COMMISSIONER.

Edward A. Dawson received	237,736
W. H. Calhoun received	179,478
A. B. Wray received	7,582
Robt. L. Dunning received	1,735
C. Z. Lindley received	407

Total votes cast for railroad commissioner426,939

STATE SENATORS.

Second District (Jefferson and Van Buren counties)—

Henry H. Brighten	4,300
Wiley A. Jones	3,007
John A. Ireland	1
Cummings	1

Total votes cast

7,309

Third District (Appanoose and Davis)—

Ellsworth Rominger	4,359
Claude R. Porter	4,599
Zachariah T. Barker	57

Total votes cast

9,015

Fourth District (Lucas and Wayne)—

Alexander Mardis	3,792
Walter H. Dewey	2,980
J. M. Greenlee	218

Total votes cast

6,990

	VOTES.
Fifth District (Decatur, Ringgold and Union)—	
Geo. S. Allyn.....	6,202
V. R. McGinnis.....	4,967
D. C. Cowles.....	2
Total votes cast.....	11,171
Sixth District (Adams and Taylor)—	
F. L. Arthaud.....	3,811
M. M. Miller.....	3,238
Total votes cast.....	7,049
Eighth District (Mills and Montgomery)—	
Joseph M. Junkin.....	4,258
Nelson C. Field.....	2,874
Total votes cast.....	7,132
Eleventh District (Clarke and Warren)—	
W. H. Berry.....	3,586
W. B. Tallman.....	3,788
Total votes cast.....	7,374
Fifteenth District (Warren and Monroe)—	
William A. Nichol.....	4,166
Fred Townsend.....	4,266
A. H. Humiston.....	252
J. R. Norman.....	53
Total votes cast.....	8,737
Sixteenth District (Adair and Madison)—	
J. J. Crossley.....	4,263
K. R. Madden.....	3,725
Total votes cast.....	7,988
Seventeenth District (Audubon, Dallas and Guthrie)—	
Frank M. Hopkins.....	6,637
W. J. Thompson.....	4,404
Nate Wright.....	1
Total votes cast.....	11,042
Twenty-fourth District (Jones and Cedar)—	
John G. Moffit.....	5,105
Chas. A. Leffingwell.....	4,273
Total votes cast.....	9,378

	VOTES.
Twenty-fifth District (Iowa and Johnson)—	
C. S. Ranck	4,687
Geo. W. Ball	5,132
William Spurrier	35
Total votes cast	9,854
Twenty-seventh District (Calhoun and Webster)—	
Thomas D. Healy	5,300
B. F. Freeburger	2,606
C. J. Cole	1
Total votes cast	7,907
Thirty-first District (Boone and Story)—	
J. A. Fitchpatrick	5,784
Clark McClain	2,687
John W. John	319
Total votes cast	8,790
Thirty-third District (Buchanan and Delaware)—	
H. J. Griswold	4,534
T. J. Prowse	3,085
Total votes cast	7,619
Thirty-ninth District (Butler and Bremer)—	
Geo. M. Craig	3,657
C. W. Miller	2,976
Total votes cast	6,633
Fortieth District (Allamakee and Fayette)—	
J. H. Trewin	5,602
Douglas Deremere	4,374
Total votes cast	9,976
Forty-first District (Mitchell, Winnebago and Worth)—	
James A. Smith	4,305
Edward Swensrud	1,287
Scattering	9
Total votes cast	5,601
Forty-third District (Cerro Gordo, Hancock and Franklin)—	
W. F. Harriman	5,87

	VOTES.
J. N. Mallon.....	2,092
F. A. Coggsweil.....	2
Total votes cast.....	7,968
Forty-sixth District (Cherokee, Ida and Plymouth)—	
A. C. Hobart.....	5,156
Wm. Mulvaney.....	4,489
H. A. Maltby.....	293
H. Washburn.....	1
Total votes cast.....	9,939
Forty-seventh District (Clay, Dickinson, Emmet, Kossuth and Palo Alto)—	
E. W. Bachman.....	7,917
Vernon W. Buck.....	4,229
Total votes cast.....	12,146
Forty-ninth District (Lyon, O'Brien, Osceola and Sioux)—	
Geo. W. Lister.....	6,287
Chas. Bangert.....	4,980
Total votes cast.....	11,267
FOR STATE REPRESENTATIVES.	
Fifty-seventh District (Ida and Monona)—	
W. J. Scott.....	2,691
E. T. James.....	2,837
Nathan Lindley.....	108
Total votes cast.....	5,906
Seventy-fifth District (Hancock and Wright)—	
Thomas A. Way.....	3,025
John Christie, Jr.....	1,647
Ernest T. Stilson.....	1,042
Total votes cast.....	5,714
Seventy-sixth District (Humboldt and Pocahontas)—	
J. B. Kent.....	3,138
Christian A. Rossing.....	1,789
Total votes cast.....	4,927

Eightieth District (Lyon and O'Brien)—	VOTES.
Geo. W. Schee.....	2,853
G. M. Anderson.....	2,912
Total votes cast.....	5,765
Eighty-first District (Dickinson and Emmet)—	
W. H. H. Myers.....	2,846
B. J. Bergersen.....	1,596
Total votes cast.....	4,442
Eighty-second District (Clay and Palo Alto)—	
E. P. Barringer.....	2,969
H. L. Parker.....	2,254
Total votes cast.....	5,223
Ninety-first District (Winnebago and Worth)—	
Paul O. Koto.....	2,035
T. F. Danaher.....	640
C. O. Strommer.....	664
Total votes cast.....	3,339

TABLE No. 1.

Length of railroads January 1, 1899, by counties, and the assessed value thereof.

NAMES OF COUNTIES AND RAILROADS.	Miles of road.	Assessed value per mile.	Total assessed value.
<i>Adair</i>	88.342		\$ 202,738
Chicago, B. & Q.—Creston & Northern railroad	19.552	84,000	78,208
Chicago, B. & Q.—Western Iowa railroad	10.27	3,000	30,810
Chicago, R. I. & Pac.—Iowa division	8.52	11,000	93,720
<i>Adams</i>	30.405		315,528
Chicago, Burlington & Quincy railroad	26.475	11,250	297,843
Chicago, B. & Q.—Creston branch	3.93	4,500	17,685
<i>Allamakee</i>	64.55		256,730
B., Ced. Rap & N.—Milwaukee division	1.61	4,000	6,440
Chicago, M. & St. P.—Dubuque division	36.11	5,000	180,550
Chicago, M. & St. P.—Waukon branch	22.81	2,000	45,620
C., M. & St. P.—Iowa and Dakota division	4.02	6,000	24,120
<i>Appanoose</i>	120.101		533,271
Albia & Centerville railway	13.44	2,000	26,880
Chicago, Burlington & Kansas City railway	17.97	3,500	62,895
Chicago, M. & St. P.—Kansas City division	22.34	4,000	89,360
Chicago, R. I. & P.—Southwestern division	29.89	7,700	230,153
Keokuk & Western railroad	29.20	3,500	102,200
Wabash railroad	7.261	3,000	21,783
<i>Audubon</i>	28.22		100,880
C. & N.-W.—Iowa Southwestern branch	11.99	3,000	35,970
Chicago, R. I. & P.—Audubon branch	16.23	4,000	64,920
<i>Benton</i>	91.03		681,338
Burlington, Ced. Rap & N.—Main line	23.01	6,500	149,565
Burlington, Ced. Rap. & N.—Pacific division	14.85	4,500	66,825
Chicago & North-Western railway	24.84	11,250	279,450
Chicago & N.-W.—Ottumwa, C. F. & St. P. Br'h	2.47	3,000	7,410
Chicago, Mil. & St. P.—Chicago & O. B. Div.	24.08	7,100	170,968
Chicago, Mil. & St. P.—Kansas City division	1.76	4,000	7,120
<i>Black Hawk</i>	104.74		594,186
Burlington, Ced. Rap. & Northern—Main line	32.74	6,500	212,810
Chicago Great W.—Des Moines & St. Joe Div.	30.42	4,800	146,016
Chicago Great Western—Cedar Falls branch	7.48	3,500	26,180
Dubuque & Sioux City—Main line	26.72	7,000	187,040
Dubuque & S. Cy.—C. F. & Minnesota R. R.	7.38	3,000	22,140
<i>Boone</i>	84.514		550,372
Boone Valley Coal & Railway company	3	1,000	3,000
Chicago & North-Western railway	27.53	11,250	306,712
Chicago & N.-W.—Iowa Ry., Coal & M'fg. Co.	3.25	7,500	24,375
Chicago, Milwaukee & St. P.—C. & O. B. Div.	7.83	7,100	55,593
Chicago, R. I. & Pac.—Des Moines & Ft. D. Div.	3	4,600	13,800
Des Moines Northern & Western railway	15.224	3,000	45,672
Minneapolis & St. Louis railway	24.68	4,000	98,720
<i>Bremer</i>	61.88		234,283
Burlington, Ced. Rap. & Northern—Main line	4.18	6,500	27,170
Burlington, Ced. Rap. & N.—Waverly short L.	5.68	4,000	22,720
Chicago Great Western—Main line	6.03	5,500	33,165
Chicago Great Western—Waverly branch	26.52	3,500	92,820
Dubuque & S. Cy.—C. F. & Minnesota R. R.	19.47	3,000	58,410
<i>Buchanan</i>	64.62		351,505
Burlington, Ced. Rap. & N.—Milwaukee Div.	25.78	4,000	103,120
Chicago Great Western—Main line	11.41	5,500	62,755
Chicago Great W.—Des Moines & St. Joe Div.	2.90	4,800	13,920
Dubuque & Sioux City—Main line	24.53	7,000	171,710

TABLE No. 1—CONTINUED.

NAMES OF COUNTIES AND RAILROADS.	Miles of road.	Assessed value per mile.	Total assessed value.
<i>Buena Vista</i>	49.18		\$ 296,720
Chicago & North-Western—Toledo & N.-W. Ry.	23.77	\$5,000	118,850
Dubuque & Sioux City—Main line.....	25.41	7,000	177,870
<i>Butler</i>	73.78		408,585
Burlington, Ced. Rap. & Northern—Main line	21.06	6,500	136,890
Chicago Great Western—Waverly branch....	27.81	3,500	97,335
Dubuque & Sioux City—Main line.....	24.91	7,000	174,370
<i>Cathoun</i>	68.10		311,380
Chicago & N.-W.—Toledo & North-Western Ry.	23.84	5,000	119,200
Des Moines, Northern & Western railway....	29.41	3,000	88,230
Dubuque & Sioux City—Main line.....	14.85	7,000	103,950
<i>Carroll</i>	81.94		576,657
Chicago & North-Western railway.....	25.41	11,250	285,802
Chicago & N.-W.—Iowa Southwestern branch	25.43	3,000	76,290
Chicago & North-Western—Maple River Br'ch	9.34	4,000	37,360
Chicago, M. & St. P.—Chicago & C. B. division.	24.95	7,100	177,145
<i>Cass</i>	63.092		424,443
Chicago, Burl. & Quincy—Western Iowa R. R.	10.985	3,000	30,285
Chicago, Burl. & Q.—Red Oak & Atlantic R. R.	3.557	4,000	14,228
Chicago, Rock Island & Pacific—Iowa division	27.04	11,000	297,440
Chicago, Rock Island & Pacific—Audubon Br.	8.18	4,000	32,720
Chicago, Rock Island & Pacific—Griswold Br....	14.22	3,500	49,770
<i>Cedar</i>	95.20		612,772
Burlington, Ced. Rap. & Northern—Main line	8.95	6,500	58,175
Burl., Ced. Rap. & Northern—D. R. & O. Ry....	28.86	4,500	129,870
Burl., Ced. Rap. & Northern—D. I. & Dak. Ry.	9.13	3,000	27,390
Chicago & North-Western railway.....	24.98	11,250	281,025
Chicago & N.-W.—Stanwood & Tipton branch	8.50	3,000	25,500
Chicago, M. & St. P.—Davenport & N.-W. line..	3.96	3,200	12,672
Chicago, Rock Island & Pacific—Iowa division	6.90	11,000	75,680
Chicago, R. I. & Pac.—Wilton & Tipton branch	4.92	500	2,460
<i>Cerro Gordo</i>	92.664		486,327
Burlington, Cedar Rapids & N.—Main line....	10.57	6,500	68,705
Chicago, Milwaukee & St. P.—Austin branch .	8.93	3,000	26,790
Chicago, Milwaukee & St. P.—Iowa & Dak. Div.	24.22	6,000	145,320
Iowa Central—Main line.....	24.34	5,000	121,700
Mason City & Ft. Dodge railroad.....	21.604	3,000	73,812
<i>Cherokee</i>	55.87		280,621
Dubuque & Sioux City—Main line.....	29.80	7,000	208,600
Dubuque & Sioux City—Onawa branch.....	14.66	2,500	36,650
Dubuque & Sioux City—Sioux Falls branch....	11.41	3,100	35,371
<i>Chickasaw</i>	59.08		320,480
Chicago Great Western—Main line.....	25.70	5,500	141,550
Chicago, M. & St. P.—Iowa & Dakota division.	26.33	6,000	157,980
Dubuque & S. C.—Cedar F's & Minnesota R. R.	7.05	3,000	21,150
<i>Clarke</i>	48.458		342,023
Chicago, Burlington & Quincy railroad.....	26.498	11,250	298,103
Des Moines & Kansas City railway.....	21.96	2,000	43,920
<i>Clay</i>	37.71		197,460
Chicago & North-Western—Toledo & N.-W. Ry.	5.70	5,000	28,500
Chicago, Milwaukee & St. P.—Io. & Dak. Div..	24.31	6,000	145,880
Chicago, Milwaukee & St. P.—Spirit Lake Br'h.	7.70	3,000	23,100
<i>Clayton</i>	132.28		539,754
Chicago, Milwaukee & St. P.—Dubuque Div....	36.22	5,000	181,100
Chicago, Milwaukee & St. P.—Volga branch....	42.01	3,000	126,030
Chicago, M. & St. P.—Davenport & N.-W. line..	12.17	3,200	38,944
Chicago, Milwaukee & St. P.—Ia. & Dak. Div..	22.68	6,000	136,080
Chicago, Milwaukee & St. P.—Elkader branch	19.20	3,000	57,600

TABLE No. 1—CONTINUED.

NAMES OF COUNTIES AND RAILROADS.	Miles of road.	Assessed value per mile.	Total assessed value.
Clinton	168.07		\$ 1,006,174
Burlington, Ced. Rap. & N.—C. R. & C. Ry.	14.61	\$ 4,500	65,745
Chicago & North-Western railway	40.17	11,250	451,912
Chicago & North-Western—Iowa Midland Br'h	31.40	2,800	88,500
Chicago, M. & St. P.—Chicago & C. B. division	26.06	7,100	256,026
Chicago, M. & St. P.—Davenport & N.-W. line	12.28	3,200	39,296
Chicago, Milwaukee & St. P.—Maquoketa Br'h	21.50	3,000	64,500
Chicago, Milwaukee & St. P.—Clinton branch	10.05	3,500	35,175
Crawford	76.71		557,470
Chicago & North-Western railway.....	31.60	11,250	355,500
Chicago & N.-W.—Iowa South-Western Br'ch	1.83	3,000	5,490
Chicago, M. & St. P.—Chicago & C. B. division	12.50	7,100	88,750
Chicago, M. & St. P.—Sioux City branch.....	30.78	3,500	107,730
Dallas	105.895		602,577
Chicago, Mil. & St. Paul—Chicago & C. B. Div	24.72	7,100	175,512
Chicago, Rock Island & Pacific—Iowa division	17.54	11,000	192,940
Chicago, R. I. & P.—Des M. & Ft. Dodge Div..	27	4,600	124,200
Des Moines Northern & Western railway.....	36.635	3,000	109,905
Davis	65.836		312,441
Chicago, Burlington & Kansas City railway..	15.45	3,500	54,075
Chicago, Rock Island & Pacific—S. W. division	22.89	7,700	176,253
Chicago, Rock Island & P.—K. & Des M. Div..	.75	4,500	3,375
Wabash railroad	26.246	3,000	78,738
Decatur	100.736		320,034
Chicago, Burlington & Quincy—Chariton Br..	15.907	4,000	63,628
Chicago, B. & Q.—Leon, Mt. Ayr & S. W. R. R.	25.639	4,000	102,558
Des Moines & Kansas City railway	30.76	2,000	61,520
Humeston & Shenandoah railroad	14.35	3,000	43,050
Keokuk & Western railroad	14.08	3,500	49,280
Delaware	101.07		467,872
Chicago Great Western—Main line	25.62	5,500	140,910
Chicago, Mil. & St. P.—Davenport & N. W. line	28.98	3,200	92,672
Chicago, Mil. & St. P.—Dubuque S. W. line ...	7.96	3,500	27,825
Dubuque & Sioux City—Main line	24.47	7,000	171,290
Dubuque & Sioux City—Cedar Rapids branch.	14.07	2,500	35,175
Des Moines	62.049		456,835
Burlington & Northwestern railway	13.021	2,000	26,162
Burlington, Cedar Rapids & N.—Main line ...	21.18	6,500	137,670
Chicago, Burlington & Quincy.....	18.058	11,250	203,153
Chicago, B. & Q.—Keokuk & St. Paul R. E. ...	8.98	7,500	67,350
Toledo, Peoria & Western railway75	30,000	22,500
Dickinson	42.13		148,740
Burl., Ced. Rap. & N.—C. E., I. F. & N. W. Ry.	29.80	3,750	111,750
Chicago, Mil. & St. Paul—Spirit Lake branch.	12.33	3,000	36,990
Dubuque	121.692		621,485
Chicago, Burlington & Northern532	20,000	10,640
Chicago Great Western—Main line.....	31.26	5,500	171,930
Chicago, Milwaukee & St. Paul—Dubuque Div	32.81	5,000	164,050
Chicago, Milwaukee & St. Paul—Cascade Br.	19.50	2,000	39,000
Chicago, Mil. & St. P.—Dubuque S. W. line ...	7.79	3,500	27,265
Dubuque & Sioux City—Main line	29.80	7,000	208,600
Emmet	18.59		69,712
Burl., Ced. Rap. & N.—C. R., I. F. & N. W. Ry.	19.59	3,750	69,712
Fayette	124.55		487,006
Burlington, Cedar Rap. & N.—Milwaukee Div.	44.31	4,000	177,240
Burlington, Cedar Rap. & N.—C. D. & M. Ry..	.31	2,000	620
Chicago Great Western—Main line.....	19.82	5,500	109,010

TABLE NO. 1—CONTINUED.

NAMES OF COUNTIES AND RAILROADS.	Miles of road.	Assessed value per mile.	Total assessed value.
<i>Fayette—Continued—</i>			
Chicago Great Western—Des M. & St. Jo. Div.	6 89	\$ 4,800	\$ 33,072
Chicago, Milwaukee & St. Paul—Volga branch	18 20	3,000	48,600
Chicago, M., & St. P.—Davenport & N. W. line	37 02	3,200	118,464
<i>Floyd</i>			
Burlington, Cedar Rapids & N.—Main line	64 35	339,505
Chicago, Mil & St. Paul—Iowa & Dakota Div.	20 57	6,500	133,705
Dubuque & Sioux City—Ced. F. & Minn. R. R.	24 32	6,000	148,920
<i>Franklin</i>			
Burl., Ced. Rap. & N.—C. R., I. F. & N. W. Ry.	18 96	3,000	56,880
Chicago Great Western—Waverly branch	66 565	285,768
Dubuque & Sioux City—Main line	12 38	3,750	46,425
Iowa Central—Main line	9 76	3,500	34,180
Iowa Central—Belmond branch	1 10	7,000	7,700
Mason City & Fort Dodge railroad	27 09	5,000	135,450
<i>Fremont</i>			
Chicago & North-Western railway	15 70	2,575	40,228
Chicago, Burl. & Quincy—Nebraska City Br.	535	3,000	1,605
Chicago, B. & Q.—Neb City, S. & N. E. R. R.	70 403	318,518
Kansas City, St. Joseph & Council Bluffs	19 741	4,000	78,984
Omaha & St. Louis railway	12 139	3,000	36,417
<i>Greene</i>			
Chicago & North-Western railway	29 783	5 500	163,807
Chicago, R. I & P.—Des M. & Ft. Dodge Div.	8 74	4,500	39,330
Des Moines, Northern & Western railway	74 477	460,052
<i>Grundy</i>			
Burlington, C. R. & N.—Pacific division	24 19	11,250	272,137
B., C. R. & N.—C. R., I. F. & N. W. Ry.	22 99	4,600	105,754
Chicago & N-W—Toledo & N-W. Ry.	27 387	3,000	82,161
Chicago Great Western—Des M. & St. J. Div.	47 26	213,527
Dubuque & Sioux City—Main line	15 22	4 500	68,490
<i>Guthrie</i>			
Chicago, M. & St. P.—Chicago, & C. B. Div.	11 13	3,750	41,737
Chicago, R. I. & P.—Iowa division	12 79	5,000	63,950
Chicago, R. I. & P.—Guthrie Center branch	7 95	4,800	38,160
Des Moines, Northern & Western railway	17	7,000	1,190
<i>Hamilton</i>			
Chicago & N-W—Des Moines & Minneapolis Br	70 152	451,669
C & N-W.—Toledo & North-Western railway	19 53	7,100	138,663
Crooked Creek Railroad & Coal company	19 30	11,000	213,300
Dubuque & Sioux City—Main line	14 44	3,500	50,540
<i>Hancock</i>			
B., C. R. & N.—C. R., I. F. & N. W. railway	16 722	3,000	50,166
C., M. & St. P.—Iowa & Dakota division	82 042	444,389
Minneapolis & St. Louis railway	7 45	5,700	42,465
Cedar Rapids, Garner & North-Western Ry.	45 58	5,000	227,900
<i>Hardin</i>			
B., C. R. & N.—C. R., I. F. & N. W. railway	5 812	2,000	11,624
Chicago & N. W.—Toledo & North-Western Ry	23 20	7,000	162,400
Chicago, Iowa & Dakota railway	95 16	881,277
Dubuque & Sioux City—Main line	31 05	3,750	116,437
Iowa Central—Main line	24 15	6,000	144,900
<i>Harrison</i>			
Chicago & North-Western railway	25 71	4,000	102,840
C., M. & St. P.—Chicago & C. B. division	14 25	1,200	17,100
Sioux City & Pacific railroad	121 77	554,740
Chicago & North-Western railway	17 88	3,750	67,050
Chicago & N. W.—Toledo & North-Western Ry	24 81	5,000	124,050
Chicago, Iowa & Dakota railway	26 40	2,000	52,800
Dubuque & Sioux City—Main line	23 72	7,000	166,040
Iowa Central—Main line	28 96	5,000	144,800
<i>Harrison</i>			
Chicago & North-Western railway	69 74	585,383
C., M. & St. P.—Chicago & C. B. division	30 33	11,250	341,212
Sioux City & Pacific railroad	7 01	7,100	49,771
Sioux City & Pacific railroad	32 40	6,000	194,400

TABLE No. 1—CONTINUED.

NAMES OF COUNTIES AND RAILROADS.	Miles of road.	Assessed value per mile.	Total assessed value.
<i>Henry</i>	75.359		\$ 353,998
Burlington & Northwestern railway.....	9.515	\$ 2,000	19,030
Burlington & Western railway.....	10.568	1,500	15,852
Chicago, Burlington & Quincy railroad.....	19.708	11,250	221,658
Chicago, Ft. Madison & Des Moines railway...	2.67	2,500	6,675
Iowa Central—Eastern division.....	18.653	2,575	48,031
St. Louis, Keokuk & North-Western railroad...	14.25	3,000	42,750
<i>Howard</i>	39.03		197,492
Chicago Great Western—Main line.....	13.14	5,500	72,270
C., M. & St. P.—Iowa & Minnesota division....	24.38	5,000	121,900
Winona & Western railway.....	1.51	2,200	3,322
<i>Humboldt</i>	89.86		392,122
B., C. R. & N.—C. R., I. F. & N. W. railway....	25.00	3,750	93,750
C. & N. W.—Toledo & North-Western railway...	35.14	5,000	175,700
C., R. I. & P.—Des Moines & Ft. Dodge Div....	6.32	4,800	29,072
Minneapolis & St. Louis railway.....	23.40	4,000	93,600
<i>Ida</i>	40.38		158,190
Chicago & North-Western—Maple River Br...	38.16	4,000	152,640
Dubuque & Sioux City—Onawa branch.....	2.22	2,500	5,550
<i>Iowa</i>	57.93		408,470
Chicago, Milwaukee & St. P.—Kansas City Div	32.63	4,000	130,720
Chicago, Rock Island & Pacific—Iowa Div....	25.25	11,000	277,750
<i>Jackson</i>	77.87		329,432
Chicago & N-W.—Iowa Midland branch.....	14.60	2,800	40,880
Chicago, M. & St. P.—Chicago & C. B. Div....	13.02	7,100	92,442
Chicago, M. & St. P.—Dubuque division.....	31.04	5,000	155,200
Chicago, M. & St. P.—Cascade branch.....	16.12	2,000	32,240
Chicago, M. & St. P.—Maquoketa branch.....	2.89	3,000	8,670
<i>Jasper</i>	127.939		780,179
Chicago Great Western—Des M. & St. J. Div...	19.02	4,800	91,296
Chicago, Rock Island & P.—Iowa division....	34.38	11,000	378,180
Chicago, Rock I. & P.—Newton & Monroe Br...	17.02	3,500	59,570
Chicago, R. I. & P.—Keokuk & Des M. Div....	17.40	4,500	78,300
Iowa Central—Main line.....	3.88	5,000	19,900
Iowa Central—State Center branch.....	5.928	2,575	15,265
Iowa Central—Newton branch.....	20.781	2,575	53,511
Iowa Central—Newton Br.—Lynnville stub...	2.50	2,575	6,437
Iowa Northern railway.....	6.93	4,000	27,720
<i>Jefferson</i>	84.281		556,655
Burlington & Western railway.....	17.816	1,500	26,724
Chicago, Burlington & Quincy railroad.....	25.735	11,250	289,518
Chicago, Ft. Madison & Des Moines railway...	12.60	2,500	31,500
Chicago, Rock Island & Pacific—Sw. division...	26.63	7,700	205,051
Iowa Central—Eastern division.....	1.50	2,575	3,862
<i>Johnson</i>	72.86		516,937
Burlington, Cedar Rap. & N.—Main line.....	16.05	6,500	104,325
Burlington, Cedar Rap. & N.—Muscatine Div...	7.08	4,000	28,340
Burlington, Cedar Rap. & N.—I. O. & W. Ry...	9.59	2,800	26,852
Burlington, Cedar Rap. & N.—O. R. & O. Ry...	12.96	4,500	58,320
Chicago, Rock Island & Pacific—Iowa Div....	27.20	11,000	299,200
<i>Jones</i>	96		403,665
Chicago & North-Western—Iowa Midland Br...	22.98	2,800	64,344
Chicago, Mil. & St. P.—Chicago & C. B. Div....	25.57	7,100	181,547
Chicago, Mil. & St. P.—Davenport & N. W. line	27.87	3,200	88,544
Chicago, Mil. & St. P.—Dubuque S. W. line....	19.78	3,500	69,23

TABLE No. 1—CONTINUED.

NAMES OF COUNTIES AND RAILROADS.	Miles of road.	Assessed value per mile.	Total assessed value.
<i>Keokuk</i>	144.591		\$ 465,461
Burlington & Western railway.....	13.447	\$ 1,500	20,170
Burlington, Cedar Rap. & N.—I. C. & W. Ry.....	31.35	2,900	87,780
Chi. & N. W.—Ottumwa, C. F. & St. Paul Br....	16.69	3,000	50,670
Chicago, Mil. & St. Paul—Kansas City Div....	30.76	4,000	123,040
Chicago, Rock Island & P.—Oskaloosa Div....	25.73	4,500	115,785
Iowa Central—Eastern division.....	26.414	2,575	68,016
<i>Kossuth</i>	111.14		521,093
Burlington, C. R. & N.—C. R. I. F. & N. W. Ry.....	28.34	3,750	106,275
Cedar Rapids, Garner & North-Western Ry.....	4.14	1,200	4,968
Chicago & N. W.—Toledo & N. W. Ry.....	46.51	5,000	232,550
Chicago, Mil. & St. P.—Iowa & Dak. Div.....	24.35	6,000	146,100
Minneapolis & St. Louis railway.....	7.80	4,000	31,200
<i>Lee</i>	160.236		805,315
Chicago, Burlington & Kansas City railway.....	16.69	3,500	59,115
C. B. & Q.—Keokuk & St. Paul railroad.....	36.296	7,500	249,720
Chicago, Ft. Madison & Des Moines Ry.....	26.31	2,500	65,775
Chicago, R. I. & P.—Keokuk & D. M. Div.....	27.15	4,500	122,175
Chicago, Santa Fe & California railway.....	19.81	10,000	198,100
St. Louis, Keokuk & Northwestern R. R.....	36.81	3,000	110,430
<i>Linn</i>	151.80		909,854
Burlington, Cedar Rap. & N.—Main line.....	21.66	6,500	140,790
Burlington, Cedar Rap. & N.—Milwaukee Div.....	21.29	4,000	85,160
Chicago & North-Western railway.....	29.38	11,250	330,525
Chicago, Mil. & St. P.—Chicago & C. B. Div....	26.04	7,100	184,884
Chicago, Mil. & St. P.—Kansas City Div.....	17.54	4,000	70,160
Chicago, Mil. & St. P.—Dubuque S. W. line....	8.11	3,500	28,385
Dubuque & Sioux City—Cedar Rapids branch.....	27.78	2,500	69,450
<i>Louisia</i>	89.661		426,608
Burlington & Northern railway.....	3.146	2,000	6,292
Burlington, Cedar Rap. & N.—Main line.....	23.15	6,500	150,475
Chicago, R. I. & P.—Southwestern Div.....	19.29	7,700	146,223
Iowa Central—Eastern division.....	22.375	2,575	57,616
Muscataine North & South railway.....	22	3,100	68,000
<i>Lucas</i>	52.131		403,034
Chicago, Burlington & Quincy railroad.....	26.829	11,250	301,826
Chicago, Burlington & Quincy—Chariton Br....	13.741	4,000	54,964
C. B. & Q.—Chariton, D. M. & S. R. R.....	11.561	4,000	46,244
<i>Lyon</i>	110.43		422,539
B. C. R. & N.—C. R., I. F. & N. W. Ry.....	37.79	3,750	141,562
Chicago, Mil. & St. P.—Iowa & Dak. Div.....	9.42	6,000	56,520
Chicago, Mil. & St. P.—Sioux City & Dak. Div....	3.04	3,500	10,640
C. St. P., Minneapolis & O.—Rock River Br....	17.44	4,135	72,114
Dubuque & Sioux City—Sioux Falls branch....	24.26	3,100	75,175
Sioux City & Northern railroad.....	18.48	3,600	66,528
<i>Madison</i>	52.64		266,494
Chicago Great Western—Des M. & St. Jo. Div.....	19.48	4,800	93,504
Chicago, Rock Island & P.—Iowa division.....	8.50	11,000	93,500
Chicago, R. I. & P.—Des Moines, I. & W. Br....	12.14	4,500	54,630
Des Moines & Kansas City railway.....	12.43	2,000	24,860
<i>Mahaska</i>	130.961		483,735
Burlington & Western railway.....	15.01	1,500	22,515
Burlington, Cedar R. & North'n—I. C. & W. Ry.....	4.32	2,800	12,096
Chicago & N. W.—Ottumwa, C. F. & St. P. Br....	17.30	3,000	51,900
Chicago, Rock Island & Pacific—Oskaloosa Div....	26.60	4,500	119,700
Chicago, Rock Island & Pacific—K. & D. M. Div....	21.34	4,500	96,030
Iowa Central—Main line.....	25.17	5,000	125,850
Iowa Central—Newton branch.....	6.897	2,575	17,760
Iowa Central—Eastern division.....	14.324	2,575	36,884

TABLE No. 1—CONTINUED.

NAMES OF COUNTIES AND RAILROADS.	Miles of road.	Assessed value per mile.	Total assessed value.
Marion	105 354		\$ 395,991
C. B. & Q.—Albia, K. & D. M., and D. M. & K. R. R.	39.204	\$ 4,000	156,816
Chicago, Rock Island & Pacific—Oskaloosa Div	12.65	4,500	56,925
Chicago, Rock Island & Pacific—K. & D. M. Div	14.50	4,500	65,250
Wabash—Des Moines & St. Louis railroad.....	59	3,000	117,000
Marshall	148 672		866,134
Chicago & North-Western railway.....	25.99	11,250	292,387
Chicago & Great Western—D. M. & St. J. Div..	31 78	4,800	152,544
C., M. & St. Paul—Chicago & C. B. division.....	25.39	7,100	180,289
Iowa Central—Main line.....	29.79	5,000	148,950
Iowa Central—Story City branch.....	15 01	2,575	38,651
Iowa Central—State Center branch.....	20,712	2,575	53,333
Mills	101,334		611,469
Chicago, Burlington & Quincy railroad.....	29.24	11,250	328,950
C., B. & Q.—Nebraska City, S. & N. E. R. R....	8,918	3,000	26,754
C., B. & Q.—Hastings & Avoca railroad.....	10,483	3,000	31,449
Kansas City, St. Joseph & Council Bluffs R. R.	17,963	5,500	98,796
Omaha & St. Louis railway.....	25 94	4,500	116,730
Tabor & Northern railway.....	8.79	1,000	8,790
Mitchell	75.70		229,033
Chicago Great Western—Main line.....	9.90	5,500	54,450
Chicago Great Western—Lyle branch.....	5.41	3,500	18,936
Chicago, Milwaukee & St. P.—Austin branch..	7.75	3,000	23,250
Dubuque & Sioux City—C. F. & M. railroad....	22.72	3,000	68,160
Stacyville railroad.....	7.93	2,000	15,860
Winona & Western railway.....	21.99	2,200	48,378
Monona	93.91		388,955
Chicago & North-Western—Maple River Br...	24.35	4,000	97,400
Chicago, Milwaukee & St. P.—Sioux City Br...	27.53	3,500	96,355
Dubuque & Sioux City—Onawa branch.....	16 28	2,500	40,700
Sioux City & Pacific railroad.....	25.75	6,000	154,500
Monroe	95 30		523,006
Albia & Centerville railway.....	11	2,000	22,000
Chicago, Burlington & Quincy railroad.....	27.816	11,250	312,930
C., B. & Q.—Albia, K. & D. M., & D. M. & K. R. R.	10.772	4,000	43,088
Chicago, Milwaukee & St. Paul—K. C. division	10.47	4,000	41,880
Iowa Central—Main Line.....	13.692	5,000	68,460
Wabash—Des Moines & St. Louis railroad....	11 55	3,000	34,650
Montgomery	49.606		394,761
Chicago, Burlington & Quincy railroad.....	27.081	11,250	304,661
Chicago, Burlington & Quincy—Neb City Br.	7.668	4,000	30,672
Chicago, Burlington & Quincy—B. & N. V. R. R.	2.418	4,000	9,672
C. B. & Q.—Red Oak & Atlantic railroad.....	12.439	4,000	49,756
Muscatine	114.05		736,484
Burlington, Cedar Rapids & Northern—M. L....	18.91	6,500	122,915
Burlington, Cedar Rapids & N.—Muscatine Div	19.21	4,000	76,840
Burlington, Cedar Rapids & N.—D. I. & D Ry.	7.11	3,000	21,330
Chicago, Rock Island & Pacific—Iowa Div.....	24 85	11,000	273,350
Chicago, Rock Island & Pac—Southwest'n Div	22.77	7,700	175,329
Chicago, Rock Island & Pacific—Wilton Br....	12.04	3,500	42,140
C., R. I. & P—Wilton & Tipton branch.....	1.16	500	580
Muscatine North and South railway.....	8	3,000	24,000
O'Brien	83.30		418,262
Chicago & North-Western—Toledo & N. W. Ry	25.30	5,000	126,500
Chicago, Milwaukee & St. P.—Iowa & Dak. Div	24.02	6,000	144,120
Chicago, St. Paul, Minn. & Omaha—Main line.	6.61	9,500	62,795
Dubuque & Sioux City—Sioux Falls branch...	27.37	3,100	84,847

TABLE No. 1—CONTINUED.

NAMES OF COUNTIES AND RAILROADS.	Miles of road.	Assessed value per mile.	Total assessed value.
<i>Osceola</i>	44.22		\$ 269,310
Burlington, Cedar R. & N.—C. R., I. F. & N. W.	26.24	3,750	98,400
Chicago, St. P., Minn. & Omaha—Main line....	17.98	9,500	170,810
<i>Page</i>	100.848		389,590
Chicago, B. & Q.—Nebraska City branch	11.80	4,000	47,200
Chicago, B. & Q.—Brownville & N. V. R. R.	22.81	4,000	91,240
Chicago, B. & Q.—Clar., C. Sp. & S. W. R. R.	17.768	4,000	71,072
Humeston & Shenandoah R. R.	27.02	3,000	81,060
Kansas City, St. Joe & C. B.—Tarkio Val. R. R.	2.174	4,500	9,783
Omaha & St. Louis railway	19.83	4,500	89,235
<i>Palto Alto</i>	72.32		343,560
Burlington, C. R. & N.—C. R., I. F. & N. W.	27.28	3,750	102,300
Chicago, M. & St. P.—Iowa & Dakota division..	24.34	6,000	146,040
Chicago, R. I. & P.—Des Moines & Ft. D. Div. .	20.70	4,600	95,220
<i>Plymouth</i>	92.76		510,382
Chicago & N.-W.—Maple River branch	7.96	4,000	31,840
Chicago, M. & St. P.—Sioux City & Dak. Div. .	15.00	3,500	52,500
Chicago, St. Paul, M. & O.—Main line.....	9.48	9,500	90,060
Dubuque & Sioux City—Main line.....	34.95	7,000	244,650
Sioux City Northern railroad.	25.37	3,600	91,332
<i>Pocahontas</i>	52.498		271,694
Chicago & N.-W.—Toledo & North-W. Ry.	24.13	5,000	120,900
Chicago, R. I. & P.—Des Moines & Ft. D. Div. .	16.65	4,800	76,590
Des Moines, Northern & Western railway.....	1.888	3,000	5,604
Dubuque & Sioux City—Main line.....	9.60	7,000	68,600
<i>Polk</i>	172.105		1,086,589
Chicago & N.-W.—Des M. & Minneapolis Br.	24.16	5,700	137,712
C. B. & Q.—A., K. & D. M. and D. M. & K. R. R.	10.135	4,000	40,540
Chicago G. W.—Des Moines & St. Joe. Div.	28.99	4,200	120,152
Chicago, R. I. & P.—Iowa division	27.73	11,000	305,090
Chicago, R. I. & P.—Des M., I. & W. branch....	8.71	4,500	39,195
Chicago, R. I. & P.—Keokuk & Des M. Div.	17.56	4,500	79,020
Chicago, R. I. & P.—Des M. & Ft. Dodge Div. .	9.30	4,800	42,780
Des Moines & Kansas City railway	7.29	2,000	14,580
Des Moines, Northern & Western railway.....	19.52	3,000	58,560
Des Moines Union railway.....	3.70	50,000	185,000
Wabash—Des Moines & St. Louis railroad.....	15.01	3,000	45,030
<i>Pottawattamie</i>	143.20		1,418,530
Chicago & North-Western railway	19.06	11,250	214,425
Chicago, Burlington & Quincy	1.566	11,250	17,617
Chicago, B. & Q.—Red Oak & Atlantic R. R.	1.996	4,000	7,984
Chicago, B. & Q.—Hastings & Avoca R. R.	5.244	3,000	15,732
Chicago, M. & St. P.—Chicago & C. B. Div.	26.55	7,100	189,505
Chicago, Rock Island & P.—Iowa division	45.04	11,000	495,440
Chicago, Rock Island & P.—Carson branch	17.73	3,500	62,055
Chicago, Rock Island & P.—Harlan branch.....	1.15	3,500	4,025
Kansas City, St. Joe & Council Bluffs R. R.	6.714	5,500	36,927
Omaha Bridge & Transfer company	3.15	3,000	9,450
Omaha & St. Louis railway	11.22	4,500	50,490
Union Pacific—Union division.	2.06	150,000	309,000
Union Pacific—Union Avenue Dummy line....	1.72	4,000	6,880
<i>Poweshiek</i>	96.132		532,375
Burlington, C. R. & N.—I. O. & W. Ry.	6.78	2,800	18,984
Chicago & N.-W.—Ottumwa, C. F. & St. P. Br.	27.21	3,000	81,630
Chicago, Rock Island & Pacific—Iowa Div.	28.68	11,000	315,480
Iowa Central—Main line.	22.81	5,000	114,050
Iowa Central—Montezuma branch	13.612	2,575	35,051
Iowa Central—Newton branch07	2,575	180

TABLE NO. 1.—CONTINUED.

NAMES OF COUNTIES AND RAILROADS.	Miles of road.	Assessed value per mile.	Total assessed value.
<i>Ringgold</i>	79.703	\$ 310,840
Chicago, B. & Q.—Leon, Mt. Avr & S. W. R. R.	29.642	4,000	114,568
Chicago G. W.—Des Moines & St. Joe. Div	23.94	4,800	114,912
Humeston & Shenandoah R. R.....	27.12	3,000	81,360
<i>Sioux</i>	62.59	258,930
Chicago & N. W.—Maple River branch	54.02	4,000	216,080
Chicago & N. W.—Toledo & North-Western Ry	8.57	5,000	42,850
<i>Scott</i>	100.99	513,540
Burlington, O. R. & N.—O. R. & C. railway....	25.51	4,500	114,795
Burlington, O. R. & N.—D. I. & D. railway ...	15.27	3,000	45,810
Chicago, M. & St. P.—Davenport & N. W. line.	26.54	3,200	84,928
Chicago, M. & St. P.—Maquoketa branch	7.80	3,000	23,400
Chicago, Rock Island & Pac.—Iowa division...	13.76	11,000	150,810
Chicago, Rock Island & P.—Southwestern Div.	12.11	7,700	93,247
<i>Shelby</i>	54.71	322,576
Chicago & North-Western—Iowa S.-W. branch	12.75	3,000	38,250
Chicago, Milwaukee & St. P.—Chi. & C. B. Div.	24.81	7,100	176,151
Chicago, Rock Island & Pacific—Iowa division	6.42	11,000	70,620
Chicago, Rock Island & Pacific—Harlan br'nc'h	10.73	3,500	37,555
<i>Sioux</i>	146.47	765,872
Chicago & North-Western—Toledo & N.-W. Ry	35.06	5,000	175,300
Chicago, Milwaukee & St. P.—Iowa & Dak. Div	29.08	6,000	174,480
Chicago, Milwaukee & St. P.—Eden branch....	8.99	3,000	26,970
Chicago, Milwaukee & St. P.—S. City & D. Div.	16.88	3,500	59,080
Chicago, St. Paul, Minneapolis & O.—Main line	22.09	9,500	209,855
Dubuque & Sioux City—Sioux Falls branch...	7.09	3,100	21,979
Sioux City & Northern railroad.....	27.28	3,600	98,208
<i>Story</i>	96.238	648,453
Ames & College railway	1.988	1,500	2,982
Chicago & North-Western railway	24.23	11,250	272,583
Chicago & North-Western—D. M. & Min'n'o'l's Br	25.73	5,700	146,661
Chicago, Milwaukee & St. P.—Chi. & C. B. Div.	24.59	7,100	176,009
Iowa Central—Story City branch	19.50	2,575	50,213
<i>Tama</i>	104.62	724,934
Burlington, Cedar Rapids & North'n—Pac. Div	18.05	4,500	81,225
Chicago & North-Western railway	25.34	11,250	285,075
Chicago & North-Western—O., O. F. & St. P. Br	.43	3,000	390
Chicago & North-Western—Toledo & N.-W. Ry	22.14	5,000	110,700
Chicago Great Western—Des M. & St. Joe Div.	13.64	4,800	60,672
Chicago, Milwaukee & St. P.—Chi. & C. B. Div.	26.32	7,100	186,872
<i>Taylor</i>	60.758	234,708
Chicago, Burlington & Quincy—Creston br'nc'h	28.008	4,500	126,036
Chicago Great Western—Des M. & St. Joe Div.	5.79	4,800	27,792
Humeston & Shenandoah railroad	26.96	3,000	80,880
<i>Union</i>	67.281	479,595
Chicago, Burlington & Quincy railroad....	25.797	11,250	290,216
Chicago, Burlington & Quincy—Creston Br.	10.743	4,500	48,339
Chicago, Burl. & Quincy—Creston & N. R. R.	8.152	4,000	32,608
Chicago Great Western—Des M. & St. Joe Div	22.59	4,800	108,432
<i>Van Buren</i>	80.05	298,955
Chicago, Burlington & Kansas City railway..	27.33	3,500	95,655
Chicago, Ft. Madison & Des Moines railway...	14.72	2,500	36,800
Chicago, Rock Island & Pac.—Keosauqua Br.	4.50	3,500	15,750
Chicago, Rock Island & Pac.—K. & D. M. Div..	33.50	4,500	150,750
<i>Wapello</i>	116.689	672,723
Chicago, Burlington & Quincy railroad.....	26.856	11,250	302,130
Chicago, Milwaukee & St. Paul—Kan. C. Div..	27.31	4,000	109,240

TABLE No. 1—CONTINUED.

NAMES OF COUNTIES AND RAILROADS.	Miles of road.	Assessed value per mile.	Total assessed value.
<i>Wapello—Continued—</i>			
Chicago, Ft. Madison & Des Moines railway...	15.	\$2,500	\$ 37,500
Chicago, Rock Island & Pacific—S. W. Div. ...	7.72	7,700	59,444
Chicago, Rock Island & Pac.—K. & D. M. Div.	30.	4,500	135,000
Wabash railroad.....	9.803	3,000	29,409
<i>Warren.....</i>			
O. B. & Q.—A., K. & D. M. and D. M. & K. R. R.	98.885		363,827
Chicago, Burl. & Quincy—C. D. M. & S. Ry...	7.698	4,000	30,784
Chicago Great Western—D. M. & St. Joe Div...	21.439	4,000	85,756
Chicago, Rock Island & Pac—D. M., I. & W. Br	15.79	4,800	75,792
Des Moines & Kansas City railway.....	26.23	4,500	116,035
	27.73	2,000	55,460
<i>Washington.....</i>			
Burlington & Northwestern railway.....	103.663		413,817
Burlington & Western railway.....	12.99	2,000	25,980
Burlington, O. R. & Northern—Muscatine Div	13.802	1,500	20,793
Burlington, C. R. & Northern—I. O. & W. R. R.	4.31	4,000	17,240
Chicago, Rock Island & Pacific—S. W. Div....	20.98	2,800	58,744
Chicago, Rock Island & Pac.—Oskaloosa Div..	25.64	7,700	197,428
Iowa Central—Eastern division.....	14.02	4,500	63,090
	11.861	2,575	30,542
<i>Wayne.....</i>			
Chicago, Burlington & Quincy—Chariton Br..	79.403		405,387
Chicago, Milwaukee & St. Paul—K. C. Div....	6.893	4,000	27,572
Chicago, Rock Island & Pacific—S. W. Div. ...	14.96	4,000	59,840
Keokuk & Western railroad.....	27.75	7,700	213,675
	29.80	3,500	104,300
<i>Webster.....</i>			
Chicago & North-Western—T. & N. W. Ry ...	185.135		729,735
Chicago, Rock Island & P.—D. M. Ft. D. Div..	25.96	5,000	129,800
Crooked Creek Railroad & Coal Co.....	32.55	4,600	149,730
Dubuque & Sioux City—Main line.....	11.8	2,000	23,600
Mason City & Ft. Dodge railroad.....	26.74	7,000	187,180
Minneapolis & St. Louis railway.....	32.915	3,000	98,745
	35.17	4,000	140,680
<i>Winneshiek.....</i>			
Burlington, C. R. & N.—O. R., I. F. & N. W. Ry.	42.09		163,122
Minneapolis & St. Louis railway.....	21.29	3,750	79,922
	20.80	4,000	83,200
<i>Winneshiek.....</i>			
Burlington, C. R. & N.—Milwaukee division...	82.85		350,384
Burlington, O. R. & N.—O. D. & M. railway...	1.14	4,000	4,560
Chicago, M. & St. P.—D. & N. W. line.....	22.99	2,000	45,980
Chicago, M. & St. P.—I. & M. division.....	2.47	3,200	7,904
Chicago, M. & St. P.—Decorah branch.....	16.96	5,000	84,800
Chicago, M. & St. P.—Iowa & Dakota division	9.54	3,000	28,620
	29.75	6,000	178,500
<i>Woodbury.....</i>			
Chicago & N. W.—Maple River branch.....	125.71		596,427
Chicago, M. & St. P.—Sioux City branch.....	25.66	4,000	102,640
Chicago, M. & St. P.—Sioux City & Dak. Div..	31.96	3,500	111,860
Chicago, St. P., Min. & Omaha—Main line....	5.63	3,500	19,705
Dubuque & Sioux City—Main line.....	.94	9,500	8,930
Dubuque & Sioux City—Onawa branch.....	6.41	7,000	44,870
Sioux City & Northern railroad.....	25.94	2,500	64,850
Sioux City & Pacific railroad.....	5.57	3,600	20,052
Sioux City Terminal Ry & Warehouse Co....	22.33	6,000	133,920
	1.28	70,000	89,600
<i>Worth.....</i>			
Burlington, C. R. & Northern—Main line.....	48.599		171,773
Chicago Great Western—Lyle branch.....	7.23	6,500	46,980
Chicago, M. & St. Paul—Austin branch.....	14.39	3,500	50,365
Iowa Central—Main line.....	11.27	3,000	33,810
Iowa Central—Northwood branch.....	2.009	5,000	10,045
Minneapolis & St. Louis railway.....	11.38	2,575	29,303
	.33	4,000	1,320

TABLE NO. 1—CONTINUED.

NAMES OF COUNTIES AND RAILROADS.	Miles of road.	Assessed value per mile.	Total assessed value.
<i>Wright</i>	108.899	\$ 405,413
Burlington, O. R. & N.—O. R., I. F. & N. W.....	45.04	\$ 3,750	168,900
Chicago & N.-W.—Toledo & N.-W. railway.....	23.55	5,000	119,250
Iowa Central—Belmond branch.....	6.503	2,575	16,745
Mason City & Ft. Dodge railroad.....	33.506	3,000	100,518
Total.....	8,518.155	\$44,550,129

TABLE NO 2.

Railroads assessed on account of sleeping cars, with mileage and assessment.

NAMES OF RAILROADS USING OR OPERATING SLEEPING CARS NOT OWNED BY THE COMPANY.	Miles on which sleeping cars are operated.	Assessed value per mile for sleeping cars.	Aggregate as-sessed value of sleeping cars.
Burlington, Cedar Rapids & Northern R. R. Co...	506	\$ 16,191
Main Line—Burlington to West Liberty.....	61	\$ 21	1,281
West Liberty to Cedar Rapids.....	37	84	3,108
Cedar Rapids to Vinton.....	23	63	1,449
Vinton to Minnesota line.....	108	42	4,536
Vinton to Granite (Lyon county).....	277	21	5,817
Chicago & North-Western Railroad company.....	747	25,781
Clinton to Cedar Rapids.....	81	80	6,480
Cedar Rapids to Tama.....	51	65	3,315
Tama to Carroll.....	125	40	5,000
Carroll to Missouri Valley.....	72	38	2,736
Missouri Valley to Council Bluffs.....	21	75	1,575
Maple River to Carnovan.....	13	2	26
Tama to Jewell Junction.....	69	30	2,070
Jewell Junction to Carnovan.....	73	13	949
Carnovan to Onawa.....	68	15	1,020
Jewell Junction to Hawarden.....	174	15	2,610
Chicago, Burlington & Quincy Railroad company	323.654	23,664
Main line.....	281.654	75	21,124
Keokuk & St. Paul.....	42	80	2,560
Chicago Great Western Railroad company.....	370.88	23,017
Dubuque to Oelwein.....	73	90	6,570
Oelwein to Elma.....	49.20	113	5,559
Elma to Minnesota state line.....	20.68	100	2,068
Oelwein to Missouri state line.....	228	65	14,820
Chicago, Milwaukee & St. Paul railway.....	40.95	1,033
Mason City to Northwood.....	27.95	30	838
Ottumwa to Hedrick.....	13	15	195

TABLE No. 2--CONTINUED.

NAMES OF RAILROADS USING OR OPERATING SLEEPING CARS NOT OWNED BY THE COMPANY.	Miles on which sleeping cars are operated.	Assessed value per mile for sleeping cars.	Aggregate assessed value of sleeping cars.
Chicago, Rock Island & Pacific Railroad Co.....	648 10	\$ 36,301
West Liberty to Council Bluffs.....	278 85	\$ 68	18,962
West Liberty to Davenport.....	39 26	135	5,300
Des Moines to Angus.....	38	26	988
Davenport to Washington.....	64 47	56	3,610
Washington to Evans.....	57 21	26	1,487
Washington to Lineville.....	129 25	30	3,898
Harvey to Ottumwa.....	37 39	55	2,056
Chicago, St. P., Min. & Omaha Railroad Co.....	57 10	55	3,140
Chicago, Santa Fe & California Railroad Co.....	19 81	80	1,584
Dubuque & Sioux City Railroad company.....	394	18,775
Dubuque to Waterloo.....	90	75	6,750
Waterloo to Cherokee.....	177	50	8,850
Cherokee to Sioux City.....	59	25	1,475
Cherokee to Minnesota state line.....	68	25	1,700
Iowa Central Railway company.....	254 38	6,766
Mason City to Hedrick.....	166	30	4,980
Hedrick to Keithsburg.....	77	17	1,309
Manley to Northwood.....	11 39	42	477
Kansas City, St. Joseph & Council Bluffs Ry Co..	54 46	85	4,629
Omaha & St. Louis Railway company..	65 73	41	2,694
Minneapolis & St. Louis Railway company.....	137 89	26	3,585
Sioux City & Pacific Railway company.....	80 47	3,773
Sioux City to Onawa.....	37	55	2,035
Onawa to Missouri Valley.....	43 47	40	1,738
Union Pacific Railway company.....	2 06	80	164
Wabash Railway company.....	85 18	5,417
Des Moines to Harvey—D. M. & St. Louis Ry..	41 87	57	2,386
Ottumwa to Coatsville.....	43 31	70	3,031
Des Moines Union.....	3 7	216	799
Total.....	3,779,344	\$ 183,313

TABLE No. 3.

Length and assessed value of sleeping-car lines by counties.

NAMES OF COUNTIES AND RAILROADS.	Miles of road.	Assessed value per mile.	Total assessed value.
<i>Adair</i>	8.52		\$ 578
Chicago, Rock Island & Pacific—Iowa Div.....	8.52	68	579
<i>Adams</i>	26.475		1,986
Chicago, Burlington & Quincy railroad.....	26.475	75	1,986
<i>Appanoose</i>	37.151		1,405
Chicago, Rock Island & Pacific—S. W. Div.....	29.89	30	897
Wabash railroad.....	7.261	70	508
<i>Benton</i>	62.70		3,332
Burlington, Cedar Rapids & N.—Main line.....	23.01	63	1,455
Burlington, Cedar Rapids & N.—Pacific Div.....	14.65	21	312
Chicago & Northwestern railway.....	24.84	65	1,615
<i>Black Hawk</i>	89.88		5,356
Burlington, Cedar Rapids & N.—Main line.....	32.74	42	1,375
Chicago Great Western—D. M. & St. J. Div.....	30.42	65	1,977
Dubuque & Sioux City—Main line.....	26.72	75	2,004
<i>Boone</i>	52.21		1,743
Chicago & North-Western railway.....	27.53	40	1,101
Minneapolis & St. Louis railroad.....	24.68	26	642
<i>Bremer</i>	10.21		857
Burlington, Cedar Rapids & N.—Main line.....	4.18	42	176
Chicago Great Western—Main line.....	6.03	113	631
<i>Buchanan</i>	38.84		3,055
Chicago Great Western—Main line.....	11.41	90	1,027
Chicago Great Western—D. M. & St. J. Div.....	2.90	65	188
Dubuque & Sioux City—Main line.....	24.53	75	1,840
<i>Buena Vista</i>	49.18		1,627
Chicago & North-Western—Toledo & N.—W. Ry.....	23.77	15	357
Dubuque & Sioux City—Main line.....	25.41	50	1,270
<i>Butler</i>	73.76		2,130
Burlington, Cedar Rapids & N.—Main line.....	21.06	42	885
Dubuque & Sioux City—Main line.....	24.91	50	1,245
<i>Calhoun</i>	38.69		1,101
Chicago & North-Western—Toledo & N.—W. Ry.....	23.84	15	358
Dubuque & Sioux City—Main line.....	14.85	50	743
<i>Carroll</i>	23.41		1,016
Chicago & North-Western Ry.....	23.41	40	1,016
<i>Cass</i>	27.04		1,839
Chicago, Rock Island & Pacific—Iowa Div.....	27.04	68	1,839
<i>Cedar</i>	40.83		3,682
Burlington, Cedar Rapids & N.—Main line.....	8.95	84	752
Chicago & North-Western railway.....	24.98	80	1,998
Chicago, Rock Island & Pacific—Iowa Div.....	6.90	135	932
<i>Cerro Gordo</i>	85.20		1,183
Burlington, Cedar Rapids & N.—Main line.....	10.57	42	444
Chicago, Milwaukee & St. P.—Austin branch.....	8.93	30	268
Iowa Central—Main line.....	15.70	30	471
<i>Cherokee</i>	41.20		1,775
Dubuque & Sioux City—Main line.....	29.80	50	1,490
Dubuque & Sioux City—Sioux Falls branch.....	11.41	25	285
<i>Chickasaw</i>	25.70		2,904
Chicago Great Western—Main line.....	25.70	113	2,904

TABLE No. 3—CONTINUED.

NAMES OF COUNTIES AND RAILROADS.	Miles of road.	Assessed value per mile.	Total assessed value.
<i>Clarke</i>	26.498		\$ 1,987
Chicago, Burlington & Quincy railroad.....	26.498	75	1,987
<i>Clay</i>	5.70		85
Chicago & North-Western—Toledo & N.-W. Ry	5.70	15	85
<i>Clinton</i>	40.17		3,214
Chicago & North-Western railway.....	40.17	80	3,214
<i>Crawford</i>	31.80		1,264
Chicago & North-Western railway.....	31.80	40	1,264
<i>Dallas</i>	44.54		1,894
Chicago, Rock Island & Pacific—Iowa division	17.54	68	1,193
Chicago, R. I. & P.—Des M. & Ft. Dodge Div ..	27.00	28	702
<i>Davis</i>	49.136		2,423
Chicago, Rock Island & Pacific—S. W. division	22.89	30	686
Wabash railroad.....	26.246	70	1,737
<i>Delaware</i>	50.09		4,140
Chicago Great Western—Main line.....	25.62	90	2,305
Dubuque & Sioux City—Main line.....	24.47	75	1,835
<i>Des Moines</i>	48.218		2,515
Burlington, Cedar Rapids & N.—Main line	21.18	21	443
Chicago, Burlington & Quincy railroad.....	18.058	75	1,354
Chicago, Burl. & Q.—Keokuk & St. Paul R R	8.98	80	718
<i>Dickinson</i>	29.80		625
Burl., Ced. Rap. & N.—C. R., I. F. & N. W. Ry.	29.80	21	625
<i>Dubuque</i>	61.08		5,048
Chicago Great Western—Main line.....	31.28	90	2,813
Dubuque & Sioux City—Main line.....	29.80	75	2,235
<i>Emmet</i>	16.22		340
Burl., Ced. Rap. & N.—C. R., I. F. & N. W. Ry.	16.22	21	340
<i>Fayette</i>	26.65		2,689
Chicago, Great Western—Main line.....	19.89	113	2,239
Chicago, Great W.—Des M. & St. Jo. Div.....	6.89	65	447
<i>Floyd</i>	20.57		863
Burlington, Ced. Rap. & Northern—Main line	20.57	42	863
<i>Franklin</i>	40.57		1,126
Burl., Ced. Rap. & N.—C. R., I. F. & N. W. Ry.	12.38	21	259
Dubuque & Sioux City—Main line.....	1.10	50	55
Iowa Central—Main line.....	27.09	30	812
<i>Fremont</i>	38.523		2,859
Kansas City, St. Jo. & Council Bluffs R. R.....	29.783	85	2,531
Omaha & St. Louis railway.....	8.749	41	358
<i>Greene</i>	24.19		967
Chicago & North-Western railway.....	24.19	40	967
<i>Grundy</i>	47.26		1,459
Burlington, Cedar Rapids & N.—Pacific Div ..	15.22	21	319
Burl., Ced. Rap. & N.—C. R., I. F. & N. W. Ry.	11.13	21	233
Chicago & North-Western—Toledo & N.-W. Ry	12.79	30	383
Chicago Great Western—Des M. & St. Jo. Div.	7.95	65	516
Dubuque & Sioux City—Main line.....	.17	50	8
<i>Guthrie</i>	19.30		1,312
Chicago, Rock Island & Pacific—Iowa division	19.30	68	1,312
<i>Hamilton</i>	114.36		1,946
Chicago & North-Western—Toledo & N.-W. Ry	45.58		
Chicago & North-Western (Jewell Jct. east).....	9	30	270
Chicago & North-Western (Jewell Jct. west) ..	16	13	208
Chicago & North-Western (Jewell Jct. north)..	20.58	15	308
Dubuque & Sioux City—Main line.....	23.20	50	1,160
<i>Hancock</i>	25.71		668
Minneapolis & St. Louis railway.....	25.71	26	668

TABLE NO. 3—CONTINUED.

NAMES OF COUNTIES AND RAILROADS.	Miles of road.	Assessed value per mile.	Total assessed value.
<i>Hardin</i>	95.37		\$ 3,173
Burl., Ced. Rap. & N.—O. R., I. F. & N. W. Ry.	17.88	21	375
Chicago & North-Western—Toledo & N.-W. Ry	24.81	30	744
Dubuque & Sioux City—Main line.....	23.72	50	1,186
Iowa Central—Main line.....	28.96	30	868
<i>Harrison</i>	62.73		2,448
Chicago & North-Western railway.....	30.33	38	1,152
Sioux City & Pacific railroad.....	32.40	40	1,296
<i>Henry</i>	38.366		1,694
Chicago, Burlington & Quincy railroad.....	19.703	75	1,477
Iowa Central—Eastern division.....	18.653	17	317
<i>Howard</i>	13.14		1,194
Chicago Great Western—Main line.....	13.14	100	1,314
<i>Humboldt</i>	83.54		1,660
B., O. R. & N.—O. R., I. F. & N. W. railway..	25	21	525
O. & N-W.—Toledo & North-Western railway.	27.14	15	407
Minneapolis & St. Louis railway.....	23.40	26	608
<i>Ida</i>	34.16		444
Chicago & N-W.—Maple River branch.....	34.16	13	444
<i>Iowa</i>	25.25		1,717
Chicago, R. I. & P.—Iowa division.....	25.25	68	1,717
<i>Jasper</i>	57.38		3,691
Chicago G. W.—Des Moines & St. Joe division	19.02	65	1,235
Chicago, R. I. & P.—Iowa division.....	34.38	68	2,307
Iowa Central—Main line.....	8.98	30	119
<i>Jefferson</i>	53.865		2,754
Chicago, Burlington & Quincy railroad.....	25.735	75	1,930
Chicago, R. I. & P.—Southwestern division..	28.63	30	799
Iowa Central—Eastern division.....	1.50	17	25
<i>Johnson</i>	43.25		3,197
Burlington, O. R. & N.—Main line.....	16.05	84	1,348
Chicago, R. I. & P.—Iowa division.....	27.20	68	1,849
<i>Keokuk</i>	52.144		1,119
Chicago, R. I. & P.—Oskaloosa division.....	25.73	28	668
Iowa Central—Eastern division.....	26.414	17	451
<i>Kossuth</i>	7.80		202
Minneapolis & St. Louis railroad.....	7.80	26	202
<i>Lee</i>	53.106		4,081
Chicago, B. & Q.—Keokuk & St. Paul R. R....	33.296	75	2,497
Chicago, Santa Fe & California railway.....	19.81	80	1,584
<i>Linn</i>	51.04		4,169
Burlington, O. R. & N.—Main line.....	21.66	84	1,819
Chicago & North-Western railway.....	29.38	80	2,350
<i>Louisa</i>	64.515		1,929
Burlington, O. R. & N.—Main line.....	23.15	21	486
Chicago, R. I. & P.—Southwestern division..	18.99	56	1,063
Iowa Central—Eastern division.....	22.375	17	380
<i>Lucas</i>	26.829		2,012
Chicago, Burlington & Quincy railroad.....	26.829	75	2,012
<i>Lyon</i>	62.04		1,399
B., O. R. & N.—O. R., I. F. & N. W. railway..	37.79	31	793
Dubuque & Sioux City—Sioux Falls branch...	24.26	25	608
<i>Madison</i>	27.98		1,844
O. G. W.—Des Moines & St. Joe division.....	19.48	65	1,266
Chicago, R. I. & P.—Iowa division.....	8.50	68	598

TABLE No. 3—CONTINUED.

NAMES OF COUNTIES AND RAILROADS.	Miles of road.	Assessed value per mile.	Total assessed value.
<i>Mahaska</i>	34 134		371
Chicago, R. I. & P. (Evans east).....	17.46	26	453
Chicago, R. I. & P. (Evans west).....	7.61	55	418
Iowa Central—Main line.....	16.37	30	491
Iowa Central—Eastern division.....	14.324	30	428
<i>Marion</i>	29.52		1,823
Wabash—Des Moines & St. Louis railroad.....	26.86	55	1,477
Chicago, Rock Island & P. (Harvey east).....	2.66	55	146
<i>Marshall</i>	87.56		4,001
Chicago & North-Western railway.....	25.99	40	1,039
C. G. W.—Des Moines & St. Joe division.....	31.78	65	2,069
Iowa Central—Main line.....	29.79	30	893
<i>Mills</i>	72.893		4,783
Chicago, Burlington & Quincy railroad.....	29.24	75	2,193
Kansas City, St. Joseph & C. B. railroad.....	17.963	85	1,527
Omaha & St. Louis railway.....	25.94	41	1,063
<i>Mitchell</i>	17.65		1,222
Chicago Great Western—Main line.....	9.90	100	990
Chicago, Milwaukee & St. P.—Austin branch.....	7.75	30	232
<i>Monona</i>	50.10		1,581
Chicago & N-W.—Maple River branch.....	24.35	13	318
Sioux City & Pacific railroad (Onawa north).....	15.75	55	865
Sioux City & Pacific railroad (Onawa south).....	10	40	400
<i>Monroe</i>	27.816		2,086
Chicago, Burlington & Quincy railroad.....	27.816	75	2,086
<i>Montgomery</i>	27.081		2,085
Chicago, Burlington & Quincy railroad.....	27.081	75	2,085
<i>Muscattine</i>	66.53		4,950
Burlington, Cedar Rapids & Nor.—Main line.....	16.91	21	355
Burlington, Cedar Rapids & Nor.—Main line.....	2	84	168
Chicago, Rock I. & Pacific—(W. Liberty east).....	21.85	135	2,949
Chicago, Rock I. & Pacific—(W. Liberty west).....	3	63	204
Chicago, Rock I. & Pacific—S. W. division.....	22.77	56	1,275
<i>O'Brien</i>	59.28		1,426
Chicago & North-Western—T. & N-W. Ry.....	25.30	15	379
Chicago, St. P., Minneapolis & O.—Main line.....	6.61	55	363
Dubuque & Sioux City—Sioux Falls branch.....	27.37	25	684
<i>Osceola</i>	44.22		1,539
Burlington, C. R. & Nor.—C. R., I. F. & N. W.....	16.24	21	551
Chicago, St. P., Minneapolis & O.—Main line.....	17.98	55	988
<i>Page</i>	19.83		813
Omaha & St. Louis railway.....	19.83	41	813
<i>Palo Alto</i>	27.28		572
Burlington, C. R. & N.—C. R., I. F. & N. W. Ry.....	27.28	21	572
<i>Plymouth</i>	44.43		1,400
Chicago, St. P., Minneapolis & O.—Main line.....	9.48	55	521
Dubuque & Sioux City—Main line.....	34.95	25	874
<i>Pocahontas</i>	33.98		852
Chicago & North-Western—T. & N-W. Ry.....	24.18	15	362
Dubuque & Sioux City—Main line.....	9.80	50	490
<i>Polk</i>	75.43		5,393
Chicago Great Western—Des M. & St. Joe Div.....	28.99	65	1,884
Chicago, Rock Island & Pacific—Iowa Div.....	27.73	68	1,885
Wabash—Des Moines & St. Louis railroad.....	15.01	55	825
Des Moines Union railway.....	3.70	216	799

TABLE No. 3—CONTINUED.

NAMES OF COUNTIES AND RAILROADS.	Miles of road.	Assessed value per mille.	Total assessed value.
<i>Pottawattamie</i>	83.99		\$ 5,685
Chicago & North-Western railway.....	19.06	\$ 75	1,429
Chicago, Rock Island & Pacific—Iowa Div....	45.04	68	3,062
Kansas City, St. Joe & Council Bluffs R. R....	6.714	85	570
Omaha & St. Louis railway.....	11.22	41	460
Union Pacific—Union division.....	2.06	80	164
<i>Poweshiek</i>	48.49		2,430
Chicago, Rock Island & Pacific—Iowa Div....	25.68	68	1,746
Iowa Central—Main line.....	22.81	30	684
<i>Ringgold</i>	23.94		1,556
Chicago Great Western—Des M. & St. Joe Div	23.94	65	1,556
<i>Sac</i>	62.59		453
Chicago & North-Western—Maple River Br...	25	13	325
Chicago & North-Western—T. & N.-W. Ry....	8.57	15	123
<i>Scott</i>	25.87		2,535
Chicago, Rock Island & Pacific—Iowa Div....	13.76	135	1,857
Chicago, Rock Island & Pacific—S. W. Div....	12.11	56	678
<i>Shelby</i>	6.42		436
Chicago, Rock Island & Pacific—Iowa Div....	6.42	68	436
<i>Sioux</i>	64.23		1,915
Chicago & North-Western—T. & N.-W. Ry....	35.06	15	525
Chicago, St. P., Minneapolis & O.—Main line...	22.09	55	1,214
Dubuque & Sioux City—Sioux Falls branch...	7.09	25	176
<i>Story</i>	24.23		969
Chicago & North-Western railway.....	24.23	40	969
<i>Tama</i>	78.17		3,512
Burlington, Cedar Rapids & Nor.—Pacific Div	18.05	21	379
Chicago & North-Western railway.....	25.34	65	1,647
Chicago & North-Western—T. & N.-W. Ry....	22.14	30	644
Chicago Great Western—D. M. & St. Joe Div..	12.64	65	822
<i>Taylor</i>	5.79		376
Chicago Great Western—D. M. & St. Joe Div..	5.79	65	376
<i>Union</i>	49.387		3,402
Chicago, Burlington & Quincy railroad.....	25.791	75	1,934
Chicago Great Western—D. M. & St. Joe Div..	22.59	65	1,468
<i>Wapello</i>	44.379		2,930
Chicago, Burlington & Quincy railroad.....	26.856	75	2,013
Chicago, Rock Island & Pacific—S. W. Div....	7.72	30	231
Wabash railroad.....	9.803	70	686
<i>Warren</i>	15.79		1,026
Chicago Great Western—D. M. & St. J. Div....	15.79	65	1,026
<i>Washington</i>	51.521		1,822
Chicago, Rock Island & P.—(Washington east)	11	56	616
Chicago, Rock I. & P.—(Washington south)....	14.64	30	439
Chicago, Rock Island & P.—Oskaloosa Div....	14.02	26	365
Iowa Central—Eastern division.....	11.861	17	202
<i>Wayne</i>	27.75		773
Chicago, Rock Island & P.—S. W. Div....	27.75	30	773
<i>Webster</i>	87.87		2,640
Chicago & North-Western—T. & N.-W. Ry....	25.96	13	389
Dubuque & Sioux City—Main line.....	26.74	50	1,337
Minneapolis & St. Louis railway.....	35.17	26	914
<i>Winneshago</i>	20.80		511
Minneapolis & St. Louis railway.....	20.80	26	541

TABLE NO. 3—CONTINUED.

NAMES OF COUNTIES AND RAILROADS.	Miles of road.	Assessed value per mile.	Total assessed value.
<i>Woodbury</i> ..	33.67		\$ 1,490
Chicago & North-Western—Maple River Br...	4	\$ 13	52
Chicago, St. Paul, M. & O.—Main line.....	.94	55	51
Dubuque & Sioux City—Main line	6.41	25	160
Sioux City & Pacific railroad.....	22.33	55	1,227
<i>Worth</i>	29.60		1,127
Burlington, Cedar Rapids & N.—Main line	7.22	42	303
Chicago, Milwaukee & St. P.—Austin branch	11.27	30	338
Iowa Central—(Main line).....	11.38	42	478
Minneapolis & St. Louis railway.....	.33	28	8
<i>Wright</i>	38.11		728
Burlington, C. R. & N.—C., R. I. F. & N.—W. Ry.	26.11	21	548
Chicago & N.—W.—Toledo & N.—W. Ry.....	12	15	180
Total	3,779 814		\$ 183,333

TABLE NO. 4.

Showing assessment of telegraph and telephone companies for 1899.

NAME OF COMPANY.	ADDRESS.	Taxable value.	Amount of tax.
Western Union Telegraph Co..	195 Broadway, N. Y...	\$ 532,780	\$ 17,759 33
Postal Telegraph Cable Co.....	Des Moines, Iowa.....	68,250	2,275.00
American Teleph. & Teleg. Co.	18 Courtland St., N. Y.	16,150	538.33
Iowa Telephone Co.....	Davenport, Iowa.....	221,515	7,383.83
Nebraska Telephone Co.....	Omaha, Neb.....	10,000	333.33
Woodbine Telephone Co.....	Woodbine, Iowa.....	1,600	53.33
Clearfield & Lenox Teleph. Co.	Clearfield, Iowa.....	1,940	64.67
Chariton & Newton Teleph. Co.	Chariton, Iowa.....	1,250	41.67
Boone County Telephone Co....	Boone, Iowa.....	3,339	111.30
Cedar Valley Telephone Co....	Waterloo, Iowa.....	16,370	545.67
Estherville Telephone Co.....	Estherville, Iowa.....	650	21.67
The E. H. Martin Telephone Co	Webster City, Iowa...	3,080	102.67
Home Telephone Co.....	Sioux City, Iowa.....	10,000	333.33
Home Telephone Co.....	Marion, Iowa.....	600	20.00
Home Telephone Co.....	Oskaloosa, Iowa.....	5,360	178.67
North English Telephone Co...	North English, Iowa...	100	3.33
Marshall Telephone Co.....	Marshalltown, Iowa...	3,445	114.83
Spencer Telephone Co.....	Spencer, Iowa.....	600	20.00
Deloit Telephone Co.....	Denison, Iowa.....	100	3.33
Ced. Rap. & Marion Teleph. Co.	Cedar Rapids, Iowa...	12,750	425.00
Winnebago Telephone Co.....	Forest City, Iowa.....	300	10.00
Bishop Telephone Co.....	Central City, Iowa...	5,120	170.67
Standard Telephone Co.....	Waukon, Iowa.....	4,768	158.60
Jefferson Telephone Co.....	Jefferson, Iowa.....	1,860	62.00
David City & Pl'santon Tel. Co.	Pleasanton, Iowa.....	250	8.33
Western Electric Telephone Co	Britt, Iowa.....	18,170	539.00
The Perry Telephone Co.....	Perry, Iowa.....	5,780	192.00
Conway Telephone Co.....	Conway, Iowa.....	1,064	35.47

TABLE NO. 4—CONTINUED.

NAME OF COMPANY.	ADDRESS.	Taxable value.	Amount of tax.
Missouri & Iowa Telephone Co.	Lineville, Iowa	\$ 680	\$ 22.00
Logan Telephone Co	Logan, Iowa	150	5.00
City Telephone Co	Tabor, Iowa	600	20.00
Tri City Telephone Co	Ointon, Iowa	2,000	68.87
Richland Telephone Co	Richland, Iowa	160	5.33
Leon Telephone Co	Leon, Iowa	650	21.67
Jefferson County Telephone Co	Fairfield, Iowa	1,170	39.00
Wayne County Telephone Co	Allerton, Iowa	440	14.67
Commercial Telephone Co	Toledo, Iowa	440	14.67
Lake City Telephone Co	Lake City, Iowa	481	16.04
Mutual Telephone Co	Des Moines, Iowa	10,000	333.33
Emmetsburg Telephone Co	Emmetsburg, Iowa	300	10.00
Greene & Western Teleph. Co.	Mason City, Iowa	3,210	107.00
Moravia Telephone Co	Moravia, Iowa	630	22.67
Oelwein Telephone Co	Oelwein, Iowa	750	25.00
Kriebs & Beddon Teleph. line.	Elkport, Iowa	100	3.33
Lamoni Telephone exchange	Lamoni, Iowa	1,040	34.67
Chariton Telephone Co	Chariton, Iowa	875	29.17
Pin Oak Telephone Co	Dubuque, Iowa	600	20.00
Citizens Telephone Co	George, Iowa	100	3.33
Manchester Telephone Co	Manchester, Iowa	750	25.00
Washington Telephone Co	Washington, Iowa	4,000	133.33
Villisca & Milford Teleph. Co.	Villisca, Iowa	200	6.67
Seymour Telephone Co	Seymour, Iowa	1,770	59.00
Wayne County Telephone Ex.	Oorydon, Iowa	1,455	49.50
Russell & Confidence Tel. Co.	Russell, Iowa	240	8.00
Thurman Telephone Co	Thurman, Iowa	780	26.00
Peoples Telephone Co.	Stgourney, Iowa	602	20.07
The Northwestern Tel. Ex	Lowell, Mass.	5,520	181.00
Northwestern Tel. & Const. Co.	Charles City, Iowa	8,750	291.67
Hanamo Toll Line Co.	Maitland, Mo.	390	13.00
Humeston Telephone Co	Humeston, Iowa	250	8.33
Albion Farmers Telephone Co.	Florenceville, Iowa	720	24.00
Atlantic, Mt. Etna & Corning Telephone Co.	Cumberland, Iowa	350	11.67
F. P. Hocker Telephone Ex.	Audubon, Iowa	700	23.33
Central Telephone Co.	Rockwell City, Iowa	2,600	86.67
Audubon & Kimball Teleph. Co	Audubon, Iowa	395	13.17
Buckeye Telephone Co.	Bethlehem, Iowa	100	3.33
Buffalo Center Tel. and Ex. Co.	Buffalo Center, Iowa	100	3.33
Boone & Marshalltown Tel. Co.	Boone, Iowa	1,160	38.67
A. W. Chamberlain Tel. system	Stratford, Iowa	485	15.50
Corydon & Powers Teleph. Co.	Lineville, Iowa	400	13.33
Citizens Telephone Co	Mt. Etna, Iowa	440	14.67
Ft. Dodge Telephone Co	Ft Dodge, Iowa	1,125	37.50
GreeneVal & Wellman Tel. line	North English Iowa	120	4.00
Germania & Ger. Val. Tel. line	Germania, Iowa	260	8.67
Henry County Telephone Co.	New London, Iowa	103	3.33
Kendallville & Cresco Tel. Co.	Cresco, Iowa	110	3.67
Des Moines & S. W. Tel. Co.	Clearfield, Iowa	650	21.67
Indianola Mutual Teleph. Co.	Indianola, Iowa	1,100	36.67
Lake Mills Telephone Co	Lake Mills, Iowa	103	3.33
Lorimer & Macksburg Tel. Co.	Lorimer, Iowa	130	4.33
Missouri Val. Electric Light Co	Missouri Valley, Iowa	500	16.67
N. English & Greene Val. Tel. Co	North English, Iowa	160	5.33
Iowa & Nebraska Telephone Co	Spritt Lake, Iowa	13,840	461.33
Osceola & Southern Teleph. Co	Osceola, Iowa	190	6.33
Ottumwa Telephone Co.	Ottumwa, Iowa	600	20.00
Knoxville Electric Teleph. Co.	Knoxville, Iowa	1,330	45.00
Overland Telephone Co.	Hiteman, Iowa	484	16.13
Oakley Telephone Co	Oakley, Iowa	100	3.33

TABLE No. 4—CONTINUED.

NAME OF COMPANY.	ADDRESS.	Taxable value.	Amount of tax.
Rock Rapids Telephone Co.....	Rock Rapids, Iowa.....	1,900	63.33
Wayland Telephone Co.	Wayland, Iowa.....	100	3.33
A. & J. A. Van Wagener Tel. line	Sioux City, Iowa.....	600	20.00
V. Vetter Telephone line.....	Grant, Iowa.....	100	3.33
W. L. D. Telephone Co.....	Humeston, Iowa.....	810	27.00
Truro & St. Mary's Tel. line....	Truro, Iowa.....	102	3.40
Iowa & Missouri Telephone Co.	Mt. Ayr, Iowa.....	2,500	83.33
Western Telephone Co.....	Princeton, Mo.....	2,500	83.33
Canton, Co-operative Tel. Co..	Canton, S. D.....	*
Iowa County Mutual Tel. Co...	Ladora, Iowa.....	*
Total		\$ 1,028,845	

* Not assessed.

PART V.
ELECTION STATISTICS
OF THE
STATE ELECTION, 1899.

ELECTION STATISTICS, 1899.

REPUBLICAN PARTY.

STATE TICKET.

For Governor,
LESLIE M. SHAW,
of Crawford County.

For Lieutenant-Governor,
J. C. MILLIMAN,
of Harrison County.

For Judge of Supreme Court,
JOHN C. SHERWIN,
of Cerro Gordo County.

For Superintendent of Public Instruction,
RICHARD C. BARRETT,
of Mitchell County.

For Railroad Commissioner,
EDWARD A. DAWSON,
of Bremer County.

The state convention met at Des Moines, August 2, 1899.

Temporary Chairman—C. E. PICKETT, Waterloo.

Permanent Chairman—GEO. M. CURTIS, Clinton.

PLATFORM.

Resolved, First.—The republicans of Iowa, in state convention assembled, reaffirm their devotion to the republican party and its principles. For forty years in the administration of state and nation, it has made its epoch in history the happiest for mankind known in the history of the world. The success of the past makes us confident for the future.

Second.—We approve the administration of Wm. McKinley. He came to the presidency with every American industry prostrated in city and on farm throughout the land, and with the American

people pervaded with discontent; while the evil shadow of the despotism of Spain rested upon neighboring lands. To-day the borders of the republic have enlarged the era of freedom in two oceans and the prosperity of the American people is beyond that of any time in our history. Wm. McKinley takes rank with the greatest of presidents.

Third.—We approve the administration of Governor Shaw. He has brought business wisdom and the spirit of the people into the conduct of state affairs, and we congratulate the people of Iowa upon the legislative and executive management of their affairs, which management has met honorably and successfully the responsibilities of organizing and equipping volunteers for the army, has provided adequately for the many and important state institutions, has wiped out the state debt, and has established a large and satisfactory balance in the state treasury.

Fourth.—We commend the action of the Iowa delegation in congress in its support of protection, of the Dingley tariff, of the maintenance of the gold standard, and in its faithful support of the administration of President McKinley in his policy in peace and war.

Fifth.—We rejoice in the prospective election of David B. Henderson to be speaker of the house of representatives, and endorse him as wholly worthy of that honor.

Sixth.—We readopt the following declaration from the Iowa republican platform of 1898:

“The monetary standard of this country and the commercial world is gold. The permanence of this standard must be assured by congressional legislation, giving to it the validity and vitality of public law. All other money must be kept at a parity with gold.”

And we urgently call upon our senators and representatives in congress to lend their best endeavors to enact these propositions into law.

Seventh.—We denounce the Chicago platform and its declaration in favor of free trade and free silver coinage at the ratio of 16 to 1, and its attack upon the courts, as threatening the American people with a departure from the policies of good government that would prove fraught with evil to the American people. The enormities of that platform call for the resistance of all good citizens.

Eighth.—As republicans, we make recognition of the loyalty and exalted patriotism of the sound money Democrats and men of all parties who put aside partisanship in order to maintain the

good faith of the nation, and in resistance to the Chicago platform and its candidate.

Ninth.—To maintain the welfare of the people is the object and end of all government. Industry and commerce should be left free to pursue their method according to the natural laws of the world, but when the business aggregations known as trusts prove hurtful to the people, then they must be restrained by adequate law, and if need be abolished.

Tenth.—We believe in the wisdom and high purpose of the president of the United States. We admire the skill and courage of our officers in the conflict with the misguided Filipinos. We glory in the valor, the constancy, the hereditary heroism of our soldier boys of the army and navy. Nothing of support, of sympathy, of moral and material aid and comfort, will we ever withhold from them. There shall be no division among us until all in arms against the flag shall confess its supreme right and power and shall know that even in the furthest east it is the sign and promise of equal law, of justice and liberty throughout the land and of all inhabitants thereof.

Eleventh.—That for the national defense, for the reinforcement of the navy, for the enlargement of our foreign markets, for the employment of American workingmen in the mines, forests, farms, mills, factories and shipyards, we favor the enactment of legislation which will retain for American ships the carrying of our foreign commerce.

REPUBLICAN STATE CENTRAL COMMITTEE.

H. O. WEAVER, *Chairman.*

R. H. SPENCE, *Vice-Chairman.*

C. W. PHILLIPS, *Secretary.*

MEMBERS.

First District.—H. O. Weaver, Wapello.

Second District.—C. W. Phillips, Maquoketa.

Third District.—C. T. Hancock, Dubuque.

Fourth District.—W. L. Turner, New Hampton.

Fifth District.—E. M. Sargent, Grundy Center.

Sixth District.—R. W. Clayton, Oskaloosa.

Seventh District.—S. M. Leach, Adel.

Eighth District.—R. H. Spence, Mt. Ayr.

Ninth District.—J. S. Dewell, Missouri Valley.

Tenth District.—J. T. Drug, Stratford.

Eleventh District.—E. H. McCutchen, Holstein.

DEMOCRATIC PARTY.

STATE TICKET.

For Governor,
F. E. WHITE,
of Keokuk County.

For Lieutenant-Governor,
M. L. BEVIS,
of Ringgold County.

For Judge of Supreme Court,
A. VAN WAGENEN,
of Woodbury County.

For Superintendent of Public Instruction,
B. P. HOLST,
of Boone County.

For Railroad Commissioner,
W. H. CALHOUN,
of Marshall County.

The state convention met at Des Moines, August 16, 1899.

Temporary Chairman—Hon. Cato Sells, Vinton.

Permanent Chairman—Hon. Thos. L. Maxwell, Des Moines.

PLATFORM.

We, the democrats of Iowa, in convention assembled, unqualifiedly and unreservedly endorse the Chicago platform of 1896 in whole and in detail, and declare our unwavering fidelity and adherence to the same, and we proclaim our admiration for, and loyalty to, that peerless exponent of democratic principles, W. J. Bryan, and favor his nomination in 1900.

Second.—We rejoice in the exalted sentiment and motive that prompted the government of the United States to take up arms in defense of the bitterly oppressed people of Cuba, in the successful termination of the war with Spain, and in patriotism and unsurpassed bravery displayed by our soldiers and sailors on land and sea. The war for the liberation of the tyranny-cursed island was worthy the greatest republic and the most civilization that has flourished in the tides of time; but for the same reason that we glory in the successful war against Spain, we deprecate and condemn the war against the Filipinos. One war was for the emancipation of the people; the other for the subjugation of the people;

and if the war against Spain was right—and it was—that against the natives of the Philippines, who have committed no offense save to love liberty and to be willing to fight and die for it, is wrong. The attempt, unauthorized by congress, to conquer the natives of the oriental islands is a repudiation of the American doctrine of consent, affirmed in the declaration of independence, and in conflict with the principle which George Washington and his fellow patriots of the revolution made sacrifices to establish. We also condemn the war against the Filipinos, believing it to have been inspired by Great Britain for the purpose of producing conditions that will force an Anglo-American alliance, and we not only protest against the war and demand its termination by extension to the Filipinos of the same assurance given to the Cubans, but we record our deep-seated antagonism to an alliance with Great Britain or any other European power, and express our detestation of the attempts made in British interests to disrupt the friendly relations which have uniformly obtained between the United States and Germany. We oppose conquests of the Philippines because imperialism means militarism, because militarism means government by force, and because government by force means the death of government by consent, the destruction of political and industrial freedom, and the obliteration of equality of rights and the assassination of democratic institutions.

Third -- We view with alarm the multiplication of those combinations of capital commonly known as trusts, that are concentrating and monopolizing industry, crushing out independent producers of limited means, destroying competition, restricting the opportunities for labor, artificially limiting production and raising prices, and creating an industrial condition different from state socialism only in the respect that under socialism the benefits of production would go to all, while under the trust system they go to increase the fortunes of the few. These trusts and combines are the direct outgrowth of the policy of the republican party, which has not only favored these institutions but has accepted their support and solicited their contributions to aid that party in retaining power, which has placed the burden of taxation upon those who labor and produce in times of peace, and who fight our battles in time of war, while the wealth of the country is exempted from these burdens. We condemn this policy, and it is our solemn conviction that the trusts must be destroyed or they will destroy free government, and we demand that they be suppressed by repeal of the protective tariff and other privileges conferring legislation

responsible for them, by the enactment of such legislation, state and national, as will aid in their destruction.

Fourth.--We condemn the present system of letting convict labor by contract to private persons or corporations as now in vogue in the state of Iowa, and recommend that the same be abolished and that convict labor be employed solely and only in such work as will not bring it into competition with free labor.

Fifth.--We urge that the legislature of the state carefully consider the existing liquor laws, with a view of eliminating the objectionable features of the mulct law and of substituting therefor carefully guarded legislation, just and fair, and in the interest of true temperance.

Sixth.--We condemn the administration of Leslie M. Shaw and the republican party for weakness and inefficiency, and for subservience to the monied and corporate interests as opposed to the interests of the people.

To the support of the foregoing principles we cordially invite the active co-operation of all lovers of liberty and equality.

DEMOCRATIC STATE CENTRAL COMMITTEE.

G. A. HUFFMAN, *Chairman*, Des Moines.

E. H. BICKFORD, *Secretary*, Greenfield.

J. B. ROMANS, *Treasurer*, Denison.

MEMBERS.

First District.--H. L. Throop, Mt. Pleasant.

Second District.--C. G. Hipwell, Davenport.

Third District.--E. M. Carr, Manchester.

Fourth District.--W. O. Holman, Mason City.

Fifth District.--A. E. Jackson, Tama.

Sixth District.--S. F. McConnell, Bloomfield.

Seventh District.--Geo. A. Huffman, Des Moines.

Eighth District.--W. R. Hart, Maloy.

Ninth District.--E. H. Bickford, Greenfield.

Tenth District.--J. B. Romans, Denison.

Eleventh District.--T. F. Ward, Le Mars.

THE PROHIBITION PARTY.

STATE TICKET.

For Governor,
M. W. ATWOOD,
of Emmet County.

For Lieutenant-Governor.
GEORGE PUGSLEY,
of Harrison County.

For Judge of Supreme Court,
H. F. JOHNS,
of Harrison County.

For Superintendent of Public Instruction.
D. S. DUNLAVY,
of Jasper County.

For Railroad Commissioner,
A. B. WRAY,
of Union County.

The state convention met at Des Moines, May 23-24, 1899.

Temporary Chairman—Rev. E. L. EATON, Des Moines.

Permanent Chairman—K. W. BROWN, Ames.

PLATFORM.

Preamble.—The prohibition party of Iowa in convention assembled in Des Moines May 23 24, 1899, acknowledging Almighty God as the dispenser of all good, the source of all power and authority, and Jesus Christ as the Son of God and Savior of the world, hereby set forth the following declaration of principles:

First.—We demand the entire suppression of the manufacture and sale of alcoholic liquors as a beverage, the repeal of all laws favoring the traffic, and the enforcement of all laws tending to the suppression of the same.

Second.—We hereby commend the action of Secretary Long in suppressing the use of alcoholic liquors as rations in the navy, but we most emphatically denounce the army canteen which the four million civil war soldiers never knew, and we view with alarm the act of anarchy in Attorney-General Griggs' decision, which sets aside the will and intent of congress, and gives the canteen a legal existence; and we call upon the president to protect us from this outrage.

Third.—We believe that all who share the burdens of government should also share its privileges, and that intelligence instead of sex should be the basis of suffrage.

Fourth.—We demand an amendment to the federal constitution providing for the election of United States senators by direct vote of the people.

Fifth.—We heartily commend the efforts of the czar of Russia to promote the cause of peace on earth and good will among men.

Sixth.—We demand of corporations that they grant to all persons in their employ the right to one day of rest in seven.

PROHIBITION STATE CENTRAL COMMITTEE.

O. D. ELLETT, *Chairman*, Lineville.

M. W. ATWOOD, *Secretary*, Estherville.

DR. GEORGE ROYAL, *Treasurer*, Good Block, Des Moines.

MEMBERS.

First District.—P. C. Hogle, Mt Pleasant.

Second District.—Francis Bacon, Wilton.

Third District.—N. L. Shaw, Waverly.

Fourth District.—C. S. Dean, Nora Springs.

Fifth District.—Malcom Smith, Cedar Rapids.

Sixth District.—Jas H. Scull, Sully.

Seventh District.—Thos. G. Orwig, Des Moines.

Eighth District.—O. D. Ellett, Russell.

Ninth District.—F. P. Fetter, Oakland.

Tenth District.—M. W. Atwood, Estherville.

Eleventh District.—C. F. Farrand, Ireton.

IOWA MEMBERS OF THE NATIONAL COMMITTEE.

Malcom Smith, Cedar Rapids,

W. L. Ferris, Cherokee.

PEOPLE'S PARTY.

STATE TICKET.

For Governor,
 CHARLES A. LLOYD,
 of Muscatine County.

For Lieutenant-Governor,
 S. M. HARVEY,
 of Polk County.

For Judge of Supreme Court,
 L. H. WELLER,
 of Chickasaw County.

For Superintendent of Public Instruction,
 C. WIRTH,
 of Benton County.

For Railroad Commissioner,
 ROBERT L. DUNNING,
 of Wapello County.

The state convention met at Des Moines, August 30, 1899.

A. W. C. WEEKS, *Temporary Chairman*, Winterset.

C. A. WICKES, *Permanent Chairman*, Davis City.

PLATFORM.

First.—The people's party of the state of Iowa, in convention assembled at Des Moines, this 30th day of August, 1899, hereby reaffirms the national platform of the party as adopted at Omaha, A. D. 1892, and reaffirmed at St. Louis, A. D. 1896.

Second.—For the purpose of meeting the obligations of our contracts, the free and unlimited coinage of gold and silver at the ratio of 16 to 1 meets our approval, but for internal commerce the truly scientific money of the United States is a money not dependent upon intrinsic value or coin redemption, but a money issued solely by the government, without the intervention of corporations, thus nationalizing the money trust. Such a money should be a full legal tender for all debts, public and private, without any exception or limitation. It should be received by the government in payment of all dues. It should be issued in volume commensurate with the business demands of the country and increase of population.

Third.—We demand direct legislation and proportional representation by which the people shall be able to truly govern themselves, become their own legislators, judge of the constitutionality of their own law-making acts and forever keep for the common life the self-governing power which can never be rightly or safely delegated to representatives. Thus only, and for the first time since our fathers established the New England town meeting, will government be, for and of the people become a reality.

Fourth.—The rapid concentration of private industries into consolidated organizations, commonly called trusts, which is now awakening and alarming the American people is the result of economic law and the development of the age, and cannot be remedied by restrictive or penal anti-trust legislation, or outlawed in the courts, but such evils can only be remedied by the ownership of natural and economic monopolies by the whole people in their collective capacity as nation, state and municipality, in order that there may be equality of all men in the gifts of God to the common life, equality of economic opportunities and political power, equality in access to all the national and social resources needful for the living of free, righteous, happy and complete lives. We charge the republican and democratic parties that while recognizing the disease they have utterly failed to discover or prescribe the true remedy.

Fifth.—We believe that the declaration of congress, "the people of Cuba are and of right ought to be free and independent," should apply with equal force and effect to the Filipino and his native land, and that the same rights and liberties so guaranteed to one by the United States should also immediately be guaranteed the other and tendered to both.

PEOPLE'S PARTY STATE CENTRAL COMMITTEE.

A. W. C. WEEKS, *Chairman*, Winterset.

A. W. RICKER, *Secretary*, Lone Tree.

MEMBERS.

First District.—G. W. Davis, Conesville.

Second District.—A. W. Ricker, Lone Tree.

Third District.—S. W. Coombes, Cedar Falls.

Fourth District.—L. H. Weller, Nashua.

Fifth District.—Dr. C. Wirth, Van Horne.

Sixth District.—Jacob Lowenberg, Dahlonga.

Seventh District.—A. W. C. Weeks, Winterset.

Eighth District.—C. A. Wickes, Davis City.

Ninth District.—Wm. Murray, Wiota.

Tenth District.—A. Norelius, Kiron.

Eleventh District.—W. W. Smith, Hartley.

SOCIALIST LABOR PARTY.

STATE TICKET.

For Governor,
M. J. KREMER,
of Scott County.

For Lieutenant-Governor,
MICHAEL BRONNER,
of Adams County.

For Judge of Supreme Court.

For Superintendent of Public Instruction,
MRS. E. PARDEE TRAVIS,
of Pottawattamie County.

For Railroad Commissioner,
N. HEISEL,
of Poweshiek County.

The state convention met at Clinton, ———, 1899.

Temporary Chairman—E. C. MATSON, Clinton.

Permanent Chairman—M. J. KREMER, Davenport.

MANIFESTO.

We, the delegates of the socialist labor party of Iowa, in convention assembled, in the city of Clinton, wish to call the attention of the workers of this state to their miserable condition, and to the fact that in the midst of plenty, millions of willing workers are on the verge of starvation, compelled to tramp the roads and streets of this country in looking for work to obtain means to support themselves and families, but look in vain. Why is this?

Simply because, under our present capitalistic system, it is impossible for them to compete with improved machinery, owned

by private capitalists; and as long as the manufacturer finds it cheaper to use the power of machinery, he will not trouble himself about workingmen.

We also wish to remind our fellow workers of the promises made by the republican party. All it was necessary for them to do was to elect William McKinley, and prosperity would come as never before. But what is the actual condition of to-day?

Gigantic corporations, under the name of trusts, are forming with a rapidity never before witnessed, and by their "economizing" and "simplifying" methods, are throwing tens of thousands of laborers out of work, while, on the other hand, by increasing prices to consumers, they are doubling their wrongful profits.

We also wish to warn the workers against the "Anti-Trust Cry" of the republican and democratic parties, a cry on which they are trying to conduct the coming political battle of 1900, as being insufficient for the restoration of the people's patrimony; seeing that the only solution is for the people at large to own and operate the trusts for the benefit of the whole people, and not have them owned and operated for the benefit of a favored few, as at present.

We also want to place ourselves on record as condemning the present administration for trying to enslave and subjugate the Filipinos and Cubans, who are now struggling for their liberty, as our forefathers did a century ago.

The war with Spain was begun under false pretenses, the administration asserting that it was its intention to put an end to the barbarous and inhuman struggle in Cuba in the "name of humanity," and the government had at that time the hearty support of the whole nation. Now that this "war for humanity" is transformed into a war for the "benevolent assimilation in the name of civilization" of Spain's former colonies, it is very different. The United States has merely taken the place of the former tyrants. It is not the intention of this government to fulfill its pledge, but simply to retain those countries as "colonies," to be exploited for the benefit of American capitalists, and at the same time get an excuse for a large standing army, which may afterwards be used very handily to bayonet wage-slaves into submission at home—Fellow workers, beware of military rule!

Toilers of Iowa! We again call upon you to break the chains of partyism which bind you to the chariot wheels of capitalism as slaves; think of the foolishness it is for a wealth-producer to elect a wealth-absorber to make laws for him. The time has

come when the worker will necessarily have to become class-conscious in politics as well as in economics, and join the party which guarantees him the full value of his labor.

Fellow workers! Such a party is the socialist labor party, which raises its voice against the wrong perpetrated on the working class. It has never faltered; it never did, and never will, sell out to any other party. Its foundation is knowledge and science; its motto is: "One for all, and all for one." Therefore, we ask you to join the socialist labor party, to study its principles, and to vote for your emancipation from wage-slavery.

STATE PLATFORM.

Recognizing the fact that our public roads and rivers are in bad condition, we demand that the legislature of Iowa take the necessary steps at the earliest moment to improve them, and thus give employment to the unemployed at fair wages.

Recognizing the evils which flow from child-labor and its companion, ignorance, we demand the enactment of a state law prohibiting the employment of children under 16 years of age in factories, stores, mills, etc., and also the enactment of a law requiring the attendance at school of all children, and public assistance in meals, clothing, etc., where necessary.

Believing that a shortening of the workday will put more people to work, we demand a law reducing the hours of labor in proportion to the progress of production.

Believing that life and health are more sacred than property, we demand their protection by an efficient employers' liability law.

Believing in the integrity and honesty of the people, we demand a direct vote and secret ballot in all elections, universal and equal right of suffrage without regard to color, creed or sex; the people to have the right to propose laws and to vote upon all measures of importance according to the referendum principle. The principle of proportional representation to be introduced. Election days to be legal holidays.

Repeal of all pauper, tramp, conspiracy laws.

Unabridged right of combination.

All wages to be paid in lawful money of the United States. Equalization of women's wages with those of men, where equal service is performed.

Abolition of the veto power wherever it exists.

All public officers to be subject to recall by their respective constituencies.

Administration of justice to be free of charge.

The fullest measure of self-government.

Abolition of capital punishment.

We demand a progressive income tax and tax on inheritances; the smaller incomes to be exempt, and that the poll tax be abolished.

ON CO-OPERATIVE COLONIES.

Resolved, That we are opposed to the tactics of all co-operative colonies and kindred schemes to obtain the co-operative commonwealth.

NO A LA GLASGOW MUNICIPALIZATION.

WHEREAS, The S. L. P. demands the public ownership of all railroads, telephones, telegraphs, and all other means of transportation and communication; and,

WHEREAS, Certain middle class politicians and capitalists are advocating government ownership of all so-called natural monopolies (a la Glasgow), to deceive the people; therefore, be it

Resolved, That the delegates of this convention declare themselves directly opposed to such middle-class movements, as not beneficial to the working class; and further be it

Resolved, That we urge the application of the fundamental principles of the co-operative commonwealth to all public services, and particularly insist upon the following demands:

Election by the employes of their respective foremen, superintendents and other officers, not elected by a general vote of the people. A minimum salary, supplemented by an equal distribution of a portion of the surplus which, produced by their joint labor, is now appropriated by the directors and stockholders of corporations.

Another portion of the surplus shall be set aside as a pension fund for the aged and a relief for the sick employes of the state; the remaining portion shall be applied to the maintenance and extension of said public service, the price of which shall be reduced to the extent of the saving permanently effected by mechanical and other improvements.

SOCIALIST LABOR STATE CENTRAL COMMITTEE.

E. C. MATSON, *Organizer*, of Clinton county.

L. C. BARUP, *Secretary*, of Clinton county.

JENS A. RAUN, *Treasurer*, of Clinton county.

MEMBERS.

- A. Carstensen, of Clinton county.
 J. B. Welzenbach, of Scott county.
 C. Schernikan, of Scott county.

 THE UNITED CHRISTIAN PARTY.

Watchword: "Love for Christ and humanity."

Motto: "What would Jesus do?"

"Unto us a child is born, unto us a son is given; and the government shall be upon his shoulders."

"The zeal of the Lord of hosts will perform it"—Is. 9:6, 7.
 Mic. 4. John 17:21, 23. Col. 3:17. Ps. 118:10; 124:8.

 STATE TICKET,

For Governor.

C. C. HEACOCK,
 of Washington County.

For Lieutenant-Governor,

J. F. R. LEONARD,
 of Washington County.

For Judge of Supreme Court.

F. W. DARNER,
 of Wapello County

For Superintendent of Public Instruction

W. C. PIDGEON
 of Keokuk County.

For Railroad Commissioner

C. Z. LINDLEY,
 of Keokuk County.

The state convention met at Des Moines, July 4, 1899.

Temporary and Permanent Chairman—W. C. PIDGEON, Richland.

DECLARATION OF PRINCIPLES.

We, the united Christian party, in state convention assembled at Des Moines, Iowa, July 4, and 5, 1899, acknowledge Almighty God as the rightful sovereign of all men and women, and the Lord Jesus Christ as the ruler among the nations of the earth, and that He is entitled to all the honor and glory, and to whose laws all human enactments must conform to secure the blessings of peace and prosperity, do present the following declaration of principles:

That we, as a party, favor whatever tends to make men and women virtuous, intelligent and happy, and acknowledge that God gave us in His Word a foundation for law, and a standard for justice through Christ, for the government of all mankind.

We hold that all temporal governments derive their just powers from God, through Christ, and by the consent of the governed.

We recognize the fact that there are many important reforms needed, and that none of these can be accomplished until we acknowledge Christ and unite in His name, not a union of church and state, but a union of all Christian voters at the ballot box for the overthrow of the licensed saloon and all other legalized wrong.

Therefore we, the united Christian party, seeking the welfare of all the people, pledge our entire energies to the work of securing a system of government that will make reforms possible.

Believing that it will be impossible to secure direct legislation without a union of all Christians, we ask all His followers, regardless of nationality, creed or color, sex or previous politics, to cooperate with us at the ballot box in making this a government from God.

We do, therefore, declare for the adoption of the system of "direct legislation," known as the "initiative and referendum," together with proportionate representation, and the "imperative mandate," that the power of the people may be justly and effectually exercised; being governed in all things, law-making included, by the standard, "What would Jesus do?"

We therefore advocate this system of government, and present it to the people as the only practical method of securing state and national reforms.

STATE CENTRAL COMMITTEE.

C. Z. LINDLEY, *Chairman*, Hedrick.

MRS. M. H. M. BLAIR, *Secretary*, Washington.

MRS. K. BENKERT, *Treasurer*, Davenport.

MEMBERS.

J. F. R. Leonard, Ainsworth	U. N. Lyon, Packwood.
W. C. Pidgeon, Richland.	Wm. Saunders, Chariton.
C. C. Heacock, Brighton.	Chas. M. Myers, Hedrick.
A. J. Neidig, Muscatine.	W. R. Benkert, Davenport.
G. Stacy, Davenport.	F. W. Darner, Ottumwa.
C. W. Baker, Muscatine.	J. Pickens, Kirksville.
Wm. Frazer, Des Moines.	

ELECTION OF 1899. VOTE BY PRECINCTS.

ADAIR COUNTY.

NAMES OF VOTING PRECINCTS.	GOVERNOR.*					LIEUTENANT-GOVERNOR.				JUDGE SUPREME COURT.				SUPERINTENDENT PUBLIC INSTRUCTION.					RAILROAD COMMISSIONER.						
	Shaw.	White	Atwood.	Lloyd.	Kremer.	Milliman.	Bevis.	Pugsley.	Harvey.	Bronner.	Sherwin.	Van Wagenen.	Johns.	Weller.	Barrett.	Holst.	Dunlavy.	Wirth.	Travis.	Dawson.	Calhoun.	Wray.	Dunning.	Heisel.	
Adair.....	108	95				107	94			107	94			107	94				108	93					
Bridgewater.....	88	87			1	88	87			88	87		1	88	87				88	87				1	
Eureka.....	87	68	4			88	87	4		88	87	4		88	87	4			87	88	4				
Grand River.....	83	72	3	1		85	68	4	1	85	68	4	1	84	69				85	68			1		
Greenfield.....	247	133	6	1	1	247	128	6	1	247	129	6	1	250	126	6		1	249	127	6			1	
Grove.....	128	48	1	1		128	48	1	1	127	48	1	1	128	48	1	1		126	48	1	1			
Harrison.....	103	102	2	8		103	101	2	8	105	100	2	8	103	101	2	2		103	100	2	8			
Jackson.....	71	91			1	72	90			72	90			71	90			1	72	90				1	
Jefferson.....	97	92	5			97	91	5		96	92	5		97	91	5			97	91	5				
Lee.....	71	54	1			70	55	1		70	55	1		70	55				70	55					
Lincoln.....	101	87	1	1		101	86	1	1	101	87	1	1	102	86	1	1		101	88			1		
Orient.....	148	97	2			143	98	2		143	97	2		143	98	2			143	97	2				
Prussia.....	73	103	1	1		73	102			74	101			74	101			1	74	101			1		
Richland.....	92	85		1		92	81		1	92	81		1	92	81		1		92	84				1	
Summerset.....	204	159	1			204	154	1	1	205	154	1		204	154	1		1	205	154					
Stuart.....	54	58	5			53	58	5		51	57	5		53	58	5			54	58	5				
Summit.....	79	72		1		79	71		1	80	69		1	80	69		1	1	79	70			1		
Union.....	60	46		1		61	45		1	61	45		1	61	45		1		60	45			1		
Washington.....	89	90	3			90	89	2		90	89	2		90	89	2			89	89	2				
Walnut.....	90	95		2		91	93		2	92	92		2	90	95		2		91	94			2		
Total.....	2017	1685	35	18	3	2050	1639	34	17	4	2057	1655	35	18	2053	1657	34	18	5	2053	1657	34	17	3	

ADAMS COUNTY.

Brooks...	66	56	4	1	...	66	56	4	1	1	66	56	4	1	...	66	56	4	1	1	66	56	4	1	1
Carl	98	99	1	97	99	5	98	99	5	98	100	4	98	100	4
Colony	66	103	2	1	...	67	102	2	1	...	67	102	2	1	...	67	102	2	1	...	67	102	2	1	...
Corning	350	199	9	3	1	355	202	10	2	3	354	203	8	3	...	355	202	8	1	3	354	202	8	3	3
Douglas	156	135	10	4	...	156	133	10	4	2	157	133	11	4	...	157	133	11	4	...	155	135	11	3	...
Grant	112	43	1	114	40	1	1	...	114	40	1	1	...	113	40	1	1	...	113	40	1	1	...
Jasper	80	63	1	80	63	1	80	63	1	80	63	1	80	63	1
Lincoln	113	74	4	1	...	114	74	4	1	...	114	74	4	1	...	114	74	4	1	...	114	74	4	1	...
Mercer	41	119	7	40	118	7	...	1	41	118	6	40	118	7	1	...	40	118	7	1	...
Nodaway	187	113	9	187	113	9	187	113	9	187	113	9	187	113	9
Prescott	116	128	8	1	...	137	128	7	1	1	136	126	8	1	...	137	125	8	1	1	137	126	8	1	1
Quincy	51	56	2	1	...	49	50	2	10	10	51	55	2	1	...	51	55	2	1	1	51	55	2	1	1
Union	78	55	6	...	1	77	55	7	77	55	6	76	55	7	76	55	7
Washington	92	137	5	2	...	93	136	5	2	...	93	134	6	2	...	92	137	6	2	...	93	136	6	2	...
Total	1586	1380	69	14	2	1582	1369	74	23	18	1585	1371	78	15	...	1583	1373	74	14	6	1581	1375	73	15	6

*Heacock, United Christian, 6.

ALLAMAKEE COUNTY.

Center	154	47	4	153	47	5	152	48	4	1	...	154	47	4	...	1	154	47	4
Fairview	48	59	49	58	49	58	50	58	49	59
Franklin	124	53	...	1	...	124	52	...	1	...	124	49	...	1	...	124	50	...	1	...	125	49	...	1	...
French Creek	39	82	1	39	82	1	39	82	1	39	82	1	39	82	1
Hanover	69	67	69	67	68	67	68	67	68	67
Iowa	89	91	1	90	88	1	89	89	1	88	90	1	89	89	1
Jefferson	123	98	1	127	98	1	127	98	1	128	98	1	127	98	1
Lafayette	72	122	72	121	71	121	1	72	122	72	121
Lansug	231	185	1	232	179	1	231	180	1	233	178	1	230	181	1
Linton	51	64	1	52	61	1	52	61	1	52	61	1	52	61	1
Ludlow	119	53	2	119	51	2	118	52	2	117	53	2	119	51	2
Makee	416	307	5	...	1	414	302	5	...	1	412	299	5	413	300	5	...	1	412	300	5
Paint Creek	162	72	2	161	72	2	161	72	2	161	72	2	161	72	2
Post	231	150	2	1	...	229	149	2	1	...	228	150	2	1	...	229	148	2	1	...	229	149	2	1	...
Taylor	45	146	45	146	45	146	45	146	45	146
Union City	88	39	88	39	87	39	88	39	87	39
Union Prairie	88	109	2	89	107	2	89	107	2	89	107	2	88	107	2
Waterloo	97	55	1	...	1	98	53	1	...	1	97	54	1	97	54	1	...	1	97	54	1
Total	2251	1799	23	2	2	2249	1772	21	2	2	2239	1772	23	3	...	2247	1772	23	2	3	2249	1772	21	2	...

*Heacock, United Christian, 3.

APPALOOSE COUNTY.

NAMES OF VOTING PRECINCTS.	GOVERNOR.*					LIEUTENANT-GOVERNOR.					JUDGE SUPREME COURT.				SUPERINTENDENT PUBLIC INSTRUCTION.					RAILROAD COMMISSIONER.				
	Shaw.	White.	Atwood.	Lloyd.	Kremer.	Milliman.	Bevis.	Powsley.	Harvey.	Bronner.	Sherwin.	Van Wagenen.	Johns.	Weller.	Barrett.	Holst.	Dunlavy.	Wirth.	Travis.	Dawson.	Cathoun.	Wray.	Dunning.	Heisel.
Brazil.....	92	103	2	5	1	92	102	1	6	1	92	109	1	6	92	103	1	5	1	92	102	1	6	1
Chariton.....	45	58		1		45	57		1		45	56		1	45	57		1		44	57		1	
Caldwell.....	128	141	3			128	140	3			128	140	3		127	139	3		1	128	140	3		
Centerville--																								
First ward.....	262	131	3			266	125	3			263	126	3		263	127	3			261	127	4		1
Second ward.....	209	131	3		1	209	128	3		1	208	129	4		209	129	3		2	206	132	4		
Third ward.....	237	148	5	3	3	240	141	5	3	2	241	141	5	3	242	141	5	3	3	243	141	5	3	3
Douglas.....	64	52				64	52				64	52			64	52				64	52			
Forbush.....	62	30	1			64	29				65	29			65	28		6		62	30	1		
Franklin.....	107	43				107	43				107	43			107	44				106	43			
Independence.....	88	65	1	1		88	65	1			88	66	1		88	65	1	3		88	65	1		
Johns.....	126	108	3	3		126	107	2	3		126	107	2	3	128	107	2	3		126	107	2	3	
Lincoln.....	79	104	3	1		78	103	2	2		77	104	2	2	78	103	2	1		77	102	2	2	
Mystic--																								
First ward.....	38	15	2	5	2	37	15	2	5	2	37	16	2	6	37	16	2	2	2	38	15	2	5	2
Second ward.....	85	51	3	2	4	83	52	3	2	3	85	49	3	2	84	51	3	2	3	84	51	3	2	3
Third ward.....	66	63	3	3	4	67	62	3	3	4	68	62	3	3	67	62	3	3	6	68	62	3	3	4
Numa.....	64	71		1		64	68		1		64	69		1	64	69		1		64	69		1	
Pleasant.....	258	190	1		1	258	188	1	1	1	258	188	1	1	258	189	1		1	258	188			
Rathbun.....	63	39				63	37				63	38			63	38				63	39			
Sharon.....	40	74	3		1	40	74	3		1	40	74	3		40	74	3	1	1	40	74	3		1
Taylor.....	166	118	1	1		166	117	1	1		168	116	1	1	168	116	1			166	116	1	1	
Union.....	63	80	1			63	80	1			63	81	1		63	80	1	1		63	80	1		
Udell.....	106	85	1	2		104	87	1	1		104	87	1	1	103	88	1			104	87	1	1	
Vermillion.....	115	93	2		1	113	90	1	1		113	90	2		113	90	2	4	1	113	91	1		1
Walnut City.....	77	45	1	5		76	45	1	5		76	45	1	5	76	45	1	1		76	45	1	4	1
Washington.....	254	224	6	1		254	222	6	1		254	223	6	1	253	223	6	1		253	223	6	1	

Wells.....	91	114	4	2	...	92	114	4	2	...	91	114	4	2	...	91	114	4	2	...	91	114	4	2	..
Total	2984	2376	51	36	18	2967	2344	47	37	18	2987	2347	49	36	..	2962	2350	46	34	22	2918	2352	50	36	18

*Heacock, United Christian, 14.

AUDUBON COUNTY.

Audubon.....	98	93	97	93	97	94	97	93	86	95
Cameron.....	168	44	3	1	107	44	3	1	107	44	3	1	108	44	2	1	108	44	2	1
Douglas.....	101	74	99	74	99	74	99	74	99	74
Extra.....	240	230	5	...	240	230	5	...	238	230	5	...	238	229	5	...	238	229	5	...
Greeley.....	100	65	2	1	100	65	2	1	100	65	2	1	100	65	2	1	100	65	2	1
Hamlin.....	104	102	2	...	105	100	2	...	104	101	103	101	3	...	104	101	2	...
Lincoln.....	104	100	1	...	103	97	1	...	103	96	1	...	102	96	1	...	102	97	1	...
Leroy.....	380	260	4	1	379	260	4	1	380	260	4	1	379	259	4	1	379	259	4	1
Melville.....	92	55	2	...	93	55	2	...	93	53	2	...	93	55	2	...	93	55	2	...
Oakfield.....	142	63	143	63	140	63	140	63	140	63
Sharon.....	95	117	...	1	96	115	...	1	96	116	...	1	96	115	...	1	96	116	...	1
Viola.....	93	79	2	1	92	79	2	1	92	79	2	1	92	79	2	1	92	79	2	1
Total.....	1657	1282	21	5	1654	1275	21	5	1649	1277	19	5	1647	1277	21	5	1647	1277	19	4

*Heacock, United Christian, 2.

BENTON COUNTY.

Belle Plaine—																									
First ward.....	144	82	1	...	143	79	2	...	144	79	1	...	144	78	1	...	143	79					
Second ward.....	154	122	1	...	153	122	1	...	152	123	1	...	152	124	1	...	151	125	1	...					
Third ward.....	74	75	75	74	75	74	75	74	75	74					
Benton.....	68	58	2	2	68	56	2	2	67	57	2	2	67	57	2	2	67	57	2	2					
Big Grove.....	92	63	1	...	91	63	1	...	91	68	1	1	89	63	1	1	91	62	1	1					
Bruce.....	72	54	72	52	72	51	1	...	72	51	72	51	1	1					
Canton.....	94	81	94	80	94	80	94	80	94	80	...	1					
Cedar.....	155	92	8	...	153	91	9	...	153	86	9	...	152	91	9	...	152	91	9	...					
Eden.....	81	82	79	84	79	84	79	84	79	84					
Eldorado.....	90	110	1	1	90	110	1	1	90	110	1	1	89	111	1	1	90	110	1	1					
Florence.....	182	124	2	1	180	122	2	1	180	122	2	1	179	123	2	1	179	123	2	1					
Fremont.....	55	138	1	...	55	138	1	...	55	136	1	...	55	138	1	...	55	138	1	...					
Harrison.....	79	39	2	1	79	38	2	1	79	39	2	1	79	39	2	1	79	39	2	1					
Homer.....	40	107	40	107	40	107	40	107	40	107					
Iowa.....	50	108	46	104	46	104	46	104	46	104					
Jackson.....	173	115	8	...	173	112	9	...	176	112	9	...	173	112	9	...	173	112	9	...					
Kane.....	60	198	1	1	59	198	1	1	58	200	1	1	58	200	1	1	58	199	1	1					

BENTON COUNTY—CONTINUED.

NAMES OF VOTING PRECINCTS.	GOVERNOR.*					LIEUTENANT-GOVERNOR.				JUDGE SUPREME COURT.				SUPERINTENDENT PUBLIC INSTRUCTION.				RAILROAD COMMISSIONER							
	Shaw.	White.	Atwood.	Lloyd.	Kremer.	Millman.	Bevis.	Pugsley.	Harvey.	Bronner.	Sherwin.	Van Wagenen.	Johns.	Weller.	Barrett.	Holst.	Dunlavy.	Wirth.	Travis.	Dawson.	Calhoun.	Wray.	Dunning.	Hensel.	
Leroy.....	173	131	7	171	132	7	170	133	...	169	135	7	169	134	7	
Monroe.....	67	72	2	67	73	2	69	71	2	...	68	72	2	69	73	2	
Polk.....	157	190	5	156	190	5	156	190	5	...	156	190	5	158	190	5	
Shellsburg.....	71	50	4	73	49	4	72	49	4	...	72	49	4	71	51	4	
St. Clair.....	45	83	45	79	45	89	45	89	45	89	
Taylor.....	149	73	1	1	1	151	72	1	1	1	153	70	1	1	153	70	1	1	1	153	70	1	1	...	
Union.....	90	151	6	2	...	88	155	6	6	...	83	156	6	7	87	154	6	10	...	89	155	5	2	...	
Vinton—																									
First ward.....	176	81	5	...	1	174	80	5	...	1	175	79	5	...	174	80	5	...	1	172	81	5	...	1	
Second ward.....	105	78	3	110	72	3	110	74	3	...	109	73	3	109	73	3	
Third ward.....	139	54	2	1	...	139	53	2	1	...	140	53	2	1	139	53	2	1	...	139	53	2	1	...	
Fourth ward.....	138	43	1	138	48	2	139	48	2	...	138	48	2	139	48	2	
Total.....	2373	2653	64	15	9	2984	2643	68	14	8	2967	2645	68	16	2953	2649	67	19	8	2955	2651	65	18	7	

*Heacock, United Christian, 2.

BLACK HAWK COUNTY.

Barclay.....	75	72	6	74	71	6	74	71	6	...	75	70	6	74	71	6	1	...	
Bennington.....	53	70	1	52	69	1	52	68	1	...	54	70	53	69	
Big Creek.....	255	82	2	2	...	254	81	2	2	...	255	79	2	2	255	80	2	2	...	255	80	2	2	...	
Black Hawk.....	114	70	7	115	69	8	115	69	8	...	115	69	8	115	69	8	
Cedar.....	54	48	1	56	45	56	44	56	44	56	44	
Cedar Falls.....	85	31	1	...	1	86	29	1	...	1	87	29	1	...	85	30	1	...	1	86	29	1	...	1	
Cedar Falls City—																									
First ward.....	88	68	2	89	62	2	89	63	2	...	88	64	2	90	63	2	

Second ward.....	171	64	3	1	...	167	65	3	1	...	166	64	3	1	...	166	64	3	1	...	166	65	3	1	...	
Third ward.....	117	63	1	1	...	115	65	1	1	...	118	62	1	1	...	118	61	2	1	...	119	61	1	1	...	
Fourth ward.....	218	42	5	1	1	219	38	6	1	1	217	39	5	1	2	219	37	6	1	2	219	39	6	1	1	
Eagle.....	73	61	73	61	73	62	73	60	72	63	
East Waterloo.....	84	40	2	1	1	83	40	1	1	1	83	39	1	1	...	82	40	1	1	1	82	40	1	1	1	
Fox.....	29	89	29	90	28	91	28	91	28	90	
Lester.....	115	93	8	1	...	114	93	8	114	93	8	114	92	8	114	92	8	
Lincoln.....	66	61	3	66	62	2	66	62	2	66	62	2	66	62	2	
Mt. Vernon.....	71	69	1	2	...	71	68	1	2	...	71	68	1	2	...	71	68	1	2	...	71	67	2	2	...	
Poyner.....	67	93	2	66	93	2	71	89	1	1	...	71	90	1	71	89	...	1	...	
Orange.....	76	12	2	75	12	2	75	12	2	75	12	2	75	12	2	
Spring Creek.....	33	37	5	34	35	5	34	35	5	34	35	5	34	35	5	
Washington.....	58	25	1	58	25	1	58	25	1	58	25	1	58	25	1	
Waterloo.....	48	7	1	47	7	1	46	8	1	46	8	1	46	8	1	
Waterloo—																										
First ward.....	262	85	12	263	82	9	1	...	232	83	8	1	...	264	80	8	1	...	265	79	8	1	...	
Second ward.....	240	92	14	...	1	231	87	14	232	85	14	231	87	14	230	87	14	
Third ward.....	277	159	12	...	1	277	154	13	...	1	230	152	12	280	153	12	...	1	278	153	12	...	1	
Fourth ward.....	288	130	14	...	1	289	128	13	...	1	236	131	14	286	136	14	...	1	286	128	14	...	1	
Union.....	63	20	...	1	...	63	19	...	1	...	63	19	...	1	...	63	19	...	1	...	63	19	...	1	...	
Total.....	3070	1686	106	11	6	3066	1650	102	9	6	3071	1642	98	11	6	3074	1641	100	10	6	3072	1640	99	12	6	

*Heacock, United Christian, 7; Cato Sells, 1.

BOONE COUNTY.

Angus.....	21	20	1	1	...	20	20	1	1	...	22	20	1	2	...	18	25	1	1	...	22	20	2	1	...	
Amaqua.....	85	58	3	84	56	3	85	56	3	92	51	4	86	54	4	...	1	
Beaver.....	49	67	4	49	64	4	49	64	4	47	68	2	1	...	49	64	4	
Boone—																										
First ward.....	101	183	8	98	173	7	2	3	99	174	7	4	...	83	197	6	2	2	101	173	7	2	3	
Second ward.....	182	124	6	...	1	181	111	7	1	1	181	108	7	2	...	165	129	6	1	2	177	111	6	1	1	
Third ward.....	233	92	17	...	4	229	88	16	...	4	228	87	19	1	...	205	115	14	...	5	228	90	15	...	4	
Fourth ward.....	224	168	20	2	2	218	158	20	1	2	218	160	22	1	...	197	185	19	1	2	213	160	20	...	2	
Fifth ward.....	203	128	12	...	1	198	121	12	...	1	200	119	13	183	148	9	...	1	201	114	11	
Cass.....	58	26	4	37	27	3	37	27	3	37	27	3	37	27	3	
Colfax.....	100	54	99	54	100	53	97	54	99	54	
Dodge.....	79	118	10	80	117	10	81	114	10	87	105	10	1	...	80	118	10	
Des Moines.....	131	143	13	2	1	126	132	12	2	...	127	133	13	1	...	117	154	13	1	...	131	127	13	1	...	
Douglas.....	188	99	14	1	...	187	94	16	2	...	189	92	16	2	...	184	99	14	1	...	187	92	17	1	...	
Fraser.....	90	77	87	77	90	78	89	75	87	76	
Grant.....	123	32	122	31	122	31	114	40	122	31	

BOONE COUNTY—CONTINUED

NAMES OF VOTING PRECINCTS.	GOVERNOR.*					LIEUTENANT-GOVERNOR.					JUDGE SUPREME COURT.				SUPERINTENDENT PUBLIC INSTRUCTION.					RAILROAD COMMISSIONERS.				
	Shaw.	White.	Atwood.	Lloyd.	Kremer.	Milliman.	Bevis.	Pursley.	Harvey.	Bronner.	Sherwin.	Van Wagenen.	Johns.	Weller.	Barrett.	Holst.	Dunlavy	Wirth.	Travis.	Dawson.	Ca'houn.	Wray	Dunninger.	Heisel.
Garden.....	117	17	14	117	19	13	119	18	12	..	116	22	10	119	18	12
Harrison.....	52	98	52	93	52	98	54	97	51	99
Incline.....	81	60	2	2	1	81	55	1	2	1	76	54	..	74	60	1	2	1	76	59	1	..
Jackson.....	124	54	7	2	..	124	53	6	122	54	7	114	61	6	1	..	121	53
Marcy.....	164	111	6	167	104	6	167	103	6	155	116	6	164	105
Ogden.....	166	99	33	165	98	33	165	98	33	145	120	32	165	97	32	1
Peoples.....	91	65	2	92	61	2	92	60	2	79	65	2	81	65
Pilot Mound.....	126	23	4	126	23	4	126	23	4	120	29	4	126	22
Union.....	103	23	1	104	23	1	103	23	1	98	27	1	102	23
Worth.....	110	30	5	110	29	6	109	30	6	109	31	5	108	30
Total.....	2971	1067	186	8	10	2943	1885	183	11	12	2940	1877	189	11	2779	2098	168	12	13	2933	1878	184	10	12

*Heacock, United Christian, 3.

BREMER COUNTY.

Dayton.....	28	147	28	143	28	142	28	142	28	143
Douglas.....	55	122	1	56	121	1	56	121	1	55	122	1	57	121	1	
Franklin.....	70	88	..	1	..	69	87	..	1	..	69	87	1	70	86	..	1	..	69	87	..	1	
Fredericka.....	75	78	1	75	77	1	75	78	1	75	77	1	76	77	1	
Fremont.....	128	234	..	1	..	127	234	..	1	..	128	232	..	127	233	..	1	..	129	231	..	1	
Jackson.....	156	54	..	1	..	154	54	..	1	..	155	54	1	153	54	1	150	54	..	1	
Jefferson.....	52	121	1	52	121	1	52	121	1	53	120	1	54	118	1	
LaFayette.....	99	66	6	2	..	99	65	5	3	..	100	66	6	98	66	6	101	64	6	3	
LeRoy.....	32	63	1	33	62	1	33	62	..	33	62	1	32	63	1	
Maxfield.....	34	149	33	149	33	149	..	32	149	34	149	

Sumner.....	225	90	4	1	...	221	91	4	...	231	93	3	...	223	91	3	1	...	221	92	3	1	...	
Warren.....	225	232	8	225	229	9	...	225	228	9	...	221	230	9	229	225	8	
Washington.....	77	128	6	77	127	6	...	77	127	6	...	77	127	6	76	127	6	
Waverly—	103	55	1	100	55	1	...	102	53	1	...	100	55	1	101	54	1	
First ward.....	36	68	1	35	68	1	...	42	62	1	...	37	66	1	45	56	
Second ward.....	119	74	1	120	70	1	...	123	67	1	...	123	72	1	126	62	2	
Third ward.....	139	52	6	134	51	6	...	132	47	6	...	136	50	4	143	42	5	
Fourth ward.....	83	63	1	84	61	1	...	84	61	1	...	84	60	1	98	47	1	
Fifth ward.....	53	55	1	51	55	1	...	52	54	1	...	52	53	1	55	51	1	
Total.....	1788	1941	38	7	1	1773	1923	39	6	1	1793	1904	38	6	1780	1915	37	7	1	1826	1865	36	7	1

BUCHANAN COUNTY.

Buffalo.....	131	48	6	1	...	130	48	6	1	...	130	47	6	1	...	130	47	6	1	...	120	47	6	1	...
Byron.....	171	89	33	170	88	33	170	88	33	170	88	33	168	89	33
Cono.....	82	72	5	...	1	83	71	5	...	1	82	72	5	83	71	5	...	1	83	71	5	...	1
Fairbank.....	160	171	12	161	162	10	161	162	12	159	162	11	158	161	13
Fremont.....	64	77	5	64	75	5	64	75	5	64	75	5	64	75	5
Hazleton.....	189	122	10	189	120	10	188	118	10	190	118	10	189	119	10
Homer.....	99	87	10	99	85	9	99	84	9	99	85	9	99	85	9
Independence—																									
First ward.....	112	113	9	113	109	9	112	109	10	1	...	111	109	10	113	108	10
Second ward.....	95	81	3	96	80	3	96	81	2	95	82	2	97	80	2
Third ward.....	113	43	6	112	43	7	111	42	8	1	...	112	42	8	112	42	8
Fourth ward.....	86	72	4	88	63	4	87	68	4	87	69	4	87	68	4
Fifth ward.....	65	22	1	66	20	1	66	19	1	66	19	1	66	19	1
Jefferson.....	136	105	3	1	...	137	103	3	1	...	137	104	3	1	...	137	103	3	1	...	137	103	4	1	...
Liberty.....	137	80	20	138	59	20	139	59	20	138	59	20	138	59	20
Madison.....	174	71	8	3	...	174	71	8	3	...	173	71	9	2	...	173	71	8	3	...	173	71	8	3	...
Middlefield.....	36	96	12	36	95	12	36	95	12	36	95	12	36	95	12
Newton.....	81	73	9	81	73	9	81	73	9	81	73	9	81	73	9
Perry.....	165	140	12	169	134	12	169	133	12	170	132	12	170	132	12
Sumner.....	87	55	2	86	55	2	85	56	3	86	55	2	86	55	2
Washington.....	140	138	8	142	134	8	143	143	8	142	134	8	142	133	8
Westburg.....	64	57	64	57	64	57	64	57	64	57
Total.....	2437	1792	178	5	1	2443	1750	176	5	1	2442	1746	181	6	...	2443	1746	178	5	1	2443	1742	181	5	1

*Heacock, United Christian, 6.

BUENA VISTA COUNTY.

NAMES OF VOTING PRECINCTS.	GOVERNOR.*					LIEUTENANT-GOVERNOR.				JUDGE SUPREME COURT.				SUPERINTENDENT PUBLIC INSTRUCTION.				RAILROAD COMMISSIONER.							
	Shaw.	White.	Atwood.	Lloyd.	Kremer.	Millman.	Bevis.	Pugsley	Harvey.	Bronner.	Sherwin.	Van Wagenen.	Johns.	Weller.	Barrett.	Holst.	Dunlavy	Wirth.	Travis.	Dawson.	Calhoun.	Wray.	Dunning.	Heisel.	
Barnes.....	141	38	8	141	38	8	141	38	8	141	38	8	
Brooke.....	29	45	..	1	..	31	43	..	1	..	29	43	..	1	30	43	..	1	..	
Coon.....	53	5	55	30	54	31	54	31	
Elk.....	40	27	..	1	..	40	27	..	1	..	40	27	..	1	40	27	..	1	..	
Fairfield.....	90	7	1	88	5	2	90	5	1	88	5	1	
Grant.....	37	61	37	62	37	61	37	61	
Hayes.....	48	29	3	3	..	50	21	52	21	51	20	
Lee.....	91	29	3	2	..	91	29	3	90	28	3	89	28	3	
Lincoln.....	48	34	..	2	..	48	33	..	1	..	46	33	..	1	47	32	..	1	..	
Maple Valley.....	50	49	1	50	49	1	50	49	1	50	48	1	
Newell.....	173	61	3	1	..	173	60	3	1	..	174	59	3	1	175	59	3	1	..	
Nokomis.....	205	74	18	15	3	210	68	17	15	3	210	68	17	15	209	67	17	15	3	
Poland.....	188	39	8	..	1	191	35	8	..	1	192	33	1	190	32	1	..	1	
Providence.....	61	52	1	61	52	1	62	51	1	61	52	1	
Scott.....	64	22	62	20	62	20	62	20	
Sioux Rapids.....	179	21	3	1	..	180	21	3	1	..	179	21	4	1	180	20	3	1	..	
Storm Lake.....	278	135	35	1	..	274	130	35	270	135	33	267	137	33	
Washington.....	45	37	1	45	36	2	45	36	2	45	36	2	
Total.....	1818	786	82	24	4	1825	759	83	24	4	1823	759	74	24	1815	759	72	24	4	1819

*Heacock, United Christian, 2.

BUTLER COUNTY.

Albion.....	211	69	205	69	206	69	206	69
Allison.....	94	61	4	89	60	4	91	60	4	88	60	4

Beaver.....	190	54				188	51				190	53				188	53				188	54			
Benezette.....	79	59	5			78	58	5			74	58	5			75	57	5			74	57	5		
Bristow.....	113	27	6	1		112	27	6			112	27	6			113	27	6			111	28	6		
Butler.....	195	96	2			194	98	3			195	95	3			193	98	3			194	98	3		
Coldwater.....	229	201				229	199				230	197				230	197				228	197			
Dayton.....	60	53	1			60	52	1			60	54	1			60	52	1			60	52			
Fremont.....	49	69	1			49	69				49	70				50	68				49	70			
Jackson.....	79	49	1	1		80	49	1	1		81	48	1	1		81	48	1	1		80	48	1	1	
Jefferson.....	69	8				68	9				68	9				68	9				68	9			
Madison.....	34	34				32	31	1			32	34				32	33				33	33		1	
Monroe.....	90	29				90	29				91	28				92	28				87	30			
Pittsford.....	181	49	9			179	47	9			182	45	9			181	44	9			180	44	9		
Ripley.....	39	16		1		39	16	1			39	16	1			39	18	1			39	16		1	
Shell Rock.....	207	69	11			205	66	11			195	65	10			201	70	11			209	62	10		
Washington.....	72	22				72	22				72	22				72	22				72	21			
Total.....	1992	965	40	2	1	1967	956	42	1		1967	950	40	1		1969	949	41	1		1967	949	38	3	

*Heacock, United Christian, 4.

CALHOUN COUNTY.

Butler No. 1.....	116	74				114	73				114	74				113	74				114	73			
Butler No. 2.....	61	29	4			61	29	4			61	29	4			61	29	4			62	28	4		
Calhoun.....	55	12				55	12				55	12				55	12				55	12			
Cedar.....	102	19	3		1	101	19	3		1	102	18	3		1	101	18	3		1	101	18	3		1
Center.....	54	44	1			54	41	1			54	43	1			54	43	1			54	43	1		
Elm Grove.....	76	51				77	49				77	49				78	48				77	49			
Garfield.....	63	38		1		64	37		1		65	36		1		64	37		1		65	36		1	
Greenfield.....	62	20		1		62	20		1		62	20		1		62	20		1		62	20		1	
Jackson.....	77	29				78	23				78	28				78	28				78	28			
Lake City—																									
First ward.....	87	20	3			84	18	3			87	17	3			88	17	3			88	17	3		
Second ward.....	81	21	3			80	21	4			79	21	4			80	21	3		1	79	21	4		
Third ward.....	63	34	1			67	30	1			67	30	1			68	29	1			68	29	1		
Fourth ward.....	83	33	1	1	1	83	32	1	1	1	83	29	1	1		84	29	1	1	1	83	31	1		1
Lake Creek.....	70	27				70	27				70	27				70	27				71	27			
Lincoln.....	244	110	7	3		244	104	7	3		245	102	7	3		242	106	7	3		245	103	7	3	
Logan.....	74	31				74	29				74	31				73	32				73	30			
Reading.....	196	39	1			195	31	1			195	31	1			196	30	1			196	32	1		
Sheridan.....	62	31				61	30				61	30				61	30				63	29			
Twin Lakes.....	237	47	3			238	48	3			238	43	3			237	46	3			236	47	3		

CALHOUN COUNTY—CONTINUED.

NAMES OF VOTING PRECINCTS.	GOVERNOR.*					LIEUTENANT-GOVERNOR.				JUDGE SUPREME COURT.				SUPERINTENDENT PUBLIC INSTRUCTION.				RAILROAD COMMISSIONER.						
	Shaw.	White.	Atwood.	Floyd.	Kremer.	Millman.	Bevis.	Pugsley.	Harvey.	Bronner.	Sherwin.	Van Wagenen.	Johns.	Weller.	Barrett.	Holst.	Dunlavy.	Wirth.	Travis.	Dawson.	Calhoun.	Wray.	Dunning.	Heisel.
Union	179	53	9	179	51	9	...	178	51	9	...	179	51	9	177	52	9
Williams	46	50	47	49	47	49	47	49	47	49
Total	2027	808	36	6	2	2029	778	37	6	2	2033	770	37	6	2	2029	776	36	6	3	2033	774	37	3

* Heacock, United Christian, 3.

CARROLL COUNTY.

Arcadia.....	93	143	93	138	1	95	135	95	135	...	1	...	93	136
Carroll.....	53	185	50	135	50	135	50	134	50	135
Carroll City—																								
First ward.....	132	79	1	1	...	136	71	1	1	...	135	73	1	1	...	135	74	1	1	...	135	73	1	1
Second ward.....	131	55	1	131	52	1	133	52	132	53	1	...	133	52	...	1
Third ward.....	82	107	1	31	107	1	30	109	1	...	30	109	1	29	110	1
Fourth ward.....	22	91	23	90	23	90	23	90	23	89
Eden.....	45	172	45	171	46	170	46	169	46	169
Glidden.....	273	87	2	1	3	271	85	2	1	3	289	89	3	1	268	88	2	1	3	269	87	2	1	3
Grant.....	59	84	58	85	59	83	58	83	57	83	...	1	...
Jasper.....	87	34	1	86	33	1	86	32	1	...	89	32	1	87	32	1
Kniest.....	9	154	1	1	...	9	152	1	1	...	9	152	1	1	...	9	152	1	1	...	9	152	1	1
Newton.....	138	109	2	1	...	138	108	2	1	...	139	108	2	1	...	138	108	2	1	...	138	108	1	1
Pleasant Valley.....	57	90	57	88	1	57	88	...	1	...	57	89	56	89
Richland.....	78	34	79	34	79	34	79	34	78	35
Roselle.....	9	204	1	9	202	1	...	1	8	204	1	...	8	204	1	...	1	...	8	204	1	1
Sheridan.....	70	88	67	89	67	90	66	89	67	89
Union.....	292	116	1	1	...	297	111	296	112	293	112	295	113

Warren.....	226	221	1	1	...	230	211	1	1	...	282	206	1	1	...	229	208	1	1	...	230	206	1	1	...
Washington.....	53	100	51	96	51	97	47	101	49	100
Wheatland.....	75	141	74	141	76	139	1	78	139	1	74	141
Total	193	344	10	6	4	1935	2199	11	5	5	1940	2198	11	6	5	1931	2203	10	6	5	1928	2208	8	6	5

*Heacock, United Christian, 2.

CASS COUNTY.

Atlantic—																										
First ward.....	88	107	1	1	...	86	105	1	1	...	85	105	1	1	...	86	105	1	1	...	85	105	1	1	...	
Second ward.....	102	110	2	2	2	100	107	2	2	1	98	107	2	2	...	93	108	2	2	1	94	107	2	2	1	
Third ward.....	182	87	1	2	...	179	83	1	2	...	178	87	1	2	...	178	88	1	2	...	183	87	1	2	...	
Fourth ward.....	182	103	3	2	1	180	103	3	2	...	182	104	3	2	...	184	102	3	2	...	183	102	3	2	...	
Bear Grove.....	97	79	2	2	...	98	78	3	3	1	94	78	3	3	...	93	77	3	3	1	94	78	3	3	1	
Benton.....	72	71	72	71	72	71	72	70	1	72	71	
Brighton.....	127	78	1	1	1	128	78	1	1	1	127	79	1	1	...	126	80	1	1	1	126	79	1	1	1	
Cass.....	169	120	3	5	...	170	119	3	5	...	169	120	3	5	...	170	119	3	5	...	170	119	3	5	...	
Edna.....	70	61	70	60	2	2	...	70	60	2	2	...	70	60	2	2	...	70	61	
Franklin.....	126	98	2	5	...	127	97	2	5	...	127	98	2	5	...	127	97	2	5	...	127	97	2	5	...	
Grant.....	300	124	2	299	122	2	298	122	2	298	122	2	296	121	2	
Grove.....	104	77	1	1	...	104	76	1	1	...	104	76	1	1	...	104	77	1	1	...	104	76	1	1	...	
Lincoln.....	95	44	1	94	44	1	94	44	1	94	44	1	94	44	1	
Massena.....	141	107	1	2	...	141	106	1	2	...	141	106	1	2	...	142	106	1	2	...	141	106	1	2	...	
Noble.....	98	49	2	3	...	98	48	2	3	...	97	48	2	3	...	98	48	2	3	...	95	49	2	3	...	
Pleasant.....	257	107	3	6	...	255	106	4	7	...	255	106	4	7	...	254	107	2	5	...	254	107	2	7	...	
Pymosa.....	98	69	1	1	...	96	69	1	1	...	96	69	1	1	...	96	69	1	1	...	96	69	1	1	...	
Union.....	152	137	1	148	136	1	148	136	1	148	137	1	147	137	1	
Victoria.....	59	61	2	59	63	2	59	63	2	59	62	2	59	63	2	
Washington.....	71	65	1	70	66	1	67	66	1	66	67	1	70	64	1	
Total	2590	1759	24	35	4	2570	1743	25	37	3	2561	1745	26	37	3	2566	1745	24	34	3	2562	1742	24	37	3	

*Heacock, United Christian, 5.

CEDAR COUNTY.

Cass.....	55	105	2	55	105	2	55	105	2	55	105	2	55	105	2
Center.....	191	169	4	188	168	4	188	168	4	188	168	4	188	168	4
Dayton.....	221	134	18	1	...	221	133	18	1	...	221	133	18	1	...	221	133	18	1	...	219	134	19	1	...
Fairfield.....	69	92	1	69	91	1	69	91	1	69	91	1	69	91	1
Farmington.....	92	240	2	89	241	2	89	241	2	89	241	2	89	241	2
Fremont.....	208	79	7	208	78	7	206	80	7	206	80	7	206	80	7
Gower.....	110	80	5	111	87	5	111	87	5	111	87	5	111	87	5

CEDAR COUNTY—CONTINUED.

NAMES OF VOTING PRECINCTS.	GOVERNOR.*					LIEUTENANT-GOVERNOR.					JUDGE SUPREME COURT.					SUPERINTENDENT PUBLIC INSTRUCTION.					RAILROAD COMMISSIONER.					
	Shaw.	White.	Atwood.	Lloyd.	Kremer.	Milliman.	Bevis.	Pugsley.	Harvey.	Bronner.	Sherwin.	Van Wagenen.	Johns.	Weller.	Barrett.	Holst.	Dunlavy.	Wirth.	Travis.	Dawson.	Oalhoum.	Wray.	Dunning.	Heisel.	
Inland	148	138	2	148	138	2	148	138	2	148	138	2	148	138	2	
Iowa	130	74	9	1	..	130	74	9	1	..	129	74	9	1	..	129	74	9	1	..	130	74	9	1	..	
Linn	43	48	1	43	48	1	43	48	1	43	48	1	43	48	1	
Massillon.....	71	114	3	71	115	3	71	115	3	71	115	3	71	115	3	
Pioneer	182	158	1	1	1	179	158	1	1	1	180	155	1	1	1	180	155	1	1	1	179	154	2	1	1	
Red Oak.....	79	89	76	88	1	1	..	76	88	1	1	..	76	88	1	1	..	76	88	1	1	..	
Rochester.....	86	79	1	2	..	85	79	2	2	..	85	79	2	2	..	85	79	2	2	..	85	80	2	2	..	
Springfield.....	81	228	78	228	..	1	..	78	225	78	225	78	224	
Springdale.....	159	29	11	156	29	10	156	28	10	156	28	10	157	27	10	1	..	
Sugar Creek	52	96	2	53	94	2	53	94	2	53	94	2	53	94	2	
Tipton—																										
First ward	106	50	2	103	50	2	104	50	1	104	50	1	104	50	1	
Second ward	113	59	1	111	61	1	111	61	1	111	61	1	111	59	1	
Third ward	113	108	2	112	107	3	113	108	2	113	108	3	113	106	3	
West Branch.....	212	24	28	1	..	209	23	29	1	..	210	23	30	1	..	210	23	30	1	..	209	23	28	1	..	
Total.....	2520	2151	102	6	1	2495	2141	105	6	2	2496	2139	105	5	1	2496	2139	105	6	1	2494	2136	105	7	1	

* Heacock, United Christian, 1.

CERRO GORDO COUNTY.

Bath.....	66	34	2	66	34	2	67	33	2	66	34	2	67	33	2
Clear Lake.....	215	68	7	1	..	213	65	7	1	..	223	57	7	1	..	213	65	6	2	..	213	65	6
Dougherty.....	23	106	23	106	23	106	23	106	23	106
Falls.....	85	71	20	84	87	21	87	68	21	86	68	20	84	68	21
Geneseo.....	136	100	5	137	97	5	136	97	6	135	97	6	135	97	6
Grant.....	75	15	4	75	12	4	96	11	4	75	12	4	76	11	4

Grimes.....	111	33	2	2	112	31	2	2	112	32	2	2	112	31	2	2	113	31	2	2
Lime Creek.....	91	20	4	1	91	19	4	1	94	17	4	1	91	19	4	1	91	19	4	1
Lincoln.....	51	10	1		51	9	1		51	9	1		51	9	1		51	9	1	
Lake.....	159	29	8	1	153	29	8	1	155	30	8		154	28	8	1	153	29	8	1
Mason.....	55	13	2		55	13	2		57	12	2		56	12	2		56	12	2	
Mason City—																				
First ward.....	363	85	22	1	369	82	23	1	366	57	20	1	364	78	23	1	361	80	23	1
Second ward.....	281	71	17	1	280	64	18	1	301	49	17	1	281	61	16	1	279	63	17	1
Third ward.....	216	163	8		213	156	9	1	243	143	9		216	154	9		210	161	9	
Mt. Vernon.....	54	18	4	1	54	18	4	1	55	18	3	1	55	18	3	1	55	18	3	1
Owen.....	64	23	2		64	22	3		64	22	3		64	22	3		64	22	3	
Portland.....	79	18	5		79	18	5		84	13	5		81	15	5		80	17	5	
Pleasant Valley.....	64	46	13		63	46	13		66	46	11		64	46	11		63	46	10	
Union.....	47	28	1	1	44	26	1	1	40	26	1	1	44	26	1	1	44	26	1	1
Total.....	2235	951	127	8	2226	914	132	9	2362	844	126	8	2231	899	126	9	2219	911	127	8

*Heacock, United Christian, 4.

CHEROKEE COUNTY.

Afton.....	71	46	2		70	44	4		72	44	2	2	71	43	2	1	71	43	2	1
Amherst.....	90	23	4		89	23	4		89	22	5		89	22	4		89	22	4	1
Cedar.....	90	37	2	7	86	37	2	7	86	37	2	7	89	36	1	7	87	36	2	7
Cherokee.....	23	47	11	1	25	44	9	1	25	44	9		26	43	9	1	25	43	9	1
Cherokee city—																				
First ward.....	153	100	22	1	147	93	21	1	145	97	21	1	149	92	21	1	148	94	21	1
Second ward.....	115	110	21		123	87	19		120	89	20		123	85	19		119	86	19	
Third ward.....	142	56	22		143	48	21	1	143	48	22		144	45	22	2	142	44	22	1
Diamond.....	56	40	4		57	39	2		57	38	3		56	38	3		57	38	2	
Grand Meadow.....	85	28	10	1	86	24	9	1	86	24	9		86	23		1	86	23	9	1
Liberty.....	91	25	1		91	24	1		90	25	1		90	25	1		89	24	1	
Marcus.....	139	114	6		140	111	6		142	109	6		141	109	6		140	108	6	
Pilot.....	58	52	19	1	60	49	19	1	58	48	21	1	58	48	21	1	58	49	20	1
Pitcher.....	142	77	19	1	141	74	20	1	140	75	20	1	142	71	20	1	142	71	20	1
Rock.....	41	67			42	63			40	65			41	64	1		42	63		
Sheridan.....	122	119	4	1	118	118	5	1	120	121	4		119	115	6	1	118	117	5	1
Silver.....	62	47	8		63	42	7		61	46	7		62	43	8		59	46	8	
Spring.....	44	33		2	43	30		2	44	29		1	43	29		1	43	29		1
Tilden.....	65	28	3		66	27	3		66	47	3		67	26	3		63	25	3	
Willow.....	145	113	7	1	147	108	8	2	146	106	8	1	146	105	8	1	106	109	8	1
Total.....	1733	1160	165	11	1738	1083	160	11	1732	1114	163	14	1742	1062	155	12	1689	1070	161	14

CHICKASAW COUNTY.

NAMES OF VOTING PRECINCTS.	GOVERNOR.*					LIEUTENANT-GOVERNOR.				JUDGE SUPREME COURT.				SUPERINTENDENT PUBLIC INSTRUCTION.					RAILROAD COMMISSIONER.						
	Shaw.	White.	Atwood.	Lloyd.	Kremer.	Milliman.	Bevis.	Pugsley.	Harvey.	Bronner.	Sherwin.	Van Wagenen.	Johns.	Weller.	Barrett.	Holst.	Dunlavy.	Wirth.	Travis.	Dawson.	Calhoun.	Wray.	Dunning.	Reisel.	
Bradford.....	409	166	2	3	...	406	160	2	3	...	404	160	2	4	...	404	159	2	3	...	405	159	2	3	
Chickasaw.....	168	158	2	168	157	2	3	...	168	157	2	168	157	2	3	...	168	157	2	3	
Dayton.....	50	143	48	141	48	141	49	141	48	143	
Deerfield.....	55	182	1	55	182	1	55	182	1	55	182	1	54	182	1	...	
Dresden.....	93	100	1	93	97	1	92	98	1	92	99	1	93	97	1	...	
Fredericksburg.....	177	99	2	178	97	2	178	97	2	179	98	2	178	97	2	...	
Jacksonville.....	180	145	130	145	130	145	130	145	130	145	
New Hampton.....	341	400	7	1	...	338	395	7	1	...	338	393	7	1	...	338	397	7	1	...	338	394	7	1	
Richland.....	105	78	4	1	...	105	77	4	1	...	105	78	4	1	...	105	77	4	1	...	106	77	4	1	
Stapleton.....	108	202	1	107	197	1	107	199	1	108	194	1	106	198	1	...	
Utica.....	91	166	1	89	166	...	1	...	89	166	89	166	...	1	...	89	166	...	1	
Washington, No. 1.....	57	101	57	101	57	101	57	101	5	101	
Washington, No. 2.....	29	151	29	152	29	153	29	152	20	152	
Total.....	1813	2091	31	5	1	1804	2087	32	4	1	1800	2070	32	6	...	1801	2068	32	5	1	1802	2065	32	5	1

* Heacock, United Christian, 5.

CLARKE COUNTY.

Doyle.....	149	107	147	108	144	109	146	107	145	108
Franklin.....	70	55	10	1	...	70	55	10	1	...	70	55	10	1	...	70	55	10	1	...	70	55	10	1
Fremont.....	107	53	1	106	54	1	106	54	1	106	54	1	106	54	1	...
Green Bay.....	113	48	2	114	47	2	114	47	2	113	48	2	114	47	2	...
Jackson.....	142	108	7	1	1	141	107	7	1	1	141	107	7	1	1	141	107	7	1	1	142	108	7	1
Knox.....	105	76	5	1	...	104	75	6	1	...	104	76	4	1	...	104	76	4	1	...	104	77	3	2

Liberty.....	99	98	1	1	100	96	1	1	99	96	1	1	98	96	1	1	98	97	1	1
Madison.....	49	124	1	1	49	124	1	1	49	124	1	1	49	124	1	1	49	124	1	1
Osceola.....	87	79	1	1	87	79	1	1	87	79	1	1	87	79	1	1	87	79	1	1
Osceola city—																				
First ward.....	126	73	3	1	127	70	3	1	127	71	3	1	126	71	3	1	126	71	3	1
Second ward.....	93	83	1	1	93	83	1	1	94	83	1	1	93	83	1	1	94	83	1	1
Third ward.....	152	119	1	1	152	120	1	1	161	117	1	1	152	115	1	1	152	115	1	1
Troy.....	213	126	9	2	211	123	8	2	216	120	8	2	213	123	9	1	213	123	8	1
Ward.....	83	72	1	1	82	70	1	1	83	71	1	1	82	70	1	1	82	70	1	1
Washington.....	59	99	1	1	58	99	1	1	58	99	1	1	58	99	1	1	58	99	1	1
Total.....	1647	1317	42	9	1641	1308	42	9	1643	1308	39	9	1638	1307	40	8	1640	1310	37	9

*Heacock, United Christian, 2.

OLAY COUNTY.

Olay.....	53	29	2	1	53	28	2	1	53	28	2	1	52	28	2	1	52	28	2	1
Douglas.....	86	12	2	1	86	12	2	1	86	12	2	1	86	12	2	1	86	12	2	1
Freeman.....	115	39	7	5	117	36	7	5	115	37	8	5	117	36	7	5	116	37	7	5
Garfield.....	52	14	1	1	52	14	3	1	52	14	3	1	51	14	3	1	52	14	3	1
Gilletts Grove.....	73	15	5	1	73	14	5	1	73	14	5	1	73	14	5	1	73	14	5	1
Herdland.....	54	22	1	1	53	21	1	1	52	21	1	1	54	21	1	1	53	21	1	1
Lake.....	40	31	1	1	41	30	1	1	40	29	1	1	40	29	1	1	41	28	1	1
Lincoln.....	76	17	5	1	74	16	5	1	75	16	5	1	74	17	5	1	76	15	5	1
Logan.....	39	25	2	1	39	24	2	1	40	24	2	1	40	24	2	1	39	24	2	1
Lone Tree.....	91	102	3	1	89	96	3	1	87	100	3	1	90	97	3	1	89	98	3	1
Meadow.....	60	28	6	5	59	29	5	6	60	27	5	6	61	27	5	6	57	30	5	6
Peterson.....	161	54	5	1	159	50	5	1	161	50	6	1	156	51	5	2	158	52	5	1
Riverton.....	69	25	1	1	67	25	1	1	67	25	1	1	69	25	1	1	67	26	1	1
Sioux.....	50	22	1	1	49	21	1	1	50	21	1	1	50	21	1	1	49	21	1	1
Spencer—																				
First ward.....	157	46	4	1	157	43	4	1	157	44	4	1	153	44	4	1	154	42	4	1
Second ward.....	161	47	2	1	160	44	2	1	160	43	2	1	160	43	2	1	159	43	2	1
Third ward.....	196	36	5	1	193	35	5	1	194	34	5	1	194	35	5	1	194	35	5	1
Summit.....	68	50	1	1	67	50	1	1	67	50	1	1	67	50	1	1	67	50	1	1
Waterford.....	23	33	1	1	24	32	1	1	26	30	1	1	26	30	1	1	26	30	1	1
Total.....	1624	647	48	16	1612	620	49	18	1615	619	51	17	1613	618	49	18	1606	619	49	17

CLAYTON COUNTY.

NAMES OF VOTING PRECINCTS.	GOVERNOR.					LIEUTENANT-GOVERNOR.				JUDGE SUPREME COURT.				SUPERINTENDENT PUBLIC INSTRUCTION.				RAILROAD COMMISSIONER.							
	Shaw.	White.	Atwood.	Lloyd.	Kremer.	Millman.	Bevis.	Pugsley.	Harvey.	Bronner.	Sherwin.	Van Wagenen.	Johns.	Weller.	Barrett.	Holst.	Dublavy.	Wirth.	Travis.	Dawson.	Calhoun.	Wray.	Dunning.	Helsel.	
Boardman.....	170	308	1	169	303	1	168	304	1	168	303	1	
Buena Vista.....	52	38	50	39	50	38	49	39	
Oaes.....	245	183	12	1	4	244	164	12	1	4	246	163	13	1	1	244	163	12	1	4	245	160	12	1	3
Clayton.....	53	113	48	113	1	50	113	1	49	113	1	50	113	1
Cox Creek.....	73	146	1	73	146	1	76	145	1	75	145	1	75	145	1
Elk.....	117	71	4	117	70	4	117	70	4	117	70	4	117	71	4
Farmersburg.....	46	123	1	45	121	1	44	123	1	47	119	1	44	122	1
Giard.....	100	88	1	98	88	1	99	88	1	98	88	1	97	88	1
Garnavillo.....	100	106	101	105	100	106	100	105	99	107
Grand Meadow.....	45	98	1	44	88	1	44	98	44	88	1	41	88
Highland.....	78	50	3	78	50	3	73	48	81	47	3	78	48	3
Jefferson.....	128	274	2	2	...	129	260	3	4	...	129	261	2	1	...	138	261	2	1	...	130	256	2	2	...
Lodomillo.....	171	79	5	1	...	171	77	5	1	...	171	77	5	1	...	171	78	5	1	...	171	77	5	1	...
Mallory.....	98	109	3	95	110	2	93	110	2	95	110	2	95	110	2
Marion.....	143	39	143	39	143	39	144	38	145	38
Mendon—																									
First precinct.....	86	94	1	2	...	86	93	1	2	...	87	91	1	3	...	85	92	1	3	...	85	93	1	3	...
Second precinct.....	291	171	4	290	171	4	294	167	4	291	169	4	289	171	4
Millville.....	62	53	3	62	53	3	63	52	3	63	52	3	62	52	3
Monona.....	201	174	2	200	174	3	198	174	3	199	173	3	200	172	3
Read.....	31	120	2	31	119	2	30	120	2	30	120	2	30	120	2
Sperry.....	116	134	15	1	1	115	132	14	1	1	115	131	14	1	...	114	132	14	1	2	115	131	14	1	1
Volga.....	81	163	1	80	157	1	79	158	1	82	155	1	81	154	1
Wagner.....	120	49	3	1	...	121	49	3	1	...	121	49	3	1	...	120	49	3	1	...	120	49	3	1	...
Total.....	2806	2753	65	8	8	2593	2721	65	10	6	2508	2714	65	8	1	2594	2714	65	8	9	2391	2707	64	9	7

*Hancock, United Christian, 5.

CLINTON COUNTY.

Berlin	58	89				59	88				58	89				58	90				58	90			
Bloomfield	159	95				159	95				158	96				158	96				158	96			
Brookfield	96	82	3	1		95	82	3	1		95	82	3	1		95	82	3	1		95	82	3	1	
Camanche	131	100	3	1		124	97	3	1		130	97	3	1		131	96	3	1		131	96	3	1	
Center	36	137				35	137				35	137				35	137				35	137			
Clinton—																									
First ward—																									
First precinct	192	158	2	1	13	194	158	2	1	13	198	151	2	1	15	199	146	3	1	15	199	146	4	1	13
Second precinct	410	368	7		15	413	367	5		19	419	374	6	2	14	418	372	6		14	422	377	7	1	15
Second ward	297	182	3		2	292	183	3		2	296	182	3		2	294	181	3		2	295	189	3		3
Third ward	249	185			4	246	192			4	249	190		4		245	192			4	242	194			4
Fourth ward—																									
First precinct	113	187	1	1	6	111	184	1	1	6	114	183	1			114	184	1	1	6	113	184	1	1	6
Second precinct	289	202		1	4	286	200			4	284	201		1		281	201		1	4	285	199		1	4
Fifth ward	173	108			18	173	105			18	171	108				172	107			18	170	107			18
Sixth ward—																									
First precinct	193	140	1		2	193	135	1		2	194	134	1			194	134	1		2	195	133	1		2
Second precinct	108	80		1		105	81		1		105	81		1		106	80		1		105	81		1	
Seventh ward—																									
First precinct	70	130	1	2	2	69	129	1	2	2	69	128	1	3		67	130	1	2	2	70	128	1	2	3
Second precinct	101	175			2	103	173			2	100	175			2	100	174			2	102	173			2
Deep Creek	85	109	2	1		87	110	1	1		87	110	1	1		87	110	1	1		87	110	1	1	
DeWitt	299	334	4			293	321	5			296	322	5			293	320	5	1		297	322	5		
Eden	121	42				121	40				121	40				121	40				121	39			
Elk River	75	147			2	77	147			2	78	147				77	145			2	76	146			2
Hampshire	44	66				43	66				44	65				43	68				43	66			
Liberty	41	109				41	109				41	109				41	109				41	109			
Lincoln	56	40	1		2	49	39	1		2	49	39	1			49	39	1		2	49	39	1		2
Olive	153	120	1	3		152	121	1	3		153	121	1	3		153	120	1	3		153	115	1	3	
Orange	78	150	2	1		77	148	2	1		77	149	2	1		77	149	2	1		77	148	2	1	
Sharon	117	151				116	150				116	150				115	151				116	151			
Spring Rock	99	177	2			97	179	2			97	181	2			97	180	2			97	180	2		
Spring Valley	29	27				29	27				29	27				29	27				29	27			
Washington	20	135				20	136				19	136				19	136				19	135			
Waterford	61	177			1	60	176			1	59	176				58	177			1	59	176			1
Welton	73	102	2			74	102	2			74	102	2			74	102	2			74	102	2		
Total	4024	4284	35	13	73	4013	4292	33	12	77	4013	4281	34	19	74	4005	4253	35	14	74	4013	4283	37	14	75

*Heacock, United Christian, 6.

CRAWFORD COUNTY.

NAMES OF VOTING PRECINCTS.	GOVERNOR.*					LIEUTENANT-GOVERNOR.					JUDGE SUPREME COURT.					SUPERINTENDENT PUBLIC INSTRUCTION.					RAILROAD COMMISSIONER.				
	Shaw.	White.	Atwood.	Lloyd.	Kremer.	Millman.	Bevis.	Pugsley.	Harvey.	Bronner.	Sherwin.	Van Wagenen.	Johns.	Weller.	Barrett.	Holst.	Dunlavy.	Wirth.	Travis.	Dawson.	Calhoun.	Wray.	Dunning.	Heisel.	
Boyer.....	66	52	3			66	50	4			64	51	3		65	51	4			65	51	3			
Charter Oak.....	153	158	4	1		152	158	4	1		153	157	4	1	151	159	4	1		151	159	4	1		
Denison.....	91	87	8			89	89	8			89	87			88	87				87	86				
Denison City—																									
First ward.....	157	41	6			152	44	6			149	44	6		148	48	6			149	47	6			
Second ward.....	102	88	10			95	99	9			94	92	9		93	93	9			94	92	9			
Third ward.....	155	85	3	1		147	89	3	1		144	82	3	1	142	84	3	1		143	82	3	1		
East Boyer.....	62	71				60	70				60	70			61	69				61	69				
Goodrich.....	44	111	2			43	110				43	110			42	112				42	111				
Hanover.....	41	109	4			41	107	4			41	107	4		40	108	4			41	107	4			
Hays.....	33	97				31	93				31	93			31	94				30	94				
Iowa.....	37	125	1			37	129	1			36	121	1		36	122	1			36	121	1			
Jackson.....	29	85				29	83				29	82			29	83				29	83				
Milford.....	84	124	1	1		85	123	1	1		84	125	1		84	124	1			84	124	1			
Morgan.....	20	112				28	112				28	112			28	112				28	112				
Nishnabotany.....	193	133	14			181	132	18	1		180	132	19	2	180	134	18	2		182	132	18	2		
Otter Creek.....	43	92	2			43	91	2			43	92	2		43	92	2			43	92	2			
Paradise.....	63	73	1			62	83	1			62	82	1		63	82	1			61	82	1			
Soldier.....	17	85				18	84				18	84			18	84				17	84				
Stockholm.....	85	56	12	3		83	54	12	3		86	52	13	3	85	53	12	3		85	53	12	3		
Union.....	153	149	11	1		143	152	10			140	153			140	154	10			140	153	10			
Vail.....	87	109		1	2	86	107		1	2	86	107			86	104		2		86	106		1	2	
Washington.....	84	97	2			85	95	2			85	95	2		85	95	2			86	94	2			

West Side.....	68	68	2	69	62	3	68	64	2	66	65	2	67	64	2
Willow.....	57	39	9	1	...	56	37	9	1	...	55	39	9	1	...	55	38	9	1	...	55	39	9	1	...
Total.....	1953	2252	95	9	2	1900	2236	99	10	2	1888	2245	97	10	...	1879	2259	97	10	...	1883	2247	96	10	2

*Heacock, United Christian, 2.

DALLAS COUNTY.

Adams.....	108	41	4	107	36	7	107	38	4	107	38	4	108	38	4
Adel.....	249	137	6	1	1	248	130	6	1	1	246	134	7	1	...	245	134	6	1	1	245	134	6	1	1
Beaver.....	58	63	4	2	...	58	62	4	2	...	59	61	4	2	...	60	61	3	2	...	60	61	...	2	...
Boone.....	90	69	5	1	...	89	67	5	2	...	90	68	5	2	...	89	67	5	1	...	90	67	5	1	...
Colfax.....	81	56	1	3	...	80	55	1	3	...	80	55	1	3	...	80	55	1	3	...	80	55	1	3	...
Dallas.....	95	61	3	1	...	96	58	3	1	...	97	56	2	97	56	3	2	...	97	56	3	2	...
Dallas Center.....	137	69	4	2	...	135	68	4	2	...	134	69	5	2	...	134	69	5	2	...	133	69	5	2	...
Des Moines.....	153	126	7	3	1	153	120	7	3	1	154	121	7	2	...	150	125	7	2	1	153	122	1	...	1
De Soto.....	93	13	2	100	12	1	100	12	1	100	13	1	100	12	1
Dexter.....	195	59	27	1	...	196	56	28	1	...	196	55	28	1	...	196	54	28	1	...	196	54	28	1	...
Grant.....	87	74	8	89	75	8	88	75	8	88	75	8	88	75	8
Lincoln.....	106	59	2	109	59	1	108	59	1	109	59	1	109	59	1
Linn.....	163	33	12	1	...	163	32	12	2	...	164	32	12	1	...	164	32	12	1	...	164	32	12	1	...
Perry—																									
First ward.....	148	70	4	147	69	4	146	69	3	143	74	3	145	71	3
Second ward.....	161	109	6	157	107	7	153	108	8	153	109	7	153	109	6
Third ward.....	86	52	9	88	52	7	88	52	7	88	54	7	87	53	7
Redfield.....	182	43	6	2	...	129	43	6	2	...	129	43	6	2	...	130	43	6	1	...	130	43	6	2	...
Spring Valley.....	108	56	1	1	...	108	56	1	1	...	108	56	1	1	...	108	56	1	1	...	108	56	1	1	...
Suzar Grove.....	147	68	9	1	...	147	74	9	1	...	147	69	148	69	8	1	...	147	69	9	2	...
Van Meter.....	142	76	1	141	75	1	143	74	1	142	74	1	143	73	1
Walnut.....	97	85	6	99	83	6	101	81	6	100	81	6	101	80	6
Washington.....	64	74	8	2	...	63	74	9	2	...	63	73	9	2	...	64	72	9	2	...	63	73	9	2	...
Total.....	2887	1497	135	21	2	2882	1465	137	23	2	2691	1458	123	20	...	2673	1469	133	19	2	2680	1461	123	20	2

*Heacock, United Christian, 3.

DAVIS COUNTY.

Bloomfield—																									
First ward.....	80	83	...	1	...	79	84	...	1	...	79	84	...	1	...	79	81	3	1	...	79	84	...	1	...
Second ward.....	108	93	5	2	...	108	91	6	2	...	107	92	6	2	...	108	93	5	2	...	108	92	5	2	...
Third ward.....	77	104	4	1	1	76	103	3	1	1	78	103	3	1	...	76	101	4	1	1	76	103	3	2	...
Cleveland.....	104	111	3	1	...	103	112	3	1	2	103	110	103	111	1	2	...	102	111	1	2	...
Drakesville.....	75	47	3	4	...	75	46	3	4	...	75	46	3	4	...	75	46	3	4	...	75	46	3	4	...

DAVIS COUNTY—CONTINUED.

NAMES OF VOTING PRECINCTS.	GOVERNOR.*					LIEUTENANT-GOVERNOR.					JUDGE SUPREME COURT.					SUPERINTENDENT PUBLIC INSTRUCTION.					RAILROAD COMMISSIONER.				
	Shaw.	White.	Atwood.	Lloyd.	Kremer.	Milliman.	Bevis.	Pugsley.	Harvey.	Bronner.	Sherwin.	Van Wagenen.	Johrs.	Weller.	Barrett.	Holst.	Dunlavy.	Wirth.	Travis.	Dawson.	Calhoun.	Wray.	Dunning.	Helsel.	
Fabius	82	145	3	4		80	144	3	4		80	143	4	4	70	142	5	4	80	142	5	4			
Fox River	78	93	2	6		78	90	2	3		78	90	2	3	78	90	2	3	78	90	2	3			
Grove	94	123	1	2		94	120	1	2		93	120	1	2	93	118	1	2	93	120	1	2			
Lick Creek	103	137	1	8		102	136	1	8		102	136	1	8	101	136	1	8	101	135	1	8			
Marion	95	93	2	4		94	94	2	4		94	93	3	4	94	94	2	4	94	93	3	4			
Perry	82	82	2	4		82	81	1	4	1	82	81	1	4	82	80	2	4	82	81	2	4			
Prairie	83	75	2	1		82	78				82	78			80	78			80	78					
Roscoe	35	68	1			35	68	1			35	68	1		35	68	1		35	68	1				
Salt Creek	76	145	3			76	145	3			76	144	3		76	143	4		75	145	3				
Soap Creek	98	132	2			95	131	1			95	131	1		95	131	1		95	131	1				
Union	112	128	8	10		112	127	8	10		112	127	9	10	112	126	9	10	111	128	8	10			
West Grove	69	127	1			66	129				68	131	1		66	131	1		66	131	1				
Wyacondah	105	172	2		1	105	171	2		2	105	171	2	2	105	171	2	2	105	171	2	2			
Total	1548	1958	40	51	2	1529	1950	37	52	4	1530	1948	41	53	1528	1938	49	52	4	1525	1950	42	53		

* Heacock, United Christian, 2.

DECATUR COUNTY.

Bloomington	95	72	5			95	70	6			94	72	5			95	70	5			93	72	5		
Burrell																									
Davis City precinct	72	85	2	6		72	84	1	6		71	85	1	6		71	85	1	6		71	85	1	6	
Terre Haute precinct	85	75				85	75				85	75				85	75				85	75			
Center	94	96				93	96				93	96				93	96				93	96			
Decatur	126	132	2	2		127	131	2	2		128	130	2	2		128	130	2	2		127	131	2	2	
Eden	103	140	1	5		103	139	1	5		102	139	2	5		109	139	1	5		102	139	1	5	
Fayette	234	170	1	8		230	168	1	9		231	164	2	9		231	165	1	10		231	166	1	9	

Franklin.....	157	71	2	1	158	70	2	1	157	70	2	1	157	70	2	1	157	70	2	1
Garden Grove—																				
Garden Grove precinct.....	171	59	4		171	59	4		171	59	4		172	59	4		171	59	4	
Leroy precinct.....	65	52	1		65	52	1		65	52	1		65	52	1		65	52	1	
Grand River.....	92	60	1		92	49	1		92	49	1		92	49	1		92	49	1	
Hamilton.....	84	87		3	83	85		4	84	84		3	84	84		3	84	84		3
High Point.....	79	96	7		79	96	7		80	95	7		80	95	7		80	95	7	
Leon.....	269	213	2		269	213	2		269	213	2		269	213	2		269	213	2	
Long Creek.....	149	123		1	148	123		1	147	125			147	124	1		148	124	1	
Morgan.....	81	69			81	68			81	69			81	69			81	69		
New Buda.....	75	87	1	2	75	87	1	2	76	87	1	2	76	87	1	2	75	87	1	2
Richland.....	107	183	1		106	183	1		106	184	1		106	184	1		106	184	1	
Wooland.....	68	131	2	2	68	130	2	2	68	130	2	2	68	130	1	2	69	130	2	2
Total.....	2187	1991	31	30	2180	1978	32	32	2180	1978	33	30	2185	1976	31	31	2178	1980	31	30

* Heacock, United Christian, 2.

DELAWARE COUNTY.

Adams.....	95	101	1	2	1	96	89	1	2	1	97	97	1	3	97	91	1	3	1	96	97	1	3	1
Bremer.....	16	120	1			15	121				15	120	1		16	120				15	121			
Coffin's Grove.....	110	58	2	1		111	58	2	1		109	59	2	1	109	58	2	1		109	58	2	1	
Colony.....	102	114	3			102	114	3			102	114	3		102	113	3			102	114	3		
Delaware precinct.....	82	27				81	27				81	27			81	27				81	27			
Delaware township.....	100	41		1		101	40	1	1		101	40	1	1	101	40	1	1		100	40	2		
Dahl.....	144	89				145	90				145	90			145	90				144	90			
Earlville.....	142	61	3			144	65	1			143	67	1		144	66	1			144	65	1		
Elk.....	175	43				174	44				174	44			175	44				174	44			
Hazel Green.....	67	73		1		66	74		1		66	74		1	66	74		1		66	74		1	
Honey Creek.....	138	32	10	1		138	31	11	1		138	31	11	1	138	31	11	1		139	31	11	1	
Hopkinton.....	179	42	11	1	1	176	40	11	1	2	175	38	14	1	176	38	12	2	1	174	39	14	1	1
Manchester—																								
First ward.....	105	43	4			105	41	4			106	40	4		105	40	4			105	42	4		
Second ward.....	204	45	2	2		204	43	3	2		201	45	4	2	201	45	4	2		201	45	4	2	
Third ward.....	101	41	1			100	39	1			101	38	1		101	37	1			100	38	1		
Milo.....	75	38	1			74	38	1			74	38	1		75	38	1			75	38	1		
North Fork.....	32	86	1			32	85	1			32	86	1		32	85	1			32	85	1		
Prairie.....	63	48	5			63	48	5			62	49	5		61	48	5			63	48	5		
Richland.....	89	85	1			80	85	1			90	85	1		90	85	1			90	85	1		
Sand Spring.....	39	44		1		39	44		1		39	43		1	39	44		1		39	44		1	
Union.....	52	41				53	41				52	41			52	41				52	41			
Total.....	2110	1277	46	10	2	2109	1267	46	10	3	2103	1265	51	11	2108	1261	49	11	2	2100	1266	51	10	2

* Heacock, United Christian, 2.

DES MOINES COUNTY.

NAMES OF VOTING PRECINCTS.	GOVERNOR *					LIEUTENANT-GOVERNOR.					JUDGE SUPREME COURT.					SUPERINTENDENT PUBLIC INSTRUCTION.					RAILROAD COMMISSIONER.				
	Shaw.	White.	Atwood.	Lloyd.	Kremer.	Millman.	Bevis.	Pugsley.	Harvey.	Bronner.	Sherwin.	Van Wageningen.	Johns.	Weller.	Barrett.	Holst.	Dunlavy.	Wirb.	Travis.	Dawson.	Calhoun.	Wray.	Dunning.	Heisel.
Augusta township.....	42	55				43	53				42	54			43	53				42	53				
Benton township.....	69	101				69	101				69	101			69	101				69	101				
Burlington—																									
First ward—																									
First precinct.....	59	106				57	106				56	107			56	108			1	55	110				
Second precinct.....	111	330	2	1	1	111	327	2	1	1	110	327	3	1	111	327	2	1		109	329	2	1	1	
Second ward—																									
First precinct.....	224	235	1			221	234	1			223	235	1		223	234	1		2	222	235	1			
Second precinct.....	72	228			1	70	227		1	1	70	229		1	71	226		1		71	227		1	2	
Third ward—																									
First precinct.....	191	178	1			189	174	1			192	173	1		191	169	1			189	174	1			
Second precinct.....	132	172	3	1		130	172	3	1		131	171	3	1	130	171	3	1		130	172	3	1		
Fourth ward—																									
First precinct.....	71	153	1			71	150				70	151			70	151				71	150				
Second precinct.....	193	143	1		1	193	142	2		1	192	141	2		192	141	2		1	192	142	2		1	
Fifth ward—																									
First precinct.....	132	152	5			128	149	5			128	150	5		129	149	5			127	151	5		1	
Second precinct.....	157	63	1	1		158	60	1	1		159	58	1	1	158	59	1	1		159	58	1	1		
Sixth ward—																									
First precinct.....	141	174	2	2	1	139	132	2	2	1	138	132	2	2	140	130	2	2	1	140	131	2	2	1	
Second precinct.....	141	124	3			143	117	4			140	120	4		141	117	3	1		141	118	3	1	1	
Seventh ward—																									
First precinct.....	106	152	1		1	106	150	1		1	107	151	1		107	150				106	151	1			
Second precinct.....	163	139		1		165	135		1		167	134		1	166	133	1	1		165	133		1		
Burlington township—																									
Fifth precinct.....	19	42				19	42				19	42			20	41				19	42				

Sixth precinct.....	22	52	23	51	23	51	23	50	23	50
Danville.....	145	121	13	2	...	143	119	14	2	...	144	118	14	2	...	143	119	14	2	...	146	115	14	2	...
Flint river.....	243	179	3	...	5	242	177	3	...	5	241	177	3	...	241	176	3	...	5	239	175	4	...	5	...
Franklin.....	103	121	2	101	120	2	101	120	2	...	102	118	2	101	120	2
Huron.....	96	39	93	39	93	39	93	39	93	39
Jackson.....	21	37	21	37	21	37	21	37	21	37
Pleasant Grove.....	92	100	96	94	96	94	96	95	96	94
Union.....	121	122	4	1	...	120	122	4	1	...	120	122	4	1	...	120	121	4	1	...	120	121	4	1	...
Washington.....	75	97	1	75	96	1	75	96	1	...	75	96	1	74	97	1
Yellow Springs.....	302	96	2	302	92	2	302	92	2	...	303	91	2	303	91	2
Total.....	3244	3469	46	9	10	3228	3418	48	10	10	3229	3422	49	10	...	3234	3402	47	11	10	3223	3416	48	11	12

*Heacock, United Christian, 4.

DICKINSON COUNTY.

Center Grove.....	298	84	20	1	...	291	82	18	1	...	294	84	17	1	...	296	79	17	1	1	296	80	18	1	...
Diamond Lake.....	39	12	40	10	40	10	40	10	40	10
Excelsior.....	40	9	10	40	9	10	40	9	10	40	9	9	40	9	9
Lakeville.....	34	13	34	13	34	13	33	14	34	13
Lloyd.....	66	34	...	5	...	67	33	3	68	32	3	65	35	3	66	32	2
Milford.....	127	38	13	2	...	127	38	13	1	...	125	39	13	1	...	126	37	13	1	1	127	39	12	1	...
Okoboji.....	128	33	3	131	29	3	132	29	3	132	29	3	132	29	3
Richland.....	50	27	6	...	3	52	20	5	...	3	52	20	5	1	...	53	20	5	...	3	52	20	5	...	3
Silver Lake.....	101	47	8	102	46	9	103	46	8	102	47	8	101	47	8
Spirit Lake.....	61	25	59	23	60	23	61	22	60	24
Superior.....	69	25	6	4	1	68	25	6	3	2	68	25	5	3	...	67	24	5	3	2	68	24	5	3	3
Westport.....	52	44	1	51	39	2	51	41	2	51	39	2	51	39	2
Total.....	1063	396	87	12	4	1065	389	68	5	5	1067	371	66	6	...	1065	385	65	5	7	1069	366	64	5	6

*Heacock, United Christian, 1.

DUBUQUE COUNTY.

Cascade.....	70	195	4	...	1	69	194	3	...	1	69	194	3	69	194	3	...	1	69	194	3	...	1
Center.....	67	111	...	1	...	69	108	...	1	...	70	108	...	1	...	67	109	...	1	...	67	107	...	1	...
Concord.....	70	120	1	70	118	1	70	118	70	119	1	70	119
Dodge.....	68	132	1	68	133	1	67	132	1	67	132	1	67	132	1
Dubuque.....	141	151	4	141	151	4	137	151	4	136	151	139	148	4
Iowa.....	83	103	83	102	82	103	82	104	81	103
Jefferson.....	124	164	1	125	162	1	125	160	1	126	160	1	126	159	1

DUBUQUE COUNTY—CONTINUED.

NAMES OF VOTING PRECINCTS.	GOVERNOR.*					LIEUTENANT-GOVERNOR.					JUDGE SUPREME COURT.				SUPERINTENDENT PUBLIC INSTRUCTION.					RAILROAD COMMISSIONER.				
	Shaw.	Walte.	Atwood.	Lloyd.	Kremer.	Milliman.	Bevis.	Pussley.	Harvey.	Bronner.	Sherwin.	Van Wagenel.	Johns.	Weller.	Barrett.	Holst.	Dunlavy.	Wirth.	Travis	Dawson.	Calhoun.	Wry.	Dunning.	Heisel.
Julien—																								
First ward	225	619			8	326	593			8	324	588		1	226	593			2	321	595			8
Second ward	383	479	3		2	387	460	3		3	383	456			385	453			2	391	458	3		3
Third ward	442	712	3	2	10	452	670	3	2	10	445	674	3	3	451	636			11	421	668	4	3	10
Fourth ward	687	505	4	2		685	484	4	2		685	487	4	2	693	477	4	3		681	486	4	3	
Fifth ward	895	963		3	18	845	937		3	19	844	945	1	3	843	936		3	17	854	920			20
Liberty	18	135	2			18	127	2			18	127	2		18	127				18	127			
Mosalem	29	102	1			28	102	1			29	100	1		28	100	1			28	100	1		
New Wine—																								
Dyersville precinct	78	255				78	251				77	250			77	249				79	247			
New Vienna precinct	15	134				14	134				14	134			14	134				14	134			
Peru	103	93				106	91		1		105	91			105	91				104	92			
Prairie Creek	13	133	1			14	132	1			13	132	1		13	132	1			13	132	1		
Table Mound	75	139			1	77	134			1	77	134			76	136			1	76	133			1
Taylor—																								
Epworth precinct	87	81	17			87	82	17			89	80	17		90	81	17			88	81	17		
Farley precinct	127	105	2			126	104	2			121	104			126	104	2			126	104	1		
Vernon	47	141				47	140				48	140			47	140				47	140			
Washington	47	131				48	130				48	120			47	120				47	120			
Whitewater	79	179	4			79	176	4			79	176	5		79	176	5			79	176	4		
Total	3863	5931	47	8	39	3888	5755	45	9	40	3875	5762	45	10	3893	5734	42	9	40	3856	5726	44	9	40

*Heacock, United Christian, 5.

EMMET COUNTY.

Armstrong Grove	145	85	9	3	146	89	8	3	1	146	81	7	5	145	81	8	3	155	85	1	3
Center	65	6	7		65	6	8			65	6	8		65	6	8		65	6	8	
Denmark	55	17	8	1	52	17	9	1		58	17	3	1	53	18	3	1	54	17	3	1
Ellsworth	37	14	5	1	37	13	5	1		38	12	5	1	38	11	5	1	39	11	5	1
Emmet	42	9	7		44	8	6			44	8	6		44	8	6		44	8	6	
Eatherville	43	12	8		46	11	6			46	11	7		46	10	6		46	11	7	
Eatherville City—																					
First ward	85	47	15	1	91	40	11	1		91	40	11	1	91	39	9	1	91	40	11	1
Second ward	70	20	15		76	20	8			76	19	8		76	19	8		77	18	8	
Third ward	101	29	18		107	25	12			104	25	14		103	25	13		104	25	13	
High Lake	107	22			105	22				107	21			107	21			105	22		
Jack Creek	43	24	1		41	24	1			41	23	1		41	23	1		41	23	1	
Iowa Lake	23	8			23	8				23	9			23	9			24	9		
Lincoln	27	13	3		28	12	2			29	11	2		29	10	2		28	12	2	
Swan Lake	33	10	5		34	10	3			34	10	3		35	10	3		34	10	3	
Twelve Mile Lake	55	12	2		56	9	2			56	9	2		56	10	2		57	8	2	
Total	931	328	96	6	951	307	75	6	1	953	302	77	8	954	300	74	6	963	305	71	6

*Heacock, United Christian, 4.

FAYETTE COUNTY.

Auburn	109	157	3		110	156	3			110	156	3		110	156	3		110	156	3	
Banks	63	66	1		62	67				62	67			62	67			62	67		1
Bethel	65	60	1	1	64	59	1	1		63	57	3	1	64	58	1	1	63	59	1	1
Center	123	69	1		125	66	1			124	65	2		124	66	1		125	65	1	
Olermont	165	147	3		162	147	3			162	147	3		163	147	3		162	148	3	
Dover	198	26	1	2	198	26	1	2		198	26	1	2	197	27	1	2	197	26	1	2
Rden	209	108	4	2	209	107	2	2		209	104	2	3	210	101	2	3	209	103	2	3
Fairfield	193	212	13	4	194	208	13	4		193	210	12	4	194	210	12	4	195	209	12	4
Fayette	193	82	10	5	184	79	11	5		185	78	11	5	182	81	11	5	184	77	11	6
Fremont	97	127	6		98	125	6			99	125	6		97	126	6		100	125	6	
Harlan	168	95	7	1	167	93	7	1		167	92	7	1	165	94	8	1	165	94	8	1
Illyria	150	136	1	1	110	136	1	1		111	134	1	1	112	133	1	1	111	135	1	1
Jefferson	76	89	3		75	87	3		1	78	87	3		75	87	3		75	87	3	1
Oelwein—																					
First ward	114	76	4		110	76	3			110	75	3		110	74	4		110	75	3	
Second ward	86	66	4		85	65	4			85	65	4		85	65	4		85	66	4	
Third ward	84	114	1		84	116	1			84	116	1		84	116	1		88	113	1	
Fourth ward	98	113	4		94	111	4			95	110	4		93	109	4		99	108	4	

FAYETTE COUNTY—CONTINUED.

NAMES OF VOTING PRECINCTS.	GOVERNOR *					LIEUTENANT-GOVERNOR.					JUDGE SUPREME COURT.				SUPERINTENDENT PUBLIC INSTRUCTION.					RAILROAD COMMISSIONER.				
	Shaw.	White.	Atwood.	Lloyd.	Kremer.	Milliman.	Bevis.	Pugsley.	Harvey.	Bronner.	Sherwin.	Van Wagenen.	Johns.	Weller.	Barrett.	Holst.	Dunlavy	Wirtb.	Travls.	Dawson.	Calhoun.	Wray.	Dunning	Heisel.
Oran	72	95	1		1	73	94	1		1	73	95	1		71	95		1	72	95	1		1	
Pleasant Valley	163	186	4	3		161	185	4	2		163	184	4	2	180	166	4	2	160	164				
Putnam	96	50	5			96	50	5			96	50	5		96	50	5		96	49	5			
Scott	75	63	2	1		75	64	2	1		75	63	2	1	75	63	2	1	75	63	2	1		
Smithfield	101	55	3			100	55	3			100	55	3		100	55	3		100	55				
Union	109	68	3	1		110	67	3	1		110	67	3	1	110	67	3	1	110	67	3	1		
Westfield	184	71	5	1	1	183	71	1	1	1	184	71	2		184	71	5	1	181	74	5	1		
Windsor	186	86	3	1		186	82	3		1	186	81	3	1	186	83	3	1	189	82	3	1		
West Union—																								
First ward	95	57	3			96	54	4			96	54	3	1	96	54	3	1	96	54	3			
Second ward	118	41	3			119	40	3			118	39			118	40	3		118	38	3			
Third ward	93	52	9		1	94	51	9		1	96	51	3		98	51		1	95	53	8		1	
Total	3426	2547	108	22	4	3378	2517	102	21	5	3382	2504	104	25	3374	2512	105	23	3362	2508	104	25	3	

*Heacock, United Christian, 3.

FLOYD COUNTY.

Oedar	56	24				55	24				55	24			56	24			56	24			
Charles City—																							
First ward	93	43	2		1	92	40	2	1	1	94	39	2	1	94	40	2	1	94	41	2	1	
Second ward	140	87	5			140	85	4			143	83	5		140	83	5		145	81	4		
Third ward	148	101	1			142	101	1			145	99	1		145	99	1		141	101	1		
Fourth ward	118	59	5	1		119	58	5	1		120	58	5	1	120	57	4	1	118	57	4	1	
Floyd	137	58	2			137	54	2			137	54	2		139	53	1		138	54	1		
Niles	76	74				75	72				75	72			76	71	1		75	71			

Pleasant Grove	79	31	2	1	79	31	2	1	79	31	2	1	79	31	2	1
Riverton	118	40	1	1	117	40	1	1	117	40	1	1	118	40	1	1
Rock Grove	252	95	20	1	253	92	20	1	253	92	20	1	254	92	20	1
Rockford	257	103	1	2	256	102	1	2	255	102	1	2	255	102	1	2
Rudd	90	94	6	11	89	92	6	11	90	89	6	11	91	89	6	11
Scott	84	38			83	37			85	37			84	37		
St. Charles	155	138	5		154	135	5		154	133	6	1	152	134	6	1
Ulster	102	25			101	23			103	21			101	23		
Union	234	59	11		234	59	11		234	59	11		234	59	11	
Total	2117	1089	61	15	2106	1065	60	18	2119	1053	62	17	2118	1054	61	16

* Heacock, United Christian, 2.

FRANKLIN COUNTY.

Olinton	130	16	3	1	133	14	2	1	132	15	2	1	132	15	2	1
East Dows	54	17	1		53	17	1		55	16	1		54	16	1	
Geneva	124	14			131	13			130	13			131	13		
Grant	38	39			38	38			38	38			38	38		
Hamilton	53	19			53	18			52	18			52	18		
Hampton—																
First ward	79	22			80	20			82	17			82	17		
Second ward	99	12	2		99	11	2		99	11	2		99	11	2	
Third ward	107	23	3		110	21	3		110	21	3		110	22	2	
Fourth ward	79	26	2		79	25	2		80	25	2		80	24	2	
Ingham	96	17	3		96	16	3		95	17	3		96	16	3	
Lee	69	12	2		68	12	2		68	12	2		68	12	2	
Marion	77	52			77	53			78	52			78	52		
Morgan	52	15			52	15			51	15			51	15		
Mott	66	15			66	15			67	15			65	15		
Oakland	149	15			150	13			150	13			151	12		
Osceola	68	48		1	70	47			69	48			69	48		
Reeve	100	14	1		102	9	1		102	10	1		102	10	1	
Richland	63	5			61	5			61	5			61	5		
Ross	83	12	3	1	82	12	3	1	82	12	3	1	82	12	3	1
Scott	61	36			63	35			63	36			63	35		
West Fork	66	15	3		66	15	3		66	15	3		65	15	3	
Wisner	27	17			27	17			28	16			27	17		
Total	1743	481	93	1	1756	440	92	1	1758	440	92	1	1756	438	91	1

* Heacock, United Christian, 4.

FREMONT COUNTY.

NAMES OF VOTING PRECINCTS.	GOVERNOR.*					LIEUTENANT-GOVERNOR.					JUDGE SUPREME COURT.				SUPERINTENDENT PUBLIC INSTRUCTION.					RAILROAD COMMISSIONER.					
	Shaw.	White.	Atwood.	Lloyd.	Kremer.	Millman.	Bevis.	Pugsley.	Harvey.	Bronner.	Sherwin.	Van Wagenen.	Johns.	Weller.	Barrett.	Holst.	Dunlavy.	Wirth.	Travis.	Dawson.	Calhoun.	Wray.	Dunning.	Heisel.	
Benton—																									
First precinct	101	90	2	...	1	101	90	2	...	1	102	89	2	...	101	90	2	...	1	102	89	2	...	1	
Second precinct	18	16	18	16	18	16	18	16	18	16		
Fisher.....	187	101	5	1	...	187	98	5	1	...	187	88	5	1	...	187	98	5	1	...	188	97	5	1	...
Franklin—																									
First precinct.....	72	42	1	71	42	1	71	42	1	...	70	43	1	71	42	1	
Second precinct.....	50	45	2	2	...	49	46	2	2	...	50	45	2	2	...	50	45	2	2	...	48	47	2	2	...
Third precinct.....	27	53	1	1	...	27	53	1	1	...	28	53	1	1	...	27	53	1	1	...	28	53	1	1	...
Fourth precinct.....	54	62	2	54	62	2	54	62	2	...	54	62	2	54	62	2	
Green.....	107	108	108	105	108	105	109	104		
Locust Grove.....	71	54	...	1	...	72	52	...	1	...	72	52	...	1	...	71	53	1	1	...	71	52	...	1	...
Madison—																									
First precinct.....	38	60	38	60	38	60	38	60		
Second precinct.....	42	47	1	1	...	41	47	1	1	...	41	47	1	1	...	41	47	1	1	...	41	47	1	1	...
Monroe.....	117	127	2	2	...	115	124	2	2	...	115	124	2	2	...	115	124	2	2	...	115	124	2	2	...
Prairie.....	53	68	52	68	52	68	52	69		
Riverside.....	132	110	5	1	...	132	109	5	1	...	132	109	5	1	...	132	109	5	1	...	132	109	5	1	...
Riverton.....	123	144	1	1	...	121	145	1	1	...	121	145	1	1	...	122	144	1	1	...	121	145	1	1	...
Ross.....	98	59	5	2	1	96	58	5	3	1	98	56	6	3	...	98	58	5	2	1	99	55	6	2	1
Scott—																									
First precinct.....	80	135	2	89	136	2	89	136	2	...	89	136	2	89	136	2	
Second precinct.....	47	80	1	1	...	47	81	...	1	...	46	81	...	1	...	47	80	...	1	...	46	80	...	1	...
Sidney.....	311	437	3	5	...	306	434	4	4	...	307	434	3	5	...	306	434	3	5	...	307	433	3	5	...
Walnut.....	55	81	4	54	81	4	52	80	4	1	...	53	60	4	53	61	4
Washington.....	85	131	1	86	130	1	86	129	1	1	...	86	130	1	86	130	1
Total.....	1878	2030	40	15	2	1864	2017	40	15	2	1866	2011	38	18	...	1866	2015	40	15	2	1865	2010	40	15	2

*Heacock, United Christian, 1.

GUTHRIE COUNTY.

NAMES OF VOTING PRECINCTS.	GOVERNOR *					LIEUTENANT-GOVERNOR.					JUDGE SUPREME COURT.				SUPERINTENDENT PUBLIC INSTRUCTION.				RAILROAD COMMISSIONER.					
	Shaw.	White.	Atwood	Lloyd.	Kremer.	Milliman.	Bevis.	Pugsley.	Harvey.	Bronner.	Sherwin	Van Wagenen.	Johns.	Weller.	Barrett.	Holst.	Dunlavy.	Wirth.	Travis.	Dawson.	Calhoun.	Wray.	Dunning.	Helset.
Baker.....	50	83				51	81				52	80			52	80			52	80				
Bear Grove.....	86	74	1	1		86	71				86	71			86	71			86	71				
Beaver.....	178	156	6			178	156	6	1		178	155	6	1	178	155	6	1	178	156	6	1		
Cass—																								
Panora.....	295	123	5			295	121	5			293	121	5		295	120	4		295	120	5			
Yale.....	75	33	1			75	32				77	31			77	32			77	32				
Dodge.....	154	54	1			154	53	1			154	54	1		156	51	1		154	52	1			
Grant.....	64	78	2	1		66	76	2	1		65	76	2	1	65	76	2	1	66	76	2	1		
Highland.....	158	121	4	1		153	121	4			152	121	4		154	122	4		151	122	4			
Jackson.....	79	68	7	2		79	68	7	2		79	67	7	2	79	67	7	2	79	67	7	2		
Orange.....	69	26	3	2		68	26	3	2		69	25	3	2	68	26	3	2	69	25	3	2		
Penn.....	52	39				52	39				52	39			52	39			52	39				
Richland.....	145	62	5			144	56	5			144	61	5		144	61	5		145	61	5			
Seeley.....	86	28	2			86	28	2			87	27	2		87	27	2		86	27	2			
Stuart township.....	35	25	1			35	25	1			35	25	1		35	25	1		35	25	1			
Stuart—																								
First ward.....	90	79	2			91	73	1			90	75	1		90	75	1		87	78	1			
Second ward.....	121	45	8			121	44	8			121	44	8		120	44	8		120	44	8			
Thompson.....	170	137				171	135				171	135			171	135			172	134				
Union.....	66	43	3	1		57	43	3			56	44	3	1	57	42	3	1	58	42	3	1		
Valley.....	222	223	12	1		222	221	17	1		226	215	18	1	226	215	18	1	225	217	17	1		
Victory.....	101	95	3			99	95	3			100	94	3		101	93	3		101	94	3			
Total.....	2294	652	72	8		2283	1623	71	7		2287	1620	73	8	2293	1616	71	8	2289	1622	71	8		

* Heacock, United Christian, 4.

HAMILTON COUNTY.

Blairsburg.....	84	29	84	29	84	29	84	29	84	29
Oass.....	63	32	1	...	62	32	1	...	63	32	1	...	63	32	1	...	64	32	1	...
Clear Lake.....	174	36	2	1	176	33	2	1	176	33	2	1	175	34	2	1	176	33	2	1
Ellsworth.....	133	20	132	20	1	1	133	20	1	1	133	19	1	1	123	19	1	1
Freedom.....	81	25	2	...	81	24	2	...	81	24	2	...	81	25	2	...	81	24	2	...
Fremont.....	59	25	1	...	59	24	1	...	59	24	1	...	58	24	1	...	59	24	1	1
Hamilton.....	56	48	57	47	57	47	57	46	1	...	57	47
Independence.....	78	34	79	34	77	34	77	34	78	34
Liberty.....	64	23	65	23	64	23	65	21	67	21
Lincoln.....	125	24	1	1	125	24	1	1	124	24	1	1	124	24	1	1	124	25	1	1
Lyon.....	166	106	3	2	167	102	3	2	167	101	3	2	168	100	3	2	167	101	3	2
Marion.....	183	78	3	...	183	77	3	...	183	77	3	...	184	76	3	...	184	76	3	...
Rose Grove.....	44	14	1	...	44	14	1	...	44	14	1	...	44	14	1	...	44	14	1	...
Scott.....	105	6	105	6	105	6	105	6	105	6
Webster.....	82	65	82	65	81	66	82	63	81	64
Webster City—																				
First ward.....	94	48	2	...	94	48	2	...	94	48	2	...	94	48	2	...	94	48	2	...
Second ward.....	99	53	97	52	98	51	96	52	96	53
Third ward.....	130	45	2	1	130	44	3	...	130	44	3	...	130	45	3	...	131	44	3	...
Fourth ward.....	144	59	1	...	142	58	143	58	141	59	142	59
Fifth ward.....	26	22	1	1	26	22	1	1	26	23	1	...	26	23	1	...	26	23	2	...
Williams.....	103	76	1	1	104	74	1	1	104	74	1	...	104	74	1	1	104	74	1	1
Total.....	2094	869	19	6	3	2094	852	20	6	2	2091	852	20	5	1	2091	848	20	5	1

* Heacock, United Christian, 3.

HANCOCK COUNTY.

Amsterdam.....	120	40	2	...	121	38	2	...	121	38	2	...	120	38	2	...	120	38	2	...
Avery.....	121	76	2	...	119	74	2	...	119	76	2	...	120	74	2	...	123	71	3	2
Bingham.....	76	44	77	42	80	39	78	44	78	41
Boone.....	56	22	54	21	1	...	55	22	53	22	54	21
Britt.....	396	68	2	...	399	63	2	...	402	54	2	...	399	60	2	...	398	60	2	...
Concord.....	230	172	12	1	229	172	12	...	249	149	10	...	236	153	10	...	234	156	10	...
Corwith.....	25	13	25	14	25	14	24	14	25	14
Crystal.....	110	28	3	1	110	27	3	1	109	25	3	2	108	25	3	1	108	25	3	1
Ell.....	78	67	4	2	80	62	4	1	83	59	4	1	81	61	4	...	80	61	4	1
Ellington.....	124	28	123	27	123	26	125	23	122	27
Erin.....	71	31	71	38	71	30	70	23	1	...	69	28	1	...

HANCOCK COUNTY—CONTINUED.

NAMES OF VOTING PRECINCTS.	GOVERNOR.*					LIEUTENANT-GOVERNOR.				JUDGE SUPREME COURT.				SUPERINTENDENT PUBLIC INSTRUCTION.				RAILROAD COMMISSIONER.						
	Shaw.	White.	Atwood.	Lloyd.	Kremer.	Milliman.	Revis.	Pugsley.	Harvey.	Bronner.	Sherwin.	Van Wagenen.	Johns.	Weller.	Barrett.	Holst.	Dunlavy.	Wirth.	Travis.	Dawson.	Calhoun.	Wray.	Dunning.	Heisel.
Garfield	34	48	2	1	1	29	46	1	1	31	47	1	1	29	46	1	1	1	31	47	1	1	1	1
German	57	39	2	1	1	57	25	1	1	55	38	1	1	59	24	3	1	1	58	33	1	1	1	1
Madison	73	32	5	1	1	72	31	1	1	71	32	1	1	70	32	7	1	1	71	31	1	1	1	1
Magor	143	40	1	1	1	150	36	1	1	148	37	1	1	146	38	1	1	1	150	38	1	1	1	1
Orthel	88	19	1	1	1	85	18	1	1	84	18	1	1	86	18	1	1	1	84	18	1	1	1	1
Twin Lake	68	31	1	1	1	68	30	1	1	66	30	1	1	65	31	1	1	1	66	31	1	1	1	1
Total	1875	800	32	9	1	1869	774	36	7	1	1892	734	34	8	1867	743	33	7	1871	742	36	7	1	1

*Heacock, United Christian, 7.

HARDIN COUNTY.

Alden	217	47	2	1	1	214	47	2	1	214	47	2	1	213	47	2	1	1	213	47	2	1	1	1	
Buckeye	49	21	2	1	1	49	20	2	1	50	20	2	1	49	20	2	1	1	49	20	2	1	1	1	
Clay	124	59	2	1	1	127	56	2	1	126	55	3	1	126	57	2	1	1	127	56	2	1	1	1	
Concord	59	8	1	1	1	59	8	1	1	59	8	1	1	59	8	1	1	1	59	8	1	1	1	1	
Eldora	81	40	1	1	1	80	40	1	1	76	40	1	1	79	40	1	1	1	79	40	1	1	1	1	
Eldora city—																									
First ward	64	8	2	1	1	64	8	3	1	64	8	3	1	63	8	3	1	1	63	8	3	1	1	1	
Second ward	87	24	4	1	1	87	24	4	1	87	24	4	1	88	24	3	1	1	88	24	3	1	1	1	
Third ward	60	20	1	1	1	60	21	1	1	60	20	1	1	60	21	1	1	1	60	20	1	1	1	1	
Fourth ward	99	27	1	1	1	99	27	1	1	99	27	1	1	99	27	1	1	1	99	27	1	1	1	1	
Ellis	68	16	1	1	1	67	16	1	1	67	16	1	1	67	16	1	1	1	67	16	1	1	1	1	
Etna	215	191	1	1	1	215	190	2	1	215	190	2	1	214	191	1	1	1	215	190	2	1	1	1	
Grant	51	12	3	1	1	51	12	4	1	50	12	4	1	50	12	4	1	1	50	12	4	1	1	1	
Hardin	100	37	6	1	1	101	36	6	1	100	36	6	1	101	37	6	1	1	100	36	6	1	1	1	
Iowa Falls—																									
First ward	97	13	2	1	1	96	12	2	1	97	12	2	1	96	12	2	1	1	96	12	2	1	1	1	

Second ward.....	87	18	6	...	2	88	17	6	...	2	83	18	8	...	89	17	5	...	2	88	17	6	...	2	
Third ward.....	69	11	7	68	11	7	64	11	7	...	68	11	7	68	11	7	
Fourth ward.....	42	16	5	41	13	5	41	13	5	...	41	12	5	40	13	5	
Jackson.....	86	27	87	23	87	23	87	23	87	24	
Pleasant.....	62	43	1	64	41	1	64	41	1	...	64	41	1	64	41	1	
Providence.....	132	31	31	1	...	132	31	31	1	...	133	31	30	2	133	31	29	1	...	132	32	31	1	...	
Sherman.....	105	38	4	105	38	4	108	37	4	...	106	37	4	106	37	4	
Tipton.....	153	39	4	151	39	4	149	39	5	...	148	42	5	151	38	5	
Union.....	195	57	6	2	...	194	55	6	2	...	195	54	6	2	...	198	53	6	2	...	194	55	6	2	...
Whitten.....	29	13	1	1	...	29	13	1	1	...	29	13	1	1	...	29	13	1	1	...	29	13	1	1	...
Total.....	2329	816	101	6	3	2328	798	102	6	3	2326	795	103	7	2327	800	98	6	3	2324	797	102	6	3	

* Heacock, United Christian, 1.

HARRISON COUNTY.

Allen.....	63	68	2	2	2	60	69	2	2	2	62	69	2	2	62	68	2	2	2	62	68	2	2	2		
Boyer.....	250	149	43	5	...	240	150	46	5	...	249	147	43	5	...	252	148	40	5	...	250	148	41	5	...	
Calhoun.....	55	57	54	57	54	57	58	58	54	57		
Cass.....	100	104	2	103	99	2	7	...	97	103	2	7	...	96	101	2	7	...	97	99	2	7	...	
Cincinnati.....	95	73	1	1	...	94	74	1	1	...	93	74	1	1	...	94	74	1	1	...	94	72	1	1	...	
Clay.....	63	43	1	2	...	62	79	1	2	...	62	80	1	2	...	61	81	1	2	...	62	80	1	2	...	
Douglas.....	58	100	4	3	...	67	98	7	3	...	55	98	7	3	...	55	102	3	3	...	55	102	3	3	...	
Harrison.....	270	192	4	269	190	5	267	186	5	261	196	3	269	190	3	...		
Jackson.....	58	57	3	2	...	55	57	3	2	...	58	57	3	2	...	57	5	3	2	...	58	57	3	2	...	
Jefferson.....	315	263	8	1	3	325	243	13	1	3	309	258	11	308	257	10	5	...	307	259	9	...		
Lagrange.....	60	91	4	2	1	63	86	4	2	1	60	88	4	2	...	60	87	4	2	1	59	89	4	2	1	
Lincoln.....	67	71	4	1	...	63	72	4	1	...	69	71	3	68	71	2	68	72	2	...		
Little Sioux.....	179	88	7	9	...	173	89	7	9	...	171	88	8	9	...	171	89	7	9	...	171	88	7	9	...	
Magnolia.....	150	117	4	2	...	150	112	5	2	...	150	114	4	2	...	149	115	4	2	...	150	114	4	2	...	
Missouri Valley—																										
First ward.....	145	115	4	...	1	138	115	5	...	1	139	111	6	1	...	141	111	5	...	1	140	111	5	...		
Second ward.....	121	93	6	1	...	119	94	6	1	...	120	93	6	1	...	120	93	6	1	...	117	94	6	1	...	
Third ward.....	177	174	13	1	1	180	171	14	1	1	175	176	14	1	1	...	175	174	14	1	1	178	174	14	1	1
Morgan.....	118	100	1	117	99	1	116	100	1	118	100	1	116	100	1	...		
Raglan.....	40	104	1	1	...	40	104	1	1	...	39	105	1	1	...	39	105	1	1	...	40	104	1	1	...	
St. John.....	94	154	2	2	1	93	153	2	2	1	93	153	2	2	...	94	153	2	2	1	93	154	2	2	1	
Taylor.....	113	96	1	1	...	115	92	1	1	...	114	95	1	1	...	113	95	1	1	...	113	96	1	1	...	
Union.....	78	133	2	2	...	78	131	2	2	...	78	132	2	2	...	79	131	2	2	...	78	131	2	2	...	
Washington.....	108	161	...	1	1	111	155	...	1	1	109	157	...	1	...	109	156	...	1	1	108	154	...	1	1	
Total.....	2775	2641	117	46	10	2772	2580	132	46	10	2739	2607	127	45	...	2733	2622	114	49	10	2737	2613	114	44	15	

* Heacock, United Christian, 5.

HENRY COUNTY.

NAMES OF VOTING PRECINCTS.	GOVERNOR.*					LIEUTENANT-GOVERNOR.					JUDGE SUPREME COURT.				SUPERINTENDENT PUBLIC INSTRUCTION.					RAILROAD COMMISSIONER.					
	Shaw.	White.	Atwood.	Lloyd.	Kremer.	Mullman.	Bevis.	Pugsley.	Harvey.	Banner.	Sherwin.	Van Wagenen.	Johns.	Weller.	Barrett.	Holst.	Dunlavy.	Wirth.	Travis.	Dawson.	Calhoun.	Wray.	Dunning.	Heisel.	
Baltimore.....	71	130	1	1	...	65	130	1	1	...	68	129	1	1	...	67	139	1	1	...	62	128	1	1	...
Canaan.....	122	100	6	2	...	114	98	5	2	...	118	98	9	2	...	119	96	6	2	...	113	97	6	2	...
Center.....	129	141	12	124	136	11	127	137	10	127	137	10	128	136	...	10	...
Hillsboro.....	89	28	2	91	27	2	91	27	2	91	27	2	91	27	...	2	...
Jackson.....	97	84	3	1	...	99	84	3	96	84	3	95	84	3	96	83	...	3	...
Jefferson.....	155	164	4	154	171	4	154	171	4	156	170	3	152	151	...	1	...
Marion.....	120	78	1	3	3	121	77	1	3	1	121	77	1	3	...	121	77	1	3	1	121	77	1	3	1
Mt. Pleasant—																									
First ward.....	231	97	5	1	...	229	93	5	2	...	230	93	5	1	...	227	92	6	1	...	222	91	6	1	1
Second ward.....	167	65	1	164	65	160	66	161	67	162	65
Third ward.....	84	77	...	2	...	84	75	2	83	77	82	74	83	74	...	2	...
Fourth ward.....	88	69	3	85	68	3	87	67	3	83	69	2	85	68
New London.....	176	246	11	173	205	12	174	204	13	172	205	13	173	209	13
Rome.....	31	63	2	32	59	2	32	59	2	32	59	2	32	59	2
Salem.....	214	67	19	3	...	212	66	19	3	2	209	67	19	3	...	208	67	19	3	1	210	66	19	3	2
Scott.....	212	112	10	1	...	209	108	9	1	...	210	108	9	1	...	210	108	9	1	...	210	108	9	1	...
Tippecanoe.....	87	62	86	60	86	60	87	60	86	60
Trenton.....	97	117	1	...	1	95	117	1	...	1	95	117	1	95	118	1	94	127
Wayne.....	185	35	7	1	...	184	36	7	1	...	185	35	6	1	...	125	35	6	1	...	184	35	6	1	...
Total.....	2358	1700	97	15	4	2327	1675	87	22	4	2326	1676	96	12	...	2312	1674	95	12	3	2320	1658	85	23	4

*Heacock, United Christian, 7.

HOWARD COUNTY.

Albion.....	71	30	1	...	71	30	1	...	71	31	1	...	70	31	1	...	70	31	1	...
Atton—																				
First precinct.....	93	168	3	1	1	92	166	3	1	1	94	182	3	1	1	95	165	3	1	1
Second precinct.....	19	37				19	37				19	37				19	37			
Chester.....	107	38	10			107	36	10			105	38	10			118	36	10		
Oresco—																				
First ward.....	88	86	11			88	84	11			88	84	11			88	84	11		
Second ward.....	136	80	5			135	80	5			135	77	5			135	77	5		
Third ward.....	147	74	5			148	72	6			148	71	6			147	72	5		
Forest City.....	205	43	11	1		205	43	11	1		205	43	11	1		205	43	11	1	
Howard—																				
First precinct.....	86	123	1			85	121	1			85	121	1			85	121	1		
Second precinct.....	16	40				16	40				16	40				17	40			
Howard Center.....	60	58	6			61	57	6			61	57	6			61	57	6		
Jamestown.....	139	81	12			138	81	12			139	81	12			143	80	10		
New Oregon.....	74	160				74	179				74	179				74	179			
Oakdale.....	64	21	7			64	21	7			66	20	7			65	20	7		
Paris.....	90	110				89	110				89	111				89	109			
Saratoga.....	69	66	2			68	66	2			68	65	3			67	66	2		
Vernon Springs.....	93	83	4			92	83	4			93	82	4			93	82	4		
Total.....	1557	1318	78	2	1	1552	1306	79	2	1	1556	1300	80	2	1	1561	1299	76	2	1

HUMBOLDT COUNTY.

Avery.....	74	34	3	1	...	74	33	3	1	...	75	33	3	1	...	75	33	3	1	...
Beaver.....	68	29				66	27				65	27				66	27			
Corinth.....	96	13		1		93	13		1		93	12		1		94	12			
Dakota City.....	67	24	1			68	20	1			69	19	1			68	19	1		
Delana.....	116	48				113	45		1		114	44		1		114	44		1	
Gilmore City.....	55	26	1			54	25	1			54	25	1			54	25	1		
Grove.....	84	47				85	46				85	46				86	45			
Humboldt.....	100	102	1			100	97	1			100	97	1			100	97	1		
Lake.....	63	13				63	8				66	8				65	9			
Luverne.....	30	16				30	16				30	16		1		30	16			
Norway.....	136	17				136	14				137	14				137	13			
Renwick.....	88	15	2	1		87	15	2	1		87	15	2	1		87	14	2	1	
Rutland.....	102	54	2			101	54	2			102	52	2			102	53	2		
Springvale.....	245	64	2			241	58				240	56				242	57			

HUMBOLDT COUNTY—CONTINUED.

NAMES OF VOTING PRECINCTS.	GOVERNOR.*					LIEUTENANT-GOVERNOR.				JUDGE SUPREME COURT.				SUPERINTENDENT PUBLIC INSTRUCTION.				RAILROAD COMMISSIONER.						
	Shaw.	White.	Atwood.	Lloyd.	Kremer.	Milliman.	Bevis.	Pugsley.	Harvey.	Bronner.	Sherwin.	Van Wagenen.	Johns.	Weller.	Barrett.	Holst.	Dunlavy.	Wirth.	Travis.	Dawson.	Calhoun.	Wray.	Dunning.	Heisel.
Waconsta.....	100	22	100	22	100	21	100	21	100	21
Weaver.....	80	35	1	2	...	78	34	1	2	...	78	34	1	2	...	79	33	1	2	...	78	34	1	2
Total.....	1504	559	13	5	...	1492	527	11	5	1	1495	519	11	5	...	1497	518	11	6	...	1486	525	12	5

*Heacock, United Christian, 3.

IDA COUNTY.

Battle.....	79	62	1	2	...	79	62	1	2	...	77	64	1	2	...	78	63	1	2	...	78	63	1	2
Blaine.....	141	46	1	140	45	1	139	46	1	140	45	1	139	46	1	...
Corwin.....	395	223	4	1	...	385	223	4	1	...	387	223	4	1	...	381	225	4	1	...	383	224	4	1
Douglas.....	41	65	...	2	...	41	64	...	2	...	41	63	...	3	...	41	64	...	3	...	40	64	...	3
Galva.....	107	98	106	97	104	96	103	99	104	99
Garfield.....	57	75	...	1	...	57	74	...	1	...	57	75	...	1	...	57	75	...	1	...	57	74	...	1
Grant.....	32	104	31	104	31	104	31	104	31	104
Griggs.....	84	230	2	84	227	2	84	227	2	84	227	2	85	228	2	...
Hayes.....	90	64	8	91	63	8	92	63	7	92	63	7	92	63	7	...
Logan.....	47	81	2	45	79	2	45	81	2	46	78	2	45	79	2	...
Maple.....	163	125	7	162	119	6	170	119	6	169	119	6	169	119	6	...
Silver Creek.....	86	55	4	86	52	4	86	53	4	86	51	4	86	52	4	...
Total.....	1322	1228	29	6	...	1313	1209	28	6	1	1313	1214	27	7	...	1308	1213	27	7	...	1307	1215	27	7

*Heacock, United Christian, 2.

IOWA COUNTY.

Amana	8	13	8	12	8	12	8	12	8	12	1
Cono	34	25	34	25	34	25	34	25	34	25	1
Dayton	96	67	...	1	96	67	...	1	97	66	...	1	96	66	...	1	98	67	...	1	1
English—																					
First precinct	87	79	1	5	86	79	1	7	85	78	1	7	85	77	1	7	85	77	1	7	1
Second precinct	175	116	4	3	177	112	5	3	177	112	5	3	178	113	4	3	178	112	4	3	1
Fillmore	92	211	3	1	93	210	3	1	93	209	3	1	94	209	3	1	93	210	3	1	1
Green	95	131	...	1	95	131	...	1	96	131	...	1	95	130	1	1	97	131	...	1	1
Hartford—																					
First precinct	125	44	3	1	124	42	4	1	123	42	3	2	123	42	3	1	122	42	3	2	2
Second precinct	97	124	9	1	103	115	9	1	103	113	9	1	102	115	9	1	102	116	9	1	1
Hilton	85	70	5	...	87	67	4	...	86	67	5	...	86	67	5	...	86	67	5	...	1
Honey Creek	111	104	1	3	110	101	1	5	110	100	1	5	105	98	7	5	100	103	1	3	1
Iowa	77	67	1	1	80	61	1	1	81	61	1	1	80	61	1	1	81	58	1	2	2
Lenox	26	74	...	5	26	73	...	5	26	73	...	5	26	73	...	5	26	73	...	5	5
Lincoln	74	87	1	...	74	87	1	...	74	86	1	...	73	87	1	...	74	86	1	...	1
Marengo	88	54	5	...	87	53	5	...	87	53	5	...	86	54	5	...	87	53	5	...	1
Marengo city—																					
First ward	110	67	107	69	107	69	106	70	107	69	1
Second ward	91	54	91	51	91	52	91	51	89	53	1
Third ward	77	64	1	1	78	62	1	2	80	61	...	2	79	62	...	2	79	62	...	2	1
Pilot	83	94	84	92	84	96	85	93	85	94	1
Sumner	86	71	2	...	83	73	2	...	81	73	2	...	83	73	2	...	81	73	2	...	1
Troy	257	149	9	...	258	142	11	...	257	142	11	...	258	142	11	...	258	142	11	...	1
Washington	38	76	38	76	38	76	38	76	38	76	1
York	56	113	1	1	57	112	1	1	57	112	1	1	57	112	1	1	57	112	1	1	1
Total	2067	1954	46	24	2075	1912	49	29	2075	1909	48	30	2070	1903	54	29	2074	1913	47	29	1

*Heacock, United Christian, 5.

JACKSON COUNTY.

Bellevue	261	307	3	1	261	301	3	1	263	308	3	1	263	301	3	1	263	302	3	1	1
Brandon	104	108	2	...	103	108	2	...	103	108	2	...	103	108	2	...	103	108	2	...	1
Butler	75	112	...	1	75	111	...	1	75	111	...	1	75	110	...	1	74	111	...	1	1
Fairfield	31	144	1	...	33	141	1	...	32	142	1	...	33	141	1	...	32	142	1	...	1
Farmers Creek	133	124	7	20	133	123	7	20	134	124	7	19	131	124	7	20	132	124	6	20	1
Iowa No. 1	87	28	85	30	84	30	84	31	84	30	1
Iowa No. 2	88	44	88	44	88	44	1	...	88	44	1	...	88	45	1	...	1
Jackson	59	84	58	84	58	84	57	83	57	83	1
Maquoketa	80	144	1	...	58	143	1	...	58	143	1	...	60	142	1	...	58	142	1	...	1

JACKSON COUNTY—CONTINUED.

NAMES OF VOTING PRECINCTS.	GOVERNOR.*					LIEUTENANT-GOVERNOR.				JUDGE SUPREME COURT.				SUPERINTENDENT PUBLIC INSTRUCTION.				RAILROAD COMMISSIONER.							
	Shaw.	White.	Atwood.	Lloyd.	Kremer.	Milliman.	Bevis.	Pugsley.	Harvey.	Bronner.	Sherwin.	Van Wagenen.	Johns.	Weller.	Barrett.	Holst.	Durlay.	Wirth.	Travis.	Dawson.	Calhoun.	Wray.	Dunning.	Helsel.	
Maquoketa city—																									
First ward.....	156	126			1	153	124			1	105	120			152	123	1			154	120				
Second ward.....	130	98				129	95				129	93			131	92				129	92				
Third ward.....	92	66	2	1		91	66	2			92	64	2		91	65	2	1		92	65	1			
Fourth ward.....	158	73				152	70	2	3		159	68	2	2	154	69	2	1	1	158	69	1	3		
Monmouth.....	243	102	2	1		243	102	2			243	102	2		243	102	2		1	242	103	2			1
Otter Creek.....	36	111				35	111				35	111			35	111				35	111				
Perry.....	189	98	3			189	98	3			192	94	3		190	97	3			191	94	4			
Prairie Springs..	45	85				46	84				46	84			46	84				46	84				
Richland.....	56	98				56	99				56	99			56	99				56	99				
South Fork.....	168	103	1	1		167	99	1	1		165	99	1	1	167	98	1	1		166	99	1	1		
Tete des Morts..	68	87		2		66	85		2		67	84		3	68	83		2		67	84	1	2		
Union.....	174	143				174	137				180	136			180	136				176	135				
Van Buren.....	148	187	4			149	182	4			146	188	3		148	185	3			148	185	3			
Washington.....	64	112				64	111				64	111			64	110				65	111				
Total.....	2623	2584	33	29	1	2614	2548	33	29	2	2574	2547	34	28	2619	2538	34	29	2	2615	2539	33	29	1	

* Heacock, United Christian, 2.

JASPER COUNTY.

Buena Vista.....	110	117	4			104	115	7			109	114	7		107	115	8			108	116	6		
Clear Creek.....	115	74				113	73				113	73			113	73				113	73			
Colfax.....	321	245	2			318	241	2			320	240	2		318	240				314	243			
Elk Creek.....	99	145	2			98	148	2			97	148	2		95	146	4			95	147	2		
Fairmount.....	29	17		1		29	17		1		29	17		1	29	17				29	17			
Hickory Grove.....	91	62	2			91	59	3			91	58	3		90	59	3			90	59	3		

Independence	170	170	4	1	182	167	3	1	181	169	3	182	168	3	182	167	3
Kellogg	123	201	12	2	124	187	11	2	122	187	12	123	198	10	124	196	10
Lynn Grove	171	130	5	2	171	129	5	2	172	129	5	171	129	5	172	130	4
Malaka	62	73			64	71			61	71		64	71		63	72	
Mariposa	44	99			44	99			44	99		41	99		44	99	
Monroe	291	228	11	14	292	226	10	15	293	225	10	291	223	15	295	225	10
Mount Prairie	129	76	5	1	129	74	6		129	75	6	128	75	6	129	74	5
Newton township	118	120	4		118	120	4		118	119	4	120	118	4	118	119	4
Newton—																	
First ward	192	119	6	1	194	115	6	1	196	113	8	195	114	6	195	114	6
Second ward	186	140	2		187	139	3		187	139	3	181	140	3	181	139	3
Third ward	157	135	2	1	156	134	3	1	157	130	3	159	128	6	157	131	3
Oswalt	24	35	1		24	34	1		24	34	1	24	34	1	24	34	1
Palo Alto	75	160	2		76	159	2		76	159	2	75	159		76	159	3
Poweshiek	177	93	3	1	178	90	1	1	178	90	1	177	91	1	178	90	1
Prairie City	219	168	4		218	167	4		219	166	4	219	166	4	219	166	4
Reason	55	46	5	1	55	46	4	1	55	46	4	5	46	4	55	46	4
Richland	97	69	6		97	68	6		96	69	6	96	68	5	95	69	6
Rock Creek	48	99			47	95			47	99	1	49	98	1	48	95	1
Sherman	98	70	1		98	68	2		97	69	2	97	69	2	97	69	2
Vandalia	44	65	2		43	65	2		43	65	2	43	66	2	43	65	2
Washington	76	50	1		76	50	1		76	50	1	75	50	1	75	50	1
Total	3330	3009	84	24	3328	2967	86	25	3333	2960	87	3326	2960	93	3322	2967	83

*Heacock, United Christian, 4.

JEFFERSON COUNTY.

Abingdon	94	62	1	2	94	62	1	94	62	1	94	62	1	94	62	1	2
Batavia	101	113	5	1	101	113	6	1	100	113	5	101	113	5	101	113	5
Brookville	63	23	1	4	63	23	1	4	63	23	1	63	23	1	63	23	1
Black Hawk	87	62	3		87	61	3		87	61	3	87	61	3	87	61	3
Buchanan	124	63	1		124	63	1		124	63	1	124	63	1	124	63	1
Cedar	44	96			43	94			44	91		44	98		43	94	
Des Moines	81	95	5	1	81	95	5	1	81	95	5	81	95	5	81	95	5
Fairfield	134	65	5	1	134	65	6	1	134	63	6	134	63	5	134	64	5
Fairfield City—																	
First ward	121	39	2		122	37	2		121	38	2	121	37	2	122	37	2
Second ward	158	104	3	1	159	99	3	1	159	99	3	159	99	3	159	99	3
Third ward	215	76	10		215	74	11		218	73	11	216	73	11	218	73	12
Fourth ward	136	69	3		136	69	3		136	69	3	136	69	3	136	69	3
Liberty	128	68	6		128	67	6		128	67	6	127	67	6	128	68	6
Lockridge	171	60	2	1	169	68	2	1	170	68	2	170	68	2	170	68	2

JEFFERSON COUNTY—CONTINUED.

NAMES OF VOTING PRECINCTS.	GOVERNOR.*					LIEUTENANT-GOVERNOR.					JUDGE SUPREME COURT.				SUPERINTENDENT PUBLIC INSTRUCTION.				RAILROAD COMMISSIONER.						
	Shaw.	White.	Atwood.	Lloyd.	Kremer.	Milliman.	Bevis.	Pussley.	Harvey.	Bronner.	Sherwin.	Van Wagenen.	Johns.	Weller.	Barrett.	Holst.	Dunlavy.	Wirth.	Travis.	Dawson.	Calhoun.	Wray.	Dunning.	Heisel.	
Penn.	163	80	25	4	...	162	80	23	4	...	182	80	22	4	...	163	78	22	4	...	163	78	22	4	
Packwood	104	64	1	101	65	1	101	64	1	101	64	1	101	65	1	...	
Round Prairie	107	53	108	52	108	52	108	52	108	52	
Walnut	41	108	1	41	108	1	41	108	1	41	108	1	41	108	1	...	
Total	2072	1297	75	11	5	2068	1285	73	9	5	2067	1282	72	11	...	2070	1278	73	10	4	2069	1282	73	11	4

* Heacock, United Christian, 10,

JOHNSON COUNTY.

Big Grove	67	194	...	1	...	67	190	...	1	...	67	190	...	1	...	68	188	...	1	...	65	191	...	1	...	
Oedar	53	115	...	2	...	53	112	...	2	...	53	112	...	2	...	52	114	...	2	...	53	112	...	2	...	
Clear Creek	81	69	...	1	...	81	68	...	1	...	81	68	...	1	...	81	68	...	1	...	81	68	...	1	...	
East Lucas	60	60	...	1	...	61	78	...	1	...	60	78	...	1	...	59	79	...	1	...	60	79	...	1	...	
Fremont	177	193	2	4	...	180	191	3	2	...	179	192	2	2	...	178	189	6	1	...	179	190	3	3	...	
Graham	91	98	86	101	87	101	86	102	87	101	
Hardin	64	112	62	109	62	109	62	107	63	108	
Iowa City—																										
First ward	254	198	5	...	1	252	189	4	...	1	252	188	4	...	253	188	2	...	1	...	247	186	5	1	...	
Second ward	205	176	1	204	174	1	205	178	203	174	1	...	203	177	1	
Third ward	64	265	...	2	...	65	265	...	2	...	65	263	...	2	...	64	265	...	2	...	64	265	...	2	...	
Fourth ward	161	172	1	...	2	159	167	1	...	2	160	168	1	...	2	164	163	1	...	2	161	164	1	...	2	
Fifth ward	246	115	3	1	1	248	107	3	1	1	246	107	3	2	...	248	104	3	1	1	245	107	3	1	...	
Jefferson	43	113	43	113	43	113	43	113	43	114	
Liberty	32	124	1	31	125	1	31	125	1	31	125	1	32	125	1	
Lincoln	51	64	1	51	53	1	51	53	1	51	53	1	51	53	1	

Madison.....	62	66	62	66	62	66	62	66	62	66	
Monroe.....	13	113	13	110	13	109	13	109	13	109	
Newport.....	47	87	1	...	46	87	1	...	46	87	1	...	46	87	1	...	46	87	1	...	
Oxford.....	155	203	3	2	154	200	3	1	154	200	3	1	154	200	3	1	153	201	3	1	
Penn.....	101	79	3	...	100	79	3	...	100	79	3	...	100	79	3	...	100	79	3	...	
Pleasant Valley.....	65	71	1	...	66	71	1	...	66	71	1	...	66	71	1	...	66	72	1	...	
Scott.....	130	56	2	...	128	56	2	...	129	56	2	1	128	56	2	1	127	57	2	1	
Sharon.....	143	87	1	...	142	87	1	...	142	87	1	...	142	86	1	...	142	86	1	...	
Union.....	108	104	110	102	109	103	110	102	108	104	
Washington.....	137	60	136	59	136	59	136	59	136	59	
West Lucas.....	125	67	1	2	126	63	1	2	127	62	1	2	125	65	1	2	127	63	1	2	
Total.....	2735	3075	26	14	2726	3022	25	11	2726	3024	25	13	2725	3012	26	11	2713	3025	25	14	6

* Heacock, United Christian, 8.

JONES COUNTY.

Anamosa—First ward.....	88	44	2	...	87	44	2	...	87	44	1	...	87	44	1	...	86	44	1	...
Second ward.....	129	50	2	1	130	49	3	2	131	49	2	1	131	49	2	2	131	50	2	1
Third ward.....	89	32	1	...	90	31	1	...	91	31	1	...	90	31	1	1	90	31	1	...
Fourth ward.....	61	37	61	37	61	37	61	37	61	37
Cass.....	110	74	1	...	110	74	1	...	110	74	1	...	110	74	1	...	110	74	1	...
Castle Grove.....	72	93	1	...	73	91	1	...	72	91	1	...	71	92	1	...	71	91	1	...
Clay.....	76	92	1	...	76	92	1	...	76	92	1	...	75	96	1	...	76	92	1	...
Center Junction.....	130	27	6	...	128	27	6	...	128	27	6	...	128	27	6	...	128	28	6	...
Fairview.....	126	118	5	1	124	119	5	1	124	118	5	...	122	118	5	2	122	118	5	1
Greenfield.....	92	102	3	...	91	102	3	...	91	102	3	...	91	102	3	...	91	102	3	...
Hale.....	121	72	7	...	119	73	7	...	120	73	7	...	119	73	7	...	118	73	7	...
Jackson.....	104	97	104	97	104	97	104	97	104	97
Lovell.....	77	114	76	115	76	114	74	115	76	113	1	...
Monticello—First ward.....	119	51	1	...	118	52	1	...	117	52	1	...	117	53	117	52	1	...
Second ward.....	100	72	2	...	101	71	2	...	102	70	2	...	102	71	1	...	103	70	1	...
Third ward.....	90	71	2	...	90	70	2	...	90	71	1	...	90	69	2	...	89	70	2	...
Oxford.....	104	288	1	...	103	289	1	...	103	289	1	...	103	289	1	...	102	290	1	...
Richland.....	39	96	3	...	38	95	2	...	38	95	2	...	38	96	2	...	39	96	2	...
Rome.....	244	127	9	1	246	124	9	1	248	124	9	...	245	124	8	1	245	124	9	1
Scotch Grove.....	120	53	5	...	121	54	4	...	120	53	4	1	121	52	4	1	120	53	4	...
South Madison.....	68	40	68	40	68	40	68	40	68	40
Stone City.....	44	33	43	33	43	33	43	33	43	33
Washington.....	13	121	2	1	13	121	2	1	13	121	2	...	13	121	2	1	13	121	2	1
Wayne.....	108	107	1	...	108	107	1	...	107	106	1	...	107	108	1	...	107	109	1	...
Wyoming.....	262	130	11	...	261	130	11	...	261	130	11	...	260	130	11	...	262	130	9	...
Total.....	2586	2140	66	4	2578	2137	65	5	2579	2135	62	2	2570	2138	60	8	2572	2138	61	4

* Heacock, United Christian, 1.

KEOKUK COUNTY.

NAMES OF VOTING PRECINCTS.	GOVERNOR.*					LIEUTENANT-GOVERNOR.					JUDGE SUPREME COURT.				SUPERINTENDENT PUBLIC INSTRUCTION.				RAILROAD COMMISSIONER.					
	Shaw.	White.	Atwood.	Lloyd.	Kremer.	Millman.	Bevis.	Pursley.	Harvey.	Bronner.	Sherwin.	Van Wagenen.	Johns.	Weller.	Barrett.	Holst.	Dunlavy.	Wirth.	Travis.	Dawson.	Calboun.	Wray.	Dunning.	Heisel.
Adams.....	132	97	5	1	133	94	4	1	133	92	5	1	132	98	4	1	133	91	4	1	1	1	1	1
Benton.....	243	157	8	3	239	187	8	4	1	240	189	8	4	240	189	8	4	1	240	188	8	4	1	1
Clear Creek.....	66	117	2	1	67	114	1	1	69	113	1	1	68	113	2	1	68	115	1	1	1	1	1	1
English River.....	185	125	1	1	197	108	3	1	198	109	3	1	198	108	4	1	196	109	3	1	1	1	1	1
German.....	112	170	1	1	115	167	1	1	114	165	1	1	112	167	1	1	114	165	1	1	1	1	1	1
Jackson.....	139	142	3	1	138	142	3	1	139	142	3	1	138	141	3	1	137	142	3	1	1	1	1	1
Lafayette, east.....	205	114	11	1	203	113	12	1	204	113	12	1	204	112	11	1	203	112	12	1	1	1	1	1
Lafayette, west.....	37	105	1	1	35	107	1	1	36	106	1	1	36	105	1	1	35	106	1	1	1	1	1	1
Lancaster, east.....	52	86	1	1	52	84	1	1	51	87	1	1	52	84	1	1	52	84	1	1	1	1	1	1
Lancaster, west.....	45	111	1	1	43	110	1	1	43	110	1	1	44	109	1	1	43	110	1	1	1	1	1	1
Liberty.....	86	118	3	1	87	115	3	1	87	115	3	1	87	115	3	1	87	115	3	1	1	1	1	1
Prairie.....	237	65	16	1	236	66	16	1	236	66	16	1	236	66	15	1	236	66	16	1	1	1	1	1
Richland.....	268	64	18	1	265	63	19	1	264	63	18	1	262	63	18	1	264	63	18	1	1	1	1	1
Sigourney.....	313	276	5	2	319	259	6	1	319	260	6	1	316	260	6	1	317	259	6	1	1	1	1	1
Steady Run.....	164	106	3	1	161	106	3	1	159	107	3	1	159	106	4	1	160	106	3	1	1	1	1	1
Van Buren.....	80	105	1	1	79	105	1	1	78	106	1	1	78	106	1	1	78	106	1	1	1	1	1	1
Warren.....	102	207	27	1	104	203	29	1	104	203	29	1	104	202	29	1	104	202	29	1	1	1	1	1
Washington.....	171	140	8	1	173	134	8	1	172	136	8	1	171	136	8	1	170	137	8	1	1	1	1	1
What Cheer—																								
First ward.....	112	57	7	1	107	61	7	1	107	59	7	1	107	60	7	1	108	59	7	1	1	1	1	1
Second ward.....	99	108	8	1	97	102	9	1	98	100	9	1	98	99	9	1	97	100	9	1	1	1	1	1
Third ward.....	79	122	1	1	75	117	1	1	76	117	1	1	73	118	1	1	76	116	1	1	1	1	1	1
Total.....	2927	2620	127	10	72923	2557	132	10	72926	2558	132	10	72913	2557	132	10	82918	2551	131	11	7	7	7	7

* Heacock, United Christian, 12.

LEE COUNTY.

NAMES OF VOTING PRECINCTS.	GOVERNOR.*					LIEUTENANT-GOVERNOR.					JUDGE SUPREME COURT.				SUPERINTENDENT PUBLIC INSTRUCTION.					RAILROAD COMMISSIONER.					
	Shaw.	White.	Atwood.	Lloyd.	Kremer.	Milliman.	Bevis.	Pugsley.	Harvey.	Bronner.	Sherwin.	Van Wagenen.	Johns.	Weller.	Barrett.	Holst.	Dunlavy.	Wirth.	Travis.	Dawson.	Calhoun.	Wray.	Dunning.	Heisel.	
Cedar.....	122	57	3			121	57	2			121	57	3			120	59	3			120	57	3		
Charleston.....	47	122				49	118				49	118				49	118				49	118			
Denmark.....	109	63	1			108	63	1			107	62	1			108	62	1			108	61	1		
Des Moines.....	130	67	1	1		129	68	1	1		129	68	1	1		129	68	1	1		129	68	1	1	
Donnellson.....	50	115		1	1	50	114		1	1	51	114		1		51	113		1	1	50	113		1	1
Franklin.....	20	133			1	20	133		1	1	20	133				20	133				20	133			
Green Bay.....	61	132	2	8	1	62	129	1	8	1	59	131	1	8		64	126	1	8	1	59	131	1	8	1
Harrison.....	77	97	2	1		77	96	2	1		77	96	2	1		77	96	2	1		77	96	2	1	
Jackson—																									
First ward.....	263	127	3			268	120	2			269	112	2			269	113	2			269	118	2		
Second ward.....	197	370	1	1	1	193	365	1	1	1	193	367	1	1		193	365	1	1	1	191	365	1	1	1
Third ward.....	221	190	4			225	153	3			225	181	3			227	179	3			225	181	3		
Fourth ward.....	122	165	3		2	122	181	2	2	2	123	180	3	1		123	179	4	3		122	179	3	2	2
Fifth ward.....	255	187	4			259	181	4			259	179	4			260	177	4			260	179	4		
Sixth ward.....	258	359	3		3	258	354	3	1	3	264	381	2			260	381				260	383			2
Jackson (outside).....	94	126				94	126				95	125				94	126				94	126			
Jefferson.....	48	132				49	131				48	132				47	131				48	132			
Madison—																									
First ward.....	119	99	1			121	86	1			124	92	1			121	93	1			123	92	1		
Second ward.....	99	166				96	163				97	160				96	162				94	164			
Third ward.....	156	218	1	1		157	216	1	1		153	219	1	1		155	218	1	1		153	219	1	1	2
Fourth ward.....	133	313	2	1		133	308	1	2		133	303	1	2		135	306	1	2		134	307	1	1	1
Fifth ward, east.....	44	137		1		44	136		1		46	134				46	134				46	134			1
Fifth ward, west.....	108	132	2	4	1	109	129	2	4	1	108	129	2	4		109	128	2	4	1	108	129	2	4	1
Marion.....	30	164	3			30	162	3			29	162	3			30	161				31	160			
Montrose.....	219	120	6	2		218	116	6	2	1	219	116	6	3		219	116				220	116			2
Pleasant Ridge.....	55	104	1			54	104	1			54	103	1			53	103				53	103	1		
Van Buren.....	85	82				86	80				86	80				86	80				87	80			

Washington.....	79	124	1	1	...	78	123	1	1	...	78	124	1	1	...	78	123	1	1	...	78	123	1	1	...
West Point.....	87	276	87	273	88	272	88	272	87	273
Total	328	437	44	22	10	330	435	39	24	11	330	435	39	25	...	330	431	41	23	10	329	430	39	23	9

*Heacock, United Christian, 13.

LINN COUNTY.

Bertram.....	77	96	3	2	3	76	94	3	2	3	76	93	4	3	...	76	93	3	2	3	76	94	3	2	3	
Boulder.....	111	98	1	1	...	111	94	1	1	...	111	98	1	1	...	111	98	1	1	...	111	98	1	1	...	
Buffalo.....	60	38	60	38	60	38	60	38	60	38	
Cedar Rapids—																										
First ward.....	186	168	1	186	165	1	185	164	1	186	162	1	184	165	1	
Second ward.....	381	172	14	...	1	385	165	14	...	1	383	169	12	384	167	12	...	1	382	167	11	1	1	
Third ward.....	283	259	4	2	2	288	252	6	2	1	290	247	6	3	...	292	247	6	1	2	289	253	6	1	2	
Fourth ward.....	330	186	8	1	3	339	182	7	1	3	335	178	8	1	...	328	181	8	1	3	312	183	6	1	2	
Fifth ward.....	332	134	9	...	3	329	133	9	...	3	330	135	9	329	134	9	...	1	327	137	8	...	2	
Sixth ward.....	348	310	10	2	5	347	305	9	1	5	348	306	9	2	...	330	301	9	1	5	349	302	9	2	3	
Seventh ward.....	122	311	6	...	1	125	305	6	...	2	120	305	7	121	304	6	1	1	124	303	6	...	1	
Eighth ward.....	211	231	8	2	3	210	223	8	2	3	212	226	8	2	...	212	220	8	2	2	207	224	8	2	3	
Central City.....	186	59	7	1	...	191	59	7	1	...	184	59	7	1	...	184	59	7	191	59	7	1	...	
Clinton.....	87	103	3	...	1	85	97	3	84	96	3	83	97	3	83	96	3	
College.....	51	94	2	...	1	52	91	2	52	93	2	51	94	2	50	95	3	
Fairfax.....	98	128	2	98	126	2	97	127	2	98	126	2	96	126	2	
Fayette.....	94	64	2	93	64	2	93	64	2	93	63	2	93	63	2	
Grant.....	153	98	3	1	...	150	93	4	1	...	150	96	3	1	...	150	96	4	1	...	150	96	4	1	...	
Jackson.....	219	65	6	217	65	6	216	66	6	215	67	6	215	66	6	
Kenwood Park.....	37	12	6	36	11	6	36	11	6	36	11	6	36	11	6	
Linn.....	109	73	3	100	73	3	100	73	3	100	73	3	100	73	3	
Lisbon.....	231	64	4	227	65	5	227	65	4	227	66	4	225	66	5	
Mt. Vernon.....	311	98	29	308	97	32	308	96	31	309	97	29	307	97	30	
Marion—																										
First ward.....	130	75	4	131	72	4	133	72	4	131	71	5	130	73	5	
Second ward.....	142	56	3	140	56	3	141	55	3	139	57	3	139	57	3	
Third ward.....	94	75	1	1	...	93	74	1	1	...	92	77	1	1	...	92	75	1	1	...	93	75	1	1	...	
Fourth ward.....	118	69	6	119	66	6	119	67	6	119	66	6	119	66	6	
Marion township.....	220	107	14	1	...	220	107	14	1	...	219	108	14	1	...	220	107	14	1	...	218	107	15	1	...	
May's Island.....	77	55	1	73	53	2	75	52	2	74	53	2	73	52	3	
Monroe.....	106	100	6	2	...	106	99	6	2	...	108	97	6	2	...	107	98	6	2	...	108	98	6	2	...	
Otter Creek.....	106	77	2	105	75	2	104	78	2	104	75	2	104	76	2	
Putnam.....	30	115	1	31	114	1	31	114	1	31	114	1	1	...	31	114	1	
Spring Grove.....	169	23	8	167	25	8	166	25	8	166	25	8	166	25	8	
Springville.....	195	65	14	195	64	13	195	65	14	194	64	13	193	65	13	

LINN COUNTY—CONTINUED.

NAMES OF VOTING PRECINCTS.	GOVERNOR.*					LIEUTENANT-GOVERNOR.				JUDGE SUPREME COURT.				SUPERINTENDENT PUBLIC INSTRUCTION.				RAILROAD COMMISSIONER.						
	Shaw.	White.	Atwood.	Lloyd.	Kremer.	Milliman.	Bevis.	Pugsley.	Harvey.	Bronner.	Sherwin.	Van Wagenen.	Johns.	Weller.	Barrett.	Holst.	Dunlavy.	Wirth.	Travis.	Dawson.	Calhoun.	Wray.	Danning.	Heisel.
Viola.....	102	32	5	102	32	5	102	32	5	102	32	5
Washington.....	152	201	152	199	8	152	198	8	151	200
Waubeck.....	76	57	76	57	76	57	76	57
Total.....	5735	3966	203	16	22	5714	3897	209	15	22	5720	3900	208	18	5712	3884	204	15	18	5676	3907	206	15	16

*Heacock, United Christian, 11.

LOUISA COUNTY.

Columbus City.....	208	65	19	208	62	20	207	62	19	207	63	19
Columbus Junction.....	198	99	4	...	2	191	95	5	...	1	193	93	4	193	92	6	1
Concord.....	74	77	2	4	...	74	77	2	5	...	74	77	2	5	74	76	2	3
Cotter.....	65	17	1	66	15	1	67	16	68	16	1
Elliot.....	108	94	1	106	93	1	106	93	1	105	94	1
Elm Grove.....	76	12	...	2	...	76	12	...	2	...	76	11	...	3	76	11	...	3
Grandview.....	152	37	3	148	36	4	149	37	3	146	36	3
Hopewell.....	27	14	27	14	27	14	27	14
Jefferson.....	74	64	1	71	63	1	71	63	1	71	63	1
Letts.....	103	47	...	1	...	103	45	...	1	...	103	44	...	1	103	44	...	1
Marshall.....	82	50	1	81	50	1	81	51	1	81	49	1
Morning Sun.....	211	86	21	2	...	208	84	21	2	...	206	85	21	2	207	84	21	2
Oakland.....	40	48	1	1	...	40	48	1	1	...	40	48	1	1	40	48	1	1
Port Louisa.....	65	26	1	65	26	1	65	26	1	65	26	1
Union.....	61	53	2	61	53	62	53	2	62	53	2
Wapello.....	370	202	3	2	...	362	203	3	3	...	364	203	3	2	363	202	3	2
Total.....	1914	993	60	12	2	1887	976	61	14	1	1891	978	59	15	1885	972	61	12	2	1892	976	61	12	1	

*Heacock, United Christian, 2.

LUCAS COUNTY.

Benton.....	86	45	8	85	44	8	86	43	8	86	43	8	
Cedar.....	84	85	8	1	...	84	35	8	1	...	83	35	8	1	...	89	35	8	1	...	
Chariton—																					
First ward.....	166	112	13	166	103	14	167	101	13	167	101	12	
Second ward.....	163	86	17	1	...	163	83	19	1	...	161	83	19	1	...	160	86	17	1	...	
Third ward.....	165	60	5	168	56	5	164	57	5	165	58	4	
English.....	94	61	1	95	61	1	95	61	1	95	60	1	
Jackson.....	160	197	8	2	3	166	184	8	2	3	164	184	8	2	3	162	186	8	2	3	
Liberty.....	93	70	1	94	69	1	94	69	1	94	69	1	
Lincoln.....	98	58	8	1	...	98	58	8	98	55	8	97	55	8	
Otter Creek.....	64	75	4	65	73	4	1	...	65	73	4	65	72	4	
Pleasant.....	99	58	10	1	...	99	57	10	1	...	99	57	10	1	...	98	57	10	
Union.....	107	75	7	108	74	7	108	74	7	108	74	7	
Warren.....	78	39	5	78	39	4	78	38	4	78	38	4	
Washington.....	179	119	8	1	...	179	115	8	1	...	179	115	9	1	...	179	115	8	1	...	
Whitebreast.....	77	65	5	1	...	77	65	5	1	...	77	65	5	1	...	78	64	5	1	...	
Total.....	1691	1153	107	9	3	1703	1116	109	8	4	1695	1113	109	8	...	1695	1115	104	7	4	

*Heacock, United Christian, 4.

LYON COUNTY.

Allison.....	13	44	12	43	12	44	13	42	
Cleveland.....	33	78	31	78	30	78	31	77	
Centennial.....	60	23	1	62	20	1	62	20	1	62	20	1	
Dale.....	39	47	39	43	40	43	39	41	
Dyon—																					
First precinct.....	75	81	2	78	79	2	75	82	3	77	79	2	
Second precinct.....	38	99	1	36	99	1	38	98	1	38	98	1	
Elgin.....	63	37	6	1	3	61	36	7	61	38	6	1	...	62	36	6	
Garfield.....	47	53	1	46	51	1	46	52	1	47	50	1	
Grant.....	25	78	2	25	74	2	25	74	2	25	73	2	
Larchwood—																					
First precinct.....	65	88	2	65	84	3	67	81	3	67	82	2	
Second precinct.....	43	57	44	56	44	56	43	57	
Liberal.....	41	53	3	41	49	3	40	59	3	41	49	3	
Logan.....	60	52	1	57	52	1	57	52	1	57	52	
Lyon.....	63	18	1	1	1	63	17	1	1	1	63	17	1	1	...	64	17	1	1	...	
Midland.....	37	24	1	1	...	38	23	1	38	23	1	38	23	1	
Richland.....	163	61	6	164	58	6	162	60	6	163	61	6	
Riverside.....	44	42	1	46	42	1	45	43	46	42	1	

Walnut.....	117	152	3	1	116	149	1	3	1	116	148	1	3	116	148	1	3	1	117	148	1	3	1	
Webster.....	113	88	3	8	113	87	3	9	112	88	3	9	112	88	3	9	112	88	3	9	112	88	3	9
Total.....	2302	1825	64	152	62297	1795	68	152	62294	1793	66	153	62292	1796	66	149	62294	1780	66	149	6	6	6	6

*Heacock, United Christian, 5.

MAHASKA COUNTY.

Adams.....	94	85	2	...	93	85	2	...	93	85	2	...	93	85	2	...	93	85	2	...	93	85	2	...
Black Oak.....	65	79	2	...	63	80	2	...	63	80	2	...	62	80	2	...	61	81	2	...	61	81	2	...
Cedar.....	160	165	5	2	159	163	5	2	160	158	7	2	161	160	6	2	159	162	6	2	159	162	6	2
Des Moines, East.....	220	145	7	3	219	143	7	4	220	142	7	4	218	145	7	4	218	144	7	4	218	144	7	4
Des Moines, West.....	30	59	3	...	28	58	3	1	28	59	3	1	29	58	3	1	29	58	3	1	29	58	3	1
Garfield, East.....	103	217	20	1	215	20	1	1	96	215	20	1	98	217	20	1	2	96	219	19	1	1	1	1
Garfield, West.....	116	80	2	1	118	79	1	1	2	115	78	3	1	117	79	1	2	115	79	2	1	2	1	2
Harrison, East.....	152	182	11	4	150	180	9	4	1	149	180	9	4	150	180	9	4	1	150	180	11	4	1	1
Harrison, West.....	150	72	1	...	149	70	1	...	149	69	1	...	150	70	1	...	149	70	1	...	149	70	1	...
Jefferson.....	101	95	5	...	102	93	5	...	112	92	5	...	102	93	5	...	102	93	5	...	102	93	5	...
Lincoln.....	16	69	19	1	94	69	19	1	...	93	70	19	...	91	72	18	1	...	93	71	19	1	...	93
Madison.....	126	59	1	...	119	60	1	...	119	60	1	...	119	60	1	...	119	60	1	...	119	60	1	...
Monroe.....	131	123	3	2	131	122	3	2	1	131	121	3	2	132	121	3	1	1	132	121	3	1	1	1
Oakaloosa—																								
First ward.....	86	103	1	...	83	103	1	...	2	82	103	1	...	82	101	1	...	2	82	103	1	...	2	82
Second ward.....	173	229	10	...	173	223	10	...	2	171	227	10	...	173	223	10	...	2	171	225	9	...	2	171
Third ward.....	283	159	20	...	274	159	25	...	1	274	158	23	1	271	162	23	270	163	23	270
Fourth ward.....	257	94	3	...	261	88	2	...	2	262	88	2	...	259	91	2	259	87	3	1
Fifth ward.....	203	153	14	...	203	149	14	...	1	202	151	14	...	202	151	14	199	155	14
Pleasant Grove.....	111	99	1	...	109	101	1	...	1	109	101	1	...	109	101	1	...	1	110	100	1	...	1	...
Prairie.....	308	166	32	2	305	165	33	3	...	308	163	35	3	306	161	35	3	...	304	164	34	3	...	304
Richland.....	102	150	3	...	102	145	6	...	1	102	147	5	1	101	146	7	102	145	5
Scott.....	94	111	1	...	95	108	1	95	108	1	...	95	108	1	95	108	1
Spring Creek.....	145	160	17	1	143	161	17	142	158	18	1	143	159	18	...	1	144	160	17
Union.....	112	98	7	...	113	83	8	1	...	112	84	8	1	112	84	8	1	...	111	87	8	1
White Oak.....	183	178	8	...	182	178	8	182	177	8	...	182	177	8	182	178	8
Total.....	3595	3120	195	17	14	3565	3080	202	20	12	3557	3073	207	23	3557	3088	206	19	13	3544	3098	204	20	12

*Heacock, United Christian, 17.

MARION COUNTY.

Bussey.....	152	145	8	3	150	143	9	4	150	143	8	4	149	143	8	4	149	141	8	4	149	141	8	4
Olay.....	141	91	2	...	141	91	2	...	2	142	91	2	...	142	90	3	142	91	2
Dallas.....	89	153	6	2	89	152	5	2	...	86	152	8	2	87	153	7	2	...	87	152	8	2
Flaglers.....	65	41	11	1	55	41	11	2	...	55	41	11	2	54	42	11	2	...	53	42	12	2

MARION COUNTY—CONTINUED.

NAMES OF VOTING PRECINCTS.	GOVERNOR.*					LIEUTENANT-GOVERNOR.				JUDGE SUPREME COURT.				SUPERINTENDENT PUBLIC INSTRUCTION.					RAILROAD COMMISSIONER.						
	Shaw.	White.	Atwood	Lloyd.	Kremer	Milliman.	Bevis.	Pugslev.	Harvey.	Bronner.	Sherwin.	Van Wagenen.	Johns.	Weller.	Barrett.	Holst.	Dunlavy.	Wirth.	Travis.	Dawson.	Calhoun.	Wray.	Dunning.	Helsel.	
Franklin.....	70	96	4	70	96	4	70	96	4	..	70	96	4	..	70	96	4	
Indiana.....	108	107	14	1	..	108	106	15	1	..	107	107	15	1	104	106	16	..	107	107	16	1	
Knoxville..	249	219	32	3	..	249	216	32	3	..	250	216	32	3	246	215	34	..	250	216	32	3	
Knoxville city—																									
First ward.....	197	89	13	2	..	198	88	13	2	..	191	88	13	2	195	88	14	..	198	88	13	2	
Second ward.....	71	34	3	70	34	3	69	34	4	..	69	34	3	..	69	34	3	
Third ward.....	231	173	12	3	..	233	169	13	3	..	232	170	13	3	231	170	12	..	233	170	13	3	
Lake Prairie.....	94	172	2	1	..	91	173	3	1	..	91	173	3	1	91	173	3	1	91	173	3	1	
Marysville.....	56	83	3	56	86	3	57	85	3	..	57	85	3	..	55	85	3	1	
Pella city—																									
First ward.....	80	82	4	81	82	3	1	..	80	82	3	..	80	82	3	..	80	82	3	
Second ward.....	45	83	1	44	83	2	45	83	..	1	45	83	1	..	44	84	
Third ward.....	44	83	42	83	42	86	41	86	41	85	
Fourth ward.....	40	44	1	..	1	39	44	1	1	1	39	44	2	1	39	43	1	1	1	39	45	1	..	1	
Perry.....	53	49	58	47	..	1	1	59	48	..	2	58	47	..	1	58	47	..	1	
Pleasant Grove.....	187	187	2	3	..	185	184	2	3	3	185	185	2	3	183	188	2	3	184	187	2	3	
Polk.....	32	83	1	1	..	33	81	1	1	1	33	81	1	1	33	80	1	1	33	80	1	1	
Red Rock.....	99	105	1	2	..	98	106	1	2	..	96	105	1	2	96	105	1	3	96	105	1	2	
Summit.....	87	144	86	144	86	144	86	144	86	144	
Swan.....	142	70	2	3	1	144	67	2	2	1	144	67	2	2	143	68	2	2	1	144	67	2	2	1	
Union.....	64	81	63	81	63	81	64	80	65	79	
Washington.....	135	82	34	3	1	134	83	34	2	1	133	85	34	1	134	84	34	1	1	134	84	34	1	..	
Total.....	2526	2506	157	29	3	2513	2483	159	31	4	2505	2484	181	30	2500	2496	163	29	4	2506	2486	160	29	2	

*Heacock, United Christian, 1

MARSHALL COUNTY.

Bangor.....	74	19	32	1	74	17	33	2	74	16	34	1	74	15	34	1	74	17	34	1
Eden.....	161	76	...	1	158	77	...	1	159	72	...	1	158	77	...	1	157	78	...	1
Green Castle.....	209	82	7	...	209	82	6	...	209	81	7	...	208	81	7	...	207	82	6	...
Iowa.....	109	47	22	...	106	46	22	...	105	46	22	...	106	46	22	...	106	47	22	...
Jefferson.....	97	122	95	123	2	...	97	121	2	...	97	122	3	...	93	125	1	1
Le Grand--																				
No. 1.....	162	27	17	...	162	26	19	...	163	25	19	...	162	26	18	...	160	30	17	...
No. 2.....	49	40	46	41	46	41	47	40	48	39
Liberty.....	99	72	12	...	99	70	12	1	99	70	12	1	98	72	13	1	96	76	13	...
Linn.....	276	91	5	1	278	86	6	1	278	86	6	1	278	86	6	1	278	87	6	1
Liscomb.....	138	56	7	1	137	56	7	1	138	56	7	1	136	57	8	1	138	57	6	1
Logan.....	112	101	2	...	110	100	3	...	109	102	3	...	111	101	3	...	108	104	3	...
Marietta.....	108	36	6	...	108	34	6	...	110	34	5	...	110	34	5	...	111	30	7	...
Marion.....	125	39	3	...	124	40	3	...	124	39	3	...	124	40	3	...	122	41	3	...
Minerva.....	86	58	1	...	85	58	1	...	84	58	1	...	84	58	1	...	83	58	1	...
Marshalltown--																				
First ward.....	325	214	15	2	319	204	16	2	321	195	17	2	317	196	17	2	314	212	15	2
Second ward.....	349	101	18	1	346	97	15	1	338	95	17	2	346	92	16	1	340	105	16	1
Third ward.....	375	212	24	...	370	202	24	...	373	197	24	...	371	202	23	...	360	215	23	...
Fourth ward.....	304	273	12	1	300	271	12	1	301	271	13	...	293	268	11	2	285	278	6	1
State Center.....	218	121	6	1	217	120	6	...	218	122	6	...	216	121	6	...	214	124	6	...
Taylor.....	66	11	5	...	67	11	5	...	67	10	6	...	67	11	5	...	67	11	5	...
Timber Creek.....	98	100	6	...	97	100	6	...	98	100	5	...	98	100	5	...	95	101	5	...
Vienna.....	121	37	6	...	121	37	6	...	121	36	6	...	121	36	6	...	121	36	6	...
Washington.....	120	56	1	1	118	55	5	1	117	56	5	1	118	51	5	1	117	56	5	1
Total.....	3781	1991	205	6	3746	1953	215	7	3745	1929	220	7	3740	1935	217	6	3696	2009	206	5

* Heacock, United Christian, 6.

MILLS COUNTY.

Benton.....	31	76	1	1	31	76	1	1	30	76	2	1	31	76	1	1	31	76	1	1
Center.....	139	77	22	1	140	75	22	1	140	75	21	1	140	74	21	1	139	76	21	1
Deer Creek.....	108	61	...	1	107	62	...	1	107	63	107	62	...	1	107	61	...	1
Emerson.....	131	93	6	...	129	94	6	...	128	95	5	...	129	94	5	...	128	95	5	...
Glenwood.....	465	228	13	3	462	227	13	3	462	227	12	3	462	228	12	3	462	227	12	3
Hastings.....	98	128	8	...	99	126	8	...	101	125	8	...	100	125	8	...	99	126	8	...
Henderson.....	83	89	1	3	83	89	1	3	81	91	1	3	83	89	1	3	83	89	1	3
Ingraham.....	107	173	1	...	108	172	1	...	107	172	1	...	107	173	1	...	107	173	1	...
Lyons.....	87	108	5	1	88	106	5	1	8	106	5	1	89	105	5	1	88	106	5	1
Malvern.....	171	88	3	1	171	87	3	1	171	87	3	1	171	87	3	1	171	87	3	1
Mineola.....	23	86	26	86	26	86	26	86	26	86

MILLS COUNTY—CONTINUED.

NAMES OF VOTING PRECINCTS.	GOVERNOR.*					LIEUTENANT-GOVERNOR.				JUDGE SUPREME COURT.				SUPERINTENDENT PUBLIC INSTRUCTION.				RAILROAD COMMISSIONER.							
	Shaw.	White.	Atwood.	Lloyd.	Kremer.	Millman.	Bevis.	Pugsley.	Harvey.	Bronner.	Sherwin.	Van Wagenen.	Johns.	Weller.	Barrett.	Holst.	Dunlavy.	Wirth.	Travis.	Dawson.	Calhoun.	Wray.	Dunning.	Heisel.	
Platteville.....	143	161	1	3	...	141	161	1	3	...	141	161	1	3	...	142	160	1	3	...	140	161	1	3	...
Rawls.....	124	104	6	124	103	6	123	104	6	125	102	6	124	103	6
St. Mary.....	12	34	3	4	2	12	34	3	4	2	12	34	3	4	2	12	34	3	4	2	12	34	3	4	2
Silver Creek.....	91	33	1	1	...	90	33	1	1	...	80	33	1	1	...	80	33	1	1	...	80	33	1	1	...
White Cloud.....	122	49	1	1	1	122	49	1	1	1	124	47	1	1	1	122	48	1	1	1	124	47	1	1	1
West Oak.....	67	97	3	2	...	66	98	3	2	...	66	98	3	1	...	66	98	3	1	...	66	98	3	1	...
Total.....	1995	1685	74	20	4	1989	1678	73	21	3	1987	1680	72	20	...	1992	1674	71	20	3	1987	1677	71	20	3

* Heacock, United Christian, 2.

MITCHELL COUNTY.

Burr Oak.....	76	12	4	75	12	4	76	12	4	76	13	3	75	12	4
Cedar.....	62	21	1	62	21	1	62	20	1	62	20	1	62	20	1
Douglas.....	65	40	62	41	62	41	63	41	63	40
Jeckins.....	144	33	11	144	36	10	144	38	10	147	34	8	145	35	9
Liberty.....	92	13	92	13	93	13	92	14	91	13
Lincoln.....	114	43	3	114	44	3	115	44	3	115	43	3	113	43	3
Mitchell.....	116	23	12	116	23	12	117	22	12	117	23	10	116	23	12
Newburg.....	65	19	1	64	19	1	66	18	1	65	18	1	66	18	1
Osage city—																									
First ward.....	104	17	2	103	17	2	103	18	2	104	17	2	104	17	2
Second ward.....	117	23	1	117	23	1	116	22	1	118	20	1	117	20	1
Third ward.....	120	31	3	119	25	3	124	24	3	123	23	3	119	24	3
Fourth ward.....	78	20	78	18	2	78	20	2	76	20	1	77	18	2

Osage.....	38	4	1	...	38	4	1	...	39	8	1	...	39	3	1	...	39	4	1	...
Otranto.....	107	10		...	107	9		...	107	9		...	107	9		...	107	9		...
Rock.....	55	37	1	...	54	37	1	...	54	37	1	...	55	36	1	...	54	37	1	...
Stacyville.....	70	73	4	...	70	73	4	...	70	73	4	...	70	73	4	...	70	73	4	...
St. Ansgar.....	130	63	1	1	...	130	62	1	1	...	130	62	1	1	...	130	62	1	1	...
Union.....	42	39		...	42	33		...	43	32		...	44	31		...	42	33		...
Wayne.....	156	47	2	...	156	47	2	...	156	47	2	...	157	46	2	...	154	46	2	...
Total.....	1752	567	46	2	...	1744	556	47	2	...	1751	553	47	2	...	1761	546	40	3	...

*Heacock, United Christian, 1. †Scattering, 7.

MONONA COUNTY.

Ashton...	99	91	1	4	...	100	90	1	4	...	100	90	1	4	...	100	87	1	4	...	100	88	1	4	...			
Belvidere.....	47	79			...	48	75	2		...	48	76	1		...	46	76	1		...	47	76	1		...			
Center.....	31	70	5	2	...	33	62	5	2	...	34	66	6	2	...	34	66	6	2	...	34	66	6	2	...			
Cooper.....	42	73		1	...	42	71		1	...	41	71		1	...	42	71		1	...	41	71		1	...			
Fairview.....	66	35	2		...	66	23	2		...	66	33	2		...	66	33	2		...	66	33	2		...			
Franklin.....	89	81	2	1	...	88	81	2	1	...	86	83	2	1	...	86	82	2	1	...	85	83	2	1	...			
Grant.....	104	82		3	1	...	105	78	1	4	1	...	104	76		5	...	104	76		5	1	...	103	76		4	1
Jordan.....	37	82		1	...	41	79		1	...	40	80	1	1	...	41	79		1	...	42	78	1	1	...			
Kennebec.....	110	87	6	2	...	110	86	6	2	...	111	86	6	2	...	111	85	6	2	...	112	85	6	2	...			
Lake.....	37	46	3	1	1	...	35	44	3	1	1	...	33	51	3	1	...	34	45	4	1	1	...	33	45	4	1	1
Lincoln.....	72	103	1	3	...	73	100	1	3	...	72	100	2	4	...	74	99	1	3	...	74	100	1	4	...			
Maple.....	48	82	4	6	...	51	78	4	6	...	51	78	4	6	...	50	79	4	6	...	50	78	5	6	...			
Mapleton.....	118	107	5	1	...	118	102	6	1	...	120	103	6	1	...	118	103	7	1	...	117	104	7	1	...			
Onawa.....	244	168	10	5	...	249	162	8	5	...	248	163	9	5	...	248	162	9	4	...	248	167	9	4	...			
St. Clair.....	88	101	2	4	...	87	102	3	4	...	88	102	2	5	...	88	102	2	5	...	88	102	2	5	...			
Sherman.....	95	118	1	16	...	98	110	3	16	...	95	111	3	16	...	97	111	3	16	...	98	109	3	15	...			
Sioux.....	21	62		3	...	22	62		3	...	22	62		3	...	22	61	3		...	23	61		3	...			
Soldier.....	53	48	5	2	...	57	45	5	2	...	58	45	5	2	...	59	45	4	2	...	59	45	4	2	...			
Spring Valley.....	83	73	1	5	1	...	83	73	2	5	1	...	83	75	1	5	...	83	74	1	5	1	...	84	73	1	5	1
West Fork.....	89	55	2	2	...	87	52	2	2	...	85	56	2	2	...	88	52	2	2	...	86	53	2	2	...			
Willow.....	60	20	1	1	...	58	22	1	1	...	57	22	1	1	...	56	22	1	1	...	57	21	1	1	...			
Total.....	1638	1665	52	63	3	...	1649	1614	57	64	3	...	1640	1630	57	67	...	1647	1609	59	62	4	...	1649	1614	58	64	3

* Heacock, United Christian, 4.

MONROE COUNTY.

NAMES OF VOTING PRECINCTS.	GOVERNOR *					LIEUTENANT-GOVERNOR.				JUDGE SUPREME COURT.				SUPERINTENDENT PUBLIC INSTRUCTION.				RAILROAD COMMISSIONER.						
	Shaw.	White.	Atwood.	Lloyd.	Kremer.	Milliman.	Bevis.	Pugsley.	Harvey.	Bronner.	Sherwin.	Van Wagmen.	Johns.	Weller.	Barrett.	Holst.	Duclavy.	Wirh.	Travis.	Dawson.	Calhoun.	Wray.	Dunning.	Heisel.
Albia--																								
First ward	145	53	8	1	1	142	52	7	1	1	142	43	7	2	139	42	7	1	1	141	53	8	1	1
Second ward	123	41	6	1	...	119	40	6	1	...	121	41	6	1	119	41	6	1	...	119	40	6	1	...
Third ward	76	24	6	78	22	6	76	21	6	...	76	21	6	76	21	6
Fourth ward	147	65	4	5	...	144	63	4	4	1	144	64	4	4	143	63	4	4	...	142	64	4	4	...
Avery...	106	158	6	9	10	102	153	6	11	9	103	153	6	11	104	152	6	11	9	101	153	6	11	9
Bluff Creek...	122	63	13	120	62	14	120	62	14	...	120	62	14	120	62	14
Cedar	54	89	11	1	...	54	89	11	1	...	52	90	11	1	52	90	11	1	...	52	89	11	1	...
Foster	46	42	2	1	...	50	37	4	1	...	51	38	2	1	51	37	1	1	...	51	36	2	2	...
Franklin	58	76	2	1	...	58	75	2	1	...	58	75	2	1	58	75	2	1	...	58	75	2	1	...
Georgetown...	33	80	2	33	80	2	33	81	2	...	33	81	2	33	81	2
Hilton	75	60	2	1	...	76	59	2	1	...	75	60	2	1	76	57	2	1	...	76	58	2	2	...
Hiteman	120	232	10	3	33	114	225	10	3	31	115	228	9	5	116	223	8	3	31	114	225	7	3	29
Jackson	62	153	2	63	151	2	62	151	60	151	2	62	151	2
Mantua	78	42	6	3	...	79	40	6	3	...	79	39	6	3	79	39	6	3	...	79	39	6	3	...
Pleasant--																								
No. 1	114	80	8	113	79	8	113	79	8	...	113	79	8	113	79	8
No. 2	30	40	3	2	1	32	38	2	2	1	32	38	2	2	32	38	2	2	1	32	38	2	2	1
Troy	219	103	11	3	...	220	100	11	4	...	219	100	11	4	218	99	11	4	...	218	99	11	4	...
Union	126	120	18	125	118	12	125	118	12	...	124	118	12	125	118	12
Urbana	78	117	5	79	116	5	79	116	5	...	78	117	5	79	116	5
Wayne	46	69	1	...	1	45	70	1	...	1	45	70	1	...	45	70	1	...	1	44	70	1	...	1
Total	1960	1707	120	31	46	1843	1669	120	33	46	1844	1665	116	36	1836	1655	114	33	45	1835	1667	115	33	43

* Heacock, United Christian, 3.

MONTGOMERY COUNTY.

Douglas.....	119	99	3	...	117	99	117	99	117	99	117	99
Elliott.....	74	42	3	1	74	40	3	1	74	40	3	1	74	40	3	1	74	40	3	1
Frankfort.....	99	47	2	...	99	47	2	...	99	47	2	...	99	47	2	...	99	47	2	...
Garfield.....	84	42	1	...	84	42	1	...	84	42	1	...	84	42	1	...	84	42	1	...
Grant.....	101	37	98	37	97	37	97	37	97	37
Jackson.....	117	72	3	...	117	72	3	...	117	72	3	...	117	72	3	...	117	72	3	...
Lincoln.....	113	25	1	...	113	25	1	...	113	25	1	...	113	25	1	...	113	25	1	...
Pilot Grove.....	89	75	2	2	88	72	2	2	89	71	2	2	88	71	2	2	88	72	2	2
Red Oak.....	135	59	2	2	134	57	2	2	133	57	2	2	133	57	2	2	133	57	2	2
Red Oak city—																				
First ward.....	160	72	2	2	158	72	2	2	158	72	2	2	159	71	2	2	158	72	2	2
Second ward.....	177	99	2	...	179	95	2	1	178	95	2	1	179	95	2	1	179	96	2	1
Third ward.....	265	74	10	...	266	74	9	...	265	76	9	...	264	76	10	...	264	75	10	...
Scott.....	220	26	3	...	220	25	3	...	220	25	3	...	220	25	3	...	220	26	3	...
Sherman.....	62	53	1	...	62	51	1	...	62	51	1	...	62	51	1	...	62	51	1	...
Villisca—																				
First ward.....	91	49	7	...	91	49	7	...	91	49	7	...	91	49	7	...	91	49	7	...
Second ward.....	72	62	2	...	71	63	2	...	73	61	2	...	73	61	2	...	73	61	2	...
Third ward.....	116	62	3	1	115	63	3	1	115	63	3	1	115	64	3	...	115	63	3	...
Washington.....	132	75	2	...	132	74	2	...	132	74	2	...	132	74	2	...	131	74	2	...
West.....	65	83	2	2	65	83	2	2	65	83	2	2	65	83	2	2	65	83	2	2
Total.....	2291	1152	50	11	2288	1139	46	12	2282	1139	46	12	2282	1138	47	11	2280	1140	47	10

*Heacock, United Christian, 6.

MUSCATINE COUNTY.

Bloomington.....	110	101	1	2	109	98	2	2	112	96	2	2	112	95	2	2	112	96	1	2
Cedar.....	33	55	3	3	32	53	3	3	32	52	4	2	32	52	4	3	32	52	4	3
Fruitland.....	93	45	89	46	90	46	88	47	89	46
Fulton.....	71	115	2	1	68	115	2	1	68	114	2	1	69	114	2	1	68	114	2	1
Goshen.....	136	46	1	3	136	46	...	3	135	46	2	3	135	46	...	3	134	46	...	3
Lake.....	67	36	...	3	68	35	...	3	69	34	...	3	68	34	...	3	68	35	...	3
Montpelier.....	50	60	1	1	48	60	...	1	48	60	1	1	48	60	...	1	48	58	1	1
Moscow.....	64	102	2	...	64	101	2	...	63	102	2	...	62	102	2	...	62	101	2	...
Muscataine—																				
First ward.....	303	320	7	2	304	377	6	...	304	377	6	...	303	379	6	...	304	375	6	...
Second ward.....	360	330	4	...	362	328	3	...	364	325	3	...	364	324	3	...	362	325	3	...
Third ward.....	419	378	6	3	424	371	6	2	422	369	7	3	420	369	8	3	421	369	6	3
Fourth ward.....	340	383	4	2	347	372	4	1	349	370	4	1	348	371	4	1	346	373	4	1

MUSCATINE COUNTY—CONTINUED.

NAMES OF VOTING PRECINCTS.	GOVERNOR.*					LIEUTENANT-GOVERNOR.					JUDGE SUPREME COURT.				SUPERINTENDENT PUBLIC INSTRUCTION.					RAILROAD COMMISSIONER.				
	Shaw.	White.	Atwood.	Lloyd.	Kremer.	Milliman.	Bevis.	Pugsley.	Harvey.	Bronner.	Sherwin.	Van Wagenen.	Johns.	Weller.	Barrett.	Holst.	Dunlavy.	Wirth.	Travis.	Dawson.	Calhoun.	Wray.	Dunning.	Heisel.
Orono.....	63	73	1	62	73	1	62	73	1	..	61	73	62	73	1
Pike.....	113	125	1	112	125	2	112	124	2	..	113	124	2	..	113	124	2
Seventy-six.....	60	73	1	61	71	1	60	72	1	..	60	72	1	..	60	72	1
Sweetland.....	140	107	6	140	106	6	141	107	6	..	139	109	6	..	139	106	6
Wapsinonoc.....	466	159	470	156	469	156	467	156	466	154
Wilton.....	227	244	16	228	239	17	228	239	17	..	230	239	15	..	229	238	17
Total.....	3114	2872	65	43	2	3124	2832	63	39	1	3129	2822	69	37	3119	2826	66	37	13116	3118	65	39	1	..

*Heacock, United Christian, 7.

O'BRIEN COUNTY.

Baker.....	57	71	1	56	69	1	55	69	1	..	55	64	1	..	56	68
Caledonia.....	26	66	1	26	65	1	26	65	1	..	26	65	1	..	26	65	1
Carroll.....	76	63	1	77	61	1	75	63	1	..	76	60	1	..	75	60	1
Center.....	64	66	65	65	65	65	65	65	65	65
Dale.....	73	50	73	50	73	50	73	50	73	50
Floyd.....	56	59	58	52	57	52	59	55	58	52
Franklin.....	233	119	234	111	235	109	234	110	235	110
Grant.....	82	45	1	82	43	1	82	43	1	..	82	43	1	..	82	43	1
Hartley.....	189	108	1	188	103	1	187	106	1	..	187	103	1	..	186	103	1
Highland.....	83	82	1	82	82	1	83	81	1	..	84	81	1	..	84	80	1
Liberty.....	62	102	1	61	102	1	61	102	1	..	61	102	1	..	61	102	1
Lincoln.....	39	47	40	45	39	46	39	46	39	46
Omega.....	34	69	1	34	69	2	34	69	2	..	34	69	2	..	34	69	2
Sheldon—																								
First ward.....	128	59	2	127	49	2	128	48	2	..	107	47	2	..	127	48	2
Second ward.....	129	62	3	131	60	3	132	60	3	..	130	60	3	..	130	60	3

Third ward.....	55	35	1	...	54	32	1	...	53	33	1	...	53	31	1	...	54	32	1	...			
Summit.....	176	83	2	...	175	80	2	...	174	82	2	...	175	80	2	...	175	80	2	...			
Union.....	132	99	7	...	134	96	7	...	135	96	6	...	135	91	7	...	135	96	7	...			
Waterman.....	149	101	2	1	149	98	2	3	1	149	98	2	3	149	96	4	3	150	95	3	9		
Total	1843	1390	21	12	1846	1331	22	14	2	1841	1338	22	13	1824	1325	24	14	1	1845	1327	23	14	2

*Heacock, United Christian, 3.

OSCEOLA COUNTY.

Allison.....	45	10	3	...	49	9	3	...	49	9	3	...	48	10	3	...	49	9	3	...
Baker.....	38	66	1	...	39	63	1	...	38	62	2	...	39	60	1	...	33	62	1	...
Fairview.....	92	32	2	...	90	30	3	...	90	31	3	...	90	31	3	...	91	30	3	...
Gilman.....	71	150	8	...	69	147	8	...	68	149	8	...	68	147	8	...	68	148	8	...
Goewey.....	52	72	52	72	52	72	52	72	52	72
Harrison.....	27	56	1	...	26	54	1	...	28	54	1	...	26	54	1	...	26	54	1	...
Holman.....	301	228	6	...	298	224	6	...	299	230	6	...	294	229	6	...	292	230	6	...
Horton.....	43	26	43	26	43	26	44	25	43	26
Ocheyedan.....	153	109	5	...	151	104	5	...	156	102	5	...	156	101	5	...	154	103	5	...
Viola.....	35	45	36	43	36	43	36	43	36	43
Wilson.....	45	28	45	26	46	25	47	25	45	26
Total	905	822	26	...	899	798	27	...	901	803	28	...	900	797	27	...	894	801	27	...

PAGE COUNTY.

Amlty.....	151	27	65	...	150	27	64	...	150	27	64	...	150	27	64	...	150	27	64	...
Buchanan.....	112	65	2	9	113	63	2	9	112	64	2	9	113	63	2	9	112	64	2	9
Clarinda—																				
First ward.....	99	46	9	...	98	43	10	...	99	42	10	...	99	42	10	...	96	43	10	...
Second ward.....	108	28	6	...	109	26	5	...	109	26	5	...	110	26	5	...	109	25	5	...
Third ward.....	94	39	2	...	92	38	2	...	92	38	2	...	92	38	2	...	92	36	2	...
Fourth ward.....	93	23	4	...	97	21	5	1	99	20	5	1	98	20	5	1	98	21	5	1
Colfax.....	136	49	18	...	136	47	20	...	136	46	21	...	135	46	21	...	135	47	20	...
Douglas.....	109	16	1	...	108	16	1	...	108	16	1	...	108	16	1	...	108	16	1	...
East River.....	76	89	6	...	75	89	6	...	75	88	6	...	76	86	6	1	76	86	6	1
Fremont.....	113	15	4	3	112	15	4	3	112	15	4	3	112	15	4	3	111	15	4	3
Grant.....	92	52	10	2	91	51	10	2	91	51	10	2	91	51	10	2	91	50	10	2
Harlan.....	104	35	4	1	105	33	4	2	105	33	4	2	105	33	4	2	105	33	4	2
Lincoln.....	150	50	26	2	150	48	25	2	150	47	25	2	151	47	25	2	151	47	24	2
Morton.....	55	38	3	...	54	35	3	...	54	36	3	...	51	36	3	1	51	35	3	4
Nodaway.....	87	101	1	...	87	99	2	...	87	99	2	...	87	99	2	...	87	99	2	...

PAGE COUNTY—CONTINUED.

NAMES OF VOTING PRECINCTS.	GOVERNOR.*					LIEUTENANT-GOVERNOR.					JUDGE SUPREME COURT.				SUPERINTENDENT PUBLIC INSTRUCTION.					RAILROAD COMMISSIONER.					
	Shaw.	White.	Atwood.	Lloyd.	Kremer.	Millman.	Bevis.	Pugsley.	Harvey.	Bronner.	Sherwin.	Van Wagencn.	Johns.	Weller.	Barrett.	Holst.	Dunlavy.	Wirth.	Travis.	Dawson.	Calhoun.	Wray.	Dunning.	Helsel.	
Yorktown.....	43	36	1	44	35	1	43	35	5	44	35	1	
Nebraska.....	61	73	..	1	..	61	73	..	1	..	61	73	..	1	61	73	..	1	..	
Pierce.....	161	89	..	4	..	162	88	..	4	..	161	88	..	4	160	89	..	4	..	
Shenandoah—																									
First ward.....	99	45	98	45	98	45	98	45	
Second ward.....	143	71	143	67	143	66	142	66	
Third ward.....	194	86	1	192	82	1	193	82	192	83	1	
Tarkio.....	105	48	104	45	103	45	104	48	
Valley.....	81	109	1	80	109	1	80	109	80	109	1	
Washington.....	79	37	79	34	79	34	79	35	
Total.....	2553	1285	212	26	4	2540	1229	213	26	4	2539	1225	219	27	..	2589	1223	216	30	5	2535	1225	213	31	4

* Heacock, United Christian, 4.

PALO ALTO COUNTY.

Booth.....	57	38	3	..	1	59	35	3	1	..	59	35	3	1	..	54	41	2	1	..	59	35	2	1	..
Ellington.....	50	37	48	37	47	38	47	38	47	38	
Emmetsburg.....	85	76	3	86	75	3	86	75	3	84	77	3	..	86	75	3	
Emmetsburg city—																									
First ward.....	91	32	95	29	91	29	94	29	94	30	
Second ward.....	90	45	95	45	..	3	..	94	46	..	3	..	97	43	..	2	95	45	..	3	..	
Third ward.....	47	76	47	75	48	74	47	75	47	75	
Fourth ward.....	29	83	1	29	82	1	29	83	1	29	83	29	82	1	
Fairfield.....	100	75	100	74	101	73	100	73	100	73	
Fern Valley.....	65	51	64	51	65	50	64	51	64	51	
Freedom.....	65	48	1	61	45	1	62	44	1	64	43	65	42	1	

Great Oak	27	95	8	1	26	96	3	1	26	96	3	1	26	96	3	1	26	96	3	1
Highland	227	101	9	1	230	94	8	1	230	93	8	1	232	92	8	1	232	92	8	1
Independence	59	43			59	40			59	40			59	40			59	40		
Lost Island	84	46			83	46			82	45			83	45			83	45		
Nevada	20	54	1	1	20	53	1	1	19	53	1	1	20	53	1	1	21	53	1	1
Rush Lake, Mallard precinct	72	58	2	1	71	57	2	1	71	57	2	1	71	57	2	1	71	57	2	1
Rush Lake, Ourlew precinct	58	39	5	1	57	39	6	2	57	38	5	2	56	39	5	2	57	37	6	2
Silver Lake	147	78	3		144	79	4		144	79	4		142	82	3		143	81	3	
Vernon	55	39			55	39			55	39			55	39			55	39		
Walnut North	79	71			81	68			82	67			82	65			78	68		
Walnut South	23	47		2	24	46		2	24	45		2	24	45			24	45		2
West Bend	139	128	3		142	118	3		143	120	3		143	118	3		144	117	3	
Total	1619	1357	41	9	1626	1322	39	9	1627	1319	39	9	1629	1324	34	9	1629	1316	37	9

PLYMOUTH COUNTY.

America	60	84	4		59	82	4		59	82	4		60	82	4		59	82	4	
Elgin	76	90	1		77	87	1		78	85	1		76	87	1		79	85	1	
Elkborn	62	36	3	12	60	35	3	12	61	35	3	12	60	35	3	11	60	35	3	12
Fredonia	38	91	1		39	89	1		39	89	1		40	89	1		40	88		
Garfield	182	106	3	1	185	102	3	1	182	103	3	1	182	109	2	1	182	102	3	1
Grant	54	69	2	1	58	64	2	1	58	64	2	1	55	66	2	1	58	64	2	1
Hancock	18	8			18	6			18	6			18	5		1	18	5		1
Henry	38	98	3		39	96	3		40	95	3		39	97	3		39	94	3	
Hungerford	59	46	2	1	58	43	2	1	58	42	2	1	57	43	2	1	57	43	2	1
Johnson	78	52	7		78	53	7		78	53	7		76	53	7		76	53	7	
Liberty	69	52	2		70	50	2		72	47	2		71	48			71	49	2	
Lincoln	39	49	5	17	40	44	6	16	41	45	6	16	41	43	6	16	41	43	6	16
Le Mars—																				
First ward	172	151	4		172	145	4	1	172	145	4	1	170	143	4	1	170	143	5	1
Second ward	127	93	1	2	125	93	1	2	124	89	1	2	126	91	1	2	125	91	1	2
Third ward	188	175	9	3	194	165	8	3	193	164	8	3	194	165	8	3	194	165	8	3
Marion	24	121	2		25	118	2		25	118	2		25	118	2		25	118	2	
Meadow	35	70	1		34	67	1		34	67	1		34	67	1		34	66	1	
Perry	27	29	1	2	28	28		2	27	28	1	3	28	27		3	27	28		3
Plymouth	114	82		1	117	81		1	117	81		1	119	79		1	118	80		1
Portland	202	102	3	2	198	93	3	2	199	103	3	2	197	99	3	2	200	99	3	2
Preston	50	48	1	2	50	48	1	2	50	48	1	2	50	46	1	2	49	49	1	2
Remsen	100	221	2		100	213	2		99	214	2		101	210	2		99	213	2	
Stoux	60	23		1	60	25	1	1	60	25	1	1	60	25	1	1	60	26		2
Stanton	61	86	3		60	84	2		61	83	2		60	84	2		60	85	2	
Union	81	62	6	1	80	59	5	1	80	59	5	1	80	59	5	1	80	60	5	1

PLYMOUTH COUNTY—CONTINUED.

NAMES OF VOTING PRECINCTS.	GOVERNOR.*					LIEUTENANT-GOVERNOR.					JUDGE SUPREME COURT.				SUPERINTENDENT PUBLIC INSTRUCTION.					RAILROAD COMMISSIONER.				
	Shaw.	White.	Atwood.	Lloyd.	Kremer.	Millman.	Bevis.	Pugsley.	Harvey.	Bronner.	Sherwin.	Van Wagenen.	Johns.	Weller.	Barrett.	Holst.	Dunlavy.	Wirth.	Travis.	Dawson.	Calhoun.	Wray.	Dunning.	Heisel.
Washington	100	52	2	97	52	2	...	97	53	2	...	96	53	2	97	53	2	
Westfield	107	43	1	107	43	1	...	107	43	1	...	108	42	1	107	43	1	
Total	2219	2142	69	46	2	2226	2070	67	46	1	2227	2065	66	47	2222	2060	64	47	2	2225	2061	67	49	2

*Heacock, United Christian, 2.1

POCAHONTAS COUNTY.

Bellville	74	64	76	57	78	55	78	55	78	51
Cedar	244	141	4	246	136	4	...	246	135	4	1	245	147	4	1	...	244	134	4	1
Center	91	119	4	92	117	4	...	92	117	4	...	92	117	4	92	118	4
Clinton	278	114	10	2	...	281	107	10	1	283	105	10	1	283	106	9	1	...	283	105	9	1
Colfax	68	55	1	70	51	1	...	69	54	1	...	69	54	1	68	55	1
Des Moines	86	41	2	88	38	2	...	86	30	2	...	86	38	2	86	38	2
Dover	23	110	1	1	...	29	108	1	1	29	108	29	108	29	108
Grant	70	68	1	1	...	72	65	1	1	71	65	2	1	71	66	1	1	...	71	65	2	1
Lake No. 1	62	53	64	47	65	47	66	44	66	45
Lake No. 2	27	19	27	19	27	19	27	19	27	19
Lincoln	54	61	1	57	61	1	...	55	61	1	...	53	63	1	53	63	1
Lizzard	62	84	...	1	...	62	82	...	1	62	81	...	1	62	81	...	1	...	63	81	...	1
Marshall	56	52	...	1	...	56	53	...	1	56	53	56	52	...	1	...	56	51	...	1
Powhatan	126	34	22	...	2	130	32	21	1	130	33	21	1	130	32	21	...	2	128	35	21	...	2	...
Sherman	64	53	68	51	66	51	66	51	66	51
Swan Lake	172	104	1	2	...	189	100	1	2	169	101	1	2	160	109	1	2	...	168	102	1	2
Washington	121	40	3	2	...	120	40	3	2	122	40	3	2	121	39	3	2	...	122	38	3	2
Total	1683	1212	49	10	2	1701	1137	49	10	2	1706	1155	49	10	1694	1181	47	9	2	1700	1160	48	9	2

*Heacock, United Christian, 1.

POLK COUNTY.

Allen.....	53	31	...	5	...	52	29	...	5	...	53	28	...	6	...	52	28	...	6	...	52	28	...	6	...	
Beaver.....	198	99	3	197	96	3	197	95	3	197	96	3	196	96	3	
Bloomfield.....	85	61	5	84	60	5	84	60	5	84	60	5	83	61	5	
Camp—																										
First precinct.....	58	39	57	37	...	1	...	57	37	56	37	58	37	
Second precinct.....	97	110	1	95	109	1	...	1	98	108	96	108	3	1	...	1	97	109	...	1	...
Clay.....	169	85	4	1	...	170	82	3	1	...	166	82	4	1	...	167	88	3	1	...	168	86	3	1	...	
Crocker.....	129	64	12	4	...	122	63	12	4	...	122	61	12	4	...	123	61	12	4	...	122	61	12	4	...	
Delaware.....	85	40	1	6	1	...	86	37	1	7	1	86	37	2	6	...	87	37	1	6	1	86	37	1	1	...
Des Moines—																										
First ward—																										
First precinct.....	40	19	1	1	...	43	15	1	1	...	43	14	1	1	...	43	14	1	1	...	43	14	1	1	...	
Second precinct.....	221	67	9	...	1	230	58	9	...	2	231	63	8	227	57	7	...	2	227	59	7	...	2	
Third precinct.....	313	117	27	...	1	311	107	29	1	1	311	103	28	1	...	323	100	28	1	1	316	105	31	1	1	
Fourth precinct.....	276	100	28	1	2	281	78	32	1	3	235	77	33	1	...	287	75	30	2	2	282	80	29	1	3	
Second ward—																										
First precinct.....	167	120	5	169	113	4	172	113	3	172	113	3	172	115	3	
Second precinct.....	292	128	15	306	118	11	303	116	12	303	117	12	294	122	15	
Third precinct.....	285	128	21	2	1	292	113	23	2	1	293	113	23	2	...	293	108	21	3	2	291	109	21	2	3	
Third ward—																										
First precinct.....	129	106	7	134	99	7	138	98	7	138	95	7	141	98	8	
Second precinct.....	201	139	12	1	1	211	132	12	1	1	215	126	12	1	...	218	121	9	1	1	217	121	11	1	1	
Third precinct.....	230	105	24	...	1	235	95	24	...	1	241	91	25	239	90	24	236	91	24	...	1	
Fourth precinct.....	241	66	15	1	2	253	56	16	1	...	255	58	13	259	55	13	252	57	16	
Fifth precinct.....	174	66	13	1	...	179	59	11	1	...	180	58	10	1	...	181	58	9	...	1	177	58	10	...	1	
Fourth ward—																										
First precinct.....	132	125	4	2	...	136	118	4	2	...	132	114	4	2	...	132	113	4	2	...	133	113	4	2	...	
Second precinct.....	134	166	6	1	1	137	159	5	1	1	141	154	4	1	...	142	150	4	1	1	140	155	4	1	1	
Third precinct.....	251	190	9	2	1	254	181	10	4	...	255	181	10	4	...	251	184	10	4	...	252	181	11	4	1	
Fourth precinct.....	126	55	6	124	52	6	123	61	6	123	52	6	124	52	6	
Fifth ward—																										
First precinct.....	94	120	6	1	...	110	98	6	1	...	110	94	6	1	...	109	95	6	1	1	108	98	5	1	2	
Second precinct.....	192	215	2	...	1	195	203	1	...	2	202	193	2	1	...	199	195	2	...	2	201	195	2	...	2	
Third precinct.....	176	118	5	202	90	5	1	...	204	87	5	209	84	4	204	87	5	
Fourth precinct.....	202	81	12	211	70	11	217	65	11	1	...	216	66	10	216	63	10	
Sixth ward—																										
First precinct.....	66	47	...	1	...	68	43	...	1	...	69	43	69	42	70	42	...	1	...	
Second precinct.....	173	145	3	3	3	178	132	3	3	3	174	134	3	3	...	175	133	3	3	3	176	135	3	3	3	
Third precinct.....	194	105	6	...	2	198	92	5	...	3	200	89	6	1	...	198	89	6	...	4	200	88	6	...	3	
Fourth precinct.....	343	158	18	364	131	18	368	121	18	1	...	371	124	18	371	121	19	1	...	
Fifth precinct.....	101	61	14	1	...	104	52	12	1	...	109	49	12	1	...	105	50	12	1	...	104	49	12	1	...	

POLK COUNTY—CONTINUED.

NAMES OF VOTING PRECINCTS.	GOVERNOR.*					LIEUTENANT-GOVERNOR.					JUDGE SUPREME COURT.					SUPERINTENDENT PUBLIC INSTRUCTION.					RAILROAD COMMISSIONER.				
	Shaw.	White.	Atwood.	Lloyd.	Kremer.	Millman.	Bevis.	Pugsley.	Harvey.	Bronner.	Sherwin.	Van Wagenen.	Johns.	Weller.	Barrett.	Holst.	Dunlavy.	Wirth.	Travis.	Dawson.	Calhoun.	Wray.	Dunning.	Heisel.	
Seventh ward—																									
First precinct	17	5	1	17	5	1	17	5	1	..	17	5	1	17	5	1	
Second precinct	121	93	4	1	2	124	84	4	1	2	127	84	3	2	128	81	3	1	1	128	85	3	1	2	
Third precinct	132	119	3	3	..	145	106	3	2	..	148	103	3	3	147	102	3	2	..	146	103	3	3	..	
Fourth precinct	56	26	3	3	..	57	21	3	60	20	..	59	20	3	58	21	3	3	..		
Douglas ..	35	48	3	1	..	35	48	3	1	..	37	47	3	1	37	46	3	1	..	36	46	3	1	..	
Elkhart ..	110	47	1	1	..	112	45	1	1	..	113	45	1	1	112	45	1	1	..	112	45	1	1	..	
Four Mile ..	63	101	3	3	2	66	95	3	3	1	67	96	3	3	68	97	3	3	1	64	95	3	3	1	
Franklin—																									
First precinct	64	34	2	63	34	2	63	34	2	..	63	34	2	63	34	2	
Second precinct	69	50	5	67	49	5	69	48	5	..	68	48	5	68	48	5	
Jefferson ..	83	52	1	1	..	86	49	1	1	..	85	50	1	1	85	50	1	1	..	85	50	1	1	..	
Lincoln ..	86	33	88	32	87	31	86	31	87	31	
Madison ..	127	112	19	1	..	134	111	20	1	..	135	111	20	1	134	112	19	1	..	134	110	20	1	..	
Saylor ..	98	31	3	1	..	100	28	3	1	..	102	27	3	1	101	28	3	1	..	102	27	3	1	..	
Walnut—																									
First precinct	179	134	6	1	..	177	130	6	1	..	178	128	6	1	178	128	6	1	..	180	127	6	1	..	
Second precinct	53	60	1	62	50	1	53	58	1	..	53	58	1	53	59	1	
Washington ..	102	46	5	103	48	5	102	47	5	..	103	47	5	103	47	5	
Webster—																									
First precinct	56	26	57	25	57	25	57	25	57	25	
Second precinct	67	41	67	40	63	39	66	41	67	40	
Total ..	7189	4313	363	48	23	7386	3966	361	54	23	7460	3893	359	55	7455	3863	342	52	24	7415	3892	355	50	27	

* Heacock, United Christian, 23.

POTTAWATTAMIE COUNTY.

Belknap.....	248	111	39	251	108	27	252	108	26	1	...	254	107	26	252	108	27
Boomer.....	75	93	75	93	76	92	75	92	74	93
Carson.....	170	88	4	167	88	4	169	87	4	168	87	4	169	87	4
Center.....	108	48	8	2	...	108	48	8	2	...	108	48	8	2	...	108	48	8	1	1	108	49	8	1	...
Council Bluffs—																									
First ward—																									
First precinct.....	189	192	5	1	4	189	187	5	5	4	181	186	5	1	...	186	189	5	1	5	187	189	5	2	4
Second precinct.....	215	181	5	1	4	214	174	5	3	4	221	168	5	3	...	213	175	5	3	4	214	172	6	3	4
Second ward—																									
First precinct.....	231	128	2	...	3	237	121	2	...	2	236	122	2	230	126	3	...	2	233	123	2	...	2
Second precinct.....	223	173	3	1	3	227	165	2	2	2	228	163	2	5	...	230	161	2	8	3	227	163	2	2	3
Third ward—																									
First precinct.....	237	130	1	...	1	231	128	2	...	1	229	127	2	228	130	2	...	1	231	127	2	...	1
Second precinct.....	208	136	4	1	...	205	137	4	1	1	207	134	4	1	...	206	135	4	1	1	208	135	4	1	1
Fourth ward—																									
First precinct.....	204	90	1	205	89	1	207	87	202	92	203	90
Second precinct.....	148	125	1	1	3	148	123	1	1	3	149	123	1	1	...	146	125	1	1	3	148	123	1	1	3
Fifth ward—																									
First precinct.....	241	161	1	2	1	239	161	1	2	1	241	160	1	2	...	242	159	1	2	...	241	159	1	2	...
Second precinct.....	147	141	147	139	150	139	149	139	148	139
Sixth ward—																									
First precinct.....	199	156	4	1	2	200	156	4	1	2	199	155	5	2	...	199	156	5	1	2	198	155	5	1	2
Second precinct.....	10	29	1	10	29	1	10	29	1	10	29	1	10	29	1
Kane, outside city.....	14	5	13	6	13	6	13	6	13	6
Orcescent.....	60	100	2	1	...	60	101	2	1	...	60	101	2	1	...	59	101	2	1	...	60	101	2	1	...
Garner.....	106	122	2	1	...	106	122	2	1	...	106	122	2	2	...	106	122	2	1	...	106	122	2	1	...
Grove.....	129	74	1	1	...	129	74	1	1	...	129	74	1	1	...	129	74	1	1	...	129	74	1	1	...
Hardin.....	76	75	1	...	1	76	74	1	...	1	76	75	1	76	74	1	76	74	1
Hazel Dell.....	107	77	...	3	...	107	76	3	105	77	3	105	77	2	1	...	105	77	3
James.....	101	52	101	52	100	52	101	52	101	52
Keg Creek.....	71	69	1	71	69	1	71	69	1	71	69	1	72	69
Knox.....	252	297	2	251	298	2	253	295	2	251	297	2	252	295	2
Layton.....	167	173	3	167	170	3	166	172	3	166	172	3	168	171	3
Lewis.....	118	112	1	1	...	118	110	1	1	...	118	110	1	1	...	118	110	1	1	...	118	110	1	1	...
Lincoln.....	63	69	2	65	66	2	65	66	2	65	66	2	64	67	2
Macedonia.....	96	114	2	98	114	2	98	114	2	98	114	2	98	114	2
Minden.....	99	127	...	1	...	99	126	...	1	...	99	128	99	126	...	1	...	99	126	1
Neola.....	140	214	4	5	...	139	213	4	5	...	138	214	4	5	...	138	214	4	5	...	138	213	4	5	...
Norwalk.....	88	96	2	89	92	2	1	...	89	92	3	89	93	2	...	1	89	92	2	1	...
Pleasant.....	58	84	2	55	83	1	55	83	1	55	83	1	55	83	1
Rockford.....	100	115	1	96	115	2	96	115	2	97	115	2	97	115	2
Silver Creek.....	94	57	93	56	94	56	93	57	93	56

POTTAWATTAMIE COUNTY—CONTINUED.

NAMES OF VOTING PRECINCTS.	GOVERNOR.*					LIEUTENANT-GOVERNOR.				JUDGE SUPREME COURT.				SUPERINTENDENT PUBLIC INSTRUCTION.					RAILROAD COMMISSIONER.					
	Shaw.	White.	Atwood.	Lloyd.	Kremer.	Millman.	Bevis.	Pugsley.	Harvey.	Bronner.	Sherwin.	Van Wagenen.	Johns.	Weller.	Barrett.	Holst.	Dunlay.	Wirth.	Travis.	Dawson.	Calhoun.	Wray.	Dunning.	Helsel.
Valley.....	148	120	2	150	119	2	149	119	2	...	148	120	2	148	120	2
Washington.....	84	78	2	...	1	84	79	2	...	1	84	79	2	...	84	78	2	84	78	2	...	1
Waveland.....	95	82	94	82	94	82	94	82	94	82	1
Wright.....	26	42	2	...	2	21	47	2	...	1	21	47	2	...	21	47	2	21	47	2	...	1
York.....	50	57	...	3	...	50	57	...	3	...	50	57	...	3	...	50	57	...	3	...	50	57	...	3
Total.....	5247	4378	100	32	24	5251	4327	101	36	23	5267	4311	100	33	5238	4337	100	31	25	7245	4322	100	31	23

*Heacock, United Christian, 12.

POWESHIEK COUNTY.

Bear Creek.....	275	122	1	...	1	274	117	1	...	1	274	117	1	...	272	106	2	...	1	272	115	2	...	1	
Chester.....	86	43	1	86	42	2	86	42	2	...	86	42	2	86	43	2	
Deep River.....	186	78	2	181	80	2	181	80	2	...	178	81	2	180	80	2	
Grinnell.....	110	68	9	1	...	110	67	9	1	...	108	66	9	1	109	65	9	1	...	107	66	9	1	1	
Grinnell city—																									
First ward.....	139	44	9	...	1	142	43	5	...	1	142	42	6	...	138	46	5	...	1	138	42	5	...	2	
Second ward.....	146	69	4	2	4	148	66	4	2	4	146	68	4	2	147	65	4	2	3	144	66	4	1	1	
Third ward.....	84	65	4	1	1	84	63	4	1	1	84	64	4	1	84	63	4	1	1	86	63	4	1	1	
Fourth ward.....	130	55	5	...	1	130	53	5	...	1	130	53	5	...	129	53	5	...	1	130	52	5	...	1	
Jackson.....	382	156	3	372	153	3	374	151	4	...	373	150	3	369	154	4	
Jefferson.....	73	72	...	1	...	73	72	...	1	...	73	72	...	1	...	72	72	...	1	...	72	72	...	1	
Lincoln.....	111	92	6	109	91	8	109	92	8	...	107	92	8	108	91	8	
Madison.....	77	61	78	59	78	59	79	59	78	59	
Malcom.....	151	102	1	151	100	151	101	151	100	151	100	
Pleasant.....	80	62	12	1	...	83	57	11	2	...	83	56	11	3	83	58	11	3	...	81	58	9	3	...	

Scott.....	87	36				85	37			81	37			84	38			85	37					
Sheridan.....	89	64				87	68			88	66			87	66			87	66					
Sugar Creek.....	92	147	3			90	144	3		90	143	3		88	142	5		90	142					
Union.....	91	73	1	1		89	71	1	2	90	72	1	2	89	71	1	1	90	71					
Warren.....	81	103	2			81	102	2		81	102	2		81	102	2		81	102					
Washington.....	64	75	8	1		64	74	8		64	74	8		64	74	8		64	74					
Total.....	2584	1587	71	8	8	2517	1557	68	9	8	2513	1557	70	10	1591	1543	71	9	7	2498	1553	68	10	11

* Heacock, United Christian, 2.

RINGGOLD COUNTY.

Athens.....	187	102	4			172	95	4	1	189	99	4		171	98	4	1	189	100					
Beaconsfield.....	81	40	6			84	37	6		82	38	6		83	38	6		82	38					
Benton.....	76	102	3			79	97	4		77	99	2		77	98	3		77	100					
Clinton.....	133	81	5			130	62	5		131	61	5		131	61	5		132	61					
Diagonal.....	79	51				75	53			79	50			79	50			79	50					
Grant.....	108	48	2			107	45	2		105	49	2		105	48	2		106	47					
Knowlton.....	91	65	2	2	1	91	64	1	2	89	65	2	2	89	64	2	2	89	65					
Liberty.....	88	50	2			91	48	1		89	47	2		90	47	2		89	48					
Lincoln.....	62	77	7	1		60	79	7	1	60	78	7	1	60	78	7	1	60	77					
Lotts Creek.....	82	48	3	1		83	42	6	2	84	41	7	1	83	41	7	1	83	42					
Middle Fork.....	74	54	2	1		74	54	2	1	74	53	2	1	74	53	2	2	75	53					
Monroe.....	38	20				37	19			38	20			38	20			38	20					
Mt. Ayr.....	276	107	6	2		242	134	6	2	278	94	6	2	282	94	6	2	277	97					
Poe.....	82	49	3			83	48	3	1	83	48	2		83	48	2		82	48					
Rice.....	122	65	2			121	64	2		123	63	2		123	62	2		124	62					
Riley.....	66	51	3			64	50	3		66	50	3		66	50	3		68	50					
Shannon.....	59	28	1	1		57	29	1	1	58	28	1	1	58	28	1	1	58	28					
Tingley.....	166	62	3	1		164	61	4	1	165	61	3	1	165	60	3	1	165	61					
Union.....	87	99	6	3	1	87	98	5	4	87	95	6	3	87	95	6	3	87	94					
Washington.....	62	39	2			61	36	2	1	62	37	2		62	36	3		62	36					
Total.....	1997	1218	60	12	2	1884	1213	63	17	2	1997	1176	62	12	2003	1187	64	14	2	1998	1177	65	12	2

* Heacock, United Christian, 1.

SAC COUNTY.

Boyer Valley.....	151	107	21			150	106	20		150	106	20		150	106	20		151	105
Cedar.....	75	57	6			76	54	6		75	55	6		75	55	6		75	55
Clinton.....	80	45	3			80	45	2		80	45	2		80	45	2		80	43
Cook.....	79	41	9	1		79	40	9	1	79	40	9	1	79	40	8	1	79	39
Coon Valley.....	82	60	2			82	67	2		81	68	2		81	68	2		81	68
Delaware.....	75	29	13			75	28	13		78	28	12		76	29	11	1	76	28
Douglas.....	86	35	1			85	35	1		85	35	1		84	36	1		84	36

SAC COUNTY—CONTINUED.

NAMES OF VOTING PRECINCTS.	GOVERNOR.*					LIEUTENANT-GOVERNOR.				JUDGE SUPREME COURT.				SUPERINTENDENT PUBLIC INSTRUCTION.				RAILROAD COMMISSIONER.						
	Shaw.	White.	Atwood.	Lloyd.	Kremer	Milliman.	Bevis.	Pugsley.	Harvey.	Bronner.	Sherwin.	Van Wagenen.	Johns.	Weller.	Barrett.	Holst.	Dunlavy.	Wirth.	Travis.	Dawson.	Calhoun.	Wray.	Dunning.	Heisel.
Eden.....	46	29	3	46	27	3	45	29	3	...	46	27	3	45	28	3
Eureka.....	174	76	14	173	78	14	170	79	13	1	172	78	13	172	78	13
Jackson.....	350	181	23	3	...	357	171	24	3	...	355	188	24	4	353	187	22	3	...	349	171	24	3	...
Levey.....	154	96	2	154	93	2	153	94	2	...	154	94	2	153	92	2
Richland.....	295	99	7	3	1	294	96	7	2	1	295	96	7	2	294	96	7	2	1	294	95	7	2	1
Sac.....	109	110	4	4	3	109	108	4	4	3	107	109	4	4	107	108	4	4	3	108	108	4	4	3
Viola.....	99	70	5	...	3	99	68	4	...	3	99	69	4	...	98	69	4	...	3	99	69	4	...	3
Wall Lake.....	207	87	14	205	87	14	200	87	14	...	198	90	14	197	87	14
Wheeler.....	89	17	4	87	17	3	87	17	3	1	87	17	3	1	...	87	17	3	1	...
Total.....	2151	1153	130	6	4	2148	1120	128	6	4	2137	1125	126	9	2133	1126	122	8	4	2131	1119	124	8	4

SCOTT COUNTY.

Allen's Grove.....	85	97	1	82	95	1	83	94	1	...	81	96	1	81	93	1
Blue Grass.....	89	156	87	156	87	153	87	157	87	157
Buffalo.....	140	116	3	1	...	139	114	3	1	...	139	114	3	1	139	117	3	1	...	138	117	3	1	...
Butler.....	111	104	1	110	101	1	110	102	1	...	110	102	1	110	101	1
Cleona.....	38	73	1	39	76	1	39	76	1	...	39	78	1	39	76	1
Davenport city—																								
First ward—																								
First precinct.....	23	28	2	23	28	2	23	28	23	28	2	23	28	2
Second precinct.....	219	239	3	...	33	221	235	3	...	32	218	238	3	...	219	237	3	...	32	219	237	3	...	32
Second ward—																								
First precinct.....	234	360	2	...	36	231	355	2	1	37	232	355	2	1	232	356	2	...	36	230	357	2	...	37
Second precinct.....	127	225	1	1	19	125	221	1	1	21	125	221	1	1	122	224	2	1	21	123	220	2	1	21
Third ward—																								
First precinct.....	392	378	3	...	34	401	361	3	...	34	403	355	3	...	400	363	3	...	34	401	358	3	...	34

Second precinct.....	208	137	1	...	19	210	133	1	...	19	211	133	1	1	...	209	136	1	...	17	209	134	1	...	18	
Fourth ward—																										
First precinct.....	350	352	2	1	20	347	343	2	1	20	347	342	2	1	...	349	343	2	1	20	348	343	2	1	20	
Second precinct.....	208	163	3	1	2	207	163	3	1	2	208	162	3	1	...	208	162	3	1	2	211	159	3	1	2	
Fifth ward—																										
First precinct.....	326	334	2	2	9	326	332	2	2	7	326	330	2	2	...	326	332	2	2	7	325	333	2	2	7	
Second precinct.....	335	107	3	1	3	337	105	3	1	3	338	103	3	1	...	335	104	3	1	3	339	103	3	1	3	
Sixth ward—																										
First precinct.....	307	163	2	...	3	310	161	2	...	3	308	163	2	310	161	2	...	3	310	160	2	...	4	
Second precinct.....	213	138	3	1	18	242	139	1	1	18	242	137	1	1	...	242	137	1	1	18	240	139	1	1	18	
Davenport—																										
First precinct.....	144	98	3	144	98	3	144	98	...	1	...	144	97	3	143	98	3	
Second precinct.....	50	77	1	...	2	51	75	1	...	2	49	76	2	50	76	1	...	2	50	76	1	...	2	
Hickory Grove.....	68	150	69	150	69	150	68	145	68	145	
Le Claire.....	186	84	6	...	1	185	83	6	...	1	185	83	6	185	83	6	...	1	186	83	6	...	1	
Liberty.....	70	106	...	1	...	70	105	...	1	...	69	105	...	1	...	69	106	...	1	...	68	105	...	1	...	
Lincoln.....	58	76	1	59	76	1	58	76	1	61	75	1	59	76	1	
Pleasant Valley.....	61	40	2	61	38	2	61	38	2	61	38	2	61	38	2	
Princeton.....	135	89	6	...	1	139	85	6	...	1	136	87	7	136	85	7	...	1	137	85	6	...	1	
Rockingham.....	36	27	35	28	35	28	35	28	35	28	
Sheridan.....	112	153	1	112	148	1	112	147	112	148	1	112	147	1	
Winfield.....	93	122	1	...	1	93	122	1	...	1	93	122	1	93	122	1	...	1	93	122	1	...	1	
Total.....	4448	4197	48	9	207	4455	4126	46	10	207	4450	4121	50	12	...	4448	4133	48	9	204	4447	4118	47	9	†	

*Heacock, United Christian, 20. †Total, 207.

SHELBY COUNTY.

Cass.....	103	169	1	102	169	1	101	169	1	101	169	1	100	168	1	
Center.....	99	67	2	100	67	2	99	67	2	100	67	2	99	67	2	
Clay.....	103	84	1	1	1	102	84	1	1	1	103	83	1	1	...	101	84	1	1	1	102	83	1	1	1	
Douglas.....	108	82	1	3	...	108	80	1	3	...	108	79	1	4	...	108	71	1	4	...	108	79	1	4	...	
Fairview.....	77	94	75	95	76	95	74	96	76	96	
†Grove.....	70	82	...	1	2	69	80	...	1	2	69	80	...	2	...	70	80	...	1	2	69	81	...	1	2	
Greeley.....	37	51	1	1	...	37	50	1	37	50	...	1	...	37	50	...	1	...	37	50	...	1	...	
Harlan—																										
First ward.....	107	75	107	75	107	75	107	75	107	75	
Second ward.....	79	72	3	1	...	78	67	3	1	...	78	71	3	2	...	78	71	3	2	...	78	71	3	2	...	
Third ward.....	62	52	64	50	62	51	63	50	63	50	
Fourth ward.....	64	49	1	65	47	1	64	48	1	63	48	1	65	48	1	
Jackson.....	70	91	1	69	93	1	69	93	1	69	92	1	69	93	1	
Jefferson.....	132	82	...	1	...	134	89	...	1	...	134	90	...	1	...	133	91	...	1	...	134	89	...	1	...	
Lincoln.....	74	86	2	73	86	2	73	86	2	73	86	2	73	86	2	
Monroe.....	123	63	122	63	122	63	122	63	122	63	
Polk.....	78	73	1	2	...	82	70	...	2	...	82	70	...	2	...	82	71	...	1	...	82	70	1	1	...	

SHELBY COUNTY--CONTINUED.

NAMES OF VOTING PRECINCTS.	GOVERNOR.*					LIEUTENANT-GOVERNOR.					JUDGE SUPREME COURT.				SUPERINTENDENT PUBLIC INSTRUCTION.				RAILROAD COMMISSIONER.					
	Shaw.	White.	Atwood.	Lloyd.	Kremer.	Milliman.	Bevis.	Pussley.	Harvey.	Bronner.	Sherwin.	Van Wagenen.	Johns.	Weller.	Barrett.	Holst.	Dunlavy.	Wirth.	Travis.	Dawson.	Calhoun.	Wray.	Dunning.	Helsel.
Shelby	203	124	3	1	...	204	121	...	1	1	203	123	...	1	203	123	...	1	202	123	...	1	1	
Union	94	157	99	152	3	97	152	98	153	3	...	97	152	4	
Washington	68	142	...	1	...	68	141	...	1	...	62	141	...	1	67	140	...	1	67	140	...	1	...	
Westphalia--																								
First precinct.....	41	122	41	119	40	120	40	120	40	120	
Second precinct.....	6	135	6	136	6	133	6	135	6	136	
Total.....	1840	1962	17	12	3	1855	1934	16	11	4	1848	1942	15	15	1848	1936	15	12	4	1846	1940	17	13	4

* Heacock, United Christian, 2. † Eugene Debs, 1 vote for judge supreme court.

SIoux COUNTY.

Buncombe	91	48	3	2	3	90	47	2	2	2	88	49	4	2	88	48	4	2	88	48	4	2	2
Capel	109	19	1	106	18	1	110	19	1	...	106	18	1	...	106	18	1
Center	62	19	62	18	5	62	17	5	1	62	18	5	...	62	18	5
Eagle	55	28	55	28	2	55	28	2	...	55	28	2	...	55	28	2
East Orange.....	26	160	25	158	25	158	25	158	24	158
Floyd	124	109	1	122	107	...	1	...	122	107	...	1	120	108	...	1	119	108	...	1	...
Garfield	28	31	...	2	...	28	31	...	2	...	28	31	...	1	28	30	...	2	28	31	...	2	...
Grant	56	63	57	58	58	59	57	58	56	59
Holland	274	116	5	277	105	5	277	107	4	...	277	105	5	...	278	104	4
Lincoln	121	92	2	124	87	2	124	89	2	...	125	86	2	...	123	86	2
Logan	104	80	2	102	79	2	103	79	2	...	103	77	2	...	104	76	2
Lynn	50	51	48	51	48	51	49	50	49	50
Nassau	156	180	...	1	1	156	174	...	1	1	155	176	...	1	156	174	...	1	156	173	...	1	1
Plato	59	32	61	30	61	29	62	29	62	29
Reading	160	92	5	156	91	4	156	90	4	...	154	92	4	...	154	93	4
Rock	178	122	3	2	...	177	115	2	1	...	178	115	2	1	176	116	3	1	176	116	2	1	...

Sherman	98	64	1	99	63	1	98	63	1	93	64	1	98	63	1
Sheridan	116	71	7	118	68	7	117	69	7	119	67	7	117	67	7
Settlers	33	9		32	9		32	9		32	10		32	10	
Sioux	55	53		56	48	1	55	44	1	55	48	1	57	46	1
Washington	42	36	3	45	34	3	45	34	3	44	34	3	45	34	3
Welcome	113	18		110	16		110	16		110	16		110	16	
West Branch	224	39		226	16		226	36		225	36		225	36	
Total	2312	1532	40	2332	1473	37	2333	1479	38	2326	1471	40	2324	1469	38

*Heacock, United Christian, 3.

STORY COUNTY.

Ames--															
First ward	72	25	4	71	23	5	71	23	5	71	23	5	70	23	5
Second ward	143	29	8	141	28	8	142	28	9	139	31	9	143	27	9
Third ward	77	37	4	73	34	4	73	36	4	73	36	4	73	36	4
Fourth ward	72	19	2	72	17	3	74	16	1	74	16	1	74	15	1
Collins	139	76	1	140	72	2	135	73	1	135	75	1	138	71	1
Franklin	144	31	5	144	29	5	144	30	4	144	30	4	143	31	4
Grant	68	28		68	28		68	28		68	28		68	28	
Howard	253	13		254	10		255	10		255	10		254	11	
Indian Creek	193	113	13	191	113	13	192	112	13	191	112	13	191	112	14
La Fayette	221	82	3	216	77	3	218	75	4	219	75	3	215	77	3
Lincoln	131	36	1	124	36	1	124	36	1	124	36	1	124	37	1
Milford	108	31		109	30		109	30		109	30		109	30	
Nevada--															
First ward	91	39	2	92	35	2	92	35	2	92	35	2	93	34	2
Second ward	77	42	3	78	37	3	78	39	3	77	37	3	77	37	3
Third ward	81	27	1	81	26	1	81	26	1	81	26	1	81	25	1
Fourth ward	88	14	5	86	13	4	86	13	4	89	12	4	89	13	4
Nevada precinct	59	36	2	59	34	1	59	34	1	58	35	1	59	34	1
New Albany	115	68	11	118	64	9	118	63	9	118	64	8	120	62	8
Palestine	262	12	11	255	12	10	255	12	10	256	13	8	256	13	10
Richland	73	18	1	72	17	1	72	17	1	72	17	1	71	17	1
Sherman	42	32	3	42	31	3	43	30	3	43	30	3	43	30	3
Union	182	31	26	179	25	28	180	26	27	180	26	28	179	26	28
Warren	124	17	1	119	18		120	17		119	17		118	17	
Washington	102	31	9	103	29	9	103	27	9	103	28	9	103	28	9
Total	2917	887	115	2890	838	114	2894	836	111	2890	842	108	2889	834	111

*Heacock, United Christian, 1.

TAMA COUNTY.

NAMES OF VOTING PRECINCTS.	GOVERNOR.*					LIEUTENANT-GOVERNOR.					JUDGE SUPREME COURT.				SUPERINTENDENT PUBLIC INSTRUCTION.					RAILROAD COMMISSIONER.				
	Shaw.	White.	Atwood.	Lloyd.	Kremer.	Millman.	Bevis.	Pugsley.	Harvey.	Bronner.	Sherwin.	Van Wagenen.	Johns.	Weller.	Barrett.	Holst.	Dunlavy.	Wirth.	Travis.	Dawson.	Calhoun.	Wray.	Dunning.	Heisel.
Buckingham.....	48	46	2			49	43	4			48	45	3		47	43	5		48	44	4			
Carroll.....	37	107	1		1	37	107	1		1	37	107	1		37	107	1		37	107	1			1
Carlton.....	132	146	3			132	145	2			180	146	3		180	145	2		179	146	3			
Clark.....	207	116	2			205	115	2			202	113	2		203	117	2		200	119	2			
Columbia.....	71	96				71	82	1			71	82	1		71	87	1		71	87	1			
Crystal.....	60	72	10			60	72	10			60	73	10		60	72	10		60	72	10			
Geneseo.....	103	21				103	21				103	21			103	21			102	22				
Grant.....	68	35	11			67	35	11			67	35	11		67	35	11		67	35	11			
Highland.....	54	37				54	37				54	36			55	36			54	36				
Howard.....	119	78	2			119	79	2			119	79	2		119	79	2		119	79	2			
Indian Village.....	194	123	6			200	120	5			199	119	6		197	120	5		198	120	5			
Lincoln.....	62	125	1			61	123	1			61	123	1		62	123			61	123	1			
Oneida.....	53	78				53	78				53	78			52	79			52	78				
Otter Creek.....	49	114	2			49	114	2			49	114	2		49	114	2		49	114	2			
Perry.....	339	138	8			338	137	7			340	136	7		339	137	8		341	136	6			
Richland.....	78	81	1			77	80	2			77	80	2		77	80	2		77	81	2			
Salt Creek.....	68	172	1	1		68	171	1	1		68	171	1	1	68	171	1		68	171		1		
Spring Creek.....	157	190	7	1		156	187	7	1		156	183	8	2	156	183	8	2	158	183	6	1		
Tama.....	10	10	3			10	9	3			10	9	3		10	9	3		10	9	3			
Tama city—																								
First ward.....	80	120	3			83	120	3			78	120	3		79	119	3		78	119	3			
Second ward.....	134	86	3	2		134	84	4	2		134	85	4	1	133	85	4	2	133	83	4	2		
Third ward.....	81	81				81	81				80	82			81	81			82	80				
Toledo.....	96	58	3			96	58	3			96	58	3		95	59	3		96	58	3			
Toledo city—																								
First ward.....	132	73	2		1	133	70	2		1	132	71	2		133	70	2		132	71	2			
Second ward.....	86	44	12			86	42	12			85	42	12		86	42	12		84	44	12			
Third ward.....	65	31	11			65	31	10			63	31	10		65	32	9		65	32	9			

York.....	75	176	2	1	...	77	175	2	1	...	77	175	2	1	...	77	174	2	1	...	78	174	2	1	..
Total.....	2710	2448	96	5	2	2714	2421	97	5	2	2701	2423	98	5	...	2701	2420	96	6	3	2000	2423	94	5	1

*Heacock, United Christian, 2.

TAYLOR COUNTY.

Athelstan.....	56	55	...	1	...	58	53	1	58	51	1	1	...	57	52	1	1	1	58	62	1	1	..
Blockton.....	158	69	6	1	...	154	71	6	1	...	156	63	5	157	67	5	1	...	157	67	6	1	..
Bedford city—																									
First ward.....	112	42	1	1	...	114	44	1	112	45	1	114	44	1	113	45	1
Second ward.....	154	61	7	154	60	7	155	59	7	155	59	7	155	59	7
Third ward.....	108	46	104	46	104	46	104	46	104	46
Bedford.....	36	32	1	35	31	34	32	34	31	34	32
Benton.....	55	48	2	2	...	54	48	2	2	...	54	48	2	2	...	54	48	2	2	...	53	48	2	2	..
Olayton.....	82	71	...	1	...	83	67	...	1	...	83	69	...	1	...	83	69	...	1	...	83	69	...	1	..
Clearfield.....	120	72	6	...	1	118	71	6	...	1	118	74	5	1	...	118	73	5	118	73	5
Gay.....	88	48	2	88	48	2	88	48	2	88	48	2	88	48	2
Grant.....	46	40	...	1	1	46	40	...	1	...	46	40	...	1	...	46	40	...	1	...	46	40	...	1	..
Grove.....	56	67	1	1	...	55	67	1	1	...	55	67	1	1	...	57	66	1	1	...	56	66	1
Holt.....	92	63	91	69	3	91	69	3	91	69	3	91	69	3
Jackson.....	70	47	68	46	69	46	70	46	69	46
Marshall.....	191	91	190	94	190	93	191	92	...	1	...	191	92	...	1	..
Mason.....	83	84	85	84	83	83	84	83	82	84
New Market.....	132	134	4	129	131	4	129	129	4	128	129	3	128	130	3
Nodaway.....	132	76	1	1	...	132	75	1	1	...	131	76	1	1	...	131	76	2	1	...	132	75	1	1	..
North Dallas.....	52	36	1	...	1	52	36	1	51	36	1	51	36	1	51	36	1
Platte.....	239	171	9	...	1	256	169	9	255	171	6	257	166	9	258	168	9
Polk.....	84	81	3	83	81	3	84	81	3	84	81	3	84	81	2
Ross.....	63	88	...	1	...	63	87	...	1	...	62	87	62	87	...	1	...	62	87	...	1	..
Washington.....	184	111	6	184	106	7	183	106	7	184	105	7	179	108	7
Total.....	2393	1641	50	10	4	2396	1624	54	8	1	2391	1624	49	1	...	2400	1613	52	9	2	2388	1621	51	9	2

*Heacock, United Christian, 2.

UNION COUNTY.

Afton.....	149	88	12	6	...	145	83	11	5	...	146	82	11	5	...	148	79	11	5	...	140	82	17	4	..
Becks Schoolhouse.....	33	27	1	33	26	1	1	...	33	25	1	1	...	33	23	1	1	1	33	26	2	1	..
Cromwell.....	71	42	6	71	39	6	70	39	7	70	39	7	70	40	7
Oreston—																									
First ward.....	204	151	15	2	...	204	148	15	2	...	206	146	15	2	...	204	148	15	2	...	202	147	17	2	..
Second ward.....	190	117	9	187	115	10	1	...	190	113	9	188	114	10	189	116	11
Third ward.....	102	151	3	1	...	99	151	4	1	...	100	147	4	1	...	100	148	2	1	...	99	148	4	1	..
Fourth ward.....	75	127	1	2	...	75	122	1	2	...	75	122	1	3	...	75	121	1	2	...	76	120	3	2	..
Fifth ward.....	189	107	5	1	1	190	89	5	189	100	5	189	94	5	188	94	5

UNION COUNTY—CONTINUED.

NAMES OF VOTING PRECINCTS.	GOVERNOR.*					LIEUTENANT-GOVERNOR.				JUDGE SUPREME COURT.				SUPERINTENDENT PUBLIC INSTRUCTION.					RAILROAD COMMISSIONER.						
	Shaw.	White.	Atwood.	Lloyd.	Kremer.	Milliman.	Bevis.	Pugsley.	Harvey.	Bronner.	Sherwin.	Van Wagenen.	Johns.	Weller.	Barrett.	Holst.	Dunlavy.	Wirth.	Travis.	Dawson.	Calhoun.	Wray.	Dunning.	Heisel.	
Dodge.....	68	79	6	5	...	68	75	6	5	...	69	76	6	5	...	69	75	6	5	...	69	73	9	4	...
Grant Center.....	58	68	2	1	...	58	67	2	1	...	58	67	2	1	...	58	67	2	1	...	58	67	2	1	...
Highland.....	88	63	6	1	...	88	63	6	1	...	87	63	6	1	...	88	63	6	1	...	83	61	12
Jones.....	84	103	11	4	...	83	106	11	4	...	83	106	11	4	...	85	103	12	4	...	83	105	14	4	...
Lincoln.....	90	79	9	1	...	90	78	9	1	...	89	78	9	1	...	90	78	9	1	...	88	78	11	...	1
New Hope.....	170	101	14	1	...	171	100	13	4	...	170	98	13	4	...	170	98	13	4	...	173	98	14	4	...
Platte.....	114	84	1	1	...	114	84	2	1	...	114	83	2	1	...	115	83	2	1	...	115	83	2	1	...
Pleasant.....	79	68	1	4	...	79	67	2	4	...	79	67	2	4	...	79	67	1	5	...	79	67	1	5	...
Sand Creek.....	61	89	3	3	...	59	81	5	3	...	59	81	5	3	...	58	81	5	3	...	58	80	6	3	...
Shannon City.....	51	33	9	1	...	51	33	9	1	...	51	33	9	1	...	51	33	9	1	...	51	32	9	1	...
Spaulding.....	67	97	2	1	...	68	96	4	1	...	67	95	4	1	...	68	94	4	2	...	68	95	5	1	...
Union.....	78	92	6	2	...	77	90	7	2	...	77	90	8	2	...	77	90	7	2	...	72	88	14	2	...
Total.....	2021	1771	123	34	5	2009	1723	129	38	4	2012	1711	129	40	...	2013	1700	126	39	6	1986	1700	166	36	6

*Heacock, United Christian, 4.

VAN BUREN COUNTY.

Bonaparte.....	173	165	2	...	171	165	1	...	172	164	1	...	172	163	1	...	171	165	1	...	171	165	1
Cantril.....	119	90	1	...	118	91	1	...	118	91	1	...	118	91	1	...	118	91	1	...	118	91	1
Cedar.....	131	48	1	...	132	48	1	...	132	48	1	...	132	48	1	...	132	48	1	...	132	48	1
Chequest.....	91	87	1	...	91	87	1	...	91	87	1	...	91	87	1	...	91	87	1	...	91	87	1
Des Moines.....	98	103	1	1	...	98	103	1	1	...	98	103	1	1	...	98	103	1	1	...	98	103	1	1	...
Farmington.....	188	210	2	...	187	208	2	...	187	207	2	...	187	207	2	...	188	207	2	...	188	207	2	...	1
Fremont.....	114	50	9	...	114	50	9	...	114	50	9	...	114	50	9	...	114	50	9	...	114	50	9
Harrisburg.....	105	92	2	...	104	92	2	...	104	92	2	...	104	92	2	...	104	92	2	...	104	92	2
Henry.....	87	34	1	1	...	87	34	1	1	...	87	34	1	1	...	87	34	1	1	...	87	34	1	1	...
Keosauqua.....	275	128	3	...	268	131	3	...	269	131	3	...	268	130	3	...	268	133	3	...	268	134	3
Lick Creek.....	107	87	1	...	107	87	1	...	107	87	1	...	107	86	1	...	107	86	1	...	107	86	1

Milton.....	146	199	3	1	...	147	198	3	1	...	147	198	3	1	...	147	198	3	1	...	148	198	3	1	...
Pittsburg.....	96	60	...	1	...	95	60	...	1	...	96	59	...	1	...	95	60	...	1	...	96	59	...	1	...
Portland.....	60	82	5	2	...	61	81	5	2	...	61	81	5	2	...	61	81	5	2	...	61	81	6	2	...
Vernon.....	122	87	5	...	121	87	5	...	121	87	5	...	122	87	5	...	122	87	4	...	121	87	4
Village.....	131	58	2	1	...	131	57	2	1	...	131	57	2	1	...	131	57	2	1	...	131	57	2	1	...
Washington.....	92	51	...	1	...	92	51	...	1	...	92	51	...	1	...	92	51	...	1	...	92	51	...	1	...
Winchester.....	99	71	5	1	...	98	71	5	1	...	98	71	5	1	...	98	71	5	1	...	98	71	5	1	...
Total.....	2232	1702	44	9	...	2223	1701	43	9	...	2226	1698	43	9	...	2224	1698	42	8	...	2235	1700	42	9	1

*Heacock, United Christian, 2.

WAPELLO COUNTY.

Adams.....	77	178	3	1	...	76	177	2	1	...	75	178	2	1	...	75	178	2	1	...	76	178	2	1	...
Agency.....	134	73	3	...	134	74	3	...	135	73	3	...	135	73	3	...	135	73	3	...	135	73	3
Cass.....	74	55	74	55	74	55	74	55	74	55	74	55
Columbia—																									
First precinct.....	173	108	8	...	171	113	7	...	172	112	7	...	170	114	7	...	170	114	7	...	170	114	7
Second precinct.....	62	10	63	10	62	10	62	10	62	10	62	10
Competine... ..	80	105	1	1	...	78	106	1	1	...	78	106	1	1	...	78	106	1	1	...	78	106	1	1	...
Dahlonga.....	46	58	...	2	...	46	58	...	2	...	45	58	...	2	...	45	58	...	2	...	45	58	...	2	...
Green.....	59	109	2	1	...	59	110	2	1	...	59	110	2	1	...	59	110	2	1	...	59	110	1	2	...
Highland.....	133	86	1	...	133	86	1	...	132	86	2	...	132	86	2	...	132	86	2	...	132	86	2
Keokuk.....	67	89	...	1	...	67	89	...	1	...	67	89	...	1	...	67	89	...	1	...	67	89	...	1	...
Ottumwa—																									
First ward.....	275	348	3	1	2	273	345	3	1	2	273	344	3	1	2	273	344	3	1	2	274	343	3	1	2
Second ward.....	374	270	6	3	...	373	264	5	3	...	373	267	4	2	...	373	266	4	2	...	373	268	4	...	2
Third ward.....	323	198	5	1	...	323	200	6	1	...	323	198	5	1	...	322	200	6	1	...	323	199	6	1	...
Fourth ward.....	358	196	12	2	3	350	196	12	2	3	351	194	13	3	...	349	196	13	2	3	350	196	11	2	3
Fifth ward.....	198	217	2	5	3	195	214	2	5	4	197	214	2	5	1	191	218	2	5	3	193	217	2	5	3
Sixth ward.....	280	208	8	6	1	285	203	8	7	2	283	204	8	7	...	284	204	8	7	2	283	204	9	7	2
Seventh ward.....	248	176	4	6	4	246	175	3	7	4	245	178	4	6	...	245	177	4	6	5	245	176	3	6	4
Eighth ward.....	71	107	2	6	1	72	107	2	6	1	72	107	2	6	...	72	107	2	6	1	72	107	2	6	1
Ninth ward.....	100	112	2	2	...	98	112	2	2	...	94	117	2	2	...	95	115	2	2	...	94	116	2	2	...
Pleasant.....	83	85	...	2	5	80	83	...	2	7	80	84	...	2	3	80	83	...	2	7	80	83	...	2	7
Polk.....	117	102	...	2	...	119	101	...	2	...	119	101	...	2	...	119	101	...	2	...	119	101	...	2	...
Richland—																									
First precinct.....	110	72	4	4	...	108	73	4	4	...	107	73	6	4	...	108	73	5	4	...	107	73	5	4	...
Second precinct.....	97	73	3	36	1	96	70	2	37	1	95	69	2	38	...	96	70	2	36	1	94	71	2	36	2
Washington.....	331	262	18	2	...	330	260	18	2	...	333	258	17	2	...	333	258	17	2	...	330	258	17	2	...
Total.....	3865	3297	87	83	21	3848	3282	83	86	25	3849	3285	85	87	1	3837	3291	85	83	25	3835	3291	82	83	27

* Heacock, United Christian, 5. † John Brown, 1 vote for judge supreme court.

WARREN COUNTY.

NAMES OF VOTING PRECINCTS.	GOVERNOR.*					LIEUTENANT-GOVERNOR.					JUDGE SUPREME COURT.					SUPERINTENDENT PUBLIC INSTRUCTION.					RAILROAD COMMISSIONER.				
	Sbaw.	White.	Atwood.	Lloyd.	Kremer.	Milliman.	Bevis.	Pugsley.	Harvey.	Bronner.	Sherwin.	Van Wagenen.	Johns.	Weller.	Barrett.	Holst.	Dunlavy.	Wirth.	Travis.	Dawson.	Calhoun.	Wray.	Dunning.	Heisel.	
Allen.....	107	85	8	3	...	108	84	8	3	...	110	82	8	3	...	110	82	8	3	...	110	82	8	3	...
Belmont.....	174	188	14	1	...	175	183	14	1	1	177	183	14	1	...	177	182	13	1	1	177	182	13	1	1
Greenfield.....	138	68	7	1	...	139	66	7	1	...	139	66	7	1	...	139	66	7	1	...	139	66	7	1	...
Jackson.....	97	90	1	5	...	97	91	1	5	...	97	91	1	5	...	96	91	1	5	...	98	91	1	5	...
Jefferson.....	94	142	4	1	...	92	140	3	1	...	94	133	3	1	...	92	139	3	1	...	92	139	3	1	...
Liberty.....	116	101	2	1	...	116	102	2	1	...	119	99	2	1	...	117	99	2	1	...	117	99	2	1	...
Lincoln.....	268	143	30	1	...	269	138	30	1	...	269	139	30	1	...	273	136	30	1	...	273	136	30	1	...
Linn.....	123	104	13	...	125	104	11	126	102	12	124	104	12	124	104	12	
Otter.....	80	98	2	4	...	91	96	2	4	...	91	95	2	4	...	89	100	2	4	...	89	100	2	4	...
Palmyra.....	93	98	6	93	98	6	93	98	6	93	98	6	93	98	6	...	
Richland.....	123	129	2	3	...	127	126	2	3	...	128	127	2	3	...	125	127	2	3	...	125	127	2	3	...
Squaw.....	161	74	1	102	73	1	102	73	1	102	73	1	102	73	1	...	
Union.....	80	104	8	3	...	80	103	8	3	...	80	103	8	3	...	80	103	8	3	...	80	103	8	3	...
Virginia.....	137	86	2	1	...	137	84	2	1	...	138	83	2	1	...	137	83	2	1	...	137	83	2	1	...
Washington, Indianola city—																									
First ward.....	127	42	4	128	41	3	128	41	3	128	41	3	128	41	3	...	
Second ward.....	141	85	16	146	33	15	147	32	15	145	34	15	145	34	15	...	
Third ward.....	138	46	3	140	43	3	139	43	4	139	43	4	139	43	4	...	
Fourth ward.....	157	58	12	157	56	12	157	56	12	158	58	12	158	58	12	...	
White Breast.....	125	166	4	126	163	4	126	163	4	125	165	3	125	165	3	...	
White Oak.....	66	68	2	66	68	2	65	69	1	66	69	1	66	69	1	...	
Total.....	2497	1905	139	21	5	2514	1872	136	23	2	2523	1863	137	22	...	2515	1871	135	24	4	2515	1871	135	24	4

*Heacock, United Christian, 4.

WASHINGTON COUNTY.

Brighton city.....	98	44	3	99	59	3	101	58	3	3	...	101	58	3	3	...	101	57	3	3	...
Brighton.....	44	62	1	1	...	43	73	1	1	1	43	73	1	2	...	43	73	2	1	...	43	74	1	1	...

Cedar	100	48	6	...	99	44	6	...	99	44	6	...	98	44	6	...	97	45	6	...					
Olay	82	24	9	1	85	28	9	1	85	28	9	1	85	28	9	1	85	28	9	1					
Crawford	148	66	22	...	148	65	23	...	148	65	23	...	148	65	23	...	148	65	23	...					
Dutch Creek	84	117	4	...	84	118	3	...	83	119	3	...	83	119	3	...	82	119	3	...					
Franklin	56	69	6	...	54	70	6	...	53	72	6	...	52	72	6	...	52	72	6	...					
Highland	88	81	1	...	87	80	87	80	87	80	87	80					
Iowa	96	242	3	...	93	241	2	...	98	241	2	...	96	241	2	...	98	241	2	...					
Jackson	66	93	68	93	68	92	68	92	68	92					
Kalona	88	99	4	...	87	99	3	...	87	97	4	...	82	97	3	...	88	97	3	...					
Marion	81	117	3	...	81	123	3	...	81	123	3	...	81	123	3	...	81	123	3	...					
Nira	51	36	1	...	51	37	1	...	51	37	1	...	51	37	1	...	51	37	1	...					
Oregon	177	79	16	1	177	79	12	1	177	79	15	1	177	79	15	1	177	79	15	1					
Richmond	35	139	2	...	36	138	2	...	37	137	1	...	37	138	1	...	37	138	1	...					
Seventy-Six	116	41	2	...	116	41	2	...	117	40	2	...	117	40	2	...	117	40	2	...					
Washington	180	73	12	1	175	73	13	1	175	74	13	1	176	73	13	1	175	74	12	1					
Washington city—																									
First ward	96	65	5	...	93	65	5	...	92	68	5	...	94	64	5	...	91	67	5	...					
Second ward	135	98	5	1	134	95	5	1	136	94	5	1	134	96	5	1	133	98	5	1					
Third ward	168	82	6	2	1	166	81	6	2	1	168	81	6	2	1	169	80	6	2	1					
Fourth ward	142	81	9	2	1	142	81	9	1	144	80	11	...	141	80	11	...	141	80	10	...				
Wellman	207	136	3	2	206	142	3	...	204	144	3	...	205	142	3	...	205	142	3	...					
West Chester	55	33	5	...	57	31	5	...	57	31	5	...	56	32	5	...	53	32	5	...					
Total	2366	1920	128	11	2	2366	1956	122	8	3	2368	1957	127	11	...	2373	1953	127	10	1	2363	1960	123	9	1

*Heacock, United Christian, 85.

WAYNE COUNTY.

Benton	85	69	3	...	85	69	3	...	86	68	3	...	85	69	3	...	85	69	3	...
Olay	82	79	3	1	83	77	3	1	83	77	3	1	83	77	3	1	83	77	3	1
Olinton	62	47	1	...	62	47	1	...	62	47	1	...	63	47	1	...	62	47	1	...
Olio	33	26	33	26	33	26	34	25	33	26
Corydon	280	229	23	1	277	229	24	1	279	228	24	1	279	229	23	1	280	228	24	2
Howard	35	79	5	1	35	79	5	1	35	79	5	1	36	78	5	1	35	80	4	...
Jackson	115	120	9	...	115	121	10	...	115	118	12	...	115	119	11	...	115	118	12	...
Jefferson	64	85	17	...	64	85	17	...	65	85	17	...	64	85	17	...	64	85	17	...
Lineville	152	109	1	...	150	110	1	...	150	110	1	...	149	111	1	...	149	111	1	...
Monroe	84	50	2	...	83	50	3	...	83	51	2	...	83	51	2	...	82	52	2	...
Richman	202	175	14	3	200	174	15	2	201	173	15	2	203	172	15	2	201	172	15	2
South Fork	103	113	4	1	104	110	6	1	103	110	5	2	104	110	6	1	102	112	5	1
Union	86	76	4	2	83	77	4	2	84	76	4	2	84	76	4	2	84	76	4	2
Walnut	815	247	10	8	318	235	12	6	314	235	13	8	320	233	12	8	319	235	12	8
Warren	201	163	28	...	201	163	29	...	201	163	29	...	201	162	29	...	200	163	28	...
Washington	102	100	2	...	103	89	2	...	103	99	2	...	104	98	2	...	103	99	2	...

WAYNE COUNTY—CONTINUED.

NAMES OF VOTING PRECINCTS.	GOVERNOR.*					LIEUTENANT-GOVERNOR.					JUDGE SUPREME COURT.					SUPERINTENDENT PUBLIC INSTRUCTION.					RAILROAD COMMISSIONER.				
	Shaw.	White.	Atwood.	Lloyd.	Kremer.	Milliman.	Bevis.	Pugsley.	Harvey.	Bronner.	Sherwin.	Van Wagenen.	Johns.	Weller.	Barrett.	Holst.	Dunlavy.	Wirth.	Travis.	Dawson.	Calhoun.	Wray.	Dunning.	Hiesel.
Wright	73	94	3	1	...	73	94	3	1	...	73	94	3	1	...	73	93	3	1	1	73	94	3	1	..
Total.....	2074	1861	129	18	...	2069	1845	133	17	1	2070	1839	139	18	1	2079	1835	137	17	3	2070	1842	136	17	..

*Heacock, United Christian, 2.

WEBSTER COUNTY.

Badger.....	128	68	2	1	...	131	65	2	1	...	131	66	1	...	130	66	1	1	...	131	66	2	1	..	
Burnside.....	106	21	4	2	...	102	23	4	2	...	102	23	4	2	...	102	22	4	2	...	103	23	4	2	..
Clay.....	92	16	2	93	14	2	92	15	2	91	16	2	91	16	2	..	
Colfax.....	66	50	65	49	65	50	65	50	66	50	
Cooper.....	74	51	3	1	...	75	48	3	1	...	75	48	3	1	...	75	48	3	1	...	76	47	3	1	..
Dayton.....	306	61	4	1	...	306	58	4	1	...	305	57	5	1	...	297	68	4	1	...	307	57	4	1	..
Deer Creek.....	30	81	...	2	...	30	79	...	2	...	30	80	...	1	...	29	81	...	2	...	30	79	...	2	..
Douglas.....	38	88	4	38	86	4	36	87	4	35	87	4	36	87	4	..	
Duncombe.....	68	61	68	59	68	59	68	59	67	60
Elkhorn.....	57	73	1	57	73	1	55	74	1	56	73	1	56	73	1
Fort Dodge—																									
First ward.....	197	94	5	192	92	5	1	...	192	91	4	1	...	191	93	3	1	...	189	95	3	1	..
Second ward.....	200	152	7	2	...	200	144	8	2	...	203	142	8	2	...	201	141	8	2	...	202	139	8	2	..
Third ward.....	228	117	10	1	2	231	109	10	1	1	231	110	9	1	...	231	108	9	1	1	230	109	9	1	..
Fourth ward.....	223	165	228	158	228	155	226	155	226	157
Fulton.....	84	80	84	80	84	80	83	80	84	79
Gowrie.....	210	29	3	1	...	208	29	3	1	...	211	27	3	1	...	211	27	3	1	...	211	26	3	1	..
Hardin.....	42	25	42	25	42	25	42	25	42	25
Jackson.....	67	186	2	67	181	68	184	64	181	63	182
Johnson.....	52	114	53	112	55	111	55	111	55	112
Last Grove.....	157	7	86	157	7	85	157	6	86	158	7	86	156	8	85

Newark.....	97	58	7	...	95	58	7	...	93	58	7	...	96	57	7	...	94	57	7	...
Otho.....	88	48	23	4	85	48	24	4	86	50	24	4	90	44	24	4	85	49	23	4
Pleasant Valley.....	46	83	5	2	43	82	5	1	44	80	5	...	45	79	5	1	44	80	5	2
Roland.....	169	34	4	...	162	33	4	1	164	32	4	...	162	33	4	...	163	33	4	...
Sumner.....	86	84	5	7	88	80	5	7	90	77	5	7	89	76	5	8	80	77	5	8
Webster, east.....	38	18	2	1	38	16	2	1	39	17	1	1	39	16	2	1	39	16	2	1
Webster, west.....	27	30	3	3	25	29	3	3	25	29	4	3	24	30	4	3	24	29	4	3
Washington.....	74	72	3	3	72	72	3	3	72	73	3	3	72	73	3	3	73	73	3	3
Yell.....	36	33	1	1	36	33	1	1	36	33	1	1	36	33	1	1	37	32	1	1
Total.....	3084	1999	144	85	7	3069	1942	143	37	5	3079	1939	140	83	...	3060	1939	138	37	5

*Heacock, United Christian, 3.

WINNEBAGO COUNTY.

Buffalo.....	133	30	1	4	130	29	2	4	132	28	2	4	133	29	1	4	130	30	1	4
Center.....	272	45	11	1	272	42	11	1	272	43	10	1	272	41	10	1	269	42	11	1
Eden.....	34	13	1	...	35	11	1	1	34	12	1	...	35	11	1	...	35	11	1	1
Forest City.....	262	127	12	...	265	115	12	1	280	104	12	...	267	107	12	...	267	106	13	...
Grant.....	45	13	45	13	45	13	45	13	45	13
King.....	110	19	3	...	110	16	2	...	112	15	2	...	110	16	2	...	108	17	2	...
Leland.....	32	11	2	...	33	11	2	...	34	10	1	...	35	9	1	...	34	11	1	...
Lincoln.....	38	5	1	...	39	5	1	...	39	4	1	...	41	4	39	4	1	...
Linden.....	58	15	1	...	60	11	1	1	60	11	1	1	59	11	2	...	59	11	1	...
Logan.....	51	5	1	3	51	4	...	1	53	3	51	3	1	3	51	4	...	1
Mt. Valley.....	118	31	3	2	118	27	3	1	120	22	4	2	115	27	3	2	114	24	3	2
Newton.....	78	14	2	...	72	14	2	...	73	13	2	...	73	13	2	...	72	13	2	...
Norway.....	97	3	1	1	99	3	1	...	97	3	1	...	96	3	1	...	96	3	1	...
Total.....	1921	331	34	13	4	1329	301	36	12	4	1351	231	33	11	...	1332	286	30	13	3

*Heacock, United Christian, 4.

WINNESHIEK COUNTY.

Bloomfield.....	131	87	8	...	131	87	7	...	131	87	7	...	132	86	7	...	131	87	7	...
Bluffton.....	52	121	47	124	47	124	46	124	47	124
Burr Oak.....	80	69	3	...	79	69	3	...	79	69	3	...	80	69	3	...	80	69	3	...
Calmar—																				
First precinct.....	173	73	1	1	173	69	1	1	173	71	1	1	174	69	1	1	171	72	1	1
Second precinct.....	40	73	2	1	39	73	2	1	39	72	2	1	39	72	2	1	39	73	2	1
Canoe.....	88	61	88	60	87	60	1	1	88	61	89	60
Decorah.....	231	64	1	1	222	60	1	1	222	60	1	1	222	61	1	1	223	59	1	1
Decorah city—																				
First ward.....	124	59	2	...	124	57	2	...	125	56	2	...	124	58	2	...	124	58	2	...
Second ward.....	73	33	72	32	72	31	72	31	71	31
Third ward.....	83	47	1	...	82	45	1	...	82	45	1	...	84	44	1	...	82	44	1	...

WINNESHIEK COUNTY—CONTINUED.

NAMES OF VOTING PRECINCTS.	GOVERNOR.*					LIEUTENANT-GOVERNOR.				JUDGE SUPREME COURT.				SUPERINTENDENT PUBLIC INSTRUCTION.					RAILROAD COMMISSIONER.					
	Shaw.	White.	Atwood.	Lloyd.	Kremer.	Milliman.	Bevis.	Pugsley.	Harvey.	Bronner.	Sherwin.	Van Wagenen.	Johns.	Weller.	Barrett.	Holst.	Dunlavy.	Wirth.	Travis.	Dawson.	Calhoun.	Wray.	Dunning.	Heisel.
Fourth ward.....	188	44	3			185	44	3		186	43	2		186	43	1			185	44	2			
Frankville.....	127	49	2	1		126	48	2	1	128	48	2	1	127	48	1			127	47		1		
Fremont.....	82	34				82	34			82	34			82	33				83	35				
Glenwood.....	121	26				121	25			121	25			121	25				121	25				
Hesper.....	129	25	13			129	25	13		129	25	13		129	25	13			128	25	13			
Highland.....	125	8				125	8			125	7			125	8				125	8				
Jackson.....	32	33	1			31	33	1		31	33	1		32	33	1			31	33	1			
Lincoln.....	145	23				145	22			145	22			145	23				145	23				
Madison.....	110	18				110	18			110	18			110	18				110	18				
Military.....	130	19	3			129	19	3		129	19	3		129	19	2			129	19	2			
Orleans.....	92	27				92	26			92	26			92	26				91	26				
Pleasant.....	111	26				111	25			111	25			112	25				111	25				
Springfield.....	170	19				171	18			170	18			170	19				170	19				
Sumner.....	35	47				35	47			35	47			35	47				35	47				
Washington—																								
First precinct.....	5	104				5	103			5	103			5	103				5	103				
ond precinct.....	38	107		1		39	104		1	39	103		1	39	103		1		38	103		1		
Total.....	2695	1524	38	6	1	2684	1502	37	6	1	2684	1498	37	7	2692	1498	34	6	1	2681	1503	35	6	1

*Heacock, United Christian, 6.

WOODBURY COUNTY.

Arlington.....	141	108	8	1		140	103	8	2		142	108	7	2		141	103	7	1		140	103	8	2
Banner.....	56	55	1	2		57	53	1	2		56	55	1	2		56	53	1	2		56	53	1	2
Concord.....	55	33	1	1		55	33	2	1		54	34	2	1		55	33	2	1		55	33	2	1
Floyd.....	42	48	1	1		41	44	1			39	48	1			40	42	1			40	43	1	
Grange.....	38	25	2	2		36	25	2	1		37	25		3		36	25		3		37	25		2
Grant.....	67	32	2	5		68	31	2	5		67	31	2	5		67	29	2	5		67	30	2	5

Kedron.....	130	93	5	4	1	129	92	3	4	1	130	92	3	4	1	129	92	3	4	1	129	92	3	4	1	
Lakeport.....	34	46	9	1	...	32	46	10	1	...	32	47	10	1	...	33	45	10	1	...	32	45	11	1	1	
Liberty.....	88	110	3	4	1	86	110	3	4	1	87	109	3	4	1	85	109	3	4	1	84	110	3	4	1	
Liston.....	110	153	9	106	146	8	1	...	103	145	8	1	...	106	145	8	1	...	106	146	8	1	1	
Little Sioux.....	159	72	2	1	1	158	63	3	1	1	153	66	3	1	1	157	63	4	1	1	155	66	3	1	1	
Miller.....	51	60	53	56	50	56	52	55	50	57	
Morgan.....	38	63	39	61	38	63	39	62	40	60	
Moville.....	58	39	4	1	...	57	37	4	1	...	57	39	4	1	...	57	37	4	1	...	57	37	4	1	1	
Oto.....	104	92	8	1	...	104	86	9	1	...	102	89	8	1	...	106	89	8	1	...	103	89	8	1	1	
Rock.....	127	61	8	3	...	127	59	8	2	...	127	59	8	2	...	123	59	8	2	...	127	59	8	2	1	
Rutland.....	120	69	2	1	1	121	66	2	1	1	119	67	2	1	1	119	67	2	1	1	120	66	2	1	1	
Sioux City—																										
First ward—																										
First precinct.....	280	240	280	227	277	239	284	227	279	228	
Second precinct.....	105	54	1	103	55	103	55	106	51	1	104	54	1	
Second ward.....	384	149	7	377	147	6	...	1	384	166	6	379	149	5	373	148	6	...	1	
Third ward—																										
First precinct.....	530	220	17	1	2	523	212	17	1	3	515	225	17	1	...	524	211	16	1	2	527	204	16	1	3	
Second precinct.....	185	129	6	3	...	182	127	6	4	...	177	133	6	3	...	185	124	6	3	...	181	125	6	4	...	
Fourth ward.....	402	258	3	2	...	409	242	3	2	...	400	256	3	2	...	406	249	3	2	2	405	245	3	2	...	
Fifth ward—																										
First precinct.....	92	103	3	1	...	93	98	3	1	...	86	104	3	1	...	90	99	3	1	...	92	99	3	1	...	
Second precinct.....	221	188	3	2	2	225	179	4	2	2	221	187	3	2	...	227	178	3	2	2	220	184	3	2	2	
Sixth ward—																										
First precinct.....	295	268	2	297	262	2	296	282	2	295	261	3	295	255	2	
Second precinct.....	37	28	1	2	...	38	26	1	2	...	38	27	1	2	...	38	27	1	2	...	38	27	1	2	...	
Seventh ward—																										
First precinct.....	47	28	46	28	45	29	46	28	46	29	
Second precinct.....	123	54	12	125	49	12	122	53	11	123	49	12	123	49	11	
Eighth ward.....	132	46	4	132	46	4	132	45	4	132	45	4	131	45	4	
Sloan.....	167	43	8	1	...	165	51	8	1	...	163	52	8	1	...	165	50	8	1	...	165	51	8	1	...	
Union.....	126	71	5	121	68	5	123	66	5	121	68	5	123	67	5	
West Fork.....	89	74	8	3	...	89	74	8	3	...	89	74	8	3	...	89	74	8	3	...	89	74	8	3	...	
Willow.....	114	101	3	1	...	114	97	3	1	...	114	100	3	1	...	114	96	3	1	...	114	98	3	1	...	
Wolf Creek.....	60	25	4	5	1	61	23	3	5	1	60	24	3	5	...	60	24	3	5	1	60	24	3	4	1	
Woodbury.....	98	49	2	2	...	93	48	2	3	...	95	47	2	2	...	94	47	2	2	...	94	47	2	2	...	
Total.....	4883	3298	172	51	9	4862	3174	171	53	12	4802	3299	168	52	...	4870	3162	170	50	11	4840	3167	170	51	11	

* Heacock, United Christian, 11.

WORTH COUNTY.

Barton.....	53	28	2	2	...	53	21	2	2	...	54	21	2	2	...	62	21	2	2	...	51	22	2	2	...
Bristol.....	10	10	102	10	104	9	105	9	105	9
Brookfield.....	106	6	106	5	10	4	1	106	4	1	105	4	1

WORTH COUNTY—CONTINUED.

NAMES OF VOTING PRECINCTS.	GOVERNOR.*					LIEUTENANT-GOVERNOR.				JUDGE SUPREME COURT.				SUPERINTENDENT PUBLIC INSTRUCTION.				RAILROAD COMMISSIONER.					
	Shaw.	White.	Atwood.	Lloyd.	Kremer.	Millman.	Bevis.	Pugsley.	Harvey.	Bronner.	Sherwin.	Van Wagenen.	Johns.	Weller.	Barrett.	Holst.	Dunlavy.	Wirth.	Travis.	Dawson.	Calhoun.	Wray.	Dunning.
Danville.....	74	25	1	74	24	1	75	23	1	...	74	25	1	...	73	23	1
Deer Creek.....	59	8	58	7	59	7	58	7	58	7
Fertile.....	132	26	1	131	26	1	133	24	1	...	128	28	1	...	128	28	1
Hartland.....	81	3	2	81	3	2	81	3	2	...	78	7	80	7
Kensett.....	144	29	2	141	28	2	141	28	2	...	140	27	2	...	138	28	2
Lincoln.....	96	111	2	2	...	96	110	2	2	...	99	109	2	2	96	108	2	2	94	109	2	2	...
Northwood.....	74	24	73	23	77	75	75
Northwood incorporation.....	175	71	4	2	...	175	63	4	2	...	180	58	4	2	176	60	4	2	177	59	4	2	...
Silver Lake.....	99	5	100	5	100	5	100	5	100	5
Union.....	44	83	1	42	81	1	47	84	1	...	45	81	1	...	43	81	1
Total.....	1242	429	15	6	...	1234	410	15	6	...	1256	404	17	6	1233	400	17	6	1227	402	15	6	...

*Heacock, United Christian, 1.

WRIGHT COUNTY.

Belmond.....	112	48	1	113	48	1	111	48	1	...	112	49	1	...	110	49	1	
Blaine—																								
Galt precinct.....	79	8	75	9	76	9	75	9	76	10	
Dows precinct.....	142	34	6	144	33	6	144	33	6	...	145	33	6	...	143	34	6	
Boone.....	75	16	75	16	76	16	76	17	76	17	
Clarion.....	223	69	7	223	67	7	226	64	7	...	223	67	7	...	223	64	7	
Dayton.....	49	34	1	49	34	1	49	34	1	...	49	33	1	...	49	38	2	
Eagle Grove township.....	50	9	13	51	6	13	51	6	13	...	50	7	13	...	51	6	13	
Eagle Grove—																								
First ward.....	62	27	63	25	61	26	61	27	62	25	
Second ward.....	95	46	2	94	45	2	93	45	2	...	95	44	2	...	92	47	2	
Third ward.....	143	28	6	143	25	6	143	24	6	...	142	26	6	...	142	26	6	
Fourth ward.....	119	32	3	120	29	3	119	29	3	...	119	29	3	1	119	20	3	

Grant.....	54	46	1	1	54	46	1	1	54	47	1	1	54	45	1	54	45	1	1
Iowa.....	100	51	1	1	99	51	1	1	99	51	1	1	99	51	1	100	51	1	1
Lake.....	74	39	4		71	35	4		71	35	4		70	35	4	70	35	4	
Liberty.....	131	40	18		131	38	19		129	38	21		128	38	21	127	38	21	
Lincoln.....	75	24	1		75	24	1		74	23	1		76	22		75	22	1	
Norway.....	111	11			119	8			112	8	1		112	8	1	111	8	1	
Pleasant.....	188	149	4		191	144	4		189	143	4		186	143	5	186	144	5	
Troy.....	68	16			68	16			68	16			67	16		68	16		
Vernon.....	70	14	3		70	13	3		70	14	3		70	14	3	70	14	3	
Wall Lake.....	55	20			55	20			51	20			51	10		54	20		
Woolstock†.....	62	51		1	62	51		1	62	51		1	62	51		62	51		1
Total.....	2137	812	70	1	2139	784	71	1	2131	781	74	1	2125	784	73	2120	785	78	1

* Heacock, United Christian, 2. † L. G. Kinne, 1 vote for judge supreme court.

RECAPITULATION.

GOVERNOR—

Shaw, <i>Republican</i>	239,543
White, <i>Democrat</i>	183,326
Atwood, <i>Prohibition</i>	7,650
Lloyd, <i>People's Party</i>	1,694
Kremer, <i>Socialist Labor</i>	763
Heacock, <i>United Christian</i>	483

LIEUTENANT-GOVERNOR—

Milliman, <i>Republican</i>	239,094
Bevis, <i>Democrat</i>	179,776
Pugsley, <i>Prohibition</i>	7,663
Harvey, <i>People's Party</i>	1,747
Bronner, <i>Socialist Labor</i>	785
Leonard, <i>United Christian</i>	403

JUDGE SUPREME COURT—

Sherwin, <i>Republican</i>	239,305
Van Wageningen, <i>Democrat</i>	179,495
Johns, <i>Prohibition</i>	7,668

JUDGE SUPREME COURT—Continued—

Weller, <i>People's Party</i>	1,781
....., <i>Socialist Labor</i>	13
Darner, <i>United Christian</i>	403

SUPERINTENDENT OF PUBLIC INSTRUCTION—

Barrett, <i>Republican</i>	238,840
Holst, <i>Democrat</i>	179,478
Dunlavy, <i>Prohibition</i>	7,557
Wirth, <i>People's Party</i>	1,719
Travis, <i>Socialist Labor</i>	778
Pidgeon, <i>United Christian</i>	401

RAILROAD COMMISSIONER—

Dawson, <i>Republican</i>	238,553
Calhoun, <i>Democrat</i>	179,404
Wray, <i>Prohibition</i>	7,579
Dunning, <i>People's Party</i>	1,734
Heisel, <i>Socialist Labor</i>	759
Lindley, <i>United Christian</i>	402

OFFICIAL VOTE BY COUNTIES FOR GOVERNOR AND LIEUTENANT-GOVERNOR.

COUNTIES.	FOR THE OFFICE OF GOVERNOR.						FOR THE OFFICE OF LIEUTENANT-GOVERNOR.					
	Shaw, Rep.	White, Dem.	Atwood, Pro.	Lloyd, P. P.	Kremer, Soc. Labor.	Heacock, Un. Christian.	Milliman, R.	Bevis, Dem.	Pugsley, Pro.	Harvey, P. P.	Bronner, Soc. Labor.	Leonard, Un. Christian.
Adair.....	2,047	1,685	25	18	2	1	2,050	1,659	34	17	4	2
Adams.....	1,566	1,360	69	14	6	2	1,582	1,366	74	23	18	2
Allamakee.....	2,251	1,799	23	2	2	2	2,249	1,772	24	2	2	2
Appanoose.....	2,987	2,376	51	33	16	14	2,987	2,343	47	37	17	4
Audubon.....	1,657	1,282	21	9	3	2	1,654	1,275	21	6	3	2
Benton.....	2,973	2,653	64	15	9	2	2,964	2,643	68	14	19	2
*Black Hawk.....	3,070	1,886	106	11	6	2	3,068	1,650	102	10	5	2
Boone.....	2,971	1,987	186	2	10	2	2,946	1,865	183	11	12	4
Bremer.....	1,788	1,941	36	7	1	1	1,773	1,923	38	6	1	1
Buchanan.....	2,437	1,792	178	5	1	6	2,448	1,750	178	5	1	4
Buena Vista.....	1,818	786	82	24	4	3	1,825	759	83	24	4	2
Butler.....	1,992	965	40	2	1	4	1,967	956	42	1	1	2
Calhoun.....	2,027	806	36	6	2	2	2,029	772	37	6	2	2
Carroll.....	1,933	2,244	10	6	4	2	1,935	2,119	11	5	5	2
Cass.....	2,590	1,759	24	35	4	5	2,570	1,745	25	37	2	2
Cedar.....	2,520	2,151	102	6	1	1	2,495	2,141	105	6	1	2
Cerro Gordo.....	2,235	951	127	2	2	4	2,226	914	132	9	5	2
Cherokee.....	1,733	1,160	165	11	5	1	1,738	1,083	160	11	7	2
Chickasaw.....	1,813	2,091	31	5	1	2	1,804	2,067	32	4	1	2
Clarke.....	1,647	1,317	42	9	2	2	1,641	1,308	42	9	1	2
Clay.....	1,624	647	48	18	2	1	1,612	620	49	18	2	1
Clayton.....	2,606	2,754	65	9	2	5	2,593	2,721	65	10	6	2
Clinton.....	4,024	4,284	35	13	7	6	4,003	4,252	33	12	77	1
Crawford.....	1,953	2,252	95	9	2	2	1,900	2,236	99	10	2	2
Dallas.....	2,687	1,497	135	21	2	2	2,681	1,465	137	23	2	2
Davis.....	1,546	1,958	40	51	2	2	1,529	1,950	37	52	4	2
Decatur.....	2,187	1,991	31	30	1	2	2,180	1,978	32	32	1	2
Delaware.....	2,110	1,277	46	10	2	2	2,109	1,267	46	10	3	2
Des Moines.....	3,244	3,469	46	9	10	4	3,228	3,418	48	10	10	2

Dickinson	1,063	396	67	12	4	1	1,065	369	68	5	5	1
Dubuque	3,863	5,931	47	8	39	5	3,888	5,755	45	9	40	5
Emmet	931	328	66	6		4	951	307	75	6	1	4
Fayette	3,428	2,547	108	22	4	3	3,378	2,517	102	21	5	3
Floyd	2,117	1,089	61	15	1	2	2,106	1,065	60	16	1	2
Franklin	1,743	461	23	1	1	4	1,756	440	22	1	1	4
Fremont	1,818	2,030	40	15	2	1	1,864	2,017	40	15	2	1
Greene	2,115	1,163	40	6	2	1	2,123	1,136	42	6	1	1
Grundy	1,661	1,169	46	3		1	1,644	1,148	44	3	1	1
Guthrie	2,234	1,652	72	8		4	2,233	1,623	71	8	5	5
Hamilton	2,094	869	19	6	3	3	2,094	852	20	6	2	3
Hancock	1,875	800	32	9		7	1,869	774	36	7	1	5
Hardin	2,329	816	101	6	3	1	2,328	798	102	6	3	1
Harrison	2,775	2,641	117	46	7	5	2,732	2,589	132	46	10	6
Henry	2,356	1,700	97	15	4	7	2,325	1,675	87	22	4	6
Howard	1,557	1,318	78	2	1		1,552	1,306	79	2	1	
Humboldt	1,504	559	13	5		3	1,492	527	11	5	3	
Ida	1,322	1,228	29	6		2	1,313	1,209	28	6	1	3
Iowa	2,067	1,954	46	24		5	2,075	1,912	49	29		4
Jackson	2,623	2,584	33	29	1	2	2,614	2,548				2
Jasper	3,330	3,009	84	24	5	4	3,328	2,987	86	25	4	6
Jefferson	2,072	1,297	75	11	5	10	2,068	1,285	73	9	5	7
Johnson	2,735	3,075	26	14	8	8	2,726	3,022	25	11	7	7
Jones	2,586	2,140	66		4	1	2,578	2,137	65		5	1
Keokuk	2,927	2,620	126	10	7	12	2,923	2,557	132	10	7	
Kossuth	2,501	1,748	23	5	1	2	2,500	1,690	22	5		1
Lee	3,238	4,437	44	22	10	12	3,296	4,357	39	24	11	11
Linn	5,735	3,966	203	16	22	11	5,714	3,897	209	16	22	10
Louisa	1,914	993	60	12	2	2	1,887	976	61	14	1	2
Lucas	1,691	1,153	107	9	3	4	1,702	1,116	109	8	4	4
Lyon	1,257	1,308	36	8	4	1	1,253	1,273	37	6	9	1
Madison	2,302	1,828	64	152	6	5	2,297	1,795	68	152	6	5
Mahaska	3,595	3,120	198	17	14	18	3,565	3,080	202	20	12	18
Marion	2,455	2,472	144	29	3	1	2,443	2,449	156	28	4	
Marshall	3,781	1,991	209	6	4	6	3,746	1,953	215	7	4	5
Mills	1,995	1,685	74	20	4	2	1,989	1,678	73	21	3	2
+Mitchell	1,752	567	46	2		1	1,744	535	47	2		
Monona	1,638	1,665	53	63	3	4	1,649	1,614	57	64	3	4
Monroe	1,840	1,707	120	31	40	3	1,843	1,669	120	33	46	3
Montgomery	2,291	1,152	50	11	4	6	2,293	1,139	46	12	3	5
Muscatine	3,114	2,872	65	43	2	7	3,124	2,832	63	39	1	6
O'Brien	1,348	1,380	21	12	2	3	1,346	1,384	22	14	2	3
Osceola	905	822	26				893	798	28	1		
Page	2,553	1,265	212	26	4	4	2,540	1,229	213	28	4	5

OFFICIAL VOTE BY COUNTIES FOR GOVERNOR AND LIEUTENANT-GOVERNOR—CONTINUED.

COUNTIES.	FOR THE OFFICE OF GOVERNOR.						FOR THE OFFICE OF LIEUTENANT-GOVERNOR.					
	Shaw, Rep.	White, Dem.	Atwood, Pro.	Lloyd, P. P.	Kremer, Soc. Labor.	Heacock, Un. Christian.	Mullman, R.	Bevis, Dem.	Pugsley, Pro.	Harvey, P. P.	Bronner, Soc. Labor.	Leonard, Un. Christian.
Palo Alto.....	1,619	1,357	41	9	1	1,626	* 1,322	39	9
Plymouth.....	2,219	2,142	69	45	2	2	2,226	2,070	68	46	2
Pocahontas.....	1,683	1,212	49	10	2	1	1,701	1,167	48	9	2	1
Polk.....	7,189	4,313	363	43	23	23	7,386	3,966	361	54	23	26
Pottawattamie.....	5,247	4,378	100	32	24	12	5,251	4,327	101	35	23	13
Poweshiek.....	2,534	1,587	71	8	3	2	2,517	1,557	68	9	3	2
Ringgold.....	1,997	1,218	60	12	2	1	1,964	1,213	63	17	2	1
Sac.....	2,151	1,155	130	6	4	2,148	1,114	128	6	4
Scott.....	4,448	4,197	48	9	207	20	4,455	4,126	46	10	207	19
Shelby.....	1,849	1,962	17	12	3	2	1,855	1,934	16	11	4	2
Sioux.....	2,332	1,532	40	2	3	2	2,332	1,473	37	7	3	2
Story.....	2,917	987	115	6	1	1	2,900	938	114	8	1	1
Tama.....	2,710	2,448	96	5	2	2	2,714	2,421	97	5	2	2
Taylor.....	2,413	1,647	50	9	4	2	2,396	1,629	53	8	4	4
Union.....	2,021	1,771	123	39	5	4	2,009	1,723	129	38	4	5
Van Buren.....	2,232	1,702	44	9	2,222	1,701	43	9	2
Wapello.....	3,865	3,297	87	83	21	3	3,848	3,232	83	86	25	5
Warren.....	2,497	1,905	139	21	5	4	2,514	1,872	136	23	2	4
Washington.....	2,366	1,920	123	11	2	85	2,368	1,956	122	8	3	26
Wayne.....	2,074	1,661	129	18	2	2,069	1,645	188	17	1	1
Webster.....	3,084	1,999	144	35	8	3	3,089	1,942	143	37	5	2
Winnebago.....	1,321	331	34	19	4	4	1,322	301	36	12	4	4
Winneshiek.....	2,695	1,524	38	6	1	6	2,684	1,502	37	6	1	6
Woodbury.....	4,863	3,298	172	51	9	11	4,862	3,183	171	53	12	10
Worth.....	1,242	429	15	6	1	1,234	410	15	6	1
Wright.....	2,137	812	70	1	1	2	2,129	764	71	1	1	3
Total.....	239,464	183,301	7,639	1,698	757	484	239,010	179,650	7,624	1,717	796	408

*Cato Bells received one vote for governor. †Scattering on governor, seven votes; scattering on lieutenant-governor, seventeen votes.

COMPARATIVE VOTE FOR MEMBERS OF CONGRESS—
1896-1898.

FIRST CONGRESSIONAL DISTRICT.

COUNTIES.	1896.			1898.		
	Samuel M. Clark, Rep.	Sabot M. Casey, Dem.	Alva H. Hewitt, Pro.	Thomas Hedge, Rep.	D. J. O'Connell, Dem.	J. W. Glasgow, Pro.
Des Moines.....	4,514	3,840	27	3,634	3,032	50
Henry.....	2,757	2,083	47	2,260	1,497	93
Jefferson.....	2,465	1,784	46	2,042	1,307	58
Lee.....	4,830	5,237	30	3,610	4,261	31
Louisa.....	2,036	1,319	53	1,640	787	66
Van Buren.....	2,477	2,080	34	2,299	1,807	44
Washington.....	2,865	2,300	68	2,332	1,877	116
Total.....	21,944	18,649	285	17,817	14,568	456
Plurality.....	3,295	3,249
Majority.....	3,010	2,793

SECOND CONGRESSIONAL DISTRICT.

COUNTIES.	1896.				1898.				
	George M. Curtis, Rep.	Alfred Hurst, Dem.	Charles A. Lloyd, P. P.	M. J. Kremer, Soc. labor.	Joe R. Lane, Rep.	John J. Ney, Dem.	Ell Elliott, Pro.	Allen M. Ricker, P. P.	J. B. Weizenbach, Soc. labor.
Clinton.....	5,432	4,716	53	62	3,748	4,085	41	45	103
Iowa.....	2,377	1,952	68	2	2,002	1,773	35	30	5
Jackson.....	2,608	3,040	200	..	2,409	2,376	23	29
Johnson.....	2,915	2,163	35	5	2,665	2,864	34	29	7
Muscatine.....	2,673	2,705	203	6	2,782	2,595	86	45	6
Scott.....	6,147	4,316	80	155	5,184	3,715	89	15	275
Total.....	23,202	19,882	639	230	18,790	17,508	260	193	396
Plurality.....	3,320	1,282
Majority.....	2,451	433

THIRD CONGRESSIONAL DISTRICT.

COUNTIES.	1896.		1898.		
	David B. Henderson, Rep.	George Staehle, Dem.	David B. Henderson, Rep.	John N. Howell, Dem.	Ephraim J. Dean, Ind.
Black Hawk.....	4,661	2,168	3,341	1,674	7
Bremer.....	2,092	1,757	1,777	1,824	6
Buchanan.....	2,697	2,250	2,333	1,712	4
Butler.....	2,675	1,361	2,183	955	9
Delaware.....	2,797	1,760	2,254	1,379	4
Dubuque.....	5,496	6,456	3,966	5,672	19
Franklin.....	2,453	856	1,771	477	2
Hardin.....	3,581	1,506	2,735	977	23
Wright.....	2,002	1,117	2,102	923	4
Total.....	29,654	19,231	22,512	15,493	78
Plurality.....			7,019		
Majority.....	10,423		6,941		

FOURTH CONGRESSIONAL DISTRICT.

COUNTIES.	1896.			1898.			
	Thomas Updegraf, Rep.	F. D. Bayless, Fusion.	Charles G. Patten, Pro.	Gilbert N. Haugen, Rep.	T. T. Blaise, Dem.	P. Wooding, Pro.	Thomas Tracey, P. P.
Allamakee.....	2,507	1,924	10	2,292	1,414	13	7
Cerro Gordo.....	3,046	1,414	54	1,892	904	71	9
Chickasaw.....	1,970	2,083	8	1,712	1,885	31	11
Clayton.....	3,301	2,974	28	2,748	2,571	53	18
Fayette.....	3,518	2,804	51	3,115	2,215	97	37
Floyd.....	2,742	1,457	42	1,990	1,088	55	13
Howard.....	1,941	1,502	25	1,605	1,264	42	4
Mitchell.....	2,502	1,009	17	1,806	556	37	6
Winneshiek.....	3,433	2,042	29	2,874	1,652	55	10
Worth.....	1,699	582	5	1,434	350	8	2
Total.....	26,659	17,791	269	21,468	13,849	462	117
Plurality.....	8,868			7,619			
Majority.....	8,599			7,040			

FIFTH CONGRESSIONAL DISTRICT.

COUNTIES.	1896.			1898.				
	Robert G. Cousins, Rep.	John R. Caldwell, Fusion.	Laurie Tatum, Pro.	Robert G. Cousins, Rep.	Capt. L. J. Rowell, Dem.	J. G. Van Ness, Pro.	J. W. Whitmer, P. P.	L. G. Wood, Pop.
Benton	2,556	2,642	36	2,046	2,690	61	6	3
Cedar	2,716	2,158	53	2,383	2,170	71	11	4
Grundy	1,879	1,214	18	1,447	1,054	39	1	2
Jones	2,058	2,187	18	2,566	2,044	60	3	1
Linn	7,329	5,304	98	5,934	3,767	196	30	26
Marshall	4,555	2,842	107	3,214	1,772	192	17	4
Tama	3,040	2,638	38	2,745	2,473	100	4	2
Total	26,133	18,765	361	21,335	15,970	719	76	42
Plurality	7,368	5,365
Majority	7,004	4,528

SIXTH CONGRESSIONAL DISTRICT.

COUNTIES.	1896.			1898.			
	John F. Lacey, Rep.	F. E. White, Fusion.	Aber Branson, Pro.	John F. Lacey, Rep.	James B. Weaver, Dem.	R. L. Turner, Pro.	L. M. Morris, P. P.
Davis	1,655	2,389	7	1,534	1,966	37	52
Jasper	3,694	2,315	21	2,310	2,233	51	20
Keokuk	2,211	2,829	57	2,912	2,543	100	15
Mahaska	4,248	4,026	88	3,915	2,428	143	38
Monroe	1,843	2,102	41	1,595	1,848	80	47
Poweshiek	2,987	2,046	26	2,590	1,817	53	9
Wapello	4,352	4,062	26	3,682	3,432	54	113
Total	21,970	20,769	268	19,738	18,287	518	294
Plurality	1,201	1,471
Majority	983	659

SEVENTH CONGRESSIONAL DISTRICT.

COUNTIES.	1896.		1898.			
	John A. T. Hull, Rep.	Frank W. Evans, Fusion.	John A. T. Hull, Rep.	Charles O. Holly, Dem.	Thomas G. Orwig, Pro.	Charles M. James, P. P.
Dallas	2,330	2,428	2,787	1,624	157	92
Madison	2,278	2,290	2,063	1,523	59	238
Marion.....	2,711	3,183	2,469	3,303	135	47
Polk.....	10,888	7,450	7,420	3,626	348	81
Story.....	2,579	1,663	2,876	987	89	8
Warren.....	2,792	2,335	2,468	1,698	164	45
Total.....	25,578	19,352	19,913	12,261	892	501
Plurality.....	7,652
Majority.....	6,226	6,259

EIGHTH CONGRESSIONAL DISTRICT.

COUNTIES.	1896.		1898.			
	Wm. P. Hepburn, Rep.	W. H. Robb, Fusion.	Wm. P. Hepburn, Rep.	George L. Finn, Dem.	O. L. Parsons, Pro.	D. C. Cowles, P. P.
Adams.....	1,786	1,718	1,597	1,445	56	14
Appanoose.....	3,043	2,931	2,713	2,247	37	73
Clarke.....	1,651	1,524	1,631	1,322	35	10
Decatur.....	2,283	2,367	2,152	1,945	33	72
Fremont.....	1,966	2,843	1,822	1,973	58	25
Lucas.....	1,880	1,621	1,621	1,112	115	11
Page.....	2,219	2,415	2,728	1,796	163	41
Ringgold.....	2,214	1,653	1,934	1,210	68	29
Taylor.....	2,480	2,295	2,190	2,012	66	26
Union.....	2,105	2,128	1,930	1,742	121	62
Wayne.....	2,206	2,460	2,029	1,799	66	39
Total.....	24,783	23,956	22,327	18,503	817	402
Plurality.....	3,624
Majority.....	827	2,605

NINTH CONGRESSIONAL DISTRICT.

COUNTIES.	1896.			1898.			
	A. L. Hager, Rep.	L. T. Genung, Fusion.	T. D. Thomas, Pro.	Smith McPherson, Rep.	J. A. Lyons, Dem.	Stephen M. Blackman, Pro.	Luke McDowell, P. P.
Adair	2,077	2,002	1,906	1,465	30	24
Audubon	1,705	1,428	7	1,505	1,213	9	5
Cass	2,931	2,272	9	2,621	1,610	27	69
Guthrie	2,532	2,235	37	2,129	1,811	61	16
Harrison	2,839	3,207	27	2,577	2,402	68	55
Mills	2,109	2,008	15	1,982	1,723	44	12
Montgomery	2,927	1,643	21	2,409	1,357	50	24
Pottawattamie	5,725	5,542	16	5,044	4,097	70	62
Shelby.....	1,996	2,187	5	1,823	1,806	19	29
Total.....	24,904	22,522	137	21,976	17,484	378	296
Plurality	2,382	4,492
Majority	2,245	3,818

TENTH CONGRESSIONAL DISTRICT.

COUNTIES.	1896.			1898.			
	J. P. Dolliver, Rep.	John B. Romans, Fusion.	M. W. Atwood, Pro.	J. P. Dolliver, Rep.	Edwin Anderson, Dem.	P. J. Shaw, Pro.	A. Norelms, P. P.
Boone.....	3,731	2,814	62	2,756	1,961	128	14
Calhoun...	2,874	1,301	10	1,894	1,048	28	8
Carroll.....	2,057	2,435	12	1,772	2,072	20	13
Crawford	2,014	2,578	25	1,707	2,131	86	15
Emmet.....	1,428	557	49	1,090	378	33	6
Greene.....	2,606	1,924	13	2,211	1,150	33	12
Hamilton	3,066	1,319	14	2,017	1,242	24	3
Hancock	1,978	1,013	11	1,470	707	22	10
Humboldt	1,986	806	16	1,380	576	19	5
Kossuth.....	2,940	1,873	16	1,976	1,460	22	5
Palo Alto	1,587	1,557	29	1,345	1,455	26	5
Pocahontas	1,853	1,393	23	1,419	1,153	61	9
Webster.....	3,695	2,572	55	2,852	1,855	96	36
Winnebago	1,912	715	13	1,291	566	15	14
Total.....	33,523	22,555	348	25,180	17,777	613	155
Plurality	10,968	7,403
Majority	10,620	6,635

ELEVENTH CONGRESSIONAL DISTRICT.

COUNTIES.	1896.			1898.			
	George D. Perkins, Rep.	A. Van Wagenen, Fusion.	O. F. Farrand, Pro.	Lot Thomas, Rep.	Arthur S. Garret- son, Dem.	J. M. Hoffman, Pro.	J. O. McElroy, P. P.
Buena Vista	2,335	1,203	22	1,881	783	32	21
Cherokee	2,322	1,504	46	1,614	1,013	103	26
Olay	1,879	939	18	1,453	540	78	19
Dickinson	1,117	535	12	971	325	48	10
Ida.....	1,472	1,431	13	1,332	1,174	32	17
Lyon.....	1,556	1,474	18	1,243	953	48	9
Monona	1,523	2,557	38	1,577	1,876	68	104
O'Brien	2,402	1,571	23	1,773	1,223	31	16
Osceola	1,087	775	12	827	670	24	1
Plymouth	2,534	2,465	33	2,060	1,888	43	24
Sac	2,495	1,371	34	1,761	866	79	7
Sioux	2,801	1,950	33	2,060	1,311	30	6
Woodbury.....	6,075	4,998	98	3,849	3,995	109	93
Total.....	29,601	22,773	400	22,400	16,117	723	353
Plurality	6,828	6,283
Majority	6,426	5,207

PART VI.
NATIONAL ELECTION 1896.
STATISTICS, PARTY PLATFORMS,
ORGANIZATION, ETC.

NATIONAL ELECTION.

REPUBLICAN PARTY, 1896.

NATIONAL TICKET.

For President,
WILLIAM MCKINLEY,
Of Ohio.

For Vice-President,
GARRET A. HOBART.
Of New Jersey.

For Presidential Electors:

At Large.—Edwin H. Conger, of Polk county.

Edred S. James, of Clinton county.

First District.—Felix T. Hughes, of Lee county.

Second District.—John Cownie, of Iowa county.

Third District.—G. H. Richardson, of Wright county.

Fourth District.—Amos Babcock, of Chickasaw county.

Fifth District.—Welcome Mowry, of Tama county.

Sixth District.—William A. Nichol, of Monroe county.

Seventh District.—Edwin H. Addison, of Story county.

Eighth District.—Paul Maclean, of Union county.

Ninth District.—David L. Heinsheimer, of Mills county.

Tenth District.—Daniel C. Chase, of Hamilton county.

Eleventh District.—Henry J. Lenderink, of Sioux county.

National convention, St. Louis, June 16, 1896.

Temporary Chairman.—HON. CHARLES W. FAIRBANKS, of Indiana.

Permanent Chairman.—HON. JOHN M. THURSTON, of Nebraska.

PLATFORM.

The republicans of the United States, assembled by their representatives in national convention, appealing for the popular and

historical justification of their claims to the matchless achievements of thirty years of republican rule, earnestly and confidently address themselves to the awakened intelligence, experience and conscience of their countrymen in the following declaration of facts and principles:

Effects of Democratic Control.—For the first time since the civil war the American people have witnessed the calamitous consequences of full and unrestricted democratic control of the government. It has been a record of unparalleled incapacity, dishonor and disaster. In administrative management it has ruthlessly sacrificed indispensable revenue, entailed an unceasing deficit, eked out ordinary current expenses with borrowed money, piled up the public debt by \$262,000,000 in time of peace, forced an adverse balance of trade, kept a perpetual menace hanging over the redemption fund, pawned American credit to alien syndicates, and reversed all the measures and results of successful republican rule. In the broad effect of its policy it has precipitated panic, blighted industry and trade with prolonged depression, closed factories, reduced work and wages, halted enterprise and crippled American production while stimulating foreign production for the American market.

Administration of President Harrison.—Every consideration of public safety and individual interest demands that the government shall be rescued from the hands of those who have shown themselves incapable to conduct it without disaster at home and dishonor abroad, and shall be restored to the party which for thirty years administered it with unequalled success and prosperity, and in this connection we heartily indorse the wisdom, the patriotism, and the success of the administration of President Harrison.

Protection.—We renew and emphasize our allegiance to the policy of protection as the bulwark of American industrial independence and the foundation of American development and prosperity. This true American policy taxes foreign products and encourages home industry; it puts the burden of revenue on foreign goods; it secures the American market for the American producer; it upholds the American standard of wages for the American workingman; it puts the factory by the side of the farm, and makes the American farmer less dependent on foreign demand and price; it diffuses general thrift, and founds the strength of all on the strength of each. In its reasonable application it is just, fair and impartial, equally opposed to foreign control and domestic monopoly, to sectional discrimination and individual favoritism.

The Wilson Law—We denounce the present democratic tariff as sectional, injurious to the public credit, and destructive to business enterprise. We demand such an equitable tariff on foreign imports which come into competition with American products as will not only furnish adequate revenue for the necessary expenses of the government, but will protect American labor from degradation to the wage level of other lands.

We are not pledged to any particular schedules. The question of rates is a practical question, to be governed by the conditions of the time and of production; the ruling and uncompromising principle is the protection and development of American labor and industry. The country demands a right settlement and then it wants rest.

Reciprocity.—We believe the repeal of the reciprocity arrangements negotiated by the last republican administration was a national calamity, and we demand their renewal and extension on such terms as will equalize our trade with other nations, remove the restrictions which now obstruct the sale of American products in the ports of other countries, and secure enlarged markets for the products of our farms, forests and factories.

Protection and reciprocity are twin measures of republican policy, and go hand in hand. Democratic rule has recklessly struck down both, and both must be re-established. Protection for what we produce; free admission for the necessaries of life which we do not produce; reciprocal agreements of mutual interests which gain open markets for us in return for our open market to others. Protection builds up domestic industry and trade, and secures our own market for ourselves; reciprocity builds up foreign trade and finds an outlet for our surplus.

Production of Sugar.—We condemn the present administration for not keeping faith with the sugar producers of this country. The republican party favors such protection as will lead to the production on American soil of all the sugar which the American people use, and for which they pay other countries more than \$100,000,000 annually.

Wool and Woolens.—To all our products, to those of the mine and the field as well as to those of the shop and the factory—to hemp, to wool, the product of the great industry of sheep husbandry, as well as to the finished woolens of the mill—we promise the most ample protection.

Merchant Marine.—We favor restoring the early American policy of discriminating duties for the upbuilding of our merchant

marine and the protection of our shipping in the foreign-carrying trade, so that American ships—the product of American labor, employed in American ship yards, sailing under the stars and stripes, and manned, officered and owned by Americans—may regain the carrying of our foreign commerce.

National Currency and Credit.—The republican party is unreservedly for sound money. It caused the enactment of the law providing for the resumption of specie payments in 1879; since then every dollar has been as good as gold.

We are unalterably opposed to every measure calculated to debase our currency or impair the credit of our country. We are therefore opposed to the free coinage of silver except by international agreement with the leading commercial nations of the world, which we pledge ourselves to promote, and until such agreement can be obtained the existing gold standard must be preserved.

All our silver and paper currency must be maintained at parity with gold, and we favor all measures designed to maintain inviolably the obligations of the United States and all our money, whether coin or paper, at the present standard, the standard of the most enlightened nations of the earth.

Pensions—The veterans of the Union army deserve, and should receive, fair treatment and generous recognition. Whenever practicable they should be given the preference in the matter of employment, and they are entitled to the enactment of such laws as are best calculated to secure the fulfillment of the pledges made to them in the dark days of the country's peril.

We denounce the practice in the pension bureau, so recklessly and unjustly carried on by the present administration, of reducing pensions and arbitrarily dropping names from the rolls, as deserving the severest condemnation of the American people.

Foreign Relations.—Our foreign policy should be at all times firm, vigorous, and dignified, and all our interests in the western hemisphere carefully watched and guarded.

The Hawaiian islands should be controlled by the United States, and no foreign power should be permitted to interfere with them.

The Nicaraguan canal should be built, owned and operated by the United States; and by the purchase of the Danish islands we should secure a proper and much-needed naval station in the West Indies.

Armenian Massacres.—The massacres in Armenia have aroused the deep sympathy and just indignation of the American people, and we believe that the United States should exercise all the influence it can properly exert to bring these atrocities to an end. In Turkey American residents have been exposed to the gravest dangers, and American property destroyed. There and everywhere American citizens and American property must be absolutely protected at all hazards and at any cost.

Monroe Doctrine.—We reassert the Monroe doctrine in its full extent, and we reaffirm the right of the United States to give the doctrine effect by responding to the appeals of any American state for friendly intervention in case of European encroachments. We have not interfered, and shall not interfere, with the existing possessions of any European power in this hemisphere, but those possessions must not on any pretext be extended.

We hopefully look forward to the eventual withdrawal of the European powers from this hemisphere, and to the ultimate union of all the English-speaking part of the continent by the free consent of its inhabitants.

Cuba.—From the hour of achieving their own independence, the people of the United States have regarded with sympathy the struggles of other American peoples to free themselves from European domination. We watch with deep and abiding interest the heroic battle of the Cuban patriots against cruelty and oppression, and our best hopes go out to the full success of their determined contest for liberty.

The government of Spain, having lost control of Cuba, and being unable to protect the property or lives of resident American citizens, or to comply with its treaty obligations, we believe that the government of the United States should actively use its influence and good offices to restore peace and give independence to the island.

The Navy.—The peace and security of the republic, and the maintenance of its rightful influence among the nations of the earth, demand a naval power commensurate with its position and responsibility. We, therefore, favor the continued enlargement of the navy, and a complete system of harbor and sea coast defenses.

Foreign Immigration.—For the protection of the equality of our American citizenship and of the wages of our workingmen against the fatal competition of low-priced labor, we demand that the immigration laws be thoroughly enforced, and so extended as to

exclude from entrance to the United States those who can neither read nor write.

Civil Service.—The civil service law was placed on the statute book by the republican party, which has always sustained it, and we renew our repeated declarations that it shall be thoroughly and honestly enforced and extended wherever practicable.

Free Ballot and Honest Count.—We demand that every citizen of the United States shall be allowed to cast one free and unrestricted ballot, and that such ballot shall be counted and returned as cast.

Lynchings.—We proclaim our unqualified condemnation of the uncivilized and barbarous practice well known as lynching, or killing of human beings, suspected or charged with crime, without process of law.

National Board of Arbitration.—We favor the creation of a national board of arbitration to settle and adjust differences which may arise between employers and employed engaged in inter-state commerce.

Free Homesteads.—We believe in an immediate return to the free homestead policy of the republican party, and urge the passage by congress of the satisfactory free homestead measure which has already passed the house and is now pending in the senate.

Territories.—We favor the admission of the remaining territories at the earliest practical date, having due regard to the interests of the people of the territories and of the United States. All the federal officers appointed for the territories should be elected from *bona fide* residents thereof, and the rights of self-government should be accorded as far as practicable.

Alaska.—We believe the citizens of Alaska should have representation in the congress of the United States, to the end that needful legislation may be intelligently enacted.

Temperance.—We sympathize with all wise and legitimate efforts to lessen and prevent the evils of intemperance and promote morality.

Rights of Women.—The republican party is mindful of the rights and interests of women. Protection of American industries include equal opportunities, equal pay for equal work, and protection to the home. We favor the admission of women to wider spheres of usefulness, and welcome their co-operation in rescuing the country from democratic and populist mismanagement and misrule.

Conclusion.—Such are the principles and policies of the republican party. By these principles we will abide, and these policies we will put into execution. We ask for them the considerate judgment of the American people. Confident alike in the history of our great party and in the justice of our cause, we present our platform and our candidates in the full assurance that the election will bring victory to the republican party and prosperity to the people of the United States.

DEMOCRATIC PARTY, 1896.

NATIONAL TICKET.

For President,
WILLIAM J. BRYAN,
Of Nebraska.

For Vice-President,
ARTHUR SEWALL,
Of Maine.

For Presidential Electors:

At Large.—Horace Boies, of Black Hawk county.

James B. Weaver, of Jasper county.

First District.—August H. Kuhlemeier, of Des Moines county.

Second District.—Thomas Stapleton, of Iowa county.

Third District.—Cassius M. Greene, of Butler county.

Fourth District.—A. L. Himle, of Winneshiek county.

Fifth District.—Louis Metzger, of Marshall county.

Sixth District.—Perry Engle, of Jasper county.

Seventh District.—C. C. Loomis, of Polk county.

Eighth District.—D. C. Bradley, of Appanoose county.

Ninth District.—J. J. Shea, of Pottawattamie county.

Tenth District.—J. B. Butler, of Webster county.

Eleventh District.—F. F. Roe, of Monona county.

National convention, Chicago, July 7, 1896.

Temporary Chairman.—HON. JOHN W. DANIEL, Virginia.

Permanent Chairman.—HON. STEPHEN M. WHITE, California

PLATFORM.

We, the democrats of the United States in national convention assembled, do reaffirm our allegiance to those great essential principles of justice and liberty upon which our institutions are founded and which the democratic party has advocated from Jefferson's time to our own—freedom of speech, freedom of press, freedom of conscience, the preservation of personal rights, the equality of all citizens before the law and the faithful observance of constitutional limitations.

State Rights.—During all these years the democratic party has resisted the tendency of selfish interest toward the centralization of governmental power and steadfastly maintained the integrity of the dual scheme of government established by the founders of this Republic of republics. Under its guidance and teachings the great principle of local self-government has found its best expression in the maintenance of the rights of the states and in its assertion of the necessity of confining the general government to the exercise of powers granted by the constitution of the United States.

Civil and Religious Liberty.—The constitution of the United States guarantees to every citizen the rights of civil and religious liberty. The democratic party has always been the exponent of political liberty and religious freedom, and it renews its obligations and reaffirms its devotion to these fundamental principles of the constitution.

The Money Question.—Recognizing that the money question is paramount to all others at this time, we invite attention to the fact that the federal constitution names silver and gold together as the money metals of the United States, and that the first coinage law passed by congress under the constitution made the silver dollar the monetary unit and admitted gold to free coinage at a ratio based upon the silver dollar unit.

We declare that the act of 1873, demonetizing silver without the knowledge or approval of the American people, has resulted in the appreciation of gold and a corresponding fall in the prices of commodities produced by the people; a heavy increase in the burden of taxation and of all debts, public and private; the enrichment of the money-lending class at home and abroad, the prostration of industry and impoverishment of the people.

We are unalterably opposed to monometallism, which has locked fast the prosperity of an industrial people in the paralysis

of hard times. Gold monometallism is a British policy, and its adoption has brought other nations into financial servitude to London. It is not only un-American but anti-American, and it can be fastened on the United States only by the stifling of that spirit and love of liberty which proclaimed our political independence in 1776, and won it in the War of the Revolution.

Free Silver.—We demand the free and unlimited coinage of both silver and gold at the present legal ratio of 16 to 1, without waiting for the aid or consent of any other nation. We demand that the standard silver dollar shall be a full legal tender, equally with gold, for all debts, public and private, and we favor such legislation as will prevent for the future the demonetization of any kind of legal tender money by private contract.

We are opposed to the policy and practice of surrendering to the holders of the obligations of the United States the option reserved by law to the government of redeeming such obligations in either silver coin or gold coin.

Opposed to Bond Issues.—We are opposed to the issuing of interest-bearing bonds of the United States in time of peace, and condemn the trafficking with banking syndicates which, in exchange for bonds and at an enormous profit to themselves, supply the federal treasury with gold to maintain the policy of gold monometallism.

Against National Banks.—Congress alone has the power to coin and issue money, and President Jackson declared that this power could not be delegated to corporations or individuals. We, therefore, denounce the issuance of notes intended to circulate as money by national banks as in derogation of the constitution, and we demand that all paper which is made a legal tender for public and private debts, or which is receivable for duties to the United States, shall be issued by the government of the United States and shall be redeemable in coin.

Tariff and Income Tax.—We hold that the tariff duties should be levied for purposes of revenue, such duties to be so adjusted as to operate equally throughout the country, and not discriminate between class or section, and that taxation should be limited by the needs of the government, honestly and economically administered. We denounce as disturbing to business the republican threat to restore the McKinley law, which has twice been condemned by the people in national elections, and which, enacted under the false plea of protection to home industry, proved a prolific breeder of trusts and monopolies, enriched the few at the

expense of the many, restricted trade and deprived the producers of the great American staples of access to their natural markets.

Income Tax.—Until the money question is settled we are opposed to any agitation for further changes in our tariff laws, except such as are necessary to meet the deficit in revenue caused by the adverse decision of the supreme court on the income tax. But for this decision by the supreme court there would be no deficit in the revenue under the law passed by a democratic congress in strict pursuance of the uniform decisions of that court for nearly 100 years, that court having in that decision sustained constitutional objections to its enactment which had previously been overruled by the ablest judges who have ever sat on that bench. We declare that it is the duty of congress to use all the constitutional powers which remain after that decision, or which may come from its reversal by the court as it may hereafter be constituted, so that the burden of taxation may be equally and impartially laid, to the end that wealth may bear its due proportion of the expenses of the government.

Protection of American Labor.—We hold that the most efficient way of protecting American labor is to prevent the importation of foreign pauper labor to compete with it in the home market, and that the value of the home market to our American farmers and artisans is greatly reduced by a vicious monetary system which depresses the prices of their product below the cost of production, and thus deprives them of the means of purchasing the products of our home manufactories; and as labor creates the wealth of the country, we demand the passage of such laws as may be necessary to protect it in all its rights.

We are in favor of the arbitration of differences between employers engaged in interstate commerce and their employes, and recommend such legislation as is necessary to carry out this principle.

Corporate Wealth.—The absorption of wealth by the few, the consolidation of our leading railway systems and the formation of trusts and pools require a stricter control by the federal government of those articles of commerce.

We demand the enlargement of the powers of the interstate commerce commission, and such restrictions and guarantees in the control of railroads as will protect the people from robbery and oppression.

Congressional Appropriations.—We denounce the profligate waste of money wrung from the people by oppressive taxation and

the lavish appropriations of recent republican congresses, which have kept taxes high while the labor that pays them is unemployed, and the products of the people's toil are depressed in price till they no longer repay the cost of production.

We demand a return to that simplicity and economy which befits a democratic government, and a reduction in the number of useless offices, the salaries of which drain the substance of the people.

Federal Interference in Local Affairs.—We denounce arbitrary interference by federal authorities in local affairs as a violation of the constitution of the United States and a crime against free institutions, and we especially object to government by injunction as a new and highly dangerous form of oppression, by which federal judges in contempt of the laws of the state and rights of citizens, become at once legislators, judges and executioners, and we approve the bill passed at the last session of the United States senate and now pending in the house of representatives relative to contempts in federal courts, and providing for trials by jury in certain cases of contempt.

Pacific Funding Bill.—No discrimination should be indulged by the government of the United States in favor of any of its debtors.

We approve of the refusal of the Fifty-third Congress to pass the Pacific railroad funding bill and denounce the efforts of the present republican congress to enact similar measures.

Pension Rule Indorsed.—Recognizing the just claims of deserving Union soldiers, we heartily indorse the rule of the present commissioner of pensions, that no name shall be arbitrarily dropped from the pension roll, and the fact of enlistment and service should be deemed conclusive evidence against disease and disability before enlistment.

Admission of Territories.—We favor the admission of the territories of New Mexico, Arizona and Oklahoma into the Union as states, and we favor the early admission of all the territories having the necessary population and resources to entitle them to statehood, and while they remain territories we hold that the officials appointed to administer the government to any territory, together with the District of Columbia and Alaska, should be *bona fide* residents of the territory or district in which their duties are to be performed. The democratic party believes in home rule, and that all public lands of the United States should be appropriated to the establishment of free homes for American citizens.

We recommend that the territory of Alaska be granted a delegate in congress, and that the general land and timber laws of the United States be extended to said territory.

Monroe Doctrine.—The Monroe doctrine, as originally declared and as interpreted by our succeeding presidents, is a permanent part of the foreign policy of the United States, and must at all times be maintained.

Sympathy for Cubans.—We extend our sympathy to the people of Cuba in their heroic struggle for liberty and independence.

Civil Service.—We are opposed to life tenure in the public service, except as provided in the constitution. We favor appointments based upon merits, fixed terms of office, and such an administration of the civil service laws as will afford equal opportunities to all citizens of ascertained fitness.

Third Term Condemned.—We declare it to be the unwritten law of this republic, established by custom and usage of 100 years, and sanctioned by the examples of the greatest and wisest of those who founded and have maintained our government, that no man should be eligible for a third term of the presidential office.

Improvements of Water Ways.—The federal government should care for and improve the Mississippi river and other great waterways of the republic, so as to secure for the interior states easy and cheap transportation to tide water. Whenever any waterway of the republic is of sufficient importance to demand aid of the government, such aid should be extended upon a definite plan of continuous work until a permanent improvement is secured.

Conclusion.—Confiding in the justice of our cause and the necessity of its success at the polls, we submit the foregoing declaration of principles and purposes to the considerate judgment of the American people. We invite the support of all citizens who approve them and who desire to have them made effective through legislation for the relief of the people and the restoration of the country's prosperity.

PEOPLE'S PARTY, 1896.

NATIONAL TICKET.

For President,
WILLIAM J. BRYAN,
Of Nebraska.

For Vice-President,
THOMAS E. WATSON,
Of Georgia.

** For Presidential Electors.*

At Large.—Horace Boies, of Black Hawk county.

James B. Weaver, of Jasper county.

First District.—August H. Kuhlemeier, of Des Moines county.

Second District.—Thomas Stapleton, of Iowa county.

Third District.—Cassius M. Greene, of Butler county.

Fourth District.—A. L. Himle, of Winneshiek county.

Fifth District.—Louis Metzger, of Marshall county.

Sixth District.—Perry Engle, of Jasper county.

Seventh District.—C. C. Loomis, of Polk county.

Eighth District.—D. C. Bradley, of Appanoose county.

Ninth District.—J. J. Shea, of Pottawattamie county.

Tenth District.—J. B. Butler, of Webster county.

Eleventh District.—F. F. Roe, of Monona county.

National convention, St. Louis, July 22, 1896.

Temporary Chairman.—HON. MARION BUTLER, North Carolina.

Permanent Chairman.—HON. WILLIAM V. ALLEN, Nebraska.

PLATFORM.

The people's party, assembled in national convention, reaffirms its allegiance to the principles declared by the founders of the republic, and also to the fundamental principles of just government as enunciated in the platform of the party in 1892. We rec-

* Same as nominated by democratic state convention.

ognize that through the connivance of the present and preceding administrations the country has reached a crisis in its national life, as predicted in our declarations four years ago, and that prompt and patriotic action is the supreme duty of the hour. We realize that while we have political independence our financial and industrial independence is yet to be attained by restoring to our country the constitutional control and exercise of the functions necessary to a people's government, which functions have been basely surrendered by our public servants to corporate monopolies.

The influence of European money changers has been more potent in shaping legislation than the voice of the American people. Executive power and patronage have been used to corrupt our legislatures, and defeat the will of the people, and plutocracy has thereby been dethroned upon the ruins of Democracy.

Declarations on Finance.—To restore the government intended by the fathers, and for the welfare and prosperity of this and future generations, we demand the establishment of an economic and financial system which shall make us masters of our own affairs and independent of European control by the adoption of the following declaration of principles:

1. We demand a national money, safe and sound, issued by the general government only, without the intervention of banks of issue, to be a full legal tender for all debts, public and private; a just, equitable and efficient means of distribution direct to the people and through the lawful disbursements of the government.

2. We demand the free and unrestricted coinage of silver and gold at the present legal ratio of 16 to 1, without waiting for the consent of foreign nations.

3. We demand the volume of circulating medium be speedily increased to an amount sufficient to meet the demands of the business and population of this country and to restore the just level of prices of labor and production.

4. We denounce the sale of bonds and the increase of the public interest-bearing debt made by the present administration as unnecessary and without authority of law, and that no more bonds be issued except by specific act of congress.

5. We demand such legislation as will prevent the demone-tization of the lawful money of the United States by private contract.

6. We demand that the government, in payment of its obligations, shall use its option as to the kind of lawful money in which

they are to be paid, and we denounce the present and preceding administrations for surrendering this option to the holders of government obligations.

7. We demand a graduated income tax, to the end that aggregated wealth shall bear its just proportion of taxation, and we regard the recent decision of the supreme court relative to the income tax law as a misinterpretation of the constitution and an invasion of the rightful powers of congress over the subject of taxation.

8. We demand that postal savings banks be established by the government for the safe deposit of the savings of the people and to facilitate exchange.

Government Ownership of Railroad and Telegraph.—Transportation being a means of exchange and a public necessity, the government should own and operate the railroads in the interest of the people and on a non-partisan basis, to the end that all may be accorded the same treatment in transportation, and that the tyranny and political power now exercised by the great railroad corporations, which result in the impairment, if not the destruction, of the political rights and personal liberties of the citizen may be destroyed. Such ownership is to be accomplished gradually in a manner consistent with sound public policy.

The interest of the United States in the public highways built with public moneys and the proceeds of extensive grants of land to the Pacific railroads should never be alienated, mortgaged or sold, but guarded and protected for the general welfare as provided by the laws organizing such railroads. The foreclosure of existing liens of the United States on these roads should at once follow default in the payment thereof of the debt of the companies, and at the foreclosure sales of said roads the government shall purchase the same if it becomes necessary to protect its interests therein or if it can be purchased at a reasonable price; and the government should operate said railroads as public highways for the benefit of the people and not in the interest of the few, under suitable provisions for protection of life and property, giving to all transportation interests equal privileges and equal rates for fares and freights.

We denounce the present infamous schemes for refunding these debts, and demand that the laws now applicable thereto be executed and administered according to their true intent and spirit.

The telegraph, like the postoffice system, being a necessity for

the transmission of news, should be owned and operated by the government in the interest of the people.

Reclamation of Land.—The true policy demands that national and state legislation shall be such as will ultimately enable every prudent and industrious citizen to secure a home, and therefore the land should not be monopolized for speculative purposes. All lands now held by the railroads and other corporations in excess of their actual needs, should, by lawful means, be reclaimed by the government and held for actual settlers only, and private land monopoly as well as alien ownership should be prohibited.

We condemn the frauds by which the land grants to the Pacific railroad companies have, through the connivance of the interior department, robbed multitudes of actual *bona fide* settlers of their homes and miners of their claims, and we demand legislation by congress which will enforce the exemption of mineral land from such grants after as well as before patent.

We demand that *bona fide* settlers on all public lands be granted free homes as provided in the national homestead law, and that no exception be made in the case of Indian reservations, when opened for settlement, and that all lands not now patented come under this demand.

Direct Legislation.—We favor a system of direct legislation through the initiative and referendum, under proper constitutional safeguards.

We demand the election of president, vice-president, and United States senators by a direct vote of the people.

For Cuban Independence.—We tender to the patriotic people of Cuba our deepest sympathy in their heroic struggle for political freedom and independence, and we believe the time has come when the United States, the great republic of the world, should recognize that Cuba is, and of right ought to be, a free and independent state.

We favor home rule in the territories and the District of Columbia, and the early admission of the territories as states.

All public salaries should be made to correspond to the price of labor and its products.

In time of great industrial depression idle labor should be employed on public works as far as practical.

The arbitrary course of the courts in assuming to imprison citizens for indirect contempt and ruling by injunction should be prevented by proper legislation.

We favor just pensions for our disabled Union soldiers.

Believing that the election franchise and untrammelled ballot are essential to a government of, for, and by the people, the people's party condemns the wholesale system of disfranchisement adopted in some of the states as unrepugnant and undemocratic, and we declare it to be the duty of the several state legislatures to take such action as will secure a full, free and fair ballot and an honest count.

While the foregoing propositions constitute the platform upon which our party stands and for the vindication of which its organization will be maintained, we recognize that the great and pressing issue of the pending campaign upon which the present presidential election will turn, is the financial question, and upon this great and specific issue between the parties we cordially invite the aid and co-operation of all organizations and citizens agreeing with us upon this vital question.

NATIONAL DEMOCRATIC PARTY, 1896.

NATIONAL TICKET.

For President,

JOHN M. PALMER,
Of Illinois.

For Vice-President,

SIMON BOLIVAR BUCKNER,
Of Kentucky.

For Presidential Electors:

At Large.—W. W. Witmer, of Polk county.

J. E. E. Markley, of Cerro Gordo county.

First District.—L. A. Palmer, of Henry county.

Second District.—J. T. Beem, of Iowa county.

Third District.—A. A. Cooper, of Dubuque county.

Fourth District.—John Cliggitt, of Cerro Gordo county.

Fifth District.—F. S. Widl, of Marshall county.

Sixth District.—T. B. Perry, of Monroe county.

Seventh District.—N. T. Guernsey, of Polk county.

Eighth District.—J. A. Bradley, of Appanoose county.

Ninth District.—L. L. Delano, of Cass county.

Tenth District.—John McCarthy, of Greene county.

Eleventh District.—R. H. Brown, of Woodbury county.

National convention, Indianapolis, Ind., September 2, 1896.

Temporary Chairman.—HON. ROSWELL P. FLOWER, of New York.

Permanent Chairman.—HON. DONELSON CAFFERY, of Louisiana.

PLATFORM.

This convention has assembled to uphold the principles upon which depend the honor and welfare of the American people, in order that democrats throughout the Union may unite their patriotic efforts to avert disaster to their country and ruin from their party.

The democratic party is pledged to equal and exact justice to all men, of every creed and condition; to the largest freedom of the individual consistent with good government; to the preservation of the federal government in its constitutional vigor, and to the support of the states in all their just rights; to economy in the public expenditures; to the maintenance of the public credit and sound money, and is opposed to paternalism and all class legislation.

The declarations of the Chicago convention attack individual freedom, the right of private contract, the independence of the judiciary, and the authority of the president to enforce federal laws. They advocate a reckless attempt to increase the price of silver by legislation, to the debasement of our monetary standard, and threaten unlimited issues of paper money by the government; they abandon for republican allies the democratic cause of tariff reform to court the favor of protectionists to their fiscal heresy.

In view of these and other grave departures from democratic principles we cannot support the candidates of that convention nor be bound by its acts. The democratic party has survived many defeats, but could not survive a victory won in behalf of the doctrine and policy proclaimed in its name at Chicago.

The conditions, however, which make possible such utterances from a national convention are the direct results of class legislation by the republican party. It still proclaims, as it has for years, the power and duty of government to raise and maintain

prices by law, and it proposes no remedy for existing evils except oppressive and unjust taxation.

The national democracy here convened therefore renews its declaration of faith in democratic principles, especially as applicable to the conditions of the times.

Taxation and Tariff.—Taxation, tariff, excise or direct, is rightfully imposed only for public purposes, and not for private gain. Its amount is justly measured by public expenditures, which should be limited by scrupulous economy. The sum derived by the treasury from tariff and excise levies is affected by the state of trade and volume of consumption.

The amount required by the treasury is determined by the appropriations made by congress. The demand of the republican party for an increase in tariff taxation has its pretext in the deficiency of revenue, which has its causes in the stagnation of trade and reduced consumption, due entirely to the loss of confidence that has followed the populist threat of free coinage and depreciation of our money, and the republican practice of extravagant appropriations beyond the needs of good government. We arraign and condemn the populist conventions at Chicago and St. Louis for their co-operation with the republican party in creating these conditions, which are pleaded in justification of a heavy increase of the burdens of the people by a further resort to protection. We, therefore, denounce protection and its ally, free coinage of silver, as schemes for the personal profit of a few at the expense of the many, and oppose the two parties which stand for these schemes as hostile to the people of the republic, whose food and shelter, comfort and property, are attacked by higher taxes and depreciated money.

In fine, we reaffirm the historic democratic doctrine of tariff for revenue only.

Demands for American Commerce.—We demand that henceforth modern and liberal policies toward American shipping shall take the place of our imitation of the restricted statutes of the eighteenth century, which were long ago abandoned by every maritime power but the United States, and which to the nation's humiliation have driven American capital and enterprise to the use of alien flags and alien crews, have made the stars and stripes an almost unknown emblem in foreign countries, and have virtually extinguished the race of American seamen.

We oppose the pretense that discriminating duties will promote shipping, and that scheme is an invitation to commercial warfare

upon the United States, un-American in the light of our great commercial treaties, offering no gain whatever to American shipping, while greatly increasing ocean freights on our agricultural and manufactured products.

The experience of mankind has shown that by reason of their natural qualities gold is the necessary money of the large affairs of commerce and business, while silver is conveniently adapted to minor transactions, and the most beneficial use of both together can be insured only by the adoption of the former as a standard of monetary measure, and the maintenance of silver at a parity with gold by its limited coinage under suitable safeguards of law. Thus the largest possible enjoyment of both metals is gained with the value universally accepted throughout the world, which constitutes the only practical bimetallic currency, assuring the most stable standard, and especially the best and safest money for all who earn a livelihood by labor or the produce of husbandry. They cannot suffer when paid in the best money known to man, but are the peculiar and most defenseless victims of a debased and fluctuating currency, which offers continual profits to the money changer at their cost.

Realizing these truths, demonstrated by long public inconvenience and loss, the democratic party, in the interests of the masses, and of equal justice to all, practically established by the legislation of 1834 and 1853 the gold standard of monetary measurements and likewise entirely divorced the government from banking and currency issues. To this long established democratic policy we adhere and insist upon the maintenance of the gold standard and of the parity therewith of every dollar issued by the government, and are firmly opposed to the free and unlimited coinage of silver and to the compulsory purchase of silver bullion.

But we denounce, also, the further maintenance of the present costly patchwork system of national paper currency as a constant source of injury and peril.

We assert the necessity of such intelligent currency reform as will confine the government to its legitimate functions, completely separated from the banking business, and afford to all sections of our country a uniform, safe, and elastic bank currency under government supervision, measured in volume by the needs of business.

President Cleveland Praised.—The patriotism, fidelity and courage with which President Cleveland has fulfilled his great public trust, the high character of his administration, its wisdom and

energy in the maintenance of civil order, and the enforcement of the laws, its equal regard for the rights of every class and every section, its firm and dignified conduct of foreign affairs, and its sturdy persistence in upholding the credit and honor of the nation, are fully recognized by the democratic party and will secure him a place in history beside the fathers of the republic.

We also commend the administration for the great progress made in the reform of the public service, and we endorse its effort to extend the merit system still further.

We demand that no backward step be taken, but that the reform be supported and advanced until the undemocratic spoils system of appointments shall be eradicated.

Economy in Expenditures.—We demand strict economy in the appropriations and in the administration of the government.

Arbitration and Pensions.—We favor arbitration for the settlement of international disputes. We favor a liberal policy of pensions to deserving soldiers and sailors of the United States.

The Supreme Court.—The supreme court of the United States was wisely established by the framers of our constitution as one of the three co-ordinate branches of the government. Its independence and authority to interpret the law of the land without fear or favor must be maintained. We condemn all efforts to defame that tribunal or impair the confidence and respect which it has deservedly held.

The democratic party has ever maintained and ever will maintain the supremacy of law, the independence of its judicial administration, the inviolability of contract, and the obligations of all good citizens to resist every illegal trust, combination or attempt against the just rights of property and the good order of society, in which are bound up the peace and happiness of our people.

Believing these principles to be essential to the well being of the republic we submit them to the consideration of the American people.

PROHIBITION PARTY, 1896.

NATIONAL TICKET.

For President,
 JOSHUA LEVERING,
 Of Maryland.

For Vice-President,
 HALE JOHNSON,
 Of Illinois.

For Presidential Electors:

At Large.—S. P. Leland, of Floyd county.

J. C. Reed, of Keokuk county.

First District.—P. C. Hogle, of Henry county.

Second District.—Francis Bacon, of Muscatine county.

Third District.—E. Fowler, of Butler county.

Fourth District.—V. B. Pool, of Cerro Gordo county.

Fifth District.—Hugh Boyd, of Linn county.

Sixth District.—William Sopher, of Mahaska county.

Seventh District.—J. G. Littler, of Dallas county.

Eighth District.—J. A. Reid, of Page county.

Ninth District.—George Pagsley, of Harrison county.

Tenth District.—J. T. Ashworth, of Palo Alto county.

Eleventh District.—R. T. Peters, of Cherokee county.

National convention, Pittsburg, Pa., May 27, 1896.

Temporary Chairman.—HON. A. A. STEVENS, of Pennsylvania.

Permanent Chairman.—HON. O. W. STEWART, of Illinois.

PLATFORM.

The prohibition party, in national convention assembled, declares its firm conviction that the manufacture, exportation, importation and sale of alcoholic beverages has produced such social, commercial, industrial and political wrongs, and is now so threatening the perpetuity of all our social and political institutions that suppression of the same by a national party organization, therefore, is the greatest object to be accomplished by the voters of our country, and is of such importance as that it, if right,

ought to control the political action of all our patriotic citizens until such suppression is accomplished.

The urgency of this cause demands the union, without further delay, of all citizens who desire the prohibition of the liquor traffic.

Therefore, be it resolved, that we favor the legal prohibition, by state and national legislation, of the manufacture, importation, exportation, interstate transportation and sale of alcoholic beverages.

That we declare our purpose to organize and unite all the friends of prohibition into our party, and in order to accomplish this end we deem it but right to leave every prohibitionist the freedom of his own convictions upon all other political questions, and trust our representatives to take such action upon other political questions as the changes occasioned by prohibition and the welfare of the people shall demand.

NATIONAL PARTY, 1896.

NATIONAL TICKET.

For President,
CHARLES E. BENTLEY,
Of Nebraska.

For Vice-President,
JAMES H. SOUTHGATE,
Of North Carolina.

For Presidential Electors:

At Large.—J. L. Pope, of Dallas county.

G. P. Wilson, of Cerro Gordo county.

First District.—R. M. Diehl, of Washington county.

Second District.—N. R. Benkert, of Scott county.

Third District.—G. W. Snyder, of Delaware county.

Fourth District.—H. Dickman, of Fayette county.

Fifth District.—S. Heaton, of Linn county.

Sixth District.—R. L. Turner, of Mahaska county.

Seventh District.—C. H. Gordon, of Polk county.

Eighth District.—W. B. Berry, of Page county.

Ninth District.—L. H. Hellings, of Guthrie county.

Tenth District.—C. Brooks, of Humboldt county.

Eleventh District.—O. H. Barnhill, of Woodbury county.

National Convention, Pittsburg, May 29, 1896.

Temporary Chairman.—Hon. ———

Permanent Chairman.—Hon. ———

PLATFORM.

The national party, recognizing God as the author of all just power in government, presents the following declaration of principles, which it pledges itself to enact into effective legislation when given the power to do so:

1. The suppression of the manufacture and sale, importation, exportation and transportation of intoxicating liquors for beverage purposes. We utterly reject all plans for regulating, or compromising with this traffic, whether such plans be called local option, taxation, license or public control. The sale of liquors for medicinal and other legitimate uses should be conducted by the state, without profit, and with such regulations as will prevent fraud or evasion.

2. No citizen should be denied the right to vote on account of sex.

3. All money should be issued by the general government only, and without the intervention of any private citizen, corporation or banking institution. It should be based upon the wealth, stability and integrity of the nation. It should be a full legal tender for all debts, public and private, and should be of sufficient volume to meet the demands of the legitimate business interests of the country. For the purpose of honestly liquidating our outstanding coin obligations, we favor the free and unlimited coinage of both silver and gold, at the ratio of 16 to 1, without consulting any other nation.

4. Land is the common heritage of the people, and should be preserved from monopoly and speculation. All unearned grants of land, subject to forfeiture, should be reclaimed by the government, and no portion of the public domain should hereafter be granted except to actual settlers, continuous use being essential to tenure.

5. Railroads, telegraphs and other natural monopolies should be owned and operated by the government, giving to the people the benefit of service at actual cost.

6. The national constitution should be so amended as to allow the national revenues to be raised by equitable adjustment of tax-

ation on the properties and incomes of the people, and import duties should be levied as a means of securing equitable commercial relations with other nations.

7. The contract convict labor system, through which speculators are enriched at the expense of the state, should be abolished.

8. All citizens should be protected by law in their right to one day of rest in seven, without oppressing any who conscientiously observe any other than the first day of the week.

9. The American public schools, taught in the English language, should be maintained, and no public funds should be appropriated for sectarian institutions.

10. The president, vice-president and United States senators should be elected by direct vote of the people.

11. Ex-soldiers and sailors of the United States army and navy, their widows and minor children, should receive liberal pensions, graded on disability and term of service, not merely as a debt of gratitude, but for services rendered in the preservation of the Union.

12. Our immigration laws should be so revised as to exclude paupers and criminals. None but citizens of the United States should be allowed to vote in any state, and naturalized citizens should not vote until one year after naturalization papers have been issued.

13. The initiative and referendum, and proportional representation, should be adopted.

14. Having herein presented our principles and purposes, we invite the co-operation and support of all citizens who are with us substantially agreed.

NATIONAL SILVER PARTY, 1896.

NATIONAL TICKET.

For President,
WILLIAM J. BRYAN,
Of Nebraska.

For Vice-President,
ARTHUR SEWALL,
Of Maine.

This party had no ticket in Iowa.

National convention, St. Louis, July 22, 1896.

Temporary Chairman.—HON. FRANCIS O. NEWLANDS, Nevada.

Permanent Chairman.—HON. WILLIAM P. ST. JOHN, New York.

PLATFORM.

The national silver party, in convention assembled, hereby adopts the following declaration of principles.

The paramount issue at this time in the United States is indisputably the money question. It is between the gold standard, gold bonds and bank currency on one side, and the bimetallic standard, no bonds and government currency on the other. On this issue we declare ourselves to be in favor of a distinctively American financial system. We are unalterably opposed to the single gold standard and demand the immediate return to the constitutional standard of gold and silver by the restoration by this government, independently of any foreign power, of the unrestricted coinage of both gold and silver into standard money, at the ratio of 16 to 1, and upon terms of exact equality, as they existed prior to 1873; the silver coin to be a full legal tender equally with gold for all debts and dues, public and private, and we favor such legislation as will prevent for the future the demonetization of any kind of legal tender money by private contract.

We hold that the power to control and regulate a paper currency is inseparable from the power to coin money, and hence that all currency intended to circulate as money should be issued and its volume controlled by the general government only, and should be legal tender.

We are unalterably opposed to the issue by the United States of interest-bearing bonds in time of peace, and we denounce as a blunder worse than a crime the present treasury policy, concurred in by a republican house, of plunging the country into debt by hundreds of millions, in the vain attempt to maintain the gold standard by borrowing gold; and we demand the payment of all coin obligations of the United States, as provided by existing laws, in either gold or silver coin, at the option of the government, and not at the option of the creditor.

The demonetization of silver in 1873 enormously increased the demand for gold, enhancing its purchasing power and lowering all prices measured by that standard, and since that unjust and indefensible act the prices of American products have fallen upon an average nearly 50 per cent, carrying down with them proportion-

ately the money value of all other forms of property. Such fall of prices has destroyed the profits of legitimate industry, injuring the producer for the benefit of the non-producer, increasing the burden of the debtor, swelling the gains of the creditor, paralyzing the productive energies of the American people, relegating to idleness vast numbers of willing workers, sending the shadows of despair into the home of the honest toiler, filling the land with tramps and paupers and building up colossal fortunes at the money centers.

In the effort to maintain the gold standard the country has within the past few years, in a time of profound peace and plenty, been loaded down with \$262,000,000 of additional interest-bearing debt under such circumstances as to allow a syndicate of native and foreign bankers to realize a net profit of millions on a single deal. It stands confessed that the gold standard can only be upheld by so depleting our paper currency as to force the prices of our products below the European, and even below the Asiatic, level to enable us to sell in foreign markets, thus aggravating the very evils of which our people so bitterly complain, degrading American labor and striking at the foundations of our civilization itself. The advocates of the gold standard persistently claim that the cause of our distress is overproduction—that we have produced so much that it has made us poor—which implies that the true remedy is to close the factory, abandon the farm, and throw a multitude of people out of employment, a doctrine that leaves us unnerved and disheartened and absolutely without hope for the future. We affirm it to be unquestioned that there can be no such economic paradox as overproduction, and at the same time tens of thousands of our fellow citizens remaining half clothed and half fed, and who are piteously clamoring for the common necessities of life.

Over and above all other questions of policy, we are in favor of restoring to the people of the United States the time-honored money of the constitution—gold and silver; not one, but both—the money of Washington and Hamilton and Jefferson and Monroe and Jackson and Lincoln, to the end that the American people may receive honest pay for an honest product; that an American debtor may pay his just obligations in an honest standard and not in a standard that has appreciated 100 per cent above all the great staples of our country, and to the end, further, that silver standard countries may be deprived of the unjust advantage they now enjoy

in the difference in exchange between gold and silver—an advantage which tariff legislation alone cannot overcome.

We, therefore, appeal to the people of the United States to leave in abeyance for the moment all other questions, however important and even momentous they may appear, to surrender, if need be, all former party ties and affiliations, and unite in one supreme effort to free themselves and their children from the domination of the money power—a power more destructive than any which has ever been fastened upon the civilized men of any race or in any age. And upon the consummation of our desires and efforts we invoke the gracious favor of Divine Providence.

SOCIALIST LABOR PARTY, 1896.

NATIONAL TICKET.

For President,
CHARLES H. MATTCHETT,
Of New York.

For Vice-President,
MATTHEW MAGUIRE,
Of New Jersey.

For Presidential Electors:

At Large —H. Kipp, of Clinton county.

Julius Koch, of Scott county.

First District.—J. Stanley, of Des Moines county.

Second District.—A. Peterson, of Scott county.

Third District.—H. Knoernschild, of Dubuque county.

Fourth District.—C. W. Menge, of Clayton county.

Fifth District.—Aug. Sievers, of Benton county.

Sixth District.—A. Seibert, of Wapello county.

Seventh District.—Julius Moetzel, of Polk county.

Eighth District.—John Koepfel, of Union county.

Ninth District.—John Kollmetz, of Shelby county.

Tenth District.—Peter Weick, of Crawford county.

Eleventh District.—Jasper Lohse, of Woodbury county.

National convention met in New York City, July 10, 1896.

Chairman.—HON. J. BROFFE, Massachusetts.

PLATFORM.

The socialist labor party of the United States, in convention assembled, reasserts the inalienable right of all men to life, liberty and the pursuit of happiness.

With the founders of the American republic we hold that the purpose of government is to secure every citizen in the enjoyment of this right; but in the light of our social conditions we hold, furthermore, that no such right can be exercised under a system of economic inequality, essentially destructive of life, of liberty and of happiness.

With the founders of this republic we hold that the true theory of politics is that the machinery of government must be owned and controlled by the whole people; but in the light of our industrial development we hold, furthermore, that the true theory of economics is that the machinery of production must likewise belong to the people in common.

To the obvious fact that our despotic system of economics is the direct opposite of our democratic system of politics, can plainly be traced the existence of a privileged class, the corruption of government by that class, the alienation of public property, public franchises and public functions to that class, and the abject dependence of the mightiest of nations upon that class.

Again, through the perversion of democracy to the ends of plutocracy, labor is robbed of the wealth which it alone produces, is denied the means of self-employment, and by compulsory idleness in wage slavery, is even deprived of the necessaries of life.

Human power and natural forces are thus wasted, that the plutocracy may rule.

Ignorance and misery, with all their concomitant evils, are perpetuated, that the people may be kept in bondage.

Science and invention are diverted from their humane purpose to the enslavement of women and children.

Against such a system the socialist labor party once more enters its protest. Once more it reiterates its fundamental declaration that private property in the natural sources of production and in the instruments of labor is the obvious cause of all economic servitude and political dependence.

The time is fast coming when, in the natural course of social evolution, this system, through the destructive action of its failures and crises, on the one hand, and the constructive tendencies of its trusts and other capitalistic combinations on the other hand, shall have worked out its own downfall.

We, therefore, call upon the wage workers of the United States and upon all other honest citizens, to organize under the banner of the socialist labor party into a class-conscious body, aware of its rights and determined to conquer them by taking possession of the public powers, so that, held together by an indomitable spirit of solidarity under the most trying conditions of the present class struggle, we may put a summary end to that barbarous struggle by the abolition of classes, the restoration of the land and of all the means of production, transportation and distribution to the people as a collective body, and the substitution of the co-operative commonwealth for the present state of planless production, industrial war and social disorder; a commonwealth in which every worker shall have the free exercise and full benefit of his faculties multiplied by all the modern factors of civilization.

With a view to immediate improvement in the condition of labor we present the following demands:

1. Reduction of the hours of labor in proportion to the progress of production.

2. The United States to obtain possession of the mines, railroads, canals, telegraphs, telephones, and all other means of public transportation and communication; the employes to operate the same co-operatively under control of the federal government and to elect their own superior officers, but no employe shall be discharged for political reasons.

3. The municipalities to obtain possession of the local railroads, ferries, waterworks, gas works, electric plants, and all industries requiring municipal franchises; the employes to operate the same co-operatively under control of the municipal administration and to elect their own superior officers, but no employe shall be discharged for political reasons.

4. The public lands to be declared inalienable. Revocation of all land grants to corporations or individuals, the conditions of which have not been complied with.

5. The United States to have the exclusive right to issue money.

6. Congressional legislation providing for the scientific management of forests and waterways, and prohibiting the waste of the natural resources of the country.

7. Inventions to be free to all; the inventors to be remunerated by the nation.

8. Progressive income tax and tax on inheritances, the smaller incomes to be exempt.

9. School education of all children under fourteen years of age to be compulsory, gratuitous and accessible to all by public assistance in meals, clothing, books, etc., where necessary.

10. Repeal of all pauper, tramp, conspiracy and sumptuary laws. Unabridged right of combination.

11. Prohibition of the employment of children of school age and the employment of female labor in occupations detrimental to health or morality. Abolition of the convict labor contract system.

12. Employment of the unemployed by the public authorities (county, city, state and nation).

13. All wages to be paid in lawful money of the United States. Equalization of women's wages with those of men where equal service is performed.

14. Laws for the protection of life and limb in all occupations, and an efficient employers' liability law.

15. The people to have the right to propose laws and to vote upon all measures of importance, according to the referendum principle.

16. Abolition of the veto power of the executive (national, state and municipal), wherever it exists.

17. Abolition of the United States senate and all upper legislative chambers.

18. Municipal self-government.

19. Direct vote and secret ballot in all elections. Universal and equal right of suffrage without regard to color, creed or sex. Election days to be legal holidays. The principle of proportional representation to be introduced.

20. All public officers to be subject to recall by their respective constituencies.

21. Uniform civil and criminal law throughout the United States. Administration of justice to be free of charge. Abolition of capital punishment.

VOTE FOR PRESIDENT BY COUNTIES, BASED UPON
VOTE CAST FOR ELECTORS AT LARGE.

COUNTIES.	McKinley, Rep.	Bryan, Fusion.	Palmer, Nat. Dem.	Levering, Pro.	Bentley, Nat. Pro.	Matchett, Soc. labor.
Adair	2,127	1,946	28	9	1
Adams	1,736	1,701	22	25	3
Allamakee.....	2,471	1,847	25	13	1	4
Appanoose.....	3,046	2,940	19	12	2	8
Audubon.....	1,705	1,417	16	11
Benton.....	3,604	2,560	63	38	2	1
Black Hawk.....	4,643	2,167	158	56	5	1
Boone.....	3,741	2,801	26	56	5	1
Bremer.....	2,116	1,704	73	20	3
Buchanan.....	2,865	2,233	50	31	1	1
Buena Vista.....	2,368	1,178	22	26	3
Butler.....	2,670	1,372	31	36	1	1
Calhoun.....	2,698	1,280	24	10
Carroll.....	2,066	2,417	25	13	1	2
Cass.....	2,959	2,240	58	13	2	2
Cedar.....	2,717	2,128	78	50	10	2
Cerro Gordo.....	3,048	1,408	38	59	14	1
Cherokee.....	2,343	1,464	25	64	3	1
Chickasaw.....	1,967	2,084	17	10	1	2
Clarke.....	1,646	1,517	11	19	1
Clay.....	1,830	933	14	19	2	1
Clayton.....	3,302	2,910	81	32	3	3
Clinton.....	5,584	4,590	83	10	2	68
Crawford.....	2,189	2,396	28	38	2	6
Dallas.....	3,326	2,316	36	55	11	3
Davis.....	1,652	2,367	8	15
Decatur.....	2,268	2,362	35	9	5	1
Delaware.....	2,799	1,778	23	24	1
Des Moines.....	4,549	3,741	241	31	1	11
Dickinson.....	1,131	517	17	14
Dubuque.....	5,203	6,570	153	18	3	11
Emmet.....	1,429	559	3	47	1	1
Fayette.....	3,523	2,822	38	54	1	3
Floyd.....	2,749	1,461	35	30	3	7
Franklin.....	2,439	894	17	9	1	1
Fremont.....	1,948	2,837	19	11	8	2
Greene.....	2,606	1,829	26	18	4	3
Grundy.....	1,894	1,206	21	13	3	1
Guthrie.....	2,541	2,220	19	41	3	1
Hamilton.....	3,074	1,300	46	15	1	3
Hancock.....	1,975	1,007	12	11	1	3
Hardin.....	3,575	1,568	38	37	4
Harrison.....	2,839	3,214	24	27	4
Henry.....	2,774	2,092	45	52	3	3
Howard.....	1,929	1,507	21	29	6
Humboldt.....	2,010	783	10	17	3	1
Ida.....	1,475	1,421	15	15	1	2
Iowa.....	2,391	1,956	79	15	3	2
Jackson.....	2,768	3,019	60	16
Jasper.....	3,713	3,279	40	39	2	1
Jefferson.....	2,478	1,772	36	35	6	2
Johnson.....	2,910	3,170	90	8	6
Jones.....	3,057	2,143	54	20	8	3
Keokuk.....	3,166	2,891	118	61	2	4
Kossuth.....	2,930	1,861	50	16	2

VOTE FOR PRESIDENT—CONTINUED.

COUNTIES.	McKinley, Rep.	Bryan, Fusion.	Palmer, Nat. Dem.	Levering, Pro.	Bentley, Nat. Pro.	Matchett, Soc. labor.
Lee	4,847	5,153	120	35	3	4
Linn	7,335	5,283	95	99	18	6
Louisa	2,035	1,334	37	33	5	3
Lucas	1,859	1,621	23	33	5	3
Lyon	1,568	1,464	5	16	2	1
Madison	2,313	2,224	23	28	6	1
Mahaaska	4,256	3,974	56	90	12	8
Marion	2,741	3,119	33	54	4	1
Marshall	4,541	2,626	66	102	7	1
Mills	2,153	1,958	18	15	2	1
Mitchell	2,498	1,031	31	17	1	1
Monona	1,526	2,558	13	40	3	1
Monroe	1,836	2,086	35	53	2	6
Montgomery	2,927	1,631	12	19	2	3
Muscatine	3,627	2,863	72	21	2	7
O'Brien	2,421	1,562	19	25	1	1
Osceola	1,094	767	12	15	1	1
Page	3,213	2,390	22	53	27	1
Palo Alto	1,595	1,547	12	35	1	1
Plymouth	2,623	2,392	47	38	1	2
Pocahontas	1,866	1,377	16	24	1	1
Polk	11,127	7,087	111	121	13	12
Pottawattamie	5,810	5,468	88	14	3	11
Poweshiek	2,969	2,013	42	49	3	1
Ringgold	2,209	1,651	18	25	9	1
Sac	2,513	1,346	17	36	5	1
Scott	6,449	4,032	278	29	16	156
Shelby	2,019	2,175	11	7	1	6
Sioux	2,841	1,898	50	24	1	1
Story	3,630	1,589	22	41	1	1
Tama	3,054	2,596	37	41	4	1
Taylor	2,468	2,283	7	16	3	1
Union	2,196	2,425	32	31	1	4
Van Buren	2,473	2,076	45	28	1	1
Wapello	4,319	4,041	112	24	7	7
Warren	2,826	2,214	20	50	2	1
Washington	2,882	2,292	51	54	15	2
Wayne	2,101	2,115	29	45	3	1
Webster	3,691	2,557	45	60	1	1
Winnebago	1,912	714	10	15	1	1
Winneshiek	3,422	2,033	50	23	6	6
Woodbury	6,204	4,376	117	97	11	4
Worth	1,696	584	15	5	1	1
Wright	2,992	1,138	20	38	2	1
Total	289,293	223,741	4,516	3,192	552	453

RECAPITULATION.

William McKinley, <i>Republican</i>	289,293
William J. Bryan, <i>Fusion</i>	223,741
John M. Palmer, <i>National Democrat</i>	4,516
Joshua Levering, <i>Prohibition</i>	3,192
Charles E. Bentley, <i>National (Prohibition)</i>	352
Charles H. Matchett, <i>Socialist</i>	453
Total.....	521,547

POPULAR VOTE FOR PRESIDENT, 1896, BY STATES.

STATES.	McKinley, Rep.	Bryan, Dem.	Palmer, N. D.	Levering, Pro.	McKinley's plurality.	Bryan's plu- rality.	Total vote.
Alabama	54,737	130,307	6,462	2,147	75,570	194,572
Arkansas	37,512	110,103	839	72,591	148,508
California	146,170	143,373	2,006	2,573	2,797	296,503
Colorado	26,271	161,153	1	1,717	134,382	189,141
Connecticut	110,285	56,740	4,334	1,808	53,545	174,390
Delaware	16,804	13,424	877	355	3,380	*31,460
Florida	11,288	32,736	854	1,778	21,448	46,461
Georgia	60,091	94,232	2,708	5,613	34,141	163,061
Idaho	6,324	23,192	176	16,868	26,695
Illinois	607,130	464,632	6,390	9,796	142,498	1,090,869
Indiana	323,734	305,573	2,145	3,056	18,181	637,135
Iowa	289,293	223,741	4,516	3,192	65,532	521,547
Kansas	159,541	171,810	1,209	1,921	12,269	336,134
Kentucky	218,171	217,890	5,114	4,781	281	445,775
Louisiana	22,037	77,175	1,831	55,138	101,046
Maine	80,485	34,688	1,870	1,570	45,777	118,593
Maryland	136,959	104,735	2,507	5,918	32,224	250,842
Massachusetts	278,976	105,711	11,749	2,998	173,265	401,668
Michigan	293,582	236,714	6,879	5,025	56,868	544,492
Minnesota	193,501	139,626	3,202	4,343	53,875	341,539
Mississippi	5,130	63,859	1,071	485	58,729	70,545
Missouri	301,940	363,667	2,355	2,169	58,727	674,019
Montana	10,494	42,537	186	32,043	53,217
Nebraska	102,304	115,880	2,385	1,193	13,576	223,245
Nevada	1,938	8,377	6,439	16,315
New Jersey	221,367	133,675	6,373	5,614	87,692	371,014
New Hampshire	57,444	21,650	3,520	779	35,794	83,670
New York	819,838	551,369	13,950	16,032	268,469	† 1,423,876
North Carolina	155,222	174,488	578	675	19,263	329,710
North Dakota	26,335	20,686	353	5,649	47,379
Ohio	525,991	477,494	1,857	5,068	48,497	1,009,225
Oregon	48,779	46,662	977	919	2,117	97,337
Pennsylvania	728,300	433,228	11,000	19,274	295,072	1,194,355
Rhode Island	37,437	14,459	1,166	1,160	22,978	54,785
South Carolina	9,231	58,798	828	49,517	69,907
South Dakota	41,042	41,225	665	183	82,950
Tennessee	143,773	166,268	1,951	3,098	17,495	320,090
Texas	167,520	370,434	5,046	1,736	202,914	544,786
Utah	13,484	64,517	21	51,033	78,022
Vermont	51,127	10,637	1,331	733	40,490	63,844
Virginia	135,368	154,709	2,129	2,350	19,341	394,664
Washington	39,153	51,646	1,668	968	12,493	93,583
West Virginia	104,414	92,927	877	1,203	11,487	199,221
Wisconsin	268,135	165,523	4,584	7,509	102,612	447,411
Wyoming	10,072	10,635	136	583	20,863
Total	7,106,779	6,502,925	133,424	132,009	1,569,100	965,246	14,023,364

* Kent county not included because of irregularities.

† There were 122,080 blank and defective votes cast which are not counted in the total for New York.

The populist vote for Bryan and Watson was as follows: Alabama, 24,059; California, 21,744; Colorado, 2,389; Florida, 2,053; Illinois, 1,093; Kansas, 46,194; Maine, 2,487; Massachusetts, 15,181; Mississippi, 7,517; Nevada, 575; New Hampshire, 379; Ohio, 26,015; Pennsylvania, 11,174; Tennessee, 4,525; Texas, 79,572; Vermont, 458; Wyoming, 286; total, 245,728.

The total vote for Grant in 1863 was 3,016,071, to 2,709,613 for Seymour. Grant's vote in 1872 was 3,597,070, to 3,334,079 for Greeley. Hayes had 4,033,950 in 1876, to 4,284,885 for Tilden. Garfield had 4,449,053 in 1880, to 4,442,035 for Hancock. Blaine had 4,851,981 in 1884, to 4,874,996 for Cleveland. Harrison had 5,441,902 in 1888, to 5,538,560 for Cleveland. Harrison had 5,162,874 in 1892, to 5,556,562 for Cleveland. Grant's majority was 305,453 in 1868; his plurality in 1872 was 729,975. Tilden's plurality in 1876 was 250,935; Garfield's plurality over Hancock in 1880 was 7,018; Cleveland's over Blaine in 1884 was 20,006; over Harrison in 1888, 96,658; over Harrison in 1892, 393,688.

ELECTORAL VOTE FOR PRESIDENT BY STATES.

STATES.	McKinley.	Bryan.	STATES.	McKinley.	Bryan.
Alabama.....	11	Nevada.....	3
Arkansas.....	8	New Hampshire.....	4
California.....	8	1	New Jersey.....	10
Colorado.....	4	New York.....	38
Connecticut.....	6	North Carolina.....	11
Delaware.....	3	North Dakota.....	3
Florida.....	4	Ohio.....	23
Georgia.....	13	Oregon.....	4
Idaho.....	3	Pennsylvania.....	32
Illinois.....	24	Rhode Island.....	4
Indiana.....	15	South Carolina.....	9
Iowa.....	13	South Dakota.....	4
Kansas.....	10	Tennessee.....	12
Kentucky.....	12	1	Texas.....	15
Louisiana.....	8	Utah.....	3
Maine.....	6	Vermont.....	4
Maryland.....	8	Virginia.....	12
Massachusetts.....	15	Washington.....	4
Michigan.....	14	West Virginia.....	6
Minnesota.....	9	Wisconsin.....	12
Mississippi.....	9	Wyoming.....	3
Missouri.....	17			
Montana.....	3	Total.....	271	176
Nebraska.....	8			

ELECTORAL VOTE FOR VICE-PRESIDENT BY STATES.

STATES.	Hobart.	Sewall.	Watson.	STATES.	Hobart.	Sewall.	Watson.
Alabama.....	11	Idaho.....	3
Arkansas.....	5	3	Illinois.....	24
California.....	8	1	Indiana.....	15
Colorado.....	4	Iowa.....	13
Connecticut.....	6	Kansas.....	10
Delaware.....	3	Kentucky.....	12	1
Florida.....	4	Louisiana.....	4	4
Georgia.....	13	Maine.....	6

ELECTORAL VOTE FOR VICE-PRESIDENT—CONTINUED.

STATES.	Hobart.	Sewall.	Watson.	STATES.	Hobart.	Sewall.	Watson.
Maryland.....	8	Pennsylvania.....	32
Massachusetts.....	15	Rhode Island.....	4
Michigan.....	14	South Carolina.....	9
Minnesota.....	9	South Dakota.....	2	2
Mississippi.....	9	Tennessee.....	12
Missouri.....	13	4	Texas.....	15	1
Montana.....	4	1	Utah.....	2	1
Nebraska.....	4	4	Vermont.....	4
Nevada.....	3	Virginia.....	12
New Hampshire.....	4	Washington.....	2	2
New Jersey.....	10	West Virginia.....	6
New York.....	36	Wisconsin.....	12
North Carolina.....	6	5	Wyoming.....	2	1
North Dakota.....				
Ohio.....	23	Total.....	271	149	27
Oregon.....	4				

PART VII.

NATIONAL AND STATE

GOVERNMENTS.

TREATY OF PEACE.

OUR NEW POSSESSIONS.

UNITED STATES GOVERNMENT.

President.—William McKinley, Ohio. Salary, \$50,000.

Vice-President.—Vacant by death. Salary, \$8,000.

CABINET.

Secretary of State.—John Hay, District of Columbia.

Secretary of the Treasury.—Lyman J. Gage, Illinois.

Secretary of War.—Elihu Root, New York.

Secretary of the Navy.—John Davis Long, Massachusetts.

Secretary of the Interior.—Ethan Allen Hitchcock, Missouri.

Secretary of Agriculture.—James Wilson, Iowa.

Postmaster-General.—Charles Emory Smith, Pennsylvania.

Attorney-General.—John W. Griggs, New Jersey.

Salary of cabinet members, \$8,000 per annum, each.

SUPREME COURT OF THE UNITED STATES.

Annual sessions are held in Washington city, commencing on the second Monday in October.

Chief Justice.—Melville W. Fuller, Illinois; appointed 1888.

Justices.—John M. Harlan, Kentucky; appointed 1877.

Horace Gray, Massachusetts; appointed 1881.

David J. Brewer, Kansas; appointed 1889.

Henry B. Brown, Michigan; appointed 1890.

George Shiras, Jr., Pennsylvania; appointed 1892.

Rufus W. Peckham, New York; appointed 1895.

Edward D. White, Louisiana; appointed 1894.

Joseph McKenna, California; appointed 1897.

Salary of chief justice, \$10,500 per annum; associate justices, \$10,000 per annum, each.

DEPARTMENT OF THE INTERIOR.

Commissioner of the General Land Office.—Binger Hermann, Oregon.

Commissioner of Patents.—Charles H. Duell.

United States Pension Agent.—Sidney L. Willson.

Commissioner of Pensions.—H. Clay Evans, Tennessee.

Commissioner of Labor.—Carroll D. Wright, Massachusetts.

Director of the Census.—William R. Merriam, Minnesota.

U. S. CIRCUIT AND DISTRICT COURTS.

EIGHTH JUDICIAL CIRCUIT.—Composed of the districts of Northern Iowa, Southern Iowa, Minnesota, Eastern Missouri, Western Missouri, Eastern Arkansas, Western Arkansas, Nebraska, Colorado, Kansas, North Dakota, South Dakota, Wyoming, and Utah.

HON. DAVID J. BREWER, Associate Justice, U. S. Supreme Court.

HON. HENRY C. CALDWELL, Little Rock, Ark., U. S. Circuit Judge.

HON. WALTER H. SANBORN, St. Paul, Minn., U. S. Circuit Judge.

HON. AMOS M. THAYER, St. Louis, Mo., U. S. Circuit Judge.

SOUTHERN DISTRICT OF IOWA.

District Judge.—Vacant.

District Attorney.—Hon. Lewis Miles, Corydon, Iowa.

U. S. Marshal.—George M. Christian, Des Moines, Iowa.

Clerk of Circuit Court.—Edward R. Mason, Des Moines, Iowa.

Clerk of District Court.—J. J. Steadman, Council Bluffs, Iowa.

NORTHERN DISTRICT OF IOWA.

District Judge.—Hon. Oliver P. Shiras, Dubuque, Iowa.

District Attorney.—Hon. Horace G. McMillan, Cedar Rapids, Iowa.

U. S. Marshal.—Edward Knott, Dubuque, Iowa.

Clerk of District and Circuit Courts.—A. J. Van Duzee, Dubuque, Iowa.

Terms of the Circuit and District Courts of the United States are held in the several divisions of the Northern district of Iowa as follows:

In the Cedar Rapids division at Cedar Rapids, on the first Tuesday in April and the second Tuesday in September.

In the Eastern division at Dubuque, on the fourth Tuesday in April and the first Tuesday in December.

In the Western division at Sioux City, on the fourth Tuesday in May and the first Tuesday in October.

In the Central division at Fort Dodge, on the second Tuesday in June and the second Tuesday in November.

Terms of the Circuit and District Courts of the United States are held in the several divisions in the Southern district of Iowa as follows:

In the Western division at Council Bluffs, on the second Tuesday in March and the third Tuesday in September.

In the Eastern division at Keokuk, on the second Tuesday in April and the third Tuesday in October.

In the Central division at Des Moines, on the second Tuesday in May and the third Tuesday in November.

UNITED STATES INTERNAL REVENUE COLLECTORS,
IOWA.

THIRD DISTRICT.

Collector.—John W. Patterson, Dubuque.

Chief Office Deputy.—Milton Howe, Dubuque.

Office Deputies.—James P. Bennett, Dubuque.

C. H. Patterson, Dubuque.

W. H. Bowen, Dubuque.

Julia A. Busby, Dubuque.

Field Deputy First Division.—C. D. Hayden, Dubuque.

Field Deputy Second Division.—D. W. Rathbun, Marion.

Field Deputy Third Division.—C. F. Johnston, Sheffield.

Field Deputy Fourth Division.—P. E. Narey, Spirit Lake.

Stamp Deputies.—Miss Mary A. Ball, Sioux City.

J. A. Runkle, Cedar Rapids.

Gaugers.—J. M. Lynch, Sioux City.

F. H. Carberry, Dubuque.

FOURTH DISTRICT.

Collector.—John M. Kemble, Burlington.

Chief Deputy Collector.—F. L. Poor, Burlington.

Office Deputies.—J. N. Martin, Burlington.

Robert Allen, Burlington.

Field Deputy First Division.—John A. O'Neal, Burlington.

Field Deputy Second Division.—S. E. Wolcott, Davenport.

Field Deputy Third Division.—H. Kay Kemble, Des Moines.

Field Deputy Fourth Division.—M. M. Parkinson, Council Bluffs.

Stamp Deputies.—L. A. Dessient, Davenport.

Wm. S. Moore, Des Moines.

J. A. McElroy, Keokuk.

Milo Smith, Clinton.

S. L. Vest, Ottumwa.

Ohio Knox, Council Bluffs.

C. A. Carter, Muscatine.

Special Deputy.—S. Kirkpatrick, St. Louis, Mo.

Clerks.—G. H. Kriechbaum, Burlington.

Miss S. A. Smythe, Burlington.

Gauger.—John Heinz, Davenport.

UNITED STATES PENSION AGENCY, IOWA AND
NEBRASKA.

Agent.—S. F. Sperry, Marion county; postoffice, Des Moines, Iowa.

UNITED STATES LAND OFFICE.

Register.—Thornton S. Howard, Des Moines.

Receiver.—S. J. Loughran, Des Moines.

UNITED STATES WEATHER BUREAU.

Local Forecast Official.—Dr. Geo. M. Chappel, Des Moines.

IOWA IN FIFTY-SIXTH CONGRESS.

U. S. SENATORS.

TERMS EXPIRE.

HON. WILLIAM B. ALLISON, Dubuque.....	1903
*HON. J. H. GEAR, Burlington.....	1901

REPRESENTATIVES.

FIRST DISTRICT.

(Population, 160,310.)

COUNTIES—Des Moines, Henry, Jefferson, Lee, Louisa, Van Buren and Washington (seven counties).

THOMAS HEDGE, Republican Burlington

SECOND DISTRICT.

(Population, 172,000.)

COUNTIES—Clinton, Iowa, Jackson, Johnson, Muscatine and Scott (six counties).

JOE R. LANE, Republican Davenport

THIRD DISTRICT.

(Population, 184,437.)

COUNTIES—Black Hawk, Bremer, Buchanan, Butler, Delaware, Dubuque, Franklin, Hardin and Wright (nine counties).

DAVID B. HENDERSON, Republican Dubuque

FOURTH DISTRICT.

(Population, 189,344)

COUNTIES—Allamakee, Cerro Gordo, Chickasaw, Clayton, Fayette, Floyd, Howard, Mitchell, Winneshiek and Worth (ten counties).

GILBERT N. HAUGEN, Republican Northwood

FIFTH DISTRICT.

(Population, 168,175.)

COUNTIES—Benton, Cedar, Grundy, Jones, Linn, Marshall and Tama (seven counties).

ROBERT G. COUSINS, Republican Tipton

*Re-elected by Twenty-eighth General Assembly for term ending March 3, 1907.

SIXTH DISTRICT.

(Population, 155,854.)

COUNTIES—Davis, Jasper, Keokuk, Mahaska, Monroe, Poweshiek and Wapello
(seven counties).

JOHN F. LACEY, RepublicanOskaloosa

SEVENTH DISTRICT.

(Population 161,320.)

COUNTIES—Dallas, Madison, Marion, Polk, Story and Warren (six counties).

JOHN A. T. HULL, Republican.....Des Moines

EIGHTH DISTRICT.

(Population, 173,484.)

COUNTIES—Adams, Appanoose, Clarke, Decatur, Fremont, Lucas, Page, Ring
gold, Taylor, Union and Wayne (eleven counties).

WILLIAM P. HEPBURN, RepublicanClarinda

NINTH DISTRICT.

(Population, 186,461.)

COUNTIES—Adair, Audubon, Cass, Guthrie, Harrison, Mills, Montgomery,
Pottawattamie and Shelby (nine counties).

SMITH MCPHERSON, Republican.....Red Oak

TENTH DISTRICT.

(Population, 188,346.)

COUNTIES—Boone, Calhoun, Carroll, Crawford, Emmet, Greene, Hamilton,
Hancock, Humboldt, Kossuth, Palo Alto, Pocahontas, Web-
ster and Winnebago (fourteen counties).

JONATHAN P. DOLLIVER, RepublicanFort Dodge

ELEVENTH DISTRICT.

(Population, 203,470.)

COUNTIES—Buena Vista, Cherokee, Clay, Dickinson, Ida, Lyon, Monona,
O'Brien, Osceola, Plymouth, Sac, Sioux and Woodbury (thir-
teen counties).

LOT THOMAS, RepublicanStorm Lake

Terms of all members of the Fifty-sixth Congress expire March
3, 1901.

THE FIFTY-SIXTH CONGRESS.

BEGAN MARCH 4, 1899. ENDS MARCH 4, 1901.

SENATE.

President pro tempore, William P. Frye, Maine. *Secretary*, Charles Bennett.

ALABAMA.

<i>Terms Expire.</i>	<i>Senators.</i>	<i>Politics.</i>	<i>P. O. Address.</i>
1901...	John T. Morgan.....	Dem.	Selma.
1903....	Edmund W. Pettus.....	Dem.....	Selma.

ARKANSAS.

1901....	James H. Berry.....	Dem.....	Bentonville.
1903....	James K. Jones.....	Dem.....	Washington.

CALIFORNIA.

1905....	Thomas R. Bard.....	Rep.....	
1903....	George C. Perkins.....	Rep.....	Oakland.

COLORADO.

1901....	Edward O. Wolcott....	Rep.....	Denver.
1903....	Henry M. Teller.....	S. Rep....	Central City. 3

CONNECTICUT.

1905....	Joseph R. Hawley.....	Rep.....	Hartford.
1903....	Orville H. Platt.....	Rep.....	Meriden.

DELAWARE.

1905....	A republican.....		
1901....	Richard R. Kenney	Dem.....	Dover.

FLORIDA.

1903....	Steven R. Mallory.....	Dem.....	Pensacola.
1903....	James Piper Tallaferra.	Dem.....	Jacksonville.

GEORGIA.

1901....	Augustus O. Bacon.....	Dem.....	Macon.
1903....	Alexander S. Clay.....	Dem.....	Marietta.

IDAHO.

<i>Terms Expire.</i>	<i>Senators.</i>	<i>Politics.</i>	<i>P. O. Address.</i>
1901....	George L. Shoup.....	Rep.....	Boise.
1903 ..	Henry Helffeld.....	Pop.....	Lewiston.

ILLINOIS.

1901 ...	Shelby M. Cullom.....	Rep.....	Springfield.
1903...	William E. Mason.....	Rep.....	Chicago.

INDIANA.

1905... ..	Albert J. Beveridge....	Rep.....	Indianapolis.
1903... ..	Charles W. Fairbanks.	Rep.....	Indianapolis.

IOWA.

1901....	* John H. Gear.....	Rep.....	Burlington.
1903....	William B. Allison.....	Rep.....	Dubuque.

KANSAS.

1901....	Lucien Baker.....	Rep.	Leavenworth.
1903....	William A. Harris.....	Pop.....	Linwood.,

KENTUCKY.

1901....	William Lindsay.....	Dem.....	Frankfort.
1903....	William J. DeBoe.....	Rep.....	Marion.

LOUISIANA.

1901... ..	Donelson Caffery.....	Dem.....	Franklin.
1903... ..	Samuel D. McEnery....	Dem.....	New Orleans.

MAINE.

1905....	Eugene Hale.....	Rep.....	Ellworth.
1901....	William P. Frye.....	Rep.....	Lewiston.

* Re-elected for term ending 1907.

SENATE—CONTINUED.

MARYLAND.

<i>Terms Expire.</i>	<i>Senators.</i>	<i>Politics.</i>	<i>P. O. Address.</i>
1905	Louis E. McComas	Rep.	Williamsport.
1903	George L. Wellington	Rep.	Cumberland.

MASSACHUSETTS.

1905	Henry Cabot Lodge	Rep.	Nahant.
1901	George F. Hoar	Rep.	Worcester.

MICHIGAN.

1905	Julius C. Burrows	Rep.	Kalamazoo.
1901	James McMillan	Rep.	Detroit.

MINNESOTA.

1905	Cushman K. Davis	Rep.	St. Paul.
1901	Knute Nelson	Rep.	Alexandria.

MISSISSIPPI.

1905	Hernando D. Money	Dem.	Carrollton.
	Will V. Sullivan	Dem.	Oxford.

MISSOURI.

1905	Francis M. Cockrell	Dem.	Warrensburg.
1903	George G. Vest	Dem.	Sweet Springs.

MONTANA.

1905	William Andrews Clark	Dem.	Butte.
1901	Thomas H. Carter	Rep.	Helena.

NEBRASKA.

	+ William V. Allen	Pop.	Madison.
1901	John M. Thurston	Rep.	Omaha.

NEVADA.

1905	William M. Stewart	S. Rep.	Carson City.
1903	John P. Jones	S. Rep.	Gold Hill.

NEW HAMPSHIRE.

1901	William E. Chandler	Rep.	Concord.
1903	Jacob H. Gallinger	Rep.	Concord.

NEW JERSEY.

1905	John Kean	Rep.	Elizabeth.
1901	William J. Sewell	Rep.	Camden.

—†Appointed to fill vacancy caused by death of Senator Walthall.

OREGON.

<i>Terms Expire.</i>	<i>Senators.</i>	<i>Politics.</i>	<i>P. O. Address.</i>
1901	George W. McBride	Rep.	St. Helens.
1903	Joseph Simon	Rep.	Portland.

PENNSYLVANIA.

	**Matthew S. Quay	Rep.	Beaver.
1903	Boies Penrose	Rep.	Philadelphia.

RHODE ISLAND.

1905	Nelson W. Aldrich	Rep.	Providence.
1901	George P. Wetmore	Rep.	Newport.

SOUTH CAROLINA.

1901	Benjamin R. Tillman	Dem.	Trenton.
1903	John L. McLaurin	Dem.	Bennettsville.

SOUTH DAKOTA.

1901	Richard F. Pettigrew		Sioux Falls.
1903	James H. Kyle	Ind.	Aberdeen.

TENNESSEE.

1905	William B. Bate	Dem.	Nashville.
1901	Thomas B. Turley	Dem.	Memphis.

TEXAS.

1905	C. A. Culberson	Dem.	Dallas.
1901	Horace Chilton	Dem.	Tyler.

UTAH.

1905	A democrat		
1903	Joseph L. Rawlins	Dem.	Salt Lake City.

VERMONT.

1905	Redfield Proctor	Rep.	Proctor.
	+ Jonathan Ross	Rep.	St. Johnsbury.

VIRGINIA.

1901	Thomas S. Martin	Dem.	Scottsville.
1906	John W. Daniel	Dem.	Lynchburg.

WASHINGTON.

1905	Addison G. Foster	Rep.	Tacoma.
1903	George Turner	Pop.	Spokane.

NEW YORK.			
1905....	Chauncey M. Depew.....	Rep.....	New York.
1903....	Thomas C. Platt.....	Rep.....	Owego.
NORTH CAROLINA.			
1901....	Marlon Butler.....	Pop.....	Elliott.
1903....	Jeter C. Pritchard.....	Rep.....	Marshall.
NORTH DAKOTA.			
1905....	P. J. McCumber.....	Rep.....	Wahpeton.
1903....	Henry U. Hansbrough.....	Rep.....	Devil's Lake.
OHIO.			
1903....	Joseph B. Foraker.....	Rep.....	Cincinnati.
1905....	Marcus A. Hanna.....	Rep.....	Cleveland.

WEST VIRGINIA.			
1905....	Nathan B. Scott.....	Rep.....	Wheeling.
1901....	Stephen B. Elkins.....	Rep.....	Elkins.

WISCONSIN.			
1905....	Joseph V. Quarles.....	Rep.....	Milwaukee.
1903....	John C. Spooner.....	Rep.....	Madison.

WYOMING.			
1905....	Clarence D. Clark.....	Rep.....	Evanston.
1901....	Francis E. Warren.....	Rep.....	Cheyenne.

Republicans, 52; democrats, 23; populists, 5; silver republicans, 3; independent, 1; unknown, 1; vacancies, 2.

* Successor not elected at time of going to press. † Appointed to fill vacancy caused by the death of Senator Hayward. ** Appointed by the governor, legislature failing to elect. †† Appointed to fill vacancy caused by the death of Senator Morrill.

HOUSE OF REPRESENTATIVES.

Speaker.—D. B. HENDERSON. *Clerk of the House.*—ALEXANDER MCDOWELL.
Speaker's Private Secretary.—JULIAN W. RICHARDS.

ALABAMA.			
<i>Dist.</i>	<i>Representative.</i>	<i>Politics.</i>	<i>P. O. Address.</i>
1	George W. Taylor.....	Dem.....	Demopolis.
2	J. F. Stallings.....	Dem.....	Greenville.
3	H. D. Clayton.....	Dem.....	Eufaula.
4	Gaston A. Robbins.....	Dem.....	Selma.
5	Willis Brewer.....	Dem.....	Hayneville.
6	J. H. Bankhead.....	Dem.....	Fayette.
7	John L. Burnett.....	Dem.....	Gadsden.
8	Joseph Wheeler.....	Dem.....	Wheeler.
9	O. W. Underwood.....	Dem.....	Birmingham.

CALIFORNIA.			
<i>Dist.</i>	<i>Representative.</i>	<i>Politics.</i>	<i>P. O. Address.</i>
1	John A. Barham.....	Rep.....	Santa Rosa.
2	Marion DeVries.....	Dem.....	Stockton.
3	Victor Metcalf.....	Rep.....	Oakland.
4	Julius Kahn.....	Rep.....	San Francisco.
5	Eugene F. Loud.....	Rep.....	San Francisco.
6	Russell J. Waters.....	Rep.....	Los Angeles.
7	James C. Needham.....	Rep.....	Modesto.

COLORADO.			
1	John F. Shafroth.....	Silver.....	Denver.
2	John C. Bell.....	Pop.....	Montrose.

CONNECTICUT.			
1	E. Stephens Henry.....	Rep.....	Rockwell.
2	N. D. Sperry.....	Rep.....	New Haven.
3	Charles A. Russell.....	Rep.....	Killingly.
4	E. J. Hill.....	Rep.....	Norwalk.

ARKANSAS.			
1	Philip D. McCulloch.....	Dem.....	Marianna.
2	John S. Little.....	Dem.....	Greenwood.
3	Thomas C. McRae.....	Dem.....	Prescott.
4	William L. Terry.....	Dem.....	Little Rock.
5	Hugh A. Dinsmore.....	Dem.....	Fayetteville.
6	Stephen Brundidge, Jr.....	Dem.....	Searcy.

HOUSE OF REPRESENTATIVES—CONTINUED.

DELAWARE.

Dist.	Representative.	Politics.	P. O. Address.
	John H. Hoffecker.....	Rep	Smyrna.

FLORIDA.

1	Stephen M. Sparkman.....	Dem.	Tampa.
2	Robert W. Davis.....	Dem.	Palatka.

GEORGIA.

1	Rufus E. Lester.....	Dem.	Savannah.
2	James M. Griggs.....	Dem.	Dawson.
3	E. B. Lewis.....	Dem.	Montezuma.
4	W. C. Adamson.....	Dem.	O Carrollton.
5	L. F. Livingston.....	Dem.	Kings.
6	C. L. Bartlett.....	Dem.	Macon.
7	J. W. Maddox.....	Dem.	Rome.
8	W. M. Howard.....	Dem.	Lexington.
9	F. C. Tate.....	Dem.	Jasper.
10	W. H. Fleming.....	Dem.	Augusta.
11	William G. Brantley.....	Dem.	Brunswick.

IDAHO.

	Edgar Wilson.....	Silver.	Boise.
--	-------------------	---------	--------

ILLINOIS.

1	James R. Mann.....	Rep.	Chicago.
2	William Lorimer.....	Rep.	Chicago.
3	George P. Foster.....	Dem.	Chicago.
4	Thomas Cusack.....	Dem.	Chicago.
5	Edward T. Noonan.....	Dem.	Chicago.
6	Henry S. Boutell.....	Rep.	Chicago.
7	George E. Foss.....	Rep.	Chicago.
8	Albert J. Hopkins.....	Rep.	Aurora.
9	Robert R. Hitt.....	Rep.	Mount Morris.
10	George W. Prince.....	Rep.	Galesburg.
11	Walter Reeves.....	Rep.	Streator.
12	Joseph G. Cannon.....	Rep.	Danville.
13	Vespasian Warner.....	Rep.	Ollinton.
14	Joseph V. Graft.....	Rep.	Pekin.
15	Benjamin F. Marsh.....	Rep.	Warsaw.
16	W. E. Williams.....	Dem.	Pittsfield.
17	Benjamin F. Calwell.....	Dem.	Chatham.
18	Thomas M. Jett.....	Dem.	Hillsboro.

KENTUCKY.

Dist.	Representative.	Politics.	P. O. Address.
1	Charles K. Wheeler.....	Dem	Paducah.
2	Henry D. Allen.....	Dem	Morganfield.
3	John S. Rhea.....	Dem	Russellville.
4	David H. Smith.....	Dem	Hodgensville.
5	Oscar Turner.....	Dem	Louisville.
6	Albert S. Berry.....	Dem	Newport.
7	June Gayle.....	Dem	Owenton.
8	G. G. Gilbert.....	Dem	Shelbyville.
9	Samuel J. Pugh.....	Rep	Vanceburg.
10	Thomas Y. Fitzpatrick.....	Dem	Prestonburg.
11	Vincent Boering.....	Rep	London.

LOUISIANA.

1	Adolp. Meyer.....	Dem	New Orleans.
2	Robert C. Davey.....	Dem	New Orleans.
3	Robert F. Broussard.....	Dem	New Iberia.
4	Phanor Breazeale.....	Dem	Natchitoches.
5	Joseph E. Ransdell.....	Dem	Lake Providence.
6	Samuel M. Robertson.....	Dem	Baton Rouge.

MAINE.

1	Amos L. Allen.....	Rep	Alfred.
2	Charles E. Littlefield.....	Rep	Rockland.
3	Edwin C. Burleigh.....	Rep.	Augusta.
4	Charles A. Boutelle.....	Rep.	Bangor.

MARYLAND.

1	John W. Smith.....	Dem.	Snow Hill.
2	William B. Baker.....	Rep.	Aberdeen.
3	Frank C. Wachter.....	Rep.	Baltimore.
4	James W. Denny.....	Dem.	Baltimore.
5	Sydney E. Mudd.....	Rep.	La Plata.
6	George A. Pearre.....	Rep.	Cumberland.

MASSACHUSETTS.

1	George P. Lawrence.....	Rep.	North Adams.
2	Frederick H. Gillett.....	Rep.	Springfield.
3	John R. Thayer.....	Dem.	Worcester.
4	George W. Weymouth.....	Rep	Fitchburg.
5	William S. Knox.....	Rep.	Lawrence.
6	William H. Moody.....	Rep.	Haverhill.

- 19 Joseph B. Crowley.....Dem.....Robinson.
- 20 J. R. Williams.....Dem.....Carmi.
- 21 W. A. Rodenburg.....Rep.....East St. Louis.
- 22 George W. Smith.....Rep.....Murphysboro.

INDIANA.

- 1 James A. Hemenway.....Rep.....Booneville.
- 2 R. W. Miers.....Dem.....Bloomington.
- 3 William T. Zepor.....Dem.....Corydon.
- 4 Francis M. Griffith.....Dem.....Vevay.
- 5 George W. Faris.....Rep.....Terre Haute.
- 6 James E. Watson.....Rep.....Rushville.
- 7 Jesse Overstreet.....Rep.....Indianapolis.
- 8 George W. Oromer.....Rep.....Muncie.
- 9 Charles B. Landis.....Rep.....Delphi.
- 10 Edgar D. Crumpacker.....Rep.....Valparaiso.
- 11 George W. Steele.....Rep.....Marion.
- 12 J. M. Robinson.....Dem.....Fort Wayne.
- 13 Abram L. Brick.....Rep.....South Bend.

IOWA.

- 1 Thomas Hedge.....Rep.....Burlington.
- 2 Joe R. Lane.....Rep.....Davenport.
- 3 David B. Henderson.....Rep.....Dubuque.
- 4 Gilbert N. Haugen.....Rep.....Northwood.
- 5 Robert G. Cousins.....Rep.....Tipton.
- 6 John F. Lacey.....Rep.....Oskaloosa.
- 7 J. A. T. Hull.....Rep.....Des Moines.
- 8 William P. Hepburn.....Rep.....Clarinda.
- 9 Smith McPherson.....Rep.....Red Oak.
- 10 J. P. Dolliver.....Rep.....Ft. Dodge.
- 11 Lot Thomas.....Rep.....Storm Lake.

KANSAS.

At Large.

- W. J. Bailey.....Rep.....Baileyville.
- 1 Charles Curtis.....Rep.....Topeka.
- 2 J. D. Bowersock.....Rep.....Lawrence.
- 3 E. R. Ridgeley.....Pop.....Pittsburg.
- 4 J. M. Miller.....Rep.....Council Grovs.
- 5 W. A. Calderhead.....Rep.....Marysville.
- 6 W. A. Reeder.....Rep.....Logan.
- 7 Chester I. Long.....Rep.....Medicine Lodge.

- 7 Ernest W. Roberts.....Rep.....Chelsea.
- 8 Samuel W. McCall.....Rep.....Winchester.
- 9 John F. Fitzgerald.....Dem.....Boston.
- 10 Henry F. Naphen.....Dem.....Boston.
- 11 Charles F. Sprague.....Rep.....Brookline.
- 12 William O. Lovering.....Rep.....Taunton.
- 13 William S. Greene.....Rep.....Fall River.

MICHIGAN.

- 1 John B. Corliss.....Rep.....Detroit.
- 2 Henry C. Smith.....Rep.....Adrian.
- 3 Washington Gardner.....Rep.....Albion.
- 4 Edward L. Hamilton.....Rep.....Niles.
- 5 William Alden Smith.....Rep.....Grand Rapids.
- 6 Samuel W. Smith.....Rep.....Pontiac.
- 7 Edgar Weeks.....Rep.....Mount Clemens.
- 8 J. W. Fordney.....Rep.....Saginaw.
- 9 R. P. Bishop.....Rep.....Ludington.
- 10 Rosseau O. Crump.....Rep.....West Bay City.
- 11 William S. Mesick.....Rep.....Mancelona.
- 12 Carlos D. Sheldon.....Rep.....Houghton.

MINNESOTA.

- 1 James A. Tawney.....Rep.....Wisona.
- 2 James T. McOleary.....Rep.....Mankato.
- 3 Joel P. Heatwole.....Rep.....Northfield.
- 4 Fred C. Stevens.....Rep.....St. Paul.
- 5 Loren Fletcher.....Rep.....Minneapolis.
- 6 Page Morris.....Rep.....Duluth.
- 7 Frank M. Eddy.....Rep.....Glenwood.

MISSISSIPPI.

- 1 John M. Allen.....Dem.....Tupelo.
- 2 Thomas Spight.....Dem.....Ripley.
- 3 Thomas O. Catchings.....Dem.....Vicksburg.
- 4 A. F. Fox.....Dem.....Westpoint.
- 5 J. S. Williams.....Dem.....Yazoo.
- 6 Frank A. McLain.....Dem.....Gloster.
- 7 Patrick Henry.....Dem.....Brandon.

MISSOURI.

- 1 James T. Lloyd.....Dem.....Shelbyville.
- 2 W. W. Rucker.....Dem.....Keytesville.
- 3 John T. Daugherty.....Dem.....Liberty.
- 4 Charles F. Cochran.....Dem.....St. Joseph.

HOUSE OF REPRESENTATIVES—CONTINUED.

MISSOURI—Continued.

Dist.	Representative.	Politics.	P. O. Address.
5	William S. Cowherd.....	Dem	Kansas City.
6	D. A. DeArmond.....	Dem	Butler.
7	James Cooney.....	Dem	Marshall.
8	D. W. Shackelford.....	Dem	Jefferson City.
9	Champ Clark.....	Dem	Bowling Green.
10	Richard Bartholdt.....	Rep	St. Louis.
11	Charles F. Joy.....	Rep	St. Louis.
12	Charles E. Pearce.....	Rep	St. Louis.
13	Edward Robb.....	Dem	Perryville.
14	William D. Vandiver.....	Dem	Oape Girardeau.
15	Mæcenas E. Benton.....	Dem	Neosha.

MONTANA.

1	A. J. Campbell.....	Dem	Butte.
---	---------------------	-----	--------

NEBRASKA.

1	E. J. Burkett.....	Rep	Lincoln.
2	David H. Mercer.....	Rep	Omaha.
3	John S. Robinson.....	Dem	Madison.
4	William L. Stark.....	Pop	Aurora.
5	R. D. Sutherland.....	Pop	Nelson.
6	William Neville.....	Pop	North Platte.

NEVADA.

1	F. G. Newlands.....	Silver	Reno.
---	---------------------	--------	-------

NEW HAMPSHIRE.

1	Cyrus A. Sulloway.....	Rep	Manchester.
2	Frank G. Clarke.....	Rep	Peterboro.

NEW JERSEY.

1	Henry C. Loudenslager.....	Rep	Paulsboro.
2	John G. Gardner.....	Rep	Atlantic City.
3	Benjamin F. Howell.....	Rep	New Brunswick.
4	Joshua S. Salmon.....	Dem	Boonton.
5	James F. Stewart.....	Rep	Paterson.
6	R. Wayne Parker.....	Rep	Newark.
7	William D. Daly.....	Dem	Hoboken.
8	Charles N. Fowler.....	Rep	Elizabeth.

NEW YORK.

1	T. B. Scudder.....	Dem	Glenhead.
---	--------------------	-----	-----------

NORTH DAKOTA.

Dist.	Representative.	Politics.	P. O. Address.
1	B. E. Spalding.....	Rep	Fargo.

OHIO.

1	W. B. Shattuc.....	Rep	Cincinnati.
2	J. H. Bromwell.....	Rep	Cincinnati.
3	John L. Brenner.....	Dem	Dayton.
4	R. B. Gordon.....	Dem	St. Marys.
5	Davis Meekison.....	Dem	Napoleon.
6	Seth W. Brown.....	Rep	Lebanon.
7	Walter L. Weaver.....	Rep	Springfield.
8	Archibald Lybrand.....	Rep	Delaware.
9	James H. Southard.....	Rep	Toledo.
10	Stephen R. Morgan.....	Rep	Oak Hill.
11	Charles H. Grosvenor.....	Rep	Athens.
12	John J. Lentz.....	Dem	Columbus.
13	James A. Norton.....	Dem	Tiffin.
14	Winfield S. Kerr.....	Rep	Mansfield.
15	Henry C. Van Voorhis.....	Rep	Zanesville.
16	Joseph J. Gill.....	Rep	Steubenville.
17	John A. McDowell.....	Dem	Millersburg.
18	Robert W. Tayler.....	Rep	Lisbon.
19	Charles Dick.....	Rep	Akron.
20	F. O. Phillips.....	Rep	Medina.
21	Theo. E. Burton.....	Rep	Cleveland.

OREGON.

1	Thomas H. Tongue.....	Rep	Hillsboro.
2	M. A. Moody.....	Rep	Dalles.

PENNSYLVANIA.

At Large.

	Galusha A. Grow.....	Rep	Glenwood.
	Samuel A. Davenport.....	Rep	Erie.
1	H. H. Bingham.....	Rep	Philadelphia.
2	Robert Adams, Jr.....	Rep	Philadelphia.
3	William McAleer.....	Dem	Philadelphia.
4	James E. Young.....	Rep	Philadelphia.
5	Alfred C. Harmer.....	Rep	Philadelphia.
6	Thomas S. Butler.....	Rep	West Chester.
7	Irving P. Wanger.....	Rep	Norristown.

2	John J. Fitzgerald	Dem.	Brooklyn.
3	Edmond H. Briggs	Dem.	Brooklyn.
4	Bertram T. Clayton	Dem.	Brooklyn.
5	Frank E. Wilson	Dem.	Brooklyn.
6	Mitchell May	Dem.	Brooklyn.
7	Nicholas Muller	Dem.	New York.
8	Daniel J. Riordan	Dem.	New York.
9	Thomas J. Bradley	Dem.	New York.
10	Amos J. Cummings	Dem.	New York.
11	William Sulzer	Dem.	New York.
12	George B. McClellan	Dem.	New York.
13	Jefferson M. Levy	Dem.	New York.
14	William Astor Chanler	Dem.	New York.
15	Jacob Rupert, Jr.	Dem.	New York.
16	John Q. Underhill	Dem.	New Rochelle.
17	A. S. Tompkins	Rep.	Nyack.
18	John H. Ketchum	Rep.	Dover Plains.
19	A. V. S. Cochrane	Rep.	Hudson.
20	Martin H. Glynn	Dem.	Albany.
21	John K. Stewart	Rep.	Amsterdam.
22	Lucius N. Littauer	Rep.	New York.
23	Louis W. Emerson	Rep.	Warrensburg.
24	Charles A. Chickering	Rep.	Openhagen.
25	James S. Sherman	Rep.	Utica.
26	George W. Ray	Rep.	Norwich.
27	M. E. Driscoll	Rep.	Syracuse.
28	Sereno E. Payne	Rep.	Auburn.
29	Charles W. Gillet	Rep.	Addison.
30	James W. Wadsworth	Rep.	Geneseo.
31	J. M. E. O'Grady	Rep.	Rochester.
32	William H. Ryan	Dem.	Buffalo.
33	D. S. Alexander	Rep.	Buffalo.
34	Edward B. Vreeland	Rep.	Salamanca.

NORTH CAROLINA.

1	John H. Small	Dem.	Elizabeth City.
2	George H. White	Rep.	Tarboro.
3	Charles R. Thomas	Dem.	Newbern.
4	John W. Atwater	Pop	Rtalto.
5	W. W. Kitchen	Dem.	Roxboro.
6	John D. Bellamy	Dem.	Wilmington.
7	Theo. F. Klutz	Dem.	Salisbury.
8	R. Z. Litney	Rep.	Taylorsville.
	W. T. Crawford	Dem.	Waynesville.

8	Laird H. Barber	Dem.	Mauch Chunk.
9	Henry D. Green	Dem.	Reading.
10	Marlott Brosius	Rep.	Lancaster.
11	William O'Connell	Rep.	Scranton.
12	S. W. Davenport	Dem.	Plymouth.
13	James W. Ryan	Dem.	Pottsville.
14	M. E. Olmstead	Rep.	Harrisburg.
15	Frederick C. Wright	Rep.	Susquehanna.
16	Horace B. Packer	Rep.	Wellsboro.
17	R. K. Polk	Dem.	Danville.
18	T. M. Mahon	Rep.	Chambersburg.
19	Edward Zeigler	Dem.	York.
20	Joseph E. Thropp	Rep.	Bedford.
21	S. M. Jack	Rep.	Indiana.
22	John Dalzell	Rep.	Pittsburg.
23	W. H. Graham	Rep.	Allegheny.
24	E. F. Acheson	Rep.	Washington.
25	J. B. Showalter	Rep.	Chicory.
26	A. Gaston	Dem.	Meadville.
27	J. C. Sibley	Dem.	Franklin.
28	J. K. P. Hall	Dem.	Ridgeway.

RHODE ISLAND.

1	Melville Bull	Rep.	Middletown.
2	Adin B. Capron	Rep.	Smithfield.

SOUTH CAROLINA.

1	William Elliott	Dem.	Beaufort.
2	W. J. Talbert	Dem.	Clarksville.
3	A. C. Latimer	Dem.	Belton.
4	Stanyarne Wilson	Dem.	Spartanburg.
5	D. E. Finley	Dem.	Yorkville.
6	James Norton	Dem.	Mullins.
7	J. W. Stokes	Dem.	Orangeburg.

SOUTH DAKOTA.

At Large.

	Robert J. Gamble	Rep.	Yankton.
	Charles H. Burke	Rep.	Pierre.

TENNESSEE.

1	Walter P. Brownlow	Rep.	Jonesboro.
2	Henry R. Gibson	Rep.	Knoxville.
3	John A. Moon	Dem.	Chattanooga.
4	O. A. Snodgrass	Dem.	Crossville.

HOUSE OF REPRESENTATIVES—CONTINUED.

TENNESSEE—Continued.

Dist.	Representative.	Politics.	P. O. Address.
5	J. D. Richardson	Dem.	Murfreesboro.
6	John W. Gaines	Dem.	Nashville.
7	N. N. Cox	Dem.	Franklin.
8	Thetus W. Sims	Dem.	Linden.
9	Rice A. Pierce	Dem.	Union City.
10	E. W. Carmack	Dem.	Memphis.

TEXAS.

1	T. H. Ball	Dem.	Huntsville.
2	S. B. Cooper	Dem.	Beaumont.
3	R. U. DeGraffenreid	Dem.	Longview.
4	John L. Sheppard	Dem.	Pittsburg.
5	J. W. Bailey	Dem.	Gainesville.
6	R. E. Burke	Dem.	Dallas.
7	R. L. Henry	Dem.	Waco.
8	S. W. T. Lanham	Dem.	Weatherford.
9	A. S. Burleson	Dem.	Austin.
10	R. B. Hawley	Rep.	Galveston.
11	Rudolph Kleburg	Dem.	Cuero.
12	James L. Slayden	Dem.	San Antonio.
13	John H. Stephens	Dem.	Vernon.

UTAH.

* Brigham H. Roberts	Dem.	Centerville.
----------------------	------	--------------

VERMONT.

1	Henry H. Powers	Rep.	Morrisville.
2	William W. Grout	Rep.	Barton.

VIRGINIA.

1	W. A. Jones	Dem.	Warsaw.
2	William A. Young	Dem.	Norfolk.
3	John Lamb	Dem.	Richmond.
4	Sidney P. Epes	Dem.	Blackstone.
5	Claude A. Swanson	Dem.	Chatham.
6	Peter J. Otey	Dem.	Lynchburg.
7	James Hay	Dem.	Madison.
8	John F. Rixey	Dem.	Brandy.
9	William F. Rhea	Dem.	Bristol.
10	J. M. Quarles	Dem.	Staunton.

WASHINGTON.

At Large.

Dist.	Representative.	Politics.	P. O. Address.
W. L. Jones	Rep.	Yakima.	
F. W. Cushman	Rep.	Tacoma.	

WEST VIRGINIA.

1	B. B. Dovener	Rep.	Wheeling.
2	A. G. Dayton	Rep.	Phillippi.
3	Daniel E. Johnson	Dem.	Bluefield.
4	E. H. Freer	Rep.	Harrisville.

WISCONSIN.

1	Henry A. Cooper	Rep.	Racine.
2	Herman B. Dahle	Rep.	Mt. Horeb.
3	J. W. Babcock	Rep.	Necedah.
4	Theobald Otjen	Rep.	Milwaukee.
5	S. S. Barney	Rep.	West Bend.
6	J. H. Davidson	Rep.	Oshkosh.
7	John J. Esch	Rep.	La Crosse.
8	E. S. Minor	Rep.	Sturgeon Bay.
9	Alexander Stewart	Rep.	Wausau.
10	John J. Jenkins	Rep.	Chippewa Falls.

WYOMING.

F. W. Mondell	Rep.	Newcastle.
---------------	------	------------

Republicans, 185; democrats, 163; populists, 8; silver party, 3.

DELEGATES FROM TERRITORIES.

ARIZONA.

J. F. Wilson	Dem.	Prescott.
--------------	------	-----------

NEW MEXICO.

Pedro Perea	Rep.	Bernalillo.
-------------	------	-------------

OKLAHOMA.

Dennis Flynn	Rep.	Guthrie.
--------------	------	----------

* Elected, but refused admission by the House of Representatives.

STATE GOVERNMENTS.

ALABAMA—CAPITAL, MONTGOMERY.

Governor, Jos. F. Johnston; *Secretary of State*, Robert P. McDavid; *Treasurer*, Geo. W. Ellis; *Auditor*, W. S. White; *Superintendent Public Instruction*, Jno. W. Abercrombie; *Attorney-General*, Chas. G. Brown; *Railroad Commissioners*, Jas. Crook, O. Kyle, — Caffey; *State Librarian*, James M. Riggs; *Adjutant-General*, W. W. Brandon; *President Board of Convict Inspectors*, S. B. Trapp; *State Health Officer*, W. H. Sanders; *Commissioner of Agriculture*, I. F. Culver.

ALASKA—CAPITAL, SITKA.

Governor, John G. Brady; *Clerk of United States District Court and ex-officio Secretary and Treasurer of Territory*, Albert D. Elliott; *United States District Judge*, Charles S. Johnson; *United States Attorney*, Robert A. Friedrich; *United States Marshal*, James M. Shoup; *Superintendent Public Instruction*, W. A. Kelly.

ARIZONA—CAPITAL, PHOENIX.

Lieutenant-Governor, L. O. Murphy; *Secretary of State*, C. H. Akers; *Treasurer*, T. W. Pemberton; *Auditor*, G. W. Veckars; *Superintendent Public Instruction*, R. L. Long; *Attorney-General*, C. F. Ainsworth; *State Librarian*, C. H. Akers.

ARKANSAS—CAPITAL, LITTLE ROCK.

Governor, Daniel W. Jones; *Lieutenant-Governor*, Robert L. Lawrence; *Secretary of State*, Alex C. Hull; *Treasurer*, Thomas E. Little; *Auditor*, Clay Sloan; *Superintendent Public Instruction*, J. J. Doyne; *Attorney-General*, Jeff Davis; *Railroad Commissioners*, Robert Neill, J. G. Wallace, Henry W. Wells; *State Librarian*, *Secretary of State and ex-officio Librarian*, Alex C. Hull; *Commissioner of Mines, Manufactures and Agriculture*, Frank Hill; *State Land Commissioner*, J. W. Colquitt.

CALIFORNIA—CAPITAL, SACRAMENTO.

Governor, Henry T. Gage; *Lieutenant-Governor*, Jacob H. Neff; *Secretary of State*, Charles Forrest Curry; *Treasurer*, Truman

Reeves; *Comptroller*, E. P. Colgan; *Superintendent Public Instruction*, Thomas J. Kirk; *Attorney-General*, Tney L. Ford; *Railroad Commissioners*, E. B. Edson, C. S. Laumeister, N. Blackstock; *State Librarian*, J. L. Gillis; *Justices of Supreme Court*, W. H. Beatty, chief justice; associate justices: Ralph C. Harrison, C. H. Garoutte, F. W. Henshaw, Jackson Temple, T. B. McFarland, Walter Van Dyke; *Supreme Court Commissioners*, John Haynes, E. W. Britt, N. P. Chipman, Wheaton A. Gray, Jas. A. Cooper; *Surveyor-General and ex-officio Register of State Land Office*, Martin J. Wright; *Clerk of Supreme Court*, George W. Root; *Adjutant-General*, W. H. Seamans; *Superintendent of State Printing*, A. J. Johnston; *State Library Trustees*, Frank D. Ryan, Allen B. Lemmon, W. C. Van Fleet, Dr. Thomas Flint, Bradner W. Lee; *Bank Commissioners*, John Markley, A. W. Barrett, Barnard Murphy.

COLORADO—CAPITAL, DENVER.

Governor, Charles S. Thomas; *Lieutenant-Governor*, Francis Carney; *Secretary of State*, Elmer F. Beckwith; *Treasurer*, John H. Fesler; *Auditor*, George W. Temple; *Superintendent Public Instruction*, Helen L. Grenfell; *Attorney-General*, David M. Campbell; *Railroad Commissioners*, State Board of Equalization; *State Librarian*, Hattie M. Stevenson.

CONNECTICUT—CAPITAL, HARTFORD.

Governor, George E. Lounsbury; *Lieutenant-Governor*, Lyman A. Mills; *Secretary of State*, Huber Clark; *Treasurer*, Charles S. Mersick; *Comptroller*, Thompson S. Grant; *Auditors*, D. Ward Northrop, Walter A. Riley; *Attorney-General*, Charles Phelps; *Railroad Commissioners*, William O. Seymour, Orsamus R. Fyler, Washington F. Wilcox; *State Librarian*, Charles J. Hoadly; *Commissioner of School Fund*, Carnot O. Spencer; *Insurance Commissioner*, Edwin L. Scofield; *Bank Commissioners*, Sidney W. Crofut, Charles H. Noble.

DELAWARE—CAPITAL, DOVER.

Governor, Ebe W. Tunnell; *Secretary of State*, James H. Hughes; *Treasurer*, L. H. Ball; *Auditor*, John A. Lingo; *Superintendents Public Instruction*, C. C. Lindale, Kent county; W. T. Smith, New Castle county; John W. Wiley, Sussex county; *Attorney-General*, Robert C. White; *State Librarian*, Thomas W. Jefferson.

FLORIDA—CAPITAL, TALLAHASSEE.

Governor, Wm. D. Bloxham; *Secretary of State*, Jno. L. Crawford; *Treasurer*, Jas. B. Whitfield; *Auditor*, Wm. H. Reynolds; *Superin-*

tendent Public Instruction, Wm. N. Sheats; *Attorney-General*, Wm. B. Lamar; *Commissioner Agriculture*, L. B. Wombwell; *State Librarian*, Jno. L. Crawford is *ex-officio* librarian; *Railroad Commissioners*, H. E. Day, chairman, J. M. Bryan, Jno. L. Morgan.

GEORGIA—CAPITAL, ATLANTA.

Governor, A. D. Candler; *Secretary of State*, Philip Cook; *Treasurer*, W. J. Speer; *Auditor*, W. A. Wright; *Superintendent Public Instruction*, G. R. Glenn; *Attorney-General*, J. M. Terrell; *Railroad Commissioners*, S. R. Atkinson, T. A. Crenshaw, L. N. Srammell; *State Librarian*, James Brown; *Superintendent State Penitentiary*, Joz. Turner; *Superintendent Agriculture*, O. B. Stephens; *State Chemist*, J. M. McCandless; *State Geologist*, W. S. Yeates; *Adjutant-General*, J. M. Kell; *State Pension Commissioner*, Richard Johnson.

IDAHO—CAPITAL, BOISE CITY.

Governor, Frank Steunenberg; *Lieutenant-Governor*, Joseph H. Hutchinson; *Secretary of State*, M. Patrie; *Treasurer*, Lucius Cozzins Rice; *Auditor*, Bartlett Sinclair; *Superintendent Public Instruction*, Miss Permeal French; *Attorney-General*, Samuel H. Hays; *Immigration Commissioner*, C. J. Bassett; *State Librarian*, Mrs. C. A. Gainer; *State Game Warden*, Charles Arbuckle; *Chief Justice Supreme Court*, Joseph W. Houston; *State Sheep Inspector*, Robert P. Chattin; *State Engineer*, Douglass W. Ross; *Superintendent Soldiers' Home*, William Ainslie; *Warden State Penitentiary*, John Hailey.

ILLINOIS—CAPITAL, SPRINGFIELD.

Governor, John R. Tanner; *Lieutenant-Governor*, William A. Northcott; *Secretary of State*, James A. Rose; *Treasurer*, Floyd K. Whittemore; *Auditor*, James S. McCullough; *Superintendent Public Instruction*, Alfred Bayliss; *Attorney-General*, Edward C. Akin; *Railroad Commissioners*, C. J. Lindley, Joseph E. Bidwill, C. S. Rannels; *State Librarian*, James A. Rose, secretary of state and *ex-officio* state librarian; *Assistant Librarian*, Maude Thayer.

INDIANA—CAPITAL, INDIANAPOLIS.

Governor, James A. Mount; *Lieutenant-Governor*, William S. Haggard; *Secretary of State*, Union B. Hunt; *Treasurer*, Leopold Levy; *Auditor*, William H. Hart; *Superintendent Public Instruction*, Frank L. Jones; *Attorney-General*, William L. Taylor; *State Librarian*, William E. Henry.

IOWA—CAPITAL, DES MOINES.

For list of officials see page 77.

KANSAS—CAPITAL, TOPEKA.

Governor, W. E. Stanley; *Lieutenant-Governor*, H. E. Richter; *Secretary of State*, Geo. A. Clark; *Treasurer*, Frank Grimes; *Auditor*, Geo. E. Cole; *Superintendent Public Instruction*, Frank Nelson; *Attorney-General*, A. A. Godard; *Court of Visitation*, W. A. Johnson, L. S. Crum, J. C. Postlethwaite; *State Librarian*, Annie E. Diggs.

KENTUCKY—CAPITAL, FRANKFORT.

Governor, W. S. Taylor; *Lieutenant-Governor*, John Marshall; *Secretary of State*, Caleb Powers; *Treasurer*, W. R. Day; *Auditor*, John S. Sweeney; *Superintendent Public Instruction*, John Burke; *Attorney-General*, C. J. Pratt; *Railroad Commissioners*, J. F. Dempsey, C. C. McChero, John C. Wood; *State Librarian*, Pauline Helen Hardin.

*LOUISIANA—CAPITAL, BATON ROUGE.

Governor, Murphy J. Foster; *Lieutenant-Governor*, Robert H. Snyder; *Secretary of State*, John T. Neichel; *Treasurer*, A. V. Tournette; *Auditor*, W. W. Heard; *Superintendent Public Education*, J. V. Calhoun; *Attorney-General*, M. J. Cunningham; *Railroad Commissioners*, C. L. DeTuentes, R. N. Simms, W. L. Foster; *State Librarian*, Mrs. Albertine F. Phillips.

MAINE—CAPITAL, AUGUSTA.

Governor, Llewellyn Powers; *Secretary of State*, Byron Boyd; *Treasurer*, F. M. Simpson; *Superintendent Public Instruction*, W. W. Stetson; *Railroad Commissioners*, J. B. Peaks, B. F. Chadbourne, Frederick Danforth; *State Librarian*, L. D. Carver; *Adjutant-General*, John T. Richards, *Land Agent*, Charles E. Oak; *Insurance Commissioner*, S. W. Carr; *Bank Examiner*, F. E. Timberlake; *Commissioner Industrial and Labor Statistics*, Sam'l W. Matthews.

MARYLAND—CAPITAL, ANNAPOLIS.

Governor-elect, John Walter Smith; *Secretary of State*, not yet appointed; *Treasurer*, T. J. Shayock; *Superintendent Public Instruction*, E. B. Prettyman; *Attorney-General*, Geo. R. Gaisher, Jr.; *State Librarian*, Anna Burton Jeffers.

*The term of office of all state officers will expire in April, 1900, when their successors will be elected.

MASSACHUSETTS—CAPITAL, BOSTON.

Governor, W. Murray Crane; *Lieutenant-Governor*, John L. Bates; *Secretary of State*, William M. Olin; *Treasurer*, Edward S. Bradford; *Auditor*, John W. Kimball; *Secretary Board of Education*, Frank A. Hill; *Attorney-General*, Hosea M. Knowlton; *Railroad Commissioners*, George W. Bishop, Hersey B. Goodwin, James F. Jackson; *State Librarian*, Caleb B. Tillinghast.

MICHIGAN—CAPITAL, LANSING.

Governor, Hazen S. Pingree; *Lieutenant-Governor*, Orrin W. Robinson; *Secretary of State*, Justus S. Stearns; *State Treasurer*, George A. Steel; *Auditor-General*, Roscoe D. Dix; *Commissioner State Land Office*, William A. French; *Attorney-General*, Horace M. Oren; *Superintendent Public Instruction*, Jason E. Hammond; *Members State Board of Education*, Elias F. Johnson (short term), Frederick A. Platt (long term); *Railroad Commissioner*, Chase S. Osborn; *State Librarian*, Mary C. Spencer.

MINNESOTA—CAPITAL, ST. PAUL.

Governor, John Lind; *Lieutenant-Governor*, Lyndon A. Smith; *Secretary of State*, Albert Berg; *Treasurer*, August T. Koerner; *Auditor*, R. C. Dunn; *Superintendent Public Instruction*, J. H. Lewis; *Attorney-General*, W. B. Douglass; *Railroad Commissioners*, Ira B. Mills, Geo. L. Beeker, P. M. Ringdal; *State Librarian*, F. W. Johnson; *Adjutant-General*, Geo. C. Lambert; *Bank Examiner*, E. M. Pope; *Insurance Commissioner*, J. A. O'Shaughnessy; *Dairy Commissioner*, J. M. Bowler; *Labor Commissioner*, M. F. McHale.

MISSISSIPPI—CAPITAL, JACKSON.

Governor, A. H. Longino; *Lieutenant-Governor*, James T. Harrison; *Secretary of State*, J. L. Power; *Treasurer*, J. R. Stowers; *Auditor*, W. Q. Cole; *Superintendent of Education*, Henry L. Whitfield; *Attorney-General*, Monroe McClurg; *Land Commissioner*, E. H. Nall; *Revenue Agent*, Wirt Adams; *Clerk Supreme Court*, E. W. Brown; *Railroad Commissioners*, John D. McInnis, A. Q. May, J. C. Kincannon; *State Librarian*, Mrs. Helen D. Bell; *Adjutant-General*, Wm. Henry; *Judges Supreme Court*, Thos. H. Woods, Albert H. Whitfield, Samuel H. Terral.

MISSOURI—CAPITAL, JEFFERSON CITY.

Governor, Lon V. Stephens; *Lieutenant-Governor*, August H. Bolte; *Secretary of State*, Alexander A. Lesueur; *Treasurer*, Frank

L. Pitts; *Auditor*, James M. Seibert; *Superintendent Public Instruction*, William T. Carrington; *Attorney-General*, Edward C. Crow; *Railroad Commissioners*, Joseph Flory, Timothy J. Hennessey, William E. McCully; *State Librarian*, Mrs. Jennie Edwards.

MONTANA—CAPITAL, HELENA.

Governor, Robt. B. Smith; *Lieutenant-Governor*, A. E. Spriggs; *Secretary of State*, T. S. Hogan; *Treasurer*, T. E. Collins; *Auditor*, T. W. Poindexter, Jr.; *Superintendent Public Instruction*, E. A. Carleton; *Attorney-General*, C. B. Nolan; *Historical Librarian*, Laura E. Howey; *Law Librarian*, Lon Guthrie; *Bureau Agriculture, Labor and Industry*, J. H. Calderhead; *State Mine Inspector*, John Byrne; *State Boiler Inspector*, Frank Burns; *State Land Agent*, Henry Neill; *Register State Land Office*, Harry D. Moore; *State Examiner*, John G. Morony.

NEBRASKA—CAPITAL, LINCOLN.

Governor, William A. Poynter; *Lieutenant-Governor*, Edward A. Gilbert; *Secretary of State*, William F. Porter; *Treasurer*, John B. Meserve; *Auditor*, John F. Cornell; *Superintendent Public Instruction*, William R. Jackson; *Attorney-General*, Constantine J. Smyth; *Railroad Commissioners*, J. B. Meserve, W. F. Porter, J. V. Wolfe, J. F. Cornell; *State Librarian*, D. A. Campbell; *Land Commissioner*, J. V. Wolfe; *Department of Banking*, P. L. Hull; *Department of Labor*, S. J. Kent; *Adjutant-General*, P. H. Barry.

NEVADA—CAPITAL, CARSON CITY.

Governor, Reinhold Sadler; *Lieutenant-Governor*, James R. Judge; *Secretary of State*, Eugene Howell; *Treasurer*, David M. Ryan; *Controller*, Samuel P. Davis; *Superintendent Public Instruction*, Orvis R. Ring; *Attorney-General*, W. D. Jones; *State Librarian*, Eugene Howell, also *ex-officio* Clerk of Supreme Court; Miss Edith Jones, Deputy Librarian; *Surveyor-General and Land Register*, E. D. Kelley; *State Printer*, Andrew Maute.

NEW HAMPSHIRE—CAPITAL, CONCORD.

Governor, Frank West Rollins; *Secretary of State*, Edward N. Pearson; *Treasurer*, Solon A. Carter; *Superintendent Public Instruction*, Channing Folsom; *Attorney-General*, Edwin G. Eastman; *Railroad Commissioners*, Henry M. Putney, Edward B. S. Sanborn; *State Librarian*, Arthur H. Chase; *Labor Commissioner*, Lysander H. Carroll; *Insurance Commissioner*, John C. Linehan; *Secretary*

Board of Health, Irving A. Watson; *Secretary Board of Agriculture*, Nahum J. Bachelder; *Adjutant-General*, Augustus D. Ayling; *Secretary Forestry Commission*, George H. Moses.

NEW JERSEY—CAPITAL, TRENTON.

Governor, Foster M. Voorhees; *Secretary of State*, George Wurts; *Treasurer*, George B. Swain; *Comptroller*, William S. Hancock; *Attorney-General*, Samuel H. Grey; *Clerk of Supreme Court*, William Riker, Jr.; *Adjutant-General*, Wm. S. Stryker; *State Geologist*, John C. Smock; *Commissioner of Banking and Insurance*, William Bettle; *State Librarian*, Henry C. Buchanan.

NEW MEXICO—CAPITAL, SANTA FE.

Governor, Miguel A. Otero; *Secretary of State*, Geo. H. Wallace; *Treasurer*, J. H. Vaughn; *Auditor*, Luis M. Ortiz; *Superintendent Public Instruction*, Manuel C. de Baca; *Solicitor-General*, Edward L. Bartlett; *State Librarian*, L. Emmett; *Superintendent Penitentiary*, H. O. Bursum; *Commissioner Public Lands*, A. A. Keen; *Adjutant-General*, W. H. Whiteman; *Coal Oil Inspector*, John S. Clark; *Public Printer*, J. D. Hughes; *Delegate*, Pedro Perea; *Judiciary*, W. J. Mills, chief justice; John R. McFie, J. W. Crumpacker, Frank M. Parker, Charles Leland, associate justices.

NEW YORK—CAPITAL, ALBANY.

Governor, Theodore Roosevelt; *Lieutenant-Governor*, Timothy L. Woodruff; *Secretary of State*, John T. McDonough; *Treasurer*, John P. Jaeckel; *Comptroller*, William J. Morgan; *Superintendent Public Instruction*, Charles R. Skinner; *Attorney-General*, John C. Davies; *Railroad Commissioners*, Frank M. Baker, Ashley W. Cole, George W. Dunn; *State Librarian*, Melvil Dewey; *State Engineer and Surveyor*, Edward A. Bond; *Superintendent of Public Works*, John N. Partridge; *Superintendent of Public Buildings*, Harry H. Bender; *Superintendent of Insurance*, Louis F. Payn; *Superintendent of Banks*, Frederick D. Kilburn; *Commissioner of Agriculture*, Charles A. Wieting; *Superintendent of Prisons*, Cornelius V. Collins.

NORTH CAROLINA—CAPITAL, RALEIGH.

Governor, Daniel L. Russell; *Lieutenant-Governor*, Chas. A. Reynolds; *Secretary of State*, Cyrus Thompson; *Treasurer*, W. H. Worth; *Auditor*, Hal W. Ayer; *Superintendent Public Instruction*, C. H. Mebane; *Attorney-General*, Zeb Vance Walser; *Railroad Commissioner*, Franklin McNeill, chairman, D. H. Abbott, S. L. Rod-

gers; *State Librarian*, M. O. Sherrill; *Commissioner of Agriculture*, S. L. Patterson; *Superintendent State Prison*, W. H. Day.

NORTH DAKOTA—CAPITAL, BISMARCK.

Governor, F. B. Fancher; *Lieutenant-Governor*, J. M. Devine; *Secretary of State*, Fred Falley; *Treasurer*, D. W. Driscoll; *Auditor*, A. N. Carlblom; *Superintendent Public Instruction*, J. G. Holland; *Attorney-General*, J. F. Cowan; *Railroad Commissioners*, John Simons, L. L. Walton, Henry Erickson; *Commissioner of Agriculture and Labor*, H. U. Thomas; *Commissioner of Insurance*, G. W. Harrison.

OHIO—CAPITAL, COLUMBUS.

Governor, George K. Nash; *Lieutenant-Governor*, John A. Caldwell; *Secretary of State*, Charles Kinney; *Treasurer*, Isaac B. Cameron; *Auditor*, Walter D. Guilbert; *Commissioner of Common Schools*, Lewis D. Bonebrake; *Attorney-General*, John M. Sheets; *Commissioner of Railroads and Telegraphs*, R. S. Kayler; *State Librarian*, C. B. Galbreath; *Clerk Supreme Court*, Josiah B. Allen; *Dairy and Food Commissioner*, Joseph E. Blackburn; *Chief Justice Supreme Court*, John A. Shauck.

OKLAHOMA—CAPITAL, GUTHRIE.

Governor, Cassius M. Barnes; *Lieutenant-Governor, and Secretary of State*, Wm. M. Jenkins; *Treasurer*, Frank M. Thompson; *Auditor and Superintendent Public Instruction*, S. N. Hopkins; *Attorney-General*, Harper S. Cunningham; *Railroad Commissioners*, C. M. Barnes, Gov., W. M. Jenkins, Sec'y, and S. N. Hopkins, auditor; *State Librarian*, Geo. H. Dodson; *Bank Commissioner*, John M. Pugh; *Adjutant-General*, Bert Orner.

OREGON—CAPITAL, SALEM.

Governor, T. T. Geer; *Secretary of State*, F. I. Dunbar; *Treasurer*, Chas. S. Moore; *Auditor*, F. I. Dunbar, secretary of state; *Superintendent Public Instruction*, J. H. Ackerman; *Attorney-General*, D. R. N. Blackburn; *State Librarian*, J. B. Putnam.

PENNSYLVANIA—CAPITAL, HARRISBURG.

Governor, William A. Stone; *Lieutenant-Governor*, J. P. S. Gobin; *Secretary of State*, W. W. Griest; *Treasurer*, James S. Bescom, until May 1, 1900; James E. Barnett, after May 1, 1900; *Auditor*, Levi G. McCauley; *Superintendent Public Instruction*, Nathan C. Schaeffer; *Attorney-General*, John P. Elkin; *State Librarian*, Dr. George Reed.

RHODE ISLAND—CAPITAL, PROVIDENCE.

Governor, Elisha Dyer; *Lieutenant-Governor*, William Gregory; *Secretary of State*, Charles P. Bennett; *Treasurer*, Walter A. Read; *Auditor and Insurance Commissioner*, Charles C. Gray; *Superintendent Public Instruction*, Thomas B. Stöckwell; *Attorney-General*, Willard B. Tanner; *Railroad Commissioner*, Edward L. Freeman; *Commissioner of Industrial Statistics*, Henry E. Tiepke; *State Librarian*, secretary of state, *ex-officio*.

SOUTH CAROLINA—CAPITAL, COLUMBIA.

Governor, M. B. McSweeney; *Lieutenant-Governor*, R. B. Scarborough; *Secretary of State*, M. R. Cooper; *Treasurer*, W. H. Timmerman; *Comptroller-General*, J. P. Derham; *Superintendent Education*, J. J. McMahan; *Attorney-General*, G. Duncan Bellinger; *Railroad Commissioners*, W. D. Evans, chairman; J. C. Wilborn, C. W. Garris, D. P. Duncan, secretary; *State Librarian*, Miss Nannie G. Montgomery; *Phosphate Inspector*, I. W. Vance.

SOUTH DAKOTA—CAPITAL, PIERRE.

Governor, Andrew E. Lee; *Lieutenant-Governor*, John T. Kean; *Secretary of State*, William H. Rodile; *Treasurer*, John Schamber; *Auditor*, J. D. Reeves; *Superintendent Public Instruction*, E. E. Collins; *Attorney-General*, John L. Pyle; *Railroad Commissioners*, W. T. La Follette, E. G. Smith, A. Kirkpatrick.

TENNESSEE—CAPITAL, NASHVILLE.

Governor, Benton McMillin; *Secretary of State*, Wm. S. Morgan; *Treasurer*, E. B. Craig; *Auditor*, Theo. F. King; *Superintendent Public Instruction*, Morgan C. Fitzpatrick; *Attorney-General*, G. W. Pickle; *Railroad Commissioners*, N. W. Baptist, J. N. McKinzie and Thos. L. Williams; *State Librarian*, Miss Jennie Lawderdale; *Commissioner of Agriculture*, Thos. H. Payne; *Prison Commissioners*, W. M. Nixon, Jno. H. Trice and A. J. McWhirter; *Insurance Commissioner*, E. B. Craig; *Funding Board*, governor, treasurer and auditor.

TEXAS—CAPITAL, AUSTIN.

Governor, J. D. Sayers; *Lieutenant-Governor*, J. N. Browning; *Secretary of State*, D. H. Hardy; *Treasurer*, John W. Robbins; *Comptroller*, R. W. Finley; *Superintendent Public Instruction*, J. S. Kendall; *Attorney-General*, Thos. S. Smith; *Railroad Commissioners*, Jno. H. Reagan, L. J. Storey and Allison Mayfield; *State Librarian*, C. W. Raines.

UTAH—CAPITAL, SALT LAKE CITY.

Governor, Heber M. Wells; *Lieutenant-Governor and Secretary of State*, James T. Hammond; *Treasurer*, James Chipman; *Auditor*, Morgan Richards, Jr.; *Superintendent Public Instruction*, John R. Park; *Attorney-General*, A. C. Bishop; *State Librarian*, L. P. Palmer; *State Engineer*, R. C. Gemmell; *State Bank Examiner*, R. R. Anderson; *State Coal Mine Inspector*, Gomer Thomas; *State Fish and Game Warden*, John Sharp.

VERMONT—CAPITAL, MONTPELIER.

Governor, Edward C. Smith; *Lieutenant-Governor*, Henry C. Bates; *Secretary of State*, Fred A. Howland; *Treasurer*, John L. Bacon; *Auditor*, O. M. Barber; *Superintendent Public Instruction*, Mason S. Stone; *Railroad Commissioners*, D. J. Foster, John D. Miller, Alfred E. Watson; *State Librarian*, Hiram A. Huse.

VIRGINIA—CAPITAL, RICHMOND.

Governor, J. Hoge Tyler; *Lieutenant-Governor*, Edward Echols; *Secretary of Commonwealth*, J. T. Lawless; *Treasurer*, A. W. Harman, Jr.; *Auditor*, Marton Mayre; *Superintendent Public Instruction*, J. W. Southall; *Attorney-General*, A. J. Montague; *Railroad Commissioner*, J. C. Hill; *State Librarian*, W. W. Scott.

WASHINGTON—CAPITAL, OLYMPIA.

Governor, John R. Rogers; *Lieutenant-Governor*, Thurston Daniels; *Secretary of State*, Will D. Jenkins; *Treasurer*, C. W. Young; *Auditor*, Neal Cheetham; *Superintendent Public Instruction*, F. J. Brown; *Attorney-General*, P. H. Winston; *State Librarian*, Herbert Bashford; *Commissioner of Public Lands*, Robert Bridges.

WEST VIRGINIA—CAPITAL, CHARLESTON.

Governor, G. W. Atkinson; *Secretary of State*, William M. O. Dawson; *Treasurer*, M. A. Kendall; *Auditor*, L. M. La Follette; *Superintendent Public Instruction*, J. Russell Trotter; *Attorney-General*, Edgar P. Rucker; *State Librarian*, P. S. Shirkey.

WISCONSIN—CAPITAL, MADISON.

Governor, Edward Scofield; *Lieutenant-Governor*, Jesse Stone; *Secretary of State*, Wm. H. Froehlich; *Treasurer*, J. O. Davidson; *Auditor*, secretary of state; *Superintendent Public Instruction*, L. D. Harvey; *Attorney-General*, E. R. Hicks; *Railroad Commissioner*, Graham L. Rice; *Insurance Commissioner*, Emil Giljohann; *State*

Librarian, J. R. Berryman; *Commissioner of Labor, Census and Industrial Statistics*, Halford Erickson; *Adjutant-General*, Brig.-Gen. Chas. R. Boardman; *Quartermaster-General*, Brig.-Gen. Albert Solliday; *Dairy and Food Commissioner*, H. C. Adams; *Bank Examiner*, E. I. Kidd; *Fish and Game Warden*, J. T. Ellarson; *State Veterinarian*, H. P. Clute.

WYOMING—CAPITAL, CHEYENNE.

Governor, De Forest Richards; *Lieutenant-Governor and Secretary of State*, Fenimore Chatterton; *Treasurer*, Geo. E. Abbott; *Auditor*, Leroy Grant; *Superintendent Public Instruction*, Thos. T. Tynan; *Attorney-General*, J. A. Van Orsdel; *Railroad Commissioners*, F. Chatterton, L. Grant and Geo. E. Abbott; *State Librarian*, John Slaughter; *Clerk of Supreme Court*, Robert Morris.

CHRONOLOGICAL RECORD OF THE WAR BETWEEN THE UNITED STATES AND SPAIN.

January 1st-15th. The North Atlantic squadron of the United States navy was assembled near Dry Tortugas islands, Gulf of Mexico.

January 15th-20th. Demonstrations against Americans by Spanish volunteers in Havana. Guard of Spanish soldiers placed about the United States consulate.

January 25th. Battleship Maine arrived at Havana.

February 8th-9th. Letter from Spanish Minister De Lome, disparaging President McKinley, is published. De Lome resigns. United States discusses intervention in Cuba.

February 14th. Congress requests information from the president relative to conditions in Cuba. Senor Luis Polo y Bernabe appointed Spanish minister to succeed De Lome.

February 15th. Battleship Maine blown up in Havana harbor. Lives lost 260. Spain officially expresses regret for the "incident." President appoints a board of inquiry to examine into the cause of the destruction of the Maine.

February 18th. Spanish cruiser Viscaya visits New York harbor for a week.

February 20th. The court of inquiry begins work at Havana. Cruiser Montgomery ordered to proceed to Havana.

March 5th. The United States refuses to recall Consul-General Lee at the request of Spain.

March 7th-9th. Congress appropriates \$50,000,000 for the national defense.

March 11th-15th. Mobilization of the army commenced. Battleship Oregon sails from San Francisco for Key West. Spain offers an armistice to the Cuban insurgents. Spanish fleet sails from Cadiz for the Canary islands.

March 15th-30th. Report of the Maine board of inquiry delivered to the president, and by him transmitted to congress. Commodore Schley takes command of the Flying squadron. Spain grants permission to the president to relieve the Cuban reconcentrados.

April 1st-15th. Spanish fleet arrives at the Cape Verde islands. Pope intercedes with Spain for peace. Representatives of the great powers of Europe call on the president with a plea for peace. United States consuls recalled from Cuba.

April 15th-20th. Congress declares Cuba free and directs the president to use the United States forces to free Cuba from Spanish authority. The president cables an ultimatum to Spain to Minister Woodford at Madrid. The Spanish cortes received a war-like message from the queen regent.

April 20th-25th. Minister Woodford received his passports from the Spanish government. United States military establishment increased by act of congress. British government notifies Spain that coal is contraband of war. President issues a proclamation to the neutral powers, announcing war with Spain. The North Atlantic squadron, under Rear Admiral Sampson, sails from Key West and begins the blockade of Cuban ports. Spanish ship Buena Ventur captured by the gunboat Nashville, first prize of the war. President McKinley calls for 125,000 volunteers. The powers of Europe, except Germany, issue proclamations of neutrality. Spain formally declares war with the United States. Congress declares war with Spain.

April 25th-30th. Congress passes an act increasing the regular army to 61,000 men. Mantanzas bombarded. Spanish fleet under Admiral Cervera sails from Cape Verde islands for the West Indies.

May 1st. Battle of Manila bay. Spanish fleet totally destroyed by Commodore Dewey.

May 5th-15th. Riots in Spain follow the news of Dewey's victory. Dewey is promoted to rear admiral. Cienfuegos and Car

denas attacked. San Juan de Puerto Rico bombarded. Spanish fleet appears off Martinique island. American flying squadron sails for eastern Cuba.

May 15th-30th. A new Spanish minister comes into office with Senor Sagasta as premier. Cervera's fleet arrives at Santiago de Cuba. The cruiser Charleston sails from San Francisco for Manila. Battleship Oregon arrives at Jupiter inlet, Florida. A call for 75,000 additional volunteers is issued by the president. Admiral Sampson's fleet arrives at Santiago and bombards the forts at the entrance of the harbor.

June 3d. Lieutenant Hobson and crew sink the collier Merrimac in the entrance of Santiago harbor.

June 4th. Captain Gridley, of the Olympia, Admiral Dewey's flag ship, dies at Kobe, Japan, while on his way home to the United States.

June 5th-15th. The Spanish cruiser Reina Mercedes destroyed by the American war vessels at Santiago. War revenue bill passed by congress. The American army of invasion, 16,000 men, under General Shafter, leave Key West for Santiago. Marines land at Guantanamo and skirmish with Spanish soldiers. Fort at Caimanera bombarded by American war vessels.

June 20th-30th. General Shafter's army landed at Daiquiri. The Ladrone islands in the Pacific surrender to the American Philippine expedition. Auxiliary cruiser St. Paul repulses an attack by Spanish torpedo boats off San Juan, Puerto Rico. General Merritt sails for Manila to take command of American forces in the Philippines.

July 1st-2d. Battle of El Caney, Santiago. Spanish earth-works carried by assault.

July 3d. Admiral Cervera's fleet destroyed while attempting to escape from Santiago harbor. Surrender of Santiago demanded by American forces.

July 5th-15th. Hobson and the crew of the Merrimac exchanged. German gunboat Irene withdraws from Subig bay, Philippine islands, when Dewey's ships appear to take possession. General Miles arrives in Cuba. Admiral Cervera and Spanish prisoners arrive at Portsmouth, N. H.

July 17th. Santiago surrendered. More than 22,000 Spanish soldiers became prisoners of war.

July 20th-25th. Four United States war vessels bombard and capture Nipe, Cuba; the last naval engagement in Cuban waters.

July 25th-30th. United States army, under General Miles,

lands in Puerto Rico. General Merritt lands at Cavite, Manila harbor. Spain asks for terms of peace through Cambon, French ambassador to the United States. President replies, stating American terms.

July 31st. Battle of Malate, near Manila; Spanish repulsed.

August 9th. Spain accepts terms of peace offered by the president.

August 12th-13th. Peace protocol signed. An armistice proclaimed. Blockade of Cuba raised. Manila surrenders after some fighting.

October 1st. The peace commissioners of Spain and the United States meet in the French foreign office at Paris.

October 18th. American force take formal possession of Puerto Rico, at San Juan.

October 27th. The peace commissioners of Spain accept the views of the United States commissioners respecting the Cuban debt.

October 31st. The Philippine islands demanded by the peace commissioners of the United States with a proposition to assume such portion of the Philippine debt as was incurred for actual improvements.

November 21st. Request of Spanish peace commissioners for arbitration of the third article of the protocol declined by the commissioners of the United States, who make a formal offer of \$20,000,000 for the Philippine islands.

November 28th. Spanish government accepts terms proposed by the peace commissioners of the United States.

December 10th. Treaty of peace signed at Paris, France.

December 24th. Iloilo, on the island of Panay, evacuated by the Spanish General Rios.

January 1, 1899. Spanish sovereignty in Cuba formally ceded to the United States at Havana.

February 6th-10th. Treaty of peace ratified by the United States senate. Treaty of peace signed by President McKinley.

February 20th. The Spanish cortes meet in Madrid to consider treaty of peace.

March 15th-17th. Spanish cabinet decides on ratification of treaty. Queen regent of Spain signs treaty of peace.

April 11th. Official exchange of ratifications of the treaty of peace takes place, and President McKinley issues proclamation of peace.

CHRONOLOGICAL RECORD OF THE PHILLIPINE INSURRECTION.

August 14, 1898, to February 3, 1899. Relations strained between the forces and leaders of the Philippine insurgents and those of the United States.

September 2d, 1898. Philippine insurgents invade southern Philippine islands.

December 26th. Insurgents take possession of Iloilo after evacuation by the Spanish and before the arrival of the United States troops.

December 29th. General Lawton ordered to duty in the Philippines as second in command to General Otis.

January 7, 1899. Aguinaldo, leader of the insurgents, issues a proclamation in Manila, protesting against the occupation of the Philippines by the United States, alleging that promises of independence had been violated and calling on the insurgents to continue the struggle for liberty.

January 16th. President McKinley announces appointment of Philippine commission: President Schurman, of Cornell University, Admiral Dewey, General Otis, Prof. Dean C. Worcester and Col. Charles Denby.

February 4th. Insurgents make a night attack on the American lines near Manila, and are driven back with great loss; American loss, 49 killed and 148 wounded.

February 5th. Positions of insurgents about Manila shelled by Admiral Dewey; insurgent casualties very heavy; 2,000 probably killed, many more wounded, and 4,000 made prisoners.

February 7th-8th. Insurgents reported to be in full retreat; American lines extended nine miles beyond the city of Manila. Aguinaldo asks for a truce and conference with American commanders.

February 10th. Town of Caloccan, a stronghold of the insurgents near Manila, bombarded and taken.

February 11th. City of Iloilo, Panay island, taken by American forces under General Miller. Insurgent forces around Manila attacked and driven into the interior.

February 12th to March 25th. Several minor engagements in which insurgents suffer heavy losses. Six regiments of U. S. regulars ordered to Manila.

March 26th-27th. Town of Malinta taken by brigade under General Wheaton: Col. H. C. Egbert, of Twenty-second infantry, killed. Forces under General MacArthur capture Marilao; the South Dakota volunteers, led by Colonel Frost, charge insurgents commanded by Aguinaldo in person, inflicting great slaughter.

April 4th. American Philippine commissioners issue proclamation, stating intention of the United States in dealing with the islands.

April 18th-19th. Lieutenant Gilmore and fourteen men from gunboat Yorktown ambushed and captured by insurgents while trying to rescue the besieged Spanish garrison near the town of Baler. Authorities at Washington decide to send 14,000 regulars as re-enforcements to General Otis.

April 23d. Col. John Stotsenburg and Lieut. Lester E. Sisson, of Nebraska regiment, killed in an engagement with insurgents near Malolos. Several men of Iowa and Utah regiments also wounded in same engagement.

April 26th. Calumpit, new headquarters of the insurgent forces, captured after severe fighting. Fifty-first Iowa took part in this engagement. Col. Frederick Funston and volunteers from his regiment rendered effective service.

April 28th. Insurgents ask for cessation of hostilities until their congress can act on terms of peace; General Otis declines to recognize Philippine government.

April 29th. General Otis demands unconditional surrender of insurgents. Philippine insurgent commissioners return to their lines.

May 5th-18th. Desultory fighting; usual American victories.

May 20th. Admiral Dewey sailed from Manila on his way to the United States.

May 23d. The Kansas and Montana volunteer infantries and Utah battery, under Generals MacArthur and Funston, disperse 800 insurgents intrenched on railroad near Santa Anita, Luzon; insurgent loss heavy; many prisoners taken. General Lawton's expedition arrives at Malolos, having marched 120 miles in 20 days, had 22 fights, captured 28 towns, destroyed 300,000 bushels of rice, killed 400 insurgents, wounded double that number, and only lost 6 men killed and 31 wounded.

June 3d-11th. General advance of American troops east and southeast of Manila; insurgents retreat southward.

June 13th. Troops under General Lawton fight liveliest engagement of the war south of Los Pinas; insurgents retreat to fortified town of Imus; insurgent loss, 100 killed, 300 wounded.

June 15th-16th. Town of Imus taken by troops under General Lawton. Insurgents attack American lines near San Fernando in force, but are repulsed with heavy loss, by brigades under Generals Funston and Hale.

June 20th. General Wheaton's troops take Perez das Marinas without opposition. Rear Admiral Watson arrives at Manila and takes command of the American naval forces.

June 30th. Insurgent attack on American outposts at San Fernando repulsed by Seventeenth and Twelfth infantry and the Iowa volunteers.

July 6th. Gen. Joseph Wheeler is ordered to report to General Otis for duty in the Philippines.

July 17th. Censorship at Manila protested against by American newspaper correspondents.

July 22d-24th. Transports with re-enforcements arrive at Manila.

July 25th-26th. General Otis proclaims a provisional government for the island of Negros. Town of Calamba is taken by detachment of General Hall's troops after short battle.

July 30th. General Hall's troops suffer a loss of 7 killed and 23 wounded in an engagement with insurgents in the vicinity of Calamba.

August 9th. Intrenchments of insurgents near San Fernando attacked and captured after severe battle, by forces under General MacArthur. Fifty-first Iowa rendered effective service.

August 10th-12th. Several towns taken by American forces, after slight resistance.

August 17th. Enlistment of ten new regiments of volunteers ordered by war department, and colonels of these regiments appointed.

August 31st. The Sixth infantry under Lieutenant-Colonel Byrne captures Argogula, a stronghold of the insurgents in Negros; a large quantity of stores taken.

September 2d-14th. Insurgents attack several towns held by American troops, but are repulsed, without American loss.

September 19th. Insurgents in Luzon ask for a conference with Otis, and offer to release American prisoners of war.

September 23d. Olangapo on Subig bay bombarded by the Charleston, Monterey, Concord and Zafiro; men land under heavy insurgent fire, and destroy insurgent cannon. Strong insurgent positions west of Cebu attacked by forces under General Snyder, seven forts taken, with mounted cannon, and fourteen intrenched and fortified places taken.

October 1st-5th Insurgent commissioners hold a fruitless interview with General Otis at Manila. Armored cruisers Brooklyn, New Orleans, Nashville and Badger, and gunboats Marietta and Machias ordered to Manila.

October 9th-20th. Insurgent attack on American line on outskirts of Manila repulsed. General Young's advance guard of General Lawton's column occupies San Isidro.

October 30th. General Young's column enters Cabanatuan, north of San Isidro.

November 1st-6th. Several Philippine towns taken after slight resistance. Expedition of 2,500 men under General Wheaton leaves Manila on transports for Dagupan on western coast of Luzon.

November 7th. Forces under General Wheaton land under fire at San Fabian near Dagupan. Cruiser Charleston wrecked on a reef on the northwestern coast of Luzon.

November 12th. Colonel Bell takes possession of Tarlac, the insurgent capital, without opposition, Aguinaldo having escaped. Maj. John A. Logan of the Thirty-third Volunteer infantry, and six enlisted men are killed near San Jacinto in an engagement with the insurgents.

November 18th. General MacArthur continues to advance northward in Luzon, taking possession of several towns.

November 24th. Bautista, president of the Filipino congress, surrenders himself to General MacArthur.

December 3d. General Pilar, one of the insurgent leaders, killed in an engagement with American troops near Cervantes in northern Luzon. The insurgent attack on town of Vigan repulsed.

December 18th. General Lawton is shot and instantly killed near San Mateo, in Luzon.

December 20th, 1899 to March 10th, 1900. Insurgent troops scattered in bands, wage guerrilla warfare; Aguinaldo is in constant retreat, his army scattered, his congress dispersed and the people in many islands acknowledging the sovereignty of the United States.

THE TREATY OF PEACE WITH SPAIN.

The treaty of peace between the United States and Spain was signed by the members of the joint commission at Paris, December 10, 1898. The full text of the treaty is as follows:

The United States of America and her majesty, the queen regent of Spain, in the name of her august son, Don Alfonso XIII, desiring to end the state of war now existing between the two countries, have for that purpose appointed as plenipotentiaries:

The president of the United States:

William R. Day, Cushman K. Davis, William P. Frye, George Gray and Whitelaw Reid, citizens of the United States.

And her majesty, the queen regent of Spain:

Don Eugenio Montero Rios, president of the senate; Don Buenaventura de Abarzuza, senator of the kingdom and ex-minister of the crown; Don Jose de Garnica, deputy to the cortes and associate justice of the supreme court; Don Wenceslao Ramirez de Villa Urrutia, envoy extraordinary and minister plenipotentiary at Brussels, and Don Rafael Cerero, general of division.

Who, having assembled in Paris and having exchanged their full powers, which were found to be in due and proper form, have, after discussion of the matters before them, agreed upon the following articles:

ARTICLE I.

Spain relinquishes all claim of sovereignty over and title to Cuba.

And as the island is, upon its evacuation by Spain, to be occupied by the United States, the United States will, so long as such occupation shall last, assume and discharge the obligations that may under international law result from the fact of its occupation for the protection of life and property.

ARTICLE II.

Spain cedes to the United States the island of Puerto Rico and other islands now under Spanish sovereignty in the West Indies, and the island of Guam, in the Mariannes or Ladrones.

ARTICLE III.

Spain cedes to the United States the archipelago known as the Philippine Islands, and comprehending the islands lying within the following lines:

A line running from west to east along or near the twentieth parallel of north latitude, and through the middle of the navigable channel of Bachtí, from the one hundred and eighteenth to the one hundred and twenty-seventh degree meridian of longitude east of Greenwich, thence along the one hundred and twenty-seventh degree meridian of longitude east of Greenwich to the parallel of four degrees and forty-five minutes north latitude, thence along the parallel of four degrees and forty-five minutes north latitude to its intersection with the meridian of longitude one hundred and nineteen degrees and thirty-five minutes east of Greenwich thence along the meridian of longitude one hundred and nineteen degrees and thirty-five minutes east of Greenwich to the parallel of latitude seven degrees and forty minutes north, thence along the parallel of latitude seven degrees and forty minutes north to its intersection with the one hundred and sixteenth degree meridian of longitude east of Greenwich, thence by a direct line to the intersection of the tenth degree parallel of north latitude with the one hundred and eighteenth degree meridian of longitude east of Greenwich, and thence along the one hundred and eighteenth degree meridian of longitude east of Greenwich to the point of beginning.

The United States will pay to Spain the sum of \$20,000,000 within three months after the exchange of the ratifications of the present treaty.

ARTICLE IV.

The United States will, for ten years from the date of exchange of ratifications of the present treaty, admit Spanish ships and merchandise to the ports of the Philippine Islands on the same terms as ships and merchandise of the United States.

ARTICLE V.

The United States will, upon the signature of the present treaty, send back to Spain, at its own cost, the Spanish soldiers taken as prisoners of war on the capture of Manila by the American forces. The arms of the soldiers in question shall be restored to them.

Spain will, upon the exchange of the ratifications of the present treaty, proceed to evacuate the Philippines, as well as the island of Guam, on terms similar to those agreed upon by the commissioners appointed to arrange for the evacuation of Puerto Rico and other islands in the West Indies under the protocol of August 12, 1898, which is to continue in force till its provisions are completely executed.

The time within which the evacuation of the Philippine Islands and Guam shall be completed shall be fixed by the two governments. Stands of colors, uncaptured war vessels, small arms, guns of all calibres, with their carriages and accessories, powder, ammunition, live stock, and materials and supplies of all kinds belonging to the land and naval forces of Spain in the Philippines and Guam remain the property of Spain. Pieces of heavy ordnance, exclusive of field artillery, in the fortifications and coast defences shall remain in their emplacements for the term of six months, to be reckoned from the exchange of ratifications of the treaty; and the United States may in the meantime purchase such material from Spain if a satisfactory agreement between the two governments on the subject shall be reached.

ARTICLE VI.

Spain will, upon the signature of the present treaty, release all prisoners of war and all persons detained or imprisoned for political offenses in connection with the insurrections in Cuba and the Philippines and the war with the United States.

Reciprocally the United States will release all persons made prisoners of war by the American forces, and will undertake to obtain the release of all Spanish prisoners in the hands of the insurgents in Cuba and the Philippines.

The government of the United States will at its own cost return to Spain, and the government of Spain will at its own cost return to the United States, Cuba, Porto Rico, and the Philippines, according to the situation of their respective homes, prisoners released or caused to be released by them, respectively, under this article.

ARTICLE VII.

The United States and Spain mutually relinquish all claims for indemnity, national and individual, of every kind, of either government, or of its citizens or subjects, against the other government which may have arisen since the beginning of the late

insurrection in Cuba and prior to the exchange of ratifications of the present treaty, including all claims for indemnity for the cost of the war. The United States will adjudicate and settle the claims of its citizens against Spain relinquished in this article.

ARTICLE VIII.

In conformity with the provisions of articles 1, 2 and 3 of this treaty, Spain relinquishes in Cuba and cedes in Puerto Rico and other islands in the West Indies, in the island of Guam, and in the Philippine archipelago all the buildings, wharves, barracks, forts, structures, public highways, and other immovable property which in conformity with law belong to the public domain and as such belong to the crown of Spain.

And it is hereby declared that the relinquishment or cession, as the case may be, to which the preceding paragraph refers, cannot in any respect impair the property or rights which by law belong to the peaceful possession of property of all kinds of provinces, municipalities, public or private establishments, ecclesiastical or civic bodies, or any other associations having legal capacity to acquire and possess property in the aforesaid territories, renounced or ceded, or of private individuals, of whatsoever nationality such individuals may be.

The aforesaid relinquishment or cession, as the case may be, includes all documents exclusively referring to the sovereignty relinquished or ceded that may exist in the archives of the peninsula. Where any document in such archives only in part relates to said sovereignty a copy of such part will be furnished whenever it shall be requested. Like rules shall be reciprocally observed in favor of Spain in respect of documents in the archives of the islands above referred to.

In the aforesaid relinquishment or cession, as the case may be, are also included such rights as the crown of Spain and its authorities possess in respect of the official archives and records, executive as well as judicial, in the islands above referred to, which relate to said islands or the rights and property of their inhabitants. Such archives and records shall be carefully preserved, and private persons shall, without distinction, have the right to require, in accordance with the law, authenticated copies of the contracts, wills, and other instruments forming part of notarial protocols or files, or which may be contained in the executive or judicial archives, be the latter in Spain or in the islands aforesaid.

ARTICLE IX.

Spanish subjects, natives of the peninsula, residing in the territory over which Spain by the present treaty relinquishes or cedes her sovereignty, may remain in such territory or may remove therefrom, retaining in either event all their rights of property, including the right to sell or dispose of such property or of its proceeds; and they shall also have the right to carry on their industry, commerce and professions, being subject in respect thereof to such laws as are applicable to other foreigners. In case they remain in the territory they may preserve their allegiance to the crown of Spain by making, before a court of record, within a year from the date of the exchange of ratifications of this treaty, a declaration of their decision to preserve such allegiance; in default of which declaration they shall be held to have renounced it and to have adopted the nationality of the territory in which they may reside.

The civil rights and political status of the native inhabitants of the territories hereby ceded to the United States shall be determined by congress.

ARTICLE X.

The inhabitants of the territories over which Spain relinquishes or cedes her sovereignty shall be secured in the free exercise of their religion.

ARTICLE XI.

The Spaniards residing in the territories over which Spain by this treaty cedes or relinquishes her sovereignty shall be subject in matters civil as well as criminal to the jurisdiction of the courts of the country wherein they reside, pursuant to the ordinary laws governing the same; and they shall have the right to appear before such courts and to pursue the same course as citizens of the country to which the courts belong.

ARTICLE XII.

Judicial proceedings pending at the time of the exchange of ratifications of this treaty in the territories over which Spain relinquishes or cedes her sovereignty shall be determined according to the following rules:

First.—Judgments rendered either in civil suits between private individuals, or in criminal matters, before the date mentioned, and with respect to which there is no recourse or right of review under

the Spanish law, shall be deemed to be final, and shall be executed in due form by competent authority in the territory within which such judgments should be carried out.

Second.—Civil suits between private individuals which may on the date mentioned be undetermined shall be prosecuted to judgment before the court in which they may then be pending, or in the court that may be substituted therefor.

Third.—Criminal actions pending on the date mentioned before the supreme court of Spain against citizens of the territory which by this treaty ceases to be Spanish shall continue under its jurisdiction until final judgment; but, such judgment having been rendered, the execution thereof shall be committed to the competent authority of the place in which the case arose.

ARTICLE XIII.

The rights of property secured by copyrights and patents acquired by Spaniards in the island of Cuba, and in Porto Rico, the Philippines, and other ceded territories, at the time of the exchange of the ratifications of this treaty, shall continue to be respected. Spanish scientific, literary and artistic works not subversive of public order in the territories in question shall continue to be admitted free of duty into such territories for the period of ten years, to be reckoned from the date of the exchange of the ratifications of this treaty.

ARTICLE XIV.

Spain shall have the power to establish consular officers in the ports and places of the territories the sovereignty over which has either been relinquished or ceded by the present treaty.

ARTICLE XV.

The government of each country will, for the term of ten years, accord to the merchant vessels of the other country the same treatment in respect to all port charges, including entrance and clearance dues, light dues, and tonnage duties, as it accords to its own merchant vessels not engaged in the coastwise trade.

This article may at any time be terminated on six months' notice given by either government to the other.

ARTICLE XVI.

It is understood that any obligations assumed in this treaty by the United States, with respect to Cuba, are limited to the time

of its occupancy thereof; but it will, upon the termination of such occupancy, advise any government established in the island to assume the same obligations.

ARTICLE XVII.

The present treaty shall be ratified by the President of the United States, by and with the advice and consent of the senate thereof, and by Her Majesty the Queen Regent of Spain; and the ratification shall be exchanged at Washington within six months from the date hereof, or earlier if possible.

In faith whereof we, the respective plenipotentiaries, have signed this treaty and have hereunto affixed our seals.

Done in duplicate at Paris, the tenth day of December, in the year of our Lord one thousand eight hundred and ninety-eight.

	WILLIAM R. DAY,	EUGENIO MONTERO RIOS,
	CUSHMAN K. DAVIS,	B. DE ABARZUZA,
[SEAL.]	WILLIAM P. FRYE,	J. DE GARNICA,
	GEORGE GRAY,	W. R. DE VILLA'URRUTIA.
	WHITELAW REID,	RAFAEL CERERO.

The treaty was transmitted to the senate, by the president, January 4, 1899. February 6th, after over four weeks' discussion, the senate ratified the treaty by a vote of 57 to 27. The treaty was signed by President McKinley, February 10th, and by the Queen Regent of Spain, March 17th. The official exchange of treaties took place April 11th, and on the same day the president issued his proclamation of peace, which was as follows:

WHEREAS, A treaty of peace between the United States of America and Her Majesty Queen Regent of Spain, in the name of her august son, Don Alfonso XIII, was concluded and signed by their respective plenipotentiaries at Paris on the 10th day of December, 1898, the original of which, in the Spanish language, is word for word as follows:

(Here text of treaty is included).

And WHEREAS, The said convention has been duly ratified on both parts, and the ratifications of the two governments were exchanged in the city of Washington, on the eleventh day of April, one thousand eight hundred and ninety-nine.

Now, therefore be it known, that I, William McKinley, President of the United States of America, have caused the said convention to be made public, to the end that the same and every article and clause thereof may be observed and fulfilled with good faith by the United States and the citizens thereof.

In witness whereof I have hereunto set my hand, caused the seal of the United States to be affixed.

Done at the city of Washington, this eleventh day of April, in the year of our Lord one thousand eight hundred and ninety-nine, and of the independence of the United States the one hundred and twenty-third.

WILLIAM MCKINLEY.

By the President:

JOHN HAY,

Secretary of State.

THE NEW POSSESSIONS OF THE UNITED STATES.

THE PHILIPPINE ISLANDS.

Military Governor.....Major-General E. S. Otis
 Treasurer.....Capt. W. T. Wood, Eighteenth Infantry
 Auditor.....Capt. Alfred Todd, Sixth Artillery
 Superintendent of Public Instruction.George H. Anderson

The Philippines consist of a group of nearly 2,000 islands of more or less extent, situated between longitude 120 and 130, and latitude 5 and 20, approximately, the land and sea area being 1,200 miles of latitude and 2,400 miles of longitude. They will be found on the maps lying off the southern coast of Asia. The total land area is estimated to be 140,000 square miles. Of this group, Luzon is the largest island, and Manila, the capital, is situated upon it. To give some conception of the magnitude of the Philippine group the latest estimates of areas of the largest islands are appended: Luzon, 44,400 square miles; Mindanao, 34,000; Samar, 4,800; Panay, 4,700; Mindoro, 4,000; Leyte, 3,800; Negros, 3,300; Cebu, 2,400. The population of the entire group is somewhat problematical, no census having ever been taken, although the country has been in the possession of Spain since 1565. Conservative estimates place it at 8,000,000, principally Malays, but there are thirty different races all speaking a different dialect.

The following memoranda was prepared by Major-General F. V. Greene for the government:

CLIMATE.

“The climate is one of the best known in the tropics. The islands extend from 5 degrees to 21 degrees north latitude, and Manila is

in 14 degrees 35 minutes. The thermometer during July and August rarely goes below 79 degrees or above 85 degrees. The extreme ranges in a year are said to be 61 degrees and 97 degrees, and the annual mean 81 degrees. There are three well-marked seasons, temperate and dry from November to February, hot and dry from March to May, and temperate and wet from June to October. The rainy season reaches its maximum in July and August, when the rains are constant and very heavy. The total rainfall has been as high as 114 inches in one year.

“Yellow fever appears to be unknown. The diseases most fatal among the natives are cholera and smallpox, both of which are brought from China. Low malarial fever is brought on by sleeping on the ground or being chilled by remaining without exercise in wet clothes; and diarrhoea is produced by drinking bad water or eating excessive quantities of fruit. Almost all of these diseases are preventable by proper precautions even by troops in campaign. The sickness in our troops was very small, much less than in the cold fogs at camp in San Francisco.

MINERAL WEALTH.

“Very little is known concerning the mineral wealth of the islands. It is stated that there are deposits of coal, petroleum, iron, lead, sulphur, copper, and gold in the various islands, but little or nothing has been done to develop them. A few concessions have been granted for working mines, but the output is not large. Gold is reported on Luzon, coal and petroleum on Cebu and Iloilo, and sulphur on Leyte.

AGRICULTURE.

“Although agriculture is the chief occupation of the Filipinos, yet only one-ninth of the surface is under cultivation. The soil is very fertile, and even after deducting the mountainous areas it is probable that the area of cultivation can be very largely extended and that the islands can support a population equal to that of Japan (42,000,000).

“The chief products are rice, corn, hemp, sugar, tobacco, coconuts and cacao. Coffee and cotton were formerly produced in large quantities—the former for export and the latter for home consumption; but the coffee plant has been almost exterminated by insects and the home-made cotton cloths have been driven out by the competition of those imported from England. The rice and corn are principally produced in Luzon and Mindoro and are con-

sumed in the islands. The rice crop is about 765,000 tons. It is insufficient for the demand, and 45,000 tons of rice were imported in 1894, the greater portion from Saigon, and the rest from Hong Kong and Singapore; also 8,669 tons (say 60,000 barrels) of flour, of which more than two-thirds came from China and less than one-third from the United States. The cacao is raised in the southern islands, the best quality of it at Mindanao. The sugar cane is raised in the Visayas. The crop yielded in 1894 about 235,000 tons of raw sugar, of which one-tenth was consumed in the islands and the balance, or 210,000 tons, valued at \$11,000,000, was exported, the greater part to China, Great Britain and Australia. Hemp is produced in Southern Luzon, Mindoro, the Visayas, and Mindanao. It is nearly all exported in bale. In 1894 the amount was 96,000 tons, valued at \$12,000,000. Tobacco is raised in all the islands, but the best quality and greatest amounts in Luzon. A large amount is consumed in the islands, smoking being universal among women as well as the men, but the best quality is exported. The amount in 1894 was 7,000 tons of leaf tobacco, valued at \$1,750,000. Coconuts are grown in Southern Luzon and are used in various ways.'

IMPORTS AND EXPORTS.

The bureau of foreign commerce of the state department gives the following figures, partly for 1896 and partly for 1897:

COUNTRIES.	Imports from Philippines.	Exports to Phil- ippines.	COUNTRIES.	Imports from Philippines.	Exports to Phil- ippines.
Great Britain..	\$ 6,223,426	\$2,063,598	India.....	\$ 7,755	\$ 80,156
France.....	1,990,297	359,796	Straits Settlements	274,130	236,001
Germany.....	223,720	774,928	New S'ch Wales.	119,550	176,858
Belgium.....	272,240	45,660	Victoria.....	180	178,370
Spain.....	4,819,344	4,973,589	United States...	4,383,740	94,597
Japan.....	1,332,300	92,823			
China.....	56,137	97,717	Total.....	\$19,702,819	\$ 9,174,093

THE HAWAIIAN ISLANDS.

July 6, 1898, the Hawaiian Islands were annexed to the United States by joint resolution of congress. The act of annexation became complete August 13, 1898, when the United States flag was raised over the government buildings at Honolulu. A bill is now pending before congress to create a territory of the United

States out of the islands. The provisional government which was in existence at the time the islands were annexed to the Union will continue to exercise authority until congress settles the question of government.

This group of islands is situated in the North Pacific Ocean, between 18 degrees 54 minutes and 22 degrees 15 minutes north latitude, and 154 degrees 50 minutes and 160 degrees 30 minutes west longitude. The islands of any prominence number eight, and these in order of size are, Hawaii, 4,210 square miles; Maui, 760; Oahu, 600; Kauai, 590; Molokai, 270; Lanai, 150; Niihau, 97; Kahoolawe, 63; total 6,740 square miles. All of the islands are of volcanic origin. Honolulu, the capital city, is distant from San Francisco 2,100 miles, from Yokohama, 3,445, Hong Kong, 4,961, and Sidney, Australia, via the Caroline Islands, 5,152.

There are nine or ten uninhabited islets, lying beyond the boundaries given above, which belong to, and come under the jurisdiction of, the Hawaiian government. Only five islands of the group proper are populated to any considerable extent—Hawaii, Maui, Oahu, Kauai and Molokai. Hawaii, the largest island, gives its name to the entire group and its government. This island is an aggregation of vast volcanic mountains. Hawaii leads the other islands in production, having many large sugar plantations, by far the greater portion of the coffee raising industry, and a number of expensive stock ranges.

Maui, the second in size, is composed of two mountainous formations of unequal size. Deep and fertile valleys lie between these two spurs, and produce a great variety of tropical fruits. Haleakelo, the largest extinct volcano in the world, is situated on the island.

Oahu, third in size, has more than one-third of the population of the entire group. Honolulu, the capital city, is located on this island. Honolulu harbor is the only improved harbor in the entire group. Oahu is also the greatest producer, and leads in manufacture.

Kauai is the oldest island in geological formation of the group. It is called the "Garden Isle" on account of general fertility.

Molokai, which lies about twenty-eight miles southeast of Oahu, is a long, narrow island, stretching due east and west. The island is devoted almost exclusively to the pasture of cattle and sheep.

The native population at the time of the discovery of the islands by Captain Cook in 1778 was about 200,000, but this had dwindled

to 31,019 in 1896, according to census taken that year. The total population in 1896 was 109,020, distributed according to race as follows:

	Male.	Female.	Total.
Hawaiian.....	16,399	14,620	31,019
Part Hawaiian.....	4,249	4,236	8,485
Japanese.....	19,212	5,195	24,407
Chinese.....	19,167	2,449	21,616
American.....	1,975	1,111	3,086
British.....	1,408	844	2,252
Other foreign.....	10,109	8,048	18,157
Total.....	72,517	36,503	109,020

There are about seventy-one miles of railroad in the islands, distributed as follows: Oahu, 38.5 miles; Maui, 13 miles; Hawaii, 20 miles. There are nearly 250 miles of telegraph. Telephone has been introduced into Honolulu and is in general use there. The capital city has a population of 29,920 and is lighted by electricity.

During the year 1897 the aggregate commerce of the islands was, in valuation, \$24,859,978; exports, \$16,021,775, and imports, \$8,838,203. The principal items of export in 1897 were: sugar, \$15,390,422; rice, \$225,575; coffee, \$99,696; hides, \$87,545; bananas, \$75,412. Exports from Hawaii to the United States amounted to \$15,962,029, or 99.62 per cent. Imports to Hawaii from the United States amounted to \$6,800,024 or 76.93 per cent.

THE ISLAND OF PUERTO RICO.

MILITARY GOVERNMENT.

Military Governor, Brig.-Gen. Geo. W. Davis.

Chief of Bureau Affairs, Samuel Camunas.

Treasurer, Maj. Jas. L. Buchanan.

Auditor, Hon. J. R. Garrison.

Superintendent Public Instruction, Dr. Victor S. Clark.

Civil Secretary, Dr. Cayetano Colly Toste.

Chief Internal Revenue Bureau, Dr. Calixto Omero.

Chief Bureau of Agriculture, Juan Bautista Rodriguez.

Board of Public Works, Capt. Wm. V. Judson, United States corps of engineers, president; F. L. Hills, civil engineer; Juan B. Rodriguez, civil engineer.

The island of Puerto Rico was discovered by Columbus November 16, 1493, on his second voyage to America, and was taken possession of in the name of Spain just three days later. The island remained Spanish territory until October 18, 1898, when it became a possession of the United States.

Puerto Rico is the most eastern of the Greater Antilles in the West Indies, lying about 500 miles east of Cuba. It is separated on the east from the Danish island of St. Thomas by a distance of fifty miles, and from the large island of Hayti on the west by the seventy-mile-wide ocean channel known as Mona Passage. It lies between 17 degrees 50 minutes and 18 degrees 30 minutes north latitude and its east and west boundaries are respectively 65 degrees 35 minutes and 67 degrees 10 minutes west longitude. The island is in form a parallelogram, being 108 miles long and thirty-seven miles wide. It has a coast line of 360 miles and an estimated area of 3,668 square miles. It has one-twelfth the dimensions of Cuba but has six times its density of population.

San Juan, the capital city, is distant from important points as follows: New York, 1,420 miles; Charleston, S. C., 1,200 miles; Key West, Fla., 1,050; Havana, 1,000 miles. The highest temperature is 99 degrees, Fahrenheit, and the lowest, 57.2 degrees; average, 78.9. The average annual rainfall is 59.5 inches.

The construction of railway has fairly commenced, there being 137 miles of railway already completed and in operation, and 170 miles in process of construction. The length of telegraph in operation is in the neighborhood of 470 miles. The telephone is in general use in the cities. The population of the island according to the census taken in 1887, was 806,708; of which 800,963 are of Spanish descent and only 5,745 are foreigners. An official census which was taken by the United States authorities and completed in January, 1900, gives the island a total population of 957,000. This census gives San Juan, the capital city, a population of 32,500, and Ponce, the largest city on the island, 56,000. There are 260 inhabitants to the square mile. The population is so dense that Mr. Phil Hanna, American consul in Puerto Rico, has advised intending immigrants from the United States to stay away, particularizing "such persons as clerks, carpenters, mechanics and laborers of all grades," there being "several hundred thousand Puerto Ricans ready to fill vacant jobs and at a low price."

Puerto Rico is known for its great fertility. Agriculture and lumbering are its principal industries. Over 500 varieties of trees are found in the forests. The leading crops are sugar, cof-

fee, tobacco, cotton and maize. The principal fruits are bananas and pineapples. Coffee is the largest article of export, being 63 per cent of the whole, while sugar comes next with 28 per cent.

Gold, carbonates and sulphides of copper, and magnetic oxide of iron are the principal minerals found. Marble, limestone and other building stones are found, but these resources have not been developed to any great extent.

Three smaller islands, Mona, on the west, and Culebra and Vieques, on the east, belong to the political organization of Puerto Rico. Mona gives its name to the wide ocean passage between Puerto Rico and Hayti. Vieques and Culebra are known as the *Islas De Paseje*. Culebra is 6 miles long, 3 miles wide, and has a population of 500. Vieques or Crab Island is 21 miles long, 13 miles wide, and has 6,000 inhabitants. These islands also came into possession of the United States.

THE ISLAND OF GUAM.

The island of Guam is the largest of the Marianne or Ladrone Islands. This group of islands lies in the Pacific ocean on a direct line between San Francisco and Manila. Honolulu lies to the southward of this line, and yet a direct line from Honolulu to Manila also passes through the Ladrone archipelago. The group extends from north to south in a row between 400 and 500 miles long, and is composed of about twenty islands. Guam is about thirty-two miles long and something over 100 miles in circumference. The population of Guam is not over 9,000 and fully 6,000 of these are located in Agana, the capital city. The original race of the Ladrone is extinct, and the present inhabitants are mostly "immigrants, or descendants from immigrants, from the Philippines." It is said that nine-tenths of the inhabitants of Guam can read and write. Spanish is the prevailing language. The island not only possesses a good harbor, but is well wooded, has plenty of water, and great fertility.

The island of Guam was ceded to the United States by Spain by article 2 of the treaty of peace. The stars and stripes were raised over the island by Commander Taussig, of the gunboat *Bennington*, February 1, 1899. Capt. Richard P. Leary, United States navy, was appointed governor of Guam by the president and assumed the duties of his office in July, 1899. He immediately issued a proclamation to the inhabitants, announcing the establishment of the authority of the United States, which would be exerted for the security of life and property and the confirmation of their rights.

THE ISLAND OF WAKE.

Commander Taussig took possession and raised the United States flag over the island of Wake, in January, 1899, while on the way to the island of Guam. Wake is a small island in the Pacific ocean on the direct route from the Hawaiian islands to Hong Kong, about 2,000 miles from the former, and 3,000 from the latter point.

THE ISLAND OF TUTUILA.

The announcement in November, 1899, that an agreement, subject to the approval of the United States, had been concluded between Great Britain and Germany, relative to the disposition of the Samoan islands, came in the nature of a surprise. This agreement as given to the public, provides for the repeal of the Samoan act, signed by Great Britain, Germany and the United States in 1889, whereby these three powers were to act as protectors of the island, while recognizing the independence of the Samoan government, the right of the natives to elect their own king or chief, and to choose a form of government suitable to their own laws and customs. The agreement further provides that the islands of Upolu and Sabaii and the small adjacent islands were to go to Germany as free property, and the island of Tutuila, with its subsidiary islands, to the United States, while Great Britain was to renounce all claim to the Samoan islands, and Germany in turn was to renounce all claim to Tonga islands and to Savage island, in favor of Great Britain, and also to cede Choiseul and San Isabel, the two eastern islands of the Solomon group, to Great Britain. The agreement further provides that compensation of claims for damages during the late conflict in Samoa is to be submitted to an imperial court of arbitration. King Oscar of Sweden and Norway is to be selected as arbitrator. The agreement or treaty was ratified by the United States senate January 16, 1900, and the island of Tutuila became a possession of the United States.

For several years there had been serious trouble in Samoa, caused largely by the claims of rival candidates among the chieftains for the position of king, and to some extent by the trade rivalry among the foreigners. In 1898 the king of Samoa, Malietā Laupepa, died, and two chieftains, Mataafa and Malietā Tanu, the latter being the son of the former king, laid claim to the throne. In the war which followed, Mataafa was successful. He was favored by the German officials and residents, while the British and Americans supported Malietā Tanu. In June, 1899, a com-

mission was appointed by the three powers to proceed to Samoa and adjust difficulties there. This commission signed a treaty, abolishing the kingship and establishing a government composed of an administrator who would be assisted by a council, composed of delegates from the three powers. But while this treaty was pending the agreement above mentioned was concluded by Great Britain, Germany and the United States.

The Samoan Islands are fourteen in number and are situated in the southern Pacific ocean. Only three islands are of any size, these being Upolu, Sabaii and Tutuila. The island of Tutuila is the smallest of the Samoan group, having an area of only fifty-four square miles. The island, however, possesses the most valuable island harbor, Pago-Pago, in the southern Pacific ocean. There are only about 4,000 inhabitants, and at the present time the island possesses but very little commercial value. But lying as it does on a direct line between San Francisco and Auckland, New Zealand, 4,000 miles from the former and 1,900 miles from the latter point, it will be valuable commercially to any nation desiring to develop southern commerce, owing to its wonderful harbor. Mr. Goward, commissioner of the United States to arrange for a treaty for the harbor of Pago-Pago, says:

The capacity of this harbor is sufficient for the accommodation of large fleets; landlocked, it is safe from hurricanes and storms, and could easily be defended from land or sea attack at a small expense. In a naval point of view it is the key position to the Samoan group, and likewise to Central Polynesia, and is especially located for protection of American commerce. The Samoan archipelago is, by reason of its geographical position in Central Polynesia, lying in the course of vessels from San Francisco to Auckland, from Panama to Sidney, and from Valparaiso to China and Japan, and from being outside the hurricane track, the most valuable group in the south Pacific. Situated half way between Honolulu and Auckland, Pago-Pago would be a most convenient stopping place or coaling station for vessels or steamers, either for supplies or the exchange of commodities. With the Pacific mail steamers making it a port for coaling, it would necessarily become the controlling commercial place in that part of Polynesia.

PART VIII.

MISCELLANEOUS STATISTICS.

MISCELLANEOUS STATISTICS.

POPULATION OF CITIES AND TOWNS HAVING 500
INHABITANTS AND OVER, ACCORDING TO RANK.
CENSUS OF 1895.

Rank.	CITY OR TOWN.	COUNTY.	Population.
1	Des Moines.....	Polk.....	58,359
2	Dubuque.....	Dubuque.....	40,574
3	Davenport.....	Scott.....	30,010
4	Sioux City.....	Woodbury.....	27,371
5	Burlington.....	Des Moines.....	25,248
	—Clinton (C. and L.).....	Clinton.....	23,377
6	Cedar Rapids.....	Linn.....	21,555
7	Council Bluffs.....	Pottawattamie.....	20,189
8	Clinton.....	Clinton.....	17,375
9	Ottumwa.....	Wapello.....	16,761
10	Keokuk.....	Lee.....	14,287
11	Muscatine.....	Muscatine.....	12,237
12	Marshalltown.....	Marshall.....	10,049
13	Fort Madison.....	Lee.....	10,022
14	Boone.....	Roone.....	8,845
15	Fort Dodge.....	Webster.....	8,756
16	Oskaloosa.....	Mahaska.....	8,551
17	Waterloo.....	Black Hawk.....	8,490
18	Iowa City.....	Johuson.....	7,526
19	Oreston.....	Union.....	6,630
20	Lyons.....	Clinton.....	6,002
21	Mason City.....	Cerro Gordo.....	5,627
22	Centerville.....	Appanoose.....	5,554
23	Independence.....	Buchanan.....	5,142
24	Webster City.....	Hamilton.....	5,095
25	Le Mars.....	Plymouth.....	5,048
26	Atlantic.....	Cass.....	4,954
27	Cedar Falls.....	Black Hawk.....	4,506
28	Red Oak.....	Montgomery.....	4,224
29	Charles City.....	Floyd.....	4,201
30	Fairfield.....	Jefferson.....	4,026
31	Mt. Pleasant.....	Henry.....	3,920
32	Marion.....	Linn.....	3,768
33	Washington.....	Washington.....	3,671
34	Perry.....	Dallas.....	3,570
35	Maquoketa.....	Jackson.....	3,448
36	Missouri Valley.....	Harrison.....	3,350
37	Chariton.....	Lucas.....	3,322
38	Belle Plaine.....	Renton.....	3,276
39	Grinnell.....	Poweshiek.....	3,232
40	Newton.....	Jasper.....	3,213
41	Vinton.....	Renton.....	3,150
42	Decorah.....	Winneshiek.....	3,141
43	Shenandoah.....	Page.....	3,134

POPULATION OF CITIES AND TOWNS—CONTINUED.

Rank.	CITY OR TOWN.	COUNTY.	Population.
44	Cherokee.....	Cherokee.....	3,092
45	Olarinda.....	Page.....	3,024
46	Eagle Grove.....	Wright.....	3,006
47	Waverly.....	Bremer.....	2,916
48	Knoxville.....	Marion.....	2,862
49	Carroll.....	Carroll.....	2,839
50	Indianola.....	Warren.....	2,825
51	Winterset.....	Madison.....	2,703
52	Manchester.....	Delaware.....	2,688
53	What Cheer.....	Keokuk.....	2,675
54	Pella.....	Marion.....	2,606
55	Albia.....	Monroe.....	2,588
56	Spencer.....	Clay.....	2,551
57	Cresco.....	Howard.....	2,529
58	Hampton.....	Franklin.....	2,527
59	Osage.....	Mitchell.....	2,509
60	Estherville.....	Emmett.....	2,498
61	Algona.....	Kossuth.....	2,487
62	Sheldon.....	O'Brien.....	2,416
63	Mystic.....	Appanoose.....	2,300
64	Harlan.....	Shelby.....	2,297
65	Greene.....	Jefferson.....	2,280
66	Denison.....	Crawford.....	2,256
67	Tipton.....	Cedar.....	2,214
68	Iowa Falls.....	Hardin.....	2,234
69	Tama.....	Tama.....	2,196
70	Osceola.....	Clarke.....	2,176
71	Glenwood.....	Mills.....	2,143
72	Stuart.....	Guthrie.....	2,118
73	Nevada.....	Story.....	2,107
74	Emmetsburg.....	Palo Alto.....	2,104
75	Eldora.....	Hardin.....	2,096
76	Monticello.....	Jones.....	2,079
77	Bedford.....	Taylor.....	2,070
78	Lake City.....	Calhoun.....	2,053
79	Bloomfield.....	Davis.....	2,047
80	Villisca.....	Montgomery.....	2,034
81	Marengo.....	Iowa.....	2,027
82	Anamosa.....	Jones.....	2,006
83	Oelwein.....	Fayette.....	1,928
84	Storm Lake.....	Buena Vista.....	1,924
85	Hamburg.....	Fremont.....	1,905
86	Ames.....	Story.....	1,893
87	Eldon.....	Wapello.....	1,867
88	Waukon.....	Allamakee.....	1,852
89	Toledo.....	Tama.....	1,848
90	West Union.....	Fayette.....	1,801
91	Sigourney.....	Keokuk.....	1,777
92	Corning.....	Adams.....	1,769
93	Rock Rapids.....	Lyon.....	1,740
94	Hawarden.....	Sioux.....	1,725
95	Ida Grove.....	Ida.....	1,720
96	Onawa.....	Monona.....	1,676
97	Leon.....	Decatur.....	1,651
98	New Hampton.....	Chickasaw.....	1,619
99	Colfax.....	Jasper.....	1,606
100	Sac City.....	Sac.....	1,601
101	Avoca.....	Pottawattamie.....	1,598

POPULATION OF CITIES AND TOWNS—CONTINUED.

Rank	CITY OR TOWN.	COUNTY.	Population.
103	Audubon.....	Audubon.....	1,585
103	Lansing.....	Allamakee.....	1,566
104	Seymour.....	Wayne.....	1,537
105	Bellevue.....	Jackson.....	1,533
106	Clear Lake.....	Cerro Gordo.....	1,507
107	West Liberty.....	Muscatine.....	1,481
108	Orange City.....	Sioux.....	1,480
109	Ackley.....	Hardin.....	1,458
110	Guttenberg.....	Clayton.....	1,424
111	Odebolt.....	Sac.....	1,400
112	Mt. Ayr.....	Ringgold.....	1,385
113	Clarion.....	Wright.....	1,360
114	De Witt.....	Clinton.....	1,344
115	Sumner.....	Bremer.....	1,337
116	Grundy Center.....	Grundy.....	1,322
117	Nashua.....	Chickasaw.....	1,302
118	Dyersville.....	Dubuque.....	1,301
119	Farmington.....	Van Buren.....	1,296
120	La Porte City.....	Black Hawk.....	1,296
121	Forest City.....	Winnebago.....	1,292
122	Wapello.....	Louisa.....	1,280
123	Sibley.....	Osceola.....	1,282
124	Wilton.....	Muscatine.....	1,268
125	Keosauqua.....	Van Buren.....	1,263
126	New Sharon.....	Mahaska.....	1,263
127	Britt.....	Hancock.....	1,245
128	Greenfield.....	Adair.....	1,244
129	Brooklyn.....	Poweshiek.....	1,244
130	Sanborn.....	O'Brien.....	1,242
131	Humboldt.....	Humboldt.....	1,240
132	Montezuma.....	Poweshiek.....	1,231
133	Dunlap.....	Harrison.....	1,220
134	Traer.....	Tama.....	1,218
135	Manson.....	Calhoun.....	1,214
136	Cincinnati.....	Appanoose.....	1,203
137	McGregor.....	Clayton.....	1,201
138	Mount Vernon.....	Linn.....	1,176
139	Reinbeck.....	Grundy.....	1,174
140	Belmond.....	Wright.....	1,173
141	Fayette.....	Fayette.....	1,173
142	Greene.....	Butler.....	1,168
143	Lamoni.....	Decatur.....	1,153
144	Manning.....	Carroll.....	1,144
145	Afton.....	Union.....	1,144
146	Guthrie Center.....	Guthrie.....	1,141
147	Northwood.....	Worth.....	1,133
148	Cascade.....	Dubuque.....	1,123
149	Moulton.....	Appanoose.....	1,123
150	Mapleton.....	Monona.....	1,118
151	Garner.....	Hancock.....	1,118
152	Woodbine.....	Harrison.....	1,116
153	Logan.....	Harrison.....	1,102
154	Nora Springs.....	Floyd.....	1,081
155	Malvern.....	Mills.....	1,081
156	Adel.....	Dallas.....	1,081
157	Corydon.....	Wayne.....	1,058
158	Spirit Lake.....	Dickinson.....	1,056
159	Calmar.....	Winneshiek.....	1,056

POPULATION OF CITIES AND TOWNS—CONTINUED.

Rank.	CITY OR TOWN.	COUNTY.	Population
160	Columbus Junction	Louisa	1,048
161	Rockford	Floyd	1,004
162	Wagon Rapids	Carroll	1,013
163	Hedrick	Keokuk	1,021
164	Anita	Cass	1,018
165	Grand Junction	Greene	1,011
166	Parkersburg	Butler	999
167	Morning Sun	Louisa	987
168	Jasper	Monroe	980
169	Beacon	Mahaska	974
170	Lake Mills	Winnebago	973
171	Lenox	Taylor	967
172	Williamsburg	Iowa	962
173	Rock Valley	Sioux	959
174	Postville	Allamakee	957
175	State Center	Marshall	952
176	Alton	Sioux	947
177	Fonda	Pocahontas	942
178	Elma	Howard	939
179	Sidney	Fremont	939
180	Griswold	Cass	937
181	Bancroft	Kossuth	936
182	Sabula	Jackson	933
183	Strawberry Point	Clayton	931
184	Bonaparte	Van Buren	923
185	Oakland	Pottawattamie	912
186	Akron	Plymouth	910
187	Panora	Guthrie	908
188	Walnut	Pottawattamie	904
189	Corringtonville	Woodbury	904
190	Ogden	Boone	897
191	Brighton	Washington	892
192	West Burlington	Des Moines	881
193	Alta	Buena Vista	876
194	Dysart	Tama	867
195	Fontanelle	Adair	859
196	Adair	Adair	853
197	Eddyville	Wapello	847
198	Le Claire	Scott	847
199	Neola	Pottawattamie	841
200	Primghar	O'Brien	839
201	Story City	Story	837
202	Clarksville	Butler	830
203	Shell Rock	Butler	828
204	Kingsley	Plymouth	819
205	Lisbon	Linn	817
206	Hartley	O'Brien	805
207	Madrid	Boone	804
208	Comanche	Clinton	801
209	Elkader	Clayton	798
210	Wyoming	Jones	793
211	Sioux Rapids	Buena Vista	795
212	Gladbrook	Tama	785
213	L high	Webster	782
214	Rolfe	Pocahontas	779
215	Charter Oak	Crawford	778
216	Holstein	Ida	776
217	Montrose	Lee	764

POPULATION OF CITIES AND TOWNS—CONTINUED.

Rank.	CITY OR TOWN.	COUNTY.	Population.
218	New London	Henry	782
219	Ruthven	Palo Alto	761
220	Keota	Keokuk	759
221	Prairie City	Jasper	755
222	Pomeroy	Calhoun	753
223	Allerton	Wayne	750
224	Exira	Audubon	748
225	Valley Junction	Polk	747
226	Saint Ansgar	Mitchell	747
227	Riceville	Mitchell	742
228	Rockwell City	Calhoun	742
229	Hubbard	Hardin	741
230	Dexter	Dallas	740
231	Glidden	Carroll	734
232	Saranton	Greene	732
233	Milton	Van Buren	731
234	Marcus	Cherokee	728
235	Oxford Junction	Jones	726
236	Remsen	Plymouth	724
237	Brush Creek	Fayette	722
238	Dayton	Webster	721
239	Humeston	Wayne	720
240	Hopkinton	Delaware	715
241	Murray	Clarke	706
242	Rockwell	Cerro Gordo	702
243	Shelby	Shelby	698
244	Newell	Buena Vista	694
245	Maxwell	Story	690
246	Hull	Stoux	687
247	Riverside	Washington	685
248	College Springs	Page	684
249	Pleasantville	Marion	680
250	Tabor	Fremont	672
251	Lucas	Lucas	670
252	Mitchellville	Polk	667
253	Winfield	Henry	664
254	Schaller	Sac	659
255	Lineville	Wayne	656
256	Riverton	Fremont	656
257	Mediapolis	Des Moines	656
258	Victor	Iowa	655
259	Olin	Jones	648
260	Jesup	Buchanan	646
261	Brazil	Appanoose	645
262	Pacific Junction	Mills	643
263	Mechanicsville	Cedar	642
264	Kellogg	Jasper	640
265	Ossian	Winneshiek	638
266	Mailla	Crawford	636
267	Vall	Crawford	633
268	Sheffield	Franklin	633
269	Livermore	Humboldt	631
270	Armstrong	Emmet	631
271	Birmingham	Van Buren	629
272	Gowrie	Webster	628
273	Edgewood	Clayton	626
274	Clarence	Cedar	626
275	Jewell	Hamilton	625

POPULATION OF CITIES AND TOWNS—CONTINUED.

Rank	CITY OR TOWN.	COUNTY.	Population.
276	Amana.....	Iowa.....	621
277	Sioux Center.....	Sioux.....	614
278	West Point.....	Lee.....	614
279	Earlville.....	Delaware.....	613
280	Lewis.....	Jass.....	611
281	Essex.....	Page.....	607
282	Aurelia.....	Cherokee.....	607
283	Goldfield.....	Wright.....	606
284	Olearfield.....	Taylor.....	606
285	Sutherland.....	O'Brien.....	605
286	Alden.....	Hardin.....	602
287	Garden Grove.....	Decatur.....	601
288	Davis City.....	Decatur.....	600
289	North McGregor.....	Clayton.....	599
290	Center Point.....	Linn.....	595
291	Russell.....	Lucas.....	594
292	Central City.....	Linn.....	594
293	North English.....	Iowa.....	592
294	Laurens.....	Pocahontas.....	587
295	Salem.....	Henry.....	584
296	West Branch.....	Cedar.....	583
297	Elgin.....	Fayette.....	577
298	Corwith.....	Hancock.....	587
299	Wheatland.....	Clinton.....	565
300	Ireton.....	Sioux.....	563
301	Springville.....	Linn.....	562
302	Farley.....	Dubuque.....	561
303	Whittemore.....	Kossuth.....	561
304	Paullina.....	O'Brien.....	559
305	Swan.....	Marion.....	557
306	Richland.....	Keokuk.....	556
307	Blairstown.....	Benton.....	553
308	Oxford.....	Johnson.....	553
309	Ohurdan.....	Greene.....	552
310	Lime Springs.....	Howard.....	551
311	Waucoma.....	Fayette.....	551
312	Fairbank.....	Buchanan.....	548
313	Delta.....	Keokuk.....	545
314	New Market.....	Taylor.....	545
315	Union.....	Hardin.....	545
316	Whiting.....	Monona.....	543
317	Bayard.....	Guthrie.....	542
318	Durant.....	Cedar.....	539
319	Dallas Center.....	Dallas.....	538
320	Coin.....	Page.....	537
321	Earlham.....	Madison.....	535
322	Casey.....	Guthrie.....	533
323	Lamont.....	Buchanan.....	531
324	Lakeview.....	Sac.....	529
325	Shellsburg.....	Benton.....	528
326	Lohrville.....	Calhoun.....	526
327	Wesley.....	Kossuth.....	526
328	Olermont.....	Fayette.....	525
329	Preston.....	Jackson.....	524
330	Garwin.....	Tama.....	522
331	Coggon.....	Linn.....	521
332	Stanton.....	Montgomery.....	518
333	West Decorah.....	Winneshiek.....	517

POPULATION OF CITIES AND TOWNS—CONTINUED.

Rank.	CITY OR TOWN.	COUNTY.	Population.
334	Cumberland.....	Cass.....	516
335	Sloan.....	Woodbury.....	513
336	Wall Lake.....	Sac.....	512
337	Peterson.....	Clay.....	508
338	Aplington.....	Butler.....	508
339	Marble Rock.....	Floyd.....	503
340	Fremont.....	Mahaska.....	502
341	Blanchard.....	Page.....	500

SHOWING BY COUNTIES THE TOTAL AND URBAN
POPULATION, AND THE PER CENT OF URBAN
TO TOTAL POPULATION.

COUNTIES.	Population, 1895.	Urban population, 1895.	Per cent of urban population.	COUNTIES.	Population, 1895.	Urban population, 1895.	Per cent of urban population.
Adair.....	15,504	3,853	25	Jefferson.....	16,405	4,898	30
Adams.....	12,934	2,322	18	Johnson.....	23,563	9,037	38
Allamakee.....	17,981	4,909	27	Jones.....	20,088	7,062	35
Appanoose.....	25,383	12,996	51	Keokuk.....	23,732	9,170	39
Audubon.....	12,836	2,505	20	Kossuth.....	18,345	5,954	32
Benton.....	21,244	9,871	41	Lee.....	39,528	26,157	66
Black Hawk.....	26,911	14,588	54	Linn.....	49,905	30,288	61
Boone.....	27,039	11,019	41	Louisa.....	12,786	4,243	33
Bremer.....	15,403	4,959	32	Lucas.....	13,545	1,714	13
Buchanan.....	20,539	7,334	36	Lyon.....	11,684	3,967	34
Buena Vista.....	15,029	4,741	32	Madison.....	16,597	4,072	25
Butler.....	16,966	5,571	33	Mahaska.....	34,496	11,539	36
Calhoun.....	15,788	5,572	35	Marion.....	23,191	7,107	31
Carroll.....	18,468	7,167	37	Marshall.....	27,320	13,167	48
Cass.....	20,926	9,064	43	Mills.....	15,187	5,607	37
Cedar.....	18,008	5,549	29	Mitchell.....	14,421	4,476	31
Cerro Gordo.....	18,302	8,614	47	Monona.....	16,005	4,142	27
Cherokee.....	15,664	5,145	33	Monroe.....	15,790	3,421	22
Chickasaw.....	15,696	4,044	26	Montgomery.....	17,119	7,568	44
Clarke.....	11,515	3,272	28	Muscatine.....	25,339	15,440	61
Clay.....	11,277	2,609	23	O'Brien.....	15,609	6,466	41
Clayton.....	26,570	5,788	22	Osceola.....	7,377	1,992	27
Clinton.....	43,398	27,608	64	Page.....	22,026	8,738	40
Crawford.....	20,069	5,374	27	Palo Alto.....	12,109	3,882	32
Dallas.....	21,023	8,389	40	Plymouth.....	21,991	7,805	35
Davis.....	15,015	2,748	18	Pocahontas.....	12,442	3,128	25
Decatur.....	16,639	5,050	30	Polk.....	72,888	58,921	81
Delaware.....	18,103	5,421	30	Pottawattamie.....	46,042	25,767	56
Des Moines.....	37,629	26,783	72	Poweshiek.....	18,524	6,871	37
Dickinson.....	6,023	2,024	34	Ringgold.....	14,065	2,866	20
Dubuque.....	60,177	44,059	73	Sac.....	16,868	5,403	34
Emmet.....	7,619	3,129	41	Scott.....	45,869	32,186	70
Fayette.....	24,794	7,756	31	Shelby.....	17,798	4,748	27
Floyd.....	17,114	6,839	40	Sioux.....	21,406	8,211	38
Franklin.....	13,679	3,410	25	Story.....	19,930	7,311	37
Fremont.....	17,176	5,923	34	Tama.....	22,966	8,566	37
Greene.....	16,299	5,200	32	Taylor.....	17,347	5,394	31
Grundy.....	13,418	3,290	25	Union.....	17,049	8,801	52
Guthrie.....	17,958	5,573	31	Van Buren.....	16,829	5,462	32
Hamilton.....	18,514	7,081	38	Wapello.....	33,293	20,509	62
Hancock.....	11,141	3,192	29	Warren.....	18,506	4,036	22
Hardin.....	20,576	9,075	40	Washington.....	18,845	6,621	35
Harrison.....	2,091	8,217	36	Wayne.....	16,155	5,371	33
Henry.....	1,278	6,450	35	Webster.....	26,945	11,876	44
Howard.....	13,21	4,337	33	Winnebago.....	10,707	3,053	29
Humboldt.....	11,43	3,820	33	Winneshiek.....	22,748	6,621	29
Ida.....	11,425	3,931	30	Woodbury.....	46,202	31,860	69
Iowa.....	18,964	6,584	35	Worth.....	10,255	1,523	15
Jackson.....	23,471	7,894	33	Wright.....	16,024	6,678	42
Jasper.....	25,891	8,067	31				
				Total.....	2,058,069	871,374	42.34

ARTICLES OF INCORPORATION FILED WITH THE SECRETARY OF STATE DURING YEAR 1899.

NAME.	PRINCIPAL PLACE OF BUSINESS.	Authorized capital stock.	When filed.	Duration, years
ABSTRACT.				
Boyer Abstract Co ..	Primghar.....	\$ 8,000	July	14 20
Lichty-Halliday Abstract Co ..	Waterloo.....	10,000	Dec.	5 20
BANKS.				
Ætna Savings Bank.....	McIntire.....	10,000	April	3 30
Belmond Savings Bank.....	Belmond.....	11,000	Nov.	23 20
Cedar County State Bank.....	Tipton.....	50,000	Sept.	11 20
Cedar Falls Savings Bank.....	Cedar Falls.....	30,000	June	19 50
Citizens Savings Bank.....	Olin.....	10,000	April	14 50
Commercial Savings Bank.....	Oelwein.....	35,000	Sept.	30 20
Danish-American Savings Bank.....	Ringsted.....	15,000	May	9 50
Davis County Savings Bank.....	Bloomfield.....	25,000	Dec.	11 10
Delphi Savings Bank.....	Delphi.....	10,000	Feb.	16 20
Dolliver Savings Bank.....	Dolliver.....	10,000	July	7 50
Dubuque Savings Bank.....	Dubuque.....	50,000	Dec.	15 50
Eldridge Savings Bank.....	Eldridge.....	10,000	Aug.	10 50
Farmers Fenton Savings Bank.....	Fenton.....	15,000	May	11 50
Farmers Savings Bank.....	Braddyville.....	10,000	March	11 50
Farmers Savings Bank.....	Kalona.....	10,000	Aug.	3 25
Farmers Savings Bank.....	Rowland.....	25,000	June	14 20
Fenton State Bank.....	Fenton.....	25,000	April	12 20
German American Savings Bank.....	Muscataine.....	60,000	May	22 50
German Savings Bank.....	Manning.....	50,000	June	22 50
German Savings Bank.....	Tripoli.....	10,000	Jan.	10 50
Glenwood State Bank.....	Glenwood.....	25,000	Feb.	27 20
Grundy County Savings Bank.....	Grundy Center.....	25,000	Aug.	9 50
Hedrick State Savings Bank.....	Hedrick.....	30,000	Sept.	12 50
Home Trust and Savings Bank.....	Osage.....	25,000	Nov.	6 50
Huntington Savings Bank.....	Huntington.....	10,000	Sept.	21 50
Iowa Savings Bank.....	Rock Rapids.....	50,000	June	20 50
Nichols Savings Bank.....	Nichols.....	15,000	Sept.	18 50
Ogden State Bank.....	Ogden.....	25,000	Sept.	16 20
Peoples Savings Bank.....	Deimar.....	10,000	Feb.	17 50
Perry Savings and Exchange Bank.....	Perry.....	50,000	March	18 50
Ringsted State Bank.....	Ringsted.....	25,000	April	29 20
Sanborn Savings Bank.....	Sanborn.....	25,000	Feb.	1 50
Savings Bank of Salem.....	Salem.....	16,000	April	11 50
State Bank of Schaller.....	Schaller.....	40,000	Nov.	22 20
Security Savings Bank.....	Eagle Grove.....	15,000	Feb.	15 50
Security Savings Bank.....	Manthorp.....	15,000	Nov.	16 25
State Bank of Tabor.....	Tabor.....	25,000	Aug.	10 20
State Savings Bank.....	Kanawha.....	15,000	May	8 25
West Bend Savings Bank.....	West Bend.....	15,000	May	6 30
Worthington Savings Bank.....	Worthington.....	11,000	Feb.	10 20
Worth Savings Bank.....	Indianola.....	10,000	Jan.	3 50
Yale Savings Bank.....	Yale.....	20,000	Feb.	23 50
BRICK AND TILE.				
Defiance Brick and Tile Co.....	Defiance.....	1,000	April	11 20
Eldora Pipe and Tile Co.....	Eldora.....	35,000	Oct.	5 20
Leeds Brick Works.....	Sioux City.....	10,000	June	10 20
X. Y. Z. Brick and Tile Co.....	Eldora.....	7,500	Sept.	22 20
CANNING COMPANIES.				
Dawes Canning Co., Incorporated..	Webster City.....	25,000	April	11 20
Gilman Canning Co.....	Gilman.....	40,000	June	9 10
H. B. Kelley Canning Co.....	Waverly.....	32,000	Feb.	13 20

ARTICLES OF INCORPORATION FILED—CONTINUED.

NAME.	PRINCIPAL PLACE OF BUSINESS.	Authorized capital stock.	When filed.	Duration, years.
CHEMICALS.				
Antibrule Chemical Co.....	Keokuk.....	\$ 1,000,000	April	8 20
Manna Chemical Co.....	Des Moines.....	10,000	June	20 20
Waterbury Chemical Co.....	Des Moines.....	10,000	Aug.	19 20
CIGARS.				
Eldon Cigar Co.....	Eldon.....	500	Dec.	9 20
J. N. Woodworth Cigar Co.....	Sioux City.....	10,000	Oct.	16 20
Phil. Klumb Cigar Co.....	Des Moines.....	25,000	Dec.	21 20
Western Cigar Co.....	Estherville.....	10,000	Sept.	18 20
COMMISSION.				
Beers Brokerage Co.....	Clinton.....	10,000	Feb.	16 20
Waterloo Fruit and Com. Co.....	Waterloo.....	7,000	April	3 20
Western Brokerage Co.....	Des Moines.....	100,000	July	15 20
Wood Bros & Co.....	Sioux City.....	25,000	Dec.	20 20
COOPERAGE.				
American Cooperage Co.....	Anamosa.....	25,000	Aug.	5 12
Coopers' Union.....	Davenport.....	2,100	June	17 5
CREAMERIES.				
Bear Grove Creamery Co.....	Bremen Twp, Dela- ware county.....	5,000	Dec.	26 10
Casey Creamery Co.....	Casey.....	4,000	May	2 20
Cedar River Butter Co.....	Waterloo.....	10,000	June	19 20
Clarion Creamery association.....	Clarion.....	1,500	Feb.	10 20
Communia Creamery association.....	Communia.....	1,500	June	29 10
Correctionville Creamery Ass'n.....	Correctionville.....	5,000	May	8 20
Dewar Dairy association.....	Dewar.....	3,500	May	27 20
Farmers Butter and Cheese Ass'n.....	Northwood.....	1,000	April	13 20
Farmers Co-operative Cr'y Ass'n.....	Gilbert Station.....	10,000	July	27 20
Farmers Co-operative Cr'y Ass'n.....	Orchard.....	2,000	March	17 20
Farmers Union Co-op. Cr'y Co.....	Maquoketa.....	5,000	April	18 20
Kelley Farmers Creamery Co.....	Kelley.....	3,000	March	11 20
Lamont Creamery association.....	Lamont.....	10,000	April	19 20
Marble Rock Co-op. D'y Ass'n. It'd..	Marble Rock.....	1,500	April	24 20
Millnerville Creamery Co.....	Millnerville.....	3,500	Dec.	28 20
Montezuma Creamery Co.....	Montezuma.....	4,000	Dec.	13 20
Newburg Creamery Co.....	Newburg.....	4,200	July	25 20
New Providence Creamery Co.....	New Providence.....	4,000	Feb.	20 20
Owl Lake Farmers' Mutual Co-op- erative Creamery association.....	Owl Lake.....	2,500	March	20 20
Pioneer Creamery Co.....	Pioneer.....	3,500	April	11 20
Phillips Co-operative Cream'ry Co.....	Linn county.....	2,500	Jan.	2 20
Plum Creek Co-operative Cr'y Co.....	Kossuth county.....	3,000	March	16 20
Preston Creamery association.....	Preston.....	6,000	June	9 20
Robertson Creamery Co.....	Robertson.....	5,000	June	8 20
Rusk Co-operative Creamery Co.....	Rusk.....	2,500	May	27 20
Saude Co-operative Cr'y Ass'n.....	Saude.....	2,500	March	18 20
Shimer Creamery Co.....	Conroy.....	4,000	March	31 20
Silver Creek Creamery Co.....	Burr Oak.....	1,000	Sept.	5 10
Spring Branch Co-op'r't'ive Cr'y Co.....	Hardin county.....	4,000	Feb.	25 25
Stuart Co-operative Creamery Co.....	Stuart.....	1,000	Nov.	13 20
Thayer Creamery Co.....	Thayer.....*	474	Feb.	24 20
Veo Cheese association.....	Veo.....	1,600	Feb.	20 20
York Creamery association.....	York Twp., Potta- wattamie county.....		Jan.	3 20

ARTICLES OF INCORPORATION FILED—CONTINUED.

NAME.	PRINCIPAL PLACE OF BUSINESS.	Authorized capital stock.	When filed.	Duration, years.
CREAM SEPARATORS.				
Perfection Cream Separator Co ..	Oskaloosa.....	\$ 10,000	Aug 14	5
Victor Automatic Cream Separator company.....	Victor.....	2,000	March 21	25
DRUGS.				
Fenton Drug Co.....	Fenton.....	2,000	May 5	20
Florence Medicine Co.....	Red Oak.....	10,000	March 31	20
F. P. McKay Co., incorporated.....	Des Moines.....	10,000	June 29	20
Henderson Drug Co.....	Waterloo.....	18,000	Aug. 24	20
McNamara & Hickey Co.....	Fort Dodge.....	10,000	March 30	20
FAIR ASSOCIATIONS.				
Cedar Rapids Carnival Co.....	Cedar Rapids.....	10,000	Aug. 21	20
Floyd County Agricultural and Mechanical association.....	Charles City.....	5,000	June 19	20
Mason City Street Fair and Agricultural association.....	Mason City.....	3,000	Aug. 26	20
FURNITURE.				
Chittenden & Eastman Co.....	Burlington.....	500,000	Aug. 7	20
Parlor Furniture Manuf'g Co.....	Cedar Rapids.....	10,000	May 24	20
Northwestern Cabinet Co.....	Burlington.....	20,000	Sept. 14	20
Waterloo Matt'r's and F'rnit're Co.....	Waterloo.....	10,000	July 31	20
HARDWARE.				
E. A. Rea Co.....	Corydon.....	100,000	Dec. 30	20
Norris & Loring Hardware Co.....	Cedar Rapids.....	25,000	May 18	20
Rascher, Schricker & Rasher Hardware Co.....	Davenport.....	40,000	March 20	20
ICE COMPANIES.				
Halls Ice Co.....	Creston.....	25,000	Jan. 16	25
Pure Ice Co.....	Sioux City.....	20,000	March 4	20
INSURANCE.				
American Life association.....	Des Moines.....		Feb. 11	50
Brown Twp. Mutual Ins Ass'n.....	Brown township, Linn county.....		March 1	20
Cedar Rapids Mutual Ins. Ass'n...	Cedar Rapids.....		Dec. 20	20
Ceska, Farmerska VZajemne Pajistujice Spolecnost.....	College township, Linn county.....		Feb. 2	50
Farm Property Mutual Insurance Association of Iowa.....	Des Moines.....		Aug. 26	20
German Fire Insurance Association of Des Moines county, Iowa.....	Flint River Twp., Des Moines Co.....		Aug. 24	20
German Mutual Insurance Ass'n of Clinton county.....	Wheatland.....		March 23	20
Iowa Home Insurance Co.....	Dubuque.....	100,000	May 15	20
Iowa Mutual Hail and Cyclone Ins. Co. of Des Moines, Iowa.....	Des Moines.....		Jan. 12	20
Iowa Mut. Life and Accid'nt Ass'n	Boone.....		June 14	50
Industrial Mutual Fair Ass'n.....	Sioux City.....		Aug. 26	20
Modern Accident Club.....	Iowa City.....		June 27	50
Mystic Tollers.....	Des Moines.....		Feb. 3	50
National Life and Trust Co.....	Des Moines.....	100,000	Apr. 15	50
Order of Melchizedek.....	Council Bluffs.....		June 30	50
Prairie Farmers Mut. Ins. Co.....	What Cheer.....		Nov. 3	20
Scandinavian Mut. Fire and Lightning Ins. Ass'n.....	Dayton.....		March 7	50
Twentieth Century Benefit Union.	Creston.....		March 1	50
Union National Life Ass'n.....	Sioux City.....		Jan. 18	50
Western Bohemian Catholic Union.	Spillville.....		Feb. 2	50

ARTICLES OF INCORPORATION FILED—CONTINUED.

NAME.	PRINCIPAL PLACE OF BUSINESS.	Authorized capital stock.	When filed.	Duration, years.
LAND AND INVESTMENT.				
Adams & Floete Co	Marshalltown	\$ 50,000	Nov. 6	20
Baldwin Block Co	Council Bluffs	60,000	May 18	20
Boone Lot and Land Co	Boone	25,000	April 21	20
Davenport Real Estate Co	Davenport	21,000	Dec. 26	20
East Eagle Grove Building Ass'n	Eagle Grove Jct.	20,000	Dec. 21	20
Frankel Improvement Co.	Des Moines	300,000	Jan. 16	20
Higley Land Co.	Cedar Rapids	30,000	May 16	20
Iowa and Minnesota Town Site Co	Mason City	40,000	June 19	20
John Peirce Land Co	Sioux City	25,000	Jan. 19	20
Keokuk Improvement Co.	Keokuk	10,000	May 15	20
McKnight Investment Co.	Benton	10,000	Feb. 18	20
Masonic Building Association of Eagle Grove, Iowa	Eagle Grove	10,500	April 19	20
Norwich Improvement Co	Norwich	10,000	May 31	25
Palm Development Co	Sioux City	10,000	July 27	20
Percival-Porter Co	Des Moines	15,000	Sept. 5	20
Riverside Park Improvement Co.	Sioux City	50,000	May 19	20
Sanderson Block Co	Fort Dodge	25,000	June 26	20
Saunders-Mueller & Co.	Emmetsburg	50,000	Jan. 21	20
Security Investment Co	Colfax	150,000	March 16	20
Southern Rice and Trust Co	Des Moines	50,000	April 28	20
Poltec Improvement Co	Sioux City	10,000	July 27	20
Tre; Rios Plantation Co	Independence	100,000	June 21	20
Union Block Co	Shenandoah	8,000	Feb. 11	20
Union Building Association	New Hampton	18,000	June 1	20
Utica Building Co	Des Moines	35,000	Aug. 28	20
Warehouse Construction Co	Council Bluffs	50,000	Nov. 10	20
Wayland Land Co	Wayland	2,300	Feb. 27	20
Western Land and Loan Co	Sioux City	10,000	Nov. 24	20
Yunker Bros. Construction Company, Incorporated	Des Moines	100,000	Jan. 19	20
LAUNDRIES.				
Iowa Laundry Co	Des Moines	10,000	Aug. 4	20
Mount Vernon Steam Laundry	Cedar Rapids	5,000	Feb. 27	20
Northwestern Laundry	Des Moines	5,000	Oct. 14	20
Tilden Laundry Co	Des Moines	3,000	Jan. 31	20
LIGHT, WATER, HEAT AND POWER.				
Adair Gas Light Co	Adair	10,000	Sept. 27	20
Boone Gas Co	Boone	100,000	July 21	20
Citizens Heat, Light and Power Co	Waterloo	100,000	Jan. 28	20
Des Moines Electric & Const'n Co.	Des Moines	10,000	May 31	20
Equitable Heat, Light & Power Co	Davenport	200,000	Oct. 17	20
Garner Electric Light, Power and Telephone Co.	Garner	10,000	March 7	20
G & S. Electric Supply Co.	Sioux City	10,000	Dec. 14	20
Humboldt Elec. Light. & Power Co.	Humboldt	10,000	Feb. 10	20
Iowa Plumbing & Heating Co	Davenport	5,000	Feb. 10	20
Keokuk & Hamilton Wat. Pow. Co.	Keokuk	10,000	July 15	20
Madrid Electric Light & Power Co.	Madrid	10,000	Aug. 30	20
Osage Water-Works Co.	Osage	17,000	Feb. 25	20
Riceville Light & Power Co.	Riceville	10,000	March 8	20
Sioux City Heating Co	Sioux City	10,000	April 27	20
Valley Junction Water & Light Co.	Valley Junction	35,000	June 1	50
West Branch Electric Light Co.	West Branch	5,000	April 26	20

ARTICLES OF INCORPORATION FILED—CONTINUED.

NAME.	PRINCIPAL PLACE OF BUSINESS.	Authorized capital stock.	When filed.	Duration, years.
LUMBER.				
G. W. Alexander & Co.	Pomeroy	\$ 10,000	Feb. 27	20
Farmers Co-Operative Co.	St. Ansgar	15,000	May 23	20
Farmers Lumber Co.	Portsmouth	10,000	Jan. 16	20
Greve, Hansen & Co.	Clinton	20,000	Oct. 30	20
Hatchie River Lumber & Stock Co	Manchester	20,000	May 24	20
Holstein Lumber Co.	Holstein	30,000	April 12	20
J. K. & W. H. Gilcrest Lumber Co. .	Des Moines	250,000	Dec. 14	20
Keve Brothers Lumber Co.	Arlington	20,000	May 12	20
Kimballton Lumber Co.	Kimballton	3,000	July 26	50
K & P Lumber Co.	Des Moines	15,000	Nov. 4	20
L. Lamb Lumber Co.	Clinton	300,000	Aug. 28	20
Michelwait & Young Co.	Macedonia	25,000	Sept. 2	20
Mt. Pleasant Lumber & Mfg. Co. .	Mt. Pleasant	30,000	Jan. 12	20
Thor Lumber & Grain Co.	Thor	10,000	June 20	20
Tripoli Lumber Co.	Tripoli	20,000	Feb. 15	20
W. J. Dixon Lumber Co.	Sac City	50,000	July 24	20
MANUFACTORIES.				
American Confettle Co.	Sioux City	25,000	Oct. 27	20
American Mfg Co., Des Moines, Ia.	Des Moines	15,000	May 2	20
Atlas Manufacturing Co.	Missouri Valley	5,000	Sept. 18	20
Berry Flush Tank Co.	Iowa City	10,000	May 19	20
Burlington Basket Co.	Rurlington	20,000	Oct. 17	20
U. A. Pearsall Co.	Des Moines	10,000	Jan. 4	20
Cerro Gordo Co., Beet Sugar Co. .	Emery	500,000	April 13	20
Clinton Soap Co.	Clinton	12,000	Jan. 5	20
Conn Manufacturing Co.	Cedar Rapids	12,500	Jan. 28	20
Cresco Manufacturing Co.	Cresco	10,000	Aug. 2	20
Dow & Beatty Co.	Sioux City	10,000	Feb. 8	20
Elec. Fire Engine Co. of America. .	Des Moines	50,000	Dec. 15	20
Eureka Paste Machine Co.	Davenport	10,000	Dec. 6	20
Eureka Manufacturing Co.	Chariton	10,000	March 6	20
Fanning Mill & Elevator Co.	Sioux City	10,000	July 10	20
Garton Daniels Co.	Keokuk	25,000	Nov. 4	20
George P. Smith Co.	Charles City	20,000	Jan. 28	20
G. N. Leach Co.	Independence	20,000	July 23	10
Harrison B. Burrus and Ed Pen-	Des Moines	5,000	Nov. 23	20
elton Movable Cork Horseshoe Co	Davenport	200,000	Aug. 26	20
Implement Mfg. Co. of Davenport.	Toledo	35,000	Jan. 20	20
International School Supply Co. .	Newton	50,000	Nov. 20	20
Iowa Automatic Fire Alarm Co. .	Iowa City	15,000	Dec. 2	10
Iowa Glove Co.	Des Moines	25,000	March 22	20
Iowa Knitting Co.	Davenport	15,000	Nov. 1	10
Iowa Mantle Manufacturing Co. .	Des Moines	10,000	Feb. 2	20
Iowa Steel Fence Co.	Des Moines	5,100	Oct. 2	20
Ivoryine Manufacturing Co.	Cedar Rapids	75,000	April 11	20
J. G. Cherry Co.	Des Moines	10,000	Oct. 27	20
J. M. Clark Manufacturing Co. .	Davenport	15,000	May 11	20
Jones Brothers Co.	Cedar Rapids	4,000	June 9	20
Langenback-Babcock Co.	Davenport	10,000	Oct. 11	20
Linde & Darling Shoe Co.	Des Moines	25,000	May 1	20
M. A. Lombard Co.	Bonaparte	250,000	June 15	20
Meek Brothers Co.	Cedar Falls	25,000	Nov. 6	20
Monarch Feeder and Stacker Co. .	Des Moines	25,000	Feb. 20	20
Monarch Manufacturing Co.	Atlantic	3,000	Feb. 21	20
North American Light'ng Rod Co.	Shenandoah	6,000	Dec. 5	20
O'Brien Wagon Works				

ARTICLES OF INCORPORATION FILED--CONTINUED.

NAME.	PRINCIPAL PLACE OF BUSINESS.	Authorized capital stock.	When filed.	Duration, years.
O. S. Kelly Manufacturing Co.....	Iowa City.....	\$ 100,000	May 10	20
Polk County Ptg. and Mfg. Co.....	Des Moines.....	7,000	May 1	20
Smith Refining Co.....	Council Bluffs.....	25,000	March 3	25
Stoner Wall Paper Mfg. Co.....	Des Moines.....	50,000	Aug. 17	20
Sioux City Brewing Co.....	Sioux City.....	300,000	Feb. 17	20
Tabor, Burns & Swan.....	Burlington.....	6,800	May 31	20
Tama Paper Mills and Filler Co.....	Tama.....	300,000	Sept. 28	20
Union Pearl Button Co.....	Davenport.....	10,000	March 30	20
United States Steel Lock Co.....	Clinton.....	100,000	Dec. 28	20
Waterloo Carriage Co.....	Waterloo.....	15,000	March 2	20
William Lawther Co.....	Dubuque.....	150,000	July 11	20
Wilson Riley Blank Book Co.....	Oskaloosa.....	10,000	April 17	20
Wrench Dust Cap Mfg. Co.....	Cedar Rapids.....	20,000	Feb. 18	20
Wood Bros. Steel Self Feeder Co.....	Des Moines.....	40,000	Nov. 23	20
MERCANTILE.				
Ady & Shaw Clothing Co.....	Belle Plaine.....	10,000	Aug. 26	10
Baker, Trisler Co.....	Des Moines.....	8,000	May 25	20
Batavia Mercantile Co.....	Batavia.....	20,000	Dec. 27	20
Brinsmaid & Co., Incorporated.....	Des Moines.....	50,000	Jan. 4	20
Cedar Rapids Cyclery Co.....	Cedar Rapids.....	10,000	March 10	20
Charles Craft Co.....	Ft. Dodge.....	10,000	Jan. 18	20
O. H. Kehrberg Co.....	LeMars.....	40,000	June 28	20
Cincinnati Mercantile Co.....	Cincinnati.....	10,000	March 24	20
Olevaland Supply Co.....	Ottumwa.....	20,000	May 24	20
O. W. Lane Co.....	Centerville.....	40,000	June 8	20
Des Moines Photo Materials Co.....	Des Moines.....	21,000	Jan. 26	20
Drake-Carey Co.....	Keokuk.....	50,000	May 18	20
F. D. Calkins Co.....	Algona.....	50,000	Aug. 18	20
Finney & Dennister Co.....	Fayette.....	10,000	Aug. 25	20
Frankels, Incorporated.....	Des Moines.....	100,000	Feb. 6	20
Hang & Rowland.....	Oermont.....	10,000	Dec. 13	20
Holland & New Co.....	Des Moines.....	10,000	Feb. 9	20
Incline Supply Co.....	Incline.....	20,000	Sept. 14	20
Iowa Mercantile Co.....	Newton.....	100,000	March 24	20
Livermore Supply Co.....	Livermore.....	2,000	May 23	10
Martin Dry Goods Co.....	Cedar Rapids.....	100,000	Feb. 11	20
McCallsburg Mercantile Co.....	McCallsburg.....	10,000	April 26	10
McDaniel, Ellis & Snyder, Incorp.....	Lettsville.....	12,000	March 17	20
Ottumwa Mercantile Co.....	Ottumwa.....	20,000	O. t.	6 20
Ralya Market Co.....	Sioux City.....	7,000	Sept. 15	10
Riceville Department Store.....	Riceville.....	20,000	Jan. 28	20
S. M. Batterson Co.....	Muscatine.....	35,000	Jan. 18	20
Solomon, Crenshaw, Westcott Co.....	Cedar Rapids.....	25,000	Feb. 25	20
Weber-Smith Co.....	Burlington.....	10,000	Jan. 31	20
West End Grocery Co.....	Independence.....	4,000	Dec. 5	20
MILLS.				
Corwith Mill and Power Co.....	Corwith.....	15,000	April 6	20
Gate City Milling Co.....	Keokuk.....	20,000	June 10	20
Gehlen Milling Co.....	Le Mars.....	100,000	July 29	20
Jackson Hollow Zinc Co.....	Davenport.....	50,000	May 4	20
Newton Steel-cut Milling Co.....	Newton.....	10,000	Sept. 9	20
Rogers-Fleming Milling Co.....	Eagle Grove.....	10,000	Aug. 12	20
Spencer Milling Co.....	Spencer.....	30,000	June 10	20
Wesley Milling Co.....	Wesley.....	15,000	Aug. 4	20
MINES.				
Alexander Mining and Milling Co.....	Davenport.....	50,000	April 13	20
Barnes Coal Co.....	Garfield township, Mahaska county.....	1,000	Oct. 14	20

ARTICLES OF INCORPORATION FILED—CONTINUED.

NAME.	PRINCIPAL PLACE OF BUSINESS.	Authorized capital stock.	When filed.	Duration, years.
Carbondale Mining Co.....	Des Moines.....	10,000	June	23 20
Central Coal Co.....	Lockman.....	25,000	April	8 20
Cleveland Coal Co.....	Ottumwa.....	125,000	April	15 20
Oreston Mining and Investm't Co	Creston.....	100,000	July	12 20
Des Moines and Sedalia Mining Co.	Des Moines.....	10,000	Oct.	2 20
Dubuque Ore Concentrating Co.....	Dubuque.....	5,000	Sept	9 20
Fisher Creek Mining Co.....	Emmetsburg.....	25,000	Feb.	25 20
Fort Dodge Plaster Co.....	Fort Dodge.....	100,000	May	2 20
Gleason Coal Co.....	Fort Dodge.....	10,000	Sept.	29 20
Hawkeye Gold Min. and Milling Co.	Brighton.....	3,000	April	26 20
Iowa and Colorado Gold Mining Co.	Odebolt.....	16,000	Aug.	31 20
Little Burt Land and Mining Co....	Des Moines.....	20,000	Dec.	11 20
Miners Co-op. Coal and Min. Ass'n.	Des Moines.....	10,000	Aug.	3 20
Ollie Gold Mining Co.....	Creston.....	50,000	March	22 20
Ozark Zinc and Lead Mining Co....	Council Bluffs.....	200,000	Oct.	6 20
Palo Alto Mining Co.....	Emmetsburg.....	50,000	June	22 20
Regal Coal Co.....	Oakaloosa.....	12,000	April	20 20
Royal Coal Co.....	Appanoose Co.....	10,000	May	28 20
Tipton Mining Co.....	Tipton.....	25,000	May	8 20
Neketa Mining Co.....	Muscataine.....	50,000	Jan.	19 20
Wild Rose Coal and Mining Co.....	Des Moines.....	250,000	Feb.	9 20
Zeus Coal and Mining Co.....	Hamilton.....	50,000	Sept.	5 20
MISCELLANEOUS.				
American Dist. Teleg. Co of Iowa.	Des Moines.....	100,000	March	7 20
Athletic Park Co.....	Cedar Rapids.....	2,000	April	27 20
Burt Farmers' Exchange Co.....	Burt.....	10,000	May	13 20
Calcaisen River Irrigation Co.....	Marble Rock.....	50,000	April	27 20
Des Moines Poultry Co.....	Keokuk.....	10,000	May	25 20
Dubuque Amusement Co.....	Dubuque.....	2,500	Sept.	23 10
Dubuque Packing Co.....	Dubuque.....	30,000	Feb.	10 20
Enterprise Investment Co.....	Des Moines.....	5,000	June	14 20
Farmers Mutual Incorporated Co-				
operative Society of Rock Valley,				
Sioux county, Iowa.....	Rock Valley.....	1,000	July	7 20
Flynn Sheep Co.....	Des Moines.....	24,000	Feb.	8 20
Golden Gate Wine Co.....	Sioux City.....	10,000	April	27 20
Gould Granite Co.....	Cedar Rapids.....	10,000	Dec.	30 20
Hartley Grain Co.....	Hartley.....	10,000	Jan.	31 20
Havens & Brockman Coffee Co.....	Davenport.....	50,000	March	16 20
Hill-Jate-Ria Co.....	Des Moines.....	10,000	March	30 20
Iowa Construction Co.....	Bussey.....	12,000	Oct.	17 20
Iowa Music Co.....	Le Mars.....	2,500	Aug.	18 20
Isthmus Coffee Co.....	New Hampton.....	5,000	Jan.	13 25
John Ellwanger Co.....	Dubuque.....	100,000	May	29 20
Kelly Springfield Rubber Tire Co..	Davenport.....	30,000	Aug	31 20
Lutheran Publishing House.....	Decorah.....	100,000	July	15 20
La Porte City Driving Ass'n.....	La Porte City.....	5,000	July	3 10
Macedonia Implement Co.....	Macedonia.....	11,000	Oct.	27 20
Master Horseshoers' National Pro-				
tective Association of America,				
Local Union No. 11.....	Des Moines.....		June	23 20
McDonnell Implement Co.....	Algona.....	7,500	March	23 5
Mill and Guide Board Adv. Co.....	Davenport.....	25,000	Feb.	4 20
Millinery Emporium.....	Davenport.....	2,400	Jan.	31 ..
Mitchell Implement Co.....	Fort Dodge.....	50,000	Jan.	7 20
Ottumwa Bicycle Track Ass'n.....	Ottumwa.....	5,000	April	24 10
Ottumwa Oil Co.....	Ottumwa.....	10,000	Feb.	16 20

ARTICLES OF INCORPORATION FILED—CONTINUED.

NAME.	PRINCIPAL PLACE OF BUSINESS.	Authorized capital stock.	When filed.	Duration, yrs.
Pilgrim Hotel Co.....	Marshalltown.....	\$ 50,000	Jan. 16	20
Sioux City Retail Grocers Ass'n.....	Sioux City.....	110	Oct. 10	20
Theo. Sindt Grain Co.....	Durant.....	20,000	July 13	20
T. M. Sinclair & Co., L't'd.....	Cedar Rapids.....	1,500,000	March 4	20
Treloar & Lewis Co.....	Sioux City.....	10,000	Feb. 20	20
Union Block and Bakery Co.....	Iowa City.....	17,500	July 12	20
Walsh Construction Co.....	Davenport.....	15,000	April 18	20
NEWSPAPERS.				
Enterprise Publishing Co.....	Delweld.....	5,000	Jan. 17	20
Freeman-Tribune Publishing Co.....	Webster City.....	30,000	Oct. 18	20
Herald Printing Co.....	Dubuque.....	25,000	Aug. 30	20
Jewell Publishing Co.....	Cedar Rapids.....	10,000	Jan. 11	20
Journal Printing Co.....	Fairfield.....	2,300	April 22	20
Journal Publishing Co.....	Clinton.....	3,500	Jan. 10	20
Republican Co.....	Davenport.....	35,000	July 5	20
Winnebago Summit Co.....	Forest City.....	10,000	Jan. 28	20
OPERA HOUSES AND HALLS.				
Auditorium Co.....	Des Moines.....	40,000	Feb. 2	20
Brush Creek Opera House Co.....	Brush Creek.....	3,500	June 10	20
Catholic Order of Foresters In-vestment Co.....	Ayrshire.....	4,000	May 31	10
Cedar Rapids Auditorium Co.....	Cedar Rapids.....	30,000	Aug. 9	20
Elgin Opera House Co.....	Elgin.....	4,000	April 15	20
Larrabee Public Hall Co.....	Larrabee.....	3,000	April 13	20
Milo Improvement Co.....	Milo.....	3,000	June 8	20
Modern Woodmen of America Building Ass'n.....	Gilbert Station.....	2,500	April 29	20
Nichols Hall association.....	Nichols.....	8,000	July 1	20
Opera House Co.....	Fredricksburg.....	4,000	Oct. 4	20
Stanley Woodmen's Building Ass'n	Stanley.....	10,000	June 21	20
Wayland Hall Co.....	Wayland.....	1,200	March 28	20
RAILROADS.				
Boone County Railway Co.....	Cedar Rapids.....	1,500,000	Jan. 17	20
Chicago, Dubuque & Omaha Railway Co.....	Dubuque.....	25,000	Dec. 28	50
Chicago, Ft. Madison & Des Moines Railroad Co.....	Ft. Madison.....	852,000	Jan. 5	50
Des Moines, Iowa Falls & Northern Railway Co.....	Iowa Falls.....	50,000	Nov. 27	50
Gowrie & Northwestern Railway Co.....	Des Moines.....	1,000,000	July 14	50
Harlan & Kirkman Railway Co.....	Harlan.....	10,000	May 10	50
Home Electric Co.....	Dubuque.....	100,000	Aug. 24	50
Lake Manawa & Manhattan Beach Railroad Co.....	Council Bluffs.....	500,000	Dec. 7	50
Moulton, Albia & Des Moines Railroad Co.....	Des Moines.....	200,000	Feb. 15	50
Omaha, Council Bluffs & Suburban Railway Co. of Council Bluffs.....	Council Bluffs.....	1,000,000	Oct. 25	50
Ottumwa & Northern Railway Co.....	Ottumwa.....	300,000	Feb. 8	50
Sioux City Transit Co.....	Sioux City.....	200,000	Feb. 27	20
TELEPHONE.				
Acme Construction Co.....	Des Moines.....	3,000	March 22	20
Belle Plaine Telephone Co.....	Belle Plaine.....	7,500	Aug. 4	20
Bellevue Telephone Co.....	Bellevue.....	1,000	June 23	20
Clear Lake Independent Telephone Co.....	Clear Lake.....	3,000	May 5	20

ARTICLES OF INCORPORATION FILED—CONTINUED.

NAME.	PRINCIPAL PLACE OF BUSINESS.	Authorized capital stock.	When filed.	Duration, years.
County Telephone & Telegraph system	Waterloo	150,000	Sept. 22	20
Farmers & Traders Telephone Co.	Fremont	3,000	Feb. 25	20
Galva Telephone Exchange Co.	Galva	10,000	Sept. 15	20
Hawarden Telephone Exchange	Hawarden	9,000	Dec. 30	20
Ida Grove Telephone Co.	Ida Grove	10,000	Oct. 18	20
Independent Long Dis. Tel. Co.	Clinton	10,000	Oct. 19	20
Iowa County Mutual Telephone Co.	Marengo	2,000	March 10	20
Johnson County Telephone Co.	Iowa City	25,000	Oct. 30	25
Kossuth Telephone Co.	Germania	25,000	May 23	20
Lime Springs & Bristol Tel. Co.	Lime Springs	1,000	May 18	25
Lisbon Telephone Co.	Lisbon	10,000	Nov. 22	20
Mt. Vernon Tel. Co.	Mt. Vernon	10,000	Aug. 22	20
Mutual Telephone Co. of Iowa	Burlington	2,500	Aug. 23	20
Nevada Mutual Telephone Co.	Nevada	10,000	June 8	20
Northern Iowa Telephone Co.	Cresco	10,000	May 13	20
Northern Telephone Co.	Fonda	10,000	April 11	20
Northwood Telephone Co.	Northwood	10,000	April 18	20
Peoples Telephone Co.	Grinnell	100,000	March 30	20
Vinton Telephone Co.	Vinton	7,000	Feb. 21	20
TRANSPORTATION.				
Columbia Packet Co.	Clinton	30,000	Nov. 1	20
Davis Brothers Co.	Clinton	25,000	Dec. 22	20
John McCaffrey Min. & Towing Co.	Davenport	25,000	Aug. 7	20
FOREIGN.				
American Linseed Co.	Jersey City, N. J.	33,500,000	May 18	20
Bethune-Craney Construction Co.	Kansas City, Mo.	20,000	Aug. 21	20
Bradstreet Co.	New Haven, Conn.	500,000	Jan. 24	20
Council Bluffs Gas & Electric Co.	Jersey City, N. J.	250,000	Jan. 11	50
Dewing Investment Co.	Oswego, Kansas	50,000	Jan. 28	20
Fairmont Telephone Co.	Fairmont, Minn.	25,000	June 2	50
Ferguson Contracting Co.	New York, N. Y.	10,000	April 29	50
Grand Gulf Fruit Farm.	Kosh Konong, Mo.	25,000	May 2	50
Iowa Light, Heat & Power Co.	Boston, Mass.	50,000	Sept. 22	50
Iowa Mexican Plantation Co.	Camden, N. J.	1,087,500	Dec. 27	..
Lineville Telephone Co.	Princeton, Mo.	2,000	May 27	50
Omaha Elevator Co.	Omaha, Neb.	550,000	July 28	30
Northwestern Realty Revenue Co.	La Crosse, Wis.	20,000	May 7	30
Realty Revenue Guaranty Co.	Minneapolis, Minn.	100,000	June 7	30
St. Paul & Kansas City Grain Co.	Minneapolis, Minn.	150,000	Oct. 14	30

STATEMENT OF FEES RECEIVED BY SECRETARY OF STATE DURING THE YEAR 1899.

MONTH.	Filing and recording articles.	Filing and recording amendments.	Certified copies.	Certified copies, land office.	Certificates.	Notarial commissions.	Trade Marks.	Rendition warrants.	Commissioners for Iowa.	Miscellaneous.	Total.
January.....	\$ 4,403 30	\$ 75 65	\$ 23 70	\$ 15 00	\$ 14 00	\$ 475 00	\$ 4 00	\$ 6 00	\$ 5,016 65
February.....	3,078 60	1,965 95	29 80	13 50	22 00	415 00	1 00	5 00	5,529 85
March.....	5,109 65	72 45	31 25	28 50	18 00	335 00	2 00	15 00	5 00	.80	5,645 45
April.....	2,620 15	67 10	37 70	3 50	16 00	325 00	2 00	3 00	9 32	3,083 77
May.....	5,075 25	313 30	66 30	13 50	11 00	170 00	6 00	5 00	4 20	5,664 55
June.....	1,770 30	197 00	56 05	29 00	33 00	190 00	5 00	2,230 35
July.....	2,687 75	1,338 65	48 55	6 00	23 00	180 00	4 00	5 00	10 00	4,332 95
August.....	2,377 25	697 30	51 70	13 00	17 00	200 00	2 00	7 00	3 00	3,368 25
September.....	1,256 45	358 60	23 80	9 00	21 00	110 00	4 00	6 00	2 00	1,780 85
October.....	2,259 65	235 05	13 35	6 00	21 00	225 00	3 00	7 0050	2,770 55
November.....	1,018 70	47 00	62 20	17 50	20 00	115 00	4 00	3 00	1,237 40
December.....	3,307 45	7 05	55 10	9 00	18 00	160 00	3 00	8 50	15 00	3 50	3,586 60
Total	\$34,964 50	\$5,395 10	\$198 10	\$161 50	\$334 00	\$2,630 00	\$15 00	\$60 50	\$45 00	\$23 12	\$ 44,347 22

CROP STATISTICS OF THE STATE OF IOWA FOR THE YEAR 1898.

TABLE No 1.

Showing by counties the number of acres devoted to the cultivation of the various grain products and to pasturage.

COUNTIES.	Winter wheat; No. of acres.	Spring wheat; No. of acres.	Corn; No. of acres.	Oats; No. of acres.	Barley; No. of acres.	Rye; No. of acres.	Flax; No. of acres.	Potatoes; No. of acres.	Timothy; No of acres.	Clover; No. of acres.	Prairie hay; No. of acres.	Pasturage; No. of acres.
aAdair	439%	12,226¼	98,572¼	44,476%	573%	413	46%	1,901%	25,296¼	11,825	6,561½	72,915%
Adams	2,142	8,029	66,555	23,487	177	154	1	881	21,995	4,410	2,275	58,254
Allamakee ...	5,180	6,680	48,197	45,089	6,675	554	7,366	2,253	23,884	15,275	1,747	78,017
Appanoose ...	1,139%	167	41,922	10,906	39	348	140	408	43,911	251	1,174¼	88,232
Audubon	76	21,653	88,779	38,516	4,239	505	42	1,244	11,390	6,751	6,896	55,735
Benton	259	3,961	124,747	73,057	15,463	1,510	43	2,053	32,901	8,412	9,646	99,903
Black Hawk ..	176	745¼	87,763	56,179%	6,516½	3,544	123½	1,657%	26,824	9,231	12,880½	80,418
Boone	68	8,024¼	103,433	50,165%	896	1,350½	169	1,273%	11,860	5,863	23,847¾	69,606
Bremer	66	839	57,287	52,124	2,756	1,328	1,931	1,532	18,163	3,974	22,451	69,354
*Buchanan	32	646	81,487	47,664	3,413	1,061	316	1,440	35,964	4,182	17,422	91,199
Buena Vista	18,989	108,711	58,516	8,477	695	1,880	2,051	10,798	4,012	27,104	62,087
Butler	7	5,109	95,311	68,980	4,705½	4,189	966	1,502½	15,046½	5,304	15,558	78,236
Calhoun	15,971	100,556	50,724	4,125	1,330	1,797	1,315	9,859	1,276	25,318	53,510
Carroll	50	29,848	118,694	54,215	4,905	1,020	266	2,258	7,174	10,737	21,775	87,000
Cass	1,808	29,045	112,970	41,054	827	262	4,063	18,577	10,703	5,423	63,905
Cedar	2,640	1,296	98,686	45,012	6,452	1,364	69	1,239	33,042	15,086	1,070	85,182
Cerro Gordo ..	2%	6,939	91,951	77,775	8,896	2,208	8,088%	1,880	26,011	7,279	15,885	79,859
Cherokee	41,013	101,922	50,462	10,498	248	494	1,728	10,118	8,359	16,821	63,735
Chickasaw ...	23	2,307	56,064	59,063	5,201	757	7,630	1,818	33,096	4,276	15,663	75,847
Clarke	1,376	136	54,480	20,989	74	1,030	52	353	38,657	1,323	763	73,238
Clay	20,622	74,388	44,525	19,194	1,796	3,880	1,220	13,979	511	21,853	49,040
bClayton	5,400%	6,511¼	70,574	57,461	6,139%	7,033%	111%	2,206%	21,973¼	21,490	457	114,939
Clinton	1,118	1,805	114,821	53,651	2,005	3,547	2	1,517	33,272	14,342	4,577	103,920
Crawford	62,666	145,601	43,414	5,588	512	159	2,113	13,339	9,806	24,808	85,359
Dallas	2,836	6,713	86,639	32,235	643	656	16	1,081	14,521	6,486	10,798	67,900
+Davis	3,148	168	55,271	17,912	3	819	60	455	50,195	861	104	112,491
Decatur	4,813	246	63,139	17,499	71	610	385	753	40,673	1,378	1,181	114,568

CROP STATISTICS OF THE STATE OF IOWA FOR THE YEAR 1898—CONTINUED.

COUNTIES.	Winter wheat No. of acres.	Spring wheat; No. of acres.	Corn; No. of acres.	Oats; No. of acres.	Barley; No. of acres.	Rye; No. of acres.	Flax; No. of acres.	Potatoes; No. of acres.	Timothy; No. of acres.	Clover; No of acres.	Prairie hay; No. of acres.	Pasturage; No. of acres.
Delaware ...	156	879	81,205	45,205	5,432	2,814	2	1,431	37,899	5,225	11,091	106,538
Des Moines..	4,098½	230	47,403	35,128	31	988½	5	807	14,931	4,969	598½	51,108½
Dickinson ...		21,787	30,595	23,664	16,017	1,454	7,454	601	5,845	120	23,117	28,209
Dubuque ...	639½	2,159½	60,183	52,996¼	1,997	4,489	11	2,381	33,973½	9,289½	3,710	111,853¼
Emmet ...		32,268	36,020	23,200	10,967	549	6,028	437	4,314	247	20,122	27,301
Fayette ...	602	3,013½	86,626½	62,339½	7,268	2,336¼	2,868	1,830	38,371½	14,164	15,691	105,001¼
Floyd ...	18	4,957	79,541	68,099	7,604	2,203	4,783	3,292	19,470	7,277	9,243	59,049
Franklin ...	19	10,817	94,515	75,842	3,964	1,333	3,571	1,346	14,958	7,156	16,622	65,274
Freemont ...	8,773	10,190	112,254	11,155	726	299	8	514	5,910	5,299	4,588	46,682
Greene ...	18	7,517	103,455	54,003	3,079	1,016	612	1,294	10,641	5,430	26,328	67,242
Grundy ...	10	10,287	92,735	69,304	14,481	965	42	2,066	15,664	9,933	16,987	66,144
Guthrie ...	791	13,669	97,481	47,562	1,569	990	36	1,573	23,007	7,685	9,696	75,245
Hamilton ...	23	9,255	100,082	56,165	2,318	210	967	1,295	12,972	5,087	37,217	74,102
Hancock ...		19,666	73,194	67,328	10,036	1,789	9,046	1,110	15,605	1,989	31,764	44,952
Hardin ...	1	11,917½	92,193	56,954½	3,323½	548½	651½	1,343½	16,720	8,078½	18,763½	72,255½
Harrison ...	185	41,334	109,111	15,802	852	1,205		1,487	3,331	2,805	17,036	78,274
Henry ...	4,223	163	59,761	27,851½	49	1,110½		648½	22,919½	9,885½	24	87,000½
Howard ...	80	3,639	47,229	51,844	7,022	250	7,244	1,177	42,634	2,567	14,280	53,075
Humboldt ...	4	26,067	61,283	33,412	2,712	274	2,757	827	8,133	3,532	23,055	42,824
Ia. ...	9	33,807	93,347	39,599	4,303	252	36	1,319	8,151	9,872	5,182	48,691
Iowa ...	953½	1,492½	84,147½	41,544	3,270	3,013	13	1,398½	29,692	11,063	4,057	87,403
Jackson ...	1,656½	1,323	73,203½	40,361	1,792¼	8,774¼	12	1,585	24,484	18,430¼	1,938½	127,801¼
Jasper ...	1,718	16,432	116,187	45,125	1,287	784	20	7,427	28,727	10,183	3,048	108,961
Jefferson ...	3,552	196	52,293	26,458	98	2,305		484	30,407	8,803	43	92,071
Johnson ...	2,185	1,498	91,873	45,458	1,807	4,063	26	1,590	34,129	11,953	2,332	106,933
Jones ...	68	781	77,125	30,486	3,951	2,910	20	1,070	32,862	11,149	1,566	110,869
Keokuk ...	2,748	1,051	94,613	45,387	823	2,022	38	1,400	34,199	10,689	693	91,559
Kossuth ...		54,094	108,076	79,193	15,777	608	11,630	2,912	14,557	2,710	68,467	75,302
Lee... ..	11,758½	174½	46,187½	16,980	65	1,466		1,280¼	32,850¼	2,949¾	288½	73,084½
Linn ...	792	1,510	103,940	50,944	1,938	3,479	80	2,250	36,930	10,381	7,532	111,964
Louisia ...	3,161	53½	59,950	24,438	20	1,677½	3	561¼	14,419½	4,476	1,333	56,885¼
Lucas ...	2,515½	278	48,023	17,981	26½	1,400½	15	263¼	41,670	1,418	415	72,243
Lyon ...	7	100,302	58,475	35,278	60,679½	613	919	1,569¼	2,942½	705	15,537¼	32,638

Madison.....	3,149	8,297	84,670	26,193	806	1,230	1,225	28,564	6,915	3,424	99,118
Malaska.....	2,993	2,759	80,806	33,488	1,088	1,406	1,778½	17,989	11,493	1,228	93,787
Marion.....	4,871½	8,031	85,307	30,904½	775	2,033	38	1,561½	20,994½	5,988	2,130½	104,819½
Marshall.....	45	17,732	95,997	47,842	2,114	485	75	2,018	19,333	15,095	3,102	71,677
Mills.....	2,573	21,708	95,365	15,019	341	268	139	997	8,685	6,870	6,633	62,343
Mitchell.....	47½	6,277	52,782½	52,908	16,586	1,126	12,852	2,111½	33,776	6,204½	4,328	44,554
Monona.....	78	33,581	125,809	15,403	4,933	1,035	45	1,165	1,688	1,246	29,760	74,718
Monroe.....	1,491¼	184	42,839	12,247	73	1,196	15	472½	30,918	583½	485	97,771¼
Montgomery..	2,934	26,700	93,895	17,233	200	278	1,077	13,368	9,218	2,373	62,896
Muscatine.....	4,408	1,829½	63,244½	25,730½	3,853	2,588½	8	1,794	18,710	4,699½	4,280	65,973
O'Brien.....	65	44,346½	89,318½	50,381	33,836	280	2,793	1,499	12,153	2,926½	15,743	55,116
Osceola.....	63	41,333	38,129	23,405	27,698	358	4,599	894	7,327	604	11,619	18,902
Page.....	11,710	11,143	112,326	22,511	874	905	2½	1,385	20,730	8,504	4,243	83,872
Palo Alto.....	22	15,379	66,570	47,326	8,038	679	6,354	995	5,697	562	39,263	49,390
Plymouth.....	5	119,536	128,843	45,847	9,219	542	375	2,228	7,212	2,914	31,405	68,102
Pocahontas... 4	20,596	98,078	53,679	7,220	990	5,793½	2,006½	8,183	780	14,695½	61,721	68,102
Polk.....	1,615	15,161	98,884	31,813	217	607	30	3,794	15,390	5,967	14,574	67,231
Pottawamie...	1,168	70,064	211,165	37,896	1,085	1,055	10	4,417	18,020	9,704	19,433	121,320
Poweshiek.....	463	3,390	101,157	48,438	3,564	917	5	1,410	32,567	12,814	2,085	104,793
Ringgold.....	1,593	274	82,873	25,833	263	591	9	920	47,625	2,154	1,517	105,147
Sac.....	9	22,205	118,367	50,152	6,735	754	660	1,279	13,256	8,781	19,344	68,373
Scott.....	9,149	7,382½	73,174	25,713½	24,234	2,150½	115	5,145	14,885	10,742½	5,515½	60,173
Shelby.....	49,098½	125,222½	32,216½	5,693	513	4	2,083½	11,906	11,716½	9,868½	66,377½
Sioux.....	122,013	113,851	60,287	29,917½	517	507	1,600½	3,741½	2,386½	24,102	48,023
Story.....	180	7,066	103,730	51,298	537	1,296	177	1,168	14,767	6,876	19,542	64,892
Tama.....	535	13,707	114,945	53,809	27,488	951	45	1,704	25,788	10,326	7,098	102,759
Taylor.....	6,638	6,638	82,230	23,946	480	719	2,616	32,702	3,779	1,962	86,178
Union.....	580	820	60,113	25,527	126	875	10	893	32,811	3,219	1,132	74,212
Van Buren.....	6,305	102	41,189	17,095	39	1,293	1	387	39,253	5,191	113	103,533
Wapello.....	3,352	774½	52,229½	20,247¾	28½	1,008	296	914¾	30,493	3,475½	254½	80,603¾
Warren.....	1,003	8,462	92,741	29,900	351	1,657	2,210	31,156	6,918	2,329	98,280
Washington... 2,495	361	83,246	40,581	568	2,137	928	27,659	14,367	253	84,094
Wayne.....	436	3,821½	44,048½	15,566	696	489½	108½	257½	49,903½	514½	306	67,315
Webster.....	17	16,222	114,918	70,958	5,463	1,489	2,338	1,293	10,111	2,128	42,264	85,860
Winneshago... 2	28,326	41,294	36,825	3,957	188	4,414	958	8,858	1,531	21,282	31,619	81,619
Winneshiek... 308½	10,345¼	71,014¼	66,642¼	11,281½	1,106½	8,437¼	1,474¼	1,474¼	31,171¼	13,549¼	8,184¼	81,509¼
Woodbury.....	81,385	141,731	27,734	5,015	728	478	1,863	4,670	2,382	22,434	75,243
Worth.....	5	7,827	36,529	51,555	7,296	277	9,600	1,136	16,556	3,616	15,556	44,574
Wright.....	25	16,891	93,269	61,749	5,312	640	4,557	1,142	13,294	1,972	29,623	55,479
Total.....	154,177½	1,627,126¾	8,374,530¾	4,076,669½	576,815¾	134,176	159,882¼	155,131¾	2,138,582½	646,047¾	1,198,332¼	7,460,922

*Millet, 24; buckwheat, 18. †Millet, 403. ‡Millet, 546. §Sweet potatoes, 176½; sweet corn, 543. ¶Millet, 309. ¶Broom corn, 125 acres
 aExcept Stewart township. bExcept Boardman township. cExcept Riverside township. dExcept Pleasant Grove twp.

RECAPITULATION OF CRIMINAL STATISTICS DURING THIRTY-TWO YEARS ENDING SEPTEMBER 30, 1899.

TABLE No. 1.

Showing the aggregate amount of time for which persons were imprisoned, both in jail and the penitentiary, and the statistics of education, nativity and habits, during each year from 1868 to 1899.

YEARS.	AGGREGATE LENGTH OF TIME FOR WHICH PERSONS WERE IMPRISONED.							EDUCATION.			NATIVITY.			HABITS.			
	JAIL.			PENITENTIARY.				Can read and write.	Cannot read and write.	Unknown.	American.	Foreign.	Unknown.	Moral.	Medium.	Bad.	Unknown.
	Years.	Months.	Days.	Years.	Months.	Days.	Life.										
1868.....	2		3	136	9		1	354	16	52	194	121	80	172		160	88
*1869.....	5	10	7	270	6			290	16	133	177	131	131	89		181	169
1870.....	4	3	7	271		10	1	439	37	71	234	203	89	123		172	242
1871.....	9	1	6	343	2	15		614	28	99	310	273	156	273		220	246
1872.....	13	8	14	142	3	15	1	425	16	25	227	223	71	254		194	62
1873.....	6		2	337	10		4	766	25	32	376	372	45	392		253	56
1874.....	11	2	17	300	1		1	1,215	36	80	587	510	216	548		59	311
1875.....	12	7	10	604	10		4	1,169	24	42	553	504	106	399		633	65
1876.....	14	4		700	11	11	3	1,368	48	154	700	641	227	613		400	555
1877.....	11	11	5	809	3	9	5	1,395	98	179	821	598	253	354		902	416
1878.....	17	5	7	728	9		4	1,304	37	142	690	597	199	440		754	289
1879.....	16	11	22	745	6	10	6	1,307	53	96	746	564	128	315		773	361
1880.....	19	11	1	618	5		5	899	27	155	491	352	238	239	194	305	353
1881.....	14	3	2	697	6	10		1,161	28	183	623	457	290	392	199	304	475
1882.....	14	9	19	871	5	13	3	1,243	37	190	643	529	298	312	543	255	560
1883.....	21	9	19	772		17	5	1,156	25	196	588	490	289	340	333	308	393
1884.....	20	4	20	1,053	9		5	1,357	45	190	704	609	279	298	298	450	546
1885.....	24	2	11	1,009	4		10	1,076	37	226	649	447	243	236	258	364	481
1886.....	26	9	18	832	7	6		1,349	20	276	629	601	415	256	329	283	777
1887.....	58	7	7	802	11		6	1,152	36	332	637	472	391	296	220	354	650

1888	16	8	1	428	8	3	714	26	98	359	296	183	167	175	195	301
1889	44	2	7	722	1	11	831	41	236	569	276	263	245	190	299	374
1890	34	4	1,022	10	8	880	37	233	635	265	250	196	262	395	307
1891	37	5	22	832	11	20	903	41	304	613	281	355	173	267	472	516
1892	50	9	29	1,000	3	2	1,158	51	299	786	400	322	262	316	525
1893	56	9	3	868	7	1	938	29	274	639	249	353	142	236	533	330
1894	70	1	13	1,287	3	1	1,167	20	310	789	450	278	254	435	443	365
1895	63	2	22	1,669	3	26	1,275	31	212	832	414	212	288	296	549	343
1896	61	10	28	1,535	3	21	1,051	16	158	703	340	182	280	271	415	259
1897	69	8	15	1,281	25	8	1,000	25	184	741	390	178	212	204	319
1898	89	8	6	1,399	25	3	965	33	255	664	362	307	211	275	463
1899	65	3	29	1,377	2	10	961	28	202	686	252	253	208	258	422	303

* Nineteen counties failed to report.

TABLE No. 2.

Showing the number of convictions in the state of Iowa, the number sentenced to terms of servitude, the amount of fines imposed by the district court, the amount collected, amount of salary and fees paid county attorneys and the total of all other expense on account of criminal prosecutions during each year from 1868 to 1899 inclusive.

YEARS.	Number of convictions	Sent to industrial school.	Sent to county jail.	Sent to penitentiary.	Total amount of fines imposed by the district court.	Total amount fines collected and paid into the county treasury	Total expense county on account of criminal prosecutions (not including county attorney's fees).	Total am't paid county att'y on account of criminal prosecutions (including salaries).
1868	421				\$ 22,887.50	\$19,342.00	\$ 67,143.37	\$ 6,223.14
1869	439				19,499.27	17,235.25	80,912.15	10,637.14
1870	537				21,726.83	14,597.68	74,880.29	6,042.20
1871	739				32,372.91	19,224.75	112,802.66	10,832.66
1872	616				38,880.80	23,222.25	97,620.06	9,643.50
1873	896				48,042.00	29,617.01	135,256.34	14,844.89
1874	1,330				104,525.52	35,898.10	188,846.33	18,368.19
1875	1,317				45,036.39	32,002.36	180,889.40	18,890.03
1876	1,568				60,302.88	32,752.80	235,187.42	22,071.87
1877	1,672	22	116	396	80,829.45	24,049.16	318,322.77	25,996.70
1878	1,491	10	116	364	52,966.68	24,839.97	303,868.13	23,260.35
1879	1,446	10	118	351	79,623.77	25,339.39	401,659.39	24,891.73
1880	1,081	4	131	310	82,860.55	19,508.32	313,141.10	20,316.59
1881	1,370	7	123	285	54,846.78	15,379.12	358,535.50	22,300.75
1882	1,470	9	97	325	57,714.91	23,633.97	401,431.18	22,189.91
1883	1,377	12	134	313	58,203.30	27,095.72	361,173.78	23,669.87
1884	1,592	21	152	861	65,543.80	35,381.58	379,580.81	26,239.57
1885	1,339	18	163	406	75,581.43	30,728.72	413,349.77	26,232.32
1886	1,645	20	188	330	117,624.41	46,362.91	421,024.31	31,648.87
1887	1,520	10	261	306	180,557.68	50,871.22	282,877.66	41,469.34
1888	888	13	127	198	95,171.50	39,708.22	300,424.06	53,518.96
1889	1,108	8	193	318	136,930.80	37,008.85	399,420.58	67,897.36
1890	1,150	36	191	319	111,866.99	37,316.54	452,294.65	56,348.13
1891	1,248	14	175	327	149,990.33	48,288.06	455,204.67	79,391.42
1892	1,508	31	277	538	175,514.50	56,568.56	576,638.04	84,027.97
1893	1,241	27	298	454	114,603.47	31,765.64	446,005.94	85,076.87
1894	1,497	18	323	510	168,978.18	49,136.73	520,273.64	84,747.92
1895	1,517	22	307	605	112,886.91	38,534.08	504,040.45	82,355.26
1896	1,225	14	261	513	82,889.05	37,629.73	421,816.15	83,428.17
1897	1,209	17	350	539	82,927.54	32,082.81	452,254.30	87,625.53
1898	1,253	27	357	529	85,287.43	31,522.10	456,010.64	83,876.38
1899	1,191	25	288	448	90,237.95	40,001.34	362,616.62	87,224.44

LEGAL WEIGHTS FOR IOWA.

Section 3016 of the code: Bushel by weight. A bushel of the respective articles hereafter mentioned will mean the amount of weight in this section specified:

Wheat.....	sixty pounds
Shelled corn.....	fifty-six pounds
Corn in the cob.....	seventy pounds
Rye.....	fifty-six pounds
Oats.....	thirty-two pounds
Barley.....	forty-eight pounds
Potatoes.....	sixty pounds
Beans.....	sixty pounds
Bran.....	twenty pounds
Clover seed	sixty pounds
Timothy seed.....	forty-five pounds
Flaxseed.....	fifty-six pounds
Hemp seed.....	forty-four pounds
Buckwheat.	fifty-two pounds
Blue grass seed.....	fourteen pounds
Castor beans.....	forty-six pounds
Dried peaches.....	thirty-three pounds
Dried apples.....	twenty-four pounds
Onions.....	fifty-seven pounds
Salt.....	fifty pounds
Stone coal	eighty pounds
Charcoal.....	twenty pounds
Coke.....	thirty-eight pounds
Sweet potatoes.....	forty-six pounds
Lime.....	eighty pounds
Sand.....	one hundred and thirty pounds
Hungarian grass seed.....	forty-eight pounds
Millet seed.....	forty-eight pounds
Osage orange seed.....	thirty-two pounds
Sorghum saccharatum seed.....	thirty pounds
Broom corn seed.....	thirty pounds
Apples, peaches or quinces.....	forty-eight pounds
Cherries, grapes, currants or gooseberries.....	
.....	forty pounds
Strawberries, raspberries or blackberries	
.....	thirty-two pounds

STATISTICS RELATIVE TO ASSESSMENT OF REAL AND PERSONAL PROPERTY FOR 1899.

TABLE No. 1.

Showing the assessment of personal property other than live stock for 1899 in detail, as shown by supplemental reports of assessment made by the county auditors to the auditor of state.

COUNTIES.	Reported actual value vehicles.	Reported actual value house- hold furniture.	Reported actual value moneys and credits.	Reported actual value corpora- tion stocks.	Reported actual value merchan- dise.	Reported actual value other per- sonal property.
Adair	\$ 38,193	\$ 12,558	\$ 276,563	\$ 47,788	\$ 376,310	\$ 121,992
Adams	32,163	27,049	88,930	28,554	269,950	35,208
Adams	49,141	5,117	783,243	215,059	373,861	127,655
Appanoose	53,805	14,288	876,434	35,325	403,913	178,792
Audubon	10,362	2,376	501,566	78,172	328,354	69,322
Benton	69,784	16,127	1,771,375	250,992	559,049	223,349
Black Hawk	91,944	15,400	2,635,572	581,824	1,177,200	270,490
Boone	69,127	18,149	1,236,670	5,486	538,240	318,656
Bremer	43,830	5,946	1,082,469	103,314	410,960	85,600
Buchanan	46,880	10,172	1,103,024	433,732	567,484	85,672
Buena Vista	38,541	23,559	509,423	7,200	405,452	88,743
Butler	59,928	15,374	1,023,580	10,539	440,132	144,363
Calhoun	38,938	1,618	371,502	50,820	316,468	224,664
Carroll	40,208	10,502	338,520	66,856	529,736	109,784
Cass	76,172	9,412	765,489	79,456	594,906	244,966
Cedar	55,749	20,220	1,974,728	24,080	414,544	239,664
Cerro Gordo	52,913	64,702	592,395	178,955	608,291	198,359
Cherokee	40,610	9,866	496,092	224,352	367,206	139,615
Chickasaw	41,341	32,168	843,840	13,453	398,347	82,894
Clarke	34,675	8,143	432,163	292,272	101,298
Clay	26,150	16,036	341,027	1,335	276,407	80,197
Clayton	74,761	7,804	1,983,222	287,740	589,957	182,741
Clinton	77,156	41,620	2,543,580	787,008	1,092,736	592,404
Crawford	38,009	7,806	644,878	10,976	422,479	73,809
Dallas	65,723	8,368	1,090,880	598,747	17,786	288,573
Davis	61,104	14,665	826,897	1,434	230,227	73,608
Decatur	49,450	19,898	506,102	7,341	397,869	106,720
Delaware	57,014	8,806	1,204,638	9,156	368,244	78,166
Des Moines	81,113	12,508	2,483,759	483,105	1,708,716	366,464
Dickinson	20,508	24,752	200,776	45,035	188,409	86,741
Dubuque	134,784	300,876	4,082,729	1,304,738	2,841,825	755,554
Emmet	21,603	1,332	176,670	25,916	209,265	80,590
Fayette	21,542	27,504	1,461,624	42,668	611,844	153,588
Floyd	57,452	32,613	199,346	322,619	457,365	117,727
Franklin	37,602	5,235	424,219	4,758	239,298	131,692
Fremont	90,804	40,027	946,924	69,267	710,581	233,601
Greene	45,649	12,902	656,452	9,684	376,446	260,044
Grundy	49,666	17,037	701,094	156,940	302,725	167,287
Guthrie	46,548	9,664	550,032	94,212	458,096	232,500
Hamilton	40,651	5,231	512,660	285,024	576,440	123,792
Hancock	23,642	11,944	193,762	80,416	249,472	140,544
Hardin	69,100	10,673	1,153,897	200,069	611,064	162,210
Harrison	36,242	11,862	1,040,881	30,092	486,118	520,803
Henry	77,460	10,725	1,322,976	251,131	1,01,207	179,523
Howard	34,280	5,864	605,905	32,388	338,834	164,716
Humboldt	40,858	5,584	651,910	10,064	392,953	51,990

TABLE No. 1--CONTINUED.

COUNTIES.	Reported actual value vehicles.	Reported actual value household furniture.	Reported actual value moneys and credits.	Reported actual value corporation stocks.	Reported actual value merchandise.	Reported actual value other personal property.
Ida.....	\$ 9,236	\$ 6,221	\$ 477,339	\$ 2,936	\$ 312,034	\$ 60,599
Iowa.....	43,824	8,402	1,338,656	62,618	554,099	160,872
Jackson.....	48,135	20,305	2,130,660	513,880	87,680	61,990
Jasper.....	63,139	34,815	2,040,471	71,104	670,201	341,299
Jefferson.....	54,289	10,658	1,207,809	117,090	348,390	115,019
Johnson.....	80,243	89,767	1,862,632	385,578	719,403	192,637
Jones.....	46,741	13,091	2,015,579	435,374	138,853
Keokuk.....	100,000	15,418	1,665,456	238,643	579,532	364,351
Kossuth.....	31,366	10,641	479,048	180,953	540,455	197,747
Lee.....	113,932	97,077	1,053,779	702,191	1,997,817	331,876
Linn.....	94,265	155,142	2,931,527	1,317,728	162,401	821,130
Louisa.....	48,702	24,563	705,617	13,384	286,412	105,872
Lucas.....	47,905	11,580	471,395	11,122	253,859	92,623
Lyon.....	27,832	10,664	157,723	65,015	305,517	167,759
Madison.....	47,676	17,392	702,456	60,004	335,832	136,848
Mahaska.....	97,321	8,838	1,169,783	425,842	932,718	293,512
Marion.....	61,257	3,618	1,806,952	392,527	518,139	194,933
Marshall.....	66,354	50,978	1,202,569	3,546	934,036	219,744
Mills.....	47,884	16,936	823,496	117,032	457,684	263,152
Mitchell.....	41,147	9,314	1,155,298	161,300	344,844	121,633
Monona.....	32,800	4,729	483,250	1,912	307,773	122,315
Monroe.....	33,131	6,241	578,727	104,246	248,124	165,269
Montgomery.....	44,883	14,550	734,522	11,038	512,096	193,786
Muscatine.....	62,902	13,778	1,722,883	366,398	1,242,057	239,246
O'Brien.....	42,577	24,338	373,307	160,410	462,232	161,640
Osceola.....	17,514	5,679	92,506	53,988	185,202	62,472
Page.....	83,186	20,415	1,109,311	52,295	890,371	141,733
Palo Alto.....	26,608	11,693	330,720	167,119	374,483	118,053
Plymouth.....	40,660	28,158	512,032	50,604	590,537	125,739
Pocahontas.....	28,781	3,092	470,108	40,593	320,197	92,248
Polk.....	176,033	203,427	3,422,162	3,671,197	3,327,790	1,112,550
Pottawattamie.....	102,892	35,936	916,667	515,109	1,250,940	543,456
Poweshiek.....	60,320	15,758	1,414,931	65,505	502,957	128,304
Ringgold.....	38,580	11,026	437,478	4,828	325,316	97,219
Sac.....	47,288	18,291	642,119	128,123	523,982	108,346
Scott.....	112,866	60,845	7,258,638	2,329,790	2,715,535	473,091
Shelby.....	29,231	7,376	534,876	7,513	400,203	132,442
Sioux.....	71,195	19,566	620,319	91,280	543,988	203,523
Story.....	81,877	11,444	1,120,413	218,241	763,912	346,314
Tama.....	64,543	26,935	931,445	232,159	536,291	273,919
Taylor.....	52,990	18,047	610,484	11,740	499,574	153,378
Union.....	34,942	41,252	372,858	189,854	416,787	108,020
Van Buren.....	51,781	4,540	1,036,843	387,383	111,058
Wapello.....	56,047	16,817	1,331,337	1,229,704	244,651
Warren.....	60,554	10,464	1,261,652	4,458	393,548	222,149
Washington.....	75,606	8,784	2,116,934	227,526	637,641	218,916
Wayne.....	38,666	19,393	1,113,773	231,514	451,397	108,745
Webster.....	35,412	14,017	685,361	414,093	886,145	274,296
Winnebago.....	10,808	6,574	309,841	33,789	310,219	77,308
Winneshiek.....	47,960	15,923	1,496,328	6,500	562,244	112,572
Woodbury.....	85,022	85,193	1,329,615	139,325	2,634,623	844,143
Worth.....	24,310	13,014	516,906	5,900	218,334	53,921
Wright.....	14,534	11,458	407,153	211,260	427,005	110,793
Total.....	\$5,326,332	\$2,418,553	\$106,682,840	\$32,132,498	\$59,940,418	\$20,404,406

NOTE.—The reported and adjusted actual value of personal property, other than live stock, is the same, no change being made by the State Board of Review.

TABLE

Showing the number and actual value of cows, one and two-year-old state, and the actual value as adjusted

COUNTIES.	HEIFERS 1 YEAR OLD.			HEIFERS 2 YEARS OLD.		
	Number.	Reported actual value.	Adjusted actual value.	Number.	Reported actual value.	Adjusted actual value.
Adair.....	5,187	\$ 106,144	\$ 106,144	3,382	\$ 84,423	\$ 90,333
Adams.....	4,449	87,150	91,508	2,914	73,707	69,285
Allamakee.....	4,410	66,753	66,753	2,508	51,239	51,239
Appanoose.....	3,737	80,536	80,536	2,352	58,936	61,833
Audubon.....	3,858	83,828	65,230	2,221	59,667	53,700
Benton.....	6,465	105,335	121,135	4,584	110,069	110,069
Black Hawk.....	5,971	107,232	112,594	4,294	106,744	106,744
Boone.....	4,246	68,691	78,995	3,029	72,263	76,599
Bromer.....	5,247	71,778	80,391	4,091	79,698	88,465
Buchanan.....	5,609	106,976	106,974	4,184	96,868	102,468
Buena Vista.....	5,232	83,194	83,196	4,088	82,839	90,404
Butler.....	5,521	92,461	92,461	4,016	93,086	85,639
Calhoun.....	3,932	66,408	71,721	2,606	56,700	63,504
Carroll.....	4,615	81,566	81,566	2,510	57,022	59,873
Cass.....	5,113	102,134	102,134	3,413	95,215	95,215
Cedar.....	4,999	104,733	96,353	3,298	84,926	81,529
Cerro Gordo.....	4,009	66,111	60,181	2,609	55,064	55,064
Cherokee.....	4,419	88,694	103,772	3,197	87,616	72,721
Chickasaw.....	4,538	55,139	71,129	3,804	76,281	80,095
Clarke.....	3,741	79,564	79,564	2,642	63,869	63,869
Clay.....	4,581	72,938	78,044	3,060	59,855	66,439
Clayton.....	5,899	88,744	93,181	3,787	74,643	79,868
Clinton.....	6,199	122,969	118,050	3,651	89,042	89,042
Crawford.....	5,722	96,018	105,620	3,633	88,792	88,792
Dallas.....	4,728	92,223	92,223	2,425	79,866	67,886
Davis.....	3,321	69,652	69,652	1,854	44,529	48,537
Decatur.....	4,446	98,609	98,609	2,565	69,412	69,412
Delaware.....	5,791	96,660	104,893	3,923	91,240	95,802
Des Moines.....	2,439	50,634	50,634	1,369	37,104	37,104
Dickinson.....	2,287	41,369	38,050	1,535	36,793	34,217
Dubuque.....	5,049	87,678	95,569	2,491	53,494	60,983
Emmet.....	2,065	25,722	30,106	1,277	25,007	25,007
Fayette.....	6,764	109,249	109,249	5,329	109,561	109,561
Floyd.....	4,171	71,191	66,208	3,176	66,299	66,299
Franklin.....	4,446	74,522	64,334	3,081	72,283	62,866
Fremont.....	2,672	46,464	54,828	1,754	43,108	46,988
Greene.....	1,597	108,204	85,481	3,072	83,652	74,450
Grundy.....	5,222	95,582	95,582	3,419	79,819	87,013
Guthrie.....	4,687	97,776	87,021	3,079	78,624	75,479
Hamilton.....	4,227	69,340	80,434	2,815	56,860	71,076
Hancock.....	3,254	39,452	46,948	2,136	42,068	44,171
Hardin.....	4,996	79,420	95,304	3,242	65,530	81,912
Harrison.....	4,283	83,185	83,185	3,025	71,963	71,963
Henry.....	3,154	71,536	67,959	2,130	60,567	53,905
Howard.....	3,605	59,197	56,829	2,443	54,004	51,844
Humboldt.....	3,410	66,644	48,650	2,364	57,029	48,475
Ida.....	3,855	61,426	70,640	2,537	61,238	61,238
Iowa.....	5,852	103,242	111,501	3,854	90,822	90,822
Jackson.....	5,252	104,230	100,061	3,432	82,695	82,695
Jasper.....	5,830	137,349	112,633	3,932	116,875	100,530
Jefferson.....	3,239	65,578	68,857	1,706	46,162	46,162

No. 2.

heifers and steers, as reported by the county auditors to the auditor of
by the State Board of Review.

COWS.			STEERS 1 YEAR OLD.			STEERS 2 YEARS OLD.		
Number.	Reported actual value.	Adjusted actual value.	Number.	Reported actual value.	Adjusted actual value.	Number.	Reported actual value.	Adjusted actual value.
12,544	\$ 365,776	\$ 382,164	7,421	\$ 181,445	\$ 194,146	1,235	\$ 38,150	\$ 42,346
9,896	288,109	288,109	5,970	155,185	155,185	2,426	79,284	84,041
11,913	293,689	308,373	1,859	37,734	37,734	240	6,213	6,772
9,865	284,015	284,015	5,749	150,292	157,906	2,993	109,339	109,339
10,266	319,083	319,083	4,296	111,818	99,518	432	18,774	15,958
16,353	515,560	515,560	7,645	192,592	149,724	1,803	57,464	60,911
17,566	519,312	519,312	6,252	133,556	162,938	1,293	38,303	42,681
12,955	396,373	396,373	3,819	88,203	93,492	615	18,413	20,990
16,914	474,490	474,490	2,168	39,099	43,790	536	13,403	15,145
17,052	482,932	482,932	4,675	111,323	121,347	1,754	61,400	61,400
12,774	355,188	355,188	6,792	138,132	136,132	7,334	224,185	224,185
15,513	424,934	424,934	4,655	109,342	96,221	1,418	46,364	43,583
11,839	319,160	335,118	3,571	75,536	81,578	1,658	52,269	52,268
18,688	364,540	390,057	4,436	94,878	101,519	1,556	43,404	51,216
11,255	404,733	372,351	8,796	246,419	231,631	5,563	217,015	208,335
14,986	445,934	445,934	6,929	197,473	181,878	3,246	124,320	149,184
11,808	301,629	301,629	4,883	84,758	83,758	985	23,410	26,410
10,430	331,888	303,856	8,409	171,293	171,293	2,373	77,570	72,914
15,296	371,756	397,779	2,607	41,696	52,536	371	8,921	10,536
8,947	272,570	272,570	4,515	125,350	125,350	1,447	51,786	51,786
10,496	279,936	279,936	5,735	97,178	113,698	2,973	80,275	80,275
20,838	513,100	538,755	2,728	53,571	53,571	740	23,482	28,013
18,327	525,339	525,339	7,669	203,888	208,388	4,302	148,900	148,900
14,253	417,223	417,223	8,415	201,040	201,040	7,093	239,172	239,172
12,360	369,664	369,664	6,912	166,603	166,603	4,066	148,652	157,571
9,033	268,571	268,571	3,902	104,038	104,038	1,846	63,746	69,483
10,922	330,482	330,482	4,605	130,872	130,872	1,640	69,905	69,905
20,181	572,676	572,676	2,820	65,092	74,136	974	29,588	33,140
7,584	248,653	236,311	3,963	110,261	110,261	993	33,052	37,348
5,509	160,616	160,616	1,430	28,594	28,594	234	6,220	6,220
18,031	490,467	504,490	4,212	90,846	110,732	736	21,116	24,916
5,391	143,039	143,039	2,608	43,494	47,843	786	20,754	20,754
21,538	692,087	620,700	4,542	92,973	92,973	791	22,492	22,492
11,503	321,538	321,538	2,924	63,673	28,580	410	13,578	12,578
11,714	349,173	331,715	7,227	151,138	133,002	812	27,557	23,975
6,956	217,624	217,624	5,863	138,875	154,151	4,497	141,726	155,898
12,323	369,032	369,591	4,631	126,148	107,226	1,700	61,192	61,192
14,419	419,216	440,176	6,061	151,600	175,856	1,810	65,409	65,409
11,903	375,491	357,719	5,691	104,167	131,267	1,462	49,170	49,170
13,316	377,642	377,642	4,515	91,751	110,101	1,141	32,741	38,961
9,072	239,016	239,016	3,236	64,680	59,506	1,763	47,643	47,643
13,652	362,007	401,107	5,114	114,488	124,791	1,160	38,760	38,590
12,876	362,486	362,486	5,328	126,090	126,090	1,207	39,312	39,312
7,741	256,379	242,561	5,435	155,235	157,235	2,515	106,177	102,692
11,375	312,899	312,899	1,777	33,399	35,733	207	5,118	5,885
9,588	294,157	267,683	4,369	106,069	81,674	1,904	66,270	56,330
7,737	238,854	238,854	7,022	143,188	164,666	12,159	398,432	398,432
13,939	398,964	398,964	6,020	153,252	153,253	1,709	59,522	59,522
15,018	418,700	418,700	4,536	119,515	119,515	679	23,140	23,140
15,654	540,870	513,827	9,011	279,954	215,565	6,592	278,829	248,158
8,578	270,624	270,624	4,929	139,512	139,512	1,970	77,848	77,848

TABLE NO. 2

COUNTIES.	HEIFERS 1 YEAR OLD.			HEIFERS 2 YEARS OLD.		
	Number.	Reported actual value.	Adjusted actual value.	Number.	Reported actual value.	Adjusted actual value.
Johnson.....	5,267	\$ 118,044	\$ 100,337	3,127	\$ 94,546	\$ 80,364
Jones.....	6,009	122,531	115,179	3,792	102,630	93,302
Keokuk.....	4,457	90,080	95,485	3,005	81,688	89,857
Kossuth.....	5,380	67,104	77,841	3,877	69,854	78,012
Lee.....	3,330	63,880	70,907	2,044	49,134	53,556
Lion.....	6,264	130,279	118,554	3,502	90,841	86,299
Louisa.....	2,284	56,217	50,595	1,227	36,099	33,211
Lucas.....	3,545	81,018	78,967	2,196	60,367	60,367
Lyon.....	2,588	34,055	42,569	1,641	33,192	36,079
Madison.....	4,863	110,123	105,723	2,940	86,508	79,587
Mahaska.....	4,284	94,903	94,903	2,460	69,740	66,253
Marion.....	4,398	85,542	84,098	2,760	74,373	74,373
Marshall.....	7,222	148,879	160,789			
Mills.....	2,936	66,492	59,843	2,035	57,644	53,358
Mitchell.....	3,852	67,459	59,361	2,788	67,797	60,339
Monona.....	3,923	62,267	72,230	3,139	64,612	74,950
Monroe.....	3,346	71,405	71,405	1,954	51,091	51,091
Montgomery.....	3,569	57,959	73,028	2,389	63,172	63,989
Muscataine.....	3,179	69,518	69,518	2,142	56,390	58,390
O'Brien.....	3,708	66,483	61,829	2,619	57,490	57,490
Osceola.....	1,741	24,178	23,530	1,082	21,129	23,242
Page.....	4,669	100,820	96,787	2,586	67,342	67,342
Palo Alto.....	3,696	36,960	53,592	3,158	53,666	63,886
Plymouth.....	5,508	91,276	91,276	3,630	83,175	83,175
Pocahontas.....	4,222	82,548	61,910	2,615	65,741	54,565
Polk.....	4,278	86,129	86,129	2,696	72,000	72,000
Pottawattamie.....	6,618	152,704	134,380	4,419	140,666	119,566
Poweshiek.....	5,611	123,764	107,675	4,118	115,338	106,111
Ringgold.....	4,477	99,908	93,914	2,793	75,034	75,034
Sac.....	5,565	95,588	103,235	3,604	86,754	86,754
Scott.....	4,162	75,442	79,214	2,721	58,211	66,361
Shelby.....	5,211	97,675	97,675	3,486	85,375	85,375
St. Louis.....	4,179	75,362	70,037	2,821	65,542	62,920
Story.....	4,675	92,425	92,425	3,225	84,153	84,153
Tama.....	6,825	151,626	130,398	3,883	103,819	99,474
Taylor.....	4,485	100,658	94,619	3,256	84,674	84,674
Union.....	4,013	86,253	86,256	2,993	78,768	78,768
Van Buren.....	3,117	65,730	65,730	1,890	52,865	50,222
Wapello.....	3,046	62,207	62,209	1,635	37,024	43,318
Warren.....	4,660	109,502	100,712	3,355	93,627	88,946
Washington.....	4,511	108,006	97,206	2,976	85,294	79,323
Wayne.....	4,886	89,355	104,545	3,479	74,375	92,225
Webster.....	4,445	71,027	83,812	3,172	75,618	80,153
Winnebago.....	2,578	28,988	37,105	1,784	31,209	35,890
Winneshiek.....	5,190	92,872	82,656	3,596	79,164	79,164
Woodbury.....	5,571	89,415	102,827	3,325	79,800	79,800
Worth.....	2,987	38,092	42,282	2,199	36,693	46,233
Wright.....	3,558	59,008	53,697	2,415	53,316	49,583
Total.....	440,032	\$3,243,844	\$3,241,717	285,965	\$3,937,145	\$4,036,356

NOTE—The reported or adjusted average value of any class of stock in number of head of such class in such county. The per cent of increase or county can be found by dividing the difference between the reported and per cent of the adjusted actual value.

-CONTINUED.

COWS.			STEERS 1 YEAR OLD.			STEERS 2 YEARS OLD.		
Number.	Reported actual value.	Adjusted actual value.	Number.	Reported actual value.	Adjusted actual value.	Number.	Reported actual value.	Adjusted actual value.
16,377	\$ 529,519	\$ 529,519	5,431	\$ 174,230	\$ 142,869	1,209	\$ 49,348	\$ 45,401
17,776	597,666	627,549	6,819	205,391	205,391	4,673	210,900	170,829
12,275	383,527	383,527	4,748	114,795	130,866	884	31,123	33,301
19,803	496,947	516,123	4,775	76,692	87,428	1,717	42,510	45,910
9,908	287,701	302,086	2,805	67,435	70,806	923	33,755	33,755
19,958	612,964	583,268	6,790	184,740	184,740	2,178	83,304	83,304
6,120	207,623	197,242	3,432	103,428	94,120	2,891	109,579	109,579
8,322	289,504	275,029	4,328	112,930	118,576	1,662	56,542	61,065
7,312	177,485	195,233	2,270	37,200	45,012	711	17,712	20,014
11,781	389,956	370,458	6,286	183,676	174,493	2,221	84,212	84,212
12,343	389,844	389,844	4,783	143,179	143,179	1,070	37,939	37,939
10,583	327,835	327,835	5,676	159,500	159,500	1,781	69,072	69,072
15,093	461,005	465,003				6,633	187,290	226,620
7,606	269,360	254,998	5,213	142,920	142,920	3,135	130,092	120,988
10,673	304,596	289,367	3,120	89,891	64,300	394	13,792	12,413
10,577	313,196	313,196	8,234	164,126	188,744	2,764	82,478	90,725
7,995	252,530	252,530	3,581	100,568	100,568	762	28,743	28,743
8,599	236,209	259,329	5,198	122,741	136,242	239	6,404	8,261
8,724	306,479	306,479	4,023	108,238	108,238	2,333	86,563	86,563
10,228	275,492	275,492	5,234	107,951	107,951	2,819	79,372	79,372
5,114	137,866	137,866	1,143	21,218	21,216	214	5,162	6,027
11,797	352,845	352,845	7,154	197,465	197,465	3,122	116,564	116,564
13,458	322,896	342,269	2,731	32,772	49,158	1,359	27,180	36,421
13,368	402,110	402,110	6,297	129,861	129,861	1,734	48,589	48,589
11,757	335,006	318,256	4,014	98,271	85,498	1,973	59,314	58,158
12,690	406,069	406,069	4,857	122,956	122,956	2,695	95,500	95,500
17,020	673,554	585,992	10,542	333,669	276,946	6,830	274,000	260,308
13,649	426,385	426,385	6,943	189,475	170,528	6,263	241,900	234,643
10,848	318,546	318,546	6,319	173,855	163,424	3,866	142,161	142,161
13,637	389,182	389,182	7,167	150,597	164,150	933	29,779	32,454
13,821	411,931	411,931	2,911	63,898	76,048	900	25,878	30,533
13,915	430,482	430,481	5,410	133,686	123,398	1,434	52,266	52,266
12,297	350,799	350,799	5,489	136,556	109,245	2,184	66,901	66,901
13,387	410,607	410,607	4,122	104,226	104,226	1,703	50,898	58,023
15,860	512,739	512,739	10,226	243,196	243,196	4,825	193,530	180,979
12,093	297,872	272,341	5,584	122,054	145,220	1,877	55,059	67,722
9,936	305,821	305,821	4,967	132,790	132,790	1,897	66,733	66,733
8,108	268,907	253,522	4,480	118,648	118,648	1,721	69,045	69,045
8,370	211,741	249,354	2,563	63,656	70,658	916	31,572	34,418
11,721	322,063	322,063	6,231	181,527	172,451	2,076	81,160	81,160
11,581	363,713	363,713	6,787	205,388	188,957	4,004	168,301	163,252
12,077	333,524	360,205	5,973	146,749	164,368	2,376	79,426	87,360
13,675	376,831	376,831	3,420	87,028	87,048	1,066	34,300	36,701
8,624	210,976	210,976	2,071	27,876	37,911	477	9,757	12,781
17,485	471,380	471,380	2,093	43,048	43,048	414	10,698	11,765
13,021	416,021	416,021	10,034	200,680	230,782	4,138	115,781	135,463
10,761	267,752	281,139	2,447	50,581	55,111	887	21,845	23,906
10,857	283,930	283,930	3,446	67,895	67,895	988	26,413	26,413
1,216,675	\$35,874,192	\$35,865,636	496,448	\$12,133,963	\$12,125,996	214,089	\$7,379,735	\$1,463,329

any county can be found by dividing the reported or adjusted value by the decrease of the adjusted over the reported value of any class of stock in any adjusted value by the reported value. The adjusted taxable value is 25

TABLE

Showing the number and actual value of cattle in feeding, bulls, three county auditors to the auditor of state, and the

COUNTIES.	STEERS 3 YEARS OLD.			CATTLE IN FEEDING.		
	Number.	Reported actual value.	Adjusted actual value.	Number.	Reported actual value.	Adjusted actual value.
Adair	11	\$ 400	\$ 400	2,560	\$ 96,891	\$ 106,583
Adams	671	27,876	27,876	1,457	73,807	61,938
Allamakee	25	803	803	304	9,286	9,936
Appanoose	211	4,387	7,893	803	37,257	34,650
Audubon	10	400	400	2,475	93,533	87,265
Benton	27	1,076	1,076	3,435	117,018	133,200
Black Hawk	34	1,212	1,212	4,879	199,828	199,828
Boone	24	896	896	2,993	111,383	111,383
Bremer	68	1,920	1,920	517	16,337	16,337
Buchanan	176	6,900	6,900	2,207	84,660	84,660
Buena Vista	190	6,762	6,762	*		
Butler				1,445	56,096	50,487
Calhoun	2,565	96,192	96,192			
Carroll				3,202	106,488	111,812
Cass	2,126	83,476	83,476			
Cedar	400	16,914	16,914	1,155	55,518	45,525
Cerro Gordo	188	6,496	6,446	5,763	164,717	181,188
Cherokee	131	4,885	4,985	9,811	403,586	339,013
Chickasaw	11	372	372	671	17,968	21,920
Clarke	47	2,065	2,065	1,431	59,399	59,399
Clay	1,231	41,407	41,407			
Clayton	53	1,975	1,976			
Clinton	1,537	65,406	65,406	5,743	238,583	238,583
Crawford	7,083	247,157	247,157	14,417	463,906	
Dallas	523	18,771	18,771	2,351	61,494	83,016
Davis	16	661	664	1,148	41,071	48,053
Decatur	141	5,580	5,580	1,535	68,063	68,063
Delaware	330	15,088	15,804	758	25,648	28,982
Des Moines	136	4,621	4,621	2,032	122,716	122,716
Dickinson				686	24,910	22,669
Dubuque	43	1,710	1,710	1,040	39,888	42,145
Emmet	44	1,296	1,296	1,813	62,841	57,017
Rayette	70	2,650	2,650	1,272	41,595	43,595
Floyd	2	82	82	2,284	83,094	76,477
Franklin	9	318	318	6,008	239,918	198,808
Fremont	2,531	87,513	98,014			
Greene				1,827	65,796	65,796
Grundy	29	1,162	1,162	4,684	188,767	171,678
Guthrie				2,712	110,216	95,888
Hamilton				2,281	84,680	84,680
Hancock				536	15,368	16,904
Hardin				3,160	105,880	114,350
Harrison	70	2,344	2,344	11,793	416,458	416,458
Henry	724	33,812	32,121	2,059	95,831	87,207
Howard	14	524	524	511	15,009	16,810
Humboldt				964	34,972	31,123
Ida	83	2,944	2,944			
Iowa	93	3,636	3,636	3,611	132,489	141,763
Jackson				2,201	84,270	84,270
Jasper	431	20,325	17,683			
Jefferson	588	25,224	25,224	655	25,194	27,461

No 3.

year-old steers and one and two-year-old colts, as reported by the actual value as adjusted by the State Board of Review.

BULLS.			COLTS 1 YEAR OLD.			COLTS 2 YEARS OLD.		
Number.	Reported actual value.	Adjusted actual value.	Number.	Reported actual value.	Adjusted actual value.	Number.	Reported actual value.	Adjusted actual value.
660	\$ 20,796	\$ 20,796	859	\$ 18,762	\$ 18,762	774	\$ 22,372	\$ 22,372
743	65,668	65,668	743	17,783	17,783	712	25,274	25,274
572	15,760	15,760	561	12,729	12,729	553	15,769	15,769
455	14,205	14,205	958	18,536	13,536	1,010	25,400	28,194
490	15,296	15,293	566	14,440	14,440	613	21,454	21,454
914	29,732	29,732	1,163	21,464	21,464	1,170	43,425	43,425
992	29,204	29,204	932	23,296	23,296	859	32,144	32,144
449	13,422	13,422	832	17,096	17,096	879	21,317	21,317
945	22,183	22,183	652	17,480	17,480	481	18,030	18,030
733	21,683	21,683	905	21,056	21,056	744	25,844	25,844
634	21,378	21,378	505	10,371	10,371	621	19,087	19,087
1,044	31,375	31,375	877	20,520	20,520	812	30,480	30,480
1,234	42,760	42,760	659	13,331	13,331	492	12,596	12,596
754	19,534	19,534	699	14,882	14,882	530	15,986	15,986
690	27,876	27,876	1,111	22,120	22,120	964	27,342	27,342
1,588	60,632	60,632	1,075	29,990	29,990	1,091	39,745	39,746
534	14,233	14,236	708	14,246	14,246	637	17,395	17,395
466	17,452	17,452	677	14,608	14,608	616	20,157	20,157
754	16,663	16,663	772	16,269	16,269	642	19,570	19,570
427	15,442	15,442	921	21,439	21,439	829	25,748	25,748
1,356	44,136	44,136	465	9,426	9,426	477	12,870	12,870
1,193	31,616	31,616	951	24,111	24,111	815	27,768	27,768
816	31,137	30,137	801	23,849	23,849	1,012	41,405	41,405
892	28,773	28,773	612	13,160	13,160	636	18,883	18,883
559	18,595	18,595	914	19,136	19,136	762	21,804	21,804
406	12,832	12,832	892	16,929	16,929	983	26,857	26,857
462	16,702	16,702	1,116	24,455	24,455	914	26,336	26,336
627	15,543	15,543	760	22,436	22,436	671	27,369	27,368
303	9,423	9,423	827	8,891	14,418	460	14,569	14,569
339	8,662	8,662	247	4,258	4,939	295	7,872	7,872
849	23,446	23,446	511	12,026	12,026	697	24,064	24,064
389	8,884	8,889	302	5,885	5,885	322	8,982	8,982
989	23,621	28,621	1,111	39,742	39,742	925	42,193	42,193
622	17,967	17,967	553	13,705	13,705	688	19,002	19,002
757	23,748	23,748	560	11,090	11,090	583	16,699	16,699
1,400	48,759	48,759	643	11,193	12,871	556	13,247	15,498
524	20,940	20,940	928	25,104	25,104	890	34,408	34,408
829	33,020	31,020	639	20,857	20,857	804	31,490	31,490
493	16,368	16,363	912	16,855	17,972	801	20,459	22,503
911	29,851	29,851	579	9,876	12,622	385	9,484	10,716
934	25,516	25,516	731	14,942	14,688	646	16,385	18,023
645	17,490	17,490	758	12,758	14,431	651	15,802	18,209
302	8,909	8,909	737	13,481	13,481	686	16,288	18,242
317	12,337	12,337	817	18,443	18,443	863	26,106	26,106
558	15,576	15,576	504	12,034	12,034	417	13,927	13,927
451	16,370	16,370	459	9,388	9,388	375	10,162	10,162
384	9,949	9,949	392	6,366	7,937	432	12,132	12,132
739	24,014	24,014	866	18,448	18,448	945	26,045	26,045
651	20,300	20,300	891	24,760	24,760	1,055	39,360	39,360
606	27,696	27,693	1,364	35,951	35,951	1,439	50,950	50,950
338	13,329	13,329	792	20,826	20,826	843	32,142	32,142

TABLE No. 3—

COUNTIES.	STEERS 3 YEARS OLD.			CATTLE IN FEEDING.		
	Number.	Reported actual value.	Adjusted actual value.	Number.	Reported actual value.	Adjusted actual value.
Johnson.....				4,344	189,762	174,582
Jones.....	612	30,476	26,111			
Keokuk.....	34	1,446	1,446	3,132	127,368	127,368
Kossuth.....	839	29,496	27,399	1,467	50,949	50,949
Lee.....	179	7,818	7,818	319	11,988	13,426
Linn.....	55	2,591	2,591	2,076	117,855	101,365
Louisa.....	948	38,286	38,286			
Lucas.....	77	2,853	2,853	1,070	42,319	45,231
Lyon.....	11	264	264	1,912	39,186	62,697
Madison.....	160	6,908	6,908	1,324	58,980	58,980
Mahaska.....	6	232	232	3,260	142,045	142,045
Marion.....	173	7,112	7,112	2,018	86,882	86,882
Marshall.....				5,139	186,446	186,446
Mills.....	266	13,476	11,186	3,827	170,116	165,017
Mitchell.....				3,018	101,786	101,786
Monona.....	17	515	515	13,069	456,648	456,648
Monroe.....				806	33,312	33,312
Montgomery.....	294	9,547	11,171	6,244	194,659	258,836
Muscatine.....	628	27,632	27,662	400	21,300	16,827
O'Brien.....	752	21,881	24,287			
Osceola.....	63	2,318	2,318	612	20,406	21,426
Page.....	426	19,741	18,435	3,728	155,762	155,762
Palo Alto.....	793	23,790	23,790	779	23,370	24,772
Plymouth.....	80	2,883	2,883	8,082	283,221	269,060
Pocahontas.....	524	19,589	19,589	2,495	89,088	79,259
Polk.....	232	9,699	9,699			
Pottawattamie.....				18,767	814,886	814,886
Poweshiek.....	1,152	48,700	46,255			
Ringgold.....				2,866	126,405	120,085
Sac.....				11,315	396,116	396,116
Scott.....				1,861	68,438	73,228
Shelby.....				3,340	121,822	121,822
Sioux.....	4,888	183,017	173,867			
Story.....	247	7,848	9,417	1,397	53,784	51,095
Tama.....	274	11,477	11,477	2,478	100,931	90,838
Taylor.....	666	20,119	20,551			
Union.....	291	12,590	12,590	1,389	58,923	58,923
Van Buren.....	236	12,806	10,629			
Wapello.....	267	7,636	10,918			
Warren.....	603	26,039	24,728	2,293	103,333	98,172
Washington.....	360	17,106	15,909			
Wayne.....	200	7,176	8,754	3,403	126,777	144,525
Webster.....	163	6,520	6,520			
Winnebago.....	31	945	945	886	26,060	28,144
Winneshek.....	4	140	140	1,182	42,132	39,183
Woodbury.....	592	21,016	21,016	9,890	358,512	358,512
Worth.....	43	1,384	1,384	712	18,925	21,953
Wright.....	15	454	454	3,170	91,916	101,107
Total.....	39,996	\$1,510,843	\$1,514,067	244,417	\$9,223,742	\$9,191,044

See note on page 440.

CONTINUED.

BULLS.			COLTS 1 YEAR OLD.			COLTS 2 YEARS OLD.		
Number.	Reported actual value.	Adjusted actual value.	Number.	Reported actual value.	Adjusted actual value.	Number.	Reported actual value.	Adjusted actual value.
821	33,446	33,446	952	27,883	27,883	1,124	45,103	45,103
102	45,871	45,871	860	26,149	26,149	985	42,342	42,342
573	20,555	20,555	1,493	45,239	45,239	1,553	61,297	61,297
485	23,293	23,293	767	13,178	15,286	646	14,414	18,017
348	11,354	11,354	640	13,699	13,699	660	18,952	18,952
963	30,783	30,783	1,070	32,185	32,185	900	35,144	35,144
278	11,839	11,839	611	15,852	15,852	748	27,578	27,578
438	16,445	16,445	910	21,110	21,110	800	23,741	23,741
378	10,721	10,721	426	8,513	8,513	470	12,622	12,622
499	17,572	17,572	1,050	21,612	21,612	967	29,324	29,324
521	17,658	17,658	1,049	24,868	24,868	1,210	36,865	36,865
384	13,560	13,560	1,320	29,271	29,271	1,000	32,000	32,000
			1,984	55,962	55,962			
391	18,403	18,403	518	11,408	11,408	517	14,392	14,392
555	14,831	14,831	576	14,445	14,445	363	12,885	12,885
400	12,179	12,179	684	12,630	13,640	661	16,158	18,420
418	17,154	17,154	713	15,379	15,379	648	17,374	17,374
462	15,338	15,338	590	11,885	11,885	451	12,267	12,267
504	24,079	24,079	581	14,746	14,746	723	23,781	23,781
2,157	65,469	65,469	598	11,792	11,792	534	12,787	14,960
326	9,088	9,088	378	5,504	7,338	361	8,862	9,925
630	20,933	20,933	1,046	24,150	24,150	984	29,885	29,885
748	19,635	19,635	401	4,812	8,020	412	8,240	11,536
820	26,517	26,517	794	19,513	19,513	759	27,268	27,268
484	16,848	16,848	486	8,456	9,724	458	13,570	13,570
569	18,523	18,523	927	22,622	22,622	921	30,659	30,659
816	32,634	32,634	1,109	31,178	31,176	1,139	36,662	36,662
790	27,501	27,501	1,144	24,368	24,368	1,272	37,718	37,718
471	17,512	17,512	1,075	23,619	23,619	923	25,514	25,514
583	20,204	20,204	671	17,594	17,594	669	23,199	23,199
811	23,337	23,337	521	14,330	14,330	551	20,594	20,594
835	31,275	31,275	743	15,785	15,785	621	19,250	19,250
806	30,710	30,710	683	16,331	16,331	646	19,334	19,334
578	17,695	17,695	955	22,572	22,572	1,134	30,636	30,636
901	32,022	32,022	1,025	28,202	28,202	965	35,876	35,876
449	15,434	15,434	1,131	23,931	23,931	1,178	38,045	38,045
477	17,165	17,165	798	16,751	16,751	676	19,008	19,008
327	14,061	14,061	942	18,736	18,736	945	26,469	26,469
494	16,088	16,088	622	8,964	12,370	640	13,150	17,884
553	22,954	22,954	1,329	33,311	33,311	1,219	44,126	44,126
553	22,593	22,593	1,130	33,572	33,572	1,512	60,947	60,947
460	16,004	16,004	1,503	25,900	30,044	1,372	33,154	36,127
3,799	152,787	152,787	761	15,231	15,231	679	21,296	21,296
394	9,401	9,401	316	4,759	6,281	305	6,433	8,491
1,068	23,014	23,014	908	23,444	26,444	705	28,064	28,064
482	17,352	17,352	978	15,848	19,560	815	19,479	22,790
663	16,536	16,536	429	7,413	8,673	333	8,356	9,258
578	18,524	18,524	552	10,645	11,177	523	14,486	14,486
67,290	\$2,306,853	\$2,306,853	79,505	\$1,828,594	\$1,870,492	74,732	\$2,375,656	\$2,418,952

TABLE

Showing the number and actual value of stallions, mules, three-year old county auditors to the auditor of state, and the actual

COUNTIES.	HORSES 3 YEARS OLD.			STALLIONS.		
	Number.	Reported actual value.	Adjusted actual value.	Number.	Reported actual value.	Adjusted actual value.
Adair.....	8,816	\$ 296,598	\$ 296,598	43	\$ 5,270	\$ 5,270
Adams.....	6,599	261,140	261,140	34	4,388	4,388
Allamakee.....	7,371	280,399	280,399	29	3,826	3,826
Appanoose.....	8,725	280,605	280,605	42	4,631	4,631
Audubon.....	7,553	267,280	267,280	21	1,108	4,108
Benton.....	18,699	507,546	507,546	64	9,526	9,526
Black Hawk.....	9,651	454,876	454,876	61	8,280	8,230
Boone.....	9,905	381,447	384,447	59	6,682	6,682
Bremer.....	6,952	319,951	319,951	38	6,026	6,026
Buchanan.....	8,909	383,416	383,416	55	9,140	9,140
Buena Vista.....	8,792	362,739	362,739	39	6,820	6,820
Butler.....	9,377	423,245	423,245	44	7,128	7,128
Calhoun.....	9,153	300,752	300,752	51	7,804	7,804
Carroll.....	8,930	313,410	343,410	43	7,412	7,412
Cass.....	9,158	414,721	414,721	52	10,976	10,976
Cedar.....	10,249	424,222	424,222	59	12,148	12,148
Cerro Gordo.....	8,366	315,281	315,281	43	7,148	7,148
Cherokee.....	7,876	395,270	395,270	43	5,668	5,668
Chickasaw.....	7,376	280,432	280,432	40	5,264	5,264
Clarke.....	6,649	244,647	244,647	42	4,942	4,942
Clay.....	7,849	264,154	264,154	29	2,602	2,602
Clayton.....	11,028	436,809	436,809	46	5,257	5,257
Clinton.....	11,513	494,144	494,144	37	6,798	6,798
Crawford.....	10,458	423,285	423,285	28	4,890	4,890
Dallas.....	10,540	422,873	422,873	65	8,014	8,014
Davis.....	8,422	276,581	276,581	43	4,317	4,317
Decatur.....	9,169	296,768	296,768	78	9,340	9,340
Delaware.....	8,116	398,516	398,516	42	6,628	6,628
Des Moines.....	7,707	324,245	324,245	31	3,516	3,516
Dickinson.....	4,693	161,480	161,480	24	2,599	2,599
Dubuque.....	9,596	408,978	409,978	43	6,798	6,798
Emmet.....	5,135	161,382	161,382	22	2,154	2,154
Fayette.....	10,360	493,252	493,252	56	8,765	8,765
Floyd.....	8,197	358,194	358,194	49	10,316	10,316
Franklin.....	8,249	326,250	326,250	29	4,400	4,400
Fremont.....	9,618	333,468	333,468	42	6,286	6,286
Greene.....	8,536	413,208	413,208	62	8,364	8,364
Grundy.....	8,837	352,574	352,574	51	8,522	8,522
Guthrie.....	8,954	331,342	331,342	58	6,516	6,516
Hamilton.....	7,731	254,798	254,798	34	3,320	3,320
Hancock.....	8,747	320,138	320,138	41	6,562	6,562
Hardin.....	7,948	296,162	296,162	45	5,723	5,723
Harrison.....	11,178	369,818	369,818	35	3,896	3,896
Henry.....	8,102	320,513	320,513	71	15,366	15,366
Howard.....	6,602	244,541	244,541	23	4,979	4,979
Humboldt.....	6,548	246,175	246,175	32	4,908	4,908
Ida.....	6,888	259,954	259,954	24	3,192	3,192
Iowa.....	8,274	299,561	299,561	48	8,016	8,016
Jackson.....	9,189	372,565	372,565	49	6,035	6,035
Jasper.....	13,902	579,112	579,112	85	14,149	14,149
Jefferson.....	6,991	313,237	313,237	53	8,126	8,126

No. 4.

horses, and swine and sheep over six months old, as reported by the value as adjusted by the State Board of Review.

MULES.			SWINE OVER 6 MONTHS OLD.			SHEEP OVER 6 MOS. OLD.		
Number.	Reported actual value.	Adjusted actual value.	Number.	Reported actual value.	Adjusted actual value.	Number.	Reported actual value.	Adjusted actual value.
610	\$ 20,372	\$ 22,001	35,132	\$ 154,237	\$ 154,237	12,574	\$ 40,317	\$ 40,317
619	26,744	26,744	26,171	116,787	116,787	12,742	39,553	39,553
42	1,236	1,470	34,241	155,634	155,634	3,228	11,491	11,491
598	19,977	21,576	14,403	70,078	70,078	6,484	19,797	19,797
527	21,277	21,277	32,330	136,913	136,913	4,846	15,354	15,354
297	11,460	11,460	48,540	191,134	191,134	3,379	13,799	13,799
212	8,412	8,412	45,266	199,008	199,008	3,749	14,240	14,240
472	16,452	16,452	35,970	154,788	154,788	2,827	9,864	9,864
37	1,430	1,430	28,628	111,314	111,314	1,954	6,770	6,770
170	6,220	6,220	31,841	146,568	146,568	4,758	15,520	15,520
206	7,475	7,475	41,617	171,042	171,042	5,483	14,837	16,469
99	4,188	4,188	34,584	141,013	141,013	3,982	15,220	15,220
313	10,880	10,880	35,316	138,758	138,758	4,230	13,240	13,240
309	11,982	11,982	37,328	147,098	147,098	1,418	4,324	4,324
840	42,508	42,808	37,031	185,655	185,655	10,317	47,384	47,384
639	31,212	31,212	52,385	241,671	241,671	12,847	50,752	50,752
74	2,350	2,632	28,362	116,009	116,009	9,757	33,523	33,523
118	5,221	5,221	45,616	212,239	212,239	2,202	7,502	7,502
40	1,367	1,367	17,450	52,689	52,689	3,150	10,258	10,258
486	18,216	18,216	21,686	102,244	102,244	6,037	23,294	23,294
124	4,318	4,318	26,497	109,176	109,176	7,673	27,378	27,378
129	4,224	4,646	54,271	274,637	274,637	7,663	26,037	26,037
207	8,604	8,604	58,877	289,388	289,388	2,331	8,808	8,808
746	28,970	28,870	70,784	311,314	311,314	7,671	30,408	30,408
565	22,913	22,913	47,002	203,985	203,985	4,570	13,622	13,622
408	16,261	16,261	15,844	78,234	78,234	28,296	85,266	85,266
481	17,965	17,965	22,489	110,826	110,826	12,334	43,110	43,110
118	5,452	5,452	44,265	226,078	226,078	4,648	18,236	18,236
296	10,558	10,558	20,558	101,266	101,266	3,226	10,877	10,877
101	2,985	3,611	6,391	28,410	28,410	9,181	27,323	27,323
129	4,706	4,706	43,689	177,102	177,102	4,643	16,332	16,332
156	5,188	5,603	8,742	40,409	40,409	4,983	19,913	19,913
138	6,070	6,070	39,919	190,180	190,180	5,724	20,508	20,508
92	2,864	2,864	26,978	114,777	114,777	6,703	26,310	26,310
128	5,553	5,553	37,093	153,665	153,665	7,845	27,316	27,316
1,675	65,895	65,895	32,621	123,534	129,710	2,704	8,481	8,481
220	9,048	9,048	32,574	132,047	132,047	2,927	11,312	11,312
306	12,649	12,649	41,538	169,827	169,827	12,499	38,907	38,907
398	15,528	15,528	29,992	131,360	131,360	8,454	28,821	28,821
289	10,491	10,491	33,249	149,931	149,931	2,881	10,639	10,639
177	5,054	6,368	17,081	68,663	68,663	1,890	6,730	6,730
120	4,194	4,655	37,700	153,950	153,950	11,732	42,319	42,319
913	34,814	34,814	47,006	201,765	201,765	1,680	4,747	4,747
384	15,505	15,505	27,037	118,904	118,904	16,166	65,664	65,664
20	914	914	19,875	85,220	85,220	5,384	19,840	19,840
149	5,389	5,389	23,766	100,503	100,503	3,244	12,228	12,228
407	14,680	14,680	41,317	180,653	180,653	1,282	3,338	5,007
554	20,384	20,384	42,707	181,483	181,483	18,088	44,463	54,689
199	8,515	8,515	44,732	228,300	228,300	4,147	16,165	16,165
712	30,775	30,775	58,114	277,646	277,646	12,566	55,625	55,625
213	9,179	9,179	24,729	120,737	120,737	11,678	42,829	42,829

TABLE No. 4

COUNTIES.	HORSES 3 YEARS OLD.			STALLIONS.		
	Number.	Reported actual value.	Adjusted actual value.	Number.	Reported actual value.	Adjusted actual value.
Johnson.....	11,300	\$ 505,676	\$ 505,676	77	\$16,208	\$16,208
Jones.....	8,772	406,016	406,016	70	16,870	16,870
Keokuk.....	11,681	472,812	472,812	127	34,827	34,827
Kossuth.....	12,899	450,836	450,836	98	3,771	3,771
Lee.....	8,564	309,890	309,890	60	8,186	8,186
Linn.....	14,800	613,976	613,976	100	16,044	16,044
Louisa.....	7,134	305,911	305,911	48	8,996	8,996
Lucas.....	6,244	349,175	249,175	48	9,283	9,283
Lyon.....	8,445	259,002	259,002	25	3,433	3,433
Madison.....	9,292	354,340	354,340	47	5,000	5,000
Mahaska.....	11,032	447,820	447,820	94	12,186	12,186
Marion.....	10,584	430,635	430,635	98	11,104	11,104
Marshall.....	9,566	420,021	420,021			
Mills.....	7,854	310,608	310,608	41	7,172	7,172
Mitchell.....	7,007	281,247	281,247	41	5,734	5,734
Monona.....	10,801	435,849	435,849	40	5,538	5,538
Monroe.....	6,203	223,782	223,782	27	4,370	4,370
Montgomery.....	7,010	255,909	255,909	26	2,500	2,500
Muscatine.....	8,004	352,920	352,920	63	13,249	13,249
O'Brien.....	8,526	298,779	278,779	34	3,427	3,427
Osceola.....	5,600	189,614	189,614	24	3,174	3,174
Page.....	10,842	400,496	400,496	76	11,044	11,044
Palo Alto.....	7,859	235,770	235,770	29	3,335	3,335
Plymouth.....	12,236	541,354	541,354	45	7,534	7,534
Pocahontas.....	8,373	334,920	334,920	43	5,848	5,848
Polk.....	14,254	555,432	555,432	65	14,839	14,839
Pottawattamie.....	16,085	698,769	698,769	89	13,780	13,780
Poweshiek.....	9,799	409,788	409,788	57	8,550	8,550
Ringgold.....	8,728	302,141	302,141	53	8,441	8,441
Sac.....	8,889	352,484	352,484	42	6,992	6,992
Scott.....	10,410	456,734	456,734	31	3,810	3,810
Shelby.....	9,625	361,876	361,876	43	5,445	5,445
Sioux.....	12,281	476,883	476,883	40	4,886	4,886
Story.....	10,280	428,512	422,512	60	12,140	12,140
Tama.....	10,730	523,659	523,659	61	15,686	15,686
Taylor.....	9,300	322,431	322,431	80	11,266	11,266
Union.....	6,532	227,242	227,242	40	6,040	6,040
Van Buren.....	7,438	269,290	269,290	58	6,962	6,962
Wapello.....	7,907	239,272	239,272	46	4,420	4,420
Warren.....	10,627	420,016	420,016	92	20,536	20,536
Washington.....	10,078	449,182	449,182	71	12,752	12,752
Wayne.....	9,541	298,584	298,584	57	5,697	5,697
Webster.....	10,867	436,858	436,858	35	3,022	3,022
Winebago.....	5,224	196,107	196,107	15	1,770	1,770
Winneshiek.....	9,591	464,240	464,240	39	8,620	8,620
Woodbury.....	15,526	624,593	622,593	64	8,576	8,576
Worth.....	6,153	218,585	218,585	18	2,672	2,672
Wright.....	8,186	283,961	283,961	33	3,931	3,931
Totals.....	902,710	\$35,577,081	\$35,577,081	4,799	\$749,215	\$749,215

See note on page 440.

—CONTINUED.

MULES.			SWINE OVER 6 MONTHS OLD.			SHEEP OVER 6 MOS. OLD.		
Number.	Reported ac- tual value.	Adjusted ac- tual value.	Number.	Reported ac- tual value.	Adjusted ac- tual value.	Number.	Reported ac- tual value.	Adjusted ac- tual value.
663	30,741	30,741	43,864	208,954	206,954	11,667	52,065	52,065
307	13,889	13,889	45,714	208,600	208,650	3,489	15,666	15,666
747	30,335	30,335	42,098	193,815	193,815	7,550	25,429	25,429
238	7,355	8,531	29,057	126,366	126,366	3,823	14,659	14,659
460	17,505	17,505	14,410	76,257	76,237	15,318	52,570	52,570
360	14,243	14,243	50,820	285,303	285,303	6,781	29,534	29,534
260	12,030	12,030	22,871	105,646	105,646	3,419	11,618	11,618
396	16,074	16,074	20,318	94,998	94,998	19,276	68,917	68,917
200	5,789	7,178	27,258	102,778	102,944	2,583	9,315	9,315
563	21,800	21,800	36,066	163,428	163,428	8,949	34,256	34,256
916	34,242	34,242	48,908	223,180	223,180	17,542	65,020	65,020
513	22,058	22,058	45,328	184,278	184,278	14,392	49,412	49,412
264	10,972	10,972	47,464	225,349	225,349	39,872	99,800	119,760
983	40,284	40,284	31,035	133,976	133,976	4,081	10,032	10,048
56	2,001	2,001	19,951	86,380	86,380	8,172	26,584	26,584
929	37,260	37,260	43,641	185,192	185,192	1,282	4,205	4,205
318	10,337	11,870	15,410	77,994	77,994	4,792	14,197	14,197
483	17,391	17,391	41,099	180,019	180,019	2,560	10,122	10,122
270	12,593	12,593	27,320	127,535	127,535	2,712	12,346	13,346
154	4,778	5,542	41,282	186,484	186,484	15,369	46,196	48,196
105	8,499	3,813	10,565	57,407	57,407	8,924	31,612	31,612
1,075	45,986	45,986	51,612	241,107	241,107	11,777	38,759	38,759
177	4,660	6,337	18,516	55,544	55,544	3,225	6,450	9,675
444	15,301	15,301	53,134	219,234	219,234	2,349	7,156	7,156
293	11,786	11,786	29,771	126,709	126,609	5,779	22,053	22,053
636	27,552	27,552	38,658	173,438	173,438	3,136	11,046	11,046
1,432	86,276	86,276	77,134	333,220	333,220	12,262	35,656	35,656
632	24,033	24,033	69,994	265,664	265,664	34,024	69,016	101,453
649	24,827	24,827	28,247	126,090	126,090	12,373	42,622	42,622
449	17,498	17,498	45,029	199,044	199,044	5,848	16,789	16,789
362	15,040	15,040	44,109	215,204	215,209	3,634	10,993	10,993
674	30,096	30,096	50,301	216,016	216,016	3,601	12,541	12,541
486	19,298	19,298	60,466	271,984	271,984	6,029	17,283	18,147
461	18,528	18,528	33,112	147,371	147,371	4,860	17,740	17,740
365	16,643	16,643	58,789	263,284	263,284	9,086	32,371	32,371
514	22,455	22,455	41,743	180,273	180,273	7,714	26,540	26,540
292	11,402	11,402	21,108	92,995	92,995	7,952	31,241	31,241
249	9,522	9,522	16,558	73,788	73,788	37,837	131,651	131,651
456	13,862	16,357	22,534	107,731	107,731	11,755	32,277	35,181
562	22,681	22,681	37,326	179,764	179,764	7,323	26,233	26,233
605	30,159	30,159	52,887	255,770	255,770	4,808	17,514	17,514
675	26,029	26,029	26,654	118,892	118,892	7,801	18,994	23,393
351	14,005	14,005	31,504	158,430	158,430	2,175	8,695	8,695
95	2,815	3,406	14,332	61,920	61,920	2,395	7,557	7,557
38	1,276	1,276	52,269	224,976	224,976	5,879	21,668	21,668
738	29,520	29,520	46,189	184,756	184,756	3,289	13,156	13,156
36	1,202	1,202	12,148	49,609	49,609	5,000	18,451	18,451
240	7,723	8,649	29,481	101,451	135,268	3,381	6,353	9,529
39,288	\$1,594,125	\$1,611,472	3,517,366	\$15,639,418	\$15,721,480	778,531	\$2,608,600	\$2,694,077

TABLE No. 5.

Showing the total reported and the total adjusted actual value of all live stock and all other personal property by counties for the year 1899.

COUNTIES.	Reported and ad-justed actual value of personal property other than live stock.	Reported actual value of live stock.	Adjusted actual value of live stock.	Reported actual value of personal property.	Adjusted actual value of personal property.
Adair.....	\$ 873,404	\$ 1,451,958	\$ 1,502,469	\$ 2,325,360	\$ 2,375,873
Adams.....	481,854	1,342,454	1,335,338	1,824,308	1,817,192
Allamakee.....	1,504,076	962,561	978,688	2,468,637	2,482,764
Appanoose.....	1,562,557	1,117,991	1,193,747	2,740,548	2,756,304
Audubon.....	990,152	1,183,355	1,137,806	2,175,507	2,127,458
Benton.....	2,689,876	1,920,200	1,922,763	4,809,876	4,812,439
Black Hawk.....	4,772,340	1,875,652	1,914,769	6,647,992	6,687,109
Boone.....	2,186,328	1,385,290	1,407,796	3,571,618	3,594,124
Bremer.....	1,732,119	1,199,909	1,223,722	2,932,028	2,955,841
Buchanan.....	2,246,964	1,583,318	1,599,135	3,830,230	3,846,099
Buena Vista.....	1,073,918	1,502,149	1,511,246	2,576,067	2,585,164
Butler.....	1,753,916	1,495,452	1,466,494	3,249,368	3,220,410
Calhoun.....	1,004,010	1,206,375	1,240,492	2,210,385	2,244,502
Carroll.....	1,095,406	1,313,026	1,361,171	2,408,632	2,456,777
Cass.....	1,770,401	1,927,274	1,871,427	3,697,675	3,641,828
Cedar.....	2,729,615	1,920,271	1,906,518	4,649,436	4,635,683
Cerro Gordo.....	1,893,168	1,224,363	1,235,166	2,917,961	2,928,784
Cherokee.....	1,277,571	1,843,649	1,751,373	3,121,220	3,038,944
Chickasaw.....	1,410,043	974,645	1,054,256	2,384,668	2,464,299
Clarke.....	868,550	1,110,873	1,110,673	1,979,223	1,979,223
Clay.....	741,232	1,105,649	1,133,859	1,846,881	1,875,091
Clayton.....	3,128,225	1,585,972	1,621,242	4,712,197	4,747,467
Clinton.....	5,134,504	2,301,760	2,296,841	7,436,264	7,431,345
Crawford.....	1,197,957	2,148,985	2,168,587	3,346,942	3,356,544
Dallas.....	1,207,935	1,109,548	1,129,275	2,317,483	2,234,210
Davis.....	2,070,887	1,668,215	1,686,676	3,738,302	3,756,763
Decatur.....	1,387,460	1,309,425	1,309,425	2,396,825	2,396,825
Delaware.....	1,726,024	1,616,192	1,644,477	3,342,216	3,370,501
Des Moines.....	5,135,665	1,090,386	1,087,997	6,226,051	6,223,562
Dickinson.....	569,220	542,080	536,261	1,111,800	1,104,481
Dubuque.....	9,420,506	1,448,151	1,513,997	10,968,657	10,934,503
Emmet.....	615,376	674,968	578,279	1,080,344	1,093,655
Fayette.....	2,318,770	1,891,936	1,830,451	4,210,708	4,149,321
Floyd.....	1,987,122	1,181,580	1,164,897	3,168,712	3,152,019
Franklin.....	892,804	1,469,600	1,384,229	2,362,401	2,277,033
Fremont.....	2,141,394	1,286,173	1,348,471	3,427,567	3,489,865
Greene.....	1,361,177	1,488,455	1,418,157	2,849,632	2,779,334
Grundy.....	1,394,749	1,668,901	1,704,222	3,063,650	3,098,971
Guthrie.....	1,391,052	1,427,792	1,366,954	2,818,844	2,758,006
Hamilton.....	1,543,798	1,268,953	1,323,216	2,812,751	2,867,014
Hancock.....	699,830	831,698	842,951	1,531,528	1,542,781
Hardin.....	2,207,013	1,331,983	1,409,006	3,538,996	3,616,019
Harrison.....	2,123,998	1,755,556	1,757,510	3,881,554	3,883,508
Henry.....	2,342,965	1,374,375	1,336,818	3,717,340	3,679,783
Howard.....	1,153,359	877,171	877,548	2,030,530	2,030,907
Humboldt.....	1,171,989	1,030,263	939,060	2,202,252	2,111,049
Ida.....	868,665	1,306,296	1,430,248	2,264,961	2,298,913
Iowa.....	2,178,271	1,564,369	1,592,128	3,742,640	3,770,399
Jackson.....	2,662,650	1,548,550	1,544,391	4,411,200	4,407,031
Jasper.....	3,228,029	2,446,129	2,280,293	5,672,158	5,566,322
Jefferson.....	1,853,345	1,210,547	1,216,093	3,063,892	3,069,438

TABLE No. 5—CONTINUED.

COUNTIES.	Reported and adjusted actual value of personal property other than live stock.	Reported actual value of live stock.	Adjusted actual value of live stock.	Reported actual value of personal property.	Adjusted actual value of personal property.
Johnson.....	\$ 3,330,260	\$ 2,073,523	\$ 1,991,146	\$ 5,403,783	\$ 5,331,406
Jones.....	2,650,078	2,044,947	2,013,814	4,895,025	4,663,892
Keokuk.....	2,963,493	1,714,336	1,746,159	4,677,739	4,709,562
Kossuth.....	1,430,213	1,487,324	1,514,421	2,917,437	2,974,634
Lee.....	4,276,735	1,030,134	1,060,777	5,306,856	5,337,502
Linn.....	5,482,193	2,260,786	2,197,331	7,742,979	7,679,524
Louisa.....	1,184,550	1,050,702	1,022,503	2,235,262	2,207,053
Lucas.....	889,341	1,145,316	1,189,921	2,034,657	2,029,262
Lyon.....	734,510	751,297	821,626	1,485,807	1,556,136
Madison.....	1,301,008	1,567,710	1,527,693	2,868,708	2,828,701
Mahaska.....	2,927,704	1,744,721	1,741,234	4,672,425	4,668,938
Marion.....	2,887,431	1,582,634	1,591,188	4,470,665	4,478,619
Marshall.....	2,476,776	1,799,724	1,870,924	4,276,500	4,347,700
Mills.....	1,726,134	1,396,260	1,359,584	3,122,564	3,085,768
Mitchell.....	1,833,536	1,069,123	1,031,376	2,902,664	2,864,912
Monona.....	957,779	1,852,853	1,909,291	2,810,632	2,867,070
Monroe.....	1,135,737	918,236	919,269	2,053,973	2,055,906
Montgomery.....	1,507,845	1,191,122	1,316,787	2,698,967	2,824,632
Muscatine.....	3,647,264	1,257,419	1,232,946	4,904,683	4,900,216
O'Brien.....	1,224,504	1,238,381	1,239,070	2,462,885	2,463,574
Osceola.....	417,361	541,055	552,626	958,416	969,987
Page.....	2,297,511	1,822,905	1,817,560	4,120,416	4,115,071
Palo Alto.....	1,058,876	859,104	962,260	1,917,960	2,021,136
Plymouth.....	1,347,730	1,904,992	1,890,831	3,252,722	3,238,581
Pocahontas.....	955,025	1,239,675	1,218,621	2,244,700	2,173,646
Polk.....	11,913,159	1,646,484	1,646,484	13,559,643	13,559,643
Pottawattamie.....	3,364,000	3,657,660	3,460,251	7,021,660	6,824,261
Poweshiek.....	2,187,775	2,012,200	1,990,672	4,199,975	4,178,447
Ringgold.....	914,447	1,506,875	1,483,930	2,421,122	2,368,377
Sac.....	1,468,152	1,801,820	1,825,695	3,269,972	3,293,847
Scott.....	2,944,765	1,463,943	1,497,362	14,408,606	14,442,127
Shelby.....	1,111,661	1,612,590	1,603,302	2,724,251	2,714,963
Sioux.....	1,549,711	1,734,886	1,691,392	3,284,757	3,241,283
Story.....	2,544,001	1,499,135	1,505,140	4,043,136	4,049,141
Tama.....	2,105,322	2,263,861	2,216,844	4,360,183	4,322,166
Taylor.....	1,346,233	1,320,811	1,434,552	2,867,074	2,780,785
Union.....	1,163,713	1,164,725	1,164,725	2,328,436	2,328,436
Van Buren.....	1,591,625	1,138,480	1,120,275	2,730,105	2,711,900
Wapello.....	2,878,562	849,602	920,673	3,723,164	3,799,235
Warren.....	1,952,823	1,746,877	1,717,883	3,699,700	3,670,706
Washington.....	3,285,407	1,830,297	1,790,649	5,115,704	5,076,256
Wayne.....	1,963,488	1,400,636	1,518,731	3,364,121	3,482,209
Webster.....	2,309,239	1,461,616	1,481,389	3,770,885	3,790,628
Winnebago.....	748,339	626,573	658,685	1,374,912	1,407,024
Winneshek.....	2,211,532	1,542,764	1,530,668	3,754,296	3,742,200
Woodbury.....	5,117,922	2,192,305	2,262,724	7,310,227	7,360,646
Worth.....	837,885	757,576	797,094	1,595,461	1,634,979
Wright.....	1,182,203	1,010,005	1,048,604	2,192,208	2,230,807
Total.....	\$ 216,905,047	\$ 143,968,006	\$ 144,290,970	\$ 360,893,053	\$ 361,196,017

NOTE—The per cent of increase or decrease of the adjusted over the reported value of any class of property can be found by dividing the difference between the reported and adjusted values by the reported value.

TABLE

Showing the assessment of land and town lots by counties for the year estate, and railroads, and the total

COUNTIES.	Acres of land.	Reported actual value of land.	Adjusted actual value of land.	Reported actual value of town lots	Adjusted actual value of town lots.
Adair	364,813	9,832,382	9,832,382	914,286	914,286
Adams	271,223	8,547,157	8,547,157	930,101	930,101
Allamakee	407,732	8,650,195	8,609,701	1,681,255	1,731,693
Appanoose	319,881	9,198,888	9,658,943	2,286,926	2,401,272
Audubon	309,926	9,520,381	9,520,381	887,944	887,944
Benton	442,431	20,907,731	20,280,499	3,635,088	3,526,016
Black Hawk	350,552	14,870,656	14,870,656	9,335,763	9,335,763
Boone	357,196	13,929,181	13,929,181	4,025,548	4,025,548
Bremer	374,737	10,191,779	10,191,779	1,993,691	1,993,691
Buchanan	356,881	13,139,255	13,139,255	2,794,266	2,794,266
Buena Vista	351,672	11,883,636	11,526,854	1,611,618	1,563,270
Butler	356,511	12,284,580	12,294,580	2,061,106	2,061,106
Calhoun	353,825	11,315,963	11,315,963	1,656,980	1,656,980
Carroll	355,912	12,806,180	12,806,180	1,819,212	1,819,212
Cass	350,187	12,795,231	12,795,231	2,885,397	2,885,397
Cedar	356,400	17,751,968	17,751,968	2,298,204	2,298,204
Cerro Gordo	356,871	11,220,096	11,220,096	4,837,110	4,837,110
Cherokee	365,735	12,205,894	12,205,094	1,972,374	1,972,374
Chickasaw	306,263	9,341,535	9,341,535	1,620,305	1,620,305
Clarke	273,533	7,344,349	7,711,566	1,134,601	1,191,331
Clay	351,524	9,082,675	9,082,675	1,393,474	1,393,474
Clayton	488,867	13,620,575	13,620,575	2,331,258	2,331,258
Clinton	428,919	19,235,096	19,235,096	8,999,612	8,999,612
Crawford	441,068	13,943,056	13,943,056	1,690,309	1,690,309
Dallas	362,402	14,899,168	14,453,193	2,626,344	2,547,554
Davis	318,096	8,017,143	8,578,343	964,738	1,032,270
Decatur	329,294	8,513,838	8,769,253	1,549,590	1,596,078
Delaware	354,709	13,100,880	13,100,880	1,916,608	1,916,608
Des Moines	253,917	10,443,662	10,965,845	10,170,765	10,679,303
Dickinson	235,206	4,956,819	4,956,819	1,107,304	1,107,304
Dubuque	376,911	14,719,595	14,719,595	23,407,203	23,407,203
Emmet	244,304	5,713,615	5,713,615	1,265,141	1,265,141
Fayette	452,381	15,004,794	15,004,794	2,662,922	2,662,922
Floyd	312,542	11,199,974	11,199,974	2,767,496	2,767,496
Franklin	369,585	12,971,817	12,971,817	1,228,835	1,228,835
Freemont	311,765	11,378,351	11,378,351	1,877,939	1,877,939
Greene	355,213	13,602,558	13,602,558	1,484,808	1,484,808
Grundy	311,662	13,168,342	13,168,342	1,068,366	1,068,366
Guthrie	376,916	10,904,375	10,904,375	1,920,542	1,920,542
Hamilton	358,313	12,577,036	12,577,036	2,589,508	2,589,508
Hancock	358,562	8,498,168	8,498,168	1,034,644	1,034,644
Hardin	350,214	12,175,682	12,175,682	2,690,694	2,690,694
Harrison	433,957	11,773,928	12,798,103	2,655,366	2,841,235
Henry	268,315	10,735,969	11,165,408	2,714,566	2,823,148
Howard	291,905	9,344,454	9,344,454	1,603,947	1,603,947
Humboldt	269,268	8,428,466	8,428,466	1,199,468	1,199,468
Ida	370,536	9,726,266	9,726,266	1,132,264	1,132,264
Iowa	372,946	13,253,680	13,916,364	1,425,288	1,486,552
Jackson	391,621	11,464,790	11,464,790	2,909,110	2,909,110
Jasper	448,958	18,633,765	18,633,765	3,813,031	3,813,031
Jefferson	270,882	9,274,741	9,923,973	2,141,780	2,291,704

No. 6.

1899; also the total adjusted taxable value of personal property, real taxable value of all property.

Adjusted actual value of land and town lots.	Exemptions for roads and homesteads.	Net adjusted actual value of land and town lots.	Adjusted taxable value of real estate.	Reported taxable value of railroad.	Adjusted taxable value of personal property.	Total adjusted taxable value of county.
10,746,668	242,756	10,503,912	2,625,978	203,317	593,968	3,422,263
9,477,258	229,066	9,248,192	2,312,046	317,514	454,298	3,083,860
10,641,393	50,889	10,590,501	2,647,628	256,730	620,691	3,523,047
12,060,215	19,260	12,040,955	3,010,239	534,676	689,076	4,233,991
10,408,325	222,921	10,185,404	2,546,351	100,890	531,865	3,179,103
23,806,515	67,511	23,739,004	5,934,751	684,479	1,293,110	7,822,340
24,206,419	495,835	23,710,584	5,927,646	539,248	1,671,777	8,193,671
17,954,729	410,933	17,543,796	4,385,949	552,615	898,531	5,837,095
12,185,470	284,374	11,901,096	2,975,274	235,142	738,960	3,949,376
15,933,521	304,517	15,629,004	3,907,251	354,560	961,525	5,223,336
13,090,124	13,090,124	3,272,531	293,347	645,291	4,217,169
14,345,686	314,623	14,031,060	3,507,765	410,734	805,103	4,723,592
12,972,943	61,303	12,911,640	3,227,910	312,481	561,125	4,101,518
14,625,392	14,625,392	3,656,343	577,673	614,194	4,848,215
15,680,628	294,227	15,386,401	3,846,600	423,282	910,457	5,183,339
20,050,172	20,050,172	5,012,543	618,672	1,158,921	6,788,136
14,057,206	334,788	15,672,438	3,918,110	437,525	732,196	5,087,831
14,177,468	308,636	13,868,832	3,467,208	281,994	757,236	4,506,428
10,961,840	10,000	10,951,840	2,737,960	323,384	616,075	3,677,419
8,902,897	165,512	8,737,385	2,184,346	344,010	494,803	3,021,162
10,476,149	10,476,149	2,619,637	197,545	468,773	3,285,355
15,951,833	346,768	15,605,065	3,901,266	539,754	1,188,867	5,627,887
22,234,708	22,234,708	7,038,677	1,009,388	1,857,836	9,925,901
15,633,365	15,633,365	3,908,341	538,670	839,136	5,306,147
16,909,747	16,264	16,926,011	4,245,871	604,452	939,191	5,789,514
9,610,613	33,218	9,577,395	2,394,349	314,934	583,552	3,292,865
10,365,831	58,823	10,307,008	2,577,127	320,034	699,206	3,496,337
15,017,433	15,017,433	3,754,372	472,013	842,625	5,069,010
21,645,118	74,907	21,570,211	5,392,666	459,350	1,555,899	7,407,800
6,064,123	124,556	5,939,567	1,484,892	149,365	276,120	1,910,377
38,126,798	232,568	37,894,230	9,473,553	626,534	2,733,626	12,833,718
6,978,756	18,520	6,960,236	1,749,059	70,103	273,414	2,083,576
17,667,716	19,632	17,648,084	6,412,021	469,562	1,037,330	5,938,913
13,967,470	282,796	13,684,674	3,421,168	340,368	788,005	4,549,541
14,200,652	365,599	13,835,053	3,438,771	266,894	669,258	4,294,923
13,258,290	45,777	13,212,513	3,302,628	321,407	722,466	4,496,501
15,087,366	31,466	15,055,900	3,763,975	461,020	694,833	4,919,828
14,286,708	10,700	14,276,008	3,556,522	214,986	774,743	4,546,231
12,924,917	111,481	12,813,436	3,178,359	452,981	689,502	3,320,842
15,166,544	285,139	14,881,405	3,720,311	414,035	716,754	4,851,140
9,532,812	29,152	9,503,660	2,375,916	331,646	383,693	3,143,256
14,866,376	27,718	14,838,658	3,709,665	507,913	904,005	5,171,583
15,639,338	289,928	15,349,410	3,837,353	597,963	970,877	5,396,193
13,988,556	78,347	13,910,209	3,477,552	357,112	519,946	4,754,610
10,948,401	12,732	10,935,669	2,733,917	193,806	907,727	3,440,450
9,627,934	40,780	9,587,154	2,396,789	393,662	527,762	3,318,213
10,858,530	245,340	10,613,190	2,653,297	158,503	574,728	3,336,528
15,412,916	232,978	15,179,940	3,794,985	410,187	942,600	5,147,772
14,373,900	70,780	14,303,120	3,575,780	329,482	1,101,758	5,006,970
22,446,796	82,984	22,363,812	5,590,853	733,871	1,376,581	7,701,405
12,215,677	170,248	12,045,429	3,011,357	562,261	767,359	4,340,977

TABLE No. 6—

COUNTIES.	Acres of land.	Reported ac- tual value of land.	Adjusted ac- tual value of land.	Reported ac- tual value of town lots.	Adjusted ac- tual value of town lots.
Johnson.....	386,015	\$ 17,209,331	\$ 17,209,331	\$ 5,152,901	\$ 5,152,901
Jones.....	356,414	15,190,168	15,190,168	2,335,066	2,335,066
Keokuk.....	259,568	13,777,331	14,466,198	2,222,891	2,334,035
Kossuth.....	602,836	16,919,459	16,919,459	2,032,206	2,052,206
Lee.....	323,764	11,254,688	11,254,689	11,325,355	11,325,355
Linn.....	411,231	20,101,644	20,101,644	15,614,708	15,614,708
Louisa.....	249,119	8,653,905	9,658,906	1,297,395	1,297,395
Lucas.....	272,603	7,902,695	8,297,829	1,627,510	1,708,868
Lyon.....	352,410	10,331,956	10,331,956	1,622,208	1,622,208
Madison.....	351,752	10,376,728	10,668,030	1,264,964	1,302,913
Mahaska.....	357,470	15,269,546	15,269,546	4,432,412	4,482,412
Marion.....	351,112	12,764,508	13,147,443	2,715,190	2,796,646
Marshall.....	351,579	14,931,324	14,931,324	5,744,200	5,744,200
Millis.....	264,321	11,232,132	11,232,132	1,603,472	1,603,472
Mitchell.....	269,051	9,997,252	9,997,252	1,545,934	1,545,934
Monona.....	434,512	10,543,793	10,543,793	1,159,480	1,159,480
Monroe.....	273,423	6,875,422	7,219,193	964,184	1,012,393
Montgomery.....	269,840	11,910,431	11,314,909	2,614,804	2,512,564
Muscatine.....	267,172	12,303,224	12,308,324	8,632,035	8,682,035
O'Brien.....	349,378	10,930,220	10,980,220	2,015,697	2,015,697
Osceola.....	252,805	5,912,789	5,912,789	669,338	669,338
Page.....	333,180	13,997,168	13,997,168	2,822,699	2,822,699
Palo Alto.....	349,121	7,065,338	7,412,605	1,250,063	1,312,566
Plymouth.....	532,603	17,075,151	17,075,151	2,576,785	2,576,785
Pocahontas.....	356,084	10,455,285	10,455,285	1,061,858	1,061,858
Polk.....	352,583	12,467,594	19,467,594	41,196,544	41,196,544
Pottawattamie.....	590,715	25,024,303	26,025,280	13,998,544	14,485,636
Poweshiek.....	366,633	13,749,569	13,749,569	3,167,361	3,167,361
Ringgold.....	343,750	9,323,630	9,323,630	1,020,260	1,020,260
Sac.....	351,037	11,842,680	11,842,680	1,903,032	1,903,032
Scott.....	277,443	16,149,074	16,149,074	18,035,738	18,035,738
Shelby.....	374,567	12,313,633	12,313,633	1,295,269	1,295,269
Sioux.....	466,585	17,081,850	17,081,850	2,031,855	2,031,855
Story.....	351,977	13,467,876	13,467,876	2,947,080	2,947,080
Tama.....	440,702	17,600,393	17,600,393	3,335,248	3,385,248
Taylor.....	305,919	9,535,789	10,002,078	1,575,593	1,654,373
Union.....	263,730	8,329,329	8,330,329	2,873,963	2,873,963
Van Buren.....	302,277	9,265,034	9,820,925	1,661,622	1,763,439
Wapello.....	282,027	8,322,894	8,655,810	7,523,919	7,834,876
Warren.....	360,279	12,653,901	12,681,911	1,959,597	1,959,597
Washington.....	359,645	14,782,600	14,782,600	3,876,527	2,876,527
Wayne.....	326,321	8,911,186	9,209,421	1,610,284	1,658,592
Webster.....	435,557	14,245,739	14,245,739	5,108,961	5,108,961
Winneshago.....	245,975	6,235,481	6,235,491	1,587,124	1,587,124
Winneshiek.....	427,498	14,889,716	14,889,716	2,550,338	2,650,338
Woodbury.....	515,050	14,156,787	14,156,787	19,146,827	19,146,827
Worth.....	251,904	7,533,795	7,533,795	709,968	709,968
Wright.....	361,437	10,576,737	10,576,737	1,845,665	1,845,665
Total ..	34,653,534	\$1,193,858,592	\$1,204,932,766	\$371,121,363	\$373,520,290

CONTINUED.

Adjusted actual value of land and town lots.	Exemptions for roads and homesteads.	Net adjusted actual value of land and town lots.	Adjusted taxable value of real estate.	Reported taxable value of railroad.	Adjusted taxable value of personal property.	Total adjusted taxable value of county.
\$ 22,862,232	\$ 14,358	\$ 22,347,874	\$ 5,586,969	\$ 520,134	\$ 1,330,352	\$ 7,437,455
17,625,232		17,525,232	4,381,308	403,665	1,165,973	5,950,946
16,800,233	73,876	16,726,357	4,181,589	466,592	1,177,390	5,825,581
18,971,665	32,696	18,938,969	4,734,742	421,128	743,659	5,999,529
22,560,043	148,673	22,431,370	5,607,842	809,564	1,334,375	7,751,781
35,716,352	247,868	35,448,484	8,892,121	913,111	1,919,881	11,695,113
9,936,300	25,160	9,931,140	2,482,785	388,935	551,763	3,423,483
10,006,715	52,441	9,954,274	2,488,569	405,047	507,315	3,400,931
11,954,164	21,180	11,932,984	2,983,246	424,120	389,034	3,796,400
11,990,943		11,990,943	2,937,736	288,338	297,175	3,973,249
19,751,958	77,968	19,673,990	4,918,498	485,621	1,167,235	6,571,354
15,944,089		15,944,089	3,986,022	395,365	1,119,635	5,501,042
20,875,524	73,188	20,602,336	5,150,534	870,143	1,086,925	7,107,652
12,855,604	55,088	12,800,516	3,200,129	617,320	771,442	4,588,891
11,543,216	36,920	11,506,296	2,876,573	230,252	716,238	3,823,054
11,703,272	241,772	11,461,500	2,865,375	390,576	716,767	3,972,718
8,232,586	139,063	8,092,523	2,023,131	521,094	513,751	3,061,976
13,827,473	298,310	13,529,163	3,382,291	396,792	706,158	4,445,241
20,990,259	58,798	20,931,461	5,232,865	727,048	1,285,052	7,184,965
12,995,917		12,995,917	3,242,979	419,690	615,893	4,264,562
6,582,127	162,039	6,420,118	1,605,029	270,749	242,497	2,118,275
16,819,867	197,394	16,632,473	4,158,118	390,403	1,028,768	5,577,289
8,731,171	31,840	8,699,331	2,174,083	314,133	505,281	3,033,500
19,651,936	8,000	19,643,936	4,910,981	511,777	809,640	6,232,401
11,517,143		11,517,143	2,879,286	272,516	543,411	3,695,243
60,661,138	195,164	60,466,974	15,117,244	1,092,280	3,389,911	19,599,435
40,510,966	561,748	39,949,218	9,987,304	1,424,335	1,706,063	13,117,702
16,916,930	59,131	16,857,799	4,214,450	534,803	1,044,612	5,793,867
10,348,890	229,534	10,119,356	3,529,839	312,396	599,594	3,441,829
13,745,712	42,028	13,703,684	3,421,921	259,307	823,462	4,508,690
34,184,812		34,184,812	8,546,203	516,075	3,610,532	12,672,810
13,608,902	317,181	13,291,721	3,322,930	323,612	678,741	4,344,683
19,096,705	37,720	19,058,985	4,764,746	766,790	1,010,316	6,341,852
16,414,956	45,336	16,369,620	4,092,405	649,422	1,012,285	5,754,112
20,885,638		20,985,638	5,246,409	723,217	1,080,542	7,055,163
11,656,451	79,244	11,577,207	2,894,392	235,084	693,196	3,824,592
11,203,292	213,203	10,990,089	2,747,522	482,997	582,109	3,812,628
11,584,364	20,878	11,563,486	2,888,371	298,955	677,975	3,863,301
16,430,686		16,480,686	4,120,171	676,525	949,809	5,746,505
14,643,492	88,219	14,555,279	3,638,820	366,853	917,677	4,923,350
17,639,127	106,607	17,550,520	4,387,630	415,424	1,268,064	6,072,118
10,668,013	198,778	10,669,235	2,667,309	406,219	870,552	3,944,080
19,354,700		19,354,700	4,838,675	732,375	947,657	6,518,707
7,822,605	178,305	7,644,400	1,911,100	163,578	351,758	2,426,434
17,440,044	35,176	17,404,868	4,351,217	350,364	935,550	5,637,131
33,303,614	295,328	31,008,286	8,252,072	597,866	1,845,161	10,695,099
8,243,763	148,348	8,095,415	2,023,854	172,900	406,745	2,605,499
12,422,402		12,422,402	3,105,601	406,114	557,702	4,069,417
\$1,578,563,056	\$12,077,733	\$1,566,475,323	\$391,618,831	\$44,736,070	\$90,299,004	\$526,653,915

STATISTICS OF IOWA

Collected by W. H. Johnston, President

Number.	TOWN.	NAME.	Year founded.	Character.	Number volumes added in 1899.	Total number volumes.
1	Anamosa	Penitentiary		Gen	638	4,200
2	Clarinda	Iowa Hospital for Insane		Gen		950
3	Council Bluffs	Iowa School for the Deaf	1839	Gen	339	3,405
4	Davenport	Iowa Orphans' Home	1863	Gen		2,000
5	Des Moines	Iowa State Library	1833	State	3,791	61,443
6	Des Moines	State Traveling Library	1896		1,000	3,650
7	Des Moines	State Agricultural Society		Agri.	10	1,610
8	Des Moines	State Horticultural Society		Hort	5	1,000
9	Des Moines	State Board of Health	1886		35	2,011
10	Des Moines	Historical Departm't of Iowa	1832	Hist.	451	4,675
11	Des Moines	Sup't of Public Instruction		Educ.	100	3,100
12	Eldora	Industrial school	1882			1,681
13	Fort Madison	Penitentiary	1864		300	8,000
14	Independence	Hospital for Insane			257	1,425
15	Iowa City	State Historical Society	1857	Hist.	30	20,300
16	Knoxville	Home for Blind	1892			195
17	Marshalltown	Soldiers' Home	1887		90	1,690
18	Mt. Pleasant	Hospital for Insane	1860		12	4,012
19	Vinton	College for Blind			200	1,200
20	Ames	Iowa Agricultural College		C. & A.	600	13,000
21	Burlington	Burlington Institute	1853	C. & A.		2,000
22	Cedar Falls	Iowa State Normal	1876	C. & A.	633	9,950
23	Cedar Rapids	Coe College	1881	C. & A.	887	3,397
24	Charles City	Charles City College	1890	C. & A.		1,200
25	Clinton	Wartburg College	1868	C. & A.	95	2,350
26	College Springs	Amity College	1872	C. & A.		4,000
27	Davenport	Kemper Hall		C. & A.		500
28	Davenport	St. Katherine's Hall	1884	C. & A.		1,500
29	Davenport	St. Ambrose College	1885	C. & A.		4,300
30	Decorah	Luther College	1861	C. & A.	239	10,505
31	Des Moines	Danish College	1885	C. & A.		3,000
32	Des Moines	Des Moines College		C. & A.	194	3,433
33	Des Moines	Drake University		C. & A.		6,000
34	Des Moines	Highland Park College	1890	C. & A.	125	5,000
35	Dubuque	Ger. Theological Seminary		Theol.	500	4,500
36	Dubuque	Mt. St. Joseph's Academy	1868	C. & A.		1,200
37	Earlham	Earlham Academy	1892	C. & A.		375
38	Epworth	Epworth Seminary	1884	C. & A.		2,000
39	Fairfield	Parsons College	1877	C. & A.		2,500
40	Fayette	Upper Iowa University	1857	C. & A.	860	6,000
41	Fort Dodge	Tobin Commercial College	1892	C. & A.	125	778
42	Grinnell	Iowa College	1848	C. & A.	1,631	26,100
43	Hopkinton	Lenox College	1859	C. & A.	160	2,800
44	Hull	Hull Educational Institute	1884	C. & A.	25	2,400
45	Humboldt	Humboldt College	1870	C. & A.		2,500
46	Indianola	Simpson College	1868	C. & A.	100	4,000
47	Iowa City	State University	1855	C. & A.	10,000	32,000
48	Iowa City	University Law	1866	Law	400	10,260
49	Jewell	Jewell College	1894	C. & A.		1,000
50	LeGrand	Palmer College	1889	C. & A.		612
51	LeGrand	Summer Bell	1891	Theol.		400
52	Mt. Pleasant	Iowa Wesleyan University	1844	C. & A.		7,000
53	Mt. Vernon	Cornell College	1857	C. & A.	978	17,810

LIBRARIES FOR 1899.

of Iowa Library Association.

No. volumes circulated in 1899.	Attendance in reading room.	Hours open per week.	Number employed.	Annual income.	Annual expense for books and binding.	Annual expense for periodicals.	All other expenses, salaries, etc.	LIBRARIAN
29,246			3	\$ 1,336	\$ 1,000			E. G. Beyer.
1,722	1,867		1		300			H. W. Rothert.
12,393		54	7	5,000	4,525	475	4,020	Johnson Brigham.
		60	2	2,000	2,000			Johnson Brigham.
		50	1		75			G. H. VanHouten.
		24						W. Greene.
		42	4					Secretary.
1,500	500							Charles Aldrich.
		38						Elizabeth Cook.
			2	600				W. U. Gunn.
		12	1		75	40		H. Kingsbury.
		12	1	1,000				M. W. Davis.
							120	E. L. Lunt.
		60	1			60		Superintendent.
13,500		58	3	3,100	1,000	450	1,30	T. F. McCunn, supt.
24,500	15,000		2	500		35		Vina E. Clarke.
387		42	1		600	53	1,000	Anna M. Baker.
400	50		2	150	150	6		Ida M. Dodd.
								H. Kublmann.
3,818	200	8	1	330	322	42	432	C. A. Naseth.
		40	1	450	134			Carrie E. Laird.
		40	2					Mary A. Carpenter.
2,000	50	50	2			50	600	Minnie Dennis.
		10	2					A. C. Kroesche.
500	200	30	1		12	16		Helen I. Hanna.
	400	40	4	200	100	100	60	W. A. Wertz.
		42	1		1,100	195		B. Fink.
	190	40	2					M. H. Douglas.
		42			40		15	J. B. Chase.
1,250	11,600	46	2		2	48	50	Martha Stahl.
		52	4		15,591	708	1,780	Bertha G. Ridgway.
		54	3					Theo. Anderson.
		40				35		W. Koren.
14,701		45	1	1,000	150	206	644	M. L. Fairbanks.

STATISTICS OF IOWA

Number.	TOWN.	NAME.	Year founded.	Character.	Number volumes added in 1898.	Total number volumes.
54	Orange City	Rapelye	1892	O. & A.	500	3,500
55	Osage	Cedar Valley Seminary	1876	C. & A.	2,500
56	Oskaloosa	Penn College	1873	C. & A.	4,150
57	Oskaloosa	Oskaloosa College	1870	C. & A.	4,000
58	Pella	Central University of Iowa	1853	C. & A.	20	4,000
59	Salem	Whittier College	1889	C. & A.	300
60	Sioux City	Morningside College	1890	C. & A.	800
61	Storm Lake	Buena Vista College	1891	C. & A.	500	2,500
62	Tabor	Tabor College	1886	C. & A.	1,610	9,784
63	Toledo	Western College	1876	C. & A.	25	3,025
64	Wilton Jct.	Wilton Ger.-Eng. College	1894	C. & A.	400	1,750
65	Vinton	Tilford Academy	1871	C. & A.	1,500
			*1890			
66	Algona	Free public	†1899	Free	134	2,051
			*1889			
67	Boone	Free public	†1894	Free	846	4,781
			*1888			
68	Burlington	Free public	†1885	Free	513	17,720
			*1894			
69	Carroll	Free public	†1899	Free	142	992
70	Cedar Falls	Free public	1878	Free	152	5,818
71	Cedar Rapids	Free public	1897	Free	1,168	4,923
72	Chariton	Free public	1898	Free	169	971
			*1878			
73	Charles City	Free public	†1876	Free	165	2,700
74	Cherokee	Free public	1898	Free	282	1,922
			*1898			
75	Corning	Free public	†1893	Free	63	686
76	Council Bluffs	Free public	1881	Free	362	17,406
			*1887			
77	Des Moines	Free public	†1832	Free	2,237	26,391
			*1836			
78	Eddyville	Free public	†1895	Free	100	839
			*1878			
79	Eldora	Free public	†1899	Free	174	2,493
			†1832			
80	Estherville	Free public	†1898	Free	1,500
			*1853			
81	Fairfield	Free public	†1899	Free	500	17,500
82	Forest City	Free public	1899	Free	375	375
			*1874			
83	Fort Dodge	Free public	†1890	Free	737	9,212
84	Fort Madison	Cattermole memorial	1894	Free	855	5,683
85	Grinnell	Free public	1894	Free	458	2,233
86	Hampden	Free public	1891	Free	360	3,127
87	Independence	Free public	1873	Free	417	5,218
88	Indianola	Free public	1884	Free	417	4,225
89	Iowa City	Free public	1897	Free	1,469	3,799
90	Iowa Falls	Free public	1896	Free	247	1,616
			*1863			
91	Keokuk	Free public	†1894	Free	768	12,512
			*1875			
92	Le Mars	Free public	†1888	Free	162	5,000
93	Manchester	Free public	Free	3,661
			*1892			

LIBRARIES FOR 1899—CONTINUED.

No. volumes circu- lated in 1898.	Attendance in reading room.	Hours open per week	Number employed.	Annual income.	Annual expense for books and binding.	Annual expense for periodicals.	All other expenses, salaries, etc.	LIBRARIAN.
.....	5	2	25	25	Ph. Louen.
200	150	5	2	125	25	10	Martha Firth.
.....	18	3	300	Rev. D. Williams.
.....	40	2	100	65	25	H. W. Ward.
.....	40	1	70	15	Jno. H. Harms.
9,587	7,966	24	1	\$ 400	\$ 10	\$ 30	\$ 330	E. P. McElroy.
10,314	19,290	33	1	1,066	693	46	355	Bessie Moffatt.
57,333	29,137	66	3	3,450	1,044	131	2,043	Mrs. Clara S. Wilson.
6,411	6	1	Mrs. M. H. Bangs,
7,455	6,152	26	1	885	202	83	532	E. Overman.
33,939	62,865	75	5	5,000	1,085	250	2,832	H. L. McCrory.
12,893	8,602	23	1	82	Margaret W. Brown.
14,000	11	1	H. N. Sampson.
10,376	6	500	231	1	199	Mrs. J. H. Burlingame.
5,200	4	2	470	100	Lottie Vee Bryant.
63,310	80,876	76	3	3,500	715	144	3,374	M. E. Daly.
151,607	158,774	89	9	7,888	2,857	404	7,463	Ella McLoney.
5,000	330	6	1	145	100	45	Hattie Irwin.
4,182	12,888	33	1	750	250	59	441	Clara E. Estabrook.
6,468	18,971	40	3	H. M. Disart.
142	200	12	500	Mrs. L. F. Perkins.
21,533	16,273	33	1	1,641	808	81	707	Mrs. J. M. Carpenter.
38,814	44	3	1,600	723	38	1,027	Miss Tennie Ingalls.
10,725	25,082	40	1	800	216	133	482	Mary E. Wheelock.
8,112	1,000	16	1	300	289	22	S. M. Jones.
14,597	42	1	895	437	60	544	Mrs. Effie Jacobs.
7,741	22,326	7	1	1,741	471	73	1,156	Hannah Babb.
28,304	63,637	72	4	3,500	85	Leslie E. Switzer.
8,457	8,512	43	1	476	126	25	418	Mrs. F. G. Anders.
60,064	66	3	3,005	840	49	3,085	Nannie P. Fulton.
11,121	56	1	1,000	213	40	540	Mattie Clarke.

STATISTICS OF IOWA

Number.	TOWN.	NAME.	Year founded.	Character.	Number volumes added in 1899.	Total number volumes.
94	Marshalltown..	Free public.....	+1894 *1888	Free.....	790	4,707
95	Mason City....	Free public.....	+1899	Free.....	225	2,112
96	Nevada.....	Free public.....	1876	Free.....	251	4,171
97	Newton.....	Free public.....	1897	Free.....	1,500
98	Osage.....	Osage free public library.....	1875	Free.....	192	3,037
99	Oskaloosa.....	Free public.....	1899	Free.....	192	3,037
100	Rock Rapids..	Free public.....	1893	Free.....	292	2,086
101	Sioux City....	Free public.....	*1870 +1877 *1882	Free.....	1,428	13,083
102	Spencer.....	Free public.....	+1891	Free.....	200	3,000
103	Washington....	Free public.....	1877	Free.....	350	7,000
104	Waterloo....	Free public.....	1897	Free.....	216	3,814
105	Waverly.....	Free public.....	1881	Free.....	125	1,900
106	Webster City..	Kendall Young, free.....	1828	Free.....	976	3,402
107	Winterset.....	Free public.....	1891 *1895	Free.....	251	2,800
108	Centerville....	Free public.....	+1896	Free.....	1,630
109	Ackley.....	Public.....	1898	Sub.....	400	600
110	Alden.....	Public.....	1882	Sub.....	50	2,000
111	Ames.....	Library association.....	1892	Sub.....	80	500
112	Atlantic.....	James K. Powers.....	1889	Sub.....	2,072
113	Audubon.....	Columbian.....	1889	Sub.....	78	1,134
114	Central City... Clear Lake.....	John C. Oligg..... Library.....	1892 1889	Sub..... sub..... 69	1,000 1,078
116	Colfax.....	Public.....	1863	Sub.....	92	1,300
117	Davenport....	Association.....	1853	Sub.....	740	7,445
118	De Witt.....	Public.....	1897	Sub.....	206	1,193
119	Dubuque.....	Young Men's association.....	1856	Sub.....	250	17,250
120	Fort Dodge....	Immaculate Conception.....	1876	Sub.....	650
121	Fort Dodge....	Boys' Library of Sacred Heart.....	1876	Sub.....	500
122	Garner.....	Public.....	Sub.....	843
123	Greene.....	Public.....	1873	Sub.....	1,200
124	Lyons.....	Young Men's association.....	1863	Sub.....	142	5,000
125	L & Porte.....	W. C. T. U.....	1898	Sub.....	27	321
126	Maquoketa....	Boardman Library Institute.....	1885	Sub.....	160	3,508
127	Missouri Valley	Public.....	1881	Sub.....	120	1,885
128	Monticello....	Ladies' Library association.....	1838	Sub.....	563
129	Mt. Pleasant..	Ladies' Library association.....	1875	Sub.....	160	6,363
130	Odebolt.....	Public.....	1898	Sub.....	166	1,056
131	Octumwa.....	Public.....	1878	Sub.....	3,187
132	Paton.....	Public.....	1899	Sub.....	1,314	1,314
133	Perry.....	Library.....	1894	Sub.....	50	1,200
134	Sutherland....	Gen. N. B. Baker.....	1874	Sub.....	1,800
135	Tama.....	Woman's club.....	1893	Sub.....	87	1,000
136	West Liberty..	Public.....	1895	Sub.....	133	1,080
137	West Union....	Public.....	1895	Sub.....	50	1,100
138	Albia.....	School.....	Sch.....	700
139	Allerton.....	School.....	Sch.....	1,000
140	Belle Plaine..	High school.....	1882	Sch.....	320
141	Boone.....	High sch. ol.....	1882	Sch.....	200	2,200
142	Burlington....	Public school.....	Sch.....	1,000
143	Clinton.....	Public school.....	Sch.....	551	7,493
144	Denison.....	School.....	1875	Sch.....	1,825

LIBRARIES FOR 1899—CONTINUED.

No volumes circulated in 1899.	Attendance in reading room.	Hours open per week.	Number employed.	Annual income.	Annual expense for books and binding.	Annual expense for periodicals.	All other expenses, salaries, etc.	LIBRARIAN.
34,455	11,200	53	3	1,560	757	33	838	M. M. Battis.
7,139	75	1	1,200	344	51	640	Mrs. A. H. Chapin.
8,643	5,036	24	1	850	226	36	248	Mrs. Lillian Monk.
2,769	1,143	36	1	550	290	32	425	Ella M. Stacy.
5,611	84	1	232	60	W. S. Lacy.
5,129	5	1	200	150	50	Anna Manning.
56,165	76	4	2,354	1,006	148	1,785	Mrs. E. A. Oberholtzer.
7,000	9	1	3,000	200	125	Mrs. M. A. Steele.
13,640	1a	2	824	430	34	473	N. J. Springer.
43,189	56,352	30	4	2,126	96	Mrs. W. A. Wilson.
5,300	618	18	1	400	40	300	J. Brown.
25,318	19	1	3,051	1,022	100	1,399	E. D. Burgess.
15,194	18,620	36	1	866	370	50	400	Mary Cassidy.
460	150	18	1
1,500	50	87	1	30	50	15	50	Mrs. C. E. Pence.
.....	4	1	250	70	30	180	W. Harrison.
1,837	5,000	40	1	440	50	32	201	Mrs. Laura Hurd.
3,840	50	12	1	152	50	8	175	Hannah Bowers.
1,292	4,308	10	3	28	20	Hortense O. Vail.
16,000	10,000	72	3	3,000	75	S. C. Billon.
2,548	25	12	442	170	154	Delia Reilly.
30,190	51	1	3,009	375	150	2,924	C. Wilder.
.....	Sisters of Mercy.
721	3	1	110	53	10	48	Sisters of Mercy.
.....	Lula L. Lovell.
300	200	8	1	510	80	33	300	Jeanette F. Balch.
1,012	2,675	12	1	2	Mrs. N. Randolph.
4,837	36	1	650	200	33	360	Ida M. Simpson.
.....	6	1	Estelle Turner.
701	667	9	258	74	5	200
5,627	5,000	15	1	155	160	Mrs. E. W. Lester.
1,789	366	15	1	22	153	G. W. Wallace.
.....	27	1	W. M. Tarr.
5,014	8	100	Mrs. J. L. Bracken.
900	500	18	1	300	99	9	238	D. L. Ball.
.....	15	12	25	9	122	E. W. Smith.
.....
.....	1,000	4	1	200
14,350	950	25	2	600	600	45	Mrs. O. P. Bostwick.

STATISTICS OF IOWA

Number.	TOWN.	NAME.	Year founded.	Character.	Number volumes added in 1899.	Total number volumes.
145	Des Moines....	W. High school.....	Sch.....	1,100
146	Des Moines....	N. Public school.....	Sch.....	200	500
147	Dubuque....	High school.....	1895	Sch.....	295	800
148	Emmetsburg....	Public school.....	1872	Sch.....	186	1,182
149	Fort Dodge....	School libraries.....	Sch.....	400	1,000
150	Glenwood....	High school.....	Sch.....	800
151	Grundy Center....	Public school.....	1889	Sch.....	700
152	Iowa City....	High school.....	1890	Sch.....	700
153	Kellogg....	Public school.....	1888	Sch.....	209
154	Knoxville....	Public school.....	Sch.....	50	1,600
155	Lisbon....	Public school.....	1872	Sch.....	300
155	Marengo....	Public school.....	1892	Sch.....	1,400
157	Marshalltown....	Public school.....	1892	407	5,434
158	McGregor....	Public school.....	Sch.....	800
159	Moulton....	Public school.....	Sch.....	850
160	Oskaloosa....	Public school.....	Sch.....	1,900
161	Orange City....	Public school.....	Sch.....	35	661
162	Ottumwa....	High school.....	1876	Sch.....	1,030
163	Panora....	Guthrie county high school....	1876	Sch.....	800
164	Pella....	Public school.....	Sch.....	95	600
165	Paullina....	Public school.....	1897	Sch.....	600
166	Red Oak....	High school.....	1885	Sch.....	1,000
167	Sioux City....	High school.....	Sch.....	325
168	Stuart....	Public school.....	Sch.....	950
169	Traer....	High school.....	Sch.....	635
170	Cedar Rapids..	Iowa Masonic.....	1844	Misc.....	574	18,574
171	Cedar Rapids..	Bohemian Reading society....	1870	33	763
172	Davenport....	James Grant Law.....	Law.....	100	10,000
173	Davenport....	Academy of Natural Science....	1867	Sci.....	1,590	38,061
174	Davenport....	Turngemeinde.....	1848	Soc.....	125	3,100
175	Fort Dodge....	Webster County Teachers....	1885	Ped.....	175	846
176	Keokuk....	I. O. G. T.....	1878	Soc.....	225	2,400
177	Keokuk....	Bar association.....	1883	Law.....	7,000
178	Nevada....	Am. Asiatic Archæological....	Misc.....	2,000
179	Pella....	Missionary.....	1891	Misc.....	157
180	Sioux City....	Teachers' Library.....	1890	Ped.....	58	643
181	Trenton....	Henry Co. Institute of Science	1870	Sci.....	50	1,700

* Date of organization as an association.

† Date of becoming a free library.

LIBRARIES FOR 1899—CONTINUED.

No. volumes circulated in 1899.	Attendance in reading room.	Hours open per week.	Number employed.	Annual income.	Annual expense for books and binding.	Annual expense for periodicals.	All other expenses, salaries, etc.	LIBRARIAN.
1,000	874	30	1			33		Georgia McClellan.
551		30	1		325	35		F. T. Oldt.
					225	5		H. E. Blackmar.
						5		F. O. Wildes.
800				60	30	10		Harlan Updegrat.
		5	1					Ollive A. Lug.
					25			O. W. Herr.
					125			W. H. Lyon.
2,000	1,500	56	3	1,000	800	200		T. S. Parvin.
486		4	1		40		12	F. Rurka.
	50	72	1	500	150	25	25	Lewis Block.
		24	1					O. E. Harrison.
800	600	3	1		200		50	Henry Martens.
1,500		8	1	100	110			C. V. Findlay.
5,000		2						
406	150	48	1	40	40			Rosanna Goodwin.
527	30	2		30	50			Mrs C Morrison.

* VOTE FOR PRESIDENT AND VICE-PRESIDENT BY
ORS AT

COUNTIES.	1848.		NOV. 2, 1852.		NOV. 4, 1856.		NOV. 6, 1860.		NOV. 8, 1864.		NOV. 3, 1868.	
	Zachary Taylor, Whig.	Lewis Cass, Democrat.	Franklin Pierce, Democrat.	Winfield Scott, Whig.	John C. Fremont, Republican	Jas Buchanan, Democrat.	Abraham Lin- coln, Rep.	Stephen A. Doug- lass, Dem.	Abraham Lin- coln, Rep.	George B. Mc- Clellan, Dem.	U. S. Grant, Republican.	Horatio Seymour Democrat.
Adair.....					78	27	42	44	119	47	313	139
Adams.....					113	73	161	92	180	76	427	166
Allamakee.....			123	142	630	560	1185	1152	1145	1330	1543	1403
Appanoose.....	44	118	335	247	191	853	854	1222	874	920	1519	1236
Audubon.....					28	31	43	59	28	52	101	101
Benton.....	22	43	89	80	558	426	1023	722	1119	580	2587	1172
Black Hawk.....					566	292	1123	531	1489	433	2580	841
Boone.....			84	40	203	359	365	447	405	460	1362	995
Bremer.....					327	172	517	452	737	257	1470	538
Buchanan.....	21	37	148	123	709	343	962	621	1054	601	1872	926
Buena Vista.....							6	6	9	9	57	4
Butler.....					223	141	493	216	559	241	1118	424
Calhoun.....					9	14	19	20	12	21	104	67
Carroll.....							25	26	33	32	156	82
Cass.....					132	84	167	135	180	128	420	248
Cedar.....	205	276	354	338	1116	701	1547	963	1518	852	2470	1381
Cerro Gordo.....					101	40	156	58	229	11	441	73
Cherokee.....							10	3	8	1	64	15
Chickasaw.....					351	102	550	306	576	292	996	520
Clarke.....			32	20	346	338	592	444	611	207	1062	426
Clay.....							8	13	24	11	79	4
Clayton.....	148	188	461	471	1420	754	2089	1571	2110	1642	2783	1952
Clinton.....	168	207	398	278	1245	839	1972	1450	1896	1410	3283	2202
Crawford.....					36	8	47	31	49	17	188	138
Dallas.....	30	26	89	79	487	319	613	434	632	327	1254	590
Davis.....	364	376	614	592	201	1019	843	1424	1021	968	1520	1410
Decatur.....			133	55	243	583	680	898	689	577	1024	1018
Delaware.....	124	104	206	233	801	500	1269	735	1300	630	2184	1021
Des Moines.....	955	1070	1154	983	1338	1413	1998	1678	2050	1514	2572	1958
Dickinson.....							46	7			121	30
Dubuque.....	585	764	1150	617	1322	2427	2091	3058	1742	3318	2633	4091
Emmet.....							36		41		136	28
Fayette.....			117	167	1043	452	1529	835	1413	799	2124	1051
Floyd.....					82	124	561	201	587	185	1233	490
Franklin.....					110	32	228	69	236	66	516	78
Fremont.....			67	95	156	203	402	516	511	448	977	1082
Greene.....					73	117	121	146	153	103	423	231
Grundy.....					65	2	141	19	202	18	530	75
Guthrie.....			39	7	198	205	326	302	280	273	547	412
Hamilton.....							224	100	260	80	638	167
Hancock.....							29	4	35	17	89	24
Hardin.....					580	195	713	362	815	395	1586	535
Harrison.....					170	124	385	357	341	291	982	732
Henry.....	655	459	513	832	1767	767	2148	1065	2069	669	2802	1044
Howard.....					207	63	385	272			674	380
Humboldt.....							55	8	74	31	271	80
Ida.....							4	6	10		23	5
Iowa.....	25	59	101	112	403	326	782	631	792	662	1490	1164
Jackson.....	397	559	739	554	1163	1332	1445	1504	1598	1609	2040	2117
Jasper.....	66	69	113	160	878	455	1208	649	1349	638	2799	1232

For vote for President in 1896, see page 354.

COUNTIES, BASED UPON VOTE CAST FOR ELECT-LARGE.

NOV. 5, 1872.		NOV. 7, 1876.		NOV. 2, 1880.		NOV. 4, 1884.		NOV. 6, 1888.		NOV. 8, 1892.	
U. S. Grant, Republican.	Horace Greeley, Dem. & Liberal.	E. B. Hayes, Republican.	Sam'l J. Tilden, Democrat.	Jas. A. Garfield, Republican.	W S Hancock, Democrat.	Jas. G. Blaine, Republican.	Grover Cleve-land, Dem.	Benj. Harrison, Republican.	Grover Cleve-land, Dem.	Benj. Harrison, Republican.	Grover Cleve-land, Dem.
757	211	1334	593	1607	515	1814	1371	1883	1178	1836	1281
870	245	1376	628	1338	581	1362	1359	1367	1146	1533	1149
1455	1381	1709	1643	1838	1531	1732	1995	1903	2023	1832	1956
1558	897	1711	1419	1642	1281	1724	1792	2103	1837	2534	1924
184	146	426	352	968	637	1222	1216	1366	1210	1238	1393
2510	909	2901	1356	2943	1372	2657	2436	2768	2816	2691	2745
2477	808	2080	1592	3013	1558	2153	2084	3406	2127	3483	2544
1414	789	2018	1305	2275	1292	2616	2205	2768	1947	2959	1925
1490	462	1735	757	1548	707	1699	1493	1613	1728	1555	1933
1877	863	2226	1416	2156	1208	2246	1923	2343	1880	2498	2166
513	59	770	200	1058	318	1413	854	1643	857	1712	982
1433	431	1829	780	2072	937	2011	1256	2038	1204	2129	1430
340	95	622	196	859	301	1434	692	1729	828	1969	1104
410	116	799	771	1189	1169	1490	2082	1593	2052	1592	2375
993	231	1876	979	2232	1179	2195	2082	2372	1722	2317	1990
2225	927	2328	1445	2378	1421	2180	1941	2137	2134	2130	2347
903	169	1273	448	1604	677	1697	935	1866	1004	2133	1209
463	110	864	175	1118	412	1645	892	1960	1162	1765	1157
1120	501	1574	1090	1314	1013	1425	1621	1561	1604	1516	1878
1035	482	1405	818	1390	621	1310	1110	1395	910	1455	961
674	52	587	94	779	137	1024	356	1438	494	1518	654
2296	2097	2861	2621	3098	2419	2536	3219	2576	3311	2443	3337
3096	2364	3655	3398	3479	2887	3243	4535	3597	5106	3693	5649
420	229	1043	638	1569	926	1506	1789	1858	2429	1511	2272
1620	564	2136	752	2313	521	2636	2034	2538	1579	2679	1641
1582	1255	1587	1631	1143	1207	1145	2139	1428	1626	1349	1481
1388	885	1647	1282	1570	948	1743	1596	1753	1497	1856	1486
1880	981	2333	1466	2396	1489	2243	1740	2247	1570	2294	1810
2501	2029	3324	2947	3414	2813	2929	3950	3368	4291	3351	4526
317	51	260	48	345	46	542	212	672	225	801	443
2424	3460	2798	4977	3007	4576	3246	6033	3080	5948	3326	6131
298	68	246	86	279	27	385	100	573	206	831	391
2251	1005	3029	1709	2547	1170	2607	2421	2781	2182	2771	2499
1620	406	2033	751	1928	623	1941	1395	1982	1288	2017	1387
865	151	1177	379	1501	410	1600	736	1609	848	1771	1064
1261	1292	1660	1682	1920	1650	1820	2000	1851	1866	1635	1716
740	112	1311	510	1645	457	1918	1524	2113	1200	2084	1333
757	112	1099	417	1498	581	1469	1005	1372	1132	1375	1315
986	360	1434	629	1707	635	2175	1517	2218	1405	2295	1540
862	219	1187	425	1305	332	1653	1057	1178	1007	2073	1247
186	53	281	99	517	168	691	361	892	561	1214	789
1789	502	2172	980	2223	812	2550	1293	2522	1247	2665	1549
1150	623	1557	1386	1902	1321	2884	2233	2341	2247	2302	2200
2507	1242	2806	1485	2458	1142	2377	1797	2485	1729	2390	1710
772	172	1194	603	1068	285	1083	512	1233	1012	1403	1239
403	116	523	183	669	250	1043	959	1237	841	1342	741
82	13	212	57	694	335	1237	917	1239	1037	1192	1190
1493	906	1871	1348	1787	1286	1802	2093	1664	1978	1672	2157
1684	1857	2126	2485	2149	2521	1957	3076	2029	3029	1946	2966
2848	946	3375	1804	3162	1407	2997	2734	3137	2341	3167	2356

VOTE FOR PRESIDENT AND

COUNTIES.	1848.		NOV. 2, 1852.		NOV. 4, 1856.		NOV. 6, 1860.		NOV. 8, 1864.		NOV. 3, 1868.	
	Zachary Taylor, Whig.	Lewis Cass, Democrat.	Franklin Pierce, Democrat	Winfield Scott, Whig.	John C. Fremont, Republican.	James Buchanan Democrat.	Abraham Lin- coln, Rep.	Stephen A. Doug- lass, Dem.	Abraham Lin- coln, Rep	George B. Mc- Clellan, Dem.	U. S. Grant, Republican.	Horatio Seymour Democrat.
Jefferson..	637	739	795	756	1188	1023	1463	1245	1389	962	1695	1309
Johnson..	286	359	531	415	1215	961	1807	1448	1516	1397	2221	2050
Jones.....	154	207	338	266	964	663	1453	1095	1531	941	2410	1277
Keokuk....	331	355	403	325	895	830	1331	1193	1149	938	1938	1503
Kossuth....					85	12	57	20	74	14	332	30
Lee.....	1222	1611	1708	1379	1780	2153	2618	2635	2506	2223	3060	3191
Linn.....	298	383	592	522	1632	971	2227	1290	2253	1087	3630	1642
Louisa....	428	286	368	468	993	642	1309	738	1305	559	1599	761
Lucas.....			85	80	288	355	587	483	565	332	992	683
Lyon.....												
Madison....			150	103	580	519	731	1332	808	586	1506	944
Mahaska..	402	400	541	599	1224	940	1640	1331	1836	954	2646	1511
Marion....	277	308	438	411	1069	1322	1508	1707	1458	1452	2268	2182
Marshall..			52	31	531	199	854	403	1066	367	2339	611
Mills.....			91	63	287	153	441	327	485	237	842	551
Mitchell..					334	135	585	172	579	106	1177	293
Monona....					41	56	109	89	122	88	372	
Monroe....	111	195	295	203	622	603	890	749	848	592	1290	913
Montgomery					63	53	152	81	144	91	357	225
Muscatine	335	377	604	584	1094	895	1839	1283	1767	1242	2539	1576
O'Brien....							8	10	2	5	10	1
Osceola....												
Page.....			40	29	100	171	469	287	521	168	930	474
Palo Alto..							4	29			42	62
Plymouth..							32	6	19		95	23
Pocahontas							21	10	32	8	93	19
Polk.....	185	234	439	401	1085	888	1304	1075	1509	1092	2913	1694
Pottawattamie			142	111	259	353	412	412	502	353	1121	1042
Poweshiek..	20	20	45	61	459	255	693	484	753	454	1686	791
Ringgold..					92	52	348	181	319	76	519	257
Sac.....					25	35	15	40	44	22	132	45
Scott.....	335	366	641	517	1675	1119	2737	1379	2674	1402	3612	1763
Shelby....					62	19	100	64	61	78	153	129
Sioux.....							3	10	1	3	6	5
Story.....					232	272	418	332	549	342	1058	423
Tama.....					470	206	775	413	873	383	1862	805
Taylor....			9	4	119	133	353	248	434	135	717	321
Union.....					102	121	198	208	196	167	488	352
Van Buren..	926	978	1027	981	1092	1396	1667	1546	1577	1015	2026	1606
Wapello....	570	584	762	633	1098	1175	1398	1685	1398	1268	2119	1321
Warren....			82	95	855	519	1154	795	1170	622	1946	933
Washington..	340	295	369	472	1188	829	1726	1055	1663	937	2314	1323
Wayne....			59	63	183	363	579	648	520	430	1031	739
Webster....					389	289	289	253	213	319	736	549
Winnebago..							24	25	39	13	161	16
Winneshek..			68	68	770	209	1332	780	1493	850	2300	1092
Woodbury..							129	117	157	93	430	323
Worth.....							108	30	123	31	259	41
Wright....					51	24			86	42	241	61
Soldiers' vote...									16844	1883		
Total.....	10626	12052	17823	15895	45073	37568	70118	55639	88500	49525	120399	74040

VICE-PRESIDENT—CONTINUED.

NOV. 5, 1872.		NOV. 7, 1876.		NOV. 2, 1880.		NOV. 4, 1884.		NOV. 6, 1888.		NOV. 8, 1892.	
U. S. Grant, Republican.	Horace Greely, Dem. & Liberal.	R. B. Hayes, Republican.	Sam'l J. Tilden, Democrat.	Jas. A. Garfield, Republican.	W. S. Hancock, Democrat.	Jas. G. Blaine, Republican.	Grover Cleve- land, Dem.	Benj. Harrison, Republican.	Grover Cleve- land, Dem.	Benj. Harrison, Republican.	Grover Cleve- land, Dem.
1763	1134	2187	1449	2130	1380	2012	1707	2046	1588	2140	1545
2109	1882	2347	2363	2400	2766	2019	3151	2051	3038	2179	3227
2285	1236	2591	1763	2617	1627	2503	2109	2428	2187	2419	2439
1852	1361	2363	1862	2367	1803	2493	2712	2690	2635	2509	2655
519	119	638	227	758	254	1044	728	1451	1026	1801	1513
2907	2843	3132	3682	3098	3464	3285	4204	3420	4650	3971	4963
3373	1445	4331	2917	4593	2875	4840	4306	5247	4373	5602	5032
1503	715	1930	1009	1745	720	1742	1104	1836	1012	1796	1069
1118	698	1478	1044	1599	1020	1802	1384	1891	1223	1510	1087
87	1	262	46	374	101	609	249	952	676	1110	1130
1758	946	2246	1538	1823	837	1930	1809	1870	1346	1966	1406
2532	1176	3218	1701	3081	1210	3409	2837	3709	2703	3340	2428
2241	1810	2736	2304	2452	1520	2356	2593	2374	2322	2319	2540
2246	368	3058	1199	3081	1234	3394	2115	3365	1933	3441	2312
1169	683	1453	1165	1889	1060	1650	1589	1623	1461	1761	1480
1226	358	1663	671	1665	832	1509	1077	1888	1028	1797	1162
571	176	713	304	943	331	1330	1208	1590	1088	1189	751
1205	855	1418	1246	1239	775	1374	1406	1442	1233	1501	1169
987	453	1749	759	1981	692	2134	1387	2280	1228	2187	1174
2145	1422	2524	2075	2664	1966	2567	2508	2654	2767	2726	2964
333	62	453	116	599	199	1195	840	1671	1065	1666	1373
202	9	327	59	432	91	640	243	695	354	729	674
1408	717	2243	861	2709	972	2761	1671	2571	1468	2623	1503
249	196	343	333	398	375	650	671	840	850	1110	1101
469	141	835	502	884	756	1648	1710	1755	2140	1872	2244
263	68	375	141	458	211	774	497	999	746	1304	939
3051	1473	4324	2382	4781	2161	6122	4768	7049	4966	7757	5538
1451	1150	2565	2414	3687	2798	4348	4436	4596	4881	4675	4905
1956	557	2508	1083	2440	936	2295	1861	2347	1779	2359	1776
804	215	1245	422	1450	438	1677	1096	1766	1040	1766	1111
305	48	661	166	1346	445	1782	1110	1832	1102	1888	1258
2369	2648	3319	2853	4322	2594	2740	5200	2682	5692	2999	6205
379	138	896	631	1492	963	1802	1741	1714	1762	1674	1890
310	117	439	220	677	351	1351	903	1905	1408	2021	1792
1389	347	1848	579	2041	544	2314	1212	2420	1050	2797	1321
1933	730	2438	1317	2712	1096	2478	2147	2305	2294	2421	2589
1122	433	1727	676	1984	784	2031	1535	2015	1322	2083	1423
796	296	1239	795	1555	771	1821	1741	1833	1414	1914	1503
1866	1348	2110	1661	1876	1529	1944	1813	2028	1775	2125	1789
2131	1646	2581	2412	2846	2346	2984	2958	3282	3101	3343	3380
2127	761	2438	1415	2205	1019	2166	1818	2269	1523	2414	1475
2140	1220	2467	1508	2516	1370	2419	2041	2345	1990	2518	2134
1214	838	1693	1341	1737	774	1672	1681	1761	1670	1825	1561
1076	780	1299	987	1675	798	2023	1980	2353	1809	2551	2159
270	16	498	39	703	67	690	216	894	218	1093	342
2047	947	2759	1617	2474	1415	2453	1974	2559	2043	2578	2262
790	439	1034	997	1453	995	2789	2380	4169	3588	4620	4156
400	89	703	149	933	290	899	487	1063	542	1273	614
424	85	574	181	758	192	1313	688	1677	831	2065	113
.....
131566	71179	171326	112121	163904	105845	197088	177317	211609	179677	219795	196366

INTEREST LAWS AND STATUTES OF LIMITATIONS.

STATES AND TERRITORIES.	INTEREST LAWS.		STATUTES OF LIMITATIONS.		
	Legal rate— per cent.	R'te allow'd by contract —per cent.	Judgments— years.	Notes—yrs.	Open acc'ts —years.
Alabama.....	8	8	20	* 6	3
Arkansas.....	6	10	10	5	3
Arizona.....	7	Any rate	5	5	3
California.....	7	Any rate.	5	† 4	2
Colorado.....	8	Any rate.	6	6	6
Connecticut.....	6	(j)	†	(e)	6
Delaware.....	6	6	(c)	6	3
District of Columbia.....	6	10	12	3	3
Florida.....	8	10	20	5	4
Georgia.....	7	8	7	6	4
Idaho.....	8	12	6	5	4
Illinois.....	5	7	†† 7	10	5
Indiana.....	6	8	20	10	6
Iowa.....	6	8	(d) 20	11	5
Kansas.....	8	10	5	5	3
Kentucky (a).....	6	6	15	15	(a) 5
Louisiana.....	5	8	10	5	3
Maine.....	6	Any rate.	20	6	§§§
Maryland.....	6	6	12	3	3
Massachusetts.....	6	Any rate.	20	6	6
Michigan.....	5	7	* 6	6	§§§
Minnesota.....	6	10	10	6	6
Mississippi.....	6	10	7	6	3
Missouri.....	6	8	10	10	5
Montana.....	8	Any rate.	(b) 10	8	3
Nebraska.....	7	10	†† 5	5	4
Nevada.....	7	Any rate.	6	6	4
New Hampshire.....	6	6	20	6	6
New Jersey.....	6	6	20	6	6
New Mexico.....	6	12	7	6	4
New York.....	6	†† 6	(d) 20	6	§§§
North Carolina.....	6	6	10	* 3	3
North Dakota.....	7	12	10	6	§§§
Ohio.....	6	8	†† 5	15	6
Oklahoma.....	7	12	(h) 5	5	3
Oregon.....	6	10	16	6	6
Pennsylvania.....	6	6	(f) 5	6	6
Rhode Island.....	§§	Any rate.	20	6	6
South Carolina.....	7	8	10	6	6
South Dakota.....	7	12	(b) 10	6	6
Tennessee.....	6	Any rate.	10	6	6
Texas.....	6	10	†† 10	4	2
Utah.....	8	Any rate.	8	6	4
Vermont.....	6	6	8	6	§§§
Virginia.....	6	6	10	* 5	† 2
Washington.....	7	12	6	6	3
West Virginia.....	6	6	10	10	5
Wisconsin.....	6	10	(i) 20	6	6
Wyoming.....	8	12	(k) 5	5	8

* Under seal, ten years. † If made in state; if outside, two years. ‡ No law and no decision regarding judgments. § Unless a different rate is expressly stipulated. || Under seal, twenty years. † Store accounts; other accounts three years. †† New York has by a recent law legalized any rate of interest on call loans of \$5,000 or upward, on collateral security. ††† Becomes dormant

but may be revived. §§ Six years from last item. (a) Accounts between merchants two years. (b) In courts not of record, five years. (c) Ten years in New Castle county, twenty years in Kent and Sussex counties, Delaware. (d) Twenty years in Courts of Record; in Justice's Court ten years. (e) Negotiable notes, six years; non-negotiable, seventeen years. (f) Ceases to be a lien after that period. (g) If obtained before Justice of Peace, six years. (h) On foreign judgments one year. (i) Is a lien on real estate for only ten years. (j) Any rate, but only 6 per cent can be collected at law. (k) And indefinitely by having execution issue every five years. (l) Ten years foreign, twenty years domestic.

IOWA IN THE CIVIL WAR.

Number of regiments of Iowa infantry.....	48
Number of regiments of Iowa cavalry.....	9
Number of batteries.....	4
Total number of men who enlisted from state of Iowa.....	78,059
Number of men killed in battle.....	2,017
Number of men wounded.....	8,282
Number of men who died of wounds.....	1,199
Number of men who died of disease.....	8,695
Number of men drowned.....	109
Number of officers killed in battle.....	135
Number of officers wounded.....	573
Number of officers who died of wounds.....	88
Number of officers who died of disease.....	115
Number of officers drowned.....	2

LIST OF IOWA GENERALS.

MAJOR-GENERALS.

Samuel R. Curtis.	Frederick Steele.
Frank J. Herron.	Grenville M. Dodge.

BREVET MAJOR-GENERALS.

W. T. Clark.	James I. Gilbert.
Cyrus Bussey.	James A. Williamson.
John M. Corse.	Jacob G. Lauman.
Wm. W. Belknap.	Edward Hatch.
Wm. Vandever.	W. L. Elliott.
H. H. Heath.	Elliott W. Rice.
Fitz Henry Warren.	

BRIGADIER-GENERALS.

James M. Tuttle.	Samuel A. Rice.
Charles L. Matthies.	John Edwards.
Marcellus M. Crocker.	Hugh T. Reid.

BREVET BRIGADIER-GENERALS.

S. G. Hill.	Thomas H. Benton.
Samuel L. Glasgow.	Clark R. Wever.
Francis M. Drake.	Datus E. Coon.
George A. Stone.	George W. Clark.
W. W. Lowe.	J. M. Hedrick.
James L. Geddes.	Matthew M. Trumbull.
John Bruce.	Addison H. Sanders.
D. B. Hillis.	William McE. Dye.
Alex G. McQueen.	Joseph B. Leake.
Geo. M. O'Brien.	John M. Noble.
John Pattee.	James C. Parrott.
George Pomutz.	R. F. Patterson.
W. M. Stone.	John Stibbs.
James B. Weaver.	William Thompson.
James Wilton.	John Williams.
Harvey Graham.	Edward Wright.
Alex Chambers.	John O. Hudnutt.
Edward F. Winslow.	Samuel M. Pollock.

NOTE.

On page 134, treasurer of Mahaska county should read W. W. Eby, Oskaoosa, republican, the contest having been decided in his favor since that portion of the Official Register was printed.

On page 189, the vote received by W. J. Scott, candidate for representative in the Eightieth district, should read 2,961 in place of 2,601.

INDEX.

	PAGE.
Academy of Sciences	110
Adair county, county officers	114
election returns.....	230
times of holding court.....	86
Adams county, county officers.....	114
election returns.....	231
times of holding court.....	86
Adjutant-general and acting quartermaster-general.....	78, 166
Agents, territorial.....	10
Agricultural college, officers and trustees.....	154
attendance.....	165
Agricultural society, officers and directors.....	111
Alabama, United States senators.....	367
congressmen.....	369
popular vote for president, 1896.....	356
state officers.....	375
Alaska, state officers.....	375
Allamakee county, county officers.....	115
election returns.....	231
times of holding court.....	86
Anamosa penitentiary.....	164
Appanoose county, county officers.....	115
election returns.....	232
times of holding court.....	86
Arizona, delegate in congress.....	374
state officers.....	375
Arkansas, United States senators.....	367
congressmen.....	369
popular vote for president, 1896.....	356
state officers.....	375
Articles of incorporation filed in 1899.....	419
Assessment of sleeping cars.....	201
Assessment of telegraph and telephone companies.....	208
Assessment by counties of cattle in feeding, bulls, 3-year-old steers, and 1 and 2-year-old colts.....	442
Assessment by counties of cows, 1 and 2-year-old heifers and steers.....	438
Assessment by counties of land and town lots.....	452
Assessment by counties of personal property other than live stock.....	436
Assessment by counties of railways.....	191
Assessment by counties of real and personal property.....	436
Assessment by counties of stallions, mules, 3-year-old horses, and swine and sheep.....	446
Assistant attorney-general.....	82
Assistant state geologist.....	80

	PAGE
Associate justices of supreme court, list of, since organization of state..	70
Attorney-general.....	82
list of, since organization of state.....	73
Auditor of state.....	77
deputy.....	77
list of, since organization of state.....	60
Auditors, territorial.....	10
Audubon county, county officers.....	115
election returns.....	233
times of holding court.....	86
Bank examiners.....	80
Benton county, county officers.....	116
election returns.....	233
times of holding court.....	86
Binder, state.....	80
Black Hawk county, county officers.....	118
election returns.....	234
times of holding court.....	86
Blind, college for.....	159
Blind, industrial home for.....	160
Board of control of state institutions.....	78, 151
secretary.....	78, 151
Board of dental examiners.....	107
Board of education, list of secretaries.....	63
Board of educational examiners.....	106
Board of examiners for mine inspectors.....	79
Board of health.....	104
Board of medical examiners.....	104
Board of railroad commissioners.....	78
secretary to the board.....	78
Board of trustees of state library.....	90
Boats, inspectors of.....	79
Bonds approved by executive council.....	179
Boone county, county officers.....	116
election returns.....	235
times of holding court.....	86
Bremer county, county officers.....	117
election returns.....	236
times of holding court.....	86
Buchanan county, county officers.....	117
election returns.....	237
times of holding court.....	86
Buena Vista county, county officers.....	117
election returns.....	238
times of holding court.....	86
Building and loan companies authorized.....	181
Butler county, county officers.....	118
election returns.....	238
times of holding court.....	86
Cabinet, members of.....	361

	PAGE.
Oaloun county, county officers.....	118
election returns	239
times of holding court.....	86
California, United States senators	367
congressmen	369
popular vote for president, 1896	358
state officers	375
Carroll county, county officers.....	118
election returns.....	210
times of holding court.	86
Cass county, county officers	119
election returns	241
times of holding court.....	85
Cedar county, county officers	119
election returns.....	241
times of holding court	86
Cerro Gordo county, county officers.....	119
election returns	242
times of holding court	86
Cherckee county, county officers.....	120
election returns	243
times of holding court.....	86
Cherokee hospital for insane.....	163
Chickasaw county, county officers	120
election returns.....	244
times of holding court.....	86
Chief justices of supreme court, list of, since organization of state.....	69
Chronological record of the Philippine insurrection... ..	389
war with Spain.....	395
Circuit court of the United States, eighth circuit	362
Cities and towns having 500 inhabitants and over.. .	411
Claims approved by the executive council	182
Clarluda hospital for insane.....	163
Clarke county, county officers	120
election returns.....	244
times of holding court....	86
Clay county, county officers.....	121
election returns	245
times of holding court... ..	86
Clayton county, county officers.....	121
election returns	246
times of holding court.....	86
Clerk supreme court.....	82
deputy.....	82
list of, since organization of state	73
Clinton county, county officers.....	121
election returns.....	247
times of holding court.....	86
College for the blind.....	159
Colorado, United States senators.....	367
congressmen.....	369

Colorado—Continued.	
popular vote for president, 1896.....	356
state officers	376
Commissioner of labor statistics	78
deputy.....	78
Commissioners of pharmacy.....	105
secretary.....	105
Commissioners, territorial, to locate seat of government at Iowa City... 11	
to superintend erection of penitentiary at Ft. Madison.....	11
Congress, members of the Fifty-sixth	367
Congressmen, vote in Iowa for, 1886, 1898	315
Connecticut, United States senators	367
congressmen	369
popular vote for president, 1896.....	356
state officers.....	376
Constitution of Iowa.....	24
amendments	53
list of signers.....	50
proclamation of governor relative to	52
vote on adoption by counties.....	55
Corporations formed in 1899.	419
County officers of Iowa.....	114
Crawford county, county officers.....	122
election returns.....	248
times of holding court.....	86
Criminal statistics from 1868 to 1899.....	432
Crop statistics for year 1898	429
Curator and secretary historical department.....	78, 108
Custodian of public buildings	78
Dairy commissioner	78
Dallas county, county officers.	122
election returns.....	249
times of holding court.....	87
Davis county, county officers	122
election returns	249
times of holding court.....	87
Deaf, School for.	161
Decatur county, county officers.....	123
election returns.....	250
times of holding court.....	87
Delaware, United States senators.....	367
congressman	370
popular vote for president, 1896.. ..	356
state officers	375
Delaware county, county officers.....	123
election returns.....	251
times of holding court.....	87
Delegates in congress, list of territorial.....	12
Democratic party, state central committee, 1899.....	218
state platform, 1899.....	216

	PAGE.
Democratic party—Continued.	
state ticket, 1899.....	216
vote on governor by counties, 1899.....	312
vote by precincts, 1899.....	230
national platform, 1896.....	330
national ticket, 1896.....	329
popular vote by states, 1896.....	356
vote by counties, 1896.....	354
Dental examiners, board of.....	107
Department of Iowa Grand Army of the Republic.....	112
Department of the Interior, United States government.....	361
Deputy auditor of state.....	77
clerk of supreme court.....	82
commissioner of labor statistics.....	78
secretary of state.....	77
superintendent of public instruction.....	77
treasurer of state.....	77
Des Moines county, county officers.....	123
election returns.....	252
times of holding court.....	87
Dickinson county, county officers.....	124
election returns.....	253
times of holding court.....	87
Director of weather service.....	80
District attorneys for the territory of Iowa.....	11
District court, judges.....	82
times of holding.....	86
United States for Iowa.....	362
Dubuque county, county officers.....	124
election returns.....	253
times of holding court.....	87
Early history of Iowa.....	3
Educational examiners, board of.....	106
Eighth congressional district, vote of 1896, 1898.....	318
Eighth judicial district, list of counties, judges and court reporters.....	83
Eighth legislative assembly of territory of Iowa.....	21
Eighteenth judicial district, list of counties, judges and court reporters..	85
Eldora industrial school.....	162
Election general, 1899, statistics of.....	213
Adair county.....	230
Adams county.....	231
Allamakee county.....	231
Appanoose county.....	232
Audubon county.....	233
Benton county.....	233
Black Hawk county.....	234
Boone county.....	235
Bremer county.....	236
Buchanan county.....	237
Buena Vista county.....	233
Butler county.....	238

	PAGE.
Election general, 1899, statistics of—Continued.	
Calhoun county.....	239
Carroll county.....	240
Cass county.....	241
Cedar county.....	241
Cerro Gordo county.....	242
Cherokee county.....	243
Chickasaw county.....	244
Clarke county.....	244
Clay county.....	245
Clayton county.....	246
Clinton county.....	247
Crawford county.....	248
Dallas county.....	249
Davis county.....	249
Decatur county.....	250
Delaware county.....	251
Des Moines county.....	252
Dickinson county.....	253
Dubuque county.....	253
Emmet county.....	255
Fayette county.....	255
Floyd county.....	256
Franklin county.....	257
Fremont county.....	258
Greene county.....	259
Grundy county.....	259
Guthrie county.....	260
Hamilton county.....	261
Hancock county.....	261
Hardin county.....	262
Harrison county.....	263
Henry county.....	264
Howard county.....	265
Humboldt county.....	265
Ida county.....	266
Iowa county.....	267
Jackson county.....	267
Jasper county.....	268
Jefferson county.....	269
Johnson county.....	270
Jones county.....	271
Keokuk county.....	272
Kossuth county.....	273
Lee county.....	274
Linn county.....	275
Louisa county.....	276
Lucas county.....	277
Lyon county.....	277
Madison county.....	278
Mahaska county.....	279

	PAGE.
Election general, 1899, statistics of—Continued.	
Marion county.....	279
Marshall county.....	281
Mills county.....	231
Mitchell county.....	282
Monona county.....	283
Monroe county.....	284
Montgomery county.....	285
Muscatine county.....	285
O'Brien county.....	286
Osceola county.....	287
Page county.....	287
Palo Alto county.....	288
Plymouth county.....	289
Pocahontas county.....	290
Polk county.....	291
Pottawattamie county.....	293
Poweshiek county.....	294
Ringgold county.....	295
Sac county.....	295
Scott county.....	296
Shelby county.....	297
Sioux county.....	298
Story county.....	299
Tama county.....	300
Taylor county.....	301
Union county.....	301
Van Buren county.....	302
Wapello county.....	303
Warren county.....	304
Washington county.....	304
Wayne county.....	305
Webster county.....	306
Winnebago county.....	307
Winneshiek county.....	307
Woodbury county.....	303
Worth county.....	309
Wright county.....	310
Recapitulation, vote of 1899.....	311
Vote for governor and lieutenant-governor by counties, 1899.....	312
Electoral vote for president, 1896, by states.....	357
vice-president, 1896, by states.....	357
Eleventh congressional district, vote of 1896, 1898.....	320
Eleventh judicial district, list of counties, judges and court reporters.....	84
Emmet county, county officers.....	124
election returns.....	255
times of holding court.....	87
Examiners for mine inspectors.....	79
Executive council, members of.....	80
bonds approved by.....	179

	PAGE.
Executive council, members of—Continued.	
building and loan companies authorized by	181
canvass of vote cast at 1899 election	185
claims approved by	182
railway assessment fixed by	191
secretary of	80
sleeping-car assessment fixed by	201
telegraph and telephone assessment fixed by	208
transactions of	179
Fayette county, county officers	125
election returns	255
times of holding court	87
Feeble-minded, institution for	161
Fees received by secretary of state during year 1899	428
Fifth congressional district, vote 1896, 1898	317
Fifth judicial district, list of counties, judges and court reporters	83
Fifth legislative assembly of territory of Iowa	17
Fifteenth judicial district, list of counties, judges and court reporters	84
Fiftieth regiment Iowa National guard	169
Fifty first regiment Iowa National guard	172
Fifty-second regiment Iowa National guard	172
Fifty-sixth congress, members of	367
First congressional district, vote of 1896, 1898	315
First constitutional convention	19
First judicial district, list of counties, judges and court reporters	82
First legislative assembly of territory of Iowa	13
Fish and game warden	78
Florida, United States senators	367
congressmen	370
popular vote for president, 1898	356
state officers	376
Floyd county, county officers	125
election returns	258
times of holding court	87
Fort Madison penitentiary	164
Forty-ninth regiment Iowa National guard	168
Fourteenth judicial district, list of counties, judges and court reporters	84
Fourth congressional district, vote of 1896, 1898	316
Fourth judicial district, list of counties, judges and court reporters	83
Fourth legislative assembly of territory of Iowa	16
Franklin county, county officers	125
election returns	257
times of holding court	87
Fremont county, county officers	126
election returns	258
times of holding court	87
General assembly, members of	90
house organization	99
house standing committees	100
senate organization	97
senate standing committees	97

	PAGE.
Generals, list of Iowa, in civil war.....	489
Geologist, state.....	80
Geological board.....	80
Georgia, United States senators.....	367
congressmen.....	370
popular vote for president, 1896.....	356
state officers.....	377
Governor.....	77
list of, since organization of state.....	56
list of territorial.....	10
official vote on, by counties, 1899.....	312
private secretary.....	77
Greene county, county officers.....	126
election returns.....	259
times of holding court.....	87
Grundy county, county officers.....	126
election returns.....	259
times of holding court.....	87
Guam, island of.....	406
Guthrie county, county officers.....	127
election returns.....	260
times of holding court.....	87
Hamilton county, county officers.....	127
election returns.....	261
times of holding court.....	87
Hancock county, county officers.....	127
election returns.....	261
times of holding court.....	87
Hardin county, county officers.....	128
election returns.....	262
times of holding court.....	7
Harrison county, county officers.....	128
election returns.....	263
times of holding court.....	87
Hawaiian islands.....	402
Health, board of.....	104
Henry county, county officers.....	128
election returns.....	264
times of holding court.....	87
Historical and memorial building.....	179
Historical department.....	108
Historical society.....	110
Horticultural society.....	111
Hospital for insane, Cherokee.....	163
Clarinda.....	163
Independence.....	163
Mt. Pleasant.....	163
House organization of Twenty-eighth General Assembly.....	99
Howard county, county officers.....	129
election returns.....	265
times of holding court.....	87

	PAGE.
Humboldt county, county officers.....	129
election returns.....	265
times of holding court.....	87
Ida county, county officers.....	129
election returns.....	266
times of holding court.....	87
Idaho, United States senators.....	367
congressman.....	370
popular vote for president, 1896.....	356
state officers.....	377
Illinois, United States senators.....	367
congressmen.....	370
popular vote for president, 1896..	356
state officers.....	377
Indiana, United States senators.....	367
congressmen.....	371
popular vote for president, 1896.....	356
state officers.....	377
Industrial Home for the Blind.....	160
Industrial school, Eldora.....	162
Mitchellville.....	162
Insane hospital, Cherokee.....	163
Clarinda.....	163
Independence.....	163
Mt. Pleasant.....	162
Inspectors of boats.....	79
Inspectors of illuminating oils.....	79
Institution for Feeble-Minded.....	161
Interest laws and statutes of limitation.....	468
Internal revenue collectors for Iowa.....	363
Iowa Academy of Sciences.....	110
Iowa county, county officers.....	130
election returns.....	267
times of holding court.....	87
Iowa, early history of.....	3
Iowa experiment station.....	155
Iowa Grand Army of the Republic.....	112
Iowa in civil war, list of generals, number of men enlisted, killed, etc....	469
Iowa in congress.....	365
Iowa Institution for Feeble-Minded.....	161
Iowa National guard, roster of.....	166
Iowa Soldiers' home.....	158
Iowa Soldiers' Orphans' home.....	158
Iowa state library.....	107
Iowa state teachers' associa'tion.....	113
Jackson county, county officers.....	130
election returns.....	267
times of holding court.....	87
Jasper county, county officers.....	130
election returns.....	268
times of holding court.....	87

	PAGE.
Jefferson county, county officers.....	131
election returns.....	269
times of holding court.....	87
Johnson county, county officers.....	131
election returns.....	270
times of holding court.....	87
Jones county, county officers.....	131
election returns.....	271
times of holding court.....	87
Judges district court.....	82
supreme court of Iowa.....	82
supreme court of United States.....	361
Jurisdictions over Iowa.....	3
Kansas, United States senators.....	367
congressmen.....	371
popular vote for president, 1896.....	358
state officers.....	378
Kentucky, United States senators.....	367
congressmen.....	370
popular vote for president, 1896.....	358
state officers.....	378
Keokuk county, county officers.....	132
election returns.....	272
times of holding court.....	88
Kossuth county, county officers.....	132
election returns.....	273
times of holding court.....	88
Labor commissioner.....	78
Land office, United States, for Iowa.....	364
Lee county, county officers.....	132
election returns.....	274
times of holding court.....	88
Legal weights for Iowa.....	435
Librarian, state.....	78, 107
Libraries in Iowa, statistics of.....	456
Lieutenant-Governor.....	77, 90, 97
clerk of.....	97
list of, since organization of state.....	57
official vote by counties, 1899.....	312
Linn county, county officers.....	133
election returns.....	275
times of holding court.....	88
Live stock, assessment of.....	438
taxable value of.....	452
Louisa county, county officers.....	133
election returns.....	276
times of holding court.....	88
Louisiana, United States senators.....	367
congressmen.....	370
popular vote for president, 1896.....	356
state officers.....	378

	PAGE.
Lucas county, county officers	133
election returns	277
times of holding court	88
Lyon county, county officers	134
election returns	277
times of holding court	88
Madison county, county officers	134
election returns	278
times of holding court	88
Maine, United States senators	367
congressmen	370
popular vote for president, 1896	356
state officers	378
Mahaska county, county officers	134
election returns	279
times of holding court	88
Marion county, county officers	135
election returns	279
times of holding court	88
Marshall county, county officers	135
election returns	281
times of holding court	88
Marshals for territory of Iowa, list of	11
Maryland, United States senators	368
congressmen	370
popular vote for president, 1896	356
state officers	378
Massachusetts, United States senators	368
congressmen	370
popular vote for president, 1896	356
state officers	379
Michigan, United States senators	368
congressmen	371
popular vote for president, 1896	356
state officers	379
Mills county, county officers	135
election returns	281
times of holding court	88
Mine inspectors	79
Minnesota, United States senators	368
congressmen	371
popular vote for president, 1896	356
state officers	379
Miscellaneous statistics	411
Mississippi, United States senators	368
congressmen	371
popular vote for president, 1896	356
state officers	379
Missouri, United States senators	368
congressmen	371
popular vote for president, 1896	356

	PAGE.
Missouri--Continued.	
state officers.....	379
Mitchell county, county officers.....	136
election returns.....	282
times of holding court.....	88
Mitchellville Industrial school.....	162
Monona county, county officers.....	136
election returns.....	283
times of holding court.....	88
Monroe county, county officers.....	136
election returns.....	284
times of holding court.....	88
Montana, United States senators.....	368
congressman.....	372
popular vote for president, 1896.....	356
state officers.....	380
Montgomery county, county officers.....	137
election returns.....	285
times of holding court.....	88
Mt. Pleasant hospital for insane.....	163
Muscatine county, county officers.....	137
election returns.....	285
times of holding court.....	88
National and state governments.....	350
National democratic party, national platform, 1896.....	340
national ticket, 1896.....	339
vote by counties, 1896.....	354
vote by states, 1896.....	356
National election 1896, party platforms, etc.....	323
National party (prohibition), national platform, 1896.....	346
national ticket, 1896.....	345
vote by counties, 1896.....	354
National silver party, national platform, 1896.....	348
national ticket, 1896.....	347
Nebraska, United States senators.....	368
congressmen.....	372
popular vote for president, 1896.....	358
state officers.....	380
Nevada, United States senators.....	368
congressman.....	372
popular vote for president, 1896.....	356
state officers.....	380
New Hampshire, United States senators.....	368
congressmen.....	372
popular vote for president, 1896.....	356
state officers.....	380
New Jersey, United States senators.....	368
congressmen.....	372
popular vote for president, 1896.....	356
state officers.....	381

	PAGE.
New Mexico, delegate in congress.....	374
state officers.....	381
New possessions of the United States.....	400
Hawaiian islands.....	402
Island of Guam.....	406
Island of Puerto Rico.....	404
Island of Tutulla.....	407
Island of Wake.....	407
Philippine Islands.....	400
New York, United States senators.....	369
congressmen.....	372
popular vote for president, 1896.....	356
state officers.....	381
Ninth congressional district, vote of 1896, 1898.....	319
Ninth judicial district, list of counties, judges and court reporters.....	83
Nineteenth judicial district, list of counties, judges and court reporters.....	85
Normal school.....	158
attendance at.....	165
North Carolina, United States senators.....	369
congressmen.....	373
popular vote for president, 1896.....	356
state officers.....	381
North Dakota, United States senators.....	369
congressman.....	372
popular vote for president, 1896.....	356
state officers.....	382
O'Brien county, county officers.....	137
election returns.....	286
times of holding court.....	88
Officers Iowa National guard.....	166
Official canvass of vote for state officers.....	155
Official roster Iowa National guard.....	166
Official vote for governor and lieutenant-governor by counties.....	312
Ohio, United States senators.....	369
congressmen.....	372
popular vote for president, 1896.....	356
state officers.....	382
Oil inspectors.....	79
Oklahoma, delegate in congress.....	374
state officers.....	382
Oregon, United States senators.....	368
congressmen.....	372
popular vote for president, 1896.....	356
state officers.....	382
Orphans' home, soldiers'.....	158
Osceola county, county officers.....	138
election returns.....	287
times of holding court.....	88
Page county, county officers.....	138
election returns.....	287
times of holding court.....	88

	PAGE.
Palo Alto county, county officers.....	138
election returns.....	288
times of holding court.....	88
Penitentiary, Anamosa.....	164
Ft. Madison.....	164
Pennsylvania, United States senators.....	368
congressmen.....	372
popular vote for president, 1896.....	356
state officers.....	382
Pension agency for Iowa.....	364
Peoples party, state central committee, 1899.....	223
state platform, 1899.....	221
state ticket, 1899.....	221
vote on governor by counties, 1899.....	312
vote by precincts, 1899.....	230
national platform, 1896.....	335
national ticket, 1896.....	335
Per cent urban to total population of Iowa.....	418
Personal property, live stock, assessment of.....	438
other than live stock, assessment of.....	436
taxable value of live stock and other personal property.....	452
Pharmacy commission.....	105
Platforms, democratic national, 1896.....	330
democratic state, 1899.....	216
national democratic, national, 1896.....	340
national party, national, 1896.....	346
national silver party, national, 1896.....	348
peoples, national, 1896.....	335
peoples, state, 1899.....	221
prohibition, national, 1896.....	344
prohibition, state, 1899.....	219
socialist labor, national, 1896.....	351
socialist labor, state, 1899.....	223
republican, national, 1896.....	323
republican, state, 1899.....	213
united Christian, state, 1899.....	228
Philippine insurrection, chronological record of.....	389
Philippine islands, description, etc.....	400
Plymouth county, county officers.....	139
election returns.....	289
times of holding court.....	88
Pocahontas county, county officers.....	139
election returns.....	290
times of holding court.....	88
Polk county, county officers.....	139
election returns.....	291
times of holding court.....	88
Population of Iowa by counties.....	418
Population of cities and towns over 500 inhabitants.....	411

	PAGE.
Pottawattamie county, county officers.....	140
election returns.....	293
times of holding court.....	88
Poweshiek county, county officers.....	140
election returns.....	294
times of holding court.....	88
President of the United States	361
electoral vote for 1896	357
vote for, by counties, Iowa, 1896	354
vote for, by states, 1896.....	356
vote for, by counties, 1848 to 1896.....	464
Printer, state.....	79
Private secretary to the governor.....	77
Prohibition party, state central committee, 1899.....	220
state platform, 1899	219
state ticket, 1899.....	219
vote by precincts, 1899.....	230
vote on governor by counties, 1899.....	312
national platform, 1896.....	344
national ticket, 1896.....	344
vote by counties, 1896.....	354
vote by states, 1896.....	356
Puerto Rico, island of.....	404
Railroad commissioners	78
list of, since organization of state.....	66
Railroad assessment.....	191
Real estate, assessment of.....	452
Recapitulation of semi-official vote on state officers 1899	311
Redemption of tax sales, various states.....	468
Register of the state of Iowa	56
territory of Iowa.....	10
state land office since organization of state.....	65
Reporter, supreme court.....	82
list of, since organization of state	74
Representatives in congress for Iowa.....	365
Twenty-eighth General Assembly.....	92
Republican party, state central committee, 1899	215
state platform, 1899.....	213
state ticket, 1899.....	213
vote by precincts, 1899	230
vote on governor by counties, 1899.....	312
national platform, 1896.....	323
national ticket, 1896	323
vote by counties, 1896.....	354
vote by states, 1896.....	356
Rhode Island, United States senators.. ..	368
congressmen.....	373
popular vote for president, 1896.....	356
state officers.....	388
Ringgold county, county officers	140
election returns.....	295

	PAGE.
Ringgold county—Continued.	
times of holding court	89
Roster of Iowa National guard.....	166
Salaries of state officers of Iowa.....	81
Sac county, county officers	141
election returns	295
times of holding court	89
School for the deaf.....	161
Scott county, county officers	141
election returns.....	296
times of holding court	89
Second congressional district, vote of 1896, 1898	315
Second constitutional convention, list of members	22
Second judicial district, list of counties, judges and court reporters.....	82
Second legislative assembly of territory of Iowa	14
Secretaries of the board of education	63
Secretaries, territorial	10
Secretary agricultural society	111
board of control.....	78
board of health.....	104
board of pharmacy commissioners.....	105
board of railroad commissioners	78
executive council.....	80
of the senate	97
horticultural society	111
Secretary of state	77
deputy	77
list of, since organization of state	59
Senate organization of Twenty-eighth General Assembly	97
Seventh congressional district, vote of 1896, 1898.....	318
Seventh judicial district, list of counties, judges and court reporters.....	83
Seventh legislative assembly of territory of Iowa	20
Seventeenth judicial district, list of counties, judges and court reporters	85
Shelby county, county officers	141
election returns	297
times of holding court	89
Sioux county, county officers	142
election returns	298
times of holding court	89
Sixth congressional district, vote of 1886, 1898	317
Sixth judicial district, list of counties, judges and court reporters.....	83
Sixth legislative assembly of territory of Iowa	18
Sixteenth judicial district, list of counties, judges and court reporters..	84
Sleeping-car assessment, 1899	201
Socialist labor party, state central committee, 1899	226
state platform, 1899.....	223
state ticket, 1899.	223
vote by precincts, 1899.....	230
vote on governor by counties, 1899.....	312
national platform, 1896	351
national ticket, 1896.....	350
vote by counties, 1896.....	351

	PAGE.
Soldiers' home.....	158
Soldiers' Orphans' home.....	158
South Carolina, United States senators.....	368
congressmen.....	373
popular vote for president, 1896.....	356
state officers.....	383
South Dakota, United States senators.....	368
congressmen.....	373
popular vote for president, 1896.....	356
state officers.....	383
Spanish-American war, chronological record of.....	385
Speaker of the house of the Twenty-eighth General Assembly.....	99
Standing committees of the house Twenty-eighth General Assembly.....	100
senate Twenty-eighth General Assembly..	97
State agricultural society.....	111
State binder.....	80
State board of medical examiners.....	104
State examiner of insurance.....	80
State fish and game warden.....	78
State geologist.....	80
assistant.....	80
State governments.....	375
Alabama.....	375
Alaska.....	375
Arizona.....	375
Arkansas.....	375
California.....	375
Colorado.....	376
Connecticut.....	376
Delaware.....	376
Florida.....	376
Georgia.....	377
Idaho.....	377
Illinois.....	377
Indiana.....	377
Kansas.....	378
Kentucky.....	378
Louisiana.....	378
Maine.....	378
Maryland.....	378
Massachusetts.....	379
Michigan.....	379
Minnesota.....	379
Mississippi.....	379
Missouri.....	379
Montana.....	380
Nebraska.....	380
Nevada.....	380
New Hampshire.....	380
New Jersey.....	381
New Mexico.....	381

	PAGE.
State governments—Continued.	
New York.....	381
North Carolina.....	381
North Dakota.....	382
Ohio.....	382
Oklahoma.....	382
Oregon.....	382
Pennsylvania.....	382
Rhode Island.....	383
South Carolina.....	383
South Dakota.....	383
Tennessee.....	383
Texas.....	383
Utah.....	384
Vermont.....	384
Virginia.....	384
Washington.....	384
West Virginia.....	384
Wisconsin.....	384
Wyoming.....	385
State horticultural society.....	111
State institutions.....	153
State librarian.....	78, 107
State land office, list of registers of.....	65
Statement of fees received by secretary of state.....	428
State normal school, officers and trustees.....	156
attendance.....	165
State officers.....	77
list of, since organization of state.....	56
official vote for, 1899.....	185
salaries of.....	81
State printer.....	79
State teachers' association, officers.....	113
State university, officers and board of regents.....	153
attendance.....	165
State veterinary surgeon.....	78
Statistics, assessment of railways.....	191
assessment of real and personal property.....	436
assessment of sleeping cars.....	201
assessment of telephone and telegraph companies.....	208
criminal.....	165, 433
crop.....	429
inmates of state institutions.....	165
interest laws and statutes of limitation.....	468
Iowa libraries.....	456
miscellaneous.....	411
population of Iowa by counties.....	418
population of cities and towns over 500 inhabitants.....	411
redemption of tax sales, various states.....	468
state election, 1899.....	230

	PAGE.
Story county, county officers	142
election returns	299
times of holding court	89
Superintendent of public instruction.....	77
deputy	77
list of, since organization of state..	63
list of, territorial	11
Superintendent of weights and measures	79
Supreme court of Iowa, clerk.....	82
judges	82
reporter	82
list of associate justices since organization of state,	70
list of chief justices since organization of state .	69
list of clerks since organization of state.....	73
list of reporters since organization of state.....	74
Supreme court, territorial.....	11
Tama county, county officers	142
election returns	300
times of holding court.....	89
Taylor county, county officers	143
election returns	301
times of holding court.....	89
Teachers' association.....	113
Telegraph and telephone companies, assessment of	208
Tennessee, United States senators.....	368
congressmen	374
popular vote for president.....	356
state officers.....	383
Tenth congressional district, vote 1896, 1898	319
Tenth judicial district, counties, court reporters and judges.....	84
Terms of holding district court.....	86
Territory of Iowa, delegates in congress.....	12
members of first legislative assembly.....	13
members of second legislative assembly.....	14
members of third legislative assembly.....	15
members of fourth legislative assembly.....	16
members of fifth legislative assembly	17
members of sixth legislative assembly.....	18
members of seventh legislative assembly.....	20
members of eighth legislative assembly.....	21
territorial officers.....	10 to 12
Texas, United States senators	368
congressmen	374
popular vote for president.....	356
state officers	383
Third congressional district, vote of 1896, 1898.....	316
Third constitutional convention, list of members	23
Third judicial district, list of counties, judges and court reporters. . .	83
Third legislative assembly of territory of Iowa.....	15
Thirteenth judicial district, list of counties, judges and court reporters. .	84

	PAGE'
Transactions of executive council	179
Trans-Mississippi exposition commission.....	180
Treasurer of state.....	77
deputy.....	77
list of, since organization of state	62
Treasurers, territorial	10
Treaty of peace with Spain	393
Tutuila, island of	407
Twelfth judicial district, list of counties, judges and court reporters.....	84
Twentieth judicial district, list of counties, judges and court reporters..	85
Twenty-eighth General Assembly.....	90
house organization	99
house standing committees.....	100
senate organization.....	97
senate standing committees.....	97
Union county, county officers	143
election returns	301
times of holding court	89
United Christian party, state central committee, 1899.....	228
state platform, 1899.....	228
state ticket, 1899.....	227
vote for governor by counties.....	312
United States government.....	361
circuit and district courts	362
congressmen from Iowa.....	365
Fifty-sixth congress.....	367
internal revenue collectors for Iowa.....	363
land office for Iowa.....	364
new possessions	400
pension agency for Iowa.....	364
senators from Iowa	365
treaty of peace with Spain.....	393
University, state	153
Urban population of Iowa, 1895, by counties	418
Utah, United States senators.....	368
congressman.....	374
popular vote for president, 1896.....	356
state officers.....	384
Van Buren county, county officers	143
election returns	302
times of holding court	89
Various jurisdictions over Iowa.....	3
Vermont, United States senator.....	368
congressmen	374
popular vote for president, 1896	356
state officers.....	384
Veterinary surgeon, state.....	78
Virginia, United States senators.....	368
congressmen	374
popular vote for president, 1896.....	356
state officers	384

	PAGE.
Vote for governor, in Iowa, 1899.....	312
Vote for president, in Iowa, 1848-1896.....	484
Wake, island of.....	407
Wapello county, county officers.....	144
election returns.....	303
times of holding court.....	89
Warren county, county officers.....	144
election returns.....	304
times of holding court.....	89
Washington, United States senators.....	368
congressmen.....	374
popular vote for president, 1896.....	356
state officers.....	384
Washington county, county officers.....	144
election returns.....	304
times of holding court.....	89
Wayne county, county officers.....	145
election returns.....	305
times of holding court.....	89
Weather service, director of.....	80
Webster county, county officers.....	145
election returns.....	306
times of holding court.....	89
Weights, legal in Iowa.....	435
West Virginia, United States senators.....	369
congressmen.....	374
popular vote for president, 1896.....	356
state officers.....	384
Winnebago county, county officers.....	145
election returns.....	307
times of holding court.....	89
Winneshiek county, county officers.....	146
election returns.....	307
times of holding court.....	89
Wisconsin, United States senators.....	69
congressmen.....	374
popular vote for president, 1896.....	356
state officers.....	384
Woodbury county, county officers.....	146
election returns.....	308
times of holding court.....	89
Worth county, county officers.....	146
election returns.....	309
times of holding court.....	89
Wright county, county officers.....	147
election returns.....	310
times of holding court.....	89
Wyoming, United States senators.....	369
congressmen.....	374
popular vote for president, 1896.....	355
state officers.....	356

