


Iowa Official Register 1888



ROBERT LUCAS.

FIRST GOVERNOR OF IOWA TERRITORY.

OFFICIAL REGISTER.

EXECUTIVE, JUDICIAL AND COUNTY OFFICERS

OF THE

STATE OF IOWA,

ALSO

TRUSTEES OF STATE INSTITUTIONS, ETC.

JANUARY 1, 1888.

COMPILED BY
FRANK D. JACKSON,
SECRETARY OF STATE.

DES MOINES, IOWA :
CAMPBELL PRINTING COMPANY.
1888.

IOWA IN HISTORY.

THE territory embraced within the present State of Iowa is but a fraction of the vast domain originally discovered by French Jesuit missionaries ^a during their frequent early incursions into the wilds of the Northwest, and taken possession of and annexed as French territory by right of discovery.

In the year 1763, after almost a hundred years of peaceful possession, France ceded to the Spaniards all her possessions lying beyond the Mississippi river, and this vast rich territory remained under the management of Spanish authorities until the beginning of the present century, ^b when it again came into the possession of France.

In 1803 ^c the treaty known as the "Louisiana purchase" was consummated, whereby France, in consideration of \$15,000,000, relinquished all her rights and title to the territory beyond the Mississippi valley, west to an indefinite boundary. Thus, for an inconsiderable sum, France parted forever from a tract of the richest and fairest land beneath the sun, the size and possibilities of which she little dreamed of or seemed to care. It stretched from the gulf the full length and beyond the source of the Mississippi, and from its valley on the east to beyond the western mountain ranges—over a million square miles—a mighty "landscape of lakes and rivers, of fertile lands and wooded hills and mountain slopes, where stores of inexhaustible wealth lay buried in the earth." Thus, too, our own Republic purchased better than the most sanguine friend of the scheme could ever realize. Not as the result of conquest, with reverse of arms to the vanquished and costly triumph to the victor; not at the cost of blood came this great accession of territory, but the result of peaceable negotiation, and at a price at that time in history considered fairly equivalent, as becomes a nation which acknowledges and respects the rights of all.

^a James Marquette and Louis Joliet. 1673.

^b Treaty of St. Idelfonso, 1800.
Thomas Jefferson, President.

On the 31st of October, 1803, Congress passed an act providing that all military, judicial and civil powers exercised in governing this new acquisition should be "vested in such persons and exercised in such manner as the President of the United States shall direct." A year later (1804) the territory was divided, that part lying south of the 33d parallel becoming the Territory of Orleans, and that portion north of said line the District of Louisiana; the executive government of the latter division was placed under the control of General William Henry Harrison, then Governor of Indiana, and the judiciary under the direction of the judges of Indiana Territory.

In 1805, Congress again made an important change; on the 4th day of July of that year, this district became the territory of Louisiana, with executive and judicial powers vested in a Governor (term of office, three years) and three judges (official term, four years each) to be appointed by the President, with the consent of the Senate.

December 7, 1812, the territory again underwent a great change, on that day becoming the Territory of Missouri, with the addition of an important factor in its government, that of a legislative department, consisting of a Council and House of Representatives, the latter composed of one Representative for every five hundred free white male inhabitants, to be elected every two years by the votes of free white male tax-paying citizens. The Council, consisting of nine members, was to be chosen by the President of the United States (with the approval of the Senate) from citizens residents of the Territory, for an official term of five years.

Vetoing power, absolute, was vested in the Governor. Congress, however, on the 29th day of April, 1816, enlarged the power of the people, granting, among other concessions, the right of popular vote to select the Council.

March 4, 1821, Congress passed an act defining the boundaries of Missouri, and it was admitted to the sisterhood of States. This division left all that vast expanse of territory of which the present States of Iowa, Wisconsin, and Minnesota are a part, again directly under the jurisdiction of Congress, in which condition it seems to have remained until the middle of 1834, when it was attached to the Territory of Michigan.

Only as a matter of history, however, had these great changes affected in the least what is now known as Iowa, for it was not until the year 1833, the year previous to annexation to Michigan, that white people manifested any special interest in its settlement.

Under the alliance with Michigan, the two first counties, "Demoine" and "Dubuque,"^d were organized. The limit of these counties was defined by an act of the Territorial Legislature of Michigan^e as follows:

"AN ACT to lay off and organize counties west of the Mississippi River:

"SECTION 1. *Be it enacted by the Legislative Council of the Territory of Michigan,* That all that district of country which was attached to the Territory of Michigan, by the act of Congress entitled 'An Act to attach the territory of the United States west of the Mississippi River, and north of the State of Missouri, to the Territory of Michigan,' approved June twenty-eight, eighteen hundred and thirty-four, and to which the Indian title has been extinguished, which is situated to the north of a line to be drawn due west from the lower end of Rock Island to Missouri River, shall constitute a county and be called Dubuque; the said county shall constitute a township which shall be called Julien; the seat of justice shall be established at the village of Dubuque until the same shall be changed by the judges of the county court of said county.

"SEC. 2. All that part of the district aforesaid, which was attached as aforesaid to the Territory of Michigan, and which is situated south of the said line to be drawn west from the lower end of Rock Island, shall constitute a county, and be called Demoine; the said county shall constitute a township, and be called Flint Hill; the seat of justice of said county shall be at such place therein as shall be designated by the judges of the county court of said county.

"SEC. 3. A county court shall be and hereby is established in each of said counties."

Previous to 1832, this portion of the "Louisiana Purchase" was in possession of several powerful and warlike tribes of Indians known as Foxes, Sacs, Pottawattamies, and Iowas, and it was not until after a protracted contest with these tribes combined with the hostile and wily Sioux in what is commonly known as the "Black Hawk war," that a treaty was concluded at Rock Island^f and the white people came into peaceful possession of Iowa.

^d Many of the old records have this name spelled "Du Buque."

^e Approved September 6, 1834.

^f September 21, 1832. Ratified Feb. 13, 1833, to take effect June 1st, of same year.

The Territory of Wisconsin was organized on the third day of July, 1836, carrying with it the two counties of Demoine and Dubuque. General Henry Dodge, an officer of the regular army, was commissioned Governor.

By provisions of the organic act all free white male citizens were entitled to vote without regard to property qualifications.^g A Legislature, consisting of two Houses, was established, the members to be chosen by direct vote of the people.

At an election held in the Territory of Wisconsin in 1836, the following named persons were elected as members of the Legislature:

FROM THE COUNTY OF DEMOINE: *Council.*—Jeremiah Smith, Jr., Joseph B. Teas, Arthur B. Inghram. House of Representatives—Isaac Leffler, Thomas Blair, John Box, George W. Teas, David R. Chance, Warren L. Jenkins, John Reynolds.

FROM THE COUNTY OF DUBUQUE: *Council.*—Thomas McCraney, John Foley, Thomas McKnight. House of Representatives.—Loring Wheeler, Hardin Nowlin, Hosea T. Camp,^h Peter H. Engle, Patrick Quigley.ⁱ

The first session of the Legislature was held at Belmont, Iowa county,^j commencing October 25, 1836, and ending December 9, 1836. The second session was held at Burlington, Demoine county, commencing November 6, 1837, and ending January 20, 1838.^k

An extra session was held at Burlington in June of same year.

The relationship thus existing between the counties of Wisconsin under one territorial government terminated July 3, 1838, with the organization by the general government, of the people west of the Mississippi river, into a separate territory to be known by name as IOWA.^l

^g In regard to this matter the Historical Census says, "In no part of the country, east of the western line of the State of Iowa, except in Iowa and Minnesota, has it been true that the people have always exercised the right of suffrage without the prepayment of some sort of a tax."

^h Died before second session, and succeeded by Alex McGregor.

ⁱ Resigned January 17, 1838.

^j Now Lafayette county, Wis. Peter Hill Engle, of Dubuque, elected Speaker.

^k Arthur B. Inghram, President of the Council, and Isaac Leffler, Speaker of the House, both of Demoine county. The latter was succeeded as Speaker at the extra session by a member from Milwaukee.

^l Act approved June 12, 1838. Population, 22,859.

President Martin Van Buren appointed Robert Lucas, of Ohio, Governor, and William B. Conway,^m of Pennsylvania, Territorial Secretary.

In compliance with a proclamation of Governor Lucas, dated August 15, 1838, a Legislature, consisting of a Council composed of thirteen members, and a House of twenty-six Representatives, was chosen at the first territorial election, held September 10, 1838. This, the first Legislature, convened at Burlington, the capital, November 12 of the same year, and adjourned January 25, 1839. Jesse B. Browne, of Lee county, was elected President of the Council, with B. F. Wallace as Secretary, while William H. Wallace, of Henry county, was chosen Speaker of the House, and Joseph T. Fales Chief Clerk. At this general election was chosen the first delegate to Congress (XXV), W. W. Chapman, B. F. Wallace, D. Rorer, and Peter Hill Engle being the most conspicuous candidates, with result favorable to the first-named candidate.

The question of boundary line between Missouri and Iowa became a prominent one in 1838, and came near terminating in a civil war; the militia and volunteers were called out on both sides of the border, and active preparations for open hostilities commenced. The matter was, however, adjusted by the Supreme Court of the United States, favorable, largely, to the claims of Iowa.

CONSTITUTIONAL CONVENTIONS.

The second Territorial Legislature (1840) passed an act (approved July 4th), providing for holding an election for the purpose of voting upon the question of calling a convention for formulating a constitution. At this election the proposition to hold a convention was voted down. A similar proposition was submitted to the people at the election of 1842 with like result. Two years later (1844) the question was again agitated, and resubmitted at the April election, and carried by a majority of 3,913. At the August election following, delegates to the contemplated convention were elected.

The convention met at the capitol, in Iowa City, October 7, 1844, ⁿ

^m Died during term of office, November, 1839; succeeded by James Clarke.

ⁿ Shepherd Lefler, of Des Moines county, was elected President, and George S. Hampton Secretary.

and continued its session throughout that month, adopting a constitution which, with State boundaries as fixed by Congress, was, in April, 1845, submitted to the people for ratification and rejected. This constitution was again submitted to popular vote in August, 1845, with State boundaries as originally anticipated by the convention, and again met the fate of previous elections.

The seventh and last Territorial Assembly (second session, 1845) passed an act January 17, 1846, providing for holding a second constitutional convention, and designating April 6, 1846, as the date for the election of delegates. This convention convened in Iowa City on May 4th of same year, and adjourned May 19th, ^o after formulating a constitution which was afterwards ratified and adopted by the people at an election held August 3, 1846, by the small majority of 456 votes.

Agreeably to an act of the Legislature of the State, approved January 24, 1855, entitled "An act providing for the revision or amendment of the constitution of the State," the third constitutional convention assembled at Iowa City, January 19, 1857, ^p and having completed its labors adjourned March 5th, following.

The constitution adopted by this convention was ratified by the people at an election held August 3, 1857, and took effect by proclamation of the Governor, September 3, 1857. At this election 40,311 votes were cast for the constitution and 38,681 against.

The constitution adopted by the convention of 1846 (second convention) having been duly presented to Congress, on December 28, 1846, an act was passed for the admission of Iowa as the twenty-ninth State in the Federal Union. ^q

The population of the new State at the time of admission was about 102,388, ^r and its area 35,228,200 acres, or 56,025 square miles. This tract is larger than England, or twice as large as Scotland.

^o Enos Lowe, of Des Moines county, temporary President, and Wm. Thompson permanent President.

^p Francis Springer, of Louisa county, elected President, and Thomas J. Sanders Secretary.

^q At which time she came into possession of 500,000 acres of school lands.

^r Eight of the counties estimated.

The first election for State officers was held on the 26th day of October, 1846,⁵ pursuant to proclamation of Governor James Clarke, resulting in the election of Ansel Briggs, of Jackson county, as the first State Governor; Elisha Cutler, Jr., of Van Buren county, as Secretary of State; Joseph T. Fales, of Des Moines county, Auditor of Public Accounts; and Morgan Reno, of Johnson county, Treasurer; also members of the Legislature in the several districts.

The first State Legislature assembled at Iowa City, November 30, 1846, and adjourned February 25, 1847. This body was composed of nineteen Senators and forty Representatives.⁴

LOCATION OF THE CAPITAL.

The first session of the Legislature at Burlington (Wisconsin Territory) convened November 6, 1837, in a common two-story frame house constructed for the purpose. During the winter this building was destroyed by fire, and the Legislature met during the remainder of the session in "Old Zion" Methodist Church.

In the fall of 1837, the question of a separate territorial organization for Iowa was agitated, and through the indefatigable efforts of Gen. George W. Jones, then delegate in Congress, the scheme was finally successful. The organic act appropriated the sum of \$20,000 for the erection of public buildings for the use of the new territorial government. Late in the session of the first Territorial Assembly (act approved Jan. 21, 1839), a committee was appointed⁶ to select a site within the limits of Johnson county, for a permanent seat of government. They accordingly selected the location and laid out a town to be called Iowa City, the first sale of lots taking place August 16, 1839. A plan for the new capitol building was adopted (cost not to exceed \$51,000) and the work fully inaugurated.

⁵ First Presidential election, 1848, Cass, Dem., plur 1,009 1852, Pierce, Dem., maj 303. 1856, Fremont, Rep., plur. 7,784. 1860, Lincoln, Rep., maj. 12,487 1864, Lincoln, Rep., maj 39,479. 1868, Grant, Rep., maj. 46,359. 1872, Grant, Rep., maj. 58,149. 1876, Hayes, Rep., maj 50,191. 1880, Garfield, Rep., maj. 45,099. 1884, Blaine, Rep., maj 18,567. Electoral vote - Four from 1848 to 1864, then eight to 1872; then eleven to 1880; now thirteen.

⁴ Thomas Baker, elected President at the regular session, and John B. Russell, Secretary; Thomas Hughes, elected President at special session, Jan. 4, 1848.

⁶ Committee—Chauncy Swan, John Rolands, Robert Ralston; legislated out of office Jan. 14, 1841.

The fourth Legislative Assembly met at Iowa City, the new capital, December 6, 1841, but, as the new capitol building was uncompleted, a temporary frame building was occupied, and it was not until the meeting of the fifth Assembly, December 5, 1842, that the new building was ready for occupancy, though still in an unfinished condition.

The first General Assembly under the State constitution met at Iowa City, November 30, 1846. The rapid growth of the State west and away from the valley of the Mississippi, now seemed to demand the removal of the seat of government to some point in the interior, and near the close of the session a bill was introduced (approved Feb. 22, 1847,) providing for such relocation. It also provided for the appointment of three commissioners to select the location, survey and plat into town lots, and sell the said lots (not to exceed two in each block) at public sale, and make full report to the Governor. This bill having become a law, the committee^v met and selected Monroe City, in Jasper county, as the location, and the first sale of lots took place. The selection of Monroe City, however, does not seem to have met with the approval of the State at large, and we find that the second General Assembly, which convened at Iowa City, December 4, 1848, by an act approved January 15, 1849, terminated the functions of the committee and declared Monroe City vacated, the money to be returned to the purchasers of lots.

The last appropriation of \$4,000 to finish the capitol at Iowa City^v was made in 1854, making the whole cost in the neighborhood of \$125,000, divided between the general government, the State treasury and proceeds derived from sale of lots in Iowa City.

Bills were introduced into the Third General Assembly for the removal of the seat of government to a more central location, Pella and Fort Des Moines being the most conspicuous aspirants, and an act for removal to the latter place was lost on third reading. At the following session a bill for removal to Fort Des Moines was barely defeated upon final vote.

It was not, however, until the meeting of the Fifth General Assembly that an act was passed relocating the capitol "within two miles

^v John Brown, Lee county; Joseph D. Hoag, Henry county, and John Taylor, Jones county, *Committee*.

of the Raccoon forks" of the Des Moines river, and providing for appointment of a commission. ^w Accordingly, a site was selected and a company of private individuals erected the building necessary for a capitol. This building was acquired by the State, by purchase, in 1864. Upon completion of the building at Des Moines, Governor Grimes issued a proclamation, dated October 19, 1857, declaring that city to be the capital of Iowa. It was not, however, until in December that the complete removal of the office fixtures and books of the State was effected, and the last load drawn by oxen upon bob-sleds, through wind, rain, and snow, entered the new capitol.

As years passed, the incapacity of the old building became more and more apparent, consequently, on April 6, 1868, an act for the erection of a new capitol building was passed by the Twelfth General Assembly, and April 18, 1870, an additional act was passed creating a Board of Capitol Commissioners. In compliance with the latter act, G. M. Dodge, of Council Bluffs; James F. Wilson, Fairfield; James Dawson, Washington; Simon G. Stein, Muscatine; James O. Crosby, Garnavillo; Charles Dudley, Agency City; John N. Dewey, Des Moines; William L. Joy, Sioux City, were appointed said Board, with Governor Samuel Merrill President *ex-officio*. Cochrane & Piquenard were selected as architects, James Appleyard local superintendent, and Frank Pelton engineer. A. R. Fulton, of Des Moines, was, upon the organization of the Board, elected Secretary, and the work was pushed forward with vigor. Thursday, November 23, 1871, the corner-stone, hewn from a huge prairie bowlder, was laid with appropriate ceremony.

The Fourteenth General Assembly (1872) reorganized the Board. Under its regulation a new Board was appointed, consisting of the Governor *ex-officio* President, and Messrs. John G. Foote, of Burlington, Maturin L. Fisher, of Farmersburg, Peter A. Dey and R. S. Finkbine, of Iowa City, with Messrs. Cochrane & Piquenard, of Springfield, Illinois, as architects, R. S. Finkbine, of Iowa City, su-

^w Commission to locate capitol at Fort Des Moines—Lincoln Clarke, Dubuque county (declined); Guy Wells, Lee county; Stewart Goodrell, Washington county; J. A. L. Crookham, Mahaska county, Benjamin R. Pegram, Pottawattamie county; J. H. D. Street (appointed *vice* Clarke).

perintendent of construction, and Ed. Wright Secretary; which organization, with the exception of Mr. Fisher, * who was succeeded by Mr. Cyrus Foreman, of Osage, Mr. Cochrane, retired, and Mr. Piquenard,† succeeded by Messrs. Bell & Hackney, of Des Moines, was continued until June 30, 1886, at which time their terms of office expired by provision of an act of the Twenty - First General Assembly.

The capitol building was dedicated with appropriate ceremony January 17, 1884. The building stands upon an elevation of some hundred and twenty feet above the river, and presents a magnificent appearance of symmetrical design, yet massive in construction.

The length of the building, including the porticos, is 363 feet, 8 inches; extreme width, 246 feet, 11 inches; height, to top of finial, over center dome, 275 feet; and the building covers 58,850 square feet of ground. There are in all ninety - seven rooms in the building, and thirty - two kinds of marble and twelve kinds of wood were used in their finish. To furnish water, gas, and heat, 241,012 feet of pipe, equal to forty - five miles, was used. The cost of constructing the building has been \$2,876,300, and of this amount not a dollar has been charged as misapplied. The report of an expert, charged with settlement with the commission, after an examination and computation of 3,735 vouchers and bills, says:

"It was found that among all the mass of figures errors had been detected in only thirty - one vouchers, in amounts from three cents to thirty - four dollars. Of these thirty - one vouchers, sixteen were against the Commissioners, for which they were charged \$37.73, and fifteen in their favor, for which they were credited \$33.96, leaving a balance against the Commissioners of \$3.77."

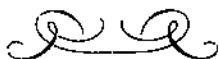
What shall be said, in conclusion, of the future of this great, growing State? Less than fifty years ago the Indian trail was the only path that marked its boundless prairies; then came the pioneer, with his white covered wagon, "prairie schooner," threading his toilsome way, planting the seeds of civilization along every winding river and prolific valley. Then, as a matter of progress, came the stage coach, until to-day *eight thousand miles* of railway connects every county and almost every neighborhood within its borders.

* Died February 5, 1879.

† Died November, 1876.

Its people are found helping to build up every State and Territory throughout the West. In every western mining camp, in every section open to homesteaders, the man who once lived in Iowa may be found, and yet it has almost two millions of people left.

In the small percentage of illiteracy among its inhabitants; in the production of grain *per capita* and per acre; in the number of its live stock and value of its dairy products; in the spirit of thrift and enterprise and of loyalty to the State and general government, and many other factors which tend to make a prosperous and happy people, IOWA STANDS AT THE HEAD.



EXECUTIVE.

	Term Expires
WILLIAM LARRABEE, Governor, Fayette Co.	1889
FRED'K W. HOSSFELD, Private Secretary to the Governor, Fayette Co.	
J. A. T. HULL, Lieutenant-Governor, Polk Co.	1889
FRANK D. JACKSON, Secretary of State, Butler Co.	1888
C. S. BYRKIT, Deputy Secretary of State, Appanoose Co. ...	
JAMES A. LYONS, Auditor of State, Guthrie Co.	1888
D. F. MCCARTHY, Deputy Auditor of State, Mitchell Co. ...	
VOLTAIRE P. TWOMBLY, Treasurer of State, Van Buren Co. ..	1888
JOHN WHITTEN, Deputy Treas. of State, Van Buren Co. ...	
HENRY SABIN, Superintendent of Public Instruction, Clinton County	1889
IRA C. KLING, Deputy Superintendent Public Instruction, Cerro Gordo Co.	
*WILLIAM L. ALEXANDER, Adjutant-General, Lucas Co.	
*E. R. HUTCHINS, Commissioner of Labor Statistics, Polk Co. ...	
*JOSHUA A. SMITH,	} State Mine Inspectors
*JAMES E. STOUT,	
*THOMAS BINKS,	
*JOHN BLANCHARD, State Inspector of Oils, P. O., Dubuque ...	
*MRS. S. B. MAXWELL, State Librarian, Guthrie Co.	
†GEORGE E. ROBERTS, State Printer, Webster Co.	1889
†L. S. MERCHANT, State Binder, Linn Co.	1889
*PROF. NATHAN R. LEONARD, Superintendent of Weights and Measures, P. O., Iowa City	
GUSTAVUS HINRICHS, Director Weather Service, Iowa City.	
*HENRY D. SHERMAN, Dairy Commissioner, Jones Co.	
*EDWARD D. CARLTON, Fish Commissioner, P. O., Spirit Lake	

* Appointed by the Governor.

† Elected by the Legislature.

NOTE.—Where not otherwise stated, the post-office address of State officers is Des Moines.

- *M. STALKER, State Veterinary Surgeon, Keokuk Co.-----
- *PETER A. DEY, Iowa City, }
 *SPENCER SMITH, Council Bluffs, } Railroad Commissioners--
 *LORENZO S. COFFIN, Ft. Dodge, }
- W. W. AINSWORTH, Secretary Board of Railroad Commission-
 ers, Polk Co.-----
- *ED WRIGHT, Custodian of Public Property, Polk Co.-----
- J. A. SANFORD, Clerk of Executive Council, Polk Co.-----

* Appointed by the Governor.

NOTE.—Where not otherwise stated, the post-office address of State officers is Des Moines.



FEDERAL OFFICERS.

U. S. Circuit and District Courts.

HON. SAMUEL F. MILLER, Associate Justice U. S. Supreme Court,
Washington, D. C.

HON. DAVID BREWER, U. S. Circuit Judge, Leavenworth, Kansas.

Eighth Judicial Circuit.

Composed of the District of Minnesota, Northern and Southern Districts of Iowa, Eastern and Western Districts of Missouri, Eastern and Western Districts of Arkansas, District of Nebraska, District of Colorado, and District of Kansas.

HON. J. M. LOVE, U. S. District Judge, Southern District, Keokuk,
Iowa.

HON. O. P. SHIRAS, U. S. District Judge, Northern District, Dubuque,
Iowa.

HON. D. O. FINCH, U. S. Attorney, Southern District, Des Moines,
Iowa.

HON. T. P. MURPHY, U. S. Attorney, Northern District, Sioux City,
Iowa.

E. R. MASON, Clerk U. S. Circuit Court, Southern District, Des
Moines, Iowa.

A. J. VAN DUZEE, Clerk U. S. Circuit and District Court, Northern
District, Dubuque, Iowa.

H. K. LOVE, Clerk U. S. District Court, Southern District, Des
Moines, Iowa.

ED. CAMPBELL, JR., U. S. Marshal, Southern District, Fairfield,
Iowa.

WM. M. DESMOND, U. S. Marshal, Northern District, Clinton, Iowa.

U. S. Pension Agent

HON. C. S. LAKE, Des Moines, Iowa.

U. S. Internal Revenue Collectors.

Third District.—BYRON WEBSTER, Dubuque, Iowa.

HENRY A. SCHUNK, Deputy, Dubuque.

JAMES J. MURRAY, Deputy, Dubuque.

LOUIS F. NELSON, Deputy, Decorah.

T. O. WALKER, Deputy, Marshalltown.

WM. THOMPSON, Deputy, Humboldt.

ROBERT G. GRADY, Deputy, Sioux City.

A. S. GARRETSON, Deputy, Sioux City.

Fourth District.—AUGUST H. KUHLEMEIER, Burlington, Iowa.

EDWARD S. PHELPS, Deputy, Burlington.

THOMAS HOOKER, Deputy, Des Moines.

JOHN J. NORTON, Deputy, Burlington.

W. H. STACKHOUSE, Deputy, Davenport.

A. J. HERSHIRE, Deputy, Iowa City.

JOHN H. WATTS, Deputy, Des Moines.

J. C. LANGE, Deputy, Council Bluffs.

THOMAS R. LEE, Deputy, Red Oak.

M. A. THOMPSON, Deputy, Davenport.

J. J. CURRIER, Deputy, Keokuk.

M. M. IVES, Deputy, Ottumwa.

U. S. Land Office.

M. D. MCHENRY, Receiver, U. S. Land Office, Des Moines.

WILLIAM PORTER, Register U. S. Land Office, Des Moines.

United States Senators.

WILLIAM B. ALLISON	-----	Dubuque.
	(Term expires 1891.)	
JAMES F. WILSON	-----	Fairfield.
	(Term expires 1889)	

Representatives in Congress.

<i>First District</i> —John H. Gear	-----	Burlington.
<i>Second District</i> —Walter I. Hayes	-----	Clinton.
<i>Third District</i> —D. B. Henderson	-----	Dubuque.
<i>Fourth District</i> —William E. Fuller	-----	West Union.
<i>Fifth District</i> —Daniel Kerr	-----	Grundy Center.
<i>Sixth District</i> —J. B. Weaver	-----	Bloomfield.
<i>Seventh District</i> —E. H. Conger	-----	Des Moines.
<i>Eighth District</i> —A. R. Anderson	-----	Sidney.
<i>Ninth District</i> —Joseph Lyman	-----	Council Bluffs.
<i>Tenth District</i> —A. J. Holmes	-----	Boone.
<i>Eleventh District</i> —Isaac S. Struble	-----	Le Mars.

(Terms of all Representatives in Congress expire March 4, 1889.)

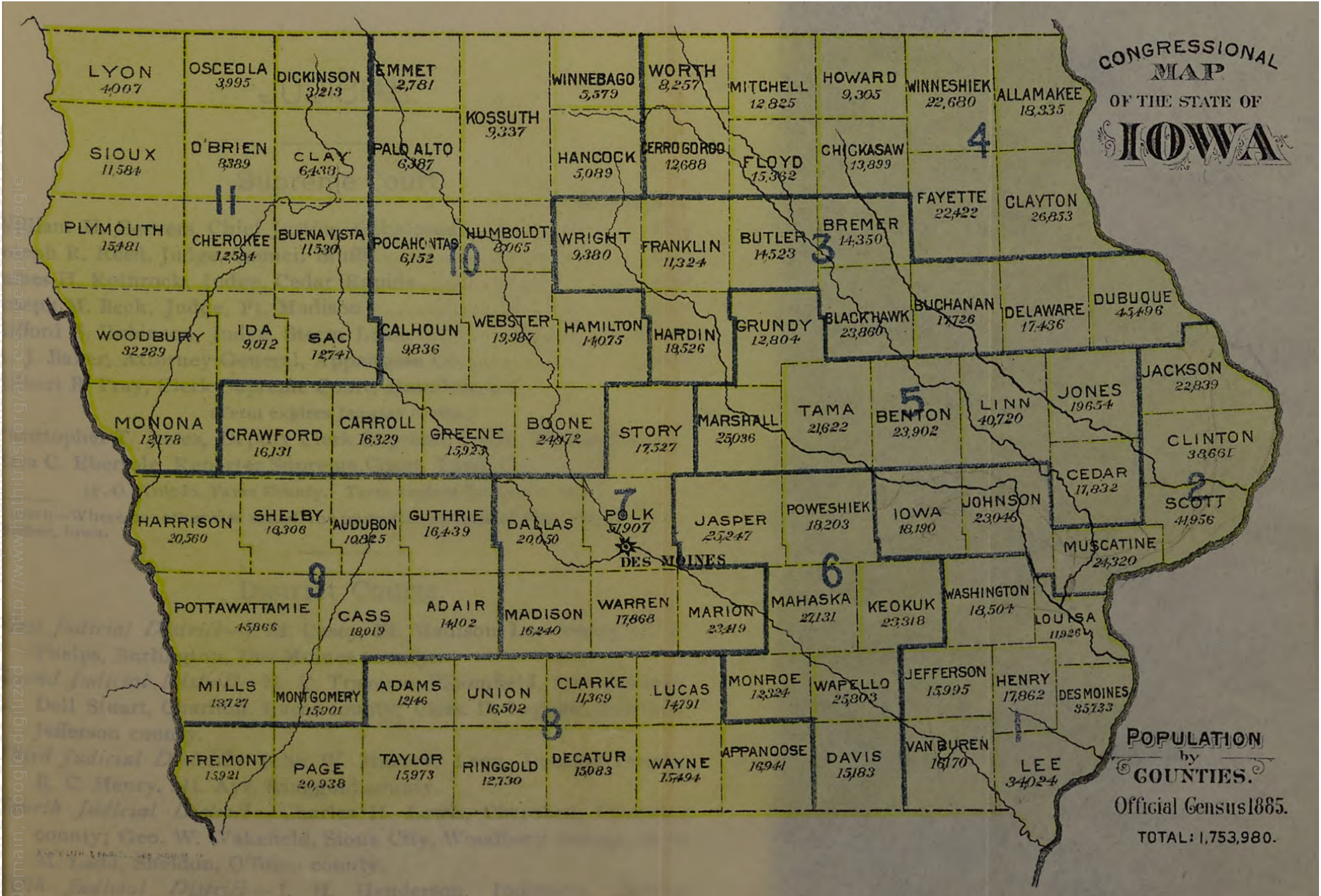
The 47th Congress (1882) provided that after March 4, 1883, the House of Representatives be composed of 325 members, apportioned among the several States under the 10th general census (1880). This gave the State of Iowa eleven Representatives.

Under the State census of 1885, the basis of representation would be one for every 159,452 inhabitants.

Population of Congressional Districts, Census of 1885.

First District	-----	Seven counties	-----	149,214
Second District	-----	Six counties	-----	169,017
Third District	-----	Nine counties	-----	172,621
Fourth District	-----	Ten counties	-----	162,626
Fifth District	-----	Seven counties	-----	161,570
Sixth District	-----	Seven counties	-----	147,209
Seventh District	-----	Six counties	-----	147,011
Eighth District	-----	Eleven counties	-----	166,888
Ninth District	-----	Nine counties	-----	171,745
Tenth District	-----	Fourteen counties	-----	160,643
Eleventh District	-----	Thirteen counties	-----	143,441

Generated on 2019-07-11 15:12 GMT / http://hdl.handle.net/2027/iaw.31858029575432
Public Domain, Google-digitized / http://www.hathitrust.org/access_use#pd-google



CONGRESSIONAL
MAP
OF THE STATE OF
IOWA

POPULATION
by
COUNTIES.
Official Census 1885.
TOTAL: 1,753,980.

JUDICIAL.

Supreme Court.

	Term expires.
William H. SeEVERS, Chief Justice, Oskaloosa.....	1888
Joseph R. Reed, Judge, Council Bluffs.....	1889
James H. Rothrock, Judge, Cedar Rapids.....	1890
Joseph M. Beck, Judge, Ft. Madison.....	1891
Gifford S. Robinson, Judge, Storm Lake.....	1893
A. J. Baker, Attorney-General, Appanoose Co.....	1888
Gilbert B. Pray, Clerk Supreme Court, Hamilton Co.	

(Term expires January 1, 1891.)

Christopher T. Jones, Deputy Clerk Supreme Court, Washington Co.
Ezra C. Ebersole, Reporter Supreme Court, Tama Co.

(P. O., Toledo, Tama County. Term expires January 1, 1891.)

NOTE—Where not otherwise stated, the post-office address of State Officers is Des Moines, Iowa.

District Courts.

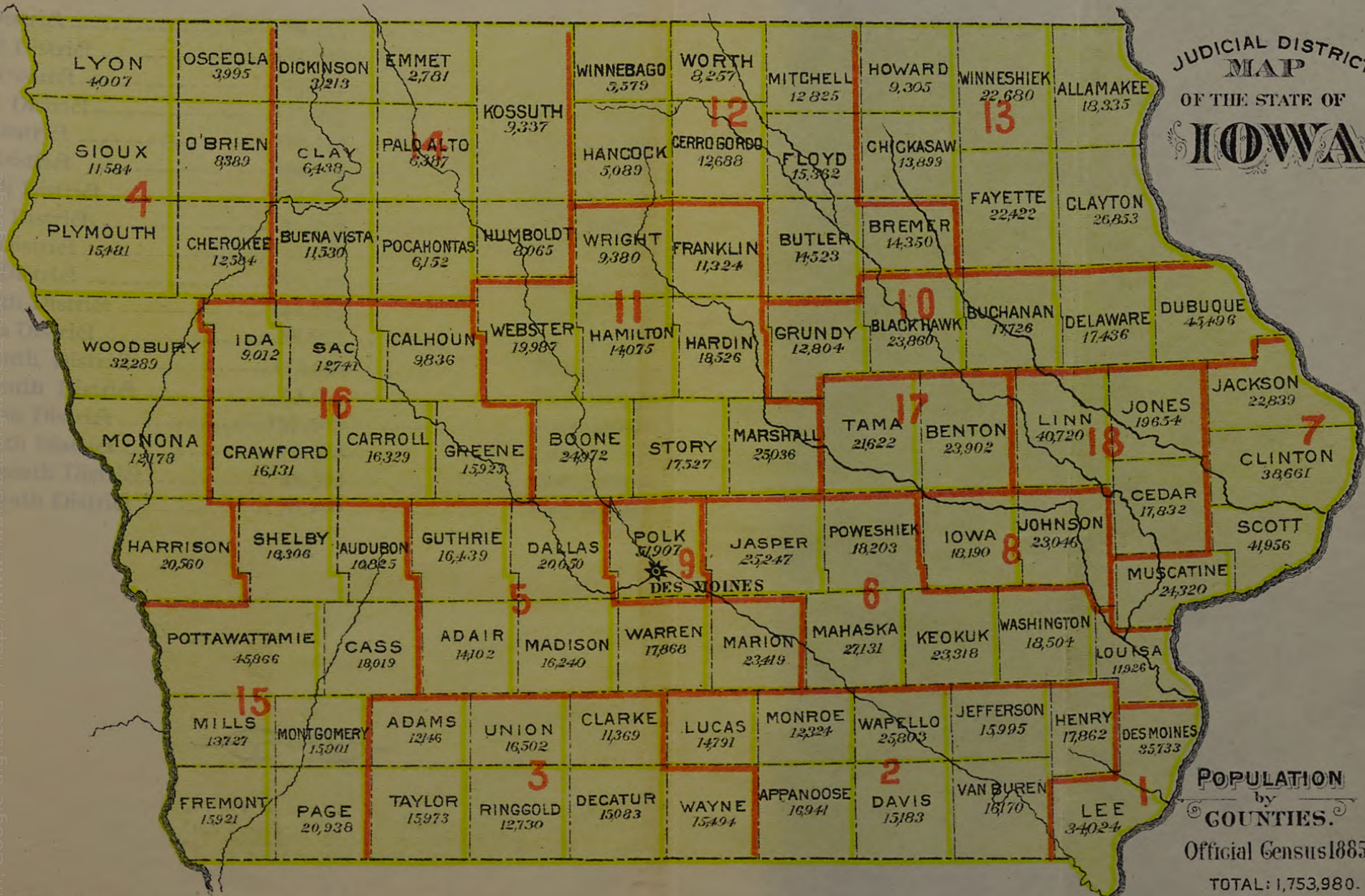
- First Judicial District*—J. M. Casey, Ft. Madison, Lee county; C. H. Phelps, Burlington, Des Moines county.
- Second Judicial District*—H. C. Traverse, Bloomfield, Davis county; Dell Stuart, Chariton, Lucas county; Chas. D. Leggett, Fairfield, Jefferson county.
- Third Judicial District*—John W. Harvey, Leon, Decatur county; R. C. Henry, Mt. Ayr, Ringgold county.
- Fourth Judicial District*—Charles H. Lewis, Cherokee, Cherokee county; Geo. W. Wakefield, Sioux City, Woodbury county; Scott M. Ladd, Sheldon, O'Brien county.
- Fifth Judicial District*—J. H. Henderson, Indianola, Warren county; O. B. Ayres, Knoxville, Marion county; A. W. Wilkin-
son, .. set, Madison county.

- Sixth Judicial District*—J. Kelley Johnson, Oskaloosa, Mahaska county; David Ryan, Newton, Jasper county; W. R. Lewis, Montezuma, Poweshiek county.
- Seventh Judicial District*—A. J. Leffingwell, Lyons, Clinton county; C. M. Waterman, Davenport, Scott county; W. F. Brannan, Muscatine, Muscatine county.
- Eighth Judicial District*—S. H. Fairall, Iowa City, Johnson county.
- Ninth Judicial District*—Josiah Given, W. F. Conrad and Marcus Kavanagh, Jr., Des Moines, Polk county.
- Tenth Judicial District*—C. F. Couch, Waterloo, Black Hawk county; J. J. Ney, Independence, Buchanan county; D. J. Lenehan, Dubuque, Dubuque county.
- Eleventh Judicial District*—D. D. Miracle, Webster City, Hamilton county; John L. Stevens, Ames, Story county; S. M. Weaver, Iowa Falls, Hardin county.
- Twelfth Judicial District*—John B. Cleland, Osage, Mitchell county; George W. Ruddick, Waverly, Bremer county.
- Thirteenth Judicial District*—L. O. Hatch, McGregor, Clayton county; C. T. Granger, Waukon, Allamakee county.
- Fourteenth Judicial District*—George H. Carr, Emmetsburg, Palo Alto county; Lot Thomas, Storm Lake, Buena Vista county.
- Fifteenth Judicial District*—A. B. Thornell, Sidney, Fremont county; George Carson, Council Bluffs, Pottawattamie county; H. E. Deemer, Red Oak, Montgomery county; C. F. Loofbourow, Atlantic, Cass county.
- Sixteenth Judicial District*—J. P. Conner, Denison, Crawford county; J. H. Macomber, Ida Grove, Ida county.
- Seventeenth Judicial District*—L. G. Kinne, Toledo, Tama county.
- Eighteenth Judicial District*—J. D. Giffen, Marion, Linn county; J. H. Preston, Cedar Rapids, Linn county.

Judges of Superior Courts.

- Cedar Rapids*—John T. Stoneman.
Council Bluffs—E. E. Aylesworth.
Keokuk—Henry Bank, Jr.
Creston—Geo. P. Wilson.

JUDICIAL DISTRICT
MAP
OF THE STATE OF
IOWA



POPULATION
by
COUNTIES.
Official Census 1885.
TOTAL: 1,753,980.

Generated on 2019-07-11 15:14 GMT / http://hdl.handle.net/2027/iau.31858029575432
Public Domain, Google-digitized / http://www.hathitrust.org/access_use#pd-google

Population of Judicial Districts, Census of 1885.

First District	69,757	Two judges.
Second District	134,277	Three judges.
Third District	99,297	Two judges.
Fourth District	121,067	Three judges.
Fifth District	108,118	Three judges.
Sixth District	124,329	Three judges.
Seventh District	127,776	Three judges.
Eighth District	41,236	One judge.
Ninth District	51,907	Three judges.
Tenth District	117,322	Three judges.
Eleventh District	140,827	Three judges.
Twelfth District	88,673	Two judges.
Thirteenth District	113,494	Two judges.
Fourteenth District	53,903	Two judges.
Fifteenth District	157,503	Four judges.
Sixteenth District	79,972	Two judges.
Seventeenth District	45,524	One judge.
Eighteenth District	78,206	Two judges.



THE EXECUTIVE COUNCIL.

WILLIAM LARRABEE, Governor.

FRANK D. JACKSON, Secretary of State.

J. A. LYONS, Auditor of State.

VOLTAIRE P. TWOMBLY, Treasurer of State.

The Governor, Auditor, Secretary and Treasurer of State, or any three of them, constitute the Executive Council.

The Executive Council (originally called the Census Board), have in charge under provisions of the Code, the preparation and direction of all matters relative to taking the census of the State.

They have charge, care and custody of all property of the State (where no other provision is made), and provide for the several officers entitled to receive the same, the necessary books, postage, furniture, fuel, etc., to enable such officers to promptly and efficiently perform the duties of their several departments; the accounts for all expenditures for above purpose, including repairs of State property, as well as other necessary and lawful expenses not otherwise provided for, can only be audited and paid, upon the certificate of such Council.

On the first Monday in March, of each year, the Executive Council meet for the purpose of assessing railroad property, including right of way, bridges, culverts, rolling stock, depots, station grounds, shops, etc., as well as all other property, real and personal, exclusively used in the operation of such railways. In assessing a railway and its equipments, the Council must not only take into consideration its gross earnings per mile in the State, but also, the proportion of the business which that part lying within the State bears to the business of the remainder of the line without the State, preparing elaborate tables thereof, from which certified copies are sent out to each of the ninety-nine County Auditors in the State, showing the amount of main track of each railway in his county, and the assessed

value per mile of the same, as fixed by a *pro rata* distribution per mile, of the assessed value of the whole property.

The Executive Council also constitute the State Board of Equalization, meeting for that purpose on the first Monday in July of each year in which real property is assessed; at this meeting the abstracts transmitted by the County Auditors are considered and the valuation of all real property among the several counties and towns is equalized, by adding to the aggregate valuation of each county which they shall believe to be valued below the proper valuation, or they may deduct from the aggregate valuation in each county which they shall believe to be valued above the proper valuation, such percentage in each case, as they may deem adequate to place the assessed valuation on a proper basis.

The Executive Council also constitute a State Board of Canvassers, meeting for that purpose on the Thursday following the fourth Monday after election, at which time a canvass is made of the vote cast for State officers (except Governor and Lieutenant-Governor), and such district officers as provided by law; no member of the Executive Council, however, shall take part in canvassing the votes for any office for which he is a candidate. Proper abstracts are carefully made as to the result of the canvass and signed by the Executive Council.

The above are but a few of the arduous duties devolving upon this, the most important of all the State Boards. Unceasing vigilance must be exercised at all times by them, that the State suffers no loss through mismanagement or otherwise; this, too, in addition to the duties devolving upon them individually through the natural channels of their several State offices.

OFFICERS OF STATE INSTITUTIONS.

*AGRICULTURAL COLLEGE—Ames, Story County.*W. I. CHAMBERLAIN, *President.*E. W. STANTON, *Secretary.*HERMAN KNAPP, *Treasurer.*J. R. LINCOLN, *Steward.*

<i>Trustees</i> —1st	Dist.—J. W. Garner, Columbus City.....	1892
2d	Dist.—C. M. Dunbar, Maquoketa.....	1892
3d	Dist.—R. P. Speer, Cedar Falls.....	1890
4th	Dist.—S. P. Yeomans, Charles City.....	1892
5th	Dist.—Joseph Dysart, Dysart.....	1888
6th	Dist.—John Morrison, Sigourney.....	1890
7th	Dist.—J. S. Clarkson, Des Moines.....	1888
8th	Dist.—C. M. Paschal, Clarinda.....	1892
9th	Dist.—Platt Wicks, Harlan.....	1890
10th	Dist.—* D. W. Mott, Hampton.....	1888
11th	Dist.—A. D. Peck, Sac City.....	1888

By an act of the Seventh General Assembly, approved March 31, 1858, the Iowa Agricultural College and Farm was established and a Board of Trustees appointed, who, in July, 1859, located the college near Ames, Story county.

The college farm consists of about 860 acres, including nearly seventy acres which are set apart for college grounds.

Tuition is free to pupils resident of the State six months previous to admission, and over sixteen years of age; each county is entitled to tuition for three pupils.

The Trustees, one from each Congressional District, are elected by the General Assembly, in joint convention, for six years, one-third being chosen at every regular session.

* Residence in the Tenth District, when elected.

Expenditures prior to past fiscal term:	
For improvements and repairs.....	\$394,076.41
Financial agent's salary and expenses.....	2,185.50
Trustees' mileage and per diem.....	29,353.92
Miscellaneous (1861).....	5,555.10
Expenditures for fiscal term ending June 30, 1887 (two years):	
For improvements and repairs.....	\$ 16,215.84
Financial agent's salary and expenses.....	4,451.88
Trustees' mileage and per diem.....	2,260.10
Total.....	<u>\$454,098.75</u>

AGRICULTURAL SOCIETY.

OFFICERS.

President—H. C. Wheeler, Odebolt, Sac county.

Vice-President—J. J. Snouffer, Cedar Rapids, Linn county.

Secretary—John R. Shaffer, Des Moines, Polk county.

Treasurer—George H. Maish, Des Moines, Polk county.

DIRECTORS.—TERMS EXPIRE JANUARY, 1888.

- John Hayes Red Oak, Montgomery county.
 F. B. Stacy Grinnell, Poweshiek county.
 L. C. Baldwin Council Bluffs, Pottawattamie county.
 F. N. Chase Cedar Falls, Black Hawk county.
 P. Wells Boone, Boone county.

TERMS EXPIRE JANUARY, 1889.

- John A. Evans West Liberty, Muscatine county.
 J. D. Brown Leon, Decatur county.
 H. B. Griffin Maquoketa, Jackson county.
 R. C. Webb Des Moines, Polk county.
 H. I. Smith Mason City, Cerro Gordo county.

In the year 1854, the Iowa State Agricultural Society was organized, and in October of that year, held its first fair at Fairfield, and has not failed to hold its annual exhibitions since its organization.

For many years the annual fairs were held in different locations where most local aid or advantages was assured the society, but for

the past few years the society has continued to hold its fair at Des Moines, and in 1885, that city having subscribed a local subsidy of \$50,000, as additional to a similar amount appropriated by the Twentieth General Assembly in aid of the Society, the fair was permanently located at the Capital city, and large and commodious grounds purchased on which to found a permanent home for the annual exhibitions. The Society pays in premiums to exhibitors at its fairs, the sum of \$20,000 annually.

The Society holds its annual meetings in January, the meeting being composed of delegates from each local society in the State. At these meetings the officers are elected to serve for one year, and five directors to serve for two years.

The Society, in compliance with law, publishes a report of its doings annually.

There are one hundred local societies in the State, which receive an annuity from the State of \$19,000.

BOARD OF DENTAL EXAMINERS.

Wm. P. Dickinson, Dubuque.....	1890
L. K. Garfield, Algona.....	1891
James Hardman, Muscatine	1892
J. F. Sanborn, Hamburg	1888
J. T. Abbott, Manchester.....	1889

The Board of Dental Examiners originated with the Nineteenth General Assembly. The act for its establishment provides for the appointment by the Governor of a Board consisting of five practical dentists, each of five years standing in the State; their appointment shall be for a term of five years service. They shall hold their meetings at least once a year, or oftener if deemed necessary.

Dentists doing business in the State must register with this Board, and persons commencing the practice of dentistry who have not a diploma from some reputable dental college, must be examined and receive license from the Board.

The act provides for an annual report to the Governor of the doings of the Board.

BOARD OF HEALTH.

P. W. Lewellen, M. D., <i>President</i> , Clarinda	Jan. 31, 1892
W. H. Dickinson, M. D., Des Moines	Jan. 31, 1889
S. B. Olney, M. D., Fort Dodge	Jan. 31, 1890
*Jay D. Miller, M. D., Ida Grove	Jan. 31, 1891
Henry H. Clark, M. D., McGregor	Jan. 31, 1893
Ephraim M. Reynolds, M. D., Centerville	Jan. 31, 1894
*John C. Shrader, M. D., Iowa City	Jan. 31, 1891
J. J. Loring, C. E., Dallas Center	Jan. 31, 1891
A. J. Baker, Attorney-General, <i>ex officio</i> .	
M. Stalker, Ames, State Veterinary Surgeon, <i>ex officio</i> .	
J. F. Kennedy, <i>Secretary</i> , Des Moines.	
S. F. Andrews, <i>Assistant Sec'y</i> , Des Moines.	

By an act of the Eighteenth General Assembly (1880) \$5,000 per annum, or so much thereof as necessary, was appropriated, with which to establish and maintain a State Board of Health, the object, duties, etc., being definitely set forth by the provisions of the act. In May of that year the Board, consisting of seven physicians, a civil engineer and the Attorney-General, was organized and entered upon its work.

The meetings of the Board occur in May and November of each year, at the office of the Secretary.

The Board issues a biennial report of its doings, together with such information as has been obtained relative to the diseases peculiar to the people, as well as the live stock in general, of the State.

The members of the Board are appointed by the Governor, with the approval of the Executive Council, one each year, and hold their office for a term of seven years.

The secretary and assistant are elected by the Board.

Chapter 104, laws of 1886, requires all persons practicing medicine or surgery in the State of Iowa, to procure a certificate from the *State Board of Examiners*. Three kinds of certificates are issued: A, to those holding diplomas from medical colleges in good standing; B, to those who have practiced medicine in the State for five years prior to

*To fill a vacancy.

the passage of the act, three of which must have been in one locality, and C, to those who have passed a satisfactory examination before the Board.

The members of the State Board of Medical Examiners consists of the physicians and Secretary of the State Board of Health.

COLLEGE FOR THE BLIND—Vinton.

THOMAS F. MCCUNE, *Principal.*

<i>Trustees</i> —C. O. Harrington, Vinton, <i>President</i>	1888
Samuel H. Watson, Vinton, <i>Treasurer</i>	1888
S. W. Soesbe Greene.....	1890
Jacob Springer, Watkins.....	1890
W. F. Noftger, Pella.....	1890
G. M. Miller, Hazelton.....	1888

The College for the Blind is one of the oldest among the many State institutions, having been originally located at Iowa City, then capital of the State, in April, 1853, where it remained until July, 1862, at which time it was removed to its present location at Vinton, Benton county.

During the term of its existence it has received over five hundred pupils.

Ten thousand dollars per annum is appropriated as salaries of the officers and employes, besides forty dollars per quarter for each pupil, to meet general expenses.

The trustees are elected by the General Assembly for four years, three at each regular session.

The library consists of about 2,500 volumes, about one-half of which are of the embossed or raised letter pattern.

The building is very commodious and well adapted for the purpose; in construction it is about three hundred feet in length by sixty in width, and four stories high.

A competent oculist is employed.

Expenditures prior to past fiscal term:	
For support and current expenses.....	\$538,756.04
For improvements and repairs.....	263,571.44
Expenditures for fiscal term ended June 30, 1887 (two years):	
For support and current expenses.....	\$ 53,800.00
For improvements and repairs.....	10,065.00
For clothing.....	1,498.82
Total.....	\$867,691.30

*COMMISSIONERS OF NEW HOSPITAL FOR INSANE—
Clarinda.*

J. D. M. Hamilton, Ft. Madison.

E. J. Hartshorn, Emmetsburg.

George B. Van Saun, Cedar Falls.

The Twentieth General Assembly (1884), appropriated \$150,000 toward building an additional hospital for the insane. The act provides for the appointment of a Board of Commissioners, consisting of three persons, who shall, as speedily as practicable after their appointment, determine the location of, and purchase a site for the erection of suitable buildings, in the southwestern part of the State, the site for such hospital to consist of not less than three hundred and twenty acres of land.

The Commissioners were empowered to procure and adopt plans, specifications, estimates, etc., for the erection of buildings upon the plan known as the "cottage plan," they to be substantially fire-proof and of brick. For the successful carrying out of said plans they were to employ a competent architect and superintendent of construction.

Clarinda, Page county, was selected as the location of such institution, and on July 4, 1885, the corner stone was laid for the building with proper ceremony.

Expenditures for fiscal term ending June 30, 1885, building and land, \$81,876.08.

Expense for fiscal term ending June 30, 1887 (two years) on building, \$155,688.71.

COMMISSIONERS OF PHARMACY.

George H. Schafer, <i>President</i> , Fort Madison.....	April 23, 1888
C. A. Weaver, <i>Secretary and Treasurer</i> , Des Moines....	April 23, 1890
John H. Pickett, Ames	April 23, 1889

Chapter 75, laws of the Eighteenth General Assembly, provides for the better regulation of the practice of pharmacy and sale of medicines and poisons. One of the provisions of said act was for the appointment by the Governor, with the advice of the Executive Council, of three persons from among the most competent pharmacists in the State, who shall be known and styled Commissioners of Pharmacy.

Members of the Board are appointed for a term of three years, one member each year. Every person who shall desire to conduct the business of selling at retail, compounding or dispensing drugs, etc., for medical use, must first be examined by said Board and their names registered in a book kept by the Board for that purpose, showing also his residence, together with the date of issuing certificate.

Graduates in pharmacy from an incorporated college or school of pharmacy that requires a practical experience of not less than four years before granting a diploma, may be registered without examination, upon payment of two dollars.

Fee for examination and certificate, \$5.

EDUCATIONAL BOARD OF EXAMINERS.

STATE SUPT. PUBLIC INSTRUCTION, *ex-officio*, President.

E. R. Eldridge, Columbus Junction.....	August, 1890.
Mrs. Ella Hamilton-Durley, Des Moines.....	August, 1888.
H. H. Seerley, Principal State Normal School, <i>ex-officio</i> , Cedar Falls.	
C. A. Shaeffer, President State University, <i>ex-officio</i> , Iowa City.	

The Nineteenth General Assembly passed an act to create a State Educational Board of Examiners and to encourage training in the science and art of teaching. The Board shall consist of the Superintendent of Public Instruction, the President of the State University, the Principal of the State Normal School, and two persons ap-

pointed by the Executive Council (one of whom shall be a woman) for terms of four years, and are not eligible for reappointment.

The Board shall hold annually at least two public examinations of teachers; they must keep a full record of their proceedings and a complete register of all persons to whom certificates and diplomas are issued. Persons holding a certificate from the Board are authorized to teach in any public school of the State for a term of five years.

Fee for State certificate \$3, and for State diploma \$5, the same when collected to be paid into the State treasury; if, however, an applicant shall fail in said examination, one-half the fee shall be returned.

HISTORICAL SOCIETY—Iowa City.

J. L. Pickard.....	President.
Lyman Parsons.....	Treasurer.
M. W. Davis.....	Secretary.

BOARD OF CURATORS.

S. M. Clark.....	Keokuk.
John F. Duncombe.....	Fort Dodge.
J. O. Crosby.....	Garnaville.
W. J. Knight.....	Dubuque.
Marion Murdock.....	Humboldt.
David N. Richardson.....	Davenport.
George D. Perkins.....	Sioux City.
W. R. Vaughn.....	Council Bluffs.
A. H. Hamilton.....	Ottumwa.

(Appointed by the Governor for two years; term commenced last Wednesday in June, 1886.)

J. L. Pickard, LL. D.	Iowa City.
C. M. Hobby, M. D.	Iowa City.
E. F. Clapp, M. D.	Iowa City.
S. Calvin, A. M.	Iowa City.
P. A. Dey, Esq.	Iowa City.
S. E. Paine, Esq.	Iowa City.
James Lee, Esq.	Iowa City.
S. C. Trowbridge, Esq.	Iowa City.
C. T. Ransom, Esq.	Iowa City.

(By election of Society; terms expire 1889.)

The Sixth General Assembly, by an act approved January 28, 1857, provided an appropriation of \$250 to be expended in collecting, embodying, arranging and preserving in authentic form, charts, books, pamphlets, maps, manuscripts, papers, etc., relative to the history of Iowa, to secure from oblivion the memory of its pioneers, to obtain and preserve the stories of their exploits, perils and hardy adventures; to secure facts and statements relative to the history of our Indian tribes.

The Fourteenth General Assembly reorganized the Historical Society, raising the number of curators to eighteen, nine to be appointed by the Governor and the same number by the Society, to hold their office for a term of two years.

The Eighteenth General Assembly increased the annual appropriation to \$1,000.

Annual meetings of the Society are held the last week in June.

HORTICULTURAL SOCIETY.

OFFICERS:

C. G. Patten, President.....	Charles City
Eugene Secor, Vice-President.....	Forest City
George Van Houten, Secretary.....	Lenox
H. Strohm, Treasurer.....	Iowa City

DIRECTORS.

1st District—Jonathan Thatcher.....	Bonaparte
2d District—F. W. Taylor.....	Creston
3d District—A. L. Collman.....	Corning
4th District—N. K. Fluke.....	Davenport
5th District—H. W. Lathrop.....	Iowa City
6th District—C. L. Watrous.....	Des Moines
7th District—H. A. Johns.....	Sioux City
8th District—R. P. Speer.....	Cedar Falls
9th District—W. C. Haviland.....	Ft. Dodge
10th District—M. Vincent.....	Le Mars
11th District—C. F. Gardner.....	Osage
12th District—J. M. Elder.....	Concord

The Society received its first annual appropriation of \$800 from the State in 1868, which annual amount has since been increased to \$1,000.

The object of the Society is the promotion and encouragement of horticulture and arboriculture in Iowa, by the collection and dissemination of practical information regarding the cultivation of such fruits, flowers and trees as are best adapted to the soil and climate of the State.

The Society publishes lists of fruits as well as trees for timber or ornament, best suited to growth in this State.

In order to facilitate the work the State is divided into twelve districts, each having its own director, and holding its own meetings, and it is the duty of the directors to report to the Secretary of the Society.

The Society has now established twenty experimental stations in different parts of the State, for the purpose of testing trees, shrubs, plants and fruits, before recommending them for cultivation.

The annual meetings of the Society will hereafter be held at their rooms in the Capitol, on the third Tuesday of each year.

The Society publishes an annual report full of interesting and valuable papers.

HOSPITAL FOR THE INSANE—Mt. Pleasant,

H. A. GILMAN, Superintendent.

<i>Trustees—T. Whiting, Mount Pleasant.....</i>	<i>1886</i>
<i>P. W. Lewellen, Clarinda.....</i>	<i>1886</i>
<i>W. I. Babb, Mount Pleasant.....</i>	<i>1886</i>
<i>D. A. Hurst, Oskaloosa.....</i>	<i>1888</i>
<i>John H. Kulp, Davenport.....</i>	<i>1888</i>

The Fifth General Assembly, by an act approved January 24, 1855, established the above-named institution.

Edward Johnson and Dr. C. S. Clarke were appointed a committee to locate and erect suitable buildings; accordingly work was commenced late in 1855, under the superintendence of Mr. Winslow, from plans furnished by Dr. Bell, of Boston. The buildings, designed

to accommodate three hundred patients, are constructed of cut stone, and consist of a center building four stories high, with wings extending from its east and west sides, each three stories in height, the whole covering an area of 50,000 superficial feet.

January 24, 1855, the General Assembly appropriated for the purchase of grounds \$4,425; also \$40,000 for the buildings. The institution received small amounts from time to time from the saline land fund.

The institution was formally opened March 6, 1861.

Expenditures for improvements, repairs and furnishing prior to Nov., 1859.....		\$ 253,184.74
From above date to June 30, 1885.....		433,895.27
For fiscal term ending June 30, 1887.....		87,500.00
	Trustees.	Support.
Prior to past fiscal term	\$18,290.65	(County Dues.) \$2,009,423.71
For fiscal term ending June 30, 1887.....	1,221.30	220,123.00
Total expenses, all purposes.....		\$3,023,638.67

HOSPITAL FOR THE INSANE—Independence.

G. H. HILL, *Superintendent.*

<i>Trustees</i> —Lewis H. Smith, Algona, <i>President</i>	1890
Jed Lake, Independence, <i>Secretary</i>	1888
Albert Reynolds, Clinton.....	1890
J. L. Whitley, Osage.....	1888
Frederick S. Thomas, Carson.....	1888

The Twelfth General Assembly passed an act permanently establishing an additional institution for the care of the insane at Independence, Buchanan county, making for that purpose an appropriation with which to commence the work.

E. G. Morgan, Maturin L. Fisher and Albert Clark were appointed a commission to superintend the erection of suitable buildings. Upon the death of Mr. Clark, a year later, George W. Bemis was appointed to fill the vacancy.

The bill required a donation of 320 acres of land, which was soon provided and the buildings in process of erection, under contract to David Armstrong, of Dubuque, according to the plans submitted by S. B. Shipman, of Wisconsin.

EXPENDITURES.

	Buildings and Improvements	Trustees	Support (County dues)
Prior to past fiscal term.....	\$924,674.35	\$11,001.13	\$868,942.01
For fiscal term ending June 30, 1887,	63,000.00	2,443.00	236,826.00
Total expenditures, all purposes.....			\$2,106,886.49

COMMITTEE TO VISIT HOSPITALS FOR THE INSANE.

F. McClelland.....Linn county.

Mrs. S. R. Woods.....Polk county.

John Brennan.....Woodbury county.

Appointed by the Governor and hold the position until relieved by the appointing power.

IMPROVED STOCK-BREEDERS' ASSOCIATION.

President—Hon. John McHugh.....Cresco

Vice-Presidents—W. H. Jordan.....Iowa City

J. J. Richardson.....Davenport

Buel Sherman.....Fredericksburg

B. R. Vale.....Bonaparte

W. M. Springer.....Oskaloosa

J. R. Crawford.....Newton

S. A. Converse.....Cresco

C. C. Platter.....Red Oak

J. G. Brown.....Marshalltown

Peter Hopley.....Atlantic

H. I. Smith.....Mason City

Secretary and Treasurer—Fitch B. Stacy.....Grinnell

Local Committee—Thomas B. Wales, Jr.Iowa City

L. F. Ross.....Iowa City

John Coldren.....

Moses Bloom.....Iowa City

M. Munger.....

The Improved Stock Breeders' Association has, as its name implies, for its object the improvement of Iowa live stock.

The Association was organized in 1874, and has been in successful operation ever since. They make annual reports through their Secretary, showing opinions and experience of prominent stock raisers throughout the State.

*INDUSTRIAL SCHOOL—Eldora, Hardin County, and
Mitchellville, Polk County.*

B. J. MILES, *Superintendent*, Eldora.

C. C. COREY, *Superintendent*, Mitchellville.

<i>Trustees</i> — W. J. Moir, Eldora, <i>Treasurer</i>	1892
* Mrs. Maggie Appleton, Sioux City.....	1892
Thomas Mitchell, Mitchellville.....	1888
Louise Hall, Burlington.....	1888
Thomas E. Corkhill, Mount Pleasant.....	1890

The General Assembly by an act approved March 31, 1868, established the Iowa Reform School, a board of trustees was appointed and in September of that year the lease of suitable buildings at Salem, Henry county, was effected and the school opened for the reception of pupils.

The Fourteenth General Assembly made an appropriation for the erection of suitable buildings, which were afterward located at Eldora, Hardin county.

In 1879 buildings and grounds were purchased at Mitchellville, Polk county, and a girls' department established.

The design of the institution is the reception and reformation of juvenile offenders of the law, by a systematic course of moral and physical training under such restraint as may be deemed necessary.

The Twentieth General Assembly changed the name from Reform School to that of State Industrial School.

The trustees are elected by the General Assembly, in joint convention, at each regular session, as their terms expire, and hold for six years.

* Appointed to fill vacancy occasioned by the death of E. R. Hastings.

Expenditures for buildings and improvements previous to September 30, 1877-----	\$127,947.05
September 30, 1877, to June 30, 1885—Girls' Department--	29,975.27
September 30, 1877, to June 30, 1885—Boys' Department--	32,042.01
For fiscal term ending June 30, 1887—Girls' Department--	16,550.00
For fiscal term ending June 30, 1887—Boys' Department--	11,500.00
Previous to past fiscal term—Support-----	357,116.00
For fiscal term ending June 30, 1887—Support-----	89,330.00
Previous to past fiscal term—Trustees' expenses-----	15,011.70
For fiscal term ending June 30, 1887—Trustees' expenses--	864.95
Total expenditure-----	\$680,336.98

INSTITUTION FOR THE DEAF AND DUMB—Council Bluffs.

G. L. WYCKOFF, *Principal.*

H. W. ROTHERT, *Superintendent.*

<i>Trustees</i> —Louis Weinstein, <i>President</i> , Burlington-----	1888
A. T. Flickinger, <i>Treasurer</i> , Council Bluffs-----	1892
C. S. Ranck, Iowa City-----	1890

The Institution for the Deaf and Dumb was established at Iowa City by act of the Fifth General Assembly, approved January 24, 1855. A board of seven trustees was appointed, and Mr. W. E. Ijams made principal of the institution.

The Eleventh General Assembly, in 1866, passed an act permanently locating the institution at Council Bluffs. At the next General Assembly a small appropriation was made to repair the leased buildings, in which the school had found a lodgment, and a commission was appointed to locate a site for new buildings, and to superintend their erection. The commissioners accordingly selected about ninety acres near the south limits of the city, and adopted a plan for the buildings. The main building and one lateral wing were completed in 1870, and immediately occupied by the school.

The trustees are elected by the General Assembly, one at each session, and hold office for a term of two years.

Expenditures for buildings and improvements previous to the past fiscal term.....	\$394,961.83
For fiscal term ending June 30, 1887—Buildings and improvements	4,450.00
Previous to past fiscal term—Support and pupilage.....	684,844.61
Fiscal term ending June 30, 1887—Support and pupilage.....	101,745.00
Fiscal term ending June 30, 1887—Clothing.....	2,137.36
Total expenditures.....	\$1,188,138.80

*INSTITUTION FOR FEEBLE-MINDED CHILDREN—
Glenwood.*

F. M. POWELL, *Superintendent and Secretary.*

Trustees—W. H. Hall, <i>President</i> , Osceola.....	1892
E. R. S. Woodrow, <i>Treasurer</i> , Glenwood.....	1888
A. H. Lawrence, <i>Le Mars</i>	1890

The Asylum for Feeble-Minded Children was established by an act of the Sixth General Assembly, and Dr. W. E. Robertson, J. W. Cattell and A. J. Russell constituted its first Board of Trustees. Dr. O. W. Archibald, of the Mt. Pleasant Hospital for the Insane, took charge of the new institution, as superintendent, in July, 1876. The buildings formerly occupied by a branch of the Soldiers' Orphans' Home, at Glenwood, Mills county, having been refitted and the grounds put into proper condition by a judicious use of a very limited appropriation from the State, the institution was formally opened and received its first pupils in the fall of 1876.

Children and youth, between the ages of five and eighteen, residents of the State, who, through deficient intellect, are unable to acquire an education in common schools, are entitled to receive proper training in this institution, free.

Trustees are elected by the General Assembly, in joint convention, one at each regular session.

The expenditures for Institution for Feeble-Minded Children are as follows:

	Salaries, im- provements and repairs.	Trustees' mileage and per diem.
Previous to June 30, 1885-----	\$191,315.00	\$ 6,346.17
Fiscal term ending June 30, 1887-----	44,950.00	639.00
	Support.	Clothing.
Previous to June 30, 1885-----	175,864.16	
Fiscal term ending June 30, 1887-----	77,998.30	7,212.99
Total expenditures, all purposes-----		\$504,325.62

PENITENTIARY AT FT. MADISON.

George W. Crosley -----	Warden
J. Townsend -----	Deputy Warden
J. G. Berstler -----	Clerk
Aug. W. Hoffmeister, M. D. -----	Physician
Rev. C. F. Williams -----	Chaplain
Wm. Moore -----	Hospital Steward
A. Scherfe -----	Turnkey

By act of the First Territorial Assembly, approved January 25, 1839, the Governor was authorized to draw \$20,000 which had been appropriated by Congress July 7, 1838, for public buildings in Iowa. The bill also directed the appointment of two directors, who should, on certain conditions, locate and direct the building of a penitentiary at Fort Madison. J. S. David and John Claypool were appointed such directors and a tract of ten acres of land having been deeded to the State, Amos Ladd was appointed Superintendent of Buildings June 5, 1839, and a building with capacity for one hundred and thirty-eight convicts, and estimated cost of \$55,900, was at once begun, and the main buildings and warden's house completed late in 1841.

Labor of the convicts is let out to contractors, who pay the State a stipulated sum for services rendered, the State furnishing shops and necessary supervision in preserving order.

EXPENDITURES:

	Improvements and repairs.	Miscellaneous.
Previous to June 30, 1885-----	\$252,844.27	\$ 19,324.89
Fiscal term ending June 30, 1887-----	9,400.00	2,769.31*
	Salary and wages.	Support.
Previous to June 30, 1885-----	486,035.76	257,828.77
Fiscal term ending June 30, 1887-----	57,003.41	
Total expenditures, all purposes-----		\$1,085,206.41

PENITENTIARY AT ANAMOSA.

Marquis Barr-----	<i>Warden.</i>
Carl Q. Barr-----	<i>Deputy Warden.</i>
D. H. Le Suer-----	<i>Clerk.</i>
L. J. Adair, M. D.-----	<i>Physician.</i>
Rev. W. C. Gunn-----	<i>Chaplain.</i>
Mrs. A. C. Merrill-----	<i>Matron.</i>
D. G. McKay-----	<i>Hospital Steward.</i>
R. Jessup-----	<i>Turnkey.</i>

The Fourteenth General Assembly (1872) appointed a Board of Commissioners to locate and superintend the erection of an additional penitentiary. The Board met early in June of the same year, and selected a site, consisting of fifteen acres donated by the citizens of Anamosa, Jones county.

Work on the building was commenced late in 1872, from plans furnished by L. W. Foster & Co., architects, and is a model of beauty and convenience. It is 434 feet front by 300 feet deep, embodying two cell wings containing 496 cells, each cell being four feet six inches by eight feet. There are several large work shops, warden's house, dining room, kitchen, laundry, etc., all laid up in a most substantial and workman-like manner from stone quarried near the spot, and the labor chiefly executed by convicts.

*Transportation discharged convicts and visiting committee expenses.

Expenditures for fiscal terms previous to	
June 30, 1885—Buildings and improvements.....	\$299,210.48
Support.....	188,235.62
Term ending June 30, 1887—Buildings and Improvements..	47,183.41
Support.....	64,056.39
	Salaries.
For fiscal terms previous to June 30, 1885.....	\$188,163.06
For fiscal term ending June 30, 1887.....	57,003.41
	Miscellaneous.
For fiscal terms previous to June 30, 1885.....	\$ 402.05
For fiscal term ending June 30, 1887.....	*2,769.30
Total expenditures, all purposes.....	\$847,023.72

SOLDIERS' HOME.

BOARD OF COMMISSIONERS.

J. M. Tuttle, <i>Chairman</i> , Des Moines.....	1892
J. J. Russell, <i>Secretary</i> , Jefferson.....	1890
C. W. Burdick, <i>Treasurer</i> , Decorah.....	1888
S. L. Dows, Cedar Rapids.....	1888
N. A. Merrill, De Witt.....	1890
G. A. Madson, Ottumwa.....	1892
Col. Milo Smith, <i>Commandant</i> .	
Capt. A. D. Gaston, <i>Adjutant</i> .	

The Twenty-first General Assembly created an institution to be known as the Iowa Soldiers' Home, and the sum of \$75,000 was appropriated for the purchase and preparation of grounds, and for the erection and completion of suitable buildings and fixtures; also the further sum of \$25,000 for the purpose of maintaining such home for the year 1887.

The object of the institution is to provide a home and subsistence for all honorably discharged soldiers and sailors who have served in the United States army or navy, and are disabled by disease, wounds, or otherwise.

*Transportation of discharged convicts, visiting, etc.

The act provided for the location of the Home, by the Twenty-first General Assembly, but that body having met in joint convention, April 2, 1886, in the hall of the House of Representatives, and cast sixty-one ballots, dissolved without choice of location, and a few days later passed an act that said home should be located by a commission appointed by the Governor, said commission to consist of one member from each congressional district, no more than seven of whom should belong to the same political party, and no one of whom was to be a resident of any county in which was located any locality a candidate for the location of said Home, or of any county in which was already situated a State institution.

In compliance with the provisions of this act, Governor Larrabee five days later, appointed the following committee: M. M. Walden, N. V. Brower, D. J. Palmer, H. E. Griswold, A. W. Swalm, D. F. House, R. M. Smith, J. R. Caldwell, T. J. Anderson, C. C. Bradley and Chas. Sweeney. This committee, having visited the different locations competing for selection, met and by ballot designated Marshalltown as the proper location.

The general supervision and government of said Home is vested in a Board of Commissioners, consisting of six members, appointed by the Governor, with the consent of the Senate. Not more than four of this commission shall belong to the same political party, and no two from the same congressional district. No compensation can be allowed any member of the commission, other than President, Treasurer and Secretary, save their actual expenses, except a building committee of two, whose duty it is to visit the building at least once in two weeks during construction.

The contract for the erection of buildings was promptly let, and the work pushed with vigor to completion. The home was formally opened with appropriate dedicatory ceremony, November 30, 1887.

Applicants for admission, unless having served in an Iowa regiment, or accredited to the State, must have resided in Iowa three years next preceding application for admission.

Expenditures for building purposes for fiscal term ending

June 30, 1887-----\$ 25,828.44

*SOLDIERS ORPHANS' HOME—Davenport.*S. R. PIERCE, *Superintendent.*

<i>Trustees</i> —Clinton Orcutt, Durant	1888
Chas. G. Hipwell, Davenport	1888
Wm. Wilbraham, Davenport	1888

October 7, 1863, a number of prominent and patriotic citizens of the State met at Muscatine and organized a society, the object of which was to devise means for the support and education of orphan children of Iowa soldiers.

The society was organized by the election of a president and one vice-president from each congressional district, a secretary and board of trustees.

At a meeting held in Davenport, 1864, it was decided to immediately lease a building, employ a steward, solicit donations of furniture, etc., and commence the reception of children. A committee, with Mr. Howell, of Keokuk, as chairman, was appointed, who leased a large building in Van Buren county, and employed Mr. Fuller as steward.

On July 13, 1864, the institution was opened for the reception of children.

The Eleventh General Assembly (1866) assumed control of the institution, providing a special fund for its maintenance, and otherwise providing for its management, and the institution was removed and permanently located at Davenport.

The trustees are elected by the General Assembly, in joint convention, at each regular session, and hold office for two years.

During 1887 the building was almost totally destroyed by fire, the result of lightning.

Expenditures for fiscal terms ending	Support.	Trustees expenses.
June 30, 1885	\$850,511.77	\$13,885.20
June 30, 1887	9,120.00	529.00
	*County dues.	Buildings and improvements,
Previous to June 30, 1885	82,668.60	208,725.00
Fiscal term ending June 30, 1887	53,212.99	8,950.00
Total expenditures, all purposes		\$1,227,602.56

*Refers to expenditures which are charged directly to the counties from which orphans other than those of soldiers respectively come.

STATE NORMAL SCHOOL—*Cedar Falls.*H. H. SEERLEY, *Principal.*

<i>Trustees</i> —W. M. Field, Cedar Falls.....	1888
J. C. Milliman, Logan.....	1888
J. W. Satterthwaite, Mt. Pleasant.....	1890
L. D. Lewelling, Mitchellville.....	1890
A. F. Wilson, Centerville.....	1892
J. W. Jarnigan, Montezuma.....	1892

The Sixteenth General Assembly established at Cedar Falls a school for the special training of teachers for the common schools of the State.

It was provided that the board of trustees of the Soldiers' Orphan Home at that place should deliver over all buildings, grounds and personal property belonging to said home.

The trustees of the Normal School were authorized to make such improvements and change in said property as they may deem necessary to adapt the same for the use of said school. To meet the expense of such change, as well as salaries of teachers, contingent expenses, etc., an appropriation of \$14,500 was made.

The management of the school is under the direction of a board of directors consisting of six members, no two of whom shall be from the same county.

The directors are elected by the General Assembly, in joint convention, and two members are elected at each regular session.

Students signing a declaration of intention to teach in Iowa, and that they propose following teaching professionally, may receive instruction free.

Expenditures previous to fiscal term ending June 30, 1887:	
Building, support and contingent.....	\$110,625.00
Directors' expenses.....	5,883.66
Fiscal term ending June 30, 1887:	
Building, support and contingent.....	27,504.60
Directors' expenses.....	1,851.60
Total expenses, all purposes.....	\$145,864.86

STATE UNIVERSITY—Iowa City.

C. A. SHAEFFER, *President*.

Board of Regents—Gov. Wm. Larrabee, *ex-officio*, *President*.
State Sup't Public Instruction, *ex-officio*.

1st District	— H. A. Burrell, Washington1888
2d District	— D. N. Richardson, Davenport1888
3d District	— Alphonse Mathews, Dubuque1890
4th District	— H. C. Bulis, Decorah1890
5th District	— J. W. Rich, Vinton1890
6th District	— H. C. Huntsman, Oskaloosa1888
7th District	— Thomas S. Wright, Des Moines1888
8th District	— Wm. O. Crosby, Centerville1888
9th District	— J. J. McConnell, Atlantic1892
10th District	— John S. Dunning, Jefferson1890
11th District	— J. F. Duncombe, Fort Dodge1890

The University is, perhaps, the oldest educational institution in Iowa, Congress having as early as 1840 authorized the setting aside and reserve from sale certain lands in the territory of Iowa for the use and support of a University within the said territory. This grant comprised over 46,000 acres, and the amount realized from the sale of these lands has been largely increased by additional appropriations by the Legislature.

The First General Assembly took action in regard to the location of the University, and a board of trustees was appointed. Nothing definite, however, was accomplished until 1855, when the institution was opened for the reception of pupils. In 1856 the University was reorganized and was by law permanently located at Iowa City, the old capitol building having been donated for its use.

In 1868 the law department was opened.

In 1870 the medical department was established.

The regents are elected by the General Assembly in joint convention, for six years, one-third being elected at each regular session, one member to be chosen from each congressional district.

Expenditures previous to past fiscal term:	
Building, repairs and support.....	\$436,460.00
Board of Regents' expenses.....	19,641.80
Endowment fund (1883-87).....	110,000.00
Expenditures for fiscal term ending June 30, 1887:	
Building, repairs and support.....	38,000.00
Board of Regents' expenses.....	2,570.50
Total expenditures, all purposes.....	\$606,672.30

Recapitulation of Expenses

of State Institutions, prior to June 30, 1887:

Agricultural College.....	\$ 454,098.75
College for the Blind.....	867,491.30
Hospital for Insane—Clarinda.....	155,688.71
—Mt. Pleasant.....	3,023,638.67
—Independence.....	2,106,886.49
Industrial Schools.....	680,336.98
Institute for Deaf and Dumb.....	1,188,138.80
“ “ Feeble Minded.....	504,325.62
Penitentiary—Anamosa.....	847,023.72
“ —Ft. Madison.....	1,085,206.41
Soldiers' Home.....	25,828.44
Soldiers' Orphans' Home.....	1,227,602.56
State Normal School.....	145,864.86
State University.....	606,672.30
Total.....	\$12,918,803.61

THE MILITIA.

His Excellency, WILLIAM LARRABEE, Governor,
Commander-in-Chief.

Major-General W. L. Alexander, Adjutant-General, Des Moines.

Brigadier-General R. S. Benson, Inspector-General, Hampton.

Brigadier-General Wm. W. Ellis, Commissary-General, Villisca.

Brigadier-General Geo. P. Hanawalt, Surgeon-General, Des Moines.

Brigadier-General E. S. Bailey, Judge-Advocate-General, Clinton.

Lieutenant-Colonel Williard T. Block, Aid-de-Camp, Des Moines.

Lieutenant-Colonel Josiah S. Clark, Aid-de-Camp, Mason City.

Lieutenant-Colonel Peter Kiene, Jr., Aid-de-Camp, Dubuque.

Special Aids-de-Camp, Rank, Lieutenant-Colonel: Jesse W. Cheek, Des Moines; Washington W. Gardner, Rock Rapids; F. W. Hart, Logan; Eugene C. Haynes, Centerville; W. C. Howard, Grinnell; E. H. Kinyon, Clermont; D. A. Magee, Sioux City; Henry Meyer, Elkader; John O'Keeffe, Creston; H. H. Rood, Mt. Vernon; Preston L. Sever, Stuart; Wm. L. Telford, Emmetsburg; D. G. Winchell, Newton; Louis Biederman, Columbus Junction; Althearis J. Rodgers, Waukon; Madison T. Owens, Waterloo; Frank H. True, Osage; John B. Dougherty, Muscatine; Thomas Shannon, Waterloo; George L. Goodale, Lenox; George W. Noble, Cedar Rapids.

First Brigade.

Brigadier-General Henry H. Wright, Centerville, Iowa.
 Lieutenant-Colonel Geo. W. French, A. A. G., Davenport.
 Major——Assistant Inspector-General.
 Major J. T. Priestly, Surgeon, Des Moines.
 Major——Judge Advocate.
 Captain W. C. Wyman, Quartermaster, Ottumwa.
 Captain Murray M. Marshall, Commissary, Pacific Junction.
 First-Lieutenant John A. Drake, Aid-de-Camp, Centerville.
 First-Lieutenant——Aid-de-Camp.

SECOND REGIMENT.

Colonel, Parker W. McManus, Davenport.
 Lieutenant-Colonel, A. A. Rodman, Washington.
 Major, James A. Guest, Burlington.
 Co. A, Fairfield; Co. B, Davenport; Co. C, Muscatine; Co. D,
 Washington; Co. E, Centerville; Co. F, Fort Madison; Co. G, Ot-
 tumwa; Co. H, Burlington.

THIRD REGIMENT.

Colonel, J. G. Gilchrist, Iowa City.
 Lieutenant-Colonel, A. W. Swalm, Oskaloosa.
 Major, Henry W. Parker, Des Moines.
 Co. A, Des Moines; Co. B, Newton; Co. C, Iowa City; Co. D, In-
 dianola; Co. E, Des Moines; Co. F, Oskaloosa; Co. G, Grinnell; Co.
 H, Sioux City.

FIFTH REGIMENT.

Colonel, G. H. Castle, Shenandoah.
 Lieutenant-Colonel, W. M. Wilson, Osceola.
 Major, ——
 Co. A, Council Bluffs; Co. B, Villisca; Co. C, Glenwood; Co. D,
 Afton; Co. E, Shenandoah; Co. H, Greenfield; Co. I, Bedford; Co.
 K, Red Oak.

Second Brigade.

Brigadier-General Byron A. Beeson, Marshalltown.
 Lieutenant-Colonel G. W. Weeks, A. A. G., Marshalltown.
 Major John R. Prime, Assistant Inspector-General, Osage.
 Major W. H. H. Gable, Surgeon, Osage.
 Major A. C. Libby, Judge-Advocate, Osage.
 Captain W. A. McNaughton, Quartermaster, Charles City.
 Captain J. P. Hale, Commissary, Independence.
 First-Lieutenant H. L. Brotherlin, Aid-de-Camp, Tipton.
 First-Lieutenant J. A. Perley, Aid-de-Camp, Monticello.

FIRST REGIMENT.

Colonel, Wm. L. Davis, Des Moines.
 Lieutenant-Colonel, Wm. W. Woods, Marshalltown.
 Major, A. L. Wright, Carroll.
 Co. A, Boone; Co. B, Tipton; Co. C, Cedar Rapids; Co. D, Marshalltown; Co. E, Clinton; Co. F, Eldora; Co. G, Vinton; Co. H, Tama City.

FOURTH REGIMENT.

Colonel, A. G. Stewart, Waukon.
 Lieutenant-Colonel, Darius Orr, Postville.
 Major, J. W. Ford, Manchester.
 Co. A, Dubuque; Co. B, Waterloo; Co. C, Manchester; Co. D, Postville; Co. F, Waverly; Co. G, West Union; Co. H, Independence; Co. I, Waukon.

SIXTH REGIMENT.

Colonel, J. H. Sweney, Osage.
 Lieutenant-Colonel, C. W. Boutin, Hampton.
 Major, ——
 Co. A, Mason City; Co. B, Osage; Co. C, Webster City; Co. E, Pattersonville; Co. F, Charles City; Co. G, Le Mars; Co. H, Hampton; Co. K, Nora Springs.

THE LAND DEPARTMENT.

The State of Iowa, upon its admission into the Union, was invested by the laws then in force, with five different grants of land: The 500,000 acre grant (so-called), act of September 4, 1841, and the 16th section grant, act of March 3, 1845, containing together about 1,549,087.75 acres, and constituting the school lands proper, of our State. The University grant, act of July 20, 1840, for the support of a State University, and containing 45,928.84 acres. The Five section grant in Jasper county, act March 3, 1845, containing 3,200 acres for the purpose of a State capital, but afterwards, with the consent of Congress, donated by the State to the Agricultural College. And the Des Moines River grant, act of August 8, 1846, for the improvement of the navigation of the Des Moines river, under which was certified to the State, according to the interpretation given as to the extent of the grant, about 592,760.57 acres.

The *use* of the Saline lands was also granted by act of March 3, 1845, but the title in fee to them passed to the State by act of May 27, 1852. The amount originally certified to the State under this grant was 46,202.53, but it appears to have been subsequently reduced by cancellation of the approval of 480 acres. These lands were donated by the State to the State University.

The duty of issuing patents for the lands the State received under these grants (except for the Des Moines river lands) was, by law, imposed upon the Secretary of State. When the school lands were sold and paid for in full, the proper county officer issued the certificates of purchase and transmitted the same to the Superintendent of Public Instruction, who, after numbering them in consecutive order and making a record thereof, passed them over to the Secretary of State for patent. The Saline lands were at first sold by the counties in which they were situated, and patent issued upon certificate of the proper county officer. The University lands were sold by the board of trustees of the State University, and were patented upon the certif-

icate of the treasurer of said board. The Des Moines River lands were at first controlled by a board of public works, and afterwards by a Commissioner and Register of the Des Moines River Improvement, and patents for the same issued from the Des Moines River land office; but then, as now, all patents had to be signed by the Governor and countersigned by the Secretary of State.

The land business of the State increased to such an extent that it was deemed advisable to establish an office that should have special charge of the same, and accordingly the Fifth General Assembly of the State, by act approved January 25, 1855, created the office of Register of the State Land Office. Said Register was required by the act, among other things, to take possession of all the records pertaining to land matters that were in the office of Secretary of State and that of Superintendent of Public Instruction, procure the necessary tract books and records, and whatever else was necessary for the use of his office, and perform all the duties relative to issuing patents that had been required to be performed by the Secretary of State. The additional records procured under this new law added largely to the efficiency of the land department; they furnished a means of knowing what tracts were patented and what were not—facts which were difficult to ascertain under the old system.

By act of the Sixth General Assembly, approved January 29, 1857, the office of Register of the Des Moines River Improvement was abolished, and the Des Moines River Land Office, with all its records and equipments, was added to and became a part of the State Land Office.

The office of Surveyor General of Iowa was discontinued in the year 1866, and in March, 1868, all the archives of said office were returned over to the State Land Office, under the provisions of an act of Congress and an act of the General Assembly.

Subsequent to the admission of the State into the Union it has been the recipient of several grants of land for various purposes; those, in the order in which they were made by Congress, are as follows: The grant of Swamp and Overflowed lands, act of September 28, 1850, embracing so far as has been ascertained, of lands patented as swamp, and lands upon which indemnity has been awarded under act of March 2, 1855, and March 3, 1857, about 1,629,109.27 acres. These swamp lands the

State, by act of January 12, 1853, granted to the respective counties in which the same are situated. The grant by act of May 15, 1856, granting lands to aid in the construction of four railroads, therein named, across the State from the Mississippi to the Missouri river, amounting in the aggregate, as certified to the State, after deducting the amounts erroneously certified, to about 2,568,773.56 acres. The Agricultural College grant, act of July 2, 1862, embracing 204,309.30 acres, as certified to the State. The Des Moines River grant, by act of July 12, 1862, extending the river grant from the Raccoon fork to the northern limit of the State, under which the State has received by certificate from the general government (whether rightfully or not) about 513,588.18 acres. The Des Moines Valley Railroad Company was the beneficiary of this grant. And lastly, the grant, by act of May 12, 1864, for building a railroad from Sioux City, Iowa, to the Minnesota line, and a railroad from McGregor, Iowa, to the intersection in O'Brien county of the aforesaid road, under which grant the State has received by patents from the general government 605,837.02 acres; of which quantity 26,017.33 acres, lying in Plymouth, Sioux and Woodbury counties, have been relinquished by the State to the United States.

The Burlington & Missouri River Railroad Company, the Chicago, Rock Island & Pacific Railroad Company, and the Cedar Rapids & Missouri River Railroad Company, each received, under the act of June 2, 1864, an additional quantity of lands, amounting in the aggregate to about 605,837.02 acres; but these were certified directly to the companies by the Secretary of the Interior, as said act required, and not to the State in trust, as were the lands under the act of May 15, 1856. The State land department, however, has complete lists of these lands, furnished by the Commissioner of the General Land Office.

The lands under the Swamp grant and those under the grant of May 12, 1864, were conveyed by patent to the State. The Sixteenth Section lands were neither patented nor certified; this was not deemed necessary, as it was considered that the grant itself was sufficiently specific. The title to the lands under all of the other grants was passed to the State by certificate of the land department of the general government.

Records.

The following is a summary of the records of the State Land Department:

Sixteenth Section and 500,000 Acre Grants—Thirty-seven volumes of Patent Records, six Tract Books, one Plat Book and 19,487 certificates of final payment.

Saline and University Grants—Six volumes of Patent Records, one Tract Book and 1,005 certificates of final payment.

Mortgage School Lands—Two volumes of Patent Records, one Tract Book and 472 certificates of final payment.

Agricultural College Grant—Two volumes of Patent Records, one Tract Book and 640 certificates of final payment.

Swamp Land Grant—Two very large volumes of Records of Swamp Land Patents, issued by the State to the various counties, one volume of Indemnity Swamp Land Patents, issued by the State to the counties, one large volume of Records of Original Swamp Land Patents issued by the United States to the State, one volume of Records of Original Swamp Land Indemnity Patents, issued by the United States to the State, one volume of Records of Special Swamp Land Indemnity Certificate (or scrip) locations, two large volumes of Records of Original Approved Lists of Swamp Lands, four volumes of Records of Swamp Selections made by the several counties, and one volume of Records of Swamp Lands on account of which the United States has awarded indemnity under act of March 2, 1855, and March 3, 1857.

Des Moines River Land Grant, Act August 8, 1846—Seven volumes of Patent Records, one Register of Certificates or Sale Book, one Tract Book, one Plat Book, one volume of Register of Receipts, eleven volumes of old Record Books, Records of the Board of Public Works, with all the files of papers that belonged to the Des Moines River Land Office, including thirty-nine large packages of applications to purchase lands, certificates of purchase or receipts, proposals, letters, construction stock, reports, lists of lands, and various other papers.

Surveyor-General's Office Archives—Comprises all of the original field notes and plats of the public surveys of the State, including

three hundred and five bound volumes of Field Notes of subdivisions of townships, twenty-three small volumes of Surveys of Islands, two hundred and sixty-seven small volumes of Field Notes of township lines, thirteen folio bound volumes of correspondence and accounts, nine large volumes of original plats of all the townships in the State, being the plats of original surveys of the State, seven volumes of Original Field Notes Half-Breed Sac and Fox reservation, twenty large bound folio volumes of Descriptive Notes, one package of plats of north boundary of the State, Half-Breed Sac and Fox reservation with other plats, besides a very large amount of files of correspondence, reports, contracts, accounts, private claims, miscellaneous field notes and diagrams and other papers and documents difficult to enumerate.

Iowa City Lots—Six volumes of Records of Deeds to Iowa City lots, one Register of Sales of Iowa City lots, four or five bound records, including a record of the Proceedings of the Commissioners that located the capital at Iowa City, with record of expenses attending the construction of the Capitol, six packages of certificates of purchase of Iowa City lots and an antiquated map of Iowa City, used in checking off lots that were disposed of.

Besides the records enumerated, there are in the State Land Department twenty-seven volumes of impression letter books, three large bound folio letter books in which is recorded the correspondence with the Land Department of the general government, three folio volumes of Records of Miscellaneous Conveyances made by the State, one folio volume Miscellaneous Conveyances made to the State, two folio volumes of Records of Conveyances from the United States to the State, several bound folio record books relative to school land matters that were turned over to the State Land Office by the State Auditor, State Treasurer and Superintendent of Public Instruction, five very large bound Plat Books of the lands conveyed to the State by the United States under the various land grants, three large bound volumes of Reports of County Officers, nine large bound Miscellaneous Plat Books, two bound plat books made in 1838 for the use of the territorial authorities, and representing the surveyed portion of the territory of Iowa, twelve miscellaneous record books of more or less

use, also complete files of all of the original patents and certificates made by the United States to the State of Iowa, conveying lands under the several land grants, the original patents of the United States to James C. Cusey, conveying to him some 15,000 acres of lands located by him as the agent of the Iowa Agricultural College, for the benefit of said college; photo-lithographic plats of all of the Congressional townships in the State, which were furnished by the Commissioner of the General Land Office, and are sufficient to make about twenty volumes; these plats will all be arranged and bound in volumes ere long. Also files of original lists of selection of lands, correspondence, notices, reports, settlers' claims, approved lists of swamp lands, miscellaneous deeds made to the State for various purposes, and a large amount of other papers and documents—the accumulation of years—which I will not undertake to specify.

The lands of our State were surveyed under the rectangular system, now in general use in this western country. It is the most complete and perfect system of land surveying that has ever been devised. The smallest legal subdivision of land that has been surveyed under this system can be readily mapped or platted, and the system is withal so plain and simple that a sufficient knowledge of it for all practical purposes is easily acquired.

Notaries Public.

Application for appointment to the office of notary public (except in case of reappointment in the same county) should be accompanied by a recommendation stating that the applicant is of age, and has proper qualifications, in point of ability and integrity, for the office; and that he has resided in the State a sufficient length of time to entitle him to vote therein. Such recommendation should be made or endorsed by a member of the General Assembly, a State officer, a judge of any of the courts, a district attorney, or county officers. References are insufficient.

Application for appointment should be made directly to the Governor. The first or other given name should be furnished in full for insertion in the commission.

Commissions, when issued by the Governor, will be forwarded by the Secretary of State, and will expire on the 4th day of July, 1888, and triennially from that date, unless sooner revoked by the Governor.

No person can be a notary for more than one county, nor can one be appointed for any county other than that in which he actually resides. In case a notary public removes from the county in and for which he was appointed, he is required to communicate the fact of such removal, with the date thereof, to the Secretary of State; and, in case he desires appointment for the county to which he removes, it will be necessary for him to furnish either a certificate of the clerk of the district court of the county from which he has removed, to the effect that he has made with said clerk the deposit of records and official papers required by sections 263 and 264 of the Code, or a statement from himself that he has done no official business demanding such record.

When a person is appointed a notary public, he is notified thereof by the Governor, and furnished with a blank bond, upon the completion of which, with two free-hold sureties, resident in Iowa, making affidavit of their qualification, its approval by the clerk of the district court, its being filed in the office of the Secretary of State, together with the fee required by law—\$1.25—his commission is issued.

The seal of a notary public must have engraved thereon the words "Notarial Seal" and "Iowa," the surname of the notary, and at least the initials of his given name.

There are six thousand notaries public commissioned throughout the State.

Printed copies of Incorporation Laws may be obtained from the Secretary of State.



Table Showing Time and Place of Holding; also the Territorial

No. of Session.	Date of Convening.	Date of Adjourning.	Name of President of Council.
1st.....	Nov. 12, 1838	Jan. 25, 1839	Jessie B. Brown.
2d.....	Nov. 4, 1839	Jan. 17, 1840	Stephen Hempstead.
2d, extra.....	July 13, 1840	Aug. 1, 1840	James M. Clark.
3d.....	Nov. 2, 1840	Jan. 15, 1841	M. Bainbridge.
4th.....	Dec. 6, 1841	Feb. 18, 1842	Jonathan W. Parker.
5th.....	Dec. 5, 1842	Feb. 17, 1843	John D. Elbert.
6th.....	Dec. 4, 1843	Feb. 16, 1844	Thomas Cox.
6th, extra.....	June 16, 1844		Francis Gehon.
7th.....	May 5, 1845	June 11, 1845	S. Clinton Hastings.
8th.....	Dec. 1, 1845	Jan. 19, 1846	Stephen Hempstead.

No. of Session.	Date of Convening.	Date of Adjourning.	Name of President of Senate.
1st.....	Nov. 30, 1846	Feb. 25, 1847	Thomas Baker.
1st, extra.....	Jan. 3, 1848	Jan. 25, 1848	Thomas Hughes.
2d.....	Dec. 4, 1848	Jan. 15, 1849	John J. Selman.
3d.....	Dec. 2, 1850	Feb. 5, 1851	Enos Lowe.
4th.....	Dec. 6, 1852	Jan. 24, 1853	William E. Leffingwell.
5th.....	Dec. 4, 1854	Jan. 26, 1855	Maturin L. Fisher.
5th, extra.....	July 2, 1856	July 16, 1856	Maturin L. Fisher.
6th.....	Dec. 1, 1856	Jan. 29, 1857	William W. Hamilton.
7th.....	Jan. 11, 1858	March 23, 1858	Oran Faville, Lieut.-Governor.
8th.....	Jan. 9, 1860	April 3, 1860	N. J. Rusch, Lieut.-Governor.
8th, extra.....	May 15, 1861	May 29, 1861	James F. Wilson (<i>pro tem.</i>)
9th.....	Jan. 13, 1862	April 8, 1862	J. R. Needham, Lt.-Governor.
9th, extra.....	Sept. 3, 1862	Sept. 11, 1862	Jno. R. Needham, Lt.-Governor.
10th.....	Jan. 11, 1864	March 29, 1864	E. W. Eastman, Lt.-Governor.
11th.....	Jan. 8, 1866	April 3, 1866	Benj. F. Gue, Lieut.-Governor.
12th.....	Jan. 13, 1868	April 8, 1868	John Scott, Lieut.-Governor.
13th.....	Jan. 10, 1870	April 13, 1870	M. M. Walden, Lieut.-Governor.
14th.....	Jan. 8, 1872	April 23, 1872	H. C. Bulis, Lieut.-Governor.
14th, extra.....	Jan. 15, 1873	Feb. 20, 1873	H. C. Bulis, Lieut.-Governor.
15th.....	Jan. 12, 1874	March 19, 1874	Joseph Dysart, Lieut.-Governor.
16th.....	Jan. 10, 1876	March 16, 1876	Joshua Newbold, Lt.-Governor.
17th.....	Jan. 14, 1878	March 26, 1878	F. T. Campbell, Lt.-Governor.
18th.....	Jan. 12, 1880	March 27, 1880	F. T. Campbell, Lt.-Governor.
19th.....	Jan. 9, 1882	March 17, 1882	O. H. Manning, Lt.-Governor.
20th.....	Jan. 14, 1884	April 2, 1884	O. H. Manning, Lt.-Governor.
21st.....	Jan. 11, 1886	April 13, 1886	J. A. T. Hull, Lt.-Governor.

Officers of Each Session of the Legislature since the Organization.

Name of Speaker of House of Representatives.	Name of Secretary of Council.	Name of Chief Clerk of House of Representatives.	Place of Meeting.
Wm. H. Wallace.....	B. F. Wallace.....	Joseph T. Fales.....	Burlington.
Edward Johnston.....	B. F. Wallace.....	Joseph T. Fales.....	"
Edward Johnston.....	B. F. Wallace.....	Joseph T. Fales.....	"
Thomas Cox.....	B. F. Wallace.....	Joseph T. Fales.....	"
Warner Lewis.....	J. W. Woods.....	Joseph T. Fales.....	Iowa City.
James M. Morgan.....	Joseph T. Fales.....	B. F. Wallace.....	"
James P. Carleton.....	B. F. Wallace.....	Joseph T. Fales.....	"
John Foley.....	Charles Maderd.....	Joseph T. Fales.....	"
James M. Morgan.....	John F. Kinney.....	William Thompson.....	"
Geo. W. McCleary.....	John F. Kinney.....	William Thompson.....	"
Name of Speaker of House of Representatives.	Name of Secretary of the Senate.	Name of Chief Clerk of House of Representatives.	Place of Meeting.
Jesse B. Browne.....	John B. Russell.....	Silas A. Hudson.....	Iowa City.
Jesse B. Browne.....	John B. Russell.....	J. Scott Richman.....	"
Smiley H. Bonham.....	C. C. Rockwell.....	Wm. E. Leffingwell.....	"
George Temple.....	Phillip B. Bradley.....	C. C. Rockwell.....	"
James Grant.....	T. B. Cuming.....	J. Smith Hooton.....	"
Reuben Noble.....	P. B. Rankin.....	Charles C. Nourse.....	"
Reuben Noble.....	Phillip B. Bradley.....	Charles C. Nourse.....	"
Samuel McFarland.....	Charles C. Nourse.....	J. W. Logan.....	"
S. B. Shelledy.....	George E. Spencer.....	W. P. Hepburn.....	Des Moines.
John Edwards.....	J. H. Sanders.....	Charles Aldrich.....	"
John Edwards.....	J. H. Sanders.....	William Thompson.....	"
Rush Clark.....	William F. Davis.....	Charles Aldrich.....	"
Rush Clark.....	William F. Davis.....	Charles Aldrich.....	"
Jacob Butler.....	William F. Davis.....	Jacob Rich.....	"
Ed Wright.....	J. W. Dixon.....	Charles Aldrich.....	"
John Russell.....	J. M. Weart.....	M. C. Woodruff.....	"
A. R. Cotton.....	J. M. Weart.....	Charles Aldrich.....	"
James Wilson.....	J. A. T. Hull.....	J. J. Safley.....	"
James Wilson.....	J. A. T. Hull.....	J. J. Safley.....	"
John H. Gear.....	J. A. T. Hull.....	J. M. Weart.....	"
John H. Gear.....	J. A. T. Hull.....	J. W. Logan.....	"
John Y. Stone.....	J. A. T. Hull.....	W. V. Lucas.....	"
Lore Alford.....	A. T. McCargar.....	W. V. Lucas.....	"
G. R. Struble.....	F. D. Jackson.....	E. C. Haynes.....	"
W. P. Wolf.....	F. D. Jackson.....	S. A. Foster.....	"
Albert Head.....	Don D. Donnan.....	J. K. Powers.....	"

List of Members of the Twenty-

SENATE.

Districts.	COUNTIES COMPRISING DISTRICT.	SENATORS.	POST-OFFICE.
11	Warren and Clarke	* Barnett, James H.	Indianola
49	Lyons, Osceola, Sioux and O'Brien	Barrett, O. M.	Sheldon
36	Clayton	Bayless, F. D.	Elkader
24	Cedar and Jones	Bills, E. B.	Durant
34	Harrison, Monona and Crawford	† Bolter, L. R.	Logan
43	Hancock, Franklin and Cerro Gordo	Brower, N. V.	Garner
17	Audubon, Dallas and Guthrie	Caldwell, T. J.	Adel
15	Marion and Monroe	††	
20	Muscatine and Louisa	† Cheesebro, S. T.	West Liberty
7	Page and Fremont	† Clark, Talton E.	Clarinda
42	Howard and Winneshiek	† Converse, S. A.	Cresco
31	Boone and Story	Davidson, D. B.	Madrid
48	Sac, Carroll and Greene	† Deal, John K.	Carroll
9	Des Moines	† Dodge, W. W.	Burlington
12	Keokuk and Poweshiek	† Dooley, James	What Cheer
29	Jasper	† Doud, M. P.	Newton
4	Lucas and Wayne	Dungan, Warren S.	Chariton
6	Adams and Taylor	Finn, George L.	Bedford
47	Clay, Dickinson, Emmet, Palo Alto and Kossuth	Funk, A. B.	Spirit Lake
50	Buena Vista, Pocahontas and Humboldt	† Garlock, A. O.	Pocahontas Center
30	Polk	† Gatch, C. H.	Des Moines
19	Pottawattamie	Groneweg, Wm.	Council Bluffs
39	Butler and Bremer	* Hanchett, L. S.	Waverly
5	Union, Ringgold and Decatur	Harsh, J. B.	Creston
13	Wapello	† Hutchison, J. G.	Ottumwa
23	Jackson	Kegler, A. G.	Bellevue
25	Iowa and Johnson	Kelly, M. J.	Williamsburg
1	Lee	† Kent, Wm. G.	Fort Madison
35	Dubuque	† Knight, W. J.	Dubuque
32	Woodbury	Lawrence, J. S.	Sioux City
40	Allamakee and Fayette	Mattoon, L. B.	Elgin
14	Mahaska	McCoy, Ben	Oskaloosa
27	Cathoun and Webster	McVay, J. D.	Lake City
46	Cherokee, Ida and Plymouth	Meservey, A. F.	Cherokee
28	Marshall	Mills, W. D.	Marshalltown
38	Black Hawk and Grundy	† Parrott, Matt	Waterloo
45	Benton and Tama	† Poyneer, A. N.	Montour
16	Adair and Madison	Price, Richard	Winterset
44	Chickasaw and Floyd	† Reiniger, R. G.	Charles City

Second General Assembly.

SENATE.

COUNTY.	OCCUPATION.	NATIVITY.	Married or Single.	Age.	Y'rs in Iowa.	REGIMENT AND RANK IN U. S. SERVICE.
Warren	Farmer	Virginia	Married	41	32	Corp 48 Iowa.
O'Brien	Lawyer	New York	Married	50	30	1st Lieut. 38 Iowa Infan., Div. Q. M., rank, Col.
Clayton	Druggist	Indiana	Married	47	25	Priv. 2d and 3d Minn. Inf.
Cedar	Physician	Connecticut	Married	58	31	
Harrison	Lawyer	Ohio	Married	53	24	
Hancock	Farmer	Michigan	Married	44	17	Serg't Co. I, 9th Ind. Inf.
Dallas	Physician	Indiana	Married	51	34	Asst. Surg. 23d Iowa Inf.
Muscatine	Farmer	New York	Married	70	46	
Page	Lawyer	Kentucky	Married	42	21	
Howard	Farmer	New Hamp.	Married	35	32	
Boone	Farmer	Ohio	Married	37	32	
Carroll	Real estate	New York	Married	43	21	Private 88th Ind. Inf.
Des Moines	Lawyer	Iowa	Single	33	33	
Keokuk	Merchant	Canada	Married	46	9	
Jasper	Lawyer	Pen'sylvania	Married	43	33	Serg't Co. G, 7th Iowa Cav.
Lucas	Lawyer	Pen'sylvania	Single	65	32	Lt.-Col. 34th Iowa Infantry, Brevet-Col., U. S. V.
Taylor	Lawyer	New York	Single	41	18	Color Serg't 192d N. Y.
Dickinson	Ed. and Pub.	Illinois	Married	33	22	
Pocahontas	Banker	New York	Married	45	18	Lieut. Co. K, 42d Ill. Inf.
Polk	Lawyer	Ohio	Married	62	21	Capt. 33 Ohio, Lt.-Col. 135 Ohio.
Pottawattomie	Merchant	Germany	Married	49	27	
Bremer	Merch'nt and farmer	New York	Married	44	20	49th New York Vol. Inf.
Union	Editor	Ohio	Married	42	17	148 Illinois Infantry.
Wapello	Lawyer	Pen'sylvania	Married	47	22	1st Lieut. 131st and Captain 28th Pa. Inf.
Jackson	Merchant	Germany	Married	44	34	
Iowa	Merch'nt and Banker	Ireland	Married	37	30	
Lee	Farmer	Pen'sylvania	Married	50	45	
Dubuque	Lawyer	Ireland	Married	49	35	
Woodbury	Lawyer	New York	Married	33	6	
Fayette	Physician	New York	Widower	40	12	Bat. C, 1st New York Art.
Mahaska	Lawyer	Indiana	Married	41	32	Private 47th Iowa Inf.
Calhoun	Physician	Illinois	Married	43	38	Priv. Co. B, 36th Iowa Inf.
Cherokee	Lawyer	Illinois	Married	36	32	
Marshall	Farmer	Ohio	Married	48	23	12th Illinois Infantry.
Black Hawk	Editor	New York	Married	50	32	
Tama	Farmer	Connecticut	Married	56	26	
Madison	Lumber	Ohio	Married	39	26	
Floyd	Lawyer	Ohio	Married	52	30	Capt. Co. B, 7th Iowa Inf.

SENATE—CONTINUED.

Districts.	COUNTIES COMPRISING DISTRICT.	SENATORS.	POST-OFFICE.
21	Scott	†Schmidt, Wm. O.	Davenport
33	Buchanan and Delaware	Seeds, Ed. P.	Manchester
26	Linn	Smith, J. H.	Cedar Rapids
41	Mitchell, Worth and Winnebago	Sweney, J. H.	Osage
3	Appanoose and Davis	Taylor, W. H.	Bloomfield
2	Jefferson and Van Buren	Vale, B. R.	Bonaparte
37	Hamilton, Hardin and Wright	†Weber, N. F.	Clarion
8	Mills and Montgomery	Weidman, Thos.	Red Oak
22	Clinton	†Wolfe, P. B.	De Witt
10	Henry and Washington	†Woolson, John S.	Mt. Pleasant
18	Cass and Shelby	†Young, Lafayette	Atlantic

Republicans in Roman (32), Democrats in *Italic* (15), Independent * (2).

† "Hold over" Senators, members of Twenty-first General Assembly.

† Elected to fill vacancy.

†† New election ordered for January 17, 1888.

SENATE—CONTINUED.

COUNTY.	OCCUPATION.	NATIVITY.	Married or Single.	Age.	Y'rs in Iowa.	REGIMENT AND RANK IN U. S. SERVICE.
Scott	Lawyer	Iowa	Single	31	31	
Delaware	Lawyer	Delaware	Married	32	31	
Linn	Underwriter	Indiana	Married	49	34	
Mitchell	Lawyer	Pen'sylvania	Single	42	32	Co. K, 27th Iowa Inf.
Davis	Merchant	Indiana	Married	40	29	
Van Buren	Farmer	Ohio	Married	39	37	
Wright	Attorney and real estate	Wisconsin	Married	38	11	
Montgomery	Farmer	New Jersey	Married	49	30	
Clinton	Lawyer	Illinois	Married	39	33	
Henry	Lawyer	New York	Married	46	31	Asst. Paymaster U. S. N.
Cass	Ed. and Pub	Iowa	Married	39	39	

HOUSE OF REPRESENTATIVES.

District.	COUNTIES COMPOSING DISTRICT.	REPRESENTATIVES.	POST-OFFICE.
63	Hamilton	Anderson, Augustus	Stratford
27	Warren	Anderson, C. L.	Ford
15	Clarke	Agnew, W. G.	Osceola
19	Jefferson	Ball, Geo. W.	Fairfield
24	Keokuk	Beem, J. C.	What Cheer
37	Polk	Berryhill, Jas. G.	Des Moines
86	Cerro Gordo	Blythe, James E.	Mason City
7	Ringgold	Brown, William	Tingley
45	Clinton	Buell, W. W.	Lyons
18	Wapello	Burgess, J. R.	Ottumwa
16	Lucas	Byers, H. L.	Lucas
67	Buchanan	Calvin, John	Newtonville
11	Mills	Chantry, A. J.	Malvern
75	Wright	Chapman, A. S.	Waterman
84	Kossuth	Clarke, Andrew D.	Algona
1	Lee	Craig, John E.	Keokuk
29	Adair	Crooks, A. D.	Greenfield
37	Polk	*Cummins, A. B.	Des Moines
45	Clinton	Curtis, G. M.	Clinton
38	Jasper	Custer, A.	Monroe
71	Fayette	Darnall, G. D.	West Union
56	Crawford	Davie, W. A.	Dunlap
89	Allamakee	Dayton, John F.	Waukon
43	Scott	Dietz, Philipp	Walcott
78	Buena Vista	Dobson, G. L.	Newell
48	Linn	Doron, Joshua	Mt. Vernon
65	Grundy	Draper, H. S.	Courad Grove
80	Plymouth	Duus, A. M.	Le Mars
51	Marshall	Eckles, Charles	Marshalltown
47	Jones	Eilers, G.	Monticello
10	Fremont	Estes, F. M.	Sidney
42	Muscatine	Evans, John A.	West Liberty
9	Page	Field, S. E.	Shenandoah
77	Clay, Pocahontas	Fillmore, Charles W.	Peterson
88	Chickasaw	Foley, John	New Hampton
53	Boone	Hall, John C.	Boone
48	Linn	Hamilton, John T.	Cedar Rapids
64	Hardin	Hanser, Thomas N.	Union
31	Pottawattamie	Hart, R. S.	Avoca
54	Green	Head, Albert	Jefferson
43	Scott	Hipwell, Chas. G.	Davenport
61	Calhoun	Hobbs, Edgar L.	Manson
55	Carroll	Horton, Oliver	Glidden
72	Bremer	Homrighaus, John	Denver
81	Sioux	Hospers, Henry	Orange City
3	Davis	Holchkiss, L. D.	Bloomfield
60	Sac	Hunter, I. S.	Schaller
26	Marion	Jolly, Lafayette	Pleasantville
25	Mahaska	Jones, Samuel W.	Oskaloosa
49	Benton	Kennan, John C.	Vinton

HOUSE OF REPRESENTATIVES.

COUNTY.	OCCUPATION.	NATIVITY.	Married or Single.	Age.	Yrs in Iowa.	REGIMENT AND RANK IN U. S. SERVICE.
Hamilton	Farmer	Sweden	Married	48	34	
Warren	Farmer	Maryland	Married	60	37	Lieut. 3 Iowa Inf.
Clarke	Insurance	Ohio	Married	48	35	Private Co. B, 3 Iowa Inf.
Jefferson	Farmer	Virginia	Married	39	33	
Keokuk	Lawyer	Iowa	Single	29	29	
Polk	Lawyer	Iowa	Married	35	35	
Cerro Gordo	Lawyer	New Jersey	Married	31	10	
Ringgold	Minister	Illinois	Married	51	19	Priv. Co. A, 138 Ill. Inf.
Clinton	Merchant	Canada	Married	43	31	
Wapello	Farm mach'y	Kentucky	Single	30	28	
Lucas	F'r & Teach'r	Iowa	Single	26	26	
Buchanan	Farmer	Scotland	Married	43	32	
Mills	Farmer	Iowa	Married	45	46	1st Lieut. 29 Iowa Inf.
Wright	Farmer	Maine	Single	41	18	
Kossuth	Fm'r & R. E.	Canada	Married	45	22	3 Wisconsin.
Lee	Lawyer	Pa.	Married	34	10	
Adair	Farmer	Pa.	Married	61	18	
Polk	Lawyer	Pa.	Married	37	10	
Clinton	Lumb'r m'f'r	New York	Married	43	20	
Jasper	Lumber	Pa.	Married	43	20	Priv. Co. G, 59 Ohio.
Fayette	Physician	Illinois	Widower	44	20	
Harrison	Farmer	Illinois	Married	33	32	
Allamakee	Lawyer	New York	Married	38	15	
Scott	Merchant	Germany	Married	50	33	
Bucna Vista	Lawyer	England	Married	37	18	
Linn	Physician	Pa.	Married	68	41	
Grundy	Farmer	New York	Married	53	15	
Plymouth	Real estate.	Denmark	Married	38	18	
Marshall	Farmer	England	Married	47	21	Capt. Co. D, 34 Ill. Vet. Inf.
Jones	Farmer	Germany	Married	51	32	
Fremont	Farmer	Missouri	Married	41	22	
Muscatine	Farmer	New York	Married	54	31	
Page	Farmer	Mass.	Married	53	18	Priv. 138 Ill. Inf.
Clay	Lawyer	Illinois	Married	36	21	
Chickasaw	Lumb' & coal	Ireland	Married	46	30	
Boone	Lawyer	Ohio	Married	38	14	
Linn	Merchant	Illinois	Married	44	20	
Hardin	Farmer	N. Carolina	Married	65	37	
Pottawatt'e	Gr' D'r & F'r	Pa.	Married	46	19	
Greene	Real E. & F'r	Ohio	Single	49	32	Capt. Co. F, 10 Iowa Inf.
Scott	Contractor	Ohio	Married	42	16	
Calhoun	Farmer	New York	Married	50	23	2d Lieut. 92 New York.
Carroll	Farmer	Pa.	Married	58	22	Capt. 138 Pennsylvania.
Bremer	Farmer	Ohio	Married	42	24	
Sioux	Banker	Holland	Married	56	40	
Davis	Farmer	Ohio	Married	52	37	
Sac	Hardware	Pa.	Married	32	13	
Marion	Farmer	Ohio	Married	60	29	
Mahaska	Farmer	Ohio	Married	51	24	
Benton	Farmer	Conn	Married	54	32	Capt. Co. F, 8 Iowa Inf.

HOUSE OF REPRESENTATIVES.

District.	COUNTIES COMPOSING DISTRICT.	REPRESENTATIVES.	POST-OFFICE.
21	Des Moines	<i>Kline, Fred. W.</i>	Dodgeville
90	Winneshiek	Larson, Nels	Hesper
5	Wayne	Lewis, L. W.	Seymour
69	Dubuque	<i>Limbock, A.</i>	Dyersville
79	Cherokee	Lockin, J. C.	Aurelia
74	Franklin	Luke, J. W.	Hampton
28	Madison	Mack, J. H.	Macksburg
85	Winnebago, Hancock	Mahoney, John W.	Forest City
83	Dickinson, Emmet, Palo Alto	McFarland, W. M.	Estherville
46	Jackson	<i>Mitchell, George L.</i>	Maquoketa
50	Tama	Moore, R. H.	Traer
52	Story	Nelson, Oley	Slater
59	Ida	Nicoll, D.	Ida Grove
68	Delaware	Oakman, W. C.	Uniontown
40	Iowa	<i>Owen, Abraham.</i>	North English
82	O'Brien	Parkhurst, E. F.	Sheldon
8	Taylor	Paschal, C. M.	New Market
44	Cedar	<i>Patt, H. C.</i>	Tipton
39	Poweshiek	Redman, W. H.	Montezuma
58	Woodbury	<i>Rice, R. C.</i>	Smithland
22	Louisa	Riley, L. A.	Wapello
94	Lyon, Osceola	Roach, E. C.	Rock Rapids
14	Union	<i>Robb, W. H.</i>	Creston
32	Harrison	Roberts, B. F.	Dunlap
17	Monroe	Robeson, J. C.	Albia
57	Monona	<i>Roe, F. F.</i>	Castana
33	Shelby	<i>Roundy, W.</i>	Manteno
69	Dubuque	<i>Rowan, James</i>	Dubuque
13	Adams	<i>Russell, Ed. C.</i>	Corning
76	Humboldt	*Schleicher, J. M.	Livermore
35	Guthrie	Shipley, I. R.	Yale
93	Worth	*Slosson, J. N.	Northwood
92	Mitchell	Smith, James A.	Osage
20	Henry	Steele, S. L.	Mt. Pleasant
6	Decatur	Teale, Thomas	Lamoni
91	Howard	<i>Theophilus, Wm.</i>	Cresco
Clayton		<i>Thompson, J. F.</i>	Elkader
36	Dallas	Thornburg, T. A.	Linden
2	Van Buren	Thorniley, W. H.	Utica
23	Washington	Tipton, B. F.	Lexington
66	Black Hawk	Townsend, Edward	Cedar Falls
41	Johnson	<i>Wagner, Geo. W.</i>	Sharon Center
34	Audubon	Walker, Wm.	Grove
87	Floyd	Wilber, E. W.	Rockford
73	Butler	Wilson, Elwood	Shell Rock
30	Cass	Wilson, Silas	Atlantic
62	Webster	<i>Woods, Isaac L.</i>	Clare
4	Appanoose	Wyckoff, G. W.	Cincinnati
31	Pottawattamie	<i>Wyman, A. W.</i>	Council Bluffs
12	Montgomery	Yergey, John W.	Villisca

Republicans in Roman (64), Democrats in *Italic* (33), Independent * (3).

HOUSE OF REPRESENTATIVES.

COUNTY.	OCCUPATION.	NATIVITY.	Married or Single.	Age.	Y'rs in Iowa.	REGIMENT AND RANK IN U. S. SERVICE.
Des Moines	Farmer	Pa.	Single	52	35	
Winneshiek	Farmer	Norway	Married	46	33	
Wayne	Ed. & B'k C'r	Illinois	Married	27	5	
Dubuque	Merchant	West Va.	Married	54	29	
Cherokee	Farmer	Wisconsin	Married	34	11	
Franklin	Lawyer	New York	Married	47	6	Capt. Co. E, 15 Ill. Infantry
Madison	Farmer	Ohio	Married	50	30	Hosp. Steward 47 Reg't.
Winnebago	Merchant	Indiana	Married	46	31	Corporal Iowa 3 Bat.
Emmet	Editor	Indiana	Married	39	33	
Jackson	Merchant	Iowa	Single	29	29	
Tama	Banker	Pa.	Married	41	20	
Story	Merch. & F'r	Wisconsin	Married	42	20	Priv. Co. D, 40 Wisconsin.
Ida	Farmer	New York	Married	46	18	Knapp's Pa. Bat.
Delaware	Farmer	Mass.	Married	51	19	
Iowa	Farmer	Vermont	Married	70	49	
O'Brien	G'n, Live Stk	Illinois	Married	42	17	Co. A, 74 Illinois Infantry.
Taylor	Physician	Iowa	Married	33	33	
Cedar	Farmer	Pa.	Married	63	37	
Poweshiek	Lawyer	Illinois	Married	47	21	Capt. Co. C, 12 Ill. Cav.
Woodbury	Physician	N. Y.	Married	45	21	U. S. N., Washington.
Louisa	Lawyer	Ohio	Married	42	35	Co. B, 45 Iowa Infantry.
Lyon	Lawyer	Illinois	Married	36	31	
Union	Journalist	Pa.	Married	39	31	
Harrison	Farmer	Conn.	Married	48	30	Co. C, 29 Iowa Infantry.
Monroe	Farmer	Ohio	Married	53	33	Co. K, 14 Iowa Infantry.
Monona	Farmer	Ohio	Married	55	32	
Shelby	Farmer	N. Y.	Married	62	37	
Dubuque	Grain Dealer	Ireland	Married	59	37	N. Y., Cal. Vol. Mex. War.
Adams	Lawy'r & Ed.	Ky	Married	47	18	Co. A, 65 Ill. Vet. Infantry.
Humboldt	Farmer	Germany	Married	48	34	Color Sergt. 5 Iowa Cav.
Guthrie	Farmer	Maryland	Married	61	18	Capt. Co. I, 127 Pa.
Worth	Farmer	N. Y.	Married	52	30	
Mitchell	Lumber	N. Y.	Married	36	18	
Henry	Farmer	Ohio	Married	51	40	1st Lieut. 25 Iowa Inf.
Decatur	Farmer	England	Married	45	22	Co. E, 15 Illinois Inf.
Howard	Ass't Cashier	Wales	Single	29	19	
Clayton	Lawyer	Pa.	Married	43	17	
Dallas	Farmer	Indiana	Married	40	31	Co. C, 46 Iowa Infantry.
Van Buren	Farmer	Ohio	Married	46	5	Co. B, 77 Ohio Infantry.
Washington	Farmer	Ohio	Married	59	36	Co. A, 25 Iowa.
Black Hawk	Lumber, Coal	N. Y.	Married	56	28	1st Lieut. 31 Iowa Inf.
Johnson	Farmer	Iowa	Married	28	28	
Audubon	Farmer	Ohio	Married	53	32	
Floyd	Physician	Illinois	Married	42	17	
Butler	Farmer	N. Y.	Married	47	30	
Cass	Horticultur't	West Va.	Married	41	22	Co. A, 7 West Va. Inf.
Webster	Farmer	Illinois	Married	36	15	
Appanoose	Farmer	Illinois	Married	49	42	Capt. Co. D, 18 Mo. Inf.
Pottawatt'e	Farmer	N. Y.	Married	53	16	
Montgomery	Farmer	Ohio	Married	41	18	

LIST OF COUNTY

COUNTY.	AUDITOR.	CLERK OF COURT.	TREASURER.
Adair	D. W. Young	Daniel W. Hites	J. A. Hetherington
Adams	L. M. Stanley	W. B. McLaughlin	Frank L. La Rue
Allamakee	J. M. Collins	L. M. Bearce	J. F. Dougherty
Appanoose	James Merritt	Chas. J. Phillips	S. W. Lane
Audubon	J. H. Rendleman	C. H. Vail	John B. Doak
Benton	S. P. VanDike	Matt Gaasch	E. D. Steadman
Black Hawk	Benj. J. Rodamer	Albert J. Edwards	F. M. Shoemaker
Boone	John H. Eversoll	R. J. Hopkins	Miles Becket
Bremer	C. W. Tyrrell	S. B. Philipps	H. Kessler
Buchanan	H. F. Sill	O. M. Gillett	James A. Poor
Buena Vista	J. W. Warren	Edgar E. Mack	John Halverson
Butler	Edgar J. Davis	John Barlow	W. E. Hyde
Calhoun	W. E. Fuller	T. C. Gregg	Geo. R. Allison
Carroll	F. W. Kranse	J. N. Powers	Peter Berger
Cass	R. M. Murray	Frank P. H. Daly	L. F. Mullins
Cedar	A. C. Laubscher	J. D. Shearer	J. H. Coutts
Cerro Gordo	L. M. VanAuken	Duncan Rule	D. D. Howe
Cherokee	L. W. Beal	A. C. Hobart	W. B. Chick
Clarke	F. M. Kyte	Jno. H. Jamison	Wm. S. Richards
Chickasaw	J. A. McClurg	Tim Donovan	John Tooley
Clay	H. B. Wood	A. H. Cheney	G. E. Runyan
Clayton	John Everall	Jas. E. Corlett	Charles Ruegnitz
Clinton	A. H. Paddock	William Kreim	Virtus Lund
Crawford	N. L. Hunt	N. J. Wheeler	D. O. Johnson
Dallas	Wm. Roberts	L. Thornton	O. A. Willis
Davis	Robt L. McAtee	W. D. Leech	D. M. McFadden
Decatur	T. M. Schenck	E. J. Sankey	M. A. Gammill
Delaware	J. B. Boggs	Henry C. Jackson	H. C. Haeberle
Des Moines	Paul Guelich	W. D. Inghram	E. S. Burns
Dickinson	W. F. Carlton	John S. Everett	O. Oliver
Dubuque	M. J. McCullough	James J. Dunn	Chas. H. Meyer
Emmet	E. D. Doughty	J. D. Rutan	J. M. Barker
Fayette	D. Schoonmaker	H. M. Neff	Jas. S. Wright
Floyd	H. B. Trigg	C. D. Merriam	T. E. Bryan
Franklin	C. W. Boutin	J. S. Raymond	Louis Elseffer
Fremont	H. F. Reel	G. D. Batchelder	J. M. Alexander
Greene	E. P. French	J. A. Henderson	J. B. Garland
Grundy	R. M. Finlayson	N. Cunningham	Alex Mitchell
Guthrie	A. McClaran	F. M. Hopkins	Geo. W. Dewey
Hamilton	W. F. Smith	G. H. Daniels	J. H. Shipp
Hancock	Jno. Christie, Jr.	Isaac Swegard	J. J. Upton
Hardin	Jno. O. Rathbone	Jos. K. Milner	Jas. H. Bales
Harrison	B. F. Cuddsdale	Thos. Arthur	L. E. Massie
Henry	John Wertz	J. B. Rukgaber	Jno. W. Palm
Howard	E. R. Thompson	Jas Welsh	P. T. Searles
Humboldt	Geo. C. McCauley	J. S. Fletcher	A. M. Adams
Ida	J. O. McCollister	F. H. Hillard	J. G. Eicholtz

OFFICERS, 1888.

RECORDER.	COUNTY ATTORNEY.	SHERIFF.	SUPT OF SCHOOLS.
William Bacon	Chas. W. Neal	A. J. Kingery	Chas. L. Wilson.
M. M. Parkinson	Burg Brown	Dugal C. Pomroy	J. L. Adkins.
E. D. Purdy	Died, vacan'y unfill'd	F. J. Haberkern	Wm. J. Mitchell.
L. J. Fleming	C. F. Howell	Samuel Jenning	E. G. Ashby.
A. L. Weaver	H. W. Hanna	Wm. Mallory	Chas. F. Wilcutt.
Geo. A. Freeman	Geo. W. Burnham	John W. Barr	Chas. B. Marine.
Chas. D. Becker	Chas. W. Mullan	Hiram B. Hoxie	Jacob L. Buechele.
Wm. Fisher	J. R. Whitaker	S. P. Zenor	Geo. W. Ashton.
Henry Kasemeier	W. S. Kingsley	A. H. Jarvis	S. F. Fiester.
J. W. Foreman	H. W. Holman	J. N. Iliff	W. E. Parker.
J. W. Gilbert	A. D. Bailie	W. C. Weddington	Thomas Walpole.
L. J. Rogers	F. Lingenfelder	T. M. Early	E. C. Bellows.
C. E. Offenback	Thomas Beaumont	Jno. M. Stewart	J. F. Lavender.
J. H. Bruening	J. C. Engleman	Jno. W. Kennebeck	F. A. Suydam.
A. S. Eshelman	J. W. Scott	N. N. Jones	R. S. Crawford.
Geo. W. Miller	Ed. I. McCoy	W. E. Elijah	Mrs. A. N. Filson.
Lizzie J. Fitch	Joe J. Clark	B. P. Kirk	A. W. Wier.
Orson Gage	A. R. Molyneaux	Daniel Unger	Eva L. Gregg.
D. F. Cowinan	C. C. McIntire	W. W. Williams	L. W. Rissler.
Theo. Schulte	Geo. E. Stowe	James Stanton	O. A. McFarland.
D. N. Dickinson	A. C. Parker	P. W. Madden	John Dolvin.
M. Fitzpatrick	Robt. Quigley	J. J. Kaun	H. C. Bishop.
M. E. Jordan	Andrew Howat	Thos. J. Hudson	Geo. B. Phelps.
John Seeman	P. E. C. Lally	L. P. Mooney	M. M. McAlpin.
T. C. Walsh	D. W. Woodin	J. W. Diddy	A. Dilley.
Moses Downing	F. W. Eichelberger	B. B. Burchett	D. W. Hastings.
C. W. Beck	Marion F. Stookey	J. W. Honnold	Julia B. Hoadley.
Geo. H. Morisey	Eli C. Perkins	John Cruise, Jr.	A. O. Stanger.
Niles Anderson	C. J. Dodge	Nixon Fullerton	W. E. Burke.
C. C. Perrin	Orson Rice	A. D. Inman	R. B. Young.
Warner Lewis	Alphons Matthews	James McCann	Nicholas W. Boyes.
J. N. Lee	J. G. Myerly	M. K. Whelan	E. H. Ballard.
Frank Gates	Wm. A. Hoyt	Henry O'Neel	A. L. Colgrove.
W. W. Dennis	A. R. Spriggs	W. F. Clark	L. B. Sunderlin.
Wm. Avery	W. D. Evans	James Ormrod	T. H. Hacker.
Perry G. Cowles	William Eaton	W. T. Davis	J. J. Harris.
J. W. Vader	Z. A. Church	J. H. Black	C. E. Moore.
B. Vanderlas	C. F. Bailey	Thomas Brown	Geo. N. Kennard.
J. R. Mount	Wm. H. Stiles	J. S. McLueu	W. L. Miller.
Jno. V. Kearns	Geo. F. Tucker	C. H. Neeley	Wm. Anderson.
E. C. Abbey	W. E. Wechman	C. S. Terwilligar	Samuel Sturgeon.
A. M. Caldwell	Henry L. Huff	Allen Meader	Jos. C. Hadley.
O. L. French	J. A. Phillips	J. D. Garrison	H. A. Kinney.
W. B. Conner	A. W. Kinkhead	Jas. Dwyer	Jno. F. Riggs.
P. C. Howe	W. K. Barker	J. A. Hall	J. C. Webster.
J. B. Swain	C. A. Babcock	J. W. Fairman	Jno. McLeod.
W. J. Scott	J. C. Walter	F. W. Shearer	W. F. Kopplin.

LIST OF COUNTY

COUNTY.	AUDITOR.	CLERK OF COURT.	TREASURER.
Iowa	J. T. McGuire	E. D. Baird	Geo. P. Baltz
Jackson	Frank D. Kelsey	B. W. Seaward, Jr.	Harvey Reid
Jasper	J. T. Hurt	Geo. W. Harlan	A. K. Brown
Jefferson	F. N. Hackney	Chas. P. Sippel	John F. Lochr
Johnson	W. F. Murphy	Max Otto	Hugh McGovern
Jones	O. Fakes	R. M. Bush	F. M. Rhodes
Keokuk	J. M. Richardson	R. B. Jackson	D. N. Coffman
Kossuth	C. B. Hutchins	N. B. Benham	D. Rice
Linn	Jas. E. Bromwell	J. W. Bowdish	Jos. Barnhill
Lee	Jno. Schroeder	J. B. McNamara	J. M. Anderson
Louisa	R. E. Archibald	G. W. Thomas	N. W. McCay
Lucas	L. Manning	W. S. Long	Jno. Culbertson
Lyon	A. M. Ringheim	Chas. H. Smith	Geo. W. Bowers
Madison	G. W. Poffinbarger	W. S. Whedon	James Early
Mahaska	Jno. R. Baer	F. E. Smith	M. D. Gilchrist
Marion	A. H. Viersen	E. H. Gamble	Chas. Perry
Marshall	J. C. Willits	S. R. McLaren	W. F. Tredwell
Mills	E. B. Brown	J. E. Robinson	G. S. Wilson
Mitchell	E. E. Prime	W. E. Owen	W. B. Pelton
Monona	G. A. Douglas	W. J. Maughlin	G. E. Warner
Monroe	J. W. Van Gelder	J. W. H. Griffin	David Hammond
Montgomery	E. S. Rogers	J. E. Whelan	B. J. Austin
Muscataine	W. H. Johnson	W. H. Hughes	Geo. W. Scott
O'Brien	C. H. Winterble	Wank A. Turner	F. N. Derby
Osceola	J. S. Reynolds	FrB. Mead	J. B. Lent
Page	R. H. Lymer	J. R. Leslie	T. M. Monzingo
Palo Alto	P. V. Nolan	J. E. King	E. J. Hartshorn
Plymouth	Fred Becker	J. S. Welliver	C. A. Rodolf
Pocahontas	T. F. McCartan	W. C. Ralston	J. N. McClellan
Folk	Amos Brandt	L. A. Wilkinson	Frank A. Baylies
Pottawattamie	Ira F. Hendricks	J. J. Shea	Jno. H. Plumer
Poweshiek	F. W. Porter	Jno. H. Patton	O. L. Roseman
Ringgold	H. H. Ross	Jas. H. Burke	Thomas Campbell
Sac	C. C. Cleveland	C. E. Lane	T. J. Marks
Scott	C. C. Campbell	W. J. Birchard	C. W. McManus
Shelby	J. W. French	H. Harrod	W. F. Cleveland
Sioux	Thos. J. Deck	M. J. Finch	Chas. Lewis
Story	C. G. McCarthy	Henry Wilson, Jr.	J. A. Mills
Tama	C. E. Olney	A. J. Dingee	J. G. Bull
Taylor	E. R. Fowler	T. H. Hull	W. F. Evans
Union	J. L. Wilson	B. T. Nix	J. R. Young
Van Buren	C. Booth	W. B. Fleming	J. L. Thenne
Wapello	Henry B. Wagers	J. T. Perdue	Geo. Bane
Warren	Sol Hodson	J. H. Derrough	Jno. Thompson
Washington	Jno. M. Lytle	E. N. Foster	Frank Critz
Wayne	B. W. Van Der Veer	O. G. Vail	Wm. L. White
Webster	John Wolfinger	John Haire	Jas. J. Ryan
Winnebago	J. J. Kessey	Simon Sogard	W. O. Hanson
Winneshiek	J. W. Daubney	N. H. Nelson	A. W. Brownell
Woodbury	J. J. Jordan	J. H. Bolton	D. T. Hedges
Worth	A. C. Blackmore	E. G. Mellem	G. N. Haugen
Wright	J. M. Overbaugh	Hugh Donly	S. D. Martin

OFFICERS.—CONTINUED.

RECORDER.	COUNTY ATTORNEY.	SHERIFF.	SUP'T OF SCHOOLS.
Geo. W. Wilson.....	Thos. Stapleton.....	J. C. Engelbert.....	M. A. Mullin.....
R. F. Hayes.....	Chas. W. Farr.....	W. L. Shrigley.....	W. M. Ward.....
Ezra Adkins.....	A. M. Harrah.....	I. L. Patton.....	J. W. Cliff.....
Z. T. Lewis.....	R. J. Wilson.....	M. Westenhaver.....	S. N. Hopkins.....
J. J. Novak.....	C. S. Ranck.....	G. F. Fletcher.....	O. A. Byington.....
James Robertson.....	F. O. Ellison.....	W. A. Hogan.....	E. R. Moore.....
Hi Gillfoxy.....	C. H. Mohland.....	R. M. Johnson.....	Nannie Torrence.....
C. D. Creed.....	R. J. Dawson.....	M. Stephens.....	B. F. Reed.....
C. H. Kurtz.....	Milo P. Smith.....	Geo. W. Burnside.....	Frank J. Sessions.....
L. F. Gemmett.....	D. F. Miller, Jr.....	W. P. Marshall.....	J. J. Rohrbach.....
V. B. Beane.....	E. B. Tucker.....	Isaac Black.....	W. A. Lester.....
J. B. Smith.....	J. C. Copeland.....	W. B. Ramsey.....	J. M. Hanlin.....
L. Vanderwerker.....	H. G. McMillan.....	F. F. Kitterman.....	Ivan McQueen.....
Eva Klingensmith.....	Jno. A. Guiher.....	Jefferson Wheat.....	E. R. Zeller.....
C. G. Byram.....	W. W. Haskell.....	C. Woodruff.....	M. Hedge.....
Frank Smith.....	T. J. Anderson.....	Robt. Bacon.....	C. B. Boydston.....
G. D. Viles.....	W. W. Miller.....	John S. Hixson.....	E. F. Fogg.....
C. M. Sharpe.....	L. T. Genung.....	W. C. Delashmutt.....	Geo. I. Kelley.....
C. Larson.....	M. M. Browne.....	R. T. St. John.....	R. C. Barrett.....
L. D. Bearce.....	H. Chrisman.....	L. D. Kittle.....	F. F. Fisher.....
Huyd Miller.....	Ed Morrison.....	J. M. Forrest.....	David W. Nevins.....
William Planck.....	R. W. Beeson.....	H. H. Palmer.....	J. F. Saylor.....
Jno. B. Hudson.....	H. J. Lauder.....	Thomas P. Gray.....	J. W. Coverston.....
Isaac Clements.....	J. B. Dunn.....	W. C. Green.....	C. H. Crawford.....
S. S. Parker.....	O. J. Clark.....	Jno. H. Douglas.....	W. J. Reeves.....
T. C. Beard.....	T. R. Stockton.....	D. H. Skinner.....	Lottie E. Granger.....
W. G. Henry.....	Thos. O'Connor.....	H. H. Jacobs.....	P. H. Donlan.....
Wallace Winslow.....	G. A. Garard.....	W. M. Boyle.....	Carrie Byrne.....
W. F. Atkinson.....	W. G. Bradley.....	J. F. Pattee.....	J. H. Campbell.....
C. D. Bishard.....	W. W. Phillips.....	C. C. Loomis.....	Chas. F. Saylor.....
W. H. Thomas.....	D. B. Dailey.....	James O'Neill.....	Jno. K. Cooper.....
W. F. Wiley.....	H. E. Boyd.....	A. M. Hogan.....	S. W. Heath.....
Jno. C. McClurge.....	Robt. F. Askren.....	James Beard.....	Jas. H. Gander.....
W. F. Moyer.....	Jas. H. Tait.....	Thos. Batie.....	C. Messer.....
Fritz Susemihl.....	C. A. Ficke.....	Nat. Leonard.....	C. L. Suksdorf.....
A. H. Tingle.....	T. H. Smith.....	C. S. Rainbow.....	C. F. Swift.....
Fred P. Stone.....	Wm. Hutchinson.....	Herman Betten.....	A. W. Grisell.....
J. M. Ingram.....	G. W. Dyer.....	A. K. Banks.....	O. O. Roe.....
Chas. French.....	J. R. Caldwell.....	J. H. Ross.....	W. D. Reedy.....
W. N. Farlow.....	Mark Atkinson.....	W. E. Brown.....	Jas. M. Dick.....
C. E. Stewart.....	A. W. Enoch.....	Thos. G. Snair.....	J. F. Haney.....
D. K. Kittle.....	Ben Johnston.....	A. Wilkin.....	Jno. H. Landes.....
Jas. Houdyshell.....	A. C. Steck.....	L. J. Michaels.....	W. A. McIntire.....
Addie Hayden.....	Wm. F. Powell.....	Wm. C. Montgomery.....	Jno. A. Stewart.....
J. W. Morton.....	C. J. Wilson.....	M. H. Sweet.....	Mary A. Tate.....
J. C. Wright.....	C. W. Steele.....	Ben. F. Jared.....	M. W. Hook.....
Geo. H. Porter.....	Albert E. Clark.....	John Quincy Adams.....	J. B. Wilkinson.....
O. S. Olson.....	C. L. Nelson.....	W. S. Wadsworth.....	W. H. May.....
M. A. Harmon.....	Jno. B. Kaye.....	H. M. Langland.....	Dan Shea.....
Phil Carlin.....	S. M. Marsh.....	D. A. Magee.....	N. E. Palmer.....
Ellen Stott.....	Wm. Young.....	H. B. Cormick.....	A. O. Bakken.....
M. H. Austin.....	W. T. R. Humphrey.....	H. G. Wilson.....	J. R. McCollum.....

Vote for Congressmen by Congressional Districts,
Election of 1886.

FIRST DISTRICT.

John H. Gear-----	16,115
B. J. Hall-----	15,078
All others-----	358
Plurality-----	1,037
Majority-----	679

SECOND DISTRICT.

Walter I. Hayes-----	15,309
Samuel J. Kirkwood-----	8,009
Thomas J. O'Meara-----	8,602
Hayes over Kirkwood-----	7,300
Hayes over O'Meara-----	6,707
O'Meara over Kirkwood-----	593
Kirkwood and O'Meara over Hayes-----	302

THIRD DISTRICT.

David B. Henderson-----	18,201
W. H. Chamberlin-----	15,272
Majority-----	2,929

FOURTH DISTRICT.

Willard C. Earle-----	15,132
William E. Fuller-----	17,062
Scattering-----	16
Plurality-----	1,930
Majority-----	1,914

FIFTH DISTRICT.

Daniel Kerr	16,696
Ben. T. Frederick	15,963
Scattering	53
Plurality	733
Majority	680

SIXTH DISTRICT.

John A. Donnell	15,954
J. B. Weaver	16,572
Scattering	50
Plurality	618
Majority	568

SEVENTH DISTRICT.

E. H. Conger	15,165
W. L. Carpenter	14,239
Majority	926

EIGHTH DISTRICT.

A. R. Anderson	17,970
William P. Hepburn	15,745
Scattering	36
Plurality	2,225
Majority	2,189

NINTH DISTRICT.

Joseph Lyman	16,953
John H. Keatley	14,747
Scattering	45
Plurality	2,206
Majority	2,161

TENTH DISTRICT.

Adoniram J. Holmes	16,767
George Wilmot.....	12,868
Majority.....	<u>3,899</u>

ELEVENTH DISTRICT.

I. S. Struble	15,356
E. C. Palmer.....	10,919
Scattering	<u>34</u>
Plurality	4,437
Majority.....	<u>4,403</u>



The Legal Weight of a Bushel.

The subjoined is compiled from the Code of Iowa:

	Pounds.		Pounds.
Wheat.....	60	Dried peaches.....	33
Beans.....	60	Dried apples.....	24
Potatoes.....	60	Sweet potatoes.....	46
Clover seed.....	60	Lime.....	80
Shelled corn.....	56	Sand.....	130
Flax seed.....	56	Hungarian.....	48
Rye.....	56	Millet.....	48
Corn on cob.....	70	Oats.....	32
Barley.....	48	Osage seed.....	32
Bran.....	20	Sorghum.....	30
Timothy seed.....	45	Broom-corn.....	30
Hemp seed.....	44	Apples.....	48
Buckwheat.....	52	Peaches.....	48
Blue grass.....	14	Quinces.....	48
Castor beans.....	46	Strawberries.....	32
Onions.....	57	Blackberries.....	32
Salt.....	50	Raspberries.....	32
Stone coal.....	80	Cherries.....	40
Grapes.....	40	Currants.....	40
Gooseberries.....	40		

Nativity of the Population of Iowa—Census of 1885.

Alabama.....	378	South Carolina.....	418
Arkansas.....	450	Tennessee.....	4,993
California.....	854	Texas.....	455
Colorado.....	614	Vermont.....	11,009
Connecticut.....	4,406	Virginia.....	13,685
Delaware.....	827	West Virginia.....	3,824
Florida.....	62	Wisconsin.....	41,188
Georgia.....	384	Arizona.....	9
Illinois.....	118,717	Dakota.....	1,225
Indiana.....	56,473	Idaho.....	70
Iowa.....	828,058	Montana.....	122
Kansas.....	5,554	New Mexico.....	25
Kentucky.....	11,491	Utah.....	312
Louisiana.....	528	Washington.....	101
Maine.....	5,157	Wyoming.....	93
Maryland.....	5,587	England.....	25,974
Massachusetts.....	8,459	Scotland.....	7,993
Michigan.....	10,598	Ireland.....	42,524
Minnesota.....	6,663	Wales.....	3,436
Mississippi.....	697	Canada.....	19,087
Missouri.....	21,657	Norway.....	24,107
Nebraska.....	4,495	Sweden.....	25,396
Nevada.....	133	France.....	2,486
New Hampshire.....	4,037	Germany.....	120,396
New Jersey.....	5,622	Bohemia.....	10,423
New York.....	75,876	Holland.....	5,461
North Carolina.....	3,402	Denmark.....	12,250
Ohio.....	112,886	Other countries.....	10,871
Oregon.....	240		
Pennsylvania.....	70,889	Total.....	1,753,980
Rhode Island.....	852		
Total born in United States.....			1,443,576
Total foreign born.....			310,404
Total.....			1,753,980

VOTE
FOR
STATE OFFICERS
BY
VOTING PRECINCTS,
Election, November 8, 1887.

ADAIR COUNTY.

TOWNSHIPS, TOWNS AND CITIES, BY VOTING PRECINCTS	FOR GOVERNOR.				FOR LIEUTENANT GOVERNOR.				FOR JUDGE SUPREME COURT.			FOR SUP'T PUBLIC INSTRUCTION		
	William Larrabee	T. J. Anderson,	M. J. Cain.	V. G. Farnham.	J. A. T. Hull.	J. M. Elder.	J. R. Sovereign.	W. C. Caldwell	Gifford S. Robinson	Chas. S. Fogg.	M. J. Jones.	Henry Sabin.	H. W. Sawyer.	S. L. Tipton.
Union	59	28	25	1	59	28	25	1	59	28	25	59	28	25
Orient	92	38	19	1	92	39	25	1	92	39	25	93	38	25
Richland	71	37	19	1	80	37	29	1	79	38	20	79	38	1
Washington	69	35	11	1	69	35	11	1	68	36	11	69	35	11
Grand River	52	21	30	1	51	23	29	1	51	24	28	52	23	1
Lee	84	14	10	1	83	14	12	1	78	21	10	83	14	1
Greenfield	176	66	10	1	177	66	9	1	177	67	8	178	66	1
Summerset	164	88	37	1	164	88	37	1	164	87	37	163	87	32
Jackson	67	64	14	1	67	63	15	1	67	64	14	67	63	14
Harrison	88	49	16	1	88	49	16	1	90	48	16	88	49	1
Grove	120	39	3	1	120	39	3	1	116	42	3	118	40	3
Prussia	43	70	6	1	43	69	7	1	43	72	4	43	70	6
Eureka	81	44	13	1	79	44	15	1	78	44	16	78	44	16
Lincoln	107	38	2	1	107	38	2	1	97	47	2	107	38	2
Stuart	66	43	5	1	68	40	6	1	54	56	5	66	40	6
Jefferson	87	65	1	1	88	65	1	1	82	71	1	88	64	1
Walnut	63	62	6	1	64	61	6	1	45	85	1	64	61	6
Summit	135	76	7	1	137	75	6	1	135	77	6	137	74	5
Total	1634	877	202	1	1636	873	207	1	1575	946	194	1632	872	111

ADAMS COUNTY.

Grant	78	59	1	1	79	59	1	1	79	59	1	79	59	1
Union	61	61	1	1	62	60	1	1	62	60	1	63	59	1
Colony	59	75	4	1	55	78	4	1	54	80	4	54	79	1
Mercer	55	76	2	1	55	76	2	1	56	76	2	56	77	1
Prescott	81	115	13	1	82	114	13	1	82	114	13	82	114	1
Carl	92	50	40	1	89	50	43	1	88	50	43	88	50	5
Jasper precinct	51	40	5	1	51	40	5	1	51	40	5	51	40	1
Brooks precinct	57	23	3	1	56	25	3	1	56	25	3	55	26	1
Corning precinct	235	118	50	1	227	118	57	1	233	120	50	234	120	10
Quincy precinct	49	36	9	1	49	37	8	1	49	37	8	48	37	1
Washington	82	75	42	1	67	77	43	1	76	77	43	76	77	8
Nodaway	110	80	6	1	107	83	6	1	107	83	6	108	82	1
Douglas	94	99	53	1	95	96	55	1	94	98	54	94	98	6
Lincoln	74	43	41	1	75	43	40	1	75	43	40	85	40	3
Total	1178	950	268	1	1149	956	279	1	1162	962	271	1173	958	32

ALLAMAKEE COUNTY.

TOWNSHIPS, TOWNS AND CITIES, BY VOTING PRECINCTS.	FOR GOVERNOR.				FOR LIEUTENANT GOVERNOR.				FOR JUDGE SUPREME COURT.			FOR SUP'T PUBLIC INSTRUCTION.		
	William Larrabee.	T. J. Anderson.	M. J. McCain.	V. G. Farnham.	J. A. T. Hull.	J. M. Elder.	J. R. Sovereign.	W. C. Caldwell.	Gifford S. Robinson.	Charles S. Fogg.	M. J. Jones.	Henry Sabin.	H. W. Sawyer.	S. L. Tipton.
Center	133	58			134	58			134	58		134	58	
Fairview	31	71			31	71			31	71		31	71	
Franklin	110	39	13		108	41	13		108	41	13	108	41	
French Creek	42	107			43	107			43	107		43	107	
Hanover	41	50			41	50			41	50		41	50	
Iowa	47	107	16		50	104	6		49	105	16	49	105	
Jefferson	109	69	10		108	70	10		108	70	10	108	70	
Lafayette	55	129			55	129			55	129		55	129	
Lansing	49	89			49	89			49	89		49	89	
Lansing City, 1st ward	22	22			24	20			24	20		24	20	
2d ward	40	51			40	51			40	51		40	51	
3d ward	16	80	2		18	78	2		18	78	2	19	79	
4th ward	5	28			6	27			6	27		6	27	
Linton	50	75	5		52	73	5		52	73	5	52	73	
Ludlow	101	61			101	61			101	61		101	61	
Makee	268	269			267	270			268	269		269	268	
Paint Creek	139	90			139	90			139	90		139	90	
Post	179	138	2		181	136	2		181	136	2	181	136	
Taylor	14	168			14	168			14	168		14	168	
Union City	45	64			45	64			45	64		45	64	
Union Prairie	58	122	7		58	122	7		58	122	7	58	121	
Waterloo	73	54	9		73	54	9		73	54	8	74	55	
Total	1627	1941	64		1637	1933	64		1637	1933	63	1640	1933	

APPANOOSE COUNTY.

Bellair	86	98	17		90	95	17		90	95	17	93	109	
Centerville, 1st ward	150	63			149	63			150	63		150	63	
2d ward	130	101			128	103			130	101		130	101	
3d ward	103	84			107	80			107	80		107	80	
Caldwell	110	149			110	149			112	147		110	149	
Chariton	56	58			58	58			60	60		60	60	
Douglas	47	50			48	49			48	49		48	49	
Franklin	91	33			92	32	1		92	32	1	92	32	
Independence	70	56	9		71	55	9		71	55	9	70	56	
Johns	74	77	25		73	77	25		73	77	25	73	77	
Lincoln	48	66			48	66			48	66		48	66	
Pleasant	152	83	1		153	83	1		155	83	1	154	83	

APPANOOSE.—CONTINUED.

TOWNSHIPS, TOWNS AND CITIES, BY VOTING PRECINCTS.	FOR GOVERNOR.				FOR LIEUTENANT GOVERNOR.				FOR JUDGE SUPREME COURT.			FOR SUP'T PUBLIC INSTRUCT'N.		
	William Larrabee.	T. J. Anderson.	M. J. Cain.	V. G. Farnham.	J. A. T. Hull.	J. M. Elder.	J. B. Sovereign.	W. C. Caldwell.	Cifford S. Robinson	Chas. S. Fogg.	W. J. Jones.	Henry Sabin.	H. W. Sawyer.	S. L. Tipton.
Sharon.....	34	69	---	---	34	69	---	---	34	69	---	34	69	---
Taylor.....	28	94	---	---	28	94	---	---	28	94	---	28	94	---
Union.....	30	73	---	---	30	74	---	---	30	74	---	30	74	---
Udell.....	83	78	---	---	83	78	---	---	83	78	---	83	78	---
Vermillion.....	64	72	---	---	64	72	---	---	64	72	---	64	72	---
Walnut.....	26	67	---	---	26	67	---	---	27	70	---	26	67	---
Washington.....	167	147	11	---	168	145	12	---	168	144	13	167	145	---
Wells.....	73	81	---	---	74	81	---	---	73	81	---	74	81	---
Total.....	1762	1599	63	---	1774	1590	65	---	1783	1590	67	1781	1606	---

AUDUBON COUNTY.

Audubon.....	56	64	31	---	57	63	31	---	58	63	30	58	63	30
Cameron.....	82	37	10	---	82	37	10	---	81	48	---	82	37	10
Douglas.....	60	57	13	---	60	57	13	---	60	57	13	60	57	13
Exira.....	139	189	12	---	139	189	12	---	137	190	12	138	189	12
Greeley.....	64	35	50	---	64	36	50	---	64	36	50	64	36	50
Hamlin.....	47	67	21	---	41	66	23	---	43	66	21	42	67	21
Lincoln.....	100	82	8	---	100	82	8	---	92	90	8	100	82	8
Leroy.....	284	184	12	---	283	185	12	---	280	190	10	283	186	11
Melville.....	88	58	6	---	90	56	6	---	90	56	6	90	56	6
Oakfield.....	59	46	9	---	60	46	9	---	60	49	6	60	47	8
Sharon.....	51	53	2	---	52	52	2	---	52	53	1	52	53	1
Viola.....	66	63	4	---	66	63	4	---	66	63	4	66	63	4
Total.....	1096	935	178	---	1094	932	180	---	1083	961	161	1095	936	174

BENTON COUNTY.

Polk.....	114	166	---	---	115	164	---	---	115	165	---	115	164	---
Harrison.....	84	34	2	---	84	34	2	---	84	34	---	84	34	---
Cedar.....	170	74	---	---	170	74	---	---	170	74	---	170	74	---
Bruce.....	88	45	---	---	89	45	---	---	90	44	---	90	44	---
Monroe.....	56	67	---	---	57	66	---	---	57	66	---	57	66	---
Jackson.....	153	100	---	---	154	99	---	---	154	99	---	154	99	---
Taylor.....	123	62	---	---	123	62	---	---	123	62	---	123	62	---
Benton.....	66	46	---	---	66	46	---	---	66	46	---	66	46	---

BENTON COUNTY.—CONTINUED.

TOWNSHIPS, TOWNS AND CITIES, BY VOTING PRECINCTS.	FOR GOVERNOR.				FOR LIEUTENANT GOVERNOR.				FOR JUDGE SUPREME COURT.			FOR SUP'T PUBLIC INSTRUCT'N.		
	William Larrabee.	T. J. Anderson.	M. J. Cain.	V. G. Farnham.	J. A. T. Hull.	J. M. Elder.	J. R. Sovereign.	W. C. Caldwell.	Gifford S. Robinson	Charles S. Fogg.	M. J. Jones.	Henry Sabin.	H. W. Sawyer.	S. L. Tipton.
Canton	78	78			79	78			80	78		79	78	
Eden	77	67			79	65			79	65		79	65	
Shellsburg	49	56			49	56			49	56		49	56	
Big Grove	82	56			83	55			83	55		83	55	
Homer	38	97			38	97			38	97		38	97	
Fremont	39	119			39	119			39	119		39	119	
Eldorado	61	88			61	88			61	88		61	88	
Union	77	193			80	190			79	191		80	190	
Kane	19	140			21	138			22	137		20	138	
Florence	115	83			117	81			117	81		117	81	
St. Clair	42	88			42	89			45	86		42	89	
Le Roy	127	183			127	183			128	181		123	182	
Iowa	56	86			56	85			56	85		56	86	
Belle Plaine, 1st ward	89	66	3		91	65	5		90	65	3	91	64	
2d ward	72	55	13		74	53	13		74	53	13	74	53	
3d ward	60	59	9		60	59	9		60	59	9	60	59	
Vinton, 1st ward	118	82			123	78			123	78		123	78	
2d ward	101	54			103	51			105	49		105	49	
3d ward	86	61	1		92	55	1		94	53		93	54	
4th ward	72	40			72	39			74	40		75	39	
Total	2312	2345	33		2344	2314	30		2355	2307	30	2352	2309	

BLACK HAWK COUNTY.

Lester	98	77			99	76			99	76		99	76	
Bennington	64	80			65	79			65	79		65	79	
Mt. Vernon	61	89	20		62	88	20		63	89	19	63	94	
Washington	57	22	23		57	22	23		57	22	23	57	22	
Union	57	41			57	41			57	41		57	41	
Barclay	88	61			88	61			88	61		88	60	
Poyner	85	96			85	96			86	96		86	96	
East Waterloo	92	49	5		92	40	5		92	40	5	92	40	
East Waterloo, 3d ward	169	95	63		169	94	64		173	92	64	174	93	
4th ward	170	87	13		171	86	13		174	84	13	174	85	
Waterloo	54	15			54	15			54	15		54	15	
Waterloo, 1st ward	152	110	2		155	108	2		155	107	2	156	107	
2d ward	125	104	6		130	99	6		130	99	6	130	99	
Cedar Falls	104	39	1		104	39	1		104	39	1	104	39	

BLACK HAWK COUNTY.—CONTINUED.

TOWNSHIPS, TOWNS AND CITIES, BY VOTING PRECINCTS.	FOR GOVERNOR.				FOR LIEUTENANT GOVERNOR.				FOR JUDGE SUPREME COURT.			FOR SUP'T PUBLIC INSTRUCT'N.		
	William Larrabee.	T. J. Anderson.	M. J. Cain.	V. G. Farnham.	J. A. T. Hull.	J. M. Elder.	J. R. Sovereign.	W. C. Caldwell.	Gifford S. Robinson	Chas. S. Fogg.	M. J. Jones.	Henry Sabin.	H. W. Sawyer.	S. L. Tipton.
Cedar Falls, 1st ward.....	47	39	16	2	50	38	14	2	50	40	14	50	28	14
2d ward.....	87	35	13	—	91	29	14	—	92	29	14	94	28	14
3d ward.....	86	26	29	—	87	25	29	—	89	23	29	88	24	23
4th ward.....	130	29	13	—	132	26	12	—	133	28	11	134	26	12
Fox.....	39	105	—	—	40	105	—	—	40	105	—	40	105	—
Cedar.....	53	43	—	—	53	43	—	—	53	43	—	53	43	—
Orange.....	111	25	—	—	111	25	—	—	111	25	—	111	25	—
Black Hawk.....	93	94	—	—	94	94	—	—	95	93	—	95	93	—
Spring Creek.....	58	69	—	—	59	68	—	—	59	68	—	59	68	—
Big Creek.....	252	103	—	—	252	104	—	—	254	103	—	253	103	—
Eagle.....	57	76	—	—	57	76	—	—	57	76	—	57	76	—
Lincoln.....	61	57	—	—	61	57	—	—	61	57	—	61	57	—
Total.....	2450	1657	204	2	2475	1634	203	2	2491	1630	200	2494	1632	70

BOONE COUNTY.

Boone, 1st ward.....	55	86	16	—	60	83	16	—	60	81	16	61	97	—
2d ward.....	94	78	4	—	98	72	6	—	99	72	5	99	77	—
3d ward.....	104	66	8	—	104	65	9	—	107	62	9	107	70	1
4th ward.....	104	85	12	—	105	84	12	—	109	81	12	108	93	—
5th ward.....	111	118	3	—	130	97	5	—	130	97	4	131	101	—
Amaqua.....	55	51	3	—	55	49	5	—	55	49	5	55	49	5
Angus.....	40	50	1	—	40	49	2	—	40	50	1	42	48	—
Beaver.....	40	42	3	—	42	40	3	—	42	40	3	42	40	3
Cass.....	20	19	18	—	28	19	18	—	28	19	18	28	19	18
Colfax.....	70	34	1	—	71	33	1	—	70	33	1	70	33	—
Douglas.....	112	71	14	—	113	62	22	—	112	61	24	112	60	—
Dodge.....	91	126	—	—	88	98	—	—	90	129	—	90	129	—
Des Moines.....	88	92	12	—	95	84	13	—	95	82	13	96	95	—
Grant.....	85	10	—	—	85	10	—	—	85	10	—	85	10	—
Garden.....	134	34	5	—	134	34	5	—	134	34	5	134	34	—
Harrison.....	43	79	1	—	44	78	1	—	44	78	1	44	78	—
Jackson.....	93	46	10	—	95	42	11	—	95	42	11	96	53	—
Marcy.....	138	126	66	—	139	120	71	—	142	119	69	142	135	52
Pilot Mound.....	70	34	—	—	78	27	—	—	78	27	—	78	27	—
Peoples.....	67	35	32	—	67	34	33	—	67	34	33	67	34	33
Union.....	75	13	3	—	76	11	3	—	77	11	3	77	11	3
Worth.....	72	24	5	—	72	24	5	—	73	18	10	73	18	—
Yell.....	148	82	9	—	149	80	12	—	150	79	12	150	79	12
Total.....	1909	1401	226	—	1969	1295	253	—	1983	1308	255	1987	1390	128

BREMER COUNTY.

TOWNSHIPS, TOWNS AND CITIES, BY VOTING PRECINCTS.	FOR GOVERNOR.				FOR LIEUTENANT GOVERNOR.				FOR JUDGE SUPREME COURT.			FOR SUP'T PUBLIC INSTRUCT'N.		
	William Larrabee	T. J. Anderson.	M. J. Cain.	V. G. Farnham.	J. A. T. Hull.	J. M. Elder.	J. R. Sovereign.	W. C. Caldwell.	Gifford S. Robinson	Charles S. Fogg.	M. J. Jones.	Henry Sabin	H. W. Sawyer.	S. L. Tipton.
Dayton	27	109			27	109			27	109		27	109	
Douglas	63	92	1		67	90	1		67	90	1	67	90	1
Franklin	66	76			61	81			61	81		61	81	
Frederika	62	37	12		63	37	12		63	37	12	63	37	12
Fremont	68	167			68	167			68	167		68	167	
Jackson	150	25	10		150	25	10		150	25	10	150	25	10
Jefferson	51	102			55	99			55	98		55	98	
La Fayette	90	76	10		90	75	11		90	75	11	90	75	11
Le Roy	28	53	3		27	54	3		27	54	3	27	54	3
Maxfield	13	182			14	181			14	181		14	181	
Polk	204	86	4		204	86	4		204	86	4	204	86	4
Sumner	145	136			150	132			150	132		150	132	
Warren	96	116			102	111			102	11		102	111	
Washington	101	50			102	49			102	49		102	49	
Waverly, 1st ward	36	60	1		38	58	1		38	58	1	38	58	1
2d ward	69	34	7	2	72	33	7	2	73	33	6	74	33	6
3d ward	79	44	2		80	44	2		81	44	2	81	44	2
4th ward	52	69	1		59	63	1		59	63	1	59	63	1
5th ward	33	29	2		34	28	2		34	28	2	34	28	2
Total	1435	1543	53	2	1463	1522	54	2	1465	1521	53	1467	1521	53

Warrington received two votes, for Superintendent of Public Instruction, in the 2d ward, Waverly.

BUCHANAN COUNTY.

Buffalo	80	48	7		82	36	7		82	36	7	82	46	
Byron	147	70	7		150	67	7		148	67	7	148	69	
Cono	65	65	8		64	66	8		64	66	8	64	66	
Fairbank	134	132	2		132	134	2		133	134	1	132	135	
Fremont	79	54	9		79	54	9		79	54	9	79	54	
Hazleton	144	74	35		142	74	37		142	74	37	142	74	
Homer	92	67	22		92	67	22		92	66	22	92	67	
Jefferson	105	106			105	106			106	105		105	106	
Liberty	152	80	4		153	79	4		153	79	4	154	78	
Madison	120	69	2		119	68	3		119	68	4	119	68	
Middlefield	66	72	2		66	72	2		66	72	2	66	72	
Newton	75	81	1		74	82	1		74	82	1	74	82	
Perry	190	141	2		194	137	2		194	137	2	195	136	
Sumner	55	43	15		55	43	15		55	43	15	55	43	

BUCHANAN COUNTY.—CONTINUED.

TOWNSHIPS, TOWNS AND CITIES, BY VOTING PRECINCTS.	FOR GOVERNOR.				FOR LIEUTENANT GOVERNOR.				FOR JUDGE SUPREME COURT.			FOR SUPT PUBLIC INSTRUCT'N.		
	William Larrabee.	T. J. Anderson.	M. J. Cain.	V. G. Farnham.	J. A. T. Hull.	J. M. Elder.	J. R. Sovereign.	W. C. Caldwell.	Gifford S. Robinson	Chas. S. Fogg.	M. J. Jones.	Henry Sabin.	H. W. Sawyer.	S. L. Tipton.
Washington	129	149	4		133	147	4		133	147	4	133	147	
Westburg	68	53			65	54			64	54		65	54	
Independence, 1st ward	82	99			82	99			82	99		82	99	
2d ward	56	83			55	83			56	83		55	83	
3d ward	93	24			94	24			95	24		95	24	
4th ward	73	60			75	58			73	60		75	58	
5th ward	35	26			37	24			37	25		36	24	
Total	2038	1596	152		2048	1574	155		2047	1575	155	2050	1585	

BUENA VISTA COUNTY.

Storm Lake	195	78	7		194	77	9		213	57	6	195	76	9
Nokomis	175	91	2		174	91	3		175	90	3	176	90	3
Maple Valley	33	59	1		33	58	2		35	57	1	33	58	2
Elk	39	19	1		40	19	1		40	19	1	40	19	1
Brook	16	22	1		16	21			23	14		16	22	
Barnes	68	7			68	7			68	7		68	7	
Scott	34	17			34	17			38	13		34	17	
Washington	59	22	5		61	21	5		61	20	5	62	21	4
Hayes	48	21	3		47	21	4		47	21	3	47	21	4
Providence	37	29	3		37	29	3		37	30	2	37	29	1
Grant	38	30	1		38	30	1		56	12	1	38	30	1
Lincoln	24	17			23	18			35	6		23	18	
Lee	61	18			60	18			62	17		61	18	
Poland	73	8			73	8			73	8		73	8	
Fairfield	60				60				60			56		
Coon	40	46			40	46			41	45		40	46	
Newell	113	49			113	49			118	44		113	49	
Sioux Rapids	123	25			122	26			122	26		122	26	
Total	1236	558	24		1233	556	28		1304	486	22	1234	557	

BUTLER COUNTY.

Fremont	59	56			59	56			59	56		59	56	
Dayton	66	47			66	47			66	47		66	47	
Coldwater	158	154			158	154			158	154		157	155	

BUTLER COUNTY.—CONTINUED.

TOWNSHIPS, TOWNS AND CITIES, BY VOTING PRECINCTS.	FOR GOVERNOR.				FOR LIEUTENANT GOVERNOR.				FOR JUDGE SUPREME COURT.			FOR SUP'T PUBLIC INSTRUCT'N.		
	William Larrabee.	T. J. Anderson.	M. J. Cain.	V. G. Farnham.	J. A. T. Hull.	J. M. Elder.	J. R. Sovereign.	W. C. Caldwell.	Gifford S. Robinson	Chas. S. Fogg.	M. J. Jones.	Henry Sabin.	H. W. Sawyer.	S. L. Tipton.
Benezette.....	48	40	—	—	48	39	—	—	49	39	—	49	39	—
Pittsford.....	96	55	—	—	96	55	—	—	96	55	—	96	55	—
West Point—Bristow P'ct	86	31	—	—	86	31	—	—	86	31	—	86	31	—
Allison ".....	78	41	—	—	78	41	—	—	78	41	—	78	41	—
Jackson.....	72	52	—	—	72	52	—	—	72	52	—	72	52	—
Butler.....	187	100	1	—	187	100	1	—	187	100	1	187	100	1
Shell Rock.....	251	93	5	1	252	91	5	1	252	90	5	253	93	—
Jefferson.....	83	19	—	—	82	19	—	—	83	19	—	83	19	—
Ripley.....	53	16	—	—	53	16	—	—	53	16	—	53	16	—
Madison.....	22	52	—	—	21	53	—	—	22	52	—	22	52	—
Washington.....	22	59	—	—	22	59	—	—	22	59	—	22	59	—
Monroe.....	70	69	—	—	74	65	—	—	74	65	—	74	65	—
Albion.....	186	77	—	1	186	77	—	1	188	77	—	188	76	—
Beaver.....	142	60	16	—	142	61	16	—	143	60	16	143	60	16
Total.....	1679	1020	22	2	1682	1016	22	2	1688	1013	22	1685	1017	17

G. Warrington received one vote for Superintendent of Public Instruction in Shell Rock township.

CALHOUN COUNTY.

Lincoln.....	180	61	—	—	181	61	—	—	181	61	—	181	61	—
Sherman.....	68	13	—	—	68	13	—	—	68	13	—	68	13	—
Butler.....	90	57	—	—	90	57	—	—	91	56	—	90	57	—
Williams.....	44	29	—	—	45	28	—	—	45	28	—	45	28	—
Garfield.....	34	17	—	—	33	18	—	—	33	18	—	33	18	—
Twin Lakes.....	102	39	—	—	100	41	—	—	100	41	—	100	41	—
Center.....	77	32	—	—	77	32	—	—	77	32	—	77	32	—
Greenfield.....	28	29	2	—	28	29	2	—	28	29	—	28	29	—
Cedar.....	62	28	4	—	63	28	3	—	63	29	3	63	29	3
Logan.....	41	24	—	—	41	24	—	—	41	24	—	41	24	—
Lake Creek.....	64	16	—	—	64	16	—	—	64	16	—	64	16	—
Rim Grove.....	68	47	—	—	67	47	—	—	68	47	—	68	47	—
Jackson.....	95	50	—	—	96	49	—	—	96	49	—	95	49	—
Calhoun.....	189	93	—	—	189	93	—	—	189	93	—	189	93	—
Union.....	102	46	—	—	103	45	—	—	103	45	—	103	45	—
Reading.....	54	14	—	—	54	14	—	—	54	14	—	54	13	—
Total.....	1298	595	6	—	1299	595	5	—	1301	595	3	1299	595	3

CARROLL COUNTY.

TOWNSHIPS, TOWNS AND CITIES, BY VOTING PRECINCTS.	FOR GOVERNOR.				FOR LIEUTENANT GOVERNOR.				FOR JUDGE SUPREME COURT.			FOR SUP'T PUBLIC INSTRUCT'M.		
	William Larrabee.	T. J. Anderson.	M. J. Cain.	V. G. Farnham.	J. A. T. Hull.	J. M. Elder.	J. R. Sovereign.	W. C. Caldwell.	Gifford S. Robinson.	Charles S. Fogg.	M. J. Jones.	Henry Sabin.	H. W. Sawyer.	S. L. Tipton.
Jasper	69	37	6		70	37	6		70	37	6	71	36	6
Sheridan	55	87			55	87			55	87		55	87	
Kniest	1	118	7		1	118	7		1	118	1	1	118	7
Wheatland	11	197			11	197			11	197		13	195	
Arcadia	43	166			44	165			44	165		44	164	
Carroll	196	332	67		204	323	68		203	324	68	204	324	67
Grant	36	78	6		44	73	4		44	73	4	44	73	4
Glidden	130	72	48		132	71	46		129	72	48	110	67	72
Richland	43	27	15		48	26	11		48	26	11	48	25	12
Pleasant Valley	38	75			58	75			58	75		57	75	1
Roselle	4	178			4	178			4	178		4	177	
Washington	10	126			10	127			10	127		10	127	
Warren	195	169	3		190	173	3		191	172	3	191	173	3
Eden	60	104	10		61	103	10		61	103	10	61	103	3
Newton	97	48	28		96	49	29		96	48	30	95	48	31
Union	184	98	1		187	95	1		187	95	1	186	95	1
Total	1172	1912	191		1215	1897	185		1218	1897	182	1194	1888	208

CASS COUNTY.

Atlantic, 1st ward	79	97	16		78	94	19		79	96	16	81	95	16
2d ward	55	64	29		55	58	35		56	61	30	57	61	30
3d ward	102	58	30		105	54	34		106	55	32	105	57	31
4th ward	102	59	20		104	52	24		104	60	18	105	57	18
Grant	189	80	25		192	76	25		191	78	25	192	77	25
Benton	53	69	40		52	70	40		52	69	41	52	69	41
Pymosa	88	60	8		88	60	80		88	60	8	88	60	8
Brighton	95	100	9		95	99	10		99	100	5	97	101	6
Lincoln	66	43	3		67	42	3		67	42	3	67	42	3
Franklin	88	92	28		88	91	29		88	90	30	88	92	28
Grove	81	42	23	I	82	42	23	I	82	42	23	82	42	23
Washington	43	82	8		43	82	8		43	82	8	43	82	8
Massena	86	40	36		85	40	37		85	37	40	83	38	40
Union	83	81	27		82	79	30		85	79	27	85	79	27
Bear Grove	63	46	52		63	46	52		63	46	52	63	46	52
Cass	112	70	69		109	66	77		116	70	66	116	68	61
Victoria	63	36	31		63	36	31		64	36	30	64	36	30
Edna	52	48	35		52	47	36		52	47	36	52	47	36
Noble	70	55	29		70	53	31		70	55	29	70	55	29
Pleasant	155	103	36		158	95	39		156	100	37	157	100	35
Total	1778	1325	554	I	1781	1282	663	I	1796	1305	556	1799	1302	547

CEDAR COUNTY.

TOWNSHIPS, TOWNS AND CITIES, BY VOTING PRECINCTS.	FOR GOVERNOR.				FOR LIEUTENANT GOVERNOR.				FOR JUDGE SUPREME COURT.			FOR SUP'T PUBLIC INSTRUCT'N.		
	William Larrabee.	T. J. Anderson.	M. J. Cain.	V. G. Farnham.	J. A. T. Hull.	J. M. Elder.	J. R. Sovereign.	W. C. Caldwell.	Gifford S. Robinson	Chas. S. Fogg.	M. J. Jones.	Henry Sabin.	H. W. Sawyer.	S. L. Tipton.
Cass.....	41				43	116		1	44	116		43	116	
Center.....	392	335			397	331			399	329		399	336	
Dayton.....	164	114			170	108			166	109		153	125	
Fairfield.....	63	85			63	85			63	85		64	84	
Farmington.....	42	221			42	221			42	221		41	221	
Fremont.....	160				166	71			166	71		166	71	
Gower.....	93	89			94	88			94	88		94	88	
Inland.....	88	114			89	113			89	113		90	112	
Iowa.....	120	89		4	123	88		4	123	88		123	88	
Linn.....	53				53	50			53	50		53	50	
Massillon.....	44	161			45	160			45	160		45	160	
Pioneer.....	166	153	2		167	152	2		167	152	2	167	152	
Red Oak.....	55	52			57	51			58	51		58	50	
Rochester.....	85	78	3		85	78	3		88	78		85	78	
Springdale.....	279	48			281	47			281	47		281	47	
Springfield.....	51	197	1		51	197	1		51	197	1	51	197	
Sugar Creek.....	69	89	2		69	89	2		69	89	2	69	90	
Total.....	1965	1825	8	4	1987	2045	8	5	1995	2044	5	1976	2059	

J. T. Anderson received in Cass 118, Fremont 71, Linn 50; total, 239.

CERRO GORDO COUNTY.

Dougherty.....	26	88			26	88			26	88		26	88	
Owen.....	75	28			75	28			75	28		75	28	
Portland.....	111	17	2		111	17	2		111	17	2	111	17	2
Falls.....	106	77	4		105	78	4		106	77	4	105	78	4
Geneseo.....	117	70			116	71			116	71		116	71	
Bath.....	52	27			52	27			52	27		52	27	
Mason.....	88	27			88	27			88	27		88	27	
Mason City, 1st ward.....	205	77			204	78			204	78		206	76	
2d ward.....	139	52			140	52			140	52		140	52	
3d ward.....	87	84			90	83			90	83		90	83	
Lime Creek.....	95	28			94	29			95	28		95	28	
Pleasant Valley.....	44	33			44	33			44	33		44	33	
Mt. Vernon.....	52	10			52	10			52	10		52	10	
Lake.....	132	62			132	61			135	59		136	58	
Lincoln.....	72	18			72	18			72	18		72	18	
Grimes.....	12	4			12	5			12	5		12	5	

CERRO GORDO COUNTY.—CONTINUED.

TOWNSHIPS, TOWNS AND CITIES, BY VOTING PRECINCTS.	FOR GOVERNOR.				FOR LIEUTENANT GOVERNOR.				FOR JUDGE SUPREME COURT.			FOR SUP'T PUBLIC INSTRUCT'N.		
	William Larrabee.	T. J. Anderson.	M. J. Cain.	V. G. Farnham.	J. A. T. Hull.	J. M. Elder.	J. R. Sovereign.	W. C. Caldwell.	Gifford S. Robinson.	Charles S. Fogg.	M. J. Jones.	Henry Sabin.	H. W. Sawyer.	S. L. Tipton.
Union	24	21	---	---	24	21	---	---	24	21	---	24	21	---
Clear Lake	191	71	---	---	191	71	---	---	191	71	---	191	71	---
Grant	54	11	---	---	54	11	---	---	54	11	---	54	11	---
Total	1684	805	6	---	1682	808	6	---	1687	804	6	1689	801	6

CHEROKEE COUNTY.

Amherst	60	21	---	---	60	21	---	---	60	21	---	60	21	---
Afton	107	56	---	---	107	56	---	---	107	56	---	107	56	---
Cherokee	346	144	---	---	350	140	---	---	355	141	---	350	140	---
Cedar	63	34	---	---	63	34	---	---	63	34	---	63	34	---
Diamond	60	38	---	---	61	37	---	---	61	37	---	61	37	---
Grand Meadow	87	10	---	---	87	10	---	---	87	10	---	87	10	---
Liberty	42	27	5	---	42	26	6	---	42	26	6	42	31	1
Marcus	101	104	---	---	101	104	---	---	101	104	---	101	104	---
Pilot	81	30	---	---	81	30	---	---	81	30	---	81	30	---
Pitcher	144	72	---	3	145	71	---	3	145	71	---	145	71	---
Rock	33	71	---	---	34	70	---	---	33	71	---	34	70	---
Sheridan	92	73	---	1	92	74	---	---	92	74	---	92	74	---
Silver	79	25	---	---	84	25	---	---	79	26	---	79	26	---
Spring	24	39	4	---	24	39	4	---	24	39	4	24	41	---
Tilden	35	29	---	---	35	29	---	---	35	29	---	35	29	---
Willow	59	30	---	---	59	30	---	---	59	30	---	59	30	---
Total	1413	803	9	4	1425	797	10	3	1425	799	10	1420	804	1

G. Warrington, for Supt. Public Instruction, received seven votes in Cherokee Tp. and three in Pitcher Tp.

CHICKASAW COUNTY.

Bradford	323	147	21	---	323	147	21	---	322	147	21	323	147	21
Richland	86	54	11	---	86	54	11	---	85	54	11	88	54	11
Dresden	76	62	13	---	76	62	13	---	76	62	13	76	62	13
Fredericksburg	139	62	2	---	140	61	2	---	140	61	2	140	61	2
Stapleton	92	156	---	---	90	158	---	---	90	158	---	90	158	---
New Hampton	216	251	3	---	218	249	3	---	216	250	3	217	250	3

CHICKASAW COUNTY.—CONTINUED.

TOWNSHIPS, TOWNS AND CITIES, BY VOTING PRECINCTS.	FOR GOVERNOR.				FOR LIEUTENANT GOVERNOR.				FOR JUDGE SUPREME COURT.			FOR SUP'T PUBLIC INSTRUC'T'N.		
	William Iarrabee.	T. J. Anderson.	M. J. Cain.	V. G. Farnham.	J. A. T. Hull.	J. M. Elder.	J. R. Sovereign.	W. C. Caldwell.	Gifford S. Robinson.	Chas. S. Fogg.	M. J. Jones.	Henry Sabin.	H. W. Sawyer.	S. L. Tipton.
Dayton.....	39	84	5	---	39	84	5	---	39	84	5	39	84	5
Chickasaw.....	153	87	0	---	155	86	3	---	154	86	0	155	86	0
Deerfield.....	51	111	0	---	51	111	0	---	51	111	0	51	111	0
Washington.....	39	180	---	---	40	179	---	---	40	179	---	40	179	---
Jacksonville.....	97	125	2	---	97	126	2	---	97	125	2	97	127	2
Utica.....	71	132	---	---	72	131	---	---	72	131	---	72	131	---
Total.....	1382	1451	66	---	1387	1448	66	---	1382	1448	66	1388	1450	65

CLARKE COUNTY.

Liberty.....	68	85	11	---	65	86	14	---	65	86	14	65	85	14
Fremont.....	80	30	11	---	78	40	11	---	79	30	11	80	39	11
Washington.....	52	78	14	---	50	79	15	---	50	79	15	50	79	15
Madison.....	41	78	3	---	41	78	3	---	42	77	3	42	77	3
Troy.....	136	90	14	---	138	89	14	---	137	90	14	138	89	14
Ward.....	48	38	2	---	49	37	2	---	48	38	2	50	36	2
Osceola.....	67	46	0	---	67	46	0	---	67	46	0	67	46	0
Osceola City, 1st ward.....	85	31	8	---	87	29	8	---	87	29	8	87	29	8
2d ward.....	66	49	8	---	71	44	8	---	69	46	8	71	44	8
3d ward.....	75	43	12	---	78	38	14	---	79	39	13	78	39	14
Jackson.....	102	65	18	---	99	66	18	1	100	66	18	100	66	18
Franklin.....	63	46	5	---	66	44	7	---	66	44	7	66	44	7
Green Bay.....	69	51	8	---	68	52	8	---	68	52	8	68	52	8
Knox.....	60	19	57	---	63	17	56	---	63	17	56	63	17	56
Doyle.....	121	59	16	---	122	59	16	---	122	59	16	122	59	16
Total.....	1133	808	196	---	1142	794	203	1	1142	798	202	1147	792	203

CLAY COUNTY.

Spencer.....	337	85	---	2	337	85	---	2	338	85	---	337	85	---
Logan.....	19	5	---	---	20	4	---	---	20	4	---	20	4	---
Gillett's Grove.....	61	5	---	---	61	6	---	---	61	6	---	61	6	---
Freeman.....	49	3	---	---	49	3	---	---	49	3	---	49	3	---
Lake.....	23	6	---	---	23	6	---	---	23	6	---	23	6	---
Summit.....	54	22	---	---	54	22	---	---	54	22	---	54	22	---
Douglas.....	74	15	---	---	76	13	---	---	76	13	---	76	13	---
Lone Tree.....	44	44	---	---	43	43	---	---	43	43	---	43	43	---
Meadow.....	52	4	---	---	53	5	---	---	51	5	---	53	5	---

CLAY COUNTY.—CONTINUED.

TOWNSHIPS, TOWNS AND CITIES, BY VOTING PRECINCTS.	FOR GOVERNOR.				FOR LIEUTENANT GOVERNOR.				FOR JUDGE SUPREME COURT.			FOR SUP'T PUBLIC INSTRUCT'N.		
	William Larrabee.	T. J. Anderson.	M. J. Cain.	V. G. Farnham.	J. A. T. Hull.	J. M. Elder.	J. R. Sovereign.	W. C. Caldwell.	Gifford S. Robinson	Chas S. Fogg.	M. J. Jones.	Henry Sabin.	H. W. Sawyer.	S. L. Tipton.
Herdland	66	13			68	12			68	12		68	12	
Waterford	11	6			10	6			11	6		11	6	
Clay	49	23			49	23			50	22		50	22	
Riverton	57	43			58	43			58	42		58	42	
Lincoln	65	25			66	25			66	25		65	25	
Peterson	107	30			115	22			116	22	1	117	21	
Total	1068	329			1080	318			1086	316	1	1085	315	

For Superintendent of Public Instruction George Warrington received two votes in Spencer township, and D. L. Tipton received one vote in Peterson township.

CLAYTON COUNTY.

Boardman	94	254			95	246			95	246		95	246	
Buena Vista	16	36			18	36			18	35		18	35	
Cass	203	159	17		201	160	18		201	159	19	203	167	
Clayton	53	120			54	120			54	120		54	120	
Cox Creek	38	171			38	171			38	171		38	171	
Elk	140	78		1	141	77		1	141	77		141	77	
Farmersburg	47	138			45	140			45	140		45	140	
Garnaville	51	159			65	146			60	150		65	146	
Giard	85	119	6		84	120	6		84	120	6	84	120	6
Grand Meadow	34	111			33	112			33	112		33	112	
Highland	53	70			55	68			55	68		55	68	
Jefferson	17	406			35	390			32	393		32	393	
Lodomillo	156	81	2		165	75	2		164	75	2	165	75	2
Mallory	75	118			75	118			75	118		75	118	
Marion	93	48			97	44			95	44		98	44	
Mendon	165	190	19	1	166	189	19	1	165	190	19	165	190	19
McGregor, 1st ward	34	48			34	47			35	47		35	47	
2d ward	47	42			45	44			45	44		45	44	
3d ward	48	50			47	51			47	52		48	51	
Millville	63	76			63	76			63	76		64	75	
Monona	143	162			146	159			146	159		146	159	
Read	15	151	4		14	152			14	152		14	152	
Sperry	133	126			137	133	3		137	123	3	137	123	
Volga	42	204			43	203			43	203		43	203	
Wagner	115	58			117	57			116	57		116	58	
Total	1960	3175	48	2	2013	3134	49	2	2004	3131	49	2014	3134	27

For Superintendent of Public Instruction George Warrington received one vote each in Elk and Mendon townships.

CLINTON COUNTY.

TOWNSHIPS, TOWNS AND CITIES, BY VOTING PRECINCTS.	FOR GOVERNOR.				FOR LIEUTENANT GOVERNOR.				FOR JUDGE SUPREME COURT.			FOR SUP'T PUBLIC INSTRUCT 'N.		
	William Larrabee.	T. J. Anderson.	M. J. Cain.	V. G. Farham.	J. A. T. Hull.	J. M. Eider.	J. R. Sovereign.	W. C. Caldwell.	Gifford S. Robinson	Chas. S. Fogg.	M. J. Jones.	Henry Sabin.	H. W. Sawyer.	S. I. Tipton.
Berlin	33	73	2		30	73	5		39	73	5	36	73	5
Bloomfield	137	118	1		138	117			138	117	1	138	116	
Brookfield	99	94			99	94			99	94		100	93	
Camanche	134	95	11		146	86	11		144	86	11	154	79	11
Center	24	161			24	161			24	161		24	161	
Clinton, 1st precinct	231	441	12		236	432	13		239	431	13	293	374	13
2d precinct	220	219	2		238	203	2		244	197	3	295	148	
3d precinct	133	126	17		138	122	17		140	121	16	166	95	14
4th precinct	204	364	32		208	364	31		207	364	31	259	315	28
5th precinct	40	68	24		41	65	26		41	65	26	74	33	
6th precinct	38	39	3		38	39	3		38	39	3	39	38	
Deep Creek	60	124			60	124			60	124		62	122	
DeWitt	231	281	17		239	273	16		238	272	17	239	272	
Eden	94	69	2		95	69	2		95	69	2	95	69	
Elk River	55	133			55	133			57	131		56	132	
Hampshire	22	131			22	131			22	131		22	131	
Liberty	39	95	1		38	96	1		38	96	1	38	96	
Lincoln	33	22			32	23			32	23		34	21	
Lions, 1st precinct	144	121	9		146	119	9		146	119	9	152	113	9
2d precinct	98	110	7		99	110	6		100	110	6	102	108	
3d precinct	38	145	37		42	141	31		42	141	28	45	138	
4th precinct	45	193	26		45	194	25		45	194	25	47	191	25
Olive	113	97	17		112	96	19		112	97	19	112	96	
Orange	54	112	6		53	113	6		53	113	6	53	113	6
Sharon	80	125			82	123			82	123		82	123	
Spring Rock	68	203	1		68	203	1		68	203	1	68	203	1
Spring Valley	23	38			23	38			23	38		23	38	
Washington	6	131			6	131			6	131		6	131	
Waterford	34	174			34	174			35	174		35	174	
Welton	80	104			81	103			81	103		81	103	
Total	2610	4206	227		2668	4150	225		2679	4140	222	2924	3899	113

Ernest Hanan received for Supt. Public Instruction 78 votes.

CRAWFORD COUNTY.

Iowa	36	97			36	97			36	97		36	97	
Nishnabotany	148	96			151	94			153	91		151	93	
Washington	55	52	6		52	55	6		52	55	6	52	55	
Union	118	98			117	98			118	98		117	98	
Boyer	54	29			54	29			54	29		54	29	

CRAWFORD COUNTY.—CONTINUED.

TOWNSHIPS, TOWNS AND CITIES BY VOTING PRECINCTS.	FOR GOVERNOR.				FOR LIEUTENANT GOVERNOR.				FOR JUDGE SUPREME COURT.			FOR SUP'T PUBLIC INSTRUCT 'N.		
	William Larrabee.	T. J. Anderson.	M. J. Cain.	V. G. Farnham.	J. A. T. Hull.	J. M. Elder.	J. R. Sovereign.	W. C. Caldwell.	Gifford S. Robinson.	Chas. S. Fogg.	M. J. Jones.	Henry Sabin.	H. W. Sawyer.	S. L. Tipton.
Hays	31	89			32	88			32	88		32	88	
East Boyer	60	55			62	54			62	54		62	54	
Denison	251	197			256	192			255	193		256	192	
Paradise	56	46	1		55	46	2		55	46	2	55	46	
Willow	41	44			43	44			41	45		41	45	
West Side Precinct	62	81			63	80			63	80		63	80	
Vail Precinct	95	123			94	123			94	123		94	123	
Milford	91	99		1	91	98			91	98		91	98	
Goodrich	35	97			35	97			35	97		35	97	
Hanover	18	81			18	81			18	81		18	81	
Charter Oak	69	101	3		69	101	3		69	101	3	69	101	
Jackson	25	84			25	84			25	84		25	84	
Stockholm	53	59			53	54			54	58		54	58	
Otter Creek	23	90			23	90			23	90		23	90	
Morgan	2	113			2	113			2	113		2	113	
Soldier	30	57	1		31	56	1		31	55	1	31	56	
Total	1353	1788	11	1	1366	1774	12		1364	1776	12	1362	1778	

DALLAS COUNTY.

Adel, Adel Precinct	181	134	14		180	120	28		181	120	28	182	118	
Dallas Center Pr'ct	75	67	4		74	67	5		75	67	4	76	66	
Adams	104	82			104	82			103	82		104	82	
Beaver	42	84	21		43	81	23		42	83	22	64	82	
Boone	72	58	25		73	57	25		73	57	25	73	57	
Colfax	65	46	39		64	47	39		64	47	39	64	47	
Dallas	88	53	1		86	54	2		85	57		86	56	
Des Moines	119	77	25		120	76	28		121	76	28	131	92	
Grant	46	63			45	64			45	64		45	63	
Linn	145	39	12	2	145	39	12	3	146	39	13	146	38	
Lincoln	70	47	29		70	48	29		70	48	29	70	53	
Perry, 1st ward	117	54	2		115	51	2		114	54		115	52	
2d ward	81	93	13		86	87	14		84	102		87	100	
3d ward	57	31	17		59	30	17		60	47		60	47	
Spring Valley	114	42	14		115	42	14		114	57		114	56	
Sugar Grove	107	73	14		106	73	15		106	73	15	106	73	
Union, Dexter Pr'ct	156	37	14		157	35	14		151	45	12	154	35	
Redfield Pr'ct	118	48	13		118	48	13		117	50	12	117	48	
Van Meter, De Soto Pr'ct	82	29	2		82	28	2		80	27	2	84	27	

DALLAS COUNTY.—CONTINUED.

TOWNSHIPS, TOWNS AND CITIES, BY VOTING PRECINCTS.	FOR GOVERNOR.				FOR LIEUTENANT GOVERNOR.				FOR JUDGE SUPREME COURT.			FOR SUP'T PUBLIC INSTRUCT'N.		
	William Larrabee.	T. J. Anderson.	M. J. Cain.	V. G. Farnham.	J. A. T. Hull.	J. M. Elder.	J. B. Sovereign.	W. C. Caldwell.	Gifford S. Robinson.	Chas. S. Fogg.	M. J. Jones.	Henry Sabin.	H. W. Sawyer.	S. L. Tipton.
Van Meter precinct.....	127	63	7	...	127	61	9	...	127	62	8	128	61	...
Walnut.....	95	41	51	...	95	39	52	...	95	39	52	95	39	...
Washington.....	57	55	17	...	57	54	18	...	56	54	19	56	54	...
Total.....	2113	1316	334	2	2121	1283	361	3	2109	1350	308	2157	1348	...

George Warrington received three votes in Linn township for Superintendent of Public Instruction.

DAVIS COUNTY.

Salt Creek.....	51	133	10	...	51	132	11	...	50	133	11	50	133	...
Lick Creek.....	89	127	44	...	87	127	44	1	88	126	46	89	129	...
Soap Creek.....	84	88	9	11	84	87	10	11	84	86	19	83	83	...
Marion.....	85	93	12	...	85	93	12	...	85	93	12	85	93	...
Fox River.....	58	35	44	...	59	32	46	...	59	31	45	59	36	...
Drakeville.....	70	35	12	1	70	35	12	1	70	35	12	71	35	...
Bloomfield.....	158	145	83	4	163	139	83	4	158	142	90	162	139	26
Cleveland.....	63	85	26	2	64	83	27	2	63	85	27	63	85	...
Perry.....	55	42	27	8	56	42	27	7	55	42	34	57	42	...
Union.....	112	120	16	1	109	119	19	1	110	119	19	111	119	...
Prairie.....	57	63	3	...	57	63	3	...	56	63	4	57	63	...
Roscot.....	21	65	7	...	21	65	7	...	21	65	7	21	65	...
Grove.....	79	88	24	...	79	87	25	...	78	87	26	79	87	...
Wyacondah.....	70	110	48	...	70	110	48	...	71	110	46	72	111	...
Fabius.....	44	105	28	2	43	105	28	2	44	104	29	44	106	...
West Grove.....	47	93	39	1	47	93	39	1	47	95	38	47	96	...
Total.....	1143	1427	432	30	1145	1412	441	30	1140	1416	465	1150	1422	26

For Superintendent of Public Instruction George Warrington received 4 votes in Lick Creek; Soap Creek, 21; Drakeville, 2; Bloomfield, 11; Cleveland, 12; Perry, 32; Union, 1; Grove, 18; Fabius, 3; West Grove, 1.

DECATUR COUNTY.

Bloomington.....	65	27	10	...	65	27	10	...	65	27	10	65	27	10
Davis City.....	92	66	17	...	93	65	17	...	92	66	17	93	65	17
Terre Haute.....	51	60	6	...	51	60	6	...	51	60	6	51	60	6
Center.....	84	40	28	...	84	40	28	...	84	40	28	84	40	28
Decatur.....	82	77	31	...	85	77	31	...	82	77	31	83	77	31
Eden.....	85	73	59	...	82	71	61	...	85	71	61	84	71	61

DECATUR COUNTY--CONTINUED.

TOWNSHIPS, TOWNS AND CITIES, BY VOTING PRECINCTS.	FOR GOVERNOR.				FOR LIEUTENANT GOVERNOR.				FOR JUDGE SUPREME COURT.			FOR SUP'T PUBLIC INSTRUCT'N.		
	William Larrabee.	T. J. Anderson.	M. J. Cain.	V. G. Farnham.	J. A. T. Hull.	J. M. Elder.	J. R. Sovereign.	W. C. Caldwell.	Gifford S. Robinson	Charles S. Fogg.	M. J. Jones.	Henry Sabin.	H. W. Sawyer.	S. L. Tipton.
Fayette.....	127	60	6		124	60	6		128	59	6	125	61	6
Franklin.....	113	28	21		114	38	21		114	38	21	114	38	21
Garden Grove.....	173	88	5		172	86	6		172	86	6	172	86	6
Grand River.....	87	34	5		87	34	5		87	34	5	87	34	5
High Point.....	68	69			69	68			69	68		69	68	
Hamilton.....	74	36	4		74	36	4		74	36	4	74	36	4
Long Creek.....	110	62	10		110	62	10		110	62	10	110	62	10
Leon.....	170	126	32		171	124	33		171	123	34	171	123	34
Morgan.....	64	51	12		65	50	12		65	50	12	65	50	12
New Buda.....	72	63	35		72	62	36		72	62	36	71	63	36
Richland.....	110	134	6		111	128	11		111	128	11	111	128	11
Woodland.....	56	120	11		56	120	11		56	120	11	56	120	11
Total.....	1683	1222	545		1684	1208	355		1688	1207	356	1686	1209	355

DELAWARE COUNTY.

Colony.....	109	124			109	124			109	124		109	124	
Elk.....	144	60	3		144	60	3		144	60	3	144	60	3
Honey Creek.....	109	36	1		111	34	1		111	34	1	111	34	1
Richland.....	93	78			93	78			94	78		94	78	
Bremen.....	13	150	4		13	150	4		13	150	4	13	150	4
Centerville precinct.....	118	74	8		124	68	8		124	69	8	124	69	8
Delaware precinct.....	91	27			92	26			92	26		91	27	
Delaware.....	111	45	2		109	47	2		109	47	2	109	47	2
Manchester—1st ward.....	76	48	8		76	48	8		76	48	8	76	48	8
2d ward.....	162	57	12		164	56	12		164	56	12	164	56	12
3d ward.....	72	24	3		72	24	3		72	24	3	72	23	3
Coffin's Grove.....	96	80			98	78			98	78		98	78	
North Fork.....	33	79			33	79			33	79		33	79	
Delhi.....	110	60	35		111	60	35		109	60	37	111	60	35
Milo.....	75	63	1		74	64	1		74	64	1	74	64	1
Prairie.....	66	52			66	52			66	52		66	52	
Sand Spring precinct.....	49	48			49	48			50	47		50	47	
Hopkinton precinct.....	135	57	1		140	52			141	52		139	54	
Union.....	59	67			63	63			63	63		63	63	
Hazel Green.....	96	53			96	53			96	53		96	53	
Adams.....	62	65			62	65			62	65		62	65	
Total.....	1879	1347	78		1899	1329	77		1900	1329	79	1899	1331	77

DES MOINES COUNTY.

TOWNSHIPS, TOWNS AND CITIES, BY VOTING PRECINCTS	FOR GOVERNOR.				FOR LIEUTENANT GOVERNOR.				FOR JUDGE SUPREME COURT.			FOR SUP'T PUBLIC INSTRUCTI'N		
	William Larrabee	T. J. Anderson.	M. J. Cain.	V. G. Farnham.	J. A. T. Hull.	J. M. Elder.	J. R. Sovereign.	W. C. Caldwell.	Gifford S. Robinson	Chas. S. Fogg.	M. J. Jones.	Henry Sabin.	H. W. Sawyer.	S. L. Tipton.
Augusta.....	37	70	---	---	39	68	---	---	39	68	---	39	68	---
Benton.....	48	143	---	---	41	142	---	---	41	142	---	41	142	---
Danville.....	139	135	13	---	139	136	13	---	139	136	14	139	137	---
Flint River.....	137	209	10	---	141	205	10	---	144	202	10	142	204	---
Franklin.....	99	168	---	---	102	165	---	---	104	163	---	103	163	---
Huron.....	95	49	2	---	95	49	4	---	95	49	4	95	49	---
Jackson.....	3	25	---	---	3	25	---	---	3	25	---	3	25	---
Pleasant Grove.....	70	111	2	---	71	110	2	---	71	110	---	71	110	---
Union.....	88	104	---	---	95	99	---	---	95	97	---	95	89	---
Washington.....	67	100	---	---	66	102	---	---	66	102	---	66	102	---
Yellow Springs.....	231	62	4	---	263	59	5	---	233	59	5	232	61	---
Burlington, 1st ward.....	71	367	1	---	70	369	1	---	70	369	1	71	368	---
2d ward.....	202	433	4	---	217	419	4	---	217	419	4	217	419	---
3d ward.....	230	433	2	---	245	417	3	---	247	415	3	248	414	---
4th ward.....	186	302	6	---	197	293	6	---	194	297	6	197	294	---
5th ward.....	193	211	---	---	210	195	1	---	205	201	1	214	192	---
6th ward.....	185	233	2	---	197	224	2	---	200	221	2	200	223	---
7th ward.....	140	192	3	---	142	199	3	---	143	189	3	143	189	---
5th precinct.....	12	59	---	---	12	59	---	---	12	59	---	12	59	---
6th precinct.....	13	45	---	---	13	44	---	---	14	45	---	14	45	---
Total.....	2239	3451	49	---	2359	3379	54	---	2333	3368	55	2343	3363	---

S. S. Glidden received for Supt. Public Instruction 51 votes.

DICKINSON COUNTY.

Center Grove.....	195	62	---	---	200	57	---	---	200	57	---	200	57	---
Excelsior.....	11	---	---	---	11	---	---	---	10	---	---	11	---	---
Lakeville.....	19	8	---	---	19	8	---	---	19	8	---	19	8	---
Diamond Lake.....	12	9	---	---	11	10	---	---	11	10	---	11	10	---
Silver Lake.....	27	2	---	---	27	2	---	---	27	2	---	27	2	---
Milford.....	78	24	---	---	78	24	---	---	78	24	---	78	24	---
Superior.....	17	2	---	---	17	2	---	---	17	2	---	17	2	---
Richland.....	19	4	---	---	19	4	---	---	19	4	---	19	4	---
Lloyd.....	24	1	1	---	24	1	1	---	24	1	1	24	1	---
Westford.....	16	13	---	---	16	13	---	---	17	13	---	17	13	---
Okoboji.....	77	14	---	---	77	14	---	---	77	14	---	77	14	---
Spirit Lake.....	31	21	---	---	31	22	---	---	31	22	---	31	22	---
Total.....	526	160	1	---	530	157	1	---	530	157	1	531	157	---

DUBUQUE COUNTY.

TOWNSHIPS, TOWNS AND CITIES, BY VOTING PRECINCTS.	FOR GOVERNOR.				FOR LIEUTENANT GOVERNOR.				FOR JUDGE SUPREME COURT.			FOR SUP'T PUBLIC INSTRUCT'N.	
	William Larrabee.	T. J. Anderson.	M. J. Cain.	V. G. Farnham.	J. A. T. Hull.	J. M. Elder.	J. B. Sovereign.	W. C. Caldwell.	Gifford S. Robinson	Chas. S. Fogg.	M. J. Jones.	Henry Sabin.	H. W. Sawyer.
Cascade.....	58	154	16	58	58	154	16	58	154	16	58	154	16
Center.....	35	134	11	35	35	132	11	37	132	11	35	132	11
Concord.....	53	148	9	53	53	148	9	53	148	9	53	148	9
Dodge.....	42	113	15	42	42	113	15	42	113	15	42	113	15
Dyersville precinct.....	45	235	32	45	45	235	32	45	235	32	45	235	32
Iowa.....	5	124	18	5	5	124	18	5	125	17	5	125	18
Jefferson.....	69	151	1	69	69	151	1	69	151	1	69	151	1
Julien—1st precinct.....	70	296	341	71	71	268	341	70	504	106	70	269	341
2d precinct.....	229	375	147	230	230	374	147	227	422	102	229	375	147
3d precinct.....	176	572	299	175	175	567	305	175	628	185	175	566	305
4th precinct.....	400	262	143	400	400	261	144	394	287	123	403	260	143
5th pr'cnt, E side.....	143	297	162	150	150	287	167	153	299	152	153	286	166
5th pr'cnt, W side.....	65	239	55	64	64	236	60	64	272	22	64	237	58
Liberty.....	12	190	1	12	12	190	1	12	190	1	12	190	1
Moslem.....	12	106	19	12	12	106	19	12	106	19	12	106	19
New Wine.....	152	152	152	152	152	152	152	152	152	152	152	152	152
Penn.....	36	116	3	36	36	116	3	36	116	3	36	116	3
Prairie Creek.....	4	183	23	4	4	183	23	4	183	23	4	183	23
Table Mound.....	82	108	38	82	82	107	39	82	107	39	82	107	39
Taylor.....	159	146	30	159	159	146	30	159	146	30	159	146	30
Vernon.....	42	98	30	41	41	99	30	41	99	30	42	99	30
Washington.....	24	108	21	24	24	108	21	24	108	21	24	108	21
Whitewater.....	55	117	28	55	55	117	28	55	117	28	55	117	28
Dubuque.....	90	124	14	90	90	124	14	90	124	14	91	123	14
Total.....	1894	4521	1456	1900	1900	4498	1474	1895	4938	999	1906	4498	1470

EMMET COUNTY.

Estherville.....	193	56	1	198	52	1	199	51	200	51
Emmet.....	26	9		26	9		26	9	26	9
Ellsworth.....	33			33			33		33	
Armstrong Grove.....	43	16		43	16		43	16	43	16
Denmark.....	26	4		26	4		26	4	25	5
Lincoln.....	3	4		3	4		3	4	3	4
Iowa Lake.....	11	7		11	7		11	7	11	7
Swan Lake.....	22			22			22		22	
Center.....	43	1		44			44		44	
Jack Creek.....	25	6		25	6		25	6	26	6
High Lake.....	53	12		53	12		53	12	53	12
Twelve Mile Lake.....	12	5		12	5		12	5	12	5
Total.....	490	120	1	496	115	1	497	114	498	115

FAYETTE COUNTY.

TOWNSHIPS, TOWNS AND CITIES, BY VOTING PRECINCTS.	FOR GOVERNOR.				FOR LIEUTENANT GOVERNOR.				FOR JUDGE SUPREME COURT.			FOR SUP'T PUBLIC INSTRUCT'N.		
	William Larrabee.	T. J. Anderson.	M. J. Cain.	V. G. Farnham.	J. A. T. Hull.	J. M. Elder.	J. R. Sovereign.	W. C. Caldwell.	Gifford S. Robinson	Chas. S. Fogg.	M. J. Jones.	Henry Sabin.	H. W. Sawyer.	S. L. Tipton.
Auburn	102	170			109	166			109	166		109	166	
Banks	66	32	2		66	32	2		66	32	2	66	32	2
Bethel	72	61	14		75	58	14		75	58	14	75	58	14
Center	111	72	13		112	72	13		112	72	13	112	72	13
Clermont	168	114			134	148			134	148		134	148	
Dover	132	79	3		139	73	3		139	73	3	139	73	3
Eden	172	131	1		173	130	1		174	129	1	174	129	
Fairfield	149	108	91		148	105	94	1	149	104	94	150	103	94
Fayette	136	73	19	6	138	70	21	6	144	70	21	138	70	22
Fremont	93	78			92	79			92	79		92	79	
Harlau	114	102	9		114	98	13		115	97	13	115	97	13
Hilvia	90	152	21		93	149	21		94	148	15	94	148	21
Jefferson	151	187	10		152	194	1		153	195	1	151	195	1
Oran	72	106			71	107			71	107		71	106	
Putnam	80	37	25		78	39	25		78	39	25	78	39	25
Pleasant Valley	128	149	9		128	149	9		128	147	10	128	148	10
Scott	41	44	9		42	43	9		42	43		42	43	9
Smithfield	97	45	25		98	44	25		98	44	25	98	44	25
Union	106	75	1		111	73	1		112	73	1	112	73	1
Westfield	107	79	9		112	77	9		112	77	9	112	77	9
Windsor	120	96	1		124	93	1		124	93	1	124	93	1
West Union	264	132	12	1	268	130	12	1	269	130	11	268	130	12
Total	2571	2123	274	7	2577	2129	274	8	2590	2124	259	2582	2123	275

For Superintendent of Public Instruction George Warrington received 1 vote in Fairfield, and 6 votes in Fayette townships.

FLOYD COUNTY.

Charles City, 1st ward	71	52			71	52			71	52		71	52	
2d ward	73	48	6		74	47	6		74	46	6	74	46	6
3d ward	63	62	3		63	62	3		63	61	4	63	61	4
4th ward	66	102	3		66	102	3		66	102	3	66	102	3
St. Charles	119	138	7		119	137	7		119	138	7	119	138	7
Floyd	146	55	5		146	55	5		146	54	5	146	54	5
Rock Grove	144	139	3		144	139	3		144	139	3	150	135	3
Rockford	211	143			211	143			211	143		211	143	
Ulster	90	57	1		90	57	1		90	57	1	90	57	1
Scott	62	53			62	53			62	53		62	53	
Union	189	93			189	93			189	93		188	93	
Pleasant Grove	73	35			73	35			73	35		73	35	
Riverton	121	50	12		122	50	12		123	50	11	123	50	11

FLOYD COUNTY.—CONTINUED.

TOWNSHIPS, TOWNS AND CITIES, BY VOTING PRECINCTS.	FOR GOVERNOR.				FOR LIEUTENANT GOVERNOR.				FOR JUDGE SUPREME COURT.			FOR SUP'T PUBLIC INSTRUCT'N.		
	William Larrabee.	T. J. Anderson.	M. J. Cain.	V. G. Farnham.	J. A. T. Hull.	J. M. Elder.	J. R. Sovereign.	W. C. Caldwell.	Gifford S. Robinson.	Chas. S. Fogg.	M. J. Jones.	Henry Sabin.	H. W. Sawyer.	B. L. Tipton
Niles.....	55	94	5	..	55	94	5	..	55	94	5	55	94	5
Cedar.....	71	26	71	26	71	26	..	71	26	..
Rudd.....	61	70	11	..	61	71	11	..	61	71	11	61	71	11
Total.....	1615	1217	58	..	1617	1217	58	..	1618	1215	58	1623	1210	58

FRANKLIN COUNTY.

West Fork.....	57	25	59	23	59	23	..	59	23	..
Ross.....	73	45	74	45	74	45	..	74	45	..
Clinton.....	94	26	..	1	95	26	95	26	..	95	26	..
Richland.....	45	21	45	21	45	21	..	45	21	..
Wisner.....	14	10	14	10	14	10	..	14	10	..
Scott.....	15	12	15	12	15	12	..	15	12	..
Marion.....	55	38	54	39	54	39	..	54	39	..
Washington.....	263	101	269	101	269	101	..	269	101	..
Mott.....	54	43	54	43	54	43	..	54	43	..
Ingham.....	103	39	103	39	103	39	..	103	39	..
Geneva.....	104	38	105	37	105	37	..	105	37	..
Reeve.....	121	18	124	15	124	15	..	124	15	..
Hamilton.....	59	17	59	17	59	17	..	59	17	..
Morgan.....	56	32	56	32	56	32	..	56	32	..
Oakland.....	63	9	64	8	64	8	..	64	8	..
Lee.....	35	26	37	24	36	25	..	36	25	..
Grant.....	32	78	32	78	32	78	..	32	78	..
Osceola.....	32	105	33	104	33	104	..	33	104	..
Total.....	1275	683	..	1	1292	674	1291	675	..	1291	675	..

FREMONT COUNTY.

Sidney.....	207	324	69	..	208	322	70	..	206	324	70	202	326	70
Washington.....	50	90	28	..	50	90	28	..	50	90	28	51	91	26
Hamburg, 1st ward.....	24	51	8	..	27	49	8	..	27	48	8	22	55	6
2d ward.....	31	30	16	..	31	30	16	..	31	30	14	28	34	14
3d ward.....	17	31	6	..	17	30	7	..	17	30	7	17	30	7
4th ward.....	24	24	10	..	25	23	10	..	24	25	9	25	25	7
Benton, 1st precinct.....	69	85	2	..	68	86	2	..	68	86	2	67	87	2
2d precinct.....	16	17	18	17	18	17	..	19	16	..

FREMONT COUNTY.—CONTINUED.

TOWNSHIPS, TOWNS AND CITIES, BY VOTING PRECINCTS.	FOR GOVERNOR.				FOR LIEUTENANT GOVERNOR.				FOR JUDGE SUPREME COURT.			FOR SUP'T PUBLIC INSTRUCT'N.		
	William Larrabee.	T. J. Anderson.	M. J. Cain.	V. G. Farham.	J. A. T. Hull.	J. M. Elder.	J. R. Sovereign.	W. C. Caldwell.	Gifford S. Robinson.	Chas. S. Fogg.	M. J. Jones.	Henry Sabin.	H. W. Sawyer.	S. L. Tipton.
Scott, 1st precinct.....	58	115	15	..	58	115	15	..	59	114	15	60	113	15
2d precinct.....	30	57	14	..	36	57	14	..	36	57	14	31	56	14
Green.....	60	67	16	..	61	65	17	..	59	67	17	60	66	17
Ross.....	71	13	1	..	71	13	1	..	71	13	1	71	13	1
Riverside.....	115	66	16	..	109	66	19	..	109	66	19	109	69	19
Monroe.....	96	117	1	..	96	118	2	..	96	120	1	96	120	1
Walnut.....	52	48	3	..	49	49	5	..	49	49	5	49	50	4
Prairie.....	36	63	20	..	35	64	20	..	35	64	20	35	62	20
Fisher.....	149	82	8	..	150	81	8	..	150	81	8	141	90	8
Locust Grove.....	70	24	9	..	69	26	9	..	69	26	9	65	29	9
Riverton.....	104	84	11	..	105	82	12	..	106	82	11	104	84	11
Madison, 1st precinct.....	32	66	15	..	31	67	15	..	31	67	15	31	67	14
2d precinct.....	34	36	12	..	34	36	12	..	34	36	12	34	30	14
Total.....	1349	1490	280	..	1342	1489	291	..	1339	1495	285	1317	1516	279

GREENE COUNTY.

Washington.....	148	182	149	182	149	182	..	149	182	..
Junction.....	246	136	18	3	245	136	19	3	247	136	19	245	136	19
Paton.....	112	38	1	..	112	38	1	..	112	38	1	112	38	1
Franklin.....	93	77	2	..	94	77	2	..	94	77	2	94	77	2
Grant.....	80	40	78	40	80	40	..	80	40	..
Jefferson.....	249	115	252	111	254	111	..	253	111	..
Hardin.....	60	50	8	..	58	51	8	..	60	50	8	60	50	8
Dawson.....	79	46	79	46	80	45	..	80	45	..
Greenbrier.....	86	42	86	42	86	42	..	86	42	..
Jackson.....	84	68	84	68	85	68	..	85	68	..
Bristol.....	80	75	78	77	78	77	..	78	77	..
Highland.....	97	46	97	46	97	46	..	97	46	..
Willow.....	45	53	7	..	47	51	6	..	48	51	6	48	51	6
Scranton.....	161	66	12	..	162	64	12	..	162	64	12	162	64	12
Kendrick.....	116	34	1	..	118	33	1	..	118	33	1	118	33	1
Cedar.....	40	65	7	..	40	65	7	..	40	65	7	40	65	7
Total.....	1776	1133	56	3	1779	1127	56	3	1790	1125	56	1787	1125	56

For Sup't Public Instruction G. Warrington received 3 votes.

GRUNDY COUNTY.

TOWNSHIPS, TOWNS AND CITIES, BY VOTING PRECINCTS.	FOR GOVERNOR.				FOR LIEUTENANT GOVERNOR.				FOR JUDGE SUPREME COURT.			FOR SUP'T PUBLIC INSTRUCT'N.		
	William Larrabee.	T. J. Anderson.	M. J. Cain.	V. G. Farnham.	J. A. T. Hall.	J. M. Elder.	J. R. Sovereign.	W. C. Caldwell.	Gifford S. Robinson	Charles S. Fogg.	M. J. Jones.	Henry Sabin.	H. W. Sawyer.	S. L. Tipton.
Fairfield	74	62	1	73	62	2	73	62	73	62	73	62	73	62
Beaver	68	23	1	68	23	1	68	23	68	23	68	23	68	23
Pleasant Valley	57	74		57	74		57	74	57	74	57	74	57	74
German	30	69		30	69		30	69	30	69	30	69	30	69
Shiloh	22	109		27	104		28	103	28	103	28	103	28	103
Colfax	33	102		39	96		39	96	39	96	39	96	39	96
Lincoln	47	63		43	66		44	65	44	65	45	63	45	63
Grant	52	64		52	65		52	65	52	65	52	65	52	65
Black Hawk	114	155	1	109	150	1	112	158	111	158	111	158	111	158
Washington	79	38	1	81	37	1	80	37	80	37	80	38	80	38
Palermo	255	138	9	256	138	9	258	137	257	137	257	137	257	137
Melrose	83	49		83	48		83	48	83	48	83	48	83	48
Felix	104	42		104	42		104	44	104	44	104	42	104	42
Clay	154	65	7	159	60	7	161	60	159	60	159	60	159	60
Total	1171	1053	20	1181	1044	21	1188	1040	1185	1039	1185	1039	1185	1039

GUTHRIE COUNTY.

Baker	45	22	35	45	22	35	45	58	45	22	35	45	22	35
Bear Grove	83	26	39	83	22	40	82	60	83	23	83	23	83	23
Beaver	160	88	19	160	88	19	159	109	160	94	160	94	160	94
Cass	305	135	1	306	135	1	304	141	307	135	307	135	307	135
Dodge	102	28	16	102	26	18	102	44	103	26	103	26	103	26
Grant	55	78		55	76	2	52	81	55	77	55	77	55	77
Highland	143	72	9	144	71	9	143	80	143	72	143	72	143	72
Jackson	77	42	42	77	42	42	76	78	77	73	77	73	77	73
Orange	34	29		33	30		33	30	33	30	33	30	33	30
Penn	35	33	7	36	33	6	30	39	36	33	36	33	36	33
Richland	123	73		125	71		123	73	124	72	124	72	124	72
Seely	78	34	23	71	32	22	72	44	72	33	72	33	72	33
Stuart - 1st ward	66	80	12	70	75	13	51	100	7	71	76	11	71	76
2d ward	87	37	13	90	36	12	77	60	8	90	36	12	90	36
Stuart	29	10	7	29	10	7	28	13	5	29	10	7	29	10
Thompson	106	94	10	110	92	8	97	109	1	110	92	3	110	92
Union	27	14	38	27	14	38	27	51	27	27	27	27	27	27
Valley	183	136	17	183	134	19	168	168	185	134	185	134	185	134
Victory	108	53	8	105	52	12	104	64	107	53	107	53	107	53
Total	1849	1084	296	1851	1061	303	1766	1402	29	1857	1118	1857	1118	1857

HAMILTON COUNTY.

TOWNSHIPS, TOWNS AND CITIES, BY VOTING PRECINCTS	FOR GOVERNOR.				FOR ALTERNATE GOVERNOR.				FOR JUDGE SUPREME COURT.			FOR SUP'T PUBLIC INSTRUCT'N		
	William Larrabee	T. J. Anderson.	M. J. Cain.	V. G. Farnham.	J. A. T. Hull.	J. M. Elder.	J. R. Sovereign.	W. C. Caldwell	Gifford S. Robinson	Chas. S. Fogg.	M. J. Jones.	Henry Sabiu.	H. W. Sawyer.	S. L. Tipton.
Webster City, 1st ward	50	51			48	52			48	52		48	52	
2d ward	72	31			70	32			68	34		70	32	
3d ward	79	34			81	32			81	32		81	32	
4th ward	91	68	4		92	67	4		93	66	4	92	67	4
Cass	61	27			61	27			60	28		60	28	
Fremont	47	48			45	51			47	49		47	49	
Williams	66	51			66	51			66	51		66	51	
Blairsburg	36	26			36	26			36	26		36	26	
Freedom	55	32			55	32			55	32		55	32	
Independence	40	33			41	32			40	32		41	32	
Liberty	32	12			32	12			32	12		32	12	
Rose Grove	34	15			32	17			32	17		32	17	
Lincoln	92	24			91	25			92	25		92	25	
Lyon	117	92			117	92			117	92		118	91	
Hamiltou	34	40			32	42			32	42		32	42	
Webster	67	63	1		67	62	1		67	63	1	68	62	1
Marion	135	75			137	74			137	74		137	74	
Clear Lake	74	25			75	24			75	24		75	24	
Ellsworth	90	25			98	21			96	21		95	21	1
Scott	91	15			91	15			91	15		91	15	
Total	1357	781	12		1359	780	12		1359	781	12	1362	778	13

HANCOCK COUNTY.

Avery	67	34			61	40			67	34		67	34	
Amsterdam	36	15			37	15			37	15		37	15	
Britt	135	47			131	51			135	47		135	47	
Boone	35	11			35	11			36	10		36	10	
Bingham	5	8			4	7			5	8		5	8	
Concord	103	90			75	120			105	89		107	87	
Crystal	13	16			13	16			13	16		13	16	
Ellington	67	36			64	40			68	36		68	36	
Erin	27	39			26	40			31	35		31	35	
Fill	18	31			17	32			17	32		17	32	
German	32	22			27	27			31	22		32	22	
Garfield	15	20			10	25			15	20		15	20	
Madison	35	25			40	20			39	21		40	21	
Magor	61	56			61	56			61	56		61	56	

HANCOCK COUNTY.—CONTINUED.

TOWNSHIPS, TOWNS AND CITIES, BY VOTING PRECINCTS.	FOR GOVERNOR.				FOR LIEUTENANT GOVERNOR.				FOR JUDGE SUPREME COURT.			FOR SUP'T PUBLIC INSTRUCT'N.		
	William Larrabee.	T. J. Anderson.	M. J. Cain.	V. G. Farnham.	J. A. T. Hull.	J. M. Elder.	J. B. Sovereign.	W. C. Caldwell.	Gifford S. Robinson	Chas. S. Fogg.	M. J. Jones.	Henry Sabin.	H. W. Sawyer.	S. L. Tipton.
Orthel.....	26	14	---	---	26	14	---	---	26	14	---	26	14	---
Twin Lake.....	46	12	---	---	49	9	---	---	50	8	---	50	8	---
Total.....	721	476	---	---	676	523	---	---	736	463	---	740	461	---

HARDIN COUNTY.

Etna.....	165	232	2	---	173	224	2	---	174	233	2	176	221	1
Hardin.....	341	108	---	---	344	107	---	---	344	107	---	344	107	---
Alden.....	125	61	---	---	123	63	---	---	124	62	---	124	62	---
Clay.....	112	88	---	---	114	86	---	---	114	86	---	114	86	---
Jackson.....	65	23	14	---	65	23	14	---	66	23	14	65	23	14
Ellis.....	68	23	3	---	68	23	3	---	68	23	3	68	23	3
Buckeye.....	39	29	---	---	39	29	---	---	39	29	---	39	29	---
Eldora.....	306	112	---	1	306	113	---	1	308	111	---	308	111	---
Pleasant.....	72	65	---	---	72	65	---	---	72	65	---	72	65	---
Tipton.....	107	70	---	---	107	70	---	---	107	70	---	107	70	---
Sherman.....	67	42	---	---	67	42	---	---	67	42	---	67	42	---
Union.....	238	79	1	---	242	75	1	---	242	75	1	243	74	1
Providence.....	178	13	---	---	178	13	---	---	178	13	---	178	13	---
Grant.....	62	19	---	---	63	19	---	---	61	21	---	63	19	---
Concord.....	44	10	---	---	44	10	---	---	44	10	---	44	10	---
Total.....	1989	974	20	1	2005	962	20	1	2007	960	20	2012	955	19

For Superintendent of Public Instruction George Warrington received one vote in Eldora township.

HARRISON COUNTY.

Harrison.....	221	161	1	3	222	158	1	3	223	158	1	223	158	---
Lincoln.....	50	35	2	1	50	35	2	1	50	35	1	50	35	---
Allen.....	47	43	4	---	47	43	4	---	47	43	4	47	43	---
Jackson.....	62	44	14	---	62	44	14	---	62	44	14	62	44	---
Little Sioux.....	135	47	62	---	135	47	62	---	135	47	62	135	47	---
Douglas.....	74	68	2	---	73	66	4	1	73	69	2	74	68	---
Boyer.....	191	105	4	1	191	104	5	1	193	104	4	192	103	---
Magnolia.....	113	112	35	1	113	110	36	2	113	112	35	113	112	---
Raglan.....	31	62	28	---	30	61	28	2	30	63	28	30	63	---
Morgan.....	72	30	62	---	72	30	62	---	72	30	62	72	30	---

HARRISON COUNTY—CONTINUED.

TOWNSHIPS, TOWNS AND CITIES, BY VOTING PRECINCTS.	FOR GOVERNOR.				FOR LIEUTENANT GOVERNOR.				FOR JUDGE SUPREME COURT.			FOR SUP'T PUBLIC INSTRUCT'N.		
	William Larrabee.	T. J. Anderson.	M. J. Cain.	V. G. Farnham.	J. A. T. Hull.	J. M. Elder.	J. R. Sovereign.	W. C. Caldwell.	Gifford S. Robinson	Charles S. Fogg.	M. J. Jones.	Henry Sabin.	H. W. Sawyer.	S. L. Tipton.
Cass.....	93	82	3	93	82	3	93	82	3	93	82	3	93	82
Jefferson.....	247	193	3	247	189	3	247	193	4	249	193	4	249	193
Calhoun.....	47	34	7	47	34	7	47	34	7	47	34	7	47	34
Taylor.....	59	25	59	3	59	25	59	25	59	25	59	25	59	25
Clay.....	24	14	88	3	26	14	88	3	26	14	88	3	26	14
Washington.....	75	150	6	81	146	2	78	149	7	82	146	7	82	146
Union.....	63	84	47	63	83	47	1	63	84	47	63	84	47	63
Lagrange.....	50	62	4	50	62	4	1	50	63	3	49	63	3	49
St. John.....	62	100	44	62	101	44	1	61	101	44	61	101	44	61
Mis'ouri Valley—1st ward	49	43	27	49	43	27	1	48	45	27	50	43	27	50
2d ward	68	68	37	67	67	39	1	69	68	39	69	68	39	68
3d ward	68	47	61	68	46	62	1	68	47	61	67	48	61	48
Cincinnati.....	45	59	6	47	57	6	1	47	57	6	46	58	6	48
Total.....	1946	1668	606	1719	1647	607	28	1954	1667	566	1963	1662	566	1662

HENRY COUNTY.

Baltimore.....	52	139	3	52	139	3	52	139	2	52	141	3	52	141
Jackson.....	98	54	3	99	53	3	99	54	2	99	53	3	99	53
Salem.....	173	37	8	173	37	8	173	37	8	173	37	8	173	37
Tippecanoe.....	67	23	33	67	23	33	67	22	34	67	22	34	67	22
Rome precinct.....	37	55	1	37	55	1	37	54	1	37	54	1	37	54
Hillshoro precinct.....	56	14	1	55	14	1	55	14	1	55	14	1	55	14
Center.....	125	103	10	127	102	11	127	102	11	127	102	11	127	102
New London.....	187	130	14	187	129	14	186	131	14	187	129	13	187	129
Canaan.....	106	68	1	106	68	1	106	68	1	106	68	1	106	68
Marion.....	106	76	3	106	76	3	106	76	3	106	76	3	106	76
Trenton.....	111	115	1	111	115	1	111	115	1	111	115	1	111	115
Jefferson.....	156	150	2	157	148	2	157	148	2	157	148	2	157	148
Wayne.....	166	36	14	166	36	14	166	36	14	166	35	14	166	35
Scott.....	169	101	9	170	100	9	170	100	9	170	100	8	170	100
Mt. Pleasant—1st ward	178	74	13	184	67	14	184	67	14	186	65	14	186	65
2d ward	131	48	13	134	45	14	134	45	14	135	45	14	135	45
3d ward	80	57	11	82	55	11	83	54	11	83	54	11	83	54
4th ward	72	45	9	77	40	9	77	40	9	77	50	9	77	50
Total.....	2070	1326	144	2090	1302	147	2091	1302	147	2004	1299	146	2004	1299

HOWARD COUNTY.

TOWNSHIPS, TOWNS AND CITIES, BY VOTING PRECINCTS.	FOR GOVERNOR.				FOR LIEUTENANT GOVERNOR.				FOR JUDGE SUPREME COURT.			FOR SUP'T PUBLIC INSTRUCT'N.		
	William Larrabee.	T. J. Anderson.	M. J. Cain.	V. G. Farham.	J. A. T. Hull.	J. M. Elder.	J. R. Sovereign.	W. C. Caldwell.	Gifford S. Robinson	Chas. S. Fogg.	M. J. Jones.	Henry Sabin.	H. W. Sawyer.	S. L. Tipton.
Albion	86	53			81	52			81	52		81	52	
Forest Cty	159	58			159	58			159	58		159	58	
Chester	72	29			72	29			72	29		72	29	
Oak Dale	69	12			70	12			70	12		70	12	
Jamestown	82	58			82	58			82	58		82	58	
Saratoga	42	23			43	22			43	22		43	22	
Howard Center	57	33		3	57	33	3		57	33	3	57	33	
Vernon Springs	306	213	12		304	213	20		300	242		303	234	
New Oregon	79	105	2		78	105	3		79	105		79	105	
Paris	46	106			46	106			46	106		46	106	
Howard	110	72			110	71			111	71		111	71	
Afton	56	139			58	139			58	139		58	139	
Total	1158	901	23		1160	898	26		1148	927	3	1161	922	

HUMBOLDT COUNTY.

Norway	65	24			65	24			65	24		65	24	
Lake	27	20			27	20			27	20		27	20	
Vernon	90	38			90	38			90	38		90	38	
Beaver	41	54			40	53			41	53		41	53	
Grove	75	38			74	38			75	38		75	38	
Humboldt	112	80			111	81			111	81		111	80	
Corinth	73	18			74	17			74	17		74	17	
Rutland	68	40			68	41			68	41		68	40	
Delano	75	15			75	15			75	15		75	15	
Weaver	129	31			120	40			120	40		120	40	
Avery	52	27			52	27			51	27		52	27	
Wacousta	52	20			52	20			52	20		52	20	
Springvale	169	54			171	53			174	53		170	55	
Dakota	28	34			30	33			30	33		30	33	
Total	1056	493			1049	500			1053	500		1050	500	

IDA COUNTY.

TOWNSHIPS, TOWNS AND CITIES, BY VOTING PRECINCTS.	FOR GOVERNOR.				FOR LIEUTENANT GOVERNOR.				FOR JUDGE SUPREME COURT.			FOR SUP'T PUBLIC INSTRUCT'N.		
	William Larrabee.	T. J. Anderson.	M. J. Cain.	V. G. Farnham.	J. A. T. Hull.	J. M. Elder.	J. R. Sovereign.	W. C. Caldwell.	Gifford S. Robinson	Chas. S. Fogg.	M. J. Jones.	Henry Sabin.	H. W. Sawyer.	S. L. Tipton.
Galva	64	94			67	91			67	91		67	91	
Griggs	75	199			76	198			76	198		76	198	
Douglas	52	38	1		52	38	1		52	38	1	53	37	
Battle	68	62			68	62			68	62		68	62	
Logan	66	71			66	71			66	71		66	71	
Silver Creek	76	31			74	31			74	31		74	31	
Blaine	87	53			87	53			87	53		87	53	
Corwin	302	152			306	150			304	151		306	150	
Maple	131	94			140	85	1		138	86	1	140	85	
Garfield	47	56			47	54			47	56		47	56	
Grant	44	69			47	67			47	67		47	67	
Hayes	53	45			59	44			59	44		59	44	
Total	1070	964	1		1089	946	2		1085	948	2	1090	945	

IOWA COUNTY.

Amana	2	84			2	84			2	84		2	84	
Cono	35	16			35	16			36	15		36	15	
Dayton	108	61			109	60			109	60		109	60	
English	173	182	8		175	180	8		175	180	8	182	180	
Fillmore	76	167			78	166			78	166		77	167	
Greene	79	140			79	140			79	140		79	140	
Hartford, 1st precinct	102	32	2		103	32			102	33		103	32	
2d precinct	89	87	3	2	92	86	1	2	93	86	1	94	86	1
Hilton	78	79			79	78			79	78		79	78	
Honey Creek	93	118	8		93	125	1		93	126		93	126	
Iowa	33	166			37	163			37	163		37	163	
Lenox	15	79	4		20	74	4		20	74	4	20	74	4
Lincoln	53	97			53	95			53	95		53	95	
Marengo	308	264			308	265			308	265		313	262	
Pilot	62	110		3	62	110		3	64	111		61	111	
Sumner	81	61		4	81	61		4	82	61		83	61	
Troy	202	117			202	117			202	117		202	117	
Washington	36	105			38	103			28	103		38	103	
York	44	131			44	131			44	132		45	131	
Total	1669	2094	25	9	1690	2086	14	9	1694	2089	13	1706	2085	5

For Superintendent of Public Instruction George Warrington received 2 votes in 1st precinct Hartford, 3 in Pilot, and 2 in Sumner townships.

JACKSON COUNTY.

TOWNSHIPS, TOWNS AND CITIES, BY VOTING PRECINCTS.	FOR GOVERNOR.				FOR LIEUTENANT GOVERNOR.				FOR JUDGE SUPREME COURT.			FOR SUP'T PUBLIC INSTRUCT'N.		
	William Larrabee.	T. J. Anderson.	M. J. Cain.	V. G. Farnham.	J. A. T. Hull.	J. M. Elder.	J. B. Sovereign.	W. C. Caldwell.	Gifford S. Robinson	Chas. S. Fogg.	M. J. Jones.	Henry Sabin.	H. W. Sawyer.	S. L. Tipton.
Bellevue.....	117	31	21		131	322	19		124	311	17	124	311	
Brandon.....	80				80	89			80	89		89	89	
Butler.....		89				89				89			89	
Fairfield.....	25	13			35	135			25	135		25	135	
Farmers Creek.....	116	12			116	127			123	128		116	128	
Iowa.....	126	101			126	101			126	101		126	101	
Jackson.....	17	13			13	130			17	132		19	130	
Monmouth.....	63	12			63	127			64	127		65	127	
Maquoketa.....	169	102			175	97			177	95		176	95	
Otter Creek.....	9	112			9	112			9	112		9	112	
Perry.....	161	94			161	94			161	94		162	93	
Prairie Springs.....	4	114			4	114			4	114		4	114	
Richland.....	29	123			28	123	1		28	123		28	124	
South Fork.....	97	117			99	115			99	115		99	115	
Tete Des Morts.....	17	138			19	136			19	136		19	136	
Union.....	90	101			92	100			92	100		92	100	
Van Buren.....	117	136			117	136			117	136		117	136	
Washington.....	14	110			16	109			16	109		16	109	
Maquoketa City—1st w'd	75	91	6		74	92	6		74	92	6	74	93	
2d w'd	71	101			71	101			72	100		72	100	
3d w'd	68	50			69	49	1		69	49	1	70	48	
4th w'd	74	50			74	50			73	52	1	75	49	
Total.....	1539	2565	27		1558	2548	27		1569	2549	25	1566	2544	

Hanan, for Supt. Public Instruction, received 21 votes.

JASPER COUNTY.

Clear Creek.....	96	73	15		96	73	15		96	73	15	96	88	
Poweshiek.....	140	116	91		144	112	92		142	111	92	143	205	
Washington precinct.....	75	47			75	46	1		74	46	1	74	47	
Colfax precinct.....	146	122	6		150	117	6		150	118	6	151	122	
Mound Prairie.....	88	87	2		89	86	2		90	85	2	89	88	
Prairie City precinct.....	201	141	5		213	127	7		210	130	7	210	135	
Vandalia precinct.....	39	71	1		40	71			40	71		39	71	
Fairmount precinct.....	28	17			28	17			28	17		28	17	
Monroe precinct.....	254	189	30	1	258	185	33	1	257	185	33	257	218	
Sherman.....	75	49	21		75	49	22		75	49	22	75	71	
Independence.....	94	74	38		93	75	38		93	75	38	93	113	
Malaka.....	64	71	2		64	71	2		64	71	2	64	73	

JASPER COUNTY.—CONTINUED.

TOWNSHIPS, TOWNS AND CITIES, BY VOTING PRECINCTS.	FOR GOVERNOR.				FOR LIEUTENANT GOVERNOR.				FOR JUDGE SUPREME COURT.			FOR SUP'T PUBLIC INSTRUCT'N.	
	William Larrabee.	T. J. Anderson.	M. J. Cain.	V. G. Farnham.	J. A. T. Hull.	J. M. Elder.	J. R. Sovereign.	W. C. Caldwell.	Gifford S. Robinson	Chas. S. Fogg.	M. J. Jones.	Henry Sabin.	H. W. Sawyer.
Newton.....	108	78	12	1	110	75	13	1	111	75	13	110	88
Palo Alto precinct.....	87	39	67	2	88	36	69	2	88	36	69	88	105
Mariposa.....	43	81	—	—	43	81	—	—	43	81	—	43	81
Kellogg.....	142	147	6	1	142	147	6	1	142	146	7	142	153
Beuna Vista.....	109	49	46	4	109	48	48	4	109	48	52	109	95
Elk Creek.....	81	163	—	—	81	162	1	—	81	162	1	81	163
Lynn Grove.....	131	75	47	—	131	72	50	—	131	73	49	131	28
Richland.....	91	39	23	—	90	40	23	—	90	40	23	90	40
Rock Creek.....	46	77	3	—	47	74	4	—	47	75	4	48	78
Hickory Grove.....	70	21	17	—	70	21	17	—	70	21	17	70	38
Reasoner precinct.....	31	26	—	—	32	24	1	—	32	24	1	32	25
Newton—1st ward.....	119	67	13	—	119	63	17	—	117	65	17	118	81
2d ward.....	119	61	5	—	122	58	5	—	121	59	5	122	63
3d ward.....	115	95	6	—	119	91	7	—	115	95	7	117	99
Total.....	2592	2075	456	10	2628	2021	479	9	2617	2031	483	2620	2377

JEFFERSON COUNTY.

Walnut.....	42	164	—	—	45	162	—	—	45	162	—	45	162
Penn.....	194	88	—	—	196	87	—	1	195	87	—	195	87
Black Hawk.....	94	61	3	—	96	59	3	—	96	59	2	96	59
Polk.....	147	103	3	—	146	103	3	—	147	103	3	147	103
Locust Grove -													
Brookville precinct.....	65	51	—	—	65	51	—	—	65	51	—	65	51
Batavia precinct.....	70	93	—	—	69	93	—	—	70	93	—	70	93
Fairfield.....	146	94	—	—	150	90	—	—	150	90	—	150	90
Buchanan.....	120	96	—	—	121	97	—	—	121	97	—	121	97
Lockridge.....	187	95	1	1	187	95	1	1	187	95	1	187	95
Round Prairie.....	111	68	—	—	111	68	—	—	111	68	—	111	68
Cedar.....	50	98	—	—	50	98	—	—	50	98	—	50	98
Liberty.....	151	58	—	—	154	56	—	—	153	56	—	152	56
Des Moines.....	88	131	2	—	88	130	1	—	88	130	1	88	130
Fairfield City—1st prec'nt	84	62	—	—	88	58	—	—	88	58	—	88	58
2d precinct.....	105	78	—	—	111	72	—	—	111	73	—	111	73
3d precinct.....	124	67	—	—	125	65	1	—	125	66	—	124	66
4th precinct.....	93	63	—	—	95	57	—	—	95	59	—	96	58
Total.....	1871	1470	9	4	1897	1441	9	2	1897	1445	7	1896	1444

JOHNSON COUNTY.

TOWNSHIPS, TOWNS AND CITIES, BY VOTING PRECINCTS.	FOR GOVERNOR.				FOR LIEUTENANT GOVERNOR.				FOR JUDGE SUPREME COURT.			FOR SUP'T PUBLIC INSTRUCT'N.		
	William Larrabee.	T. J. Anderson.	M. J. Cain.	V. G. Farnham.	J. A. T. Hull.	J. M. Elder.	J. R. Sovereign.	W. C. Caldwell.	Gifford S. Robinson	Chas S Fogg.	M. J. Jones.	Henry Sabin.	H. W. Sawyer.	S. L. Tipton.
Cedar.....	54	96	5		54	97	4		54	97	4	55	100	
Big Grove.....	48	198			50	196			50	196		51	195	
Jefferson.....	23	127			23	127			23	127		23	127	
Monroe.....	5	143			5	143			5	143		5	143	
Oxford.....	124	181			123	181			127	177		127	177	
Hardin.....	40	111			40	111			40	111		40	111	
Madison.....	59	49			59	49			59	49		59	49	
Penn.....	75	67			76	65			77	65		77	65	
Clear Creek.....	49	69			46	67			46	67		46	67	
Newport.....	18	119			18	118			18	118		18	119	
Graham.....	45	121			52	113			51	113	1	51	113	
Scott.....	109	62			113	59			112	60		114	59	
Union.....	70	110			69	111			69	111		69	111	
Washington.....	97	60			106	53			106	53		106	53	
Sharon.....	91	105			96	100			98	98		98	98	
Liberty.....	22	98			22	98			22	98		22	98	
Freuont.....	120	138			121	137			120	138		121	137	
Pleasant Valley.....	55	56			60	53			60	53		60	53	
Lincoln.....	41	71			42	70			42	70		42	69	
Lucas, East precinct.....	35	84			47	73			46	74		47	73	
West precinct.....	78	82			82	72			87	73		88	72	
Iowa City 1st ward.....	82	119	1		98	108			89	119		103	106	
2d ward.....	104	154	1		124	142	1		125	145	2	127	141	
3d ward.....	28	283			35	279			35	279		36	278	
4th ward.....	75	170	1		98	155			93	160		99	152	
5th ward.....	108	117			118	112			111	119		121	110	
Total.....	1655	2990	8		1783	2889	5		1765	2913	7	1805	2876	

JONES COUNTY.

Cass.....	117	47			119	47			119	46		119	46	
Castle Grove.....	61	99			62	98			61	99		62	98	
Clay.....	87	83			87	83			87	83		87	83	
Fairview.....	140	151	4		142	149	4		142	149	4	143	149	3
Anamosa, 1st ward.....	46	44			49	41			50	40		50	40	
2d ward.....	89	57			93	55			94	54		93	55	
3d ward.....	54	38			59	33			59	33		56	36	
4th ward.....	55	22			55	22			55	22		55	22	

JONES COUNTY.—CONTINUED.

TOWNSHIPS, TOWNS AND CITIES BY VOTING PRECINCTS.	FOR GOVERNOR.				FOR LIEUTENANT GOVERNOR.				FOR JUDGE SUPREME COURT.			FOR SUP'T PUBLIC INSTRUCT 'N.		
	William Larrabee	T. J. Anderson.	M. J. Cain.	V. G. Farnham.	J. A. T. Hull.	J. M. Elder.	J. R. Sovereign.	W. C. Caldwell.	Gifford S. Robinson	Chas. S. Fogg.	M. J. Jones.	Henry Sabin.	H. W. Sawyer.	S. L. Tipton.
Greenfield	72	114	1	1	71	115	1	1	71	115	1	70	110	1
Hale	124	86	2	1	124	86	2	1	124	86	2	124	88	1
Jackson	81	88	1	1	81	88	1	1	81	88	1	81	88	1
Madison	155	81	1	1	160	76	1	1	160	76	1	160	76	1
Monticello	261	306	1	1	261	305	1	1	261	305	1	262	306	1
Oxford	81	256	33	1	80	256	34	1	80	256	34	81	256	33
Richland	35	115	1	1	35	115	1	1	36	114	1	36	114	1
Rome	212	86	1	1	211	87	1	1	211	87	1	211	87	1
Scotch Grove	120	53	1	1	120	53	1	1	120	53	1	120	53	1
Washington	5	128	1	1	6	127	1	1	6	127	1	6	127	1
Wayne	120	107	1	1	121	107	1	1	121	107	1	121	107	1
Wyoming	225	150	1	1	224	150	1	1	225	150	1	225	150	1
Total	2140	2081	42	1	2160	2063	43	1	2163	2060	43	2162	2067	38

KEOKUK COUNTY.

Richland	230	83	1	1	231	82	1	1	232	80	2	232	81	1
Jackson	115	142	2	1	115	142	2	1	114	143	2	115	142	1
Steady Run	137	98	1	1	137	98	1	1	137	98	1	137	98	1
Benton	150	135	8	1	151	135	8	1	151	135	8	151	135	1
Warren	71	164	1	1	72	164	1	1	73	163	1	72	164	1
West Lancaster	23	98	1	1	24	98	1	1	24	98	1	24	98	1
East Lancaster	38	80	2	1	38	81	2	1	37	81	2	37	81	1
Clear Creek	60	120	8	1	64	116	8	1	64	116	8	64	116	1
East Lafayette	146	95	1	1	148	92	1	1	149	92	1	149	91	1
West Lafayette	37	99	1	1	37	99	1	1	38	99	1	37	99	1
German	77	181	1	1	80	178	1	1	78	180	1	80	178	1
Sigourney	197	235	8	1	203	228	8	1	209	224	8	207	226	1
Van Buren	56	93	6	1	57	92	6	1	56	93	6	56	93	1
Washington	157	111	37	1	157	111	37	1	157	111	37	157	111	1
What Cheer, 1st ward	94	69	11	1	94	69	11	1	95	68	11	95	68	1
2d ward	104	126	45	1	111	121	42	1	114	120	42	115	120	1
3d ward	71	94	66	1	82	87	64	1	89	81	65	83	87	1
Prarie	173	65	32	1	174	65	31	1	175	63	31	175	64	1
Adams	88	65	11	1	88	65	11	1	88	65	11	88	65	1
English River	158	105	4	1	158	105	4	1	159	105	4	159	105	1
Liberty	51	132	2	1	53	131	2	1	53	131	2	53	131	1
Total	2233	2390	245	3	2276	2359	239	3	2292	2346	240	2286	2353	1

KOSSUTH COUNTY.

TOWNSHIPS, TOWNS AND CITIES, BY VOTING PRECINCTS.	FOR GOVERNOR.				FOR LIEUTENANT GOVERNOR.				FOR JUDGE SUPREME COURT.			FOR SUP'T PUBLIC INSTRUCT'N.		
	William Larrabee	T. J. Anderson.	M. J. Cain.	V. G. Farnham.	J. A. T. Hull.	J. M. Elder.	J. R. Sovereign.	W. C. Caldwell.	Gifford S. Robinson	Charles S. Fogg.	M. J. Jones.	Henry Sabin.	H. W. Sawyer.	S. L. Tipton.
Algona.....	264	152			266	155			270	152		269	153	
Burt.....	61	15		2	61	15		2	61	15		61	15	
Buffalo.....	21	10			21	10			21	10		21	10	
Cresco.....	57	24			57	24			57	24		58	24	
Penton.....	29	34	2		29	34	2		30	34	2	29	36	1
Greenwood.....	72	55	18		72	55	18		72	55	18	72	55	18
German.....	20	30			20	30			20	30		20	30	
Garfield.....	6	29			7	28			7	28		7	28	
Irvington.....	64	20			64	20			64	20		64	20	
Lu Verne.....	37	30			38	29			38	29		39	20	
Lotts Creek.....	27	44			28	43			28	43		28	43	
Portland.....	96	37			96	38			96	37		96	39	
Prairie.....	6	51			6	51			6	51		6	51	
Riverdale.....	36	54			35	55			35	55		35	55	
Ramsey.....	48	20			48	20			48	20		48	20	
Sherman.....	25	39			25	39			25	39		25	39	
Seneca.....	40	24			40	24			40	24		40	24	
Swea.....	30	2			29	3			30	2		30	2	
Union.....	53	24			53	24			53	24		53	24	
Wesley.....	71	42			71	42			71	42		71	42	
Whittemore.....	49	34			49	34			49	34		49	34	
Total.....	1117	770	20	2	1115	773	20	2	1121	768	20	1121	764	19

LEE COUNTY.

Green Bay.....	46	101			46	101			46	101		46	101	
Denmark.....	91	41			93	41			93	41		93	41	
Pleasant Ridge.....	65	84			65	84			65	84		65	84	
Marion.....	56	131			56	131			56	131		56	131	
Cedar.....	92	43			92	43			92	43		92	43	
Harrison.....	73	93	2		72	94	2		71	95	2	71	97	
Franklin.....	45	237			47	235			47	235		47	235	
West Point.....	61	225			61	225			60	226		59	227	
Washington.....	61	110		2	61	110		2	61	110		61	110	
Jefferson.....	48	140			49	139			49	139		49	139	
Charleston.....	50	119			52	117			52	117		52	117	
Van Buren.....	90	76			93	73			93	73		93	73	
Des Moines.....	83	53			81	55			81	55		81	55	
Montrose.....	116	181		1	146	151		1	135	162		128	169	

LEE COUNTY.—CONTINUED.

TOWNSHIPS, TOWNS AND CITIES, BY VOTING PRECINCTS.	FOR GOVERNOR.				FOR LIEUTENANT GOVERNOR.				FOR JUDGE SUPREME COURT.			FOR SUP'T PUBLIC INSTRUCT'N.		
	William Larrabee.	T. J. Anderson.	M. J. Cain.	V. G. Farnham.	J. A. T. Hull.	J. M. Elder.	J. R. Sovereign.	W. C. Caldwell.	Gifford S. Robinson	Charles S. Fogg.	M. J. Jones.	Henry Sabin.	H. W. Sawyer.	S. L. Tipton.
Madison	7	27			8	26			8	26		8	26	
City of Ft. Madison—														
1st precinct	90	90			95	86			96	85		95	86	
2d precinct	96	159			101	154			99	157		101	155	
3d precinct	70	203			74	199			75	200		75	200	
4th precinct	48	298			48	299			48	298		48	299	
Jackson	95	90			97	88			97	88		97	88	
City of Keokuk—														
1st precinct	181	158		1	191	148		1	188	153		191	148	1
2d precinct	121	323		1	128	316		1	126	317		129	313	1
3d precinct	183	157			190	151			193	148		192	149	
4th precinct	135	213		5	137	209		5	137	210		138	207	5
5th precinct	191	153			191	153			191	153		195	149	
6th precinct	111	187			115	182			116	182		116	182	
Total	2305	3692		2 10	2389	3610		2 10	2375	3629		2 2378	3624	10

LINN COUNTY.

Bertram	36	115	4		37	114	4		37	114	4	37	114	1
Brown, Springville p'ct.	158	66	1		158	66	1		157	66	1	158	66	1
Viola p'ct.	81	32			82	31			82	31		82	31	
Boulder	95	107			97	105			98	104		97	104	
Buffalo	37	62			37	62			37	62		37	62	
Clinton	86	126			88	124			88	124		88	124	
College	36	123	6		36	123	6		36	123	6	35	123	
Fairfax	61	130	2		61	130	2		61	130	4	61	130	2
Fayette	81	56	1		81	56	1		81	56	1	81	56	1
Franklin, Mt. Vernon p'ct	196	121	9		199	118	9		197	120	14	198	119	9
Lisbon p'ct	154	81	6		157	80	5		157	80	5	156	81	5
Grant	128	106	1		128	106	1		128	106	1	128	106	1
Jackson	136	32	12		136	32	12		136	32	12	136	32	12
Linn	121	84	2		119	86	2		119	86	2	119	86	2
Maine, Central City p'ct.	117	72	3		117	72	3		117	72	3	117	72	3
Waubeek p'ct	71	74			71	74			71	74		71	74	
Marion, 1st ward	82	45	3		83	44	3		83	44	3	83	44	3
2d ward	88	37	6		91	34	6		90	35	6	91	34	6
3d ward	87	47	8		87	47	9		87	47	9	87	47	8
4th ward	95	81	4		95	81	4		95	81	5	95	81	4
Marion Tp	252	136	7		252	136	7		252	136	10	252	136	7
Monroe	86	88	14		86	88	14		86	88	16	86	88	14

LINN COUNTY.—CONTINUED.

TOWNSHIPS, TOWNS AND CITIES, BY VOTING PRECINCTS.	FOR GOVERNOR.				FOR LIEUTENANT GOVERNOR.				FOR JUDGE SUPREME COURT.			FOR SUP'T PUBLIC INSTRUCT'N.		
	William Larrabee.	T. J. Anderson.	M. J. Cain.	V. G. Farnham.	J. A. T. Hull.	J. M. Elder.	J. R. Sovereign.	W. C. Caldwell.	Gifford S. Robinson	Charles S. Fogg.	M. J. Jones.	Henry Sabin.	H. W. Sawyer.	S. L. Tipton.
Otter Creek.....	68	64	18		66	66	18		67	65	18	67	65	18
Putnam.....	21	122	1		21	122	1		21	122	1	21	122	1
Rapids, 1st ward.....	150	199	27		158	195	28		160	192	28	161	192	28
2d ward.....	143	99	11		147	97	11		147	97	11	147	97	11
3d ward.....	127	89	23		126	90	23		126	90	23	124	90	23
4th ward.....	204	101	16		205	99	17		205	99	17	205	99	16
5th ward.....	199	99	19		202	98	19		203	97	19	205	95	19
6th ward.....	137	83	39		136	84	39		136	84	40	136	84	39
7th ward.....	94	277	196		95	275	197		94	276	197	93	277	197
8th ward.....	90	114	44		89	115	44		90	114	44	90	114	43
9th ward.....	61	17	1		51	17	1		51	17	1	51	17	1
Twp.....	57	47	8		67	46	9		67	46	9	67	46	9
Spring Grove.....	136	51	2		136	51	2		136	51	2	136	51	1
Washington.....	138	151	15		138	151	15		138	151	15	138	151	15
Total.....	3909	3334	509		3935	3375	513		3936	3312	527	3936	3310	506

LOUISA COUNTY.

Columbus Junction prec't	124	96			125	95			125	95		125	95	
Columbus City Twp.	281	99			281	99			281	99		281	99	
Concord.....	87	79			80	77			78	79		79	78	
Elm Grove.....	70	20			70	22			70	22		70	20	
Elliot.....	51	25			51	25			51	25		51	25	
Jefferson.....	98	50			77	51			77	51		77	51	
Grandview.....	114	30			114	30			114	30		114	30	
Lettsville precinct.....	70	25			70	25			70	25		70	25	
Hopewell.....	32	15			32	15			32	15		32	15	
Morning Sun Twp.	196	97			197	99			197	95		197	97	
Marshall.....	91	75			92	74			91	74		92	74	
Oakland.....	49	51			52	48			52	48		51	48	
Port Louisa.....	57	22			57	22			57	22		57	22	
Union.....	53	53			54	53			54	53		54	53	
Wapello.....	241	182			242	181			242	181		242	181	
Total.....	1594	919			1594	914			1591	914		1592	915	

LUCAS COUNTY.

TOWNSHIPS, TOWNS AND CITIES, BY VOTING PRECINCTS.	FOR GOVERNOR.				FOR LIEUTENANT GOVERNOR.			FOR JUDGE SUPREME COURT.			FOR SUP'T PUBLIC INSTRUCT'N.			
	William Larrabee.	T. J. Anderson.	M. J. Cain.	V. G. Farnham.	J. A. T. Hull.	J. M. Elder.	J. R. Sovereign.	W. C. Caldwell.	Gifford S. Robinson	Chas. S. Fogg.	M. J. Jones.	Henry Sabin.	H. W. Sawyer.	S. L. Tipton.
Benton.....	43	55	4		74	55	4		74	55	4	74	55	4
Cedar.....	99	19	17		100	18	17		100	18	17	100	18	17
Chariton City—1st ward	135	98	9		135	98	9		135	98	10	135	98	9
2d ward	95	66	12		103	59	12		103	59	12	103	58	13
3d ward	93	45	1		95	43	1		95	43	1	94	44	3
English.....	91	62	3		91	62	3		99	62	3	90	63	1
Jackson--Lucas precinct	136	146	74		147	125	84		144	130	83	147	127	82
Cleveland pr'ct	35	18	76		35	18	76		35	18	76	35	18	76
Lincoln.....	81	55			82	54			82	54		82	54	
Liberty.....	73	91	1		73	91	1		72	92	1	72	91	1
Otter Creek.....	81	64	5		81	64	5		81	64	5	81	64	5
Pleasant.....	91	64			93	64			93	64		93	64	
Union.....	101	67	5		99	68	6		99	68	6	100	67	6
Warren.....	102	58	4		102	59	4		102	59	4	102	59	4
Washingt'n, Russell pr'ct	131	75	13		131	74	14		132	72	15	131	74	14
Zero prec'nt	27	11	22		27	11	22		27	11	22	27	11	22
Whitebreast.....	69	32	1		69	32	1		69	32	1	69	32	1
E. Cleveland prec'nt.	125	13	2		129	9	2		125	13	2	129	9	2
Total.....	1638	1039	249		1666	1004	261		1658	1012	261	1664	1006	260

LYON COUNTY.

Elgin.....	23	7			23	7			23	7		23	7	
Midland.....	7	10			7	10			7	10		7	10	
Riverside.....	39	20			41	20			41	20		41	20	
Allison.....	16	24			17	23			17	23		17	23	
Larchwood.....	28	16			33	11			33	11		32	11	
Sioux.....	8	6			8	6			8	6		8	6	
Centennial.....	24	2			24	2			24	2		24	2	
Logan.....	12				12				12			12		
Cleveland.....	11	23			11	23			11	23		11	23	
Rock.....	157	78			161	75			161	75		161	75	
Liberal.....	22	24			22	24			22	24		23	23	
Grant.....	27	24			27	24			27	24		27	24	
Dale.....	16	42			16	42			16	42		16	42	
Wheeler.....	9	21			9	21			9	21		9	21	
Garfield.....	23	20			24	19			24	19		24	19	
Dnon.....	25	47			27	45			27	45		27	45	
Richland.....	44	19			45	18			45	18		45	18	
Lynn.....	54	4			54	4			54	4		54	4	
Total.....	545	387			561	374			561	374		561	373	

MADISON COUNTY.

TOWNSHIPS, TOWNS AND CITIES, BY VOTING PRECINCTS.	FOR GOVERNOR.				FOR LIEUTENANT GOVERNOR.				FOR JUDGE SUPREME COURT.			FOR SUP'T PUBLIC INSTRUCT'N.		
	William Larrabee.	T. J. Anderson.	M. J. Cain.	V. G. Farnham.	J. A. T. Hull.	J. M. Elder.	J. R. Sovereign.	W. C. Caldwell.	Gifford S. Robinson	Chas S. Fogg.	M. J. Jones.	Henry Sabin.	H. W. Sawyer.	S. L. Tipton.
Lee	48	82			49	82			49	82		49	82	
Jefferson	95	72	3		97	71	3		97	71	3	95	71	3
Madison	46	49	1		46	49	1		46	49	1	46	49	1
Earlham	116	32	5		116	32	5		116	32	5	116	32	5
Penn	59	78	26		57	78	22		57	78	23	57	78	22
Jackson	87	65	7		89	63	7		88	64	7	90	63	7
Douglas	104	95	18		107	93	19		107	93	19	107	93	19
Union	100	74	9		101	70	12		101	67	15	101	67	14
Crawford	99	97	3		97	99	3		97	99	3	97	99	3
South	159	89	4		160	88	4		158	89	4	158	90	4
Scott	93	94	10		95	94	10		95	94	10	95	94	10
Lincoln	73	42	70		73	42	70		73	42	70	73	42	70
Webster	86	81	6		85	82	6		86	82	5	86	82	5
Grand River	108	44	38		107	44	38		108	43	38	108	44	38
Monroe	74	43	37		75	42	37		73	44	37	75	42	37
Walnut	73	112	9		73	112	9		73	112	9	73	112	9
Ohio	111	56	5		112	55	5		112	55	5	112	55	5
Center—														
1st precinct	140	101	26	1	140	102	25	1	136	106	25	140	103	26
2d precinct	134	78	16		136	76	16		134	77	16	136	75	16
Total	1799	1384	287	1	1809	1374	293	1	1800	1379	295	1809	1373	294

George Warrington, for Superintendent Public Instruction, received 1 vote.

MAHASKA COUNTY.

Adams	76	45	21		76	43	23		77	43	22	77	43	22
Black Oak	54	93	6		54	94	5		54	94	5	54	94	5
Cedar	142	125	1		143	124	1		143	124	1	143	124	1
Des Moines, East	286	141	13		293	135	13		293	135	13	293	135	13
West	26	27	15		28	27	15		28	27	15	28	27	15
Garfield	278	215	16		280	212	17		283	211	16	283	210	17
Harrison, East	103	35	7		103	35	7		103	35	7	103	35	7
West	147	75	13		151	70	14		151	70	14	150	70	14
Jefferson	62	89	5		63	89	5		63	89	5	63	89	5
Madison	114	50	6		114	50	6		114	50	6	114	50	6
Monroe	105	70	22		105	66	26		105	66	25	105	66	25
Oskaloosa	33	18	3		33	18	3		33	18	3	33	18	3
Oskaloosa City, 1st ward	207	179	14		208	178	16		208	178	16	208	178	16
2d ward	121	161	16		127	154	18		126	154	18	128	153	17
3d ward	199	116	10		210	104	11		208	105	11	211	104	11
4th ward	156	65	1		159	61	2		158	62	2	160	60	2

MAHASKA COUNTY—CONTINUED.

TOWNSHIPS, TOWNS AND CITIES, BY VOTING PRECINCTS.	FOR GOVERNOR.				FOR LIEUTENANT GOVERNOR.				FOR JUDGE SUPREME COURT.			FOR SUP'T PUBLIC INSTRUCT'N.		
	William Larrabee.	T. J. Anderson.	M. J. Cain.	V. G. Farnham.	J. A. T. Hull.	J. M. Eider.	J. R. Sovereign.	W. C. Caldwell.	Gafford S. Robinson	Chas. S. Fogg.	M. J. Jones.	Henry Sabin.	H. W. Sawyer.	S. L. Tipton.
Pleasant Grove.....	63	81	4	—	64	81	4	—	64	81	4	64	81	4
Prairie.....	236	79	54	2	232	68	69	2	236	72	63	236	70	63
Richland.....	117	124	13	—	118	122	13	—	118	122	14	117	122	15
Scott.....	86	94	6	—	86	93	7	—	86	93	7	86	93	7
Spring Creek.....	129	108	1	—	130	107	2	—	131	55	2	130	108	2
Union.....	93	56	24	—	93	55	25	—	93	55	25	93	55	25
White Oak.....	139	141	12	—	138	141	12	—	139	140	12	139	140	12
Total.....	2972	2187	285	1	3008	2127	314	2	3014	2070	306	3018	2125	306

For Supt. Public Inst., Geo. Warrington received 2 votes in Prairie township.

MARION COUNTY.

Clay.....	140	78	13	—	142	76	13	—	142	70	13	142	70	—
Dallas.....	85	102	5	—	85	101	7	—	85	101	7	85	101	—
Franklin.....	55	80	25	—	54	71	36	—	54	72	36	54	96	—
Indiana.....	109	83	8	—	108	81	12	—	108	81	12	109	83	—
Knoxville.....	254	191	38	—	259	181	51	—	260	180	51	259	189	—
Flaglers.....	71	40	35	—	73	39	35	—	72	39	35	73	39	—
Knoxville—1st ward.....	134	78	7	—	144	58	17	—	145	57	17	145	57	—
2d ward.....	47	30	1	—	51	25	4	—	51	25	4	51	25	—
3d ward.....	133	118	15	—	140	105	21	—	140	104	22	140	106	—
Lake Prairie.....	69	256	—	—	72	253	—	—	72	254	—	72	253	—
Pella—1st ward.....	45	62	—	—	47	61	—	—	47	61	3	46	61	—
2d ward.....	40	81	—	—	40	80	—	—	41	79	—	36	85	—
3d ward.....	17	88	—	—	19	86	—	—	19	86	—	19	86	—
4th ward.....	31	29	1	—	31	28	2	—	31	28	—	31	28	—
Marysville.....	65	68	—	—	63	76	—	—	63	77	—	63	77	—
Bussey.....	77	78	—	—	81	74	1	—	81	74	1	81	74	—
Perry.....	35	42	1	—	35	41	2	—	36	40	2	35	41	—
Pleasant Grove.....	181	150	3	—	177	153	5	—	176	154	5	176	154	—
Polk.....	27	77	1	—	27	75	3	—	27	75	3	27	75	—
Red Rock.....	83	111	9	—	90	102	10	—	91	102	10	91	102	—
Summit.....	78	129	—	—	79	129	—	—	79	129	—	79	129	—
Swau.....	153	113	12	—	150	105	24	—	149	—	—	79	129	—
Union.....	50	54	5	—	50	48	10	—	50	48	10	50	48	—
Washington.....	150	82	13	—	106	73	17	—	107	72	17	105	72	—
Total.....	2129	2220	194	—	2123	2121	270	—	2126	2014	249	2010	2186	—

MARSHALL COUNTY.

TOWNSHIPS, TOWNS AND CITIES, BY VOTING PRECINCTS.	FOR GOVERNOR.				FOR LIEUTENANT GOVERNOR.				FOR JUDGE SUPREME COURT.			FOR SUP'T PUBLIC INSTRUCT'N.		
	William Larrabee.	T. J. Anderson.	M. J. Cain.	V. G. Farnham.	J. A. T. Hull.	J. M. Elder.	J. R. Sovereign.	W. C. Caldwell.	Gifford S. Robinson	Charles S. Fogg.	M. J. Jones.	Henry Sabin.	H. W. Sawyer.	S. L. Tipton.
Bangor	113	7	6		113	7	6		113	7	6	113	7	6
Eden	95	67			95	67			95	67		95	67	
Green Castle	159	86			159	86			159	86		159	86	
Iowa	144	38	1		143	38	1		143	38	1	142	38	1
Jefferson	72	108	1	2	73	107	1	2	75	107	1	73	107	1
LeGrand	156	97		1	157	97		1	158	97		157	97	
Liberty	86	67			86	67			86	67		86	63	
Linn	28	16	2		29	15	2		29	15	2	29	15	2
Liscomb	117	73	1		118	72	1		118	72	1	119	71	1
Logan	56	61			56	61			56	61		56	61	1
Marietta	114	49	1		114	49	1		113	49	1	113	50	
Marion	89	60			91	58			91	58		91	58	
Marshall, 1st ward	135	111	24		138	108	24		137	108	24	136	110	24
2d ward	169	86	8	1	179	78	8	1	180	79	8	180	78	8
3d ward	179	142	42		184	135	45		188	134	42	187	134	41
4th ward	162	195	24	1	169	191	25	1	167	193	25	169	191	25
State Center	185	105			187	105			188	105		188	105	
Taylor	67	8	4		67	8	4		67	8	4	67	8	4
Timber Creek	73	93			76	90			75	91		74	92	
Vienna	97	51	1		97	51	1		97	51	1	97	51	1
Washington	84	45	1		85	44	1		85	44	1	85	44	1
Minerva	47	82			50	82			50	82		50	82	
Total	2427	1647	116	5	2466	1616	120	5	2470	1619	117	2466	1635	116

For Superintendent of Public Instruction George Warrington received 2 votes in Jefferson, 1 in LeGrand townships, 1 each in 2d and 4th precincts Marshall twp.

MILLS COUNTY.

Anderson, Henders'n p'ct	76	46	1		77	45	1		77	45	1	77	45	1
Benton pre'ct.	37	47	7		32	51	8		32	51	7	32	52	7
Ingraham	72	147	1		74	145	1		74	145	1	73	146	1
Oak, Mineola precinct	10	97			10	97			10	97		10	97	
Oak Precinct	20	77			21	76			21	76		21	76	
St. Mary	7	38			7	38			7	38		7	38	
Plattville	98	155	1		96	158	1		96	158	1	96	158	1
Glenwood	270	182	19		275	176	21		275	176	21	275	177	20
Center	120	67	11		120	68	11		120	68	11	120	68	11
Silver Creek	59	29			58	31			57	32		57	32	
Malvern	107	58	5		106	58	5		107	58	5	107	58	5

MILLS COUNTY.—CONTINUED.

TOWNSHIPS, TOWNS AND CITIES, BY VOTING PRECINCTS.	FOR GOVERNOR.				FOR LIEUTENANT GOVERNOR.				FOR JUDGE SUPREME COURT.			FOR SUP'T PUBLIC INSTRUCT 'N.		
	William Larrabee.	T. J. Anderson.	M. J. Cain.	V. G. Farnham.	J. A. T. Hull.	J. M. Elder.	J. R. Sovereign.	W. C. Caldwell.	Gifford S. Robinson	Chas. S. Fogg.	M. J. Jones.	Henry Sabin.	H. W. Sawyer.	S. L. Tipton
Indian Creek—														
Hastings precinct.....	73	88	24		72	87	26		73	91	20	73	92	20
Emerson precinct.....	96	59	4		96	59	4		96	59	4	96	59	
Deer Creek.....	112	59			110	61			111	60		111	59	
White Cloud.....	105	36	1		105	36	1		105	36	1	106	35	1
Rawls.....	100	74			99	75			99	75		99	76	
Lyons.....	64	91			64	91			64	91		62	91	
Total.....	1426	1350	74		1422	1352	79		1424	1357	72	1424	1359	67

MITCHELL COUNTY.

Osage—														
City and township....	384	121	37		384	121	37		384	121	37	384	121	
Lincoln.....	102	38	5		102	38	5		102	38	5	102	38	
Douglas.....	29	86			29	86			29	86		29	86	
Burr Oak.....	95	45			95	45			95	45		95	45	
Liberty.....	63	18			63	18			63	18		63	18	
Jenkins.....	128	33			128	33			128	33		128	43	
Wayne.....	57	43			57	43			57	43		57	33	
Stacyville.....	51	106			51	106			51	106		51	106	
Union.....	54	49			54	49			54	49		54	49	
Otranto.....	103	21			103	21			103	21		103	21	
Newburg.....	59	41			59	41			59	41		59	41	
St. Ansgar.....	108	102			108	102			108	102		108	102	
Mitchell.....	150	70			150	70			150	70		150	70	
Rock.....	71	58			71	58			71	58		71	58	
Cedar.....	80	73			80	73			80	73		80	73	
Total.....	1534	904	42		1534	904	42		1534	904	42	1534	904	

MONONA COUNTY.

Ashton.....	53	39	6		52	39	6		52	39	6	52	39	4
Belvidere.....	37	23	32		37	23	34		37	23	24	37	23	33
Center.....	35	3	53		36	3	52		36	3	52	36	3	52
Cooper.....	32	35	26		32	34	27		32	35	26	32	35	26
East Mapleton.....	67	69	33		73	63	33		76	63	33	73	63	33
Fairview.....	42	17	2		42	17	2		41	17	2	41	17	

MONONA COUNTY.—CONTINUED.

TOWNSHIPS, TOWNS AND CITIES BY VOTING PRECINCTS.	FOR GOVERNOR.				FOR LIEUTENANT GOVERNOR.				FOR JUDGE SUPREME COURT.			FOR SUP'T PUBLIC INSTRUCT'N.		
	William Larrabee.	T. J. Anderson.	M. J. Cain.	V. G. Farnham.	J. A. T. Hull.	J. M. Elder.	J. R. Sovereign.	W. C. Caldwell.	Gifford S. Robinson	Chas. S. Fogg.	M. J. Jones.	Henry Sabin.	H. W. Sawyer.	S. L. Tipton.
Franklin	62	45	4	—	51	46	4	—	61	46	4	61	46	4
Grant	65	15	21	—	65	15	21	—	65	15	21	65	14	21
Jordan	46	36	4	—	46	36	4	—	46	36	4	46	36	—
Kennebec	66	29	21	—	66	29	21	—	66	29	21	66	29	22
Lake	36	17	3	—	36	17	3	—	36	17	3	36	17	3
Lincoln	95	44	25	—	94	44	25	—	94	44	25	94	44	4
Maple	56	55	25	—	56	55	25	—	56	55	25	56	55	25
Onawa	138	75	6	—	141	72	6	—	141	72	6	141	72	6
Sherman	68	55	13	—	69	54	13	—	69	55	12	69	55	12
Sioux	17	14	15	—	17	14	15	—	17	14	15	17	14	15
Soldier	26	18	14	—	26	18	14	—	26	18	14	27	18	13
Spring Valley	44	42	15	—	44	42	15	—	44	42	15	44	42	15
St. Clair	54	39	25	—	54	39	25	—	54	39	25	54	40	24
West Fork	38	35	7	—	38	35	7	—	38	35	7	38	35	3
Willow	41	12	1	—	41	12	1	—	41	12	1	41	62	1
Total	1106	719	351	—	1114	707	355	—	1115	709	343	1114	709	326

MONROE COUNTY.

Pleasant	70	81	51	—	70	80	54	—	70	80	54	70	80	54
Bluff Creek	116	46	14	2	115	46	15	2	115	46	15	115	46	15
Union	85	113	8	—	88	112	8	—	88	112	8	80	112	2
Cedar	76	75	11	—	76	75	11	—	76	75	11	76	75	7
Wayne	43	66	6	—	42	66	6	—	42	66	6	42	66	5
Guilford	24	97	23	—	24	101	19	—	24	101	19	24	101	19
Troy	145	33	74	—	145	33	74	—	145	33	74	145	33	74
Albia, 1st ward	79	33	33	—	82	32	11	—	81	33	11	82	32	10
2d ward	84	34	18	—	84	34	18	—	84	34	18	84	34	17
3d ward	38	18	2	—	38	18	2	—	38	18	2	38	18	2
4th ward	78	41	18	—	79	41	17	—	79	41	17	80	40	16
Mantua	135	34	78	—	138	33	78	—	138	33	78	138	33	78
Urbana	53	62	35	—	53	62	35	—	53	62	35	53	62	34
Monroe	86	62	4	—	86	63	4	—	86	62	5	86	63	4
Franklin	57	69	6	—	56	71	5	—	56	71	5	56	71	5
Jackson	64	110	5	—	63	109	5	—	66	109	5	65	109	—
Total	1232	974	368	2	1239	976	362	2	1241	976	363	1154	1025	342

MONTGOMERY COUNTY.

TOWNSHIPS, TOWNS AND CITIES, BY VOTING PRECINCTS.	FOR GOVERNOR.				FOR LIEUTENANT GOVERNOR.				FOR JUDGE SUPREME COURT.			FOR SUP'T PUBLIC INSTRUCT'N.		
	William Larrabee.	T. J. Anderson.	M. J. Cain.	V. G. Farnham.	J. A. T. Hull.	J. M. Elder.	J. R. Sovereign.	W. C. Caldwell.	Gifford S. Robinson	Charles S. Fogg.	I. J. Jones.	Henry Sabin.	H. W. Sawyer.	S. L. Tipton.
Lincoln	97	47			99	45			100	44		100	44	
Sherman	117	98	8		119	95	8		121	94	8	121	95	
Pilot Grove	93	47			94	47			93	47		93	47	
Douglas	92	77			89	79			89	80		89	80	
Garfield	93	40	2		91	42	2		91	42	2	90	42	
Red Oak	92	76	11		91	77	11		91	77	11	91	77	
City of Red Oak—														
1st ward	95	89	2		95	89	2		95	89	2	95	89	
2d ward	95	80	1		97	78	1		98	77	1	97	78	
3d ward	171	51	6		182	46	6		177	46	6	174	49	
Frankfort	100	54			101	54			101	50		101	50	
Washington	94	33			94	33			94	33		94	33	
West	111	68			112	67			112	67		112	67	
Grant	110	43	1		111	42	1		109	44	1	111	42	
Scott	141	42	1		146	37	1		145	38	1	146	37	
Jackson	306	183	1		306	183	1		306	183	1	306	183	
Total	1807	1028	33		1827	1014	33		1822	1011	33	1820	1013	

E. Hanan, for Supt. Public instruction, received 33 votes.

MUSCATINE COUNTY.

Pulton	46	134			47	134			47	134		47	134	
Montpelier	47	70	1		47	70	1		47	70		47	71	
Wilton	211	228			214	225			214	224		214	225	
Sweetland	136	121	5		136	121	5		136	121	5	136	124	
Goshen	144	63	1		144	63	1		143	64	1	145	62	
Bloomington	93	61	3		93	61	3		93	61	3	92	62	
Fruitland	74	76			79	71			80	71		80	71	
Moscow	59	110			58	115			58	111		58	111	
Lake	50	76	1		50	76	1		50	76	1	50	76	
Seventy-six	70	74			71	73			71	73		71	73	
Wapsinonoc	310	142	3		322	130	3		321	131	3	321	131	
Pike	78	150	7		81	147	7		81	147	7	81	147	
Orono	38	57			38	57			38	57		38	57	
Cedar	42	30	7		42	29	8		42	29	8	42	30	
Muscataine, 1st ward	178	306	15		160	305	15		178	306	16	180	307	
2d ward	165	272	13		171	267	14		172	266	14	173	267	
3d ward	278	277	21		281	271	24		282	271	24	285	274	
4th ward	136	209	27		138	207	27		140	207	26	142	207	
Total	2156	2456	104		2172	2422	109		2193	2419	108	2203	2429	

O'BRIEN COUNTY.

TOWNSHIPS, TOWNS AND CITIES, BY VOTING PRECINCTS.	FOR GOVERNOR.				FOR LIEUTENANT GOVERNOR.				FOR JUDGE SUPREME COURT.			FOR SUP'T PUBLIC INSTRUCT'N.		
	William Larrabee.	T. J. Anderson.	M. J. Cain.	V. G. Farham.	J. A. T. Hull.	J. M. Elder.	J. R. Sovereign.	W. C. Caldwell.	Gifford S. Robinson	Chas. S. Fogg.	M. J. Jones.	Henry Sabia.	H. W. Sawyer.	S. L. Tipton.
Hartley	101	39	15		101	39	15		101	39	15	101	39	
Lincoln	28	8			28	8			20	8		28	8	
Franklin	173	128			173	128			170	128		170	128	
Floyd	245	153			245	153			245	153		245	153	
Carroll	44	55			44	55			44	55		44	55	
Summit	105	20			105	20			105	20		105	20	
Center	56	26			56	26			56	26		56	26	
Omego	40	22			40	22			40	22		40	22	
Grant	65	41			65	41			65	41		65	41	
Highland	59	36			59	36			59	36		59	36	
Sale	50	18			50	18			50	18		50	18	
Baker	45	50			45	50			45	50		45	50	
Caledonia	7	69			7	69			6	69		7	69	
Union	122	68			122	68			122	68		122	68	
Liberty	54	41			54	41			54	41		54	41	
Waterman	102	82			102	82			102	82		102	82	
Total	1296	856	15		1296	856	15		1296	856	15	1296	856	

OSCEOLA COUNTY.

Holman	253	98			256	96			256	96		254	98	
Gilman	83	80			84	79			84	79		84	79	
Goewey	57	26			57	26			57	26		57	26	
Baker	21	20			21	20			21	19		20	20	
Ocheydan	61	26			60	27			60	27		60	27	
Fairview	21	2			21	2			21	2		21	2	
Horton	4	18			8	14			6	16		8	14	
Wilson	33	2			33	2			33	2		33	2	
Viola	43	16			43	16			43	16		43	16	
Total	576	288			583	282			581	283		580	284	

PAGE COUNTY.

TOWNSHIPS, TOWNS AND CITIES, BY VOTING PRECINCTS.	FOR GOVERNOR.				FOR LIEUTENANT GOVERNOR.				FOR JUDGE SUPREME COURT.			FOR SUP'T PUBLIC INSTRUCT'N.		
	William Larrabee.	T. J. Anderson.	M. J. Cain.	V. G. Farnham.	J. A. T. Hull.	J. M. Elder.	J. R. Sovereign.	W. C. Caldwell.	Cifford S. Robinson	Chas. S. Fogg.	M. J. Jones.	Henry Sabin.	H. W. Sawyer.	S. L. Tipton.
Valley	94	79	7	1	94	79	7	1	93	80	7	93	80	7
Douglas	23	24	1	1	23	24	1	1	23	24	1	23	24	1
Fremont	80	29	4	1	83	23	8	1	83	23	8	83	23	8
Pierce	109	114	11	1	108	111	12	1	109	114	12	109	114	12
Grant	88	53	6	1	90	51	7	1	91	52	5	92	51	5
Shenandoah, 1st ward	42	25	14	1	42	25	15	1	42	25	15	42	26	14
2d ward	88	40	9	1	88	48	10	1	89	48	10	89	49	9
3d ward	80	28	6	1	79	27	8	1	80	28	6	81	27	6
Tarkio	82	65	2	1	82	65	2	1	82	65	2	82	65	2
Nodaway	127	87	36	1	128	83	40	1	128	83	41	128	83	41
Clarinda, 1st ward	95	26	6	1	95	26	6	1	95	27	5	95	27	5
2d ward	158	23	6	1	158	23	6	1	158	23	6	158	23	6
3d ward	66	25	26	1	67	25	27	1	67	24	27	68	25	26
Nebraska	70	48	4	1	70	48	4	1	70	48	4	70	48	4
East River	68	63	27	1	68	63	27	1	68	63	27	68	63	27
Harlan	109	33	16	1	109	32	17	1	109	32	17	109	31	17
Lincoln	151	60	7	1	151	60	7	1	151	61	7	151	60	7
Morton	89	41	10	1	90	39	11	1	90	39	11	90	39	11
Washington	97	44	6	1	97	44	7	1	97	44	7	97	44	7
Colfax	157	57	3	1	161	53	2	1	159	54	2	160	54	2
Amity	207	23	7	1	203	23	8	1	204	23	8	204	23	8
Buchanan	80	75	22	1	80	75	22	1	80	75	22	80	75	22
Total	2210	1071	236	1	2216	1047	254	2	2218	1054	250	2222	1054	247

For Superintendent of Public Instruction George Warrington received 1 vote in Amity township.

PALO ALTO COUNTY.

Booth	17	15	---	---	17	15	---	---	17	15	---	---	17	15	---	---
Ellington	17	30	---	---	17	30	---	---	17	30	---	---	17	30	---	---
Emmetsburg	54	116	---	---	54	116	---	---	54	116	---	---	55	115	---	---
Fairfield	27	21	7	---	28	20	7	---	28	20	7	---	28	20	7	---
Feru Valley	42	17	---	---	42	17	---	---	42	17	---	---	42	17	---	---
Freedom	128	118	2	---	128	118	2	---	128	118	2	---	128	118	2	---
Great Oak	8	69	---	---	8	69	---	---	8	69	---	---	8	69	---	---
Highland	111	66	5	---	111	66	5	---	110	67	5	---	110	67	5	---
Independence	13	20	---	---	13	20	---	---	13	20	---	---	13	20	---	---
Lost Island	35	20	---	---	35	20	---	---	35	20	---	---	35	20	---	---
Nevada	3	34	3	---	3	34	3	---	3	34	3	---	3	34	3	---

PALO ALTO COUNTY—CONTINUED.

TOWNSHIPS, TOWNS AND CITIES, BY VOTING PRECINCTS.	FOR GOVERNOR.				FOR LIEUTENANT GOVERNOR.				FOR JUDGE SUPREME COURT.			FOR SUP'T PUBLIC INSTRUCT'N.		
	William Larrabee.	T. J. Anderson.	M. J. Cain.	V. G. Farnham.	J. A. T. Hull.	J. M. Elder.	J. B. Sovereign.	W. C. Caldwell.	Gifford S. Robinson	Chas. S. Fogg.	M. J. Jones.	Henry Sabin.	H. W. Sawyer.	S. L. Tipton.
Rush Lake.....	55	48	5	..	55	48	5	..	55	48	5	55	48	5
Silver Lake.....	88	28	89	28	88	30	..	89	29	..
Vernon.....	7	19	5	..	7	19	5	..	7	19	5	7	19	5
Walnut.....	24	47	24	47	26	47	..	26	47	..
West Bend.....	53	59	53	59	52	60	..	53	59	..
Total.....	682	727	27	..	684	726	27	..	683	730	27	686	727	27

PLYMOUTH COUNTY.

Garfield.....	182	104	184	102	184	102	..	184	102	..
Elkhorn.....	46	30	1	..	46	30	1	..	46	30	1	46	30	..
Lincoln.....	35	82	35	82	35	82	..	35	82	..
Hungerford.....	37	46	37	46	37	46	..	37	46	..
Perry.....	..	41	..	1	..	41	41	41	..
Hancock.....	18	17	18	17	18	17	..	18	17	..
Henry.....	26	67	26	67	26	67	..	26	67	..
Union.....	58	38	58	38	58	38	..	58	38	..
Stanton.....	47	77	49	75	48	77	..	48	77	..
Plymouth.....	48	49	1	..	49	49	49	49	..	49	49	..
Liberty.....	25	61	25	61	25	61	..	25	61	..
Sioux.....	20	23	20	23	20	23	..	20	23	..
Remsen.....	37	162	36	163	36	163	..	34	164	..
Marion.....	28	99	29	98	29	98	..	29	98	..
America.....	58	84	58	84	58	84	..	58	84	..
Washington.....	71	41	71	41	71	41	..	71	41	..
Johnson.....	52	65	52	65	52	65	..	52	65	..
Westfield.....	19	16	10	..	20	16	9	..	22	16	..	20	16	..
Meadow.....	7	79	7	80	7	80	..	7	80	..
Fredonia.....	25	85	24	86	24	86	..	24	86	..
Elgin.....	55	62	55	62	55	62	..	55	62	..
Grant.....	25	89	25	89	25	89	..	25	89	..
Preston.....	29	81	1	..	30	81	30	81	..	30	81	..
Portland.....	76	35	38	..	82	38	29	..	86	38	..	83	37	..
Le Mars City—														
1st ward.....	98	133	98	134	98	134	..	97	134	..
2d ward.....	120	87	1	..	118	88	2	..	119	87	..	118	87	..
3d ward.....	115	111	2	..	116	111	2	..	116	111	..	116	111	..
Total.....	1357	1864	1	54	1368	1867	1	42	1374	1868	1	1365	1868	..

G. Warrington, for Superintendent Public Instruction, received 42 votes.

POCAHONTAS COUNTY.

TOWNSHIPS, TOWNS AND CITIES, BY VOTING PRECINCTS.	FOR GOVERNOR.				FOR LIEUTENANT GOVERNOR.				FOR JUDGE SUPREME COURT.			FOR SUP'T PUBLIC INSTRUCT'N.		
	William Larrabee.	T. J. Anderson.	M. J. Cain.	V. G. Farnham.	J. A. T. Hull.	J. M. Elder.	J. R. Sovereign.	W. C. Caldwell.	Gifford S. Robinson	Chas. S. Fogg.	M. J. Jones.	Henry Sabin.	H. W. Sawyer.	S. L. Tipton.
Bellville	34	22			32	22			32	22		32	22	
Cedar	123	88		1	124	88		1	121	91		124	82	
Center	52	44		1	53	44			53	44		53	44	
Clinton	101	57		1	104	54		1	102	57		104	54	
Colfax	45	32			45	32			46	31		46	31	
Des Moines	66	14			66	14			65	14		66	14	
Dover	47	43			47	43			47	43		47	43	
Grant	34	12		1	35	12			35	12		35	12	
Lake	29	50			29	50			29	50		29	50	
Lincoln	22	25			22	25			22	25		22	25	
Lizard	18	83			17	84			17	84		17	84	
Marshall	41	12			43	10			43	10		43	10	
Powhatan	87	31		2	87	31		2	88	30		88	30	
Sherman	26	19			26	19			26	19		26	19	
Swan Lake	65	54			69	50			70	49		65	54	
Washington	68	23			68	23			68	23		68	23	
Total	858	609		6	867	601		4	864	604		865	597	

For Superintendent of Public Instruction, George Warrington received two votes in Powhatan township.

POLK COUNTY.

Allen	62	28	9		62	25	12		62	27	12	62	27	12
Beaver	151	89	4		155	84	5		155	84	5	155	84	5
Bloomfield, 1st precinct	105	113	14		107	109	16		105	111	16	106	110	16
Sevastapol, 2d precinct	75	132	2		75	132	2		75	132	2	75	132	2
Camp	95	124	41		96	123	41		97	122	41	98	121	41
Clay	152	85	2	1	153	85	2	1	153	86	2	153	85	2
Crocker	110	84	4		110	84	4		110	84	4	110	84	4
Delaware	96	66	2		100	63	2		101	61	2	101	61	
Douglas	82	52			82	52			82	52		82	52	
Elkhart	86	56			86	56			86	56		86	56	
Franklin	95	61	6		96	60	6		94	62	6	95	61	6
Four Mile	23	54	2		23	52	4		23	52	4	23	52	4
Grant	80	101	12		84	93	16		83	94	16	84	93	16
Jefferson	85	78	11		86	77	11		86	77	11	86	77	11
Lincoln	99	53	1		100	52	1		99	53	1	99	52	1
Madison	167	129	15		172	124	15		168	129	15	168	129	15
Saylor, 1st precinct	96	31	6		98	30	5		97	30	7	97	27	7
Capital Park, 2d precinct	76	39	2		81	34	2		79	36	2	80	35	

POLK COUNTY.—CONTINUED.

TOWNSHIPS, TOWNS AND CITIES, BY VOTING PRECINCTS.	FOR GOVERNOR.				FOR LIEUTENANT GOVERNOR.				FOR JUDGE SUPREME COURT.			FOR SUP'T PUBLIC INSTRUCT'N.		
	William Larrabee	T J Anderson.	M J. Cain.	V G Farnham.	J. A. T. Huth.	J. M. Elder.	J R Sovereign.	W C Caldwell.	Gifford S. Robinson	Charles S. Fogg.	M. J. Jones.	Henry Sabin	H W. Sawyer.	S. L. Tipton.
Valley, 1st precinct	145	42	7		146	41	7		145	42	7	146	40	8
North Des Moines, 2d p'ct	195	95	8		199	88	11		198	89	11	198	89	11
Greenwood Park, 3d p'ct	31	15			33	13			31	15		33	13	
Walnut	22	103	10		95	100	10		98	97	10	98	97	10
Washington	87	65			85	66			85	67		84	67	
Webster	79	72	2		80	71	2		80	71	2	80	71	2
Des Moines -														
1st ward	104	277	7	1	109	272	7	1	107	275	7	109	272	7
2d ward	315	396	6		330	381	6		326	385	6	330	382	6
3d ward, 1st precinct	254	248	4		265	234	4		264	239	4	266	240	4
3d ward, 2d precinct	455	255	10		472	236	11		465	247	11	477	236	11
4th ward, 1st precinct	498	459	22		524	425	20		509	440	20	521	430	20
4th ward, 2d precinct	194	77	13		200	70	14		199	71	14	199	70	15
5th ward, 1st precinct	376	323	16		403	296	16		397	301	17	402	297	16
5th ward, 2d precinct	246	184	12		254	175	13		254	177	12	254	177	12
6th ward, 1st precinct	232	310	11		353	290	12		244	300	12	246	297	13
6th ward, 2d precinct	95	91	1		94	92	2		95	91	2	95	92	2
7th ward	143	488	20		155	476	21		152	478	22	154	476	20
Total	5216	4866	282	2	5507	4661	300	2	5344	4733	303	5392	4684	299

POTTAWATTAMIE COUNTY.

Council Bluffs--														
1st ward	201	352	3		206	347	3		206	347	3	277	346	3
2d ward	303	584	16		305	579	17		311	577	14	311	572	14
3d ward	243	307	9		245	365	10		245	365	10	245	365	10
4th ward, 1st precinct	279	378	15		282	376	15		278	380	16	284	375	15
4th ward, 2d precinct	73	196	47		73	196	47		73	197	46	73	197	45
Kane	23	1			23	1			23	1		23	1	
Boomer	35	108			35	108			35	108		35	108	
Belknap	151	75	1		150	76	1		150	76	1	150	76	1
Crescent	41	92	3		41	93	2		41	93	2	41	93	2
Center	111	34			111	34			111	34		111	34	
Carson	137	74	1		136	75	1		136	75	1	137	74	1
Grove	112	62			115	61			115	61		115	61	
Garner	69	107			69	107			69	107		70	106	
Hardin	54	71			55	72			55	72		55	72	
Hazel Dell	88	121	1		95	115	1		96	115	1	96	115	1

POTTAWATTAMIE COUNTY.—CONTINUED.

TOWNSHIPS, TOWNS AND CITIES, BY VOTING PRECINCTS.	FOR GOVERNOR.				FOR LIEUTENANT GOVERNOR.				FOR JUDGE SUPREME COURT.			FOR SUP'T PUBLIC INSTRUCT'N.		
	William Larrabee.	T. J. Anderson.	M. J. Cain.	V. G. Farnham.	J. A. T. Hull.	J. M. Elder.	J. R. Sovereign.	W. C. Caldwell.	Gifford S. Robinson	Charles S. Fogg.	M. J. Jones.	Henry Sabin.	H. W. Sawyer.	S. L. Tipton.
James	71	76			77	74			77	74		77	74	
Keg Creek	35	98			35	98			35	98		35	98	
Knox	183	264	32		185	259	35		185	263	31	186	259	33
Lincoln	48	96			48	96			49	98		48	98	
Layton	132	167	6		132	166	6		132	166	6	132	166	6
Lewis	58	82			58	82			58	82		58	82	
Minden	36	185	1		34	187	1		36	185	1	36	185	1
Macedonia	97	86			97	86			97	86		97	86	
Neola	91	171	2		95	167	3		95	166	3	97	165	3
Norwalk	72	85	2		73	84	2		73	84	2	73	84	2
Pleasant	45	115	1		46	114	1		46	114	1	46	114	1
Rockford	48	85			48	85			47	85		47	85	
Silver Creek	67	47	2		67	47	2		67	47	2	67	47	2
Valley	121	108	1		121	108	1		122	108	1	122	108	1
Washington	76	84	4		75	84	5		75	84	5	75	84	5
Waveland	72	68	2		72	68	2		72	68	2	71	69	2
Wright	63	18	18		63	18	18		63	18	18	63	18	18
York	36	65			36	65			36	63		36	65	
Total	3271	4522	167		3303	4493	173		3310	4499	166	3319	4482	166

POWESHIEK COUNTY.

Jefferson	50	82	1		50	82	1		50	83		50	83	
Madison	70	80	4		70	80	4		70	84		70	84	
Shenandoah	50	90	4		51	87	6		51	87	6	51	87	6
Chester	82	17	12		82	17	13		82	17	13	82	17	13
Grinnell	92	42	10		93	40	12		93	40	12	94	40	11
Grinnell City, 1st ward	82	21	10	1	84	19	11	1	84	19	12	84	19	11
2d ward	114	35	16	1	115	34	16	1	117	34	16	116	34	16
3d ward	100	40	14	1	100	38	16	1	101	38	16	100	38	16
4th ward	111	30	6		112	27	8		112	27	8	112	27	8
Malcom	118	93	19		119	91	16		119	92	15	119	91	16
Rear Creek	225	155	26		234	158	14		235	159	12	229	163	12
Warren	77	91	19		78	93	17		78	93	17	78	94	16
Lincoln	73	79			73	79			73	79		73	79	
Scott	63	44			62	45			62	45		62	45	
Pleasant	65	82	2		65	81	3		65	81	3	65	81	3
Washington	58	43	25		58	43	26		58	43	26	58	43	26

POWESHIEK COUNTY.—CONTINUED.

TOWNSHIPS, TOWNS AND CITIES, BY VOTING PRECINCTS.	FOR GOVERNOR.				FOR LIEUTENANT GOVERNOR.				FOR JUDGE SUPREME COURT.			FOR SUP'T PUBLIC INSTRUCT'N.		
	William Larrabee.	T. J. Anderson.	M. J. Cain.	V. G. Farnham.	J. A. T. Hull.	J. M. Elder.	J. R. Sovereign.	W. C. Caldwell.	Gifford S. Robinson.	Charles S. Fogg.	M. J. Jones.	Henry Sabin.	H. W. Sawyer.	S. L. Tipton.
Sugar Creek.....	71	85	47	--	71	85	47	--	71	88	47	71	88	47
Union.....	70	45	9	--	70	37	17	--	70	40	14	70	38	16
Jackson.....	275	162	11	--	278	158	11	--	277	159	11	279	158	11
Deep River.....	137	80	2	--	136	75	7	1	137	75	7	137	75	7
Total.....	1983	1396	237	3	2001	1369	245	4	2005	1383	235	2000	1384	235

For Superintendent of Public Instruction, George Warrington received 1 vote in each of 1st, 2d and 3d wards, Grinnell.

RINGGOLD COUNTY.

Union.....	75	57	21	--	75	57	21	--	75	57	18	75	75	--
Tingley.....	123	35	14	--	123	35	14	--	123	35	14	123	49	--
Jefferson.....	108	41	16	--	107	41	16	--	107	42	16	107	58	--
Lincoln.....	71	46	30	--	70	46	31	--	70	46	30	70	74	--
Grant.....	101	61	4	--	101	61	4	--	101	62	--	101	61	--
Washington.....	93	56	6	--	93	56	6	--	93	56	6	93	56	--
Liberty.....	74	53	9	1	74	52	9	1	73	54	9	73	62	--
Monroe.....	91	36	--	--	91	36	--	--	91	36	--	91	36	--
Athens.....	127	96	4	--	130	93	4	--	133	93	--	130	93	--
Poe.....	66	44	4	3	66	42	6	3	67	42	6	66	47	--
Mt. Ayr.....	185	86	2	1	185	85	2	1	186	86	2	185	88	--
Rice.....	75	43	1	2	78	43	1	2	78	43	1	78	44	--
Benton.....	67	80	9	--	67	80	9	--	69	80	7	72	81	--
Clinton.....	93	40	2	1	94	40	1	1	93	40	2	93	41	--
Mid Fork.....	72	55	2	--	71	55	3	--	74	55	--	73	55	--
Lotts Creek.....	79	53	1	--	77	53	1	--	81	52	1	81	52	--
Riley.....	47	23	--	--	48	23	--	--	48	23	--	48	23	--
Total.....	1550	905	115	18	1550	898	117	19	1562	902	112	1559	995	--

SAC COUNTY.

Boyer Valley.....	128	64	--	--	129	63	--	--	128	63	--	128	64	--
Cedar.....	53	32	--	--	53	32	--	--	53	32	--	53	32	--
Clinton.....	65	38	--	--	65	38	--	--	65	38	--	65	38	--
Cook.....	63	42	--	--	63	42	--	--	63	42	--	63	42	--
Coon Valley.....	74	53	--	--	75	52	--	--	75	52	--	75	52	--
Delaware.....	53	31	--	--	54	30	--	--	53	31	--	54	30	--
Douglas.....	35	23	--	--	35	23	--	--	35	23	--	35	23	--

SAC COUNTY—CONTINUED.

TOWNSHIPS, TOWNS AND CITIES, BY VOTING PRECINCTS.	FOR GOVERNOR.				FOR LIEUTENANT GOVERNOR.				FOR JUDGE SUPREME COURT.			FOR SUP'T PUBLIC INSTRUCT 'N.		
	William Larrabee.	T. J. Anderson.	M. J. Cain.	V. G. Farham.	J. A. T. Hull.	J. M. Elder.	J. B. Sovereign.	W. C. Caldwell.	Gifford S. Robinson	Chas. S. Fogg.	M. J. Jones.	Henry Sabin.	H. W. Sawyer.	S. L. Tipton.
Eden	50	24			50	24			50	24		50	24	
Eureka	123	59			123	59			123	59		123	59	
Jackson	215	104			220	101			220	101		218	103	
Levey	92	69			94	67			94	67		94	67	
Richland	182	118	1		184	116	1		183	117	1	184	116	1
Sac	71	87			71	86	1		71	87		71	87	
Viola	39	62			39	62			39	63		39	63	
Wall Lake	110	37			111	36			111	36		111	36	
Wheeler	68	23			71	22			71	22		71	22	
Total	1421	866	1		1437	853	2		1434	857	1	1434	858	1

SCOTT COUNTY.

Davenport, 1st ward	33	516	63		36	513	65		34	515	65	37	511	64
2d ward	24	580	34		28	574	34		21	571	34	29	575	34
3d ward	39	480	30		41	479	30		39	479	30	43	477	30
4th ward	235	450	26		245	441	26		248	437	26	253	432	26
5th ward	240	309	48		242	306	48		242	307	47	244	304	48
6th ward	235	233	50	3	240	228	50	3	242	227	49	242	226	49
Davenport Twp., 1st pc't	83	171	3		84	171	2		84	171	2	84	171	2
2d pc't	22	221	4		23	220	4		23	221	4	23	220	4
Allen's Grove	54	94			52	96			54	94		52	96	
Blue Grass	13	228	2		13	228	2		14	227	2	14	227	2
Buffalo	71	143	25		70	144	25		70	143	26	70	143	26
Butler	19	96	2		25	90	2		19	96	2	23	92	2
Cleona		125				125				125		1	124	
Hickory Grove	6	173			6	173			6	173		6	173	
LeClaire	131	149		4	132	148		4	133	149		132	149	
Liberty	50	150	1		50	150	1		50	150	1	50	150	1
Lincoln	39	105			41	105			41	105		42	104	
Princeton	114	82	2		117	80	2		117	79	2	117	80	2
Pleasant Valley	66	84			66	84			66	84		66	84	
Sheridan	49	140			57	132			57	132		58	131	
Rockingham	9	46			9	46			9	46		9	46	
Winfield	25	123	2		22	124	1		22	124	1	22	124	1
Total	1557	4608	202	7	1500	4657	202	7	1501	4655	201	1617	4630	201

For Superintendent of Public Instruction, George Warrington received 3 votes each in the 6th ward, Davenport, and LeClaire township.

SHELBY COUNTY.

TOWNSHIPS, TOWNS AND CITIES, BY VOTING PRECINCTS	FOR GOVERNOR.				FOR LIEUTENANT GOVERNOR.				FOR JUDGE SUPREME COURT,			FOR SUP'T PUBLIC INSURANCE			
	William Larrabee	C. J. Anderson.	M. J. Cain.	W. C. Farnham	J. A. T. Hull.	J. M. Elder.	R. Sovereign.	W. C. Caldwell	S. Ford S. Robinson	C. S. Fogg.	M. J. Jones.	Henry Sabin.	H. W. Sawyer.	S. L. Tipton.	
Jefferson	127	70	26	126	71	26	125	72	26	125	72	26	125	72	26
Greeley	73	56	20	75	52	21	77	56	21	77	56	21	77	56	21
Union	104	109	11	104	109	11	104	109	11	104	109	11	104	109	11
Grove	53	81	6	53	81	6	53	81	6	53	81	6	53	81	6
Washington	61	112	37	62	111	37	62	111	37	62	111	37	62	111	37
Westphalia	23	194	23	23	194	22	22	193	24	193	24	193	24	193	24
Douglas	77	70	48	78	69	48	78	69	48	78	69	48	78	69	48
Poik	39	64	38	39	64	38	39	64	38	39	64	38	39	64	38
Jackson	53	88	10	53	88	10	53	88	10	53	88	10	53	88	10
Harlan	226	188	79	231	183	79	230	183	80	229	183	80	229	183	80
Lincoln	83	88	5	83	88	4	84	88	4	84	88	4	84	88	4
Cass	91	115	1	92	114	1	92	114	1	92	114	1	92	114	1
Shelby	172	121	7	173	121	7	173	121	7	174	120	7	174	120	7
Fairview	77	93	3	78	92	3	78	92	3	78	92	3	78	92	3
Monroe	95	79	10	95	79	10	95	79	10	95	79	10	95	79	10
Clay	68	59	10	63	59	10	69	60	10	68	60	10	68	60	10
Total	1421	1587	301	1434	1575	301	1434	1574	302	1435	1573	302	1435	1573	302

SIOUX COUNTY.

Buncombe	121	50	1	121	50	1	121	50	121	50
Capel	30	23		30	23		30	23	30	23
Center	58	23		59	22		59	22	59	22
Eagle	36	24		36	24		36	24	36	24
East Orange	13	126	1	13	126	1	13	126	14	126
Floyd	45	85		45	85		45	85	45	85
Garfield	10	14		10	14		10	12	10	14
Grant	49	41		49	41		49	41	49	41
Holland	168	86		169	86		168	87	169	86
Lincoln	142	75		143	74		143	74	143	74
Logan	81	49	4	82	49	3	84	49	82	49
Lynn	23	30		23	30		23	30	23	30
Nassau	106	121		106	121		106	122	106	121
Plato	28	19		28	19		28	19	28	19
Reading	123	58		123	58		123	58	123	58
Rock	85	91		83	93		84	92	83	93
Settlers	40	23		42	21		42	21	42	21
Sheridan	64	47		64	47		64	47	64	47

SIOUX COUNTY.—CONTINUED.

TOWNSHIPS, TOWNS AND CITIES, BY VOTING PRECINCTS.	FOR GOVERNOR.				FOR LIEUTENANT GOVERNOR.				FOR JUDGE SUPREME COURT.			FOR SUP'T PUBLIC INSTRUCT'N.		
	William Larrabee.	T. J. Anderson.	M. J. Cain.	V. G. Farnham.	J. A. T. Hull.	J. M. Elder.	J. R. Sovereign.	W. C. Caldwell.	Gifford S. Robinson.	Chas. S. Fogg.	M. J. Jones.	Henry Sabin.	H. W. Sawyer.	S. L. Tipton.
Sherman.....	85	38	---	---	84	39	---	---	84	39	---	84	39	---
York.....	53	28	---	---	52	39	---	---	52	39	---	52	39	---
Welcome.....	46	28	---	---	46	28	---	---	46	28	---	46	28	---
West Branch.....	79	13	---	---	79	13	---	---	79	13	---	79	13	---
Total.....	1485	1102	5	1	1487	1102	4	1	1491	1101	4	1488	1102	1

STORY COUNTY.

Collins.....	109	64	3	---	109	64	3	---	109	64	---	109	64	---
Franklin.....	88	27	23	2	90	24	24	2	88	22	30	88	23	---
Grant.....	54	52	---	---	59	47	---	---	58	48	---	58	48	---
Howard.....	155	9	1	---	156	9	1	---	156	9	1	156	9	---
Indian Creek.....	147	94	11	---	149	92	11	---	149	92	11	148	92	---
La Fayette.....	123	99	2	---	125	95	4	---	125	95	4	125	94	---
Lincoln.....	86	51	1	---	86	51	1	---	86	51	1	86	51	---
Milford.....	76	34	1	---	76	34	1	---	76	34	1	76	34	---
Nevada.....	236	160	4	---	241	153	4	---	253	154	4	242	153	---
New Albany.....	96	91	---	---	96	89	---	---	98	89	---	99	88	---
Palestine.....	181	5	---	---	181	5	---	---	181	5	---	181	5	---
Richland.....	67	35	1	---	68	35	---	---	68	35	---	68	35	---
Sherman.....	45	49	3	---	45	50	2	---	45	50	2	45	49	---
Union.....	148	63	---	---	150	60	---	---	149	61	---	148	63	---
Warren.....	69	19	---	---	70	18	---	---	70	18	---	70	18	---
Washington.....	217	139	1	---	221	108	26	---	223	108	25	224	107	---
Total.....	1897	991	51	2	1924	934	77	2	1934	935	79	1923	933	---

For Superintendent of Public Instruction, George Warrington received two votes in Franklin township.

TAMA COUNTY.

Geneseo.....	105	37	---	---	105	37	---	---	105	37	---	105	37	---
Clarke.....	180	104	5	---	183	101	5	---	183	101	5	183	101	5
Oneida.....	36	105	---	---	36	105	---	---	36	105	---	36	105	---
York.....	63	163	4	---	63	163	4	---	63	164	3	63	164	3
Salt Creek.....	59	122	10	---	59	122	10	---	59	122	10	59	122	10
Buckingham.....	51	65	---	2	52	64	---	2	51	65	---	51	65	---
Ferry.....	260	132	---	1	261	130	---	---	264	130	---	261	130	---
Carroll.....	40	98	---	---	40	98	---	---	40	98	---	40	98	---

TAMA COUNTY.—CONTINUED.

TOWNSHIPS, TOWNS AND CITIES, BY VOTING PRECINCTS.	FOR GOVERNOR.				FOR LIEUTENANT GOVERNOR.				FOR JUDGE SUPREME COURT.			FOR SUP'T PUBLIC INSTRUCT'N.		
	William Larrabee.	T. J. Anderson.	M. J. Cain.	V. G. Farnham.	J. A. T. Hull.	J. M. Elder.	J. R. Sovereign.	W. C. Caldwell.	Gifford S. Robinson	Charles S. Fogg.	M. J. Jones.	Henry Sabin.	H. W. Sawyer.	S. I. Tipton.
Otter Creek.....	58	110			58	110			58	110		58	110	
Richland.....	83	67	6		83	67	6		83	67	6	83	67	6
Grant.....	66	37			66	37			66	37		66	37	
Crystal.....	65	68	2		65	68	2		65	68	2	65	68	2
Howard.....	97	69	13		97	69	13		97	69	13	97	69	13
Toledo.....	335	135	6		336	134	6		336	134	6	336	134	6
Tama.....	158	171	20		161	169	19		161	169	19	163	167	19
Columbia.....	71	81			72	80			73	80		72	80	
Lincoln.....	32	112	4		32	112	4		33	113	4	32	113	4
Spring Creek.....	90	118	37		90	118	37		90	118	38	90	118	38
Carlton.....	116	74	4		116	74	4		116	74	3	116	74	3
Indian Village.....	159	105	2		159	105	2		158	106	2	158	106	2
Highland.....	71	51	4		73	50	4		73	49	4	73	49	4
Total.....	2195	2024	117	3	2208	2013	116	2	2209	2015	115	2208	2013	115

George Warrington, for Superintendent Public Instruction, received 3 votes.

TAYLOR COUNTY.

Bradford.....	257	107	20		260	103	21		259	104	21	259	107	13
Benton.....	64	40			62	42			62	42		62	42	
Clayton.....	73	63			74	62			74	62		75	60	
Dallas.....	48	12	17		48	12	17		48	12		47	12	5
Gay.....	67	45	4		68	44	4		68	44	4	68	46	
Grove.....	68	48	3		68	47	3		70	47	2	70	49	
Grant.....	53	20	13		53	20	13		53	20	13	53	20	
Holt.....	76	69	2		76	69	2		76	69		76	71	
Jackson.....	50	24	11		50	24	10		50	24	11	50	24	
Jefferson.....	78	94	5		90	53	5		79	53	5	79	53	
Marshall.....	155	78			156	77			156	77		155	78	
Mason.....	79	70	2		79	70	2		79	70	2	79	72	
Nodaway.....	109	60			112	57			111	58		110	59	
Platte.....	119	85	44		120	84	44		121	83	44	126	82	
Polk.....	50	69	11		50	69	11		50	69	11	50	68	
Ross.....	60	47	26		60	47	26		60	47	26	60	47	26
Washington.....	129	94	12		127	95	13		126	94	15	125	96	
New Market precinct.....	90	54	33		96	49	32		96	49	31	90	96	
Clearfield precinct.....	69	32	12		70	31	19		70	31	19	70	32	
Total.....	1694	1111	221		1719	1055	222		1708	1055	204	1704	1114	44

UNION COUNTY.

TOWNSHIPS, TOWNS AND CITIES, BY VOTING PRECINCTS.	FOR GOVERNOR.				FOR LIEUTENANT GOVERNOR.				FOR JUDGE SUPREME COURT.			FOR SUP'T PUBLIC INSTRUCT'N.		
	William Larrabee.	T. J. Anderson.	M. J. Catu.	V. G. Farnham.	J. A. T. Hull.	J. M. Elder.	J. R. Sovereign.	W. C. Caldwell.	Gifford S. Robinson	Charles S. Fogg.	M. J. Jones.	Henry Sabin.	H. W. Sawyer.	S. L. Tipton.
Pleasant.....	61	48	18	—	61	47	19	—	61	47	19	67	47	19
Jones.....	81	54	30	—	80	55	30	—	80	55	30	80	55	30
New Hope.....	66	36	19	—	59	35	20	—	59	35	20	59	35	20
Sand Creek.....	44	17	—	—	44	17	—	—	44	17	—	44	17	—
Aiton.....	151	86	63	—	152	83	7	—	150	85	7	153	82	7
Union.....	51	40	43	—	51	40	43	—	51	40	43	50	40	43
Dodge.....	37	38	41	—	36	36	44	—	36	36	44	36	35	44
Grant.....	75	28	39	—	74	28	40	—	74	28	40	74	28	40
Highland.....	66	31	25	—	67	30	25	—	66	31	25	66	30	25
Lincoln.....	63	34	27	—	63	33	28	—	63	33	28	63	33	28
Platt.....	68	46	52	—	68	46	52	—	69	46	51	68	46	52
Douglas.....	27	29	2	—	26	23	8	—	26	23	8	26	23	8
Cromwell.....	78	35	3	—	80	33	3	—	80	33	3	80	33	3
Spaulding.....	77	38	16	—	76	38	18	—	76	38	18	76	38	18
Creston—														
1st ward.....	146	126	23	—	151	118	27	—	151	117	28	150	118	28
2d ward.....	133	84	6	—	135	78	9	—	135	77	10	136	75	10
3d ward.....	83	117	5	—	83	118	—	—	82	119	5	82	119	5
4th ward.....	77	103	7	—	77	102	8	—	77	102	8	77	101	8
5th ward.....	103	133	9	—	170	123	12	—	169	124	12	170	123	12
Total.....	1541	1117	424	—	1543	1077	451	—	1549	1079	452	1557	1072	453

VAN BUREN COUNTY.

Farmington.....	137	165	—	—	137	166	—	—	137	166	—	137	166	—
Bonaparte.....	95	157	3	3	108	147	2	6	114	146	2	110	146	—
Harrisburg.....	86	121	—	—	85	122	—	—	85	122	—	85	122	—
Cedar.....	126	44	—	—	124	44	—	—	126	44	—	126	44	—
Fremont.....	74	40	—	32	75	38	—	34	80	37	—	77	31	—
Winchester.....	83	66	—	7	83	66	—	7	83	66	—	83	66	—
Washington.....	87	80	—	—	90	77	—	—	90	77	—	90	77	—
Henry.....	79	37	—	—	81	35	—	—	81	35	—	81	35	—
Vernon.....	108	60	—	—	108	61	—	—	108	61	—	108	61	—
Des Moines.....	115	70	—	—	115	70	—	—	115	70	—	115	70	—
Keosauqua.....	227	97	—	2	230	93	1	2	231	93	1	230	93	—
Pittsburg.....	80	80	—	1	82	78	—	1	82	78	—	82	78	—
Lick Creek.....	99	102	—	11	99	102	—	11	100	102	—	99	102	—
Village.....	111	57	—	—	111	57	—	—	112	56	—	112	56	—

VAN BUREN COUNTY.—CONTINUED.

TOWNSHIPS, TOWNS AND CITIES BY VOTING PRECINCTS.	FOR GOVERNOR.				FOR LIEUTENANT GOVERNOR.				FOR JUDGE SUPREME COURT.			FOR SUP'T PUBLIC INSTRUCT'N.		
	William Larrabee.	T. J. Anderson.	M. J. Cain.	V. G. Farham.	J. A. T. Hull.	J. M. Elder.	J. R. Sovereign.	W. C. Caldwell.	Gifford S. Robinson	Chas. S. Fogg.	M. J. Jones.	Henry Sabin.	H. W. Sawyer.	S. L. Tipton.
Portland	49	83	4	—	49	83	4	—	49	83	4	49	83	1
Chequest	75	91	1	—	75	91	1	—	75	91	1	75	91	—
Milton	99	150	—	—	99	149	—	—	100	148	—	100	149	—
Cantril	86	71	1	—	89	71	1	—	89	71	1	89	71	—
Total	1819	1571	9	56	1840	1550	9	61	1857	1546	9	1848	1541	1

For Superintendent of Public Instruction George Warrington received 6 votes in Bonaparte, 40 in Fremont, 7 in Winchester, 2 in Keosauqua, and 1 in Pittsburg townships; total, 56.

WAPELLO COUNTY.

Adams	74	167	9	—	73	167	9	—	73	167	9	73	167	9
Agency	120	93	10	—	122	92	10	—	122	91	10	122	92	10
Columbia, 1st precinct	135	151	6	—	134	145	14	—	134	145	14	134	145	14
2d precinct	59	25	—	—	64	19	—	—	59	25	—	64	20	—
Center, 1st precinct	142	256	17	—	143	255	17	—	144	254	17	144	255	17
2d precinct	264	250	15	—	271	244	15	—	269	246	15	273	243	15
3d precinct	226	244	27	—	230	237	29	—	229	238	29	230	237	29
4th precinct	237	133	49	—	243	128	48	—	243	127	49	243	127	49
5th precinct	99	107	15	—	100	106	15	—	100	105	15	100	106	15
6th precinct	165	132	36	—	166	131	36	—	165	131	37	165	131	37
7th precinct	70	84	19	—	72	82	19	—	72	82	19	72	82	19
8th precinct	59	109	6	—	58	110	6	—	58	110	6	58	110	6
Cass	57	61	2	—	58	60	2	—	58	60	2	58	60	2
Competine	73	83	12	—	73	83	12	—	74	82	12	73	83	12
Dahlonaga	49	43	4	—	49	43	5	—	49	43	5	49	43	5
Green	58	118	10	—	58	118	10	—	58	117	11	58	119	10
Highland	101	92	2	—	100	92	3	—	101	92	2	101	92	2
Keokuk	48	73	7	—	48	73	7	—	48	73	7	48	73	7
Pleasant	92	93	22	—	91	94	22	—	91	94	22	91	94	22
Folk	87	91	8	—	88	90	8	—	88	90	8	88	90	8
Richland	234	90	130	—	235	89	130	—	235	89	129	236	89	129
Washington	233	244	4	—	234	242	5	—	234	241	5	234	241	5
Total	2682	2739	410	—	2710	2700	422	—	2704	2702	423	2714	2699	422

WARREN COUNTY.

TOWNSHIPS, TOWNS AND CITIES, BY VOTING PRECINCTS.	FOR GOVERNOR.				FOR LIEUTENANT GOVERNOR.				FOR JUDGE SUPREME COURT.			FOR SUP'T PUBLIC INSTRUCT 'W.		
	William Larrabee.	T. J. Anderson.	M. J. Cain.	V. G. Farnham.	J. A. T. Hull.	J. M. Elder.	J. R. Sovereign.	W. C. Caldwell.	Gifford S. Robinson	Chas. S. Fogg.	M. J. Jones.	Henry Sabin.	H. W. Sawyer.	S. L. Tipton
Indianola, 1st ward	53	31	15	11	56	28	15	11	56	28	15	56	28	15
2d ward	54	18	5	11	59	14	6	11	57	16	6	59	14	6
3d ward	62	23	15	11	62	22	16	11	62	21	17	62	21	16
4th ward	88	48	6	11	91	43	7	11	91	43	7	91	43	6
Lincoln	234	96	46	11	238	93	48	11	238	93	48	238	93	48
Palmyra	117	71	25	11	116	72	25	11	116	72	25	116	72	25
Richland	127	80	11	11	126	82	11	11	125	83	11	126	82	11
Allen	94	66	18	11	95	63	17	11	94	66	18	93	65	17
Greenfield	127	79	2	11	129	78	2	11	129	79	2	128	79	2
Linn	103	85	4	11	102	86	4	11	104	87	4	102	86	4
Jefferson	84	99	3	11	82	101	3	11	83	101	3	83	100	3
Union	108	66	2	11	109	65	2	11	108	66	2	108	66	2
Belmont	144	124	8	11	144	124	9	11	144	124	9	144	124	9
Otter	61	86	13	11	62	85	13	11	61	86	13	62	85	13
White Oak	37	61	8	11	40	56	10	11	39	56	10	40	56	10
Jackson	54	72	17	11	55	71	17	11	55	71	17	55	71	17
Virginia	115	54	1	11	115	54	1	11	115	54	1	115	54	1
Squaw	75	45	6	11	76	45	5	11	76	45	6	76	45	6
Liberty	115	72	3	11	116	71	2	11	116	71	2	116	71	2
White Breast	81	116	3	11	81	116	3	11	81	116	3	83	117	---
Total	1933	1392	200	11	1954	1369	205	11	1950	1378	208	1953	1372	202

G. Warrington, for Superintendent of Public Instruction, received 8 votes.

WASHINGTON COUNTY.

Washington City—														
1st ward	67	46			69	44			68	44		68	45	---
2d ward	90	77	8		94	74	8		93	75	8	92	76	---
3d ward	103	50			104	49			104	49		102	50	---
4th ward	117	68			116	68			116	68		116	68	---
Washington	150	73			151	71			151	71		148	71	---
Clay	79	46	7		80	45	8		80	45	8	80	48	---
Brighton City	106	52	25		107	50	26		108	49	26	108	49	---
Brighton	61	61			61	60			61	60		61	60	---
Marion	92	141			92	141			92	141		92	141	---
Crawford	159	67			160	66			160	66		160	66	---
Oregon	182	92			182	92			182	92		182	92	---
Franklin	102	84			103	83			103	83		103	83	---
Dutch Creek	77	124			77	124			77	124		77	124	---

WASHINGTON COUNTY.—CONTINUED.

TOWNSHIPS, TOWNS AND CITIES, BY VOTING PRECINCTS.	FOR GOVERNOR.				FOR LIEUTENANT GOVERNOR.				FOR JUDGE SUPREME COURT.			FOR SUP'T PUBLIC INSTRUCT'N.		
	William Larrabee.	T. J. Anderson.	M. J. Cain.	V. G. Farnham.	J. A. T. Hull.	J. M. Elder.	J. R. Sovereign.	W. C. Caldwell.	Gifford S. Robinson	Charles S. Fogg.	M. J. Jones.	Henry Sabin.	H. W. Sawyer.	S. I. Tipton.
Seventy-Six.....	114	57	—	—	114	57	—	—	114	57	—	114	57	—
Cedar.....	116	61	2	—	116	61	2	—	116	61	2	116	61	—
Jackson.....	111	77	—	—	112	76	—	—	112	76	—	112	76	—
Highland.....	67	68	—	—	67	68	—	—	67	68	—	67	68	—
Iowa.....	81	229	—	—	82	228	—	—	82	228	—	82	229	—
English, Kalome prec't.....	37	78	—	—	37	78	—	—	37	78	—	37	78	—
Richmond prec't.....	47	155	—	—	47	155	—	—	47	155	—	47	155	—
Lime Creek—														
Wellman precinct.....	126	118	—	—	126	118	—	—	126	118	—	126	118	—
Nira precinct.....	57	43	—	—	57	43	—	—	57	43	—	57	43	—
Total.....	2141	1867	42	—	2154	1851	44	—	2153	1851	44	2147	1858	—

WAYNE COUNTY.

Wright.....	104	68	35	—	103	65	37	—	105	65	37	105	62	40
Union.....	100	75	3	—	98	75	3	—	98	75	3	98	78	—
Washington.....	81	100	—	—	80	101	—	—	80	101	—	80	101	—
Richman.....	130	122	—	—	139	112	—	—	140	110	—	141	110	—
Clay.....	76	71	—	—	77	70	—	—	77	70	—	77	70	—
Benton.....	80	61	—	—	80	61	—	—	80	61	—	80	61	—
Corydon.....	160	162	17	—	161	161	17	—	162	160	20	164	158	20
South Fork.....	68	102	1	—	69	101	1	—	69	101	1	69	101	1
Walnut.....	185	137	26	—	185	134	29	—	186	134	28	186	134	28
Jackson.....	84	122	—	—	86	121	—	—	86	121	—	86	121	—
Warren.....	190	128	—	—	191	127	—	—	191	127	—	190	128	—
Jefferson.....	69	94	4	—	69	94	4	—	69	94	—	69	94	—
Grand River.....	131	124	2	—	132	122	2	—	132	122	2	132	122	—
Clinton.....	63	57	—	—	63	57	—	—	63	57	—	63	57	—
Howard.....	49	62	—	—	49	62	—	—	49	62	—	49	61	—
Monroe.....	89	28	—	—	88	28	—	—	88	28	—	88	28	—
Total.....	1659	1513	84	4	1672	1491	89	4	1675	1488	91	1677	1486	89

George Warrington, for Superintendent of Public Instruction, received 4 votes in Jefferson township.

WEBSTER COUNTY.

TOWNSHIPS, TOWNS AND CITIES, BY VOTING PRECINCTS.	FOR GOVERNOR.				FOR LIEUTENANT GOVERNOR.				FOR JUDGE SUPREME COURT.			FOR SUP'T PUBLIC INSTRUCT'N.		
	William Larrabee.	T. J. Anderson.	M. J. Cain.	V. C. Farnham.	J. A. T. Hull.	J. M. Elder.	J. R. Sovereign.	W. C. Caldwell.	Gifford S. Robinson	Chas. S. Fogg.	M. J. Jones.	Henry Sabin.	H. W. Sawyer.	S. I. Tipton.
Burnside	56	35	24	1	55	35	25	1	55	35	25	55	35	25
Badger	66	88	6	1	67	77	16	1	67	77	16	67	77	16
Clay	47	22	2	1	47	22	2	1	47	22	2	47	22	2
Colfax	25	55	1	1	25	55	1	1	25	55	1	25	55	1
Cooper	25	67	4	1	26	66	4	1	26	66	4	26	66	4
Deer Creek	18	62	12	1	18	62	12	1	18	62	12	18	62	12
Douglas	22	40	33	1	22	40	33	1	22	40	33	22	40	33
Dayton	181	64	7	1	186	59	7	1	186	59	7	183	62	7
Elkhorn	27	71	17	1	27	71	17	1	27	71	17	27	71	17
Fulton	57	34	2	1	57	34	2	1	57	34	2	57	34	2
Gowrie	118	33	1	1	121	31	1	1	121	31	1	121	31	1
Hardin	35	27	1	1	35	27	1	1	36	26	1	35	27	1
Jackson	23	91	1	1	23	91	1	1	23	91	1	23	91	1
Johnson	20	68	1	1	21	67	1	1	21	67	1	21	67	1
Lost Grove	102	15	3	1	103	15	2	1	103	15	2	103	15	2
Newark	53	53	1	1	57	49	1	1	57	49	1	57	49	1
Otho	63	43	57	1	63	42	57	1	63	42	57	63	42	57
Pleasant Valley	17	57	42	1	20	51	45	1	20	51	45	20	51	45
Roland	70	27	3	1	70	27	3	1	70	27	3	70	27	3
Sumner	45	32	86	1	45	33	85	1	45	34	84	45	34	84
Washington	82	67	29	1	82	68	29	1	82	68	29	82	68	29
Webster	39	27	76	1	39	26	77	1	39	26	77	39	26	77
Yell	40	25	13	1	40	25	13	1	40	25	13	40	25	13
Fort Dodge—														
1st precinct	63	116	24	1	64	113	26	1	64	113	26	62	113	26
2d precinct	78	89	17	1	81	86	17	1	81	86	17	81	86	17
3d precinct	89	80	17	1	93	77	17	1	95	78	17	91	80	17
4th precinct	98	164	21	1	100	161	22	1	100	160	22	99	162	22
Total	1559	1552	498	1	1587	1510	514	1	1590	1510	513	1579	1518	513

For Superintendent of Public Instruction E. Hanen received 513 votes.

WINNEBAGO COUNTY.

Center	204	57	1	1	207	55	1	1	208	54	1	208	54	1
Eden	15	32	1	1	18	29	1	1	18	29	1	18	29	1
Forest	227	84	4	1	226	85	4	1	229	83	4	229	86	4
Grant	17	1	1	1	17	1	1	1	17	1	1	17	1	1
King	22	7	1	1	22	7	1	1	22	7	1	22	7	1
Linden	37	7	2	1	40	5	1	1	39	6	1	39	6	1

WINNEBAGO COUNTY.—CONTINUED.

TOWNSHIPS, TOWNS AND CITIES, BY VOTING PRECINCTS.	FOR GOVERNOR.				FOR LIEUTENANT GOVERNOR.				FOR JUDGE SUPREME COURT.			FOR SUP'T PUBLIC INSTRUCT'N.		
	William Larrabee.	T. J. Anderson.	M. J. Cain.	V. G. Farnham.	J. A. T. Hull.	J. M. Elder.	J. R. Sovereign.	W. C. Caldwell.	Gifford S. Robinson	Charles S. Fogg.	M. J. Jones.	Henry Sabin	H. W. Sawyer.	S. L. Tipton.
Logan	6	30			16	20			17	19		17	19	
Mt. Valley	95	13	6		97	12	6		98	11	6	98	17	
Newton	58	14			57	14			57	14		57	14	
Norway	84	7			84	7			84	7		84	7	
Total	763	252	12		784	235	10		789	231	10	789	240	

WOODBURY COUNTY.

Arlington	76	42			76	42			77	41		75	42	
Banner	28	31			28	31			28	31		28	31	
Concord	43	18	7		43	18	7		43	18	7	43	19	6
Floyd	42	25			44	24			44	24		44	24	
Grange	22	13			22	13			21	14		21	14	
Grant	72	47			72	47			72	47		71	48	
Kedron	90	66			90	66			90	66		90	66	
Lakeport	41	79	2		41	80	2		41	80	2	43	80	
Liston	95	105			96	104			96	104		96	104	
Little Sioux	106	74			106	74			106	74		106	74	
Liberty	78	88	2		79	87	2		81	87		79	87	
Miller	33	38			33	38			33	38		33	38	
Morgau	63	52	5		65	52	5		65	52	5	65	52	5
Moville	43	30			41	33			41	33		41	33	
Oto	44	90			44	90			44	90		44	90	
Rock	113	49			114	48			114	48		114	48	
Rutland	71	39			71	39			71	39		71	39	
Sioux City—														
1st precinct	359	486			361	385			363	483		361	485	
2d precinct	143	278			142	280			143	277		142	279	
3d precinct	371	289	1		369	290	1		372	289	1	373	288	
4th precinct	324	357			324	357			327	353		324	355	
5th precinct	168	290			172	286			172	284		173	286	
6th precinct	9	8			11	7			10	8		11	7	
Sloan	109	43	9		110	42	9		110	41	10	119	42	
Union	134	67			134	67			134	66		134	67	
West Fork	72	47			76	44			76	44		76	44	
Willow	71	64			72	63			72	63		72	63	
Woodbury	100	47			99	48			99	48		99	48	
Wolf Creek	59	51	1		61	49	1		61	49	1	61	50	
Total	2979	2913	25	2	2996	2804	25	2	3006	2891	26	3009	2903	11

WINNESHIEK COUNTY.

TOWNSHIPS, TOWNS AND CITIES, BY VOTING PRECINCTS.	FOR GOVERNOR.				FOR LIEUTENANT GOVERNOR.				FOR JUDGE SUPREME COURT.			FOR SUP'T PUBLIC INST RUCT'N.		
	William Larrabet.	T. J. Anderson.	M. J. Cain.	V. G. Farnham.	J. A. T. Hull.	J. M. Elder.	J. R. Sovereign.	W C Caldwell.	Gifford S. Robinson	Chas. S. Fogg.	M. J. Jones.	Henry Sabin.	H. W. Sawyer.	S. L. Tipton.
Bloomfield	126	81			124	83			124	83		124	83	
Military	109	216			111	214			111	214		111	214	
Washington, 1st precinct		138				138				138			138	
Washington, 2d precinct	44	132			44	132			44	132		44	132	
Jackson	37	81	I		38	80	I		38	80	I	38	80	I
Franklin	110	73			110	73			110	73		110	73	
Springfield	158	27			165	26			143	26		165	26	
Calmar, 1st precinct	105	129			110	124			110	124		110	124	
Calmar, 2d precinct	25	134			25	134			25	134		25	134	
Sumner	26	105			32	99			32	99		32	99	
Glenwood	112	38			114	38			114	35		114	35	
Decorah	138	113			142	113			142	112		142	112	
Decorah City, 1st ward	72	47			76	43			76	42		76	42	
Decorah City, 2d ward	33	44			36	41			36	41		36	41	
Decorah City, 3d ward	41	61			44	58			44	58		44	58	
Decorah City, 4th ward	109	58			113	55			112	56		114	54	
Madison	54	50			54	50			54	50		54	50	
Lincoln	95	31			95	31			95	31		95	31	
Pleasant	95	32			95	32			95	32		95	32	
Canoe	70	79	I		71	78	I		71	78	I	71	79	
Bluffton	50	107			51	106			50	107		50	107	
Orleans	78	38			78	38			78	38		78	38	
Highland	110	1			110	1			110	1		110	1	
Hesper	145	46	I		144	46	I		145	46	I	145	46	
Burr Oak	104	61	I		105	61	I		106	61	I	107	61	
Premont	78	41			78	41			78	41		78	41	
Total	2124	1963	4		2165	1935	4		2143	1932	4	2168	1931	I

Gilbert S. Robinson, for Judge of Supreme Court, received 22 votes.

WORTH COUNTY.

Union	27	111			27	111			27	111		27	111	
Barton	44	29			44	29			44	29		44	29	
Deer Creek	39	14			39	14			39	14		39	14	
Lincoln	86	88			84	90			87	90		84	90	
Kensett	105	25			106	23			106	24		106	24	
Northwood	66	26			67	25			67	25		67	25	
Northwood Junction	132	59			132	59			132	59		132	58	
Danville	54	45			54	45			55	44		55	44	

WORTH COUNTY.—CONTINUED.

TOWNSHIPS, TOWNS AND CITIES, BY VOTING PRECINCTS.	FOR GOVERNOR.				FOR LIEUTENANT GOVERNOR.				FOR JUDGE SUPREME COURT.			FOR SUP'T PUBLIC INSTRUCT'N.		
	William Larrabee.	T. J. Anderson.	M. J. Cain.	V. G. Farnham.	J. A. T. Hull.	J. M. Elder.	J. R. Sovereign.	W. C. Caldwell.	Gifford S. Robinson	Chas. S. Fogg.	M. J. Jones.	Henry Sabin.	H. W. Sawyer.	S. L. Tipton.
Brookfield	76	7	---	---	77	6	---	---	77	6	---	77	6	---
Hartland	74	7	---	---	76	7	---	---	76	7	---	76	7	---
Fertile	93	19	---	---	93	19	---	---	93	19	---	93	19	---
Bristol	90	23	---	---	90	23	---	---	90	23	---	90	23	---
Silver Lake	79	---	---	---	79	---	---	---	79	---	---	79	---	---
Total	965	453	---	---	967	451	---	---	972	451	---	969	450	---

WRIGHT COUNTY.

Belmont	77	49	2	---	77	47	2	---	77	49	2	77	49	---
Blaine	125	33	---	---	125	33	---	---	125	33	---	125	33	---
Boone	53	10	---	---	53	10	---	---	52	11	---	52	11	---
Clarion	148	62	---	---	147	61	---	---	149	61	---	149	61	---
Dayton	49	18	---	---	49	18	---	---	49	18	---	49	18	---
Eagle Grove	240	141	---	---	240	141	---	---	240	141	---	240	141	---
Iowa	59	39	---	---	59	40	---	---	59	40	---	59	40	---
Lake	41	15	---	---	42	14	---	---	42	14	---	42	14	---
Liberty	100	37	---	---	101	36	---	---	101	36	---	101	36	---
Lincoln	80	25	---	---	80	25	---	---	80	25	---	80	25	---
Norway	51	9	---	---	51	9	---	---	51	9	---	51	9	---
Pleasant	126	97	---	---	127	97	---	---	128	96	---	128	96	---
Troy	56	22	---	---	56	22	---	---	56	22	---	56	22	---
Vernon	53	40	---	---	53	39	---	---	53	39	---	54	38	---
Wall Lake	40	21	---	---	41	20	---	---	41	20	---	41	20	---
Woolstock	43	44	---	---	42	45	---	---	42	45	---	42	45	---
Total	1340	662	2	---	1343	657	2	---	1345	659	2	1346	658	---

TOTALS.

GOVERNOR—

William Larrabee.....	169,686
T. J. Anderson.....	153,526
M. J. Cain.....	14,499
V. G. Farnham.....	309
Scattering.....	292

LIEUTENANT-GOVERNOR—

J. A. T. Hull.....	171,587
James M. Elder.....	151,546
J. R. Sovereign.....	15,041
W. C. Caldwell.....	306
Scattering.....	45

JUDGE OF SUPREME COURT—

Gifford S. Robinson.....	171,509
Chas. S. Fogg.....	152,573
M. J. Jones.....	13,952
Scattering.....	81

SUPERINTENDENT PUBLIC INSTRUCTION—

Henry Sabin.....	171,934
H. W. Sawyer.....	152,282
S. L. Tipton.....	9,023
George Warrington.....	333
Scattering.....	1,195

Times of Holding Terms of
As filed by the Judges in

COUNTIES.	TOWNS.	DATE. 1888.	DATE. 1888.	DATE. 1888.
Adair	Greenfield	January	10	April 10
Adams	Corning	January	2	March 12
Allamakee	Waukon	January	2	April 2
Appanoose	Centerville	January	30	April 2
Audubon	Audubon	January	24	April 3
Benton	Vinton	January	2	March 26
Black Hawk	Waterloo	January	9	March 5
Boone	Boonsboro	January	23	March 26
Bremer	Waverly	February	6	June 4
Buchanan	Independence	January	30	April 2
Buena Vista	Storm Lake	January	3	March 5
Butler	Allison	March	19	June 18
Calhoun	Rockwell City	February	21	May 8
Carroll	Carroll	January	30	April 16
Cass	Atlantic	February	21	May 1
Cedar	Tipton	February	6	April 23
Cerro Gordo	Mason City	January	9	March 19
Cherokee	Cherokee	February	27	April 30
Chickasaw	New Hampton	March	19	June 18
Clarke	Osceola	February	6	April 16
Clay	Spencer	February	7	May 15
Clayton	Elkader	January	16	April 16
Clinton	Clinton	January	3	April 17
Crawford	Denison	January	9	March 26
Dallas	Adel	February	14	May 8
Davis	Bloomfield	February	27	April 30
Decatur	Leon	January	16	March 26
Delaware	Mauchester	January	9	March 5
Des Moines	Burlington	January	2	April 9
Dickinson	Spirit Lake	May	29	February 21
Dubuque	Dubuque	January	9	March 19
Emmet	Estherville	January	9	April 2
Fayette	West Union	February	20	May 21
Floyd	Charles City	January	9	April 30
Franklin	Hampton	March	12	May 21
Fremont	Sidney	February	14	April 24
Greene	Jefferson	February	20	May 7
Grundy	Grundy Center	February	13	April 9
Guthrie	Guthrie Center	February	14	May 8
Hamilton	Webster City	February	20	April 30
Hancock	Concord	February	27	June 4
Hardin	Eldora	January	23	April 2
Harrison	Logan	January	2	March 19
Henry	Mt. Pleasant	January	9	March 19
Howard	Cresco	March	2	June 11
Humboldt	Dakota	January	24	April 10
Ida	Ida Grove	January	9	March 26
Iowa	Marengo	February	6	May 7
Jackson	Maquoketa	February	14	June 12

the District Court, 1888—1889.

office of Secretary of State.

DATE. 1888.	DATE. 1888.	DATE. 1889.	DATE. 1889.	DATE. 1889.	DATE. 1889.
August 28	November 6	January 8	April 9	August 27	November 5
May 28	October 8	January 7	March 18	June 3	October 14
July 26	September 24	January 2	April 1	July 25	September 23
September 10	November 19	January 28	April 1	September 9	November 18
August 28	November 6	January 22	April 2	August 27	November 5
September 3	October 29	January 7	April 1	September 21	October 28
May 14	Sep. 3, Nov. 5	January 7	March 4	May 13	Sep. 2, Nov. 4
August 27	October 22	January 21	March 25	August 26	October 21
September 17	November 26	February 4	June 3	September 16	November 25
May 28	Oct. 1, Dec. 3	January 28	April 1	May 27	Oct. 7, Dec. 2
October 29	August 21	January 7	March 4	August 20	October 28
October 15	December 10	March 18	June 17	October 21	December 9
October 9	December 11	February 19	May 7	October 8	December 10
September 17	November 19	January 28	April 15	September 16	November 18
September 25	December 4	February 19	April 30	September 24	December 3
September 3	November 19	February 4	April 22	September 2	November 18
June 11	October 15	January 14	March 18	June 10	October 21
October 8	December 3	February 25	April 29	October 7	December 2
August 27	December 10	March 18	June 17	August 26	December 9
October 1	December 3	February 11	April 29	October 7	December 2
December 11	October 16	February 12	April 23	October 15	December 10
July 16	October 8	January 14	April 15	July 15	October 7
September 17	November 20	January 1	April 16	September 10	November 19
August 27	October 29	January 7	March 25	August 26	October 28
October 2	December 4	February 12	May 14	October 1	December 3
October 15	December 3	February 25	April 29	October 14	December 2
May 21	November 5	January 21	April 1	June 10	November 11
May 14	Sep. 3, Nov. 12	January 7	March 4	May 6	Sep. 2, Nov. 11
September 10	November 5	January 7	April 8	September 9	November 4
October 2	November 27	February 19	May 21	October 1	November 26
May 28	Sep. 3, Nov. 5	January 7	March 18	May 27	Sep. 2, Nov. 4
August 21	November 5	January 7	April 1	August 20	November 4
August 20	November 19	February 18	May 20	August 19	November 18
September 3	November 5	January 14	April 29	September 2	November 4
October 15	December 3	March 11	May 13	October 14	December 9
September 18	November 27	February 12	April 23	September 17	November 26
October 8	December 10	February 18	May 6	October 7	December 9
May 28	Oct. 1, Dec. 3	February 11	April 8	May 27	Oct. 7, Dec. 2
October 2	December 4	February 12	May 14	October 1	December 3
September 17	November 19	February 18	April 29	September 16	November 18
October 8	December 3	February 25	June 3	October 7	December 2
August 27	October 29	January 21	April 1	August 26	October 28
August 27	October 22	January 7	March 18	August 26	October 21
August 27	November 5	January 7	March 18	August 26	November 4
July 31	November 30	March 1	June 10	July 30	November 29
November 26	September 18	January 29	April 1	November 26	September 17
August 27	October 29	January 7	March 25	August 26	October 28
June 25	October 8	February 4	May 6	June 24	October 14
October 9	December 11	February 12	June 11	October 8	December 10

TIMES OF HOLDING TERMS OF

COUNTIES.	TOWNS.	DATE. 1888.	DATE. 1888.
Jasper	Newton	January 17	March 20
Jefferson	Fairfield	February 6	April 9
Johnson	Iowa City	January 2	April 2
Jones	Anamosa	February 27	May 14
Keokuk	Sigourney	January 17	March 20
Kossuth	Algona	March 5	May 7
Lec	Keokuk	March 5	May 14
	Fort Madison	January 9	April 9
Linn	Marion	January 2	March 19
Louisa	Wapello	January 17	March 20
Lucas	Chariton	January 9	March 19
Lyon	Rock Rapids	March 5	June 11
Madison	Winterset	February 14	May 8
Mahaska	Oskaloosa	February 21	April 24
Marion	Knoxville	January 10	April 10
Marshall	Marshalltown	January 23	April 2
Mills	Glenwood	March 6	May 15
Mitchell	Osage	January 30	May 21
Monona	Onawa	February 6	April 16
Monroe	Albia	February 20	April 23
Montgomery	Red Oak	January 24	April 3
Muscatine	Muscatine	January 3	April 17
O'Brien	Pringhar	January 9	April 23
Osceola	Sibley	January 2	April 16
Page	Clarinda	January 24	April 3
Palo Alto	Emmetsburg	January 30	April 16
Plymouth	Le Mars	February 6	May 21
Pocahontas	Pocahontas Center	January 17	March 25
Polk	Des Moines	January 2	April 2
Pottawattamie	Council Bluffs	January 24	April 3
	Avoca	February 14	April 24
Poweshiek	Montezuma	February 21	April 24
Ringgold	Mount Ayr	February 6	April 16
Sac	Sac City	January 30	April 16
Scott	Davenport	February 7	May 15
Shelby	Harlan	February 28	May 8
Sioux	Orange City	January 23	May 7
Story	Nevada	February 20	April 23
Tama	Toledo	February 13	April 23
Taylor	Bedford	February 20	May 7
Union	Afton	January 16	March 25
Van Buren	Keosauqua	February 20	April 30
Wapello	Ottumwa	January 9	March 19
Warren	Indianola	January 10	April 10
Washington	Washington	February 21	April 24
Wayne	Corydon	January 2	March 12
Webster	Fort Dodge	February 27	May 7
Winnebago	Forest City	March 5	May 14
Winneshiek	Decorah	February 2	May 3
Woodbury	Sioux City	January 2	March 19
Worth	Northwood	February 20	May 7
Wright	Clarion	March 12	May 21

THE DISTRICT COURT—CONTINUED.

DATE. 1888.	DATE. 1888.	DATE. 1889.	DATE. 1889.	DATE. 1889.	DATE. 1889.
September 4	October 30	January 15	March 26	September 3	October 29
September 24	November 19	February 4	April 8	September 23	November 18
June 4	September 10	January 7	April 1	June 3	September 9
September 24	December 3	February 25	May 13	September 23	December 2
September 4	October 30	January 15	March 26	September 3	October 29
October 16	December 10	March 4	May 6	October 15	December 9
October 1	December 3	March 4	May 13	October 7	December 2
September 10	November 12	January 14	April 8	September 9	November 11
June 4	October 15	January 7	March 18	June 3	October 14
September 4	October 30	January 15	March 26	September 3	October 29
August 27	November 5	January 7	March 18	August 26	November 4
October 15	December 10	March 4	June 10	October 14	December 9
October 2	December 4	February 12	May 14	October 1	December 3
October 2	December 4	February 19	April 23	October 1	December 3
August 28	November 6	January 8	April 9	August 27	November 5
August 27	October 29	January 21	April 1	August 26	October 28
October 9	December 18	March 5	May 14	October 8	December 17
September 24	November 19	February 4	May 20	September 23	November 18
September 24	November 19	February 4	April 15	September 23	November 18
October 8	December 3	February 18	April 22	October 7	December 2
August 28	November 6	January 22	April 2	August 27	November 5
September 11	November 20	January 1	April 16	September 10	November 19
September 10	November 12	January 14	April 1	September 9	November 11
August 27	October 29	January 7	March 18	August 26	October 28
August 28	November 6	January 22	April 2	August 27	November 5
September 25	November 12	January 28	April 15	September 24	November 11
October 8	December 10	February 11	April 29	October 7	December 9
September 10	November 12	January 15	March 18	September 9	November 11
September 3	November 5	January 7	April 2	September 2	November 4
August 28	November 6	January 22	April 2	August 27	November 5
September 18	November 27	February 12	April 23	September 17	November 26
October 2	December 4	February 19	April 23	October 1	December 3
September 3	November 26	February 11	April 22	September 9	November 25
September 17	November 19	January 28	April 15	September 16	November 18
September 11	November 20	February 5	May 21	September 10	November 19
October 2	December 11	February 26	May 7	October 1	December 10
September 24	November 26	January 28	April 15	September 23	November 25
September 24	November 12	February 18	April 22	September 23	November 11
October 1	November 26	February 18	May 6	September 30	November 25
September 17	December 10	February 25	May 13	September 23	December 9
September 10	November 12	January 21	April 8	September 16	November 11
October 8	December 3	February 18	April 29	October 7	December 2
August 27	November 5	January 7	March 18	August 26	November 4
August 28	November 6	January 8	April 9	August 27	November 5
October 2	December 4	February 19	April 23	October 1	December 3
May 7	October 22	January 7	March 11	May 20	October 28
October 1	December 3	February 25	May 6	September 30	December 2
July 16	November 19	March 4	May 13	July 15	November 18
August 2	November 8	January 31	May 2	August 1	November 7
May 21	Aug. 27, Oct. 29	January 7	March 18	May 27	Aug. 26, Oct. 28
July 9	November 5	February 18	May 6	July 8	November 4
October 8	December 10	March 11	May 20	October 7	December 9

INDEX.

	PAGE.
Congressional map of Iowa.....	18
Congressional Districts, population of.....	18
Congressional Districts, vote of 1886.....	72
County officers, names of.....	68
District Judges.....	19
Election of 1887, table showing vote by voting precincts.....	78
Executive officers of Iowa.....	14
Expenses of State Institutions.....	46
Internal revenue collectors.....	17
Judicial Districts, population of.....	21
Judicial district map of Iowa.....	20
Land Department.....	50
Legislative table.....	58
Militia.....	47
Nativity table.....	76
Notaries Public.....	56
Officers and Trustees of State Institutions—	
Agricultural College.....	24
Agricultural Society.....	25
Board of Dental Examiners.....	26
Board of Health.....	27
Capitol, expense of building.....	12
College for the Blind.....	28
Commissioners of new Hospital for Insane.....	29
Committee to visit Hospitals for the Insane.....	35
Educational Board of Examiners.....	30
Executive Council.....	22
Historical Society.....	31
Horticultural Society.....	32
Hospital for Insane, Clarinda.....	29

Hospital for Insane, Mt. Pleasant.....	33
Hospital for Insane, Independence.....	34
Improved Stock Breeders' Association.....	35
Industrial School.....	36
Institution for the Deaf and Dumb.....	37
Institution for Feeble-Minded Children.....	38
Normal School.....	44
Penitentiary at Anamosa.....	40
Penitentiary at Ft. Madison.....	39
Soldiers' Home.....	41
Soldiers' Orphans' Home.....	43
State University.....	45
Representatives in Congress.....	18
Senators, U. S., from Iowa.....	18
Superior Court Judges.....	20
Supreme Court, Judges and Officers.....	19
Time for holding court.....	140
Twenty-second General Assembly—	
Names of Senators.....	60
Representatives.....	64
U. S. Circuit and District Courts, Judges and Officers.....	16
U. S. Internal Revenue Collectors.....	17
U. S. Pension Agent.....	16
U. S. Land Office.....	17
Weights of a legal bushel.....	75

