


HA
375
.P67
1970z

POPULATION
of
IOWA PLACES



POPULATION
of
IOWA PLACES

RECEIVED
STATE DEPT. OF HEALTH
MAR 31 1972
ENVIRONMENTAL ENGINEERING
SERVICE

CONTENTS

	Pages
Population of Iowa Places - Summary and Definitions	ii
Population of Iowa's Largest Places - Over 25,000	1
Population of Places 10,000 - 24,999	2
Population of Places 5,000 - 9,999	3
Population of Places 2,500 - 4,999	4
Population of Places 1,000 - 2,499	5,6,7
Population of Places 500 - 999	8,9,10
Population of Places Less than 500	11,12,13,14,15,16
Iowa Places - Alphabetical Listing with County Location, 1960 & '70 Population Data	17,18,19,20,21,22
Population of Iowa Counties	23,24,25
Population of the State, 1930 - 1970	25
Population of Iowa's 16 Planning Areas	26

Additional historical data may be obtained from the Department of Economics and Sociology, Iowa State University, Ames, Iowa AES - 1497.

Data Source: "Number of Inhabitants - Iowa", June 1971, U. S. Department of Commerce, Bureau of the Census, Pub. # PC(1)-A17.

Compiled by the Research Division, Iowa Development Commission
250 Jewett Building, Des Moines, Iowa 50309.

Population Summary of Iowa Places

Categories by 1970 Population	1970 Population	1960 Population	Population Change	
			Number	%
Over 25,000	995,138	926,252	68,886	7.4
10,000 - 24,999	171,650	140,512	31,138	22.2
5,000 - 9,999	254,774	231,715	23,059	10.0
2,500 - 4,999	168,611	154,174	14,437	9.4
1,000 - 2,499	211,315	195,077	16,238	8.3
500 - 999	155,307	143,752	11,555	8.0
Less than 500	111,946	119,128	-7,182	-6.0

All incorporated places and unincorporated places of 1,000 or more.

PLACES

Two types of places are recognized in the census reports—incorporated places and unincorporated places, as defined below.

Incorporated places.—These are political units incorporated as cities, boroughs, towns, and villages

The population figure for an incorporated place at earlier censuses applies to the area of the place at the time of the given census. Hence, the indicated change in population over the decade reflects the effect of any annexations or detachments.

Unincorporated places.—As in the 1950 and 1960 censuses, the Census Bureau has delineated boundaries for closely settled population centers without corporate limits. Each place so delineated possesses a definite nucleus of residences and has its boundaries drawn to include, if feasible, all the surrounding closely settled area. Outside urbanized areas, those unincorporated places with a population of 1,000 or more are presented in the census

reports in the same manner as incorporated places of equal size. Within urbanized areas, unincorporated places are shown only if they have 5,000 inhabitants or more and there was an expression of local interest in their recognition.

Unincorporated place boundaries change with changes in the settlement pattern; a place which has the same name in 1970 as in previous decades does not necessarily have the same boundaries.

The following modifications in the delineation of unincorporated places were introduced in the 1970 census:

In urbanized areas outside of the New England States, unincorporated places with 5,000 inhabitants or more are recognized; in 1960 only places of 10,000 inhabitants or more were recognized. In the New England States, no unincorporated places are recognized within urbanized areas.

Built-up parts of military installations outside incorporated places are recognized as unincorporated places.

Population of Iowa's Largest Places
(over 25,000)

Places	1970	1960	Change	
			Number	%
Ames	39,505	27,003	12,502	46.3
Burlington	32,366	32,430	- 64	- 0.2
Cedar Falls	29,597	21,195	8,402	39.6
Cedar Rapids	110,642	92,035	18,607	20.2
Clinton	34,719	33,589	1,130	3.4
Council Bluffs	60,348	55,641	4,707	8.5
Davenport	98,469	88,981	9,488	10.7
Des Moines	201,404	208,982	- 7,578	- 3.6
Dubuque	62,309	56,606	5,703	10.1
Ft. Dodge	31,263	28,399	2,864	10.1
Iowa City	46,850	33,443	13,407	40.1
Marshalltown	26,219	22,521	3,698	16.4
Mason City	30,379	30,642	- 263	- 0.9
Ottumwa	29,610	33,871	- 4,261	-12.6
Sioux City	85,925	89,159	- 3,234	- 3.6
Waterloo	75,533	71,755	3,798	5.3
16 Places	995,138	926,252	68,886	7.4

...to the same...
...of Iowa's largest places...
...in 1970...
...places...
...1960...
...places...

...of Iowa's largest places...
...in 1970...
...places...

...of Iowa's largest places...
...in 1970...
...places...
...1960...
...places...

...of Iowa's largest places...
...in 1970...
...places...

...of Iowa's largest places...
...in 1970...
...places...

...of Iowa's largest places...
...in 1970...
...places...

...of Iowa's largest places...
...in 1970...
...places...
...1960...
...places...

...of Iowa's largest places...
...in 1970...
...places...
...1960...
...places...

...of Iowa's largest places...
...in 1970...
...places...

Population of Iowa Places
(10,000 - 24,999)

Places	1970	1960	Change	
			Number	%
Bettendorf	22,126	11,534	10,592	91.8
Boone	12,468	12,468	0	0
Ft. Madison	13,996	15,247	- 1,251	- 8.2
Keokuk	14,631	16,316	- 1,685	-10.3
Marion	18,028	10,882	7,146	65.7
Muscatine	22,405	20,997	1,408	6.7
Newton	15,619	15,381	238	1.5
Oskaloosa	11,224	11,053	171	1.5
Spencer	10,278	8,864	1,414	16.0
Urbandale	14,434	5,821	8,613	148.0
West Des Moines	16,441	11,949	4,492	37.6
11 Places	171,650	140,512	31,138	22.2

Population of Iowa Places
(5,000 - 9,999)

Places	1970	1960	Change	
			Number	%
Algona	6,032	5,702	330	5.8
Ankeny	9,151	2,964	6,187	208.7
Atlantic	7,306	6,890	416	6.0
Carroll	8,716	7,682	1,034	13.5
Centerville	6,531	6,629	- 98	- 1.5
Chariton	5,009	5,042	- 33	- 0.7
Charles City	9,268	9,964	- 696	- 7.0
Cherokee	7,272	7,724	- 452	- 5.9
Clarinda	5,420	5,901	- 481	- 8.2
Clear Lake	6,430	6,158	272	4.4
Coralville	6,130	2,357	3,773	160.1
Creston	8,234	7,667	567	7.4
Decorah	7,458	6,435	1,023	15.9
Denison	6,300	4,930	1,370	27.8
Estherville	8,108	7,927	181	2.3
Evansdale	5,038	5,738	- 699	- 12.2
Fairfield	8,715	8,054	661	8.2
Grinnell	8,402	7,367	1,035	14.0
Harlan	5,049	4,350	699	16.1
Independence	5,910	5,498	412	7.5
Indianola	8,852	7,062	1,790	25.3
Iowa Falls	6,454	5,565	889	16.0
Knoxville	7,755	7,817	- 62	- 0.8
Le Mars	8,159	6,767	1,392	20.6
Maquoketa	5,677	5,909	- 232	- 3.9
Mt. Pleasant	7,007	7,339	- 332	- 4.5
Oelwein	7,735	8,282	- 547	- 6.6
Pella	6,668	5,198	1,470	28.3
Perry	6,906	6,442	464	7.2
Red Oak	6,210	6,421	- 211	- 3.3
Shenandoah	5,968	6,567	- 599	- 9.1
Storm Lake	8,591	7,728	863	11.2
Washington	6,317	6,037	280	4.6
Waverly	7,205	6,357	848	13.3
Webster City	8,488	8,520	- 32	- 0.4
Windsor Heights	6,303	4,715	1,588	33.7
36 Places	254,774	231,715	23,059	10.0

Population of Iowa Places
(2,500 - 4,999)

Places	1970	1960	Change	
			Number	%
Albia	4,151	4,582	- 431	- 9.4
Altoona	2,854	1,458	1,396	95.7
Anamosa	4,389	4,616	- 227	- 4.9
Audubon	2,907	2,928	- 21	- 0.7
Belle Plaine	2,810	2,923	- 113	- 3.9
Bloomfield	2,718	2,771	- 53	- 1.9
Camanche	3,470	2,225	1,245	56.0
Carter Lake	3,268	2,287	981	42.9
Clarion	2,972	3,232	- 260	- 8.0
Clive	3,005	752	2,253	299.6
Cresco	3,927	3,809	118	3.1
DeWitt	3,647	3,224	423	13.1
Dyersville	3,437	2,818	619	22.0
Eagle Grove	4,489	4,381	108	2.5
Eldora	3,223	3,225	- 2	- 0.1
Emmetsburg	4,150	3,887	263	6.8
Forest City	3,841	2,930	911	31.1
Glenwood	4,421	4,783	- 362	- 7.6
Grundy Center	2,712	2,403	309	12.9
Hampton	4,376	4,501	- 125	- 2.8
Hawarden	2,789	2,544	245	9.6
Humboldt	4,665	4,031	634	15.7
Jefferson	4,735	4,570	165	3.6
Lamoni	2,540	2,173	367	16.9
Le Claire	2,520	1,546	974	63.0
Manchester	4,641	4,402	239	5.4
Missouri Valley	3,519	3,567	- 48	- 1.3
Monticello	3,509	3,190	319	10.0
Mt. Vernon	3,018	2,593	425	16.4
Nevada	4,952	4,227	725	17.2
New Hampton	3,621	3,456	165	4.8
Onawa	3,154	3,176	- 22	- 0.7
Orange City	3,572	2,707	865	32.0
Osage	3,815	3,753	62	1.7
Osceola	3,124	3,350	- 226	- 6.7
Rock Rapids	2,632	2,780	- 148	- 5.3
Sac City	3,268	3,354	- 86	- 2.6
Sheldon	4,535	4,251	284	6.7
Sibley	2,749	2,852	- 103	- 3.6
Sioux Center	3,450	2,275	1,175	51.6
Spirit Lake	3,014	2,685	329	12.3
Tama	3,000	2,925	75	2.6
Tipton	2,877	2,862	15	0.5
Vinton	4,845	4,781	64	1.3
Waukon	3,883	3,639	244	6.7
West Burlington	3,139	2,560	579	22.6
West Union	2,624	2,551	73	2.9
Winterset	3,654	3,639	15	0.4
48 Places	168,611	154,174	14,437	9.4

Population of Iowa Places
(1000 - 2,499)

Places	1970	1960	Change	
			Number	%
Ackley	1,794	1,731	63	3.6
Adel	2,419	2,060	359	17.4
Akron	1,324	1,351	- 27	- 2.0
Allison	1,071	952	119	12.5
Alta	1,717	1,393	324	23.3
Alton	1,018	1,048	- 30	- 2.9
Anita	1,101	1,233	-223	-10.7
Armstrong	1,061	958	103	10.8
Aurelia	1,065	904	161	17.8
Avoca	1,535	1,540	- 5	- 0.3
Bancroft	1,103	1,000	103	10.3
Bedford	1,733	1,807	- 74	- 4.1
Bellevue	2,336	2,181	155	7.1
Belmond	2,358	2,506	-148	- 5.9
Blue Grass	1,032	568	464	81.7
Britt	2,069	2,042	27	1.3
Brooklyn	1,410	1,415	- 5	- 0.4
Buffalo Center	1,118	1,140	- 22	- 1.9
Buffalo	1,513	1,088	425	39.1
Calmar	1,008	954	54	5.7
Carlisle	2,246	1,317	929	70.5
Cascade	1,744	1,601	143	8.9
Center Point	1,456	1,236	220	17.8
Central City	1,116	1,087	29	2.7
Clarksville	1,360	1,328	32	2.4
Colfax	2,293	2,331	- 38	- 1.6
Columbus Jct.	1,205	1,016	189	18.6
Coon Rapids	1,381	1,560	-173	-11.5
Corning	2,095	2,041	54	2.6
Corydon	1,745	1,687	58	3.4
Dallas Center	1,128	1,083	45	4.2
Denver	1,169	831	338	40.7
Dunlap	1,292	1,254	38	3.0
Durant	1,472	1,266	206	16.3
Dysart	1,251	1,197	54	4.5
Eldon	1,319	1,386	- 67	- 4.8
Eldridge	1,535	583	952	163.3
Elkader	1,592	1,526	66	4.3
Elk Run Heights	1,175	1,124	51	4.5
Epworth	1,132	698	434	62.2
Farley	1,096	920	176	19.1
Fayette	1,947	1,597	350	21.9
Garner	2,257	1,990	267	13.4
George	1,194	1,200	- 6	- 0.5
Gowrie	1,225	1,127	98	8.7

Population of Iowa Places -- Con't
(1,000 - 2,499)

Places	1970	1960	Change	
			Number	%
Greene	1,363	1,427	- 64	- 4.5
Greenfield	2,212	2,243	- 31	- 1.4
Griswold	1,181	1,207	- 26	- 2.2
Guthrie Center	1,834	2,071	- 237	-11.4
Guttenberg	2,177	2,087	90	4.3
Hamburg	1,649	1,647	2	0.1
Hartley	1,694	1,738	- 44	- 2.5
Hiawatha	2,416	1,336	1,080	80.8
Holstein	1,445	1,413	32	2.3
Hudson	1,535	1,085	450	41.5
Hull	1,523	1,289	234	18.2
Ida Grove	2,261	2,265	- 4	- 0.2
Jesup	1,662	1,488	174	11.7
Jewell	1,152	1,113	39	3.5
Kalona	1,488	1,235	253	20.5
Keosauqua	1,018	1,023	- 5	- 0.5
Keota	1,112	1,096	16	1.5
Kingsley	1,097	1,044	53	5.1
Lake City	1,910	2,114	- 204	- 9.6
Lake Mills	2,124	1,758	366	20.8
Lake View	1,249	1,165	84	7.2
Lansing	1,218	1,325	- 107	- 8.1
La Porte City	2,256	1,953	303	15.5
Laurens	1,756	1,799	- 43	- 2.4
Lenox	1,215	1,178	37	3.1
Leon	2,142	2,004	138	6.9
Lisbon	1,329	1,227	102	8.3
Logan	1,526	1,605	- 79	- 4.9
Madrid	2,448	2,286	162	7.1
Malvern	1,158	1,193	- 33	- 2.9
Manly	1,294	1,425	- 131	- 9.2
Manning	1,656	1,676	- 20	- 1.2
Manson	1,993	1,789	204	11.4
Mapleton	1,647	1,686	- 39	- 2.5
Marcus	1,272	1,307	- 35	- 2.7
Marengo	2,235	2,264	- 29	- 1.3
Mediapolis	1,242	1,040	202	19.4
Milford	1,668	1,476	192	13.0
Mitchellville	1,341	957	384	40.1
Monona	1,395	1,346	49	3.6
Monroe	1,389	1,366	23	1.7
Montezuma	1,353	1,416	- 63	- 4.4
Mount Ayr	1,762	1,738	24	1.4
Moville	1,198	1,156	42	3.6
Nashua	1,712	1,737	- 25	- 1.4

Population of Iowa Places -- Con't
(1,000 - 2,499)

Places	1970	1960	Change	
			Number	%
New London	1,900	1,694	206	12.2
Nora Springs	1,337	1,275	62	4.9
North Liberty	1,055	334	721	215.9
Northwood	1,950	1,768	182	10.3
Norwalk	1,745	1,328	417	31.4
Oakland	1,603	1,340	263	19.6
Odebolt	1,323	1,331	- 8	- 0.6
Ogden	1,661	1,525	136	8.9
Parkersburg	1,631	1,468	163	11.1
Paullina	1,257	1,329	- 72	- 5.4
Pleasant Hill	1,535	397	1,138	286.6
Pleasantville	1,297	1,025	272	26.5
Pocahontas	2,338	2,011	327	16.3
Postville	1,546	1,554	- 8	- 0.5
Prairie City	1,141	943	198	21.0
Reinbeck	1,711	1,621	90	5.6
Remsen	1,367	1,338	29	2.2
Rock Valley	2,205	1,693	512	30.2
Rockwell City	2,396	2,313	83	3.6
Sanborn	1,465	1,323	142	10.7
Sergeant Bluff	1,153	813	340	41.8
Sheffield	1,070	1,156	- 86	- 7.4
Shell Rock	1,159	1,112	47	4.2
Sidney	1,061	1,057	4	0.4
Sigourney	2,319	2,387	- 68	- 2.8
Slater	1,094	717	377	52.6
State Center	1,232	1,142	90	7.9
Story City	2,104	1,773	331	18.7
Strawberry Point	1,281	1,303	- 22	- 1.7
Stuart	1,354	1,486	- 132	- 8.9
Sumner	2,174	2,170	4	0.2
Toledo	2,361	2,417	- 56	- 2.3
Traer	1,682	1,623	59	3.6
Tripoli	1,345	1,179	166	14.1
University Hgts.	1,265	841	424	50.4
Villisca	1,402	1,690	- 288	-17.0
Wapello	1,873	1,745	128	7.3
Washburn	1,408	900*	508	56.4
Waukee	1,577	687	890	129.5
West Branch	1,322	1,053	269	25.5
West Liberty	2,296	2,042	254	12.4
West Point	1,045	758	287	37.9
Williamsburg	1,544	1,342	202	15.1
Wilton	1,873	1,750	123	7.0
Woodbine	1,349	1,304	45	3.5
Woodward	1,010	967	43	4.4

136 Places 211,315

195,077

16,238

8.3

* Counted as part of Waterloo Metro Area in 1960.

Population of Iowa Places
(500 - 999)

	<u>1970</u>	<u>1960</u>	<u>%change</u>		<u>1970</u>	<u>1960</u>	<u>%change</u>
Adair	750	742	1.1	Dows	777	882	-11.9
Afton	823	773	6.5	Dumont	724	719	0.7
Agency	610	702	-13.1	Dunkerton	563	507	11.0
Albert City	683	722	- 5.4	Earlham	974	788	23.6
Albion	772	588	31.3	Earling	573	431	32.9
Alden	876	838	4.5	Earlville	751	668	12.4
Allerton	643	692	- 7.1	Early	727	824	-11.8
Anthon	711	681	4.4	Eddyville	945	1,014	- 6.8
Aplington	936	840	11.4	Edgewood	786	767	2.5
Arnolds Park	970	953	1.8	Elgin	613	644	- 4.8
Atkins	581	527	10.2	Elk Horn	667	679	- 1.8
Batavia	525	533	- 1.5	Elma	601	706	-14.9
Battle Creek	837	786	6.5	Essex	770	767	0.4
Baxter	788	681	15.7	Everly	699	668	4.6
Bayard	628	597	5.2	Exira	966	1,111	-13.1
Blairstown	612	583	5.0	Fairbank	810	650	24.6
Bonaparte	517	574	- 9.9	Fairfax	635	528	20.3
Boyden	670	562	19.2	Farmington	800	902	-11.3
Breda	518	543	- 4.6	Farragut	521	495	5.3
Brighton	632	724	-12.7	Fonda	980	1,026	- 4.5
Burt	608	620	- 1.9	Fontanelle	752	729	3.2
Cambridge	661	587	12.6	Fredericksburg	912	797	14.4
Carson	756	583	29.7	Garnavillo	634	662	- 4.2
Casey	561	589	- 4.8	Garwin	563	546	3.1
Charter Oak	715	665	7.5	Gilbert	521	318	63.8
Churdan	598	586	2.0	Gilbertville	655	533	22.9
Cincinnati	570	583	- 2.2	Gilman	513	491	4.5
Clarence	915	859	6.5	Gilmore City	766	688	11.3
Clermont	582	570	2.1	Gladbrook	961	949	1.3
Coggon	656	672	- 2.4	Glidden	964	993	- 2.9
Colo	606	574	5.6	Goldfield	722	682	5.9
Conrad	932	799	16.6	Graettinger	907	879	3.2
Correctionville	870	912	- 4.6	Grand Junction	967	949	1.9
Dakota City	746	706	5.7	Grand Mound	627	565	11.0
Danbury	527	510	3.3	Granger	661	468	41.2
Danville	948	579	63.7	Grimes	834	697	19.7
Dayton	909	820	10.9	Hartford	582	271	114.8
Delhi	527	464	13.6	Hawkeye	529	516	2.5
Delmar	599	556	7.7	Hazleton	626	665	- 5.9
Dexter	652	670	- 2.7	Hedrick	790	762	3.7
Dike	794	630	26.0	Hills	507	310	63.5
Donnellson	798	709	12.6	Hopkinton	800	768	4.2
Dow City	571	531	7.5	Hospers	646	600	7.7

	<u>1970</u>	<u>1960</u>	<u>%change</u>		<u>1970</u>	<u>1960</u>	<u>%change</u>
Hubbard	846	806	5.0	Norway	554	516	7.4
Humeston	673	638	5.5	Ocheyedan	545	662	-17.7
Huxley	937	486	92.8	Olin	710	703	1.0
Inwood	644	638	0.9	Ossian	847	827	2.4
Ireton	582	510	14.1	Otho	581	593	- 2.0
Janesville	741	648	14.4	Oxford Junction	666	725	- 8.1
Kanawha	822	735	11.8	Oxford	666	633	5.2
Kellogg	607	623	- 2.6	Pacific Junction	505	560	- 9.8
Keystone	549	522	5.2	Panora	982	1,019	- 3.6
Klemme	554	615	- 9.9	Polk City	715	567	26.1
Lake Park	918	952	- 3.6	Pomeroy	765	816	- 6.3
Larchwood	611	531	15.1	Preston	950	819	16.0
Lawler	513	532	- 3.6	Primghar	995	1,131	-12.0
Le Grand	565	465	21.5	Princeton	633	580	9.1
Lehigh	739	846	-12.6	Radcliffe	548	615	-10.9
Lewis	526	501	5.0	Raymond	582	378	54.0
Little Rock	531	564	- 5.9	Readlyn	616	547	12.6
Livermore	510	545	- 6.4	Redfield	921	966	- 4.7
Lohrville	553	653	-15.3	Riceville	877	898	- 2.3
Lone Tree	834	717	16.3	Richland	595	546	9.0
Lost Nation	547	567	- 3.5	Ringsted	509	559	- 8.9
Lovilia	640	630	1.6	Riverdale	684	477	43.4
Lowden	667	641	4.1	Riverside	758	656	15.5
McGregor	990	1,040	- 4.8	Robins	663	426	55.6
Manilla	943	939	0.4	Rockford	902	941	- 4.1
Marquette	509	572	-11.0	Rockwell	923	772	19.6
Maxwell	758	773	- 1.9	Roland	803	748	7.4
Maynard	503	515	- 2.3	Rolfe	767	819	- 6.3
Mechanicsville	989	1,010	- 2.1	Russell	591	577	2.4
Melbourne	661	517	27.9	Ruthven	708	712	- 0.6
Melcher	913	867	5.3	Sabula	845	894	- 5.5
Merrill	790	645	22.5	St. Ansgar	994	1,014	- 2.0
Milo	561	468	19.9	Schaller	835	896	- 6.8
Milton	567	609	- 6.9	Schleswig	875	785	11.5
Montrose	735	632	16.3	Scranton	751	865	-13.2
Moravia	699	621	12.6	Seymour	931	1,117	-16.7
Morning Sun	906	875	3.5	Shelby	537	533	0.8
Moulton	763	773	- 1.3	Shellsburg	740	625	18.4
Murray	620	613	1.1	Sioux Rapids	813	962	-15.5
Mystic	696	761	- 8.5	Sloan	799	704	13.5
Neola	968	870	11.3	Solon	837	604	38.6
New Albin	644	643	0.2	Springville	970	785	23.6
Newell	877	893	- 1.8	Stacyville	598	588	1.7
Newhall	701	495	41.6	Stanton	574	514	11.7
New Hartford	690	649	6.3	Stanwood	642	598	7.4
New Market	501	506	- 1.0	Stratford	710	703	1.0
New Sharon	944	1,063	-11.2	Sully	685	508	34.8
North English	965	1,004	- 3.9	Sutherland	875	883	- 0.9

	<u>1970</u>	<u>1960</u>	<u>%change</u>
Swea City	774	805	- 3.9
Tabor	957	909	5.3
Thompson	600	689	-12.9
Titonka	599	647	- 7.4
University Park	534	569	- 6.2
Urbana	552	544	1.5
Ute	512	511	0.2
Van Horne	613	554	10.6
Victor	949	870	9.1
Walcott	989	664	48.9
Walker	622	584	6.5
Wall Lake	936	812	15.3
Walnut	870	777	12.0
Wayland	702	597	17.6
Wellman	977	1,085	-10.0
Wellsburg	754	827	- 8.8
Wesley	548	514	6.6
West Bend	865	910	- 4.9
What Cheer	868	956	- 9.2
Wheatland	832	643	29.4
Whiting	590	595	- 0.8
Whittemore	658	741	-11.2
Winfield	897	862	4.1
Winthrop	750	649	15.6
Wyoming	746	797	- 6.4
Zearing	535	528	1.3
205 Places	155,307	143,752	8.0

Population of Iowa Places
(Less than 500)

	<u>1970</u>	<u>1960</u>	<u>%change</u>		<u>1970</u>	<u>1960</u>	<u>%change</u>
Ackworth	111	77	44.2	Blakesburg	403	401	0.5
Ainsworth	455	371	22.6	Blanchard	139	174	-20.1
Alburnett	418	341	22.6	Blencoe	255	286	-10.8
Alexander	249	294	-15.3	Blockton	273	343	-20.4
Alta Vista	283	276	2.5	Bode	372	430	-13.5
Alvord	204	238	-14.3	Bondurant	462	389	18.8
Andover	90	91	- 1.1	Bouton	160	145	10.3
Andrew	335	349	- 4.0	Boxholm	242	250	- 3.2
Arcadia	414	437	- 5.3	Braddyville	207	176	17.6
Archer	134	209	-35.9	Bradgate	130	166	-21.7
Aredale	126	153	-17.6	Brandon	432	322	34.2
Arion	199	201	- 1.0	Brayton	151	225	-32.9
Arispe	93	125	-25.6	Bridgewater	188	225	-16.4
Arlington	481	614	-21.7	Bristow	230	268	-14.2
Arthur	273	265	3.0	Bronson	193	---	---
Asbury	410	71	477.5	Brunsville	125	128	- 2.3
Ashton	483	615	-21.5	Buckeye	143	190	-24.7
Aspinwall	81	95	-14.7	Buck Grove	41	40	2.5
Atalissa	244	212	15.1	Bussey	498	557	-10.6
Athelstan	65	75	-13.3	Calamus	396	435	- 9.0
Auburn	329	367	-10.4	Callender	421	358	17.6
Aurora	229	223	2.7	Calumet	219	225	- 2.7
Ayrshire	243	298	-18.5	Cantril	258	299	-13.7
Badger	465	340	36.8	Carbon	135	162	-16.7
Bagley	365	406	-10.1	Carpenter	122	177	-31.1
Baldwin	172	228	-24.6	Castalia	210	216	- 2.8
Balltown	79	43	83.7	Castana	211	230	- 8.3
Bankston	28	36	-22.2	Center Junction	172	201	-14.4
Barnes City	238	273	-12.8	Centralia	105	85	23.5
Barnum	147	154	- 4.5	Charlotte	444	417	6.5
Bassett	152	130	16.9	Chatsworth	90	84	7.1
Beaconsfield	48	71	-32.4	Chelsea	381	453	-15.9
Beacon	338	718	-52.9	Chester	185	211	-12.3
Beaman	222	247	-10.1	Chillicothe	126	148	-14.9
Beaver	113	115	- 1.7	Clare	249	245	1.6
Bennett	385	374	2.9	Clayton	113	130	-13.1
Benton	46	84	-45.2	Clearfield	430	504	-14.7
Berkley	56	58	- 3.4	Cleghorn	274	228	20.2
Bernard	148	173	-14.5	Clemons	178	198	-10.1
Bertram	177	170	4.1	Clio	113	120	- 5.8
Bevington	54	55	- 1.8	Clutier	275	292	- 5.8
Birmingham	452	441	2.5	Coburg	36	54	-33.3
Blairsburg	287	287	---	Coin	294	346	-15.0

	<u>1970</u>	<u>1960</u>	<u>%change</u>		<u>1970</u>	<u>1960</u>	<u>%change</u>
Colesburg	379	365	3.8	Elberon	203	211	- 3.8
College Springs	295	290	1.7	Elkhart	269	260	3.5
Collins	404	435	- 7.1	Elkport	87	100	-13.0
Columbus City	312	327	- 4.6	Elliott	423	459	- 7.8
Colwell	100	119	-16.0	Ellston	76	116	-34.5
Conesville	295	248	19.0	Ellsworth	443	493	-10.1
Conway	91	82	11.0	Ely	275	226	21.7
Coppock	58	61	- 4.9	Emerson	484	521	- 7.1
Corwith	438	488	-10.2	Exline	224	223	0.4
Cotter	55	52	5.8	Farmersburg	232	250	- 7.2
Coulter	262	315	-16.8	Farnhamville	393	409	- 3.9
Craig	98	117	-16.2	Fenton	403	440	- 8.4
Crawfordsville	288	317	- 9.1	Ferguson	203	186	9.1
Crescent	284	296	- 4.1	Fertile	394	386	2.1
Cromwell	168	138	21.7	Floris	145	187	-22.5
Crystal Lake	276	267	3.4	Floyd	380	401	- 5.2
Cumberland	285	425	- 9.4	Fort Atkinson	339	353	- 4.0
Cumming	189	148	27.7	Fostoria	219	167	31.1
Curlew	95	134	-29.1	Franklin	111	174	-36.2
Cushing	204	261	-21.8	Fraser	143	134	6.7
Cylinder	133	161	-17.4	Frederika	190	249	-23.7
Dallas	438	392	11.7	Fredonia	168	147	14.3
Dana	118	123	- 4.1	Fremont	480	461	4.1
Davis City	301	346	-13.0	Galt	50	75	-33.3
Dawson	232	257	- 9.7	Galva	412	469	-12.2
Decatur City	198	203	- 2.5	Garber	148	148	---
Dedham	325	322	0.9	Garden Grove	285	335	-14.9
Deep River	323	329	- 1.8	Garrison	383	421	- 9.0
Defiance	392	386	1.6	Geneva	201	219	- 8.2
Delaware	153	167	- 8.4	Gibson	80	77	3.9
Deloit	279	222	25.7	Goodell	218	231	- 5.6
Delphos	35	48	-27.1	Goose Lake	218	191	14.1
Delta	475	514	- 7.6	Grafton	254	273	- 7.0
Derby	161	151	6.6	Graf	70	47	48.9
De Soto	369	273	35.2	Grand River	211	284	-25.7
Diagonal	327	443	-26.2	Grandview	357	300	19.0
Dickens	240	241	- 0.4	Grant	152	180	-15.6
Dixon	276	280	- 1.4	Granville	383	381	0.5
Dolliver	95	122	-22.1	Gravity	286	275	4.0
Donahue	216	133	62.4	Gray	145	162	-10.5
Donnan	18	32	-43.8	Greeley	323	369	-12.5
Doon	437	436	0.2	Green Island	112	97	15.5
Dougherty	133	177	-24.9	Greenville	117	173	-32.4
Drakesville	163	197	-17.3	Gruver	135	140	- 3.6
Duncombe	418	355	17.7	Guernsey	94	108	-13.0
Dundee	166	185	-10.3	Halbur	235	214	9.8
Durango	55	37	48.6	Hamilton	186	197	- 5.6
East Peru	184	173	6.4	Hancock	228	252	- 9.5

	<u>1970</u>	<u>1960</u>	<u>%change</u>		<u>1970</u>	<u>1960</u>	<u>%change</u>
Hanlontown	182	193	- 5.7	Lamont	498	554	-10.1
Hansell	124	168	-26.2	La Motte	326	323	0.9
Harcourt	305	268	13.8	Lanesboro	203	258	-21.3
Hardy	73	110	-33.6	Larrabee	167	167	---
Harper	173	177	- 2.3	Latimer	393	445	-11.7
Harpers Ferry	227	211	7.6	Laurel	245	223	9.9
Harris	195	258	-24.4	Lawton	406	324	25.3
Hartwick	101	126	-19.8	Ledyard	240	289	-17.0
Harvey	217	270	-19.6	Leighton	140	167	-16.2
Hastings	229	260	-11.9	Leland	223	209	6.7
Havelock	248	289	-14.2	Le Roy	43	70	-38.6
Hayesville	93	122	-23.8	Lester	238	239	- 0.4
Henderson	211	191	10.5	Letts	434	392	10.7
Hepburn	38	49	-22.4	Libertyville	329	368	-10.6
Hillsboro	252	218	15.6	Lidderdale	173	201	-13.9
Hinton	488	403	21.1	Lime Springs	497	581	-14.5
Holland	258	264	- 2.3	Lincoln	184	183	0.5
Holy Cross	290	157	84.7	Linden	278	258	7.8
Hornick	250	275	- 9.1	Lineville	385	452	-14.8
Houghton	119	---	---	Linn Grove	240	330	-27.3
Haverhill	160	---	---	Liscomb	328	295	11.2
Hurstville	88	105	-16.2	Littleport	97	119	-18.5
Imogene	192	264	-27.3	Little Sioux	239	295	-19.0
Ionia	270	265	1.9	Lockridge	232	206	12.6
Irwin	446	425	4.9	Lone Rock	166	185	-10.3
Jackson Junction	106	89	19.1	Long Grove	269	182	47.8
Jamaica	271	256	5.9	Lorimor	346	460	-24.8
Johnston	222	---	---	Low Moor	347	343	1.2
Joice	201	231	-13.0	Luana	225	276	-18.5
Jolley	112	120	- 6.7	Lucas	247	357	-30.8
Kamrar	243	268	- 9.3	Luther	189	147	28.6
Kellerton	299	341	-12.3	Luverne	380	468	-18.8
Kelley	235	239	- 1.7	Luxemburg	185	159	16.4
Kensett	345	409	-15.6	Luzerne	134	136	- 1.5
Kent	86	94	- 8.5	Lynnville	381	411	- 7.3
Keswick	257	265	- 3.0	Lytton	378	376	0.5
Kimballton	343	380	- 9.7	McCallsburg	307	272	12.9
Kinross	98	103	- 4.9	McCausland	226	173	30.6
Kirkman	72	92	-21.7	McClelland	146	150	- 2.7
Kirkville	222	203	9.4	McIntire	234	270	-13.3
Kiron	275	271	1.5	Macedonia	330	290	13.8
Knierim	131	153	-14.4	Macksburg	142	174	-18.4
Lacona	424	396	7.1	Magnolia	206	215	- 4.2
Ladora	321	307	4.6	Malcolm	388	416	- 6.7
Lakeside	353	306	15.4	Mallard	384	431	-10.9
Lakota	385	459	-16.1	Maloy	45	68	-33.8
Lambs Grove	239	234	2.1	Marathon	447	516	-13.4

	<u>1970</u>	<u>1960</u>	<u>%change</u>		<u>1970</u>	<u>1960</u>	<u>%change</u>
Marble Rock	461	442	4.3	Okoboji	361	330	9.4
Marne	187	205	- 8.8	Olds	206	189	9.0
Martelle	341	247	38.1	Old Town	24	27	-11.1
Martensdale	306	316	- 3.2	Ollie	268	291	- 7.9
Martinsburg	140	172	-18.6	Oneida	55	76	-27.6
Marysville	91	113	-19.5	Onslow	253	269	- 5.9
Masonville	147	168	-12.5	Orchard	115	116	- 0.9
Massena	433	456	- 5.0	Orient	324	341	- 5.0
Matlock	89	103	-13.6	Orleans	396	280	41.4
Maurice	266	237	12.2	Osterdock	59	45	31.1
Maysville	170	126	34.9	Oto	203	221	- 8.1
Melrose	192	214	-10.3	Ottosen	93	92	1.1
Melvin	325	364	-10.7	Owasa	69	104	-33.7
Menlo	391	421	- 7.1	Oyens	145	114	27.2
Meriden	167	192	-13.0	Packwood	157	215	-27.0
Meservey	354	331	6.9	Palmer	264	271	- 2.6
Middletown	443	245	80.8	Palo	430	387	11.1
Miles	409	376	8.8	Panama	221	257	-14.0
Millersburg	187	186	0.5	Panorama Park	219	140	56.4
Millerton	82	90	- 8.9	Parnell	175	200	-12.5
Millville	27	---	---	Paton	329	370	-11.1
Minburn	378	357	5.9	Patterson	120	157	-23.6
Minden	433	355	22.0	Peosta	57	50	14.0
Mingo	260	260	---	Persia	316	322	- 1.9
Mitchell	233	237	- 1.7	Peterson	469	565	-17.0
Modale	297	276	7.6	Pierson	421	425	- 0.9
Mondamin	420	436	- 3.7	Pilot Mound	214	196	9.2
Moneta	41	76	-46.1	Pioneer	56	76	-26.3
Monmouth	257	291	-11.7	Pisgah	286	343	-16.6
Montour	334	452	-26.1	Plainfield	446	445	0.2
Moorhead	271	313	-13.4	Plain View	23	37	-37.8
Moorland	269	281	- 4.3	Plano	109	87	25.3
Morley	123	124	- 0.8	Pleasanton	62	103	-39.8
Morrison	136	139	- 2.2	Pleasant Plain	121	147	-17.7
Mount Auburn	200	186	7.5	Plover	129	182	-29.1
Mount Sterling	87	86	1.2	Plymouth	461	422	9.2
Mount Union	173	176	- 1.7	Popejoy	147	190	-22.6
Nemaha	117	151	-22.5	Portsmouth	239	232	3.0
New Liberty	141	145	- 2.8	Prairieburg	182	226	-19.5
New Providence	208	206	1.0	Prescott	305	331	- 7.9
New Vienna	392	265	47.9	Promise City	148	161	- 8.1
New Virginia	452	381	18.6	Protivin	333	302	10.3
Nichols	396	329	20.4	Pulaski	255	299	-14.7
Nodaway	176	204	-13.7	Quasqueton	464	373	24.4
Northboro	115	135	-14.8	Quimby	395	369	7.0
North Buena Vista	118	150	-21.3	Rake	324	328	- 1.2
North Washington	134	156	-14.1	Ralston	129	143	- 9.8
Numa	165	202	-18.3	Randalia	81	114	-28.9
Oakville	369	346	6.6	Randall	179	201	-10.9

	<u>1970</u>	<u>1960</u>	<u>%change</u>		<u>1970</u>	<u>1960</u>	<u>%change</u>
Randolph	214	257	-16.7	Somers	197	203	- 3.0
Rathbun	113	203	-44.3	South English	218	217	0.5
Reasnor	284	224	26.8	Spillville	361	389	- 7.2
Redding	111	129	-14.0	Spragueville	112	100	12.0
Rembrandt	250	265	- 5.7	Springbrook	196	139	41.0
Renwick	429	477	-10.1	Spring Hill	131	111	18.0
Rhodes	347	358	- 3.1	Stanhope	482	461	4.6
Rickardsville	193	---	---	Stanley	151	156	- 3.2
Ricketts	141	133	6.0	Steamboat Rock	394	426	- 7.5
Ridgeway	218	267	-18.4	Stockport	334	342	- 2.3
Ridotto	---	6	-100.0	Stockton	222	164	35.4
Rinard	88	99	-11.1	Stout	196	145	35.2
Rippey	270	331	-18.4	Struble	59	74	-20.3
Riverton	331	399	-17.0	Superior	139	190	-26.8
Rock Falls	150	156	- 3.8	Swaledale	222	217	2.3
Rodman	104	144	-27.8	Swan	56	168	-66.7
Rodney	66	94	-29.8	Swisher	417	271	53.9
Rome	135	117	15.4	Templeton	312	354	-11.9
Rose Hill	192	223	-13.9	Tenant	93	95	- 2.1
Rossie	91	102	-10.8	Terril	397	382	3.9
Rowan	231	273	-15.4	Thayer	100	101	- 1.0
Rowley	241	234	3.0	Thornburg	98	101	- 3.0
Royal	469	475	- 1.3	Thornton	410	449	- 8.7
Rudd	429	436	- 1.6	Thor	212	234	- 9.4
Runnells	354	322	9.9	Thurman	230	268	-14.2
Rutland	215	221	- 2.7	Tiffin	299	311	- 3.9
Ryan	343	347	- 1.2	Tingley	244	278	-12.2
Sageville	338	110	207.3	Toronto	145	144	0.7
St. Anthony	156	130	20.0	Treynor	472	368	28.3
St. Charles	443	355	24.8	Truesdale	132	153	-13.7
St. Donatus	164	---	---	Truro	359	338	6.2
St. Lucas	194	211	- 8.1	Turin	115	163	-29.4
St. Marys	105	94	11.7	Udell	71	76	- 6.6
St. Olaf	140	169	-17.2	Underwood	424	337	25.8
St. Paul	129	128	0.8	Union	484	534	- 9.4
Salem	458	442	3.6	Unionville	161	185	-13.0
Salix	387	394	- 1.8	Vail	486	473	2.7
Sandyville	89	115	-22.6	Valeria	96	76	26.3
Scarville	81	105	-22.9	Van Meter	464	385	20.5
Searsboro	140	165	-15.2	Van Wert	244	253	- 3.6
Shambaugh	178	206	-13.6	Varina	140	162	-13.6
Shannon City	100	127	-21.3	Vincent	204	173	17.9
Sharpsburg	106	130	-18.5	Vining	71	122	-41.8
Sheldahl	285	279	2.2	Volga City	305	361	-15.5
Sherrill	190	174	9.2	Wadena	237	275	-13.8
Shueyville	154	---	---	Wahpeton	149	117	27.4
Silver City	272	281	- 3.2	Walford	286	264	8.3
Smithland	293	349	-16.0	Wallingford	245	228	7.5
Soldier	242	284	-14.8	Washta	319	310	2.9

	1970	1960	%change
Waterville	158	184	-14.1
Waucoma	357	364	- 1.9
Webb	234	236	- 0.8
Webster	130	137	- 5.1
Weldon	155	202	-23.3
Welton	104	88	18.2
West Chester	199	253	-21.3
Westfield	148	187	-20.9
Westgate	204	214	- 4.7
West Okoboji	210	171	22.8
Westphalia	121	131	- 7.6
Westside	389	367	6.0
Whitten	194	184	5.4
Wiley	72	80	-10.0
Williamson	216	262	-17.6
Williams	456	490	- 6.9
Wiota	171	195	-12.3
Woden	265	283	- 6.4
Woodburn	186	202	- 7.9
Woolstock	222	269	-17.5
Worthington	365	360	1.4
Yale	301	260	15.8
Yetter	47	85	-44.7
Yorktown	105	150	-30.0
Zwingle	96	110	-12.7
501 Places	111,946	119,128	- 6.0

Population of Places: 1970 and 1960

All Incorporated Places
Unincorporated Places
of 1,000 or More

Counties

	1970	1960	Percent change
Ackley town.....	1,794	1,731	3.6
Ackworth town.....	111	77	44.2
Adair town.....	750	742	1.1
Adel city.....	2,419	2,060	17.4
Afton town.....	823	773	6.5
Agency town.....	610	702	-13.1
Ainsworth town.....	455	371	22.6
Akron town.....	1,324	1,351	-2.0
Albert City town.....	683	722	-5.4
Albia city.....	4,151	4,582	-9.4
Albion town.....	772	588	31.3
Alburnett town.....	418	341	22.6
Alden town.....	876	838	4.5
Alexander town.....	249	294	-15.3
Algona city.....	6,032	5,702	5.8
Allerton town.....	643	692	-7.1
Allison town.....	1,071	952	12.5
Alta town.....	1,717	1,393	23.3
Alta Vista town.....	283	276	2.5
Alton town.....	1,018	1,048	-2.9
Altoona town.....	2,854	1,458	95.7
Alvord town.....	204	238	-14.3
Ames city.....	39,505	27,003	46.3
Anamosa city.....	4,389	4,616	-4.9
Andover town.....	90	91	-1.1
Andrew town.....	335	349	-4.0
Anita town.....	1,101	1,233	-10.7
Ankeny city.....	9,151	2,964	208.7
Anthon town.....	711	681	4.4
Aplington town.....	936	840	11.4
Arcadia town.....	414	437	-5.3
Archer town.....	134	209	-35.9
Aredale town.....	126	153	-17.6
Arlon town.....	199	201	-1.0
Arispe town.....	93	125	-25.6
Arlington town.....	481	614	-21.7
Armstrong town.....	1,061	958	10.8
Arnolds Park town.....	970	953	1.8
Arthur town.....	273	265	3.0
Asbury town.....	410	71	477.5
Ashton town.....	483	615	-21.5
Aspinwall town.....	81	95	-14.7
Atalissa town.....	244	212	15.1
Athelstan town.....	65	75	-13.3
Atkins town.....	581	527	10.2
Atlantic city.....	7,306	6,890	6.0
Auburn town.....	329	367	-10.4
Audubon city.....	2,907	2,928	-0.7
Aurelia town.....	1,065	904	17.8
Aurora town.....	229	223	2.7
Avoca town.....	1,535	1,540	-0.3
Ayrshire town.....	243	298	-18.5
Badger town.....	465	340	36.8
Bagley town.....	365	406	-10.1
Baldwin town.....	172	228	-24.6
Balltown town.....	79	43	83.7
Bancroft town.....	1,103	1,000	10.3
Bankston town.....	28	36	-22.2
Barnes City town.....	238	273	-12.8
Barnum town.....	147	154	-4.5
Bassett town.....	152	130	16.9
Batavia town.....	525	533	-1.5
Battle Creek town.....	837	786	6.5
Baxter town.....	788	681	15.7
Bayard town.....	628	597	5.2
Beaconsfield town.....	48	71	-32.4
Beacon town.....	338	718	-52.9
Beaman town.....	222	247	-10.1
Beaver town.....	113	115	-1.7
Bedford city.....	1,733	1,807	-4.1
Belle Plaine city.....	2,810	2,923	-3.9
Bellevue city.....	2,336	2,181	7.1
Belmond city.....	2,358	2,506	-5.9
Bennett town.....	385	374	2.9
Benton town.....	46	84	-45.2
Berkley town.....	56	58	-3.4
Bernard town.....	148	173	-14.5
Bertram town.....	177	170	4.1

All Incorporated Places
Unincorporated Places
of 1,000 or More

Counties

	1970	1960	Percent change
Bettendorf city.....	22,126	11,534	91.8
Bevington town.....	54	55	-1.8
Birmingham town.....	452	441	2.5
Blairsburg town.....	287	287	-
Blairstown town.....	612	583	5.0
Blakesburg town.....	403	401	0.5
Blanchard town.....	139	174	-20.1
Blencoe town.....	255	286	-10.8
Blockton town.....	273	343	-20.4
Bloomfield city.....	2,718	2,771	-1.9
Blue Grass town.....	1,032	568	81.7
Bode town.....	372	430	-13.5
Bonaparte town.....	517	574	-9.9
Bondurant town.....	462	389	18.8
Boone city.....	12,468	12,468	-
Bouton town.....	160	145	10.3
Boxholm town.....	242	250	-3.2
Boydston town.....	670	562	19.2
Braddyville town.....	186	176	5.7
Bradgate town.....	130	166	-21.7
Brandon town.....	432	322	34.2
Brayton town.....	151	225	-32.9
Breda town.....	518	543	-4.6
Bridgewater town.....	188	225	-16.4
Brighton town.....	632	724	-12.7
Bristow town.....	230	268	-14.2
Britt city.....	2,069	2,042	1.3
Bronson town.....	193
Brooklyn town.....	1,410	1,415	-0.4
Brunsville town.....	125	128	-2.3
Buckeye town.....	143	190	-24.7
Buck Grove town.....	41	40	2.5
Buffalo Center town.....	1,118	1,140	-1.9
Buffalo town.....	1,513	1,088	39.1
Burlington city.....	32,368	32,430	-0.2
Burt town.....	608	620	-1.9
Bussey town.....	498	557	-10.6
Calamus town.....	396	435	-9.0
Callender town.....	421	358	17.6
Calmar town.....	1,941	954	103.5
Calumet town.....	219	225	-2.7
Camanche city.....	3,470	2,225	56.0
Cambridge town.....	661	587	12.6
Cantril town.....	258	299	-13.7
Carbon town.....	135	162	-16.7
Carlisle town.....	2,246	1,317	70.5
Carpenter town.....	122	177	-31.1
Carroll city.....	8,716	7,682	13.5
Carson town.....	756	583	29.7
Carter Lake city.....	3,268	2,287	42.9
Cascade town.....	1,744	1,601	8.9
Casey town.....	561	589	-4.8
Castalia town.....	210	216	-2.8
Castana town.....	211	230	-8.3
Cedar Falls city.....	29,597	21,195	39.6
Cedar Rapids city.....	110,642	92,035	20.2
Center Junction town.....	172	201	-14.4
Center Point town.....	1,456	1,236	17.8
Centerville city.....	6,531	6,629	-1.5
Central City town.....	1,116	1,087	2.7
Centralia town.....	105	85	23.5
Chariton city.....	5,009	5,042	-0.7
Charles City city.....	9,268	9,964	-7.0
Charlotte town.....	444	417	6.5
Charter Oak town.....	715	665	7.5
Chatsworth town.....	90	84	7.1
Chelsea town.....	381	453	-15.9
Cherokee city.....	7,272	7,724	-5.9
Chester town.....	185	211	-12.3
Chillicothe town.....	126	148	-14.9
Churdan town.....	598	586	2.0
Cincinnati town.....	570	583	-2.2
Clare town.....	249	245	1.6
Clarence town.....	915	859	6.5
Clarinda city.....	5,420	5,901	-8.2
Clarion city.....	2,972	3,232	-8.0
Clarksville town.....	1,360	1,328	2.4
Clayton town.....	113	130	-13.1

Population of Places: 1970 and 1960-Continued

All Incorporated Places Unincorporated Places of 1,000 or More	Counties				All Incorporated Places Unincorporated Places of 1,000 or More	Counties			
		1970	1960	Percent change			1970	1960	Percent change
Fraser town.....	Boone.....	143	134	6.7	Holstein town.....	Ida.....	1,445	1,413	2.3
Fredericksburg town.....	Chickasaw.....	812	797	14.4	Holy Cross town.....	Dubuque.....	290	157	84.7
Frederika town.....	Bremer.....	190	249	-23.7	Hopkinton town.....	Delaware.....	800	768	4.2
Frederonia town.....	Louisa.....	168	147	14.3	Hornick town.....	Woodbury.....	250	275	-9.1
Fremont town.....	Mahaska.....	480	461	4.1	Hospers town.....	Sioux.....	646	600	7.7
Galt town.....	Wright.....	50	75	-33.3	Houghton town.....	Lee.....	119
Galva town.....	Ida.....	319	469	-32.0	Hubbard town.....	Hardin.....	846	806	5.0
Garber town.....	Clayton.....	148	148	-	Hudson town.....	Black Hawk.....	1,535	1,085	41.5
Garden Grove town.....	Decatur.....	285	335	-14.9	Hull town.....	Sioux.....	1,523	1,289	18.2
Garnaville town.....	Clayton.....	634	662	-4.2	Humboldt city.....	Humboldt.....	4,665	4,031	15.7
Garner town.....	Hancock.....	2,217	1,990	11.4	Humeston town.....	Wayne.....	673	638	5.5
Garrison town.....	Benton.....	383	421	-9.0	Hurstville town.....	Jackson.....	88	105	-16.2
Garwin town.....	Tama.....	563	546	3.1	Huxley town.....	Story.....	937	486	92.8
Geneva town.....	Franklin.....	201	219	-8.2	Ida Grove city.....	Ida.....	2,261	2,365	-0.2
George town.....	Lyon.....	1,194	1,200	-0.5	Imogene town.....	Fremont.....	192	264	-27.3
Gibson town.....	Keokuk.....	80	77	3.9	Independence city.....	Buchanan.....	5,910	5,498	7.5
Gilbert town.....	Story.....	521	318	63.8	Indianola city.....	Warren.....	8,852	7,062	25.3
Gilbertville town.....	Black Hawk.....	655	533	22.9	Inwood town.....	Lyon.....	644	638	0.9
Gilman town.....	Marshall.....	513	491	4.5	Ionia town.....	Chickasaw.....	270	285	1.9
Gilmore City town.....	Humboldt.....	766	688	11.3	Iowa City city.....	Johnson.....	46,850	33,443	40.1
	Pocahontas.....				Iowa Falls city.....	Hardin.....	6,454	5,565	16.0
Gladbrook town.....	Tama.....	961	949	1.3	Ireton town.....	Sioux.....	582	510	14.1
Glenwood city.....	Mills.....	4,195	4,783	-12.3	Irwin town.....	Shelby.....	446	425	4.9
Glidden town.....	Carroll.....	964	993	-2.9	Jackson Junction town.....	Winneshiek.....	106	89	19.1
Goldfield town.....	Wright.....	722	682	5.9	Jamaica town.....	Guthrie.....	271	256	5.9
Goodell town.....	Hancock.....	218	231	-5.6	Janesville town.....	Black Hawk.....	741	648	14.4
Goose Lake town.....	Clinton.....	218	191	14.1		Bremer.....			
Gowrie town.....	Webster.....	1,225	1,127	8.7	Jefferson city.....	Greene.....	4,735	4,570	3.6
Graettinger town.....	Palo Alto.....	907	879	3.2	Jesup town.....	Buchanan.....	1,662	1,488	11.7
Grafton town.....	Worth.....	254	273	-7.0	Jewell town.....	Hamilton.....	1,152	1,113	3.5
Graf town.....	Dubuque.....	70	47	48.9	Johnston town.....	Polk.....	222
Grand Junction town.....	Greene.....	967	949	1.9	Joice town.....	Worth.....	201	231	-13.0
Grand Mound town.....	Clinton.....	627	565	11.0	Jolley town.....	Calhoun.....	112	120	-6.7
Grand River town.....	Decatur.....	211	284	-25.7	Kalona town.....	Washington.....	1,488	1,235	20.5
Grandview town.....	Louisa.....	357	300	19.0	Kamrar town.....	Hamilton.....	243	268	-9.3
Granger town.....	Dallas.....	661	468	41.2	Kanawha town.....	Hancock.....	705	735	-4.1
Grant town.....	Montgomery.....	152	180	-15.6	Kellerton town.....	Ringgold.....	299	341	-12.3
Granville town.....	Sioux.....	383	381	0.5	Kelley town.....	Story.....	235	239	-1.7
Gravity town.....	Taylor.....	286	275	4.0	Kellogg town.....	Jasper.....	607	623	-2.6
Gray town.....	Audubon.....	145	162	-10.5	Kensett town.....	Worth.....	345	409	-15.6
Grealey town.....	Delaware.....	323	369	-12.5	Kent town.....	Union.....	86	94	-8.5
Greene town.....	Butler.....	1,363	1,427	-4.5	Keokuk city.....	Lee.....	14,631	16,316	-10.3
Greenfield city.....	Adair.....	2,212	2,243	-1.4	Keosauqua town.....	Van Buren.....	1,018	1,023	-0.5
Green Island town.....	Jackson.....	112	97	15.5	Keota town.....	Keokuk.....	112,787	1,096	-38.5
Greenville town.....	Clay.....	117	173	-32.4	Keswick town.....	Keokuk.....	257	265	-3.0
Grimes town.....	Polk.....	834	697	19.7	Keystone town.....	Benton.....	549	522	5.2
Grinnell city.....	Poweshiek.....	8,402	7,367	14.0	Kimballton town.....	Audubon.....	343	380	-9.7
Griswold town.....	Cass.....	1,181	1,207	-2.2	Kingsley town.....	Plymouth.....	1,097	1,044	5.1
Grundy Center city.....	Grundy.....	2,712	2,403	12.9	Kinross town.....	Keokuk.....	98	103	-4.9
Gruver town.....	Emmet.....	135	140	-3.6	Kirkman town.....	Shelby.....	72	92	-21.7
Guernsey town.....	Poweshiek.....	94	108	-13.0	Kirkville town.....	Wapello.....	222	203	9.4
Guthrie Center city.....	Guthrie.....	1,834	2,071	-11.4	Kiron town.....	Crawford.....	275	271	1.5
Guttenberg city.....	Clayton.....	2,177	2,087	4.3	Klemme town.....	Hancock.....	533	615	-13.3
Halbur town.....	Carroll.....	235	214	9.8	Knierim town.....	Calhoun.....	131	153	-14.4
Hamburg city.....	Fremont.....	1,649	1,647	0.1	Knoxville city.....	Marion.....	7,755	7,817	-0.8
Hamilton town.....	Marion.....	186	197	-5.6	Lacona town.....	Warren.....	424	396	7.1
Hampton city.....	Franklin.....	4,376	4,501	-2.8	Ladora town.....	Iowa.....	321	307	4.6
Hancock town.....	Pottawattamie.....	228	252	-9.5	Lake City city.....	Calhoun.....	1,910	2,114	-9.6
Hanlontown town.....	Worth.....	182	193	-5.7	Lake Mills town.....	Winneshiek.....	2,124	1,758	20.8
Hansell town.....	Franklin.....	124	168	-26.2	Lake Park town.....	Dickinson.....	818	952	-3.6
Harcourt town.....	Webster.....	305	268	13.8	Lakeside town.....	Buena Vista.....	353	306	15.4
Hardy town.....	Humboldt.....	73	110	-33.6	Lake View town.....	Sac.....	1,249	1,165	7.2
Harlan city.....	Shelby.....	5,049	4,350	16.1	Lakota town.....	Kossuth.....	385	459	-18.1
Harpers Ferry town.....	Allamakee.....	227	211	7.6	Lamba Grove town.....	Jasper.....	299	234	2.1
Harper town.....	Keokuk.....	405	177	128.8	Lamoni city.....	Decatur.....	2,540	2,173	16.9
Harris town.....	Osceola.....	195	258	-24.4	Lamont town.....	Buchanan.....	498	554	-10.1
Hartford town.....	Warren.....	582	271	114.8	La Motte town.....	Jackson.....	326	323	0.9
Hartley town.....	O'Brien.....	1,684	1,738	-2.5	Lanesboro town.....	Carroll.....	203	258	-21.3
Hartwick town.....	Poweshiek.....	101	126	-19.8	Lansing town.....	Allamakee.....	1,218	1,325	-8.1
Harvey town.....	Marion.....	217	270	-19.6	La Porte City town.....	Black Hawk.....	2,256	1,953	15.5
Hastings town.....	Mills.....	229	260	-11.9	Larchwood town.....	Lyon.....	611	531	15.1
Havelock town.....	Pocahontas.....	220	289	-23.9	Larrabee town.....	Cherokee.....	167	167	-
Hawarden city.....	Sioux.....	2,789	2,544	9.6	Latimer town.....	Franklin.....	393	445	-11.7
Hawkeys town.....	Payette.....	529	516	2.5	Laurel town.....	Marshall.....	245	223	9.9
Hayesville town.....	Keokuk.....	93	122	-23.8	Laurens town.....	Pocahontas.....	1,756	1,799	-2.4
Hazleton town.....	Buchanan.....	626	665	-5.9	Lawler town.....	Chickasaw.....	513	532	-3.6
Hedrick town.....	Keokuk.....	790	762	3.7	Lawton town.....	Woodbury.....	406	324	25.3
Henderson town.....	Mills.....	211	191	10.5	Le Claire town.....	Scott.....	2,520	1,546	63.0
Hepburn town.....	Page.....	29	49	-40.8	Ledyard town.....	Kossuth.....	240	289	-17.0
Hiawatha town*.....	Linn.....	2,416	1,336	80.8	Le Grand town.....	Marshall.....	565	465	21.5
Hillsboro town.....	Henry.....	252	218	15.6	Lehigh town.....	Webster.....	739	846	-12.6
Hills town.....	Johnson.....	507	310	63.5	Leighton town.....	Mahaska.....	140	167	-16.2
Hinton town.....	Plymouth.....	488	403	21.1	Leland town.....	Winneshiek.....	223	209	6.7
Holland town.....	Grundy.....	258	264	-2.3	Le Mars city.....	Plymouth.....	8,159	6,767	20.6
					Lenox town.....	Taylor.....	1,215	1,178	3.1

Population of Places: 1970 and 1960-Continued

All Incorporated Places Unincorporated Places of 1,000 or More	Counties				All Incorporated Places Unincorporated Places of 1,000 or More	Counties			
		1970	1960	Percent change			1970	1960	Percent change
Leon city	Decatur	2,142	2,004	6.9	Melrose town	Monroe	192	214	-10.3
Le Roy town	Decatur	43	70	-38.6	Melvin town	Osceola	325	364	-10.7
Lester town	Lyon	238	239	-0.4	Menlo town	Guthrie	391	421	-7.1
Letts town	Louisia	434	392	10.7	Meriden town	Cherokee	167	192	-13.0
Lewis town	Cass	526	501	5.0	Merrill town	Plymouth	790	645	22.5
Libertyville town	Jefferson	329	368	-10.6	Meservey town	Cerro Gordo	354	331	6.9
Lidderdale city	Carroll	173	201	-13.9	Middletown town	Des Moines	443	245	80.8
Lime Springs town	Howard	487	581	-14.5	Miles town	Jackson	409	376	8.8
Lincoln town	Tama	184	183	0.5	Millford town	Dickinson	1,668	1,476	13.0
Linden town	Dallas	278	258	7.8	Millersburg town	Iowa	187	196	0.5
Lineville town	Wayne	385	452	-14.8	Millerton town	Wayne	82	90	-8.9
Linn Grove town	Buena Vista	240	330	-27.3	Millville town	Clayton	27
Lisbon town	Linn	1,329	1,227	8.3	Milo town	Warren	561	468	19.9
Liscomb town	Marshall	328	295	11.2	Milton town	Van Buren	567	609	-6.9
Littleport town	Clayton	97	119	-18.5	Minburn town	Dallas	378	337	5.9
Little Rock town	Lyon	531	564	-5.9	Minden town	Pottawattamie	433	355	22.0
Little Sioux town	Harrison	239	295	-19.0	Mingo town	Jasper	260	260	...
Livermore town	Humboldt	510	545	-6.4	Missouri Valley city	Harrison	3,519	3,567	-1.3
Lockridge town	Jefferson	232	206	12.6	Mitchell	Mitchell	233	237	-1.7
Logan town	Harrison	1,526	1,605	-4.9	Mitchellville town	Polk	1,341	957	40.1
Lohrville town	Calhoun	553	653	-15.3	Modale town	Harrison	297	276	7.6
Lone Rock town	Kossuth	166	185	-10.3	Mondamin town	Harrison	420	436	-3.7
Lone Tree town	Johnson	834	717	16.3	Moneta town	O'Brien	41	76	-46.1
Long Grove town	Scott	269	182	47.8	Monmouth town	Jackson	257	291	-11.7
Lorimer town	Union	346	460	-24.8	Monona town	Clayton	1,395	1,346	3.6
Lost Nation town	Clinton	547	567	-3.5	Monroe town	Jasper	1,389	1,366	1.7
Lovilia town	Monroe	640	630	1.6	Montezuma town	Poweshiek	1,353	1,416	-4.4
Lowden town	Cedar	667	641	4.1	Monticello city	Jones	3,909	3,190	10.0
Low Moor town	Clinton	347	343	1.2	Montour town	Tama	334	452	-26.1
Luana town	Clayton	225	276	-18.5	Montrose town	Lee	735	632	16.3
Lucas town	Lucas	247	357	-30.8	Moorhead town	Monona	271	313	-13.4
Luther town	Boone	189	147	28.6	Moorland town	Webster	269	281	-4.3
Luverne town	Humboldt	380	468	-18.8	Moravia town	Appanoose	699	621	12.6
Luxemburg town	Kossuth	185	159	16.4	Morley town	Jones	123	124	-0.8
Luxerne town	Dubuque	134	136	-1.5	Morning Sun town	Louisia	906	875	3.5
Lynnville town	Jasper	381	411	-7.3	Morrison town	Grundy	136	139	-2.2
Lytton town	Calhoun	378	376	0.5	Moulton town	Appanoose	763	773	-1.3
McCallsburg town	Sac.	307	272	12.9	Mount Auburn town	Benton	200	186	7.5
McCausland town	Story	226	173	30.6	Mount Ayr town	Ringgold	1,762	1,738	1.4
McClelland town	Scott	146	150	-2.7	Mount Pleasant city	Henry	7,007	7,339	-4.5
McClelland town	Pottawattamie	990	1,040	-4.8	Mount Sterling town	Van Buren	87	86	1.2
McGregor town	Clayton	234	270	-13.3	Mount Union town	Henry	173	176	-1.7
McIntire town	Mitchell	330	290	13.8	Mount Vernon city	Linn	3,918	2,593	16.4
Macedonia town	Pottawattamie	142	174	-18.4	Moville town	Woodbury	1,198	1,156	3.6
Macksburg town	Madison	2,448	2,288	7.1	Murray town	Clarke	620	613	1.1
Madrid city	Boone	206	215	-4.2	Muscataine city	Muscataine	22,405	20,997	6.7
Magnolia town	Harrison	388	416	-6.7	Mystic city	Appanoose	696	761	-8.5
Malcom town	Poweshiek	384	431	-10.9	Nashua town	Chickasaw	1,712	1,737	-1.4
Mallard town	Palo Alto	45	68	-33.8	Nemaha town	Sac.	117	151	-22.5
Maloy town	Ringgold	1,193	1,193	-2.9	Neola town	Pottawattamie	968	870	11.3
Malvern town	Mills	4,641	4,402	5.4	Nevada city	Story	4,952	4,227	17.2
Manchester city	Delaware	943	939	0.4	New Albin town	Allamakee	644	643	0.2
Manilla town	Crawford	1,294	1,425	-9.2	Newell town	Buena Vista	877	893	-1.8
Manly town	Worth	1,656	1,676	-1.2	Newhall town	Benton	701	495	41.6
Manning town	Carroll	1,993	1,789	11.4	New Hampton city	Chickasaw	3,621	3,456	4.8
Manson town	Calhoun	1,647	1,686	-2.3	New Hartford town	Butler	690	649	6.3
Mapleton town	Monona	5,877	5,909	-3.9	New Liberty town	Scott	141	145	-2.8
Maquoketa city	Jackson	447	516	-13.4	New London town	Henry	1,900	1,694	12.2
Marathon town	Buena Vista	461	442	4.3	New Market town	Taylor	501	506	-1.0
Marble Rock town	Floyd	1,272	1,307	-2.7	New Providence town	Hardin	208	206	1.0
Marcus town	Cherokee	2,235	2,264	-1.3	New Sharon town	Mahaska	944	1,063	-11.2
Marango city	Iowa	18,028	10,882	65.7	Newton city	Jasper	15,619	15,381	1.5
Marion city	Linn	187	205	-8.8	New Vienna town	Dubuque	392	265	47.9
Marne town	Cass	509	572	-11.0	New Virginia town	Warren	452	381	18.6
Marquette town	Clayton	26,219	22,521	16.4	Nichols town	Muscataine	396	329	20.4
Marshalltown city	Marshall	240	247	-2.8	Nodaway town	Adams	176	204	-13.7
Martelle town	Jones	306	316	-3.2	Nora Springs town	Floyd	1,337	1,275	4.9
Martensdale town	Warren	140	172	-18.6	Northboro town	Page	115	135	-14.8
Martinsburg town	Keokuk	91	113	-19.5	North Buena Vista town	Clayton	118	150	-21.3
Marysville town	Marion	30,491	30,642	-0.5	North English town	Iowa	965	1,004	-3.9
Mason City city	Cerro Gordo	147	168	-12.5	North Liberty town	Keokuk	1,055	334	215.8
Masonville town	Delaware	433	456	-5.0	North Washington town	Chickasaw	134	156	-14.1
Massena town	Cass	89	103	-13.6	Northwood town	Worth	1,950	1,768	10.3
Matlock town	Sioux	266	237	12.2	Norwalk town	Warren	1,745	1,328	31.4
Maurice town	Sioux	758	773	-1.9	Norway town	Benton	554	516	7.4
Maxwell town	Story	503	515	-2.3	Numa town	Appanoose	165	202	-18.3
Maynard town	Fayette	170	126	34.9	Oakland town	Pottawattamie	1,603	1,340	19.6
Maysville town	Scott	989	1,010	-2.1	Oakville town	Louisia	369	346	6.6
Mechanicville town	Cedar	1,242	1,040	19.4	Ocheyedan town	Osceola	545	662	-17.7
Medapolis town	Des Moines	661	517	27.9	Odebolt town	Sac.	1,323	1,331	-0.6
Melbourne town	Marshall	913	867	5.3	Oelwein city	Fayette	7,735	8,282	-6.6
Melcher town	Marion	2,142	2,004	6.9	Ogden town	Boone	1,661	1,525	8.9
					Okboji town	Dickinson	361	330	9.4

Population of Places: 1970 and 1960-Continued

All Incorporated Places		Counties	1970	1960	Percent change	All Incorporated Places		Counties	1970	1960	Percent change
Unincorporated Places of 1,000 or More						Unincorporated Places of 1,000 or More					
Olds town.....	Henry.....		206	189	9.0	Reinbeck town.....	Grundy.....	1,711	1,621	5.6	
Old Town town.....	Dickinson.....		24	27	-11.1	Rembrandt town.....	Buena Vista...	250	265	-5.7	
Olin town.....	Jones.....		710	703	1.0	Remsen town.....	Plymouth.....	1,367	1,338	2.2	
Ollie town.....	Keokuk.....		268	291	-7.9	Renwick town.....	Humboldt.....	429	477	-10.1	
Onawa city.....	Monona.....		3,154	3,176	-0.7	Rhodes town.....	Marshall.....	347	358	-3.1	
Onida town.....	Delaware.....		55	76	-27.6	Riceville town.....	Howard.....	877	898	-2.3	
Onslow town.....	Jones.....		253	269	-5.9	Richland town.....	Mitchell.....	595	546	9.0	
Orange City city.....	Sioux.....		3,572	2,707	32.0	Rickardsville town.....	Dubuque.....	193	
Orchard town.....	Mitchell.....		115	116	-0.9	Ricketts town.....	Crawford.....	141	133	6.0	
Orient town.....	Adair.....		324	341	-5.0	Ridgeway town.....	Winneshiek.....	218	267	-18.4	
Orleans town.....	Dickinson.....		396	280	41.4	Ridotto town.....	Pocahontas...	-	6	-100.0	
Osage city.....	Mitchell.....		3,815	3,753	1.7	Rinard town.....	Calhoun.....	88	99	-11.1	
Osceola city.....	Clarke.....		3,124	3,350	-6.7	Ringsted town.....	Calhoun.....	509	559	-8.9	
Oskaloosa city.....	Mahaska.....		11,224	11,053	1.5	Rippey town.....	Greene.....	270	331	-18.4	
Ossian town.....	Winneshiek.....		847	827	2.4	Riverdale town*.....	Scott.....	684	477	43.4	
Osterdock town.....	Clayton.....		59	45	31.1	Riverside town.....	Washington...	758	656	15.5	
Oto town.....	Webster.....		581	593	-2.0	Riverton town.....	Fremont.....	331	399	-17.0	
Oto town.....	Woodbury.....		203	221	-8.1	Robins town*.....	Linn.....	663	426	55.6	
Ottosen town.....	Humboldt.....		93	92	1.1	Rock Falls town.....	Cerro Gordo...	150	156	-3.8	
Ottumwa city.....	Wapello.....		29,610	33,871	-12.6	Rockford town.....	Floyd.....	902	941	-4.1	
Owasa town.....	Hardin.....		69	104	-33.7	Rock Rapids city.....	Lyon.....	2,632	2,780	-5.3	
Oxford Junction town.....	Jones.....		666	725	-8.1	Rock Valley town.....	Sioux.....	2,205	1,693	30.2	
Oxford town.....	Johnson.....		666	633	5.2	Rockwell City city.....	Calhoun.....	2,396	2,313	3.6	
Oyens town.....	Plymouth.....		145	114	27.2	Rockwell town.....	Cerro Gordo...	923	772	19.6	
Pacific Junction town.....	Mills.....		505	560	-9.8	Rodman town.....	Palo Alto.....	104	144	-27.8	
Packwood town.....	Jefferson.....		157	215	-27.0	Rodney town.....	Monona.....	66	94	-29.8	
Palmer town.....	Pocahontas.....		264	271	-2.6	Roland town.....	Story.....	803	748	7.4	
Palo town.....	Linn.....		430	381	11.1	Rolfe town.....	Pocahontas...	767	819	-6.3	
Panama town.....	Shelby.....		221	257	-14.0	Rome town.....	Henry.....	135	117	15.4	
Panorama Park town*.....	Scott.....		219	140	56.4	Rose Hill town.....	Mahaska.....	192	223	-13.9	
Panora town.....	Guthrie.....		982	1,019	-3.6	Rossie town.....	Clay.....	91	102	-10.8	
Parkersburg town.....	Butler.....		1,631	1,468	11.1	Rowan town.....	Wright.....	231	273	-15.4	
Parnell town.....	Iowa.....		175	200	-12.5	Rowley town.....	Buchanan.....	241	234	3.0	
Paton town.....	Greene.....		329	370	-11.1	Royal town.....	Clay.....	469	475	-1.3	
Patterson town.....	Madison.....		120	157	-23.6	Rudd town.....	Floyd.....	429	436	-1.6	
Paullina town.....	O'Brien.....		1,257	1,329	-5.4	Runnells town.....	Polk.....	354	322	9.9	
Pella city.....	Marion.....		6,668	5,198	28.3	Russell town.....	Lucas.....	591	577	2.4	
Peosta town.....	Dubuque.....		57	50	14.0	Ruthven town.....	Palo Alto.....	708	712	-0.6	
Perry city.....	Dallas.....		6,906	6,442	7.2	Rutland town.....	Humboldt.....	215	221	-2.7	
Persia town.....	Harrison.....		316	322	-1.9	Ryan town.....	Delaware.....	343	347	-1.2	
Peterson town.....	Clay.....		469	565	-17.0	Sabula town.....	Jackson.....	845	894	-5.5	
Pierson town.....	Woodbury.....		421	425	-0.9	Sac City city.....	Sac.....	3,268	3,354	-2.6	
Pilot Mound town.....	Boone.....		214	196	9.2	Sageville town.....	Dubuque.....	338	110	207.3	
Pioneer town.....	Humboldt.....		56	76	-26.3	St. Ansgar town.....	Mitchell.....	994	1,014	-2.0	
Pisgah town.....	Harrison.....		286	343	-16.6	St. Anthony town.....	Marshall.....	156	130	20.0	
Plainfield town.....	Bremer.....		446	445	0.2	St. Charles town.....	Madison.....	443	355	24.8	
Plain View town.....	Scott.....		23	37	-37.8	St. Donatus town.....	Jackson.....	164	
Plano town.....	Appanoose.....		109	87	25.3	St. Lucas town.....	Fayette.....	194	211	-8.1	
Pleasant Hill town*.....	Polk.....		1,535	397	286.6	St. Marys town.....	Warren.....	105	94	11.7	
Pleasanton town.....	Decatur.....		62	103	-39.8	St. Olaf town.....	Clayton.....	140	169	-17.2	
Pleasant Plain town.....	Jefferson.....		121	147	-17.7	St. Paul town.....	Lee.....	129	128	0.8	
Pleasantville town.....	Marion.....		1,297	1,025	26.5	Salem town.....	Henry.....	458	442	3.6	
Plover town.....	Pocahontas.....		129	182	-29.1	Salix town.....	Woodbury.....	387	394	-1.8	
Plymouth town.....	Cerro Gordo.....		461	422	9.2	Sandborn town.....	O'Brien.....	1,465	1,323	10.7	
Pocahontas city.....	Pocahontas.....		2,338	2,011	16.3	Sandyville town.....	Warren.....	89	115	-22.6	
Polk City town.....	Polk.....		715	567	26.1	Scarville town.....	Winneshiek.....	81	105	-22.9	
Pomeroy town.....	Calhoun.....		765	816	-6.3	Schaller town.....	Sac.....	835	896	-6.8	
Popejoy town.....	Franklin.....		147	190	-22.6	Schleswig town.....	Crawford.....	875	765	11.5	
Portsmouth town.....	Shelby.....		239	232	3.0	Scranton town.....	Greene.....	751	865	-13.2	
Postville town.....	Allamakee.....		1,546	1,554	-0.5	Searsboro town.....	Poweshiek.....	140	165	-15.2	
Prairieburg town.....	Linn.....		182	226	-19.5	Sergeant Bluff town*.....	Woodbury.....	1,153	813	41.8	
Prairie City town.....	Jasper.....		1,141	943	21.0	Seymour town.....	Wayne.....	931	1,117	-16.7	
Prescott town.....	Adams.....		305	331	-7.9	Shambaugh town.....	Page.....	178	206	-13.6	
Preston town.....	Jackson.....		950	819	16.0	Shannon City town.....	Ringgold.....	100	127	-21.3	
Pringhar town.....	O'Brien.....		995	1,131	-12.0	Sharpsburg town.....	Union.....	106	130	-18.5	
Princeton town.....	Scott.....		633	580	9.1	Sheffield town.....	Franklin.....	1,070	1,156	-7.4	
Promise City town.....	Wayne.....		148	161	-8.1	Shelby town.....	Pottawattamie.....	868	533	62.9	
Protivin town.....	Howard.....		333	302	10.3	Sheldahl town.....	Boone.....	285	279	2.2	
Pulaski town.....	Davis.....		255	299	-14.7	Sheldon city.....	Polk.....	4,535	4,251	6.7	
Quasqueton town.....	Buchanan.....		448	373	20.1	Shell Rock town.....	Butler.....	1,159	1,112	4.2	
Quimby town.....	Cherokee.....		395	369	7.0	Shellsburg town.....	Benton.....	740	625	18.4	
Radcliffe town.....	Hardin.....		548	615	-10.9	Shenandoah city.....	Fremont.....	5,968	6,567	-9.1	
Rake town.....	Winneshiek.....		324	328	-1.2	Sherrill town.....	Dubuque.....	2,190	174	9.2	
Ralston town.....	Carroll.....		129	143	-9.8	Sibley city.....	Osceola.....	2,749	2,852	-3.6	
Randalia town.....	Payette.....		81	114	-28.9	Sidney town.....	Fremont.....	1,061	1,057	0.4	
Randall town.....	Hamilton.....		179	201	-10.9	Sigourney city.....	Keokuk.....	2,319	2,387	-2.9	
Randolph town.....	Fremont.....		214	257	-16.7	Silver City town.....	Mills.....	272	281	-3.2	
Rathbun town.....	Appanoose.....		113	203	-44.3	Sioux Center city.....	Sioux.....	3,450	2,275	51.6	
Raymond town*.....	Black Hawk.....		582	378	54.0						
Readlyn town.....	Bremer.....		616	547	12.6						
Reasnor town.....	Jasper.....		284	224	26.8						
Redding town.....	Ringgold.....		111	129	-14.0						
Redfield town.....	Dallas.....		921	966	-4.7						
Red Oak city.....	Montgomery.....		6,210	6,421	-3.3						

* Revised since publication of 1960 reports.

Population of Places: 1970 and 1960-Continued

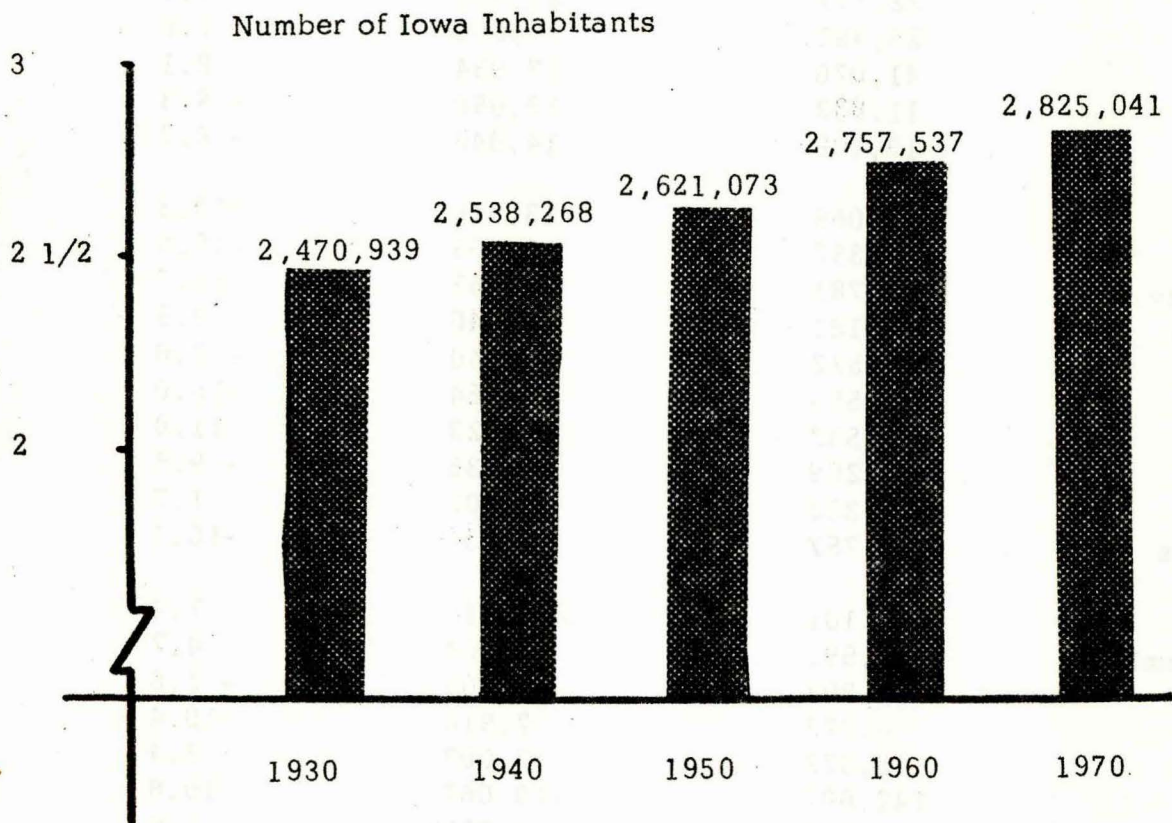
All Incorporated Places Unincorporated Places of 1,000 or More			All Incorporated Places Unincorporated Places of 1,000 or More				
Counties	1970	1960	Percent change	Counties	1970	1960	Percent change
Sioux City city..... Woodbury.....	85,925	89,159	-3.6	Varina town..... Pocahontas...	140	162	-13.6
Sioux Rapids town..... Buena Vista...	813	962	-15.5	Ventura town..... Cerro Gordo...	543
Slaters town..... Story.....	1,094	717	52.6	Victor town..... Iowa.....	949	870	9.1
Sloan town..... Woodbury.....	799	704	13.5	Villisca city..... Poweshiek.....	1,402	1,690	-17.0
Smithland town..... Woodbury.....	293	349	-16.0	Vincent town..... Montgomery.....	204	173	17.9
Soldier town..... Monona.....	242	284	-14.8	Vining town..... Webster.....	71	122	-41.8
Solon town..... Johnson.....	837	604	38.6	Vinton city..... Tama.....	4,845	4,781	1.3
Scamers town..... Calhoun.....	197	203	-3.0	Volga City town..... Benton.....	305	361	-15.5
South English town..... Keokuk.....	218	217	0.5	Wadena town..... Clayton.....	237	275	-13.8
Spencer city..... Clay.....	10,278	8,864	16.0	Wahpeton town..... Fayette.....	149	117	27.4
Spillville town..... Winneshiek.....	361	389	-7.2	Walcott town..... Muscatine.....	989	664	48.9
Spirit Lake city..... Dickinson.....	3,014	2,685	12.3	Walford town..... Scott.....	286	264	8.3
Spragueville town..... Jackson.....	112	100	12.0	Walker town..... Benton.....	622	584	6.5
Springbrook town..... Jackson.....	196	139	41.0	Wallingford town..... Linn.....	245	228	7.5
Spring Hill town..... Warren.....	131	111	18.0	Wall Lake town..... Emmet.....	936	812	15.3
Springville town..... Linn.....	970	785	23.6	Walnut town..... Pottawattamie.....	870	777	12.0
Stacyville town..... Mitchell.....	598	588	1.7	Wapello city..... Louisa.....	1,873	1,745	7.3
Stanhope town..... Hamilton.....	482	461	4.6	Washburn (U)..... Black Hawk.....	1,408
Stanley town..... Buchanan.....	151	156	-3.2	Washington city..... Washington.....	6,317	6,037	4.6
Stanton town..... Montgomery.....	574	514	11.7	Washta town..... Cherokee.....	319	310	2.9
Stanwood town..... Cedar.....	642	598	7.4	Waterloo city..... Black Hawk.....	75,533	71,755	5.3
State Center town..... Marshall.....	1,232	1,142	7.9	Urban part.....	74,610
Steamboat Rock town..... Hardin.....	394	426	-7.5	Rural part.....	923
Stockport town..... Van Buren.....	334	342	-2.3	Waterville town..... Allamakee.....	158	184	-14.1
Stockton town..... Muscatine.....	222	164	35.4	Waucoma town..... Fayette.....	357	364	-1.9
Storm Lake city..... Buena Vista...	8,591	7,728	11.2	Waukes town..... Dallas.....	1,577	687	129.5
Story City town..... Story.....	2,104	1,773	18.7	Waukon city..... Allamakee.....	3,883	3,639	6.7
Stout town..... Grundy.....	196	145	35.2	Waverly city..... Bremer.....	7,205	6,357	13.3
Stratford town..... Hamilton.....	710	703	1.0	Wayland town..... Henry.....	702	597	17.6
Strawberry Point town..... Webster.....	1,281	1,303	-1.7	Webb town..... Clay.....	234	236	-0.8
Struble town..... Plymouth.....	59	74	-20.3	Webster City city..... Hamilton.....	8,488	8,520	-0.4
Stuart town..... Adair.....	1,354	1,486	-8.9	Webster town..... Keokuk.....	130	137	-5.1
Sully town..... Guthrie.....	685	508	34.8	Weldon town..... Decatur.....	155	202	-23.3
Summer city..... Bremer.....	2,174	2,170	0.2	Wellman town..... Des Moines.....	977	1,085	-10.0
Superior town..... Dickinson.....	139	190	-26.8	Wellsburg town..... Grundy.....	754	827	-8.8
Sutherland town..... O'Brien.....	875	883	-0.9	Welton town..... Clinton.....	104	88	18.2
Swaledale town..... Cerro Gordo...	222	217	2.3	Wesley town..... Kosuth.....	548	514	6.6
Swan town..... Marion.....	56	168	-66.7	West Bend town..... Kosuth.....	865	910	-4.9
Svea City town..... Kosuth.....	774	805	-3.9	West Branch town..... Palo Alto.....	1,322	1,053	25.5
Swisher town..... Johnson.....	417	271	53.9	West Burlington city..... Cedar.....	3,139	2,560	22.6
Tabor town..... Fremont.....	957	909	5.3	West Chester town..... Des Moines.....	199	253	-21.3
Tama city..... Mills.....	3,000	2,925	2.6	West Des Moines city..... Washington.....	16,441	11,949	37.6
Templeton town..... Carroll.....	312	354	-11.9	Westfield town..... Polk.....	148	187	-20.9
Tennant town..... Shelby.....	93	95	-2.1	Westgate town..... Plymouth.....	204	214	-4.7
Terril town..... Dickinson.....	397	382	3.9	West Liberty city..... Fayette.....	2,296	2,042	12.4
Thayer town..... Union.....	100	101	-1.0	West Okoboji town..... Muscatine.....	210	171	22.8
Thompson town..... Winnebago.....	600	689	-12.9	Westphalia town..... Dickinson.....	121	131	-7.6
Thornburg town..... Keokuk.....	98	101	-3.0	Westpoint town..... Shelby.....	1,045	758	37.9
Thornton town..... Cerro Gordo...	410	449	-8.7	Westside town..... Lee.....	389	367	6.0
Thor town..... Humboldt.....	212	234	-9.4	West Union city..... Crawford.....	2,624	2,551	2.9
Thurman town..... Fremont.....	230	268	-14.2	What Cheer town..... Fayette.....	868	856	-9.2
Tiffin town..... Johnson.....	299	311	-3.9	Wheatland town..... Keokuk.....	832	643	29.4
Tingley town..... Ringgold.....	244	278	-12.2	Whiting town..... Clinton.....	590	595	-0.8
Tipton city..... Cedar.....	2,877	2,862	0.5	Whittemore town..... Monona.....	658	741	-11.2
Titonka town..... Kosuth.....	599	647	-7.4	Whitten town..... Kosuth.....	194	184	5.4
Toledo city..... Tama.....	2,361	2,417	-2.3	Willey town..... Hardin.....	72	80	-10.0
Toronto town..... Clinton.....	145	144	0.7	Williamsburg town..... Carroll.....	1,544	1,342	15.1
Traer town..... Tama.....	1,682	1,623	3.6	Williamson town..... Iowa.....	216	262	-17.6
Treynor town..... Pottawattamie.....	472	368	28.3	Williams town..... Lucas.....	456	490	-6.9
Tripoli town..... Bremer.....	1,345	1,179	14.1	Wilton town..... Hamilton.....	1,873	1,750	7.0
Truesdale town..... Buena Vista...	132	153	-13.7	Windsor Heights city..... Muscatine.....	6,303	4,715	33.7
Truro town..... Madison.....	359	338	6.2	Winfield town..... Polk.....	897	862	4.1
Turin town..... Monona.....	115	163	-29.4	Winterset city..... Henry.....	3,654	3,639	0.4
Udell town..... Appanoose.....	71	76	-6.6	Winthrop town..... Buchanan.....	750	649	15.6
Underwood town..... Pottawattamie.....	424	337	25.8	Wiota town..... Cass.....	171	195	-12.3
Union town..... Hardin.....	484	534	-9.4	Woden town..... Hancock.....	265	283	-6.4
Unionville town..... Appanoose.....	161	185	-13.0	Woodbine town..... Harrison.....	1,349	1,304	3.5
University Heights town..... Johnson.....	1,265	841	50.4	Woodburn town..... Clarke.....	186	202	-7.9
University Park town..... Mahaaska.....	534	569	-6.2	Woodward town..... Dallas.....	1,010	967	4.4
Urbana town..... Benton.....	552	544	1.5	Woolstock town..... Wright.....	222	269	-17.5
Urbandale city..... Polk.....	14,434	5,821	148.0	Worthington town..... Dubuque.....	365	360	1.4
Ursula town..... Monona.....	512	511	0.2	Wyoming town..... Jones.....	746	797	-6.4
Vail town..... Crawford.....	486	473	2.7	Yale town..... Guthrie.....	301	290	15.8
Valeria town..... Jasper.....	96	76	26.3	Yetter town..... Calhoun.....	47	85	-44.7
Van Horne town..... Benton.....	613	584	10.6	Yorktown town..... Page.....	105	150	-30.0
Van Meter town..... Dallas.....	464	385	20.5	Zearing town..... Story.....	535	528	1.3
Van Wert town..... Decatur.....	244	253	-3.6	Zwingle town..... Dubuque.....	98	110	-12.7

Population of Counties: 1970 and 1960

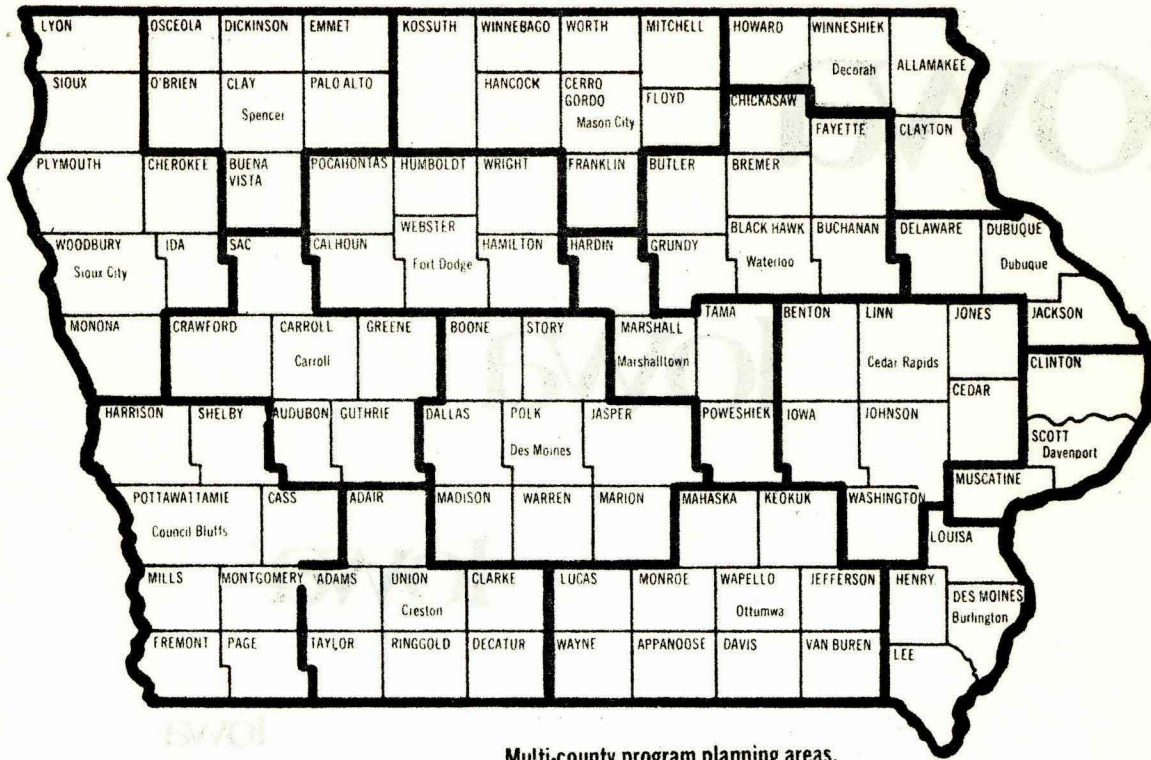
<u>County</u>	<u>1970 Population</u>	<u>1960 Population</u>	<u>Percent change, 1960 to 1970</u>
The State	2,825,041	2,757,537	2.4
Adair	9,487	10,893	-12.9
Adams	6,322	7,468	-15.3
Allamakee	14,968	15,982	- 6.3
Appanoose	15,007	16,015	- 6.3
Audubon	9,595	10,919	-12.1
Benton	22,885	23,422	- 2.3
Black Hawk	132,916	122,482	8.5
Boone	26,470	28,037	- 5.6
Bremer	22,737	21,108	7.7
Buchanan	21,762	22,293	- 2.4
Buena Vista	20,693	21,189	- 2.3
Butler	16,953	17,467	- 2.9
Calhoun	14,287	15,923	-10.3
Carroll	22,912	23,431	- 2.2
Cass	17,007	17,919	- 5.1
Cedar	17,655	17,791	- 0.8
Cerro Gordo	49,223	49,894	- 1.3
Cherokee	17,269	18,598	- 7.1
Chickasaw	14,969	15,034	- 0.4
Clarke	7,581	8,222	- 7.8
Clay	18,464	18,504	- 0.2
Clayton	20,606	21,962	- 6.2
Clinton	56,749	55,060	3.1
Crawford	19,198	18,569	3.4
Dallas	26,085	24,123	8.1
Davis	8,207	9,199	-10.8
Decatur	9,737	10,539	- 7.6
Delaware	18,770	18,483	1.6
Des Moines	46,982	44,605	5.3
Dickinson	12,565	12,574	- 0.1
Dubuque	90,609	80,048	13.2
Emmet	14,009	14,871	- 5.8
Fayette	26,898	28,581	- 5.9
Floyd	19,860	21,102	- 5.9
Franklin	13,255	15,472	-14.3
Fremont	9,282	10,282	- 9.7
Greene	12,716	14,379	-11.6
Grundy	14,119	14,132	- 0.1
Guthrie	12,243	13,607	-10.0
Hamilton	18,383	20,032	- 8.2

<u>County</u>	<u>1970 Population</u>	<u>1960 Population</u>	<u>Percent change, 1960 to 1970</u>
Hancock	13,492	14,604	- 7.6
Hardin	22,248	22,533	- 1.3
Harrison	16,240	17,600	- 7.7
Henry	18,114	18,187	- 0.4
Howard	11,442	12,734	-10.1
Humboldt	12,519	13,156	- 4.8
Ida	9,283	10,269	- 9.6
Iowa	15,419	16,396	- 6.0
Jackson	20,839	20,754	0.4
Jasper	35,425	35,282	0.4
Jefferson	15,774	15,818	- 0.3
Johnson	72,127	53,663	34.4
Jones	19,868	20,693	- 4.0
Keokuk	13,943	15,492	-10.0
Kossuth	22,937	25,314	- 9.4
Lee	42,996	44,207	- 2.7
Linn	163,213	136,899	19.2
Louisa	10,682	10,290	3.8
Lucas	10,163	10,923	- 7.0
Lyon	13,340	14,468	- 7.8
Madison	11,558	12,295	- 6.0
Mahaska	22,177	23,602	- 6.0
Marion	26,352	25,886	1.8
Marshall	41,076	37,984	8.1
Mills	11,832	13,050	- 9.3
Mitchell	13,108	14,043	- 6.7
Monona	12,069	13,916	-13.3
Monroe	9,357	10,463	-10.6
Montgomery	12,781	14,467	-11.7
Muscatine	37,181	33,840	9.9
O'Brien	17,522	18,840	- 7.0
Osceola	8,555	10,064	-15.0
Page	18,537	21,023	-11.8
Palo Alto	13,289	14,736	- 9.8
Plymouth	24,322	23,906	1.7
Pocahontas	12,757	14,234	-10.4
Polk	286,101	266,315	7.4
Pottawattamie	86,991	83,102	4.7
Poweshiek	18,803	19,300	- 2.6
Ringgold	6,373	7,910	-19.4
Sac	15,573	17,007	- 8.4
Scott	142,687	119,067	19.8
Shelby	15,528	15,825	- 1.9
Sioux	27,996	26,375	6.1
Story	62,783	49,327	27.3
Tama	20,147	21,413	- 5.9

<u>County</u>	<u>1970 Population</u>	<u>1960 Population</u>	<u>Percent change, 1960 to 1970</u>
Taylor	8,790	10,288	-14.6
Union	13,557	13,712	- 1.1
Van Buren	8,643	9,778	-11.6
Wapello	42,149	46,126	- 8.6
Warren	27,432	20,829	31.7
Washington	18,967	19,406	- 2.3
Wayne	8,405	9,800	-14.2
Webster	48,391	47,810	1.2
Winnebago	12,990	13,099	- 0.8
Winneshiek	21,758	21,651	0.5
Woodbury	103,052	107,849	- 4.4
Worth	8,968	10,259	-12.6
Wright	17,294	19,447	-11.1



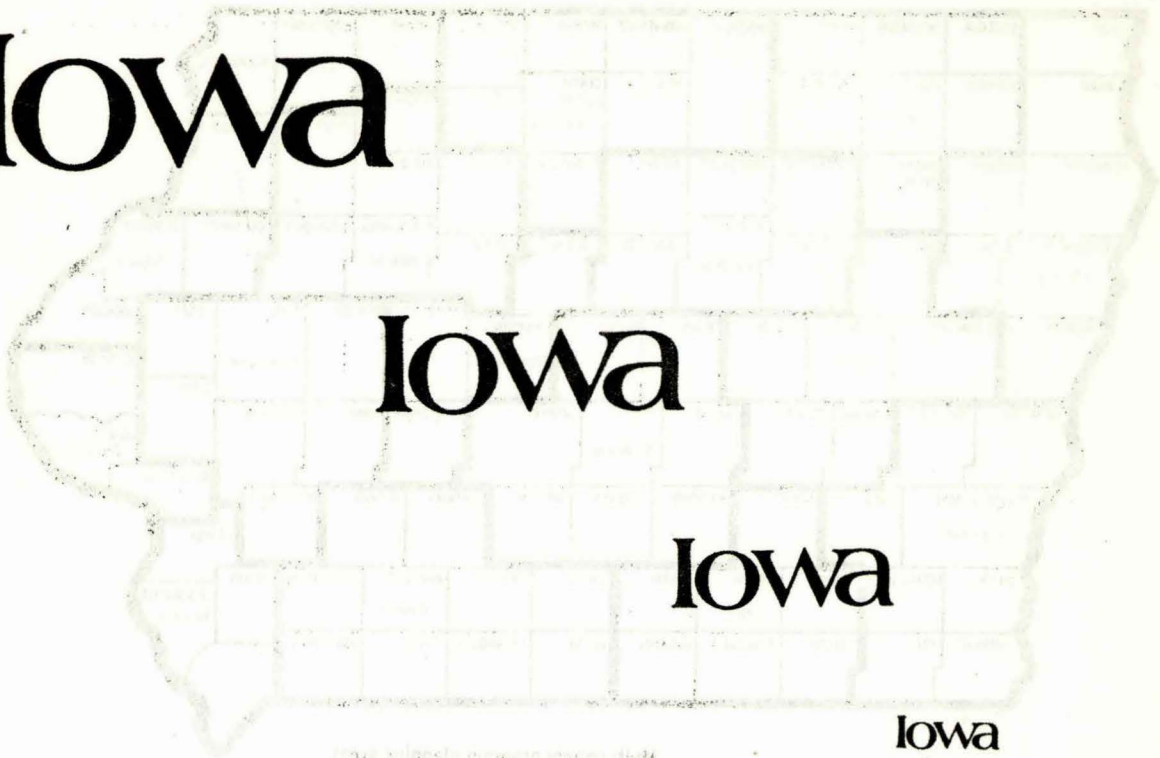
Iowa's 16 Planning Areas



Multi-county program planning areas.

	1970 Population	1960 Population	Population Change	
			Number	%
Decorah Area	68,774	72,329	-3,555	-4.9
Mason City Area	153,833	163,787	-9,954	-6.1
Spencer Area	105,097	110,778	-5,681	-5.1
Sioux City Area	207,331	215,381	-8,050	-3.7
Ft. Dodge Area	123,631	130,602	-6,971	-5.3
Marshalltown Area	102,274	101,230	1,044	1.0
Waterloo Area	250,354	241,097	9,257	3.8
Dubuque Area	130,218	119,285	10,933	9.2
Davenport Area	236,617	207,967	2,865	13.8
Cedar Rapids Area	330,134	288,270	41,864	14.5
Des Moines Area	502,206	462,094	40,112	8.7
Carroll Area	92,237	97,912	-5,675	-5.8
Council Bluffs Area	188,198	193,268	-5,070	-2.6
Creston Area	61,847	69,032	-7,185	-10.4
Ottumwa Area	153,825	167,216	-13,391	-8.0
Burlington Area	118,774	117,289	1,485	1.3


Iowa



Iowa

Iowa

Iowa



a place to grow

a place to grow

a place to grow

Population Change

Year	Population
1979	2,500
1978	2,500
1977	2,500
1976	2,500
1975	2,500
1974	2,500
1973	2,500
1972	2,500
1971	2,500
1970	2,500
1969	2,500
1968	2,500
1967	2,500
1966	2,500
1965	2,500
1964	2,500
1963	2,500
1962	2,500
1961	2,500
1960	2,500
1959	2,500
1958	2,500
1957	2,500
1956	2,500
1955	2,500
1954	2,500
1953	2,500
1952	2,500
1951	2,500
1950	2,500

Year	Population
1979	2,500
1978	2,500
1977	2,500
1976	2,500
1975	2,500
1974	2,500
1973	2,500
1972	2,500
1971	2,500
1970	2,500
1969	2,500
1968	2,500
1967	2,500
1966	2,500
1965	2,500
1964	2,500
1963	2,500
1962	2,500
1961	2,500
1960	2,500
1959	2,500
1958	2,500
1957	2,500
1956	2,500
1955	2,500
1954	2,500
1953	2,500
1952	2,500
1951	2,500
1950	2,500

Year	Population
1979	2,500
1978	2,500
1977	2,500
1976	2,500
1975	2,500
1974	2,500
1973	2,500
1972	2,500
1971	2,500
1970	2,500
1969	2,500
1968	2,500
1967	2,500
1966	2,500
1965	2,500
1964	2,500
1963	2,500
1962	2,500
1961	2,500
1960	2,500
1959	2,500
1958	2,500
1957	2,500
1956	2,500
1955	2,500
1954	2,500
1953	2,500
1952	2,500
1951	2,500
1950	2,500

STATE LIBRARY OF IOWA



3 1723 02117 0659