F
627
.M64
P76
1977

PROPOSED IOWA SEGMENTS

GREAT RIVER ROAD



PLANNING AND RESEARCH DIVISION
OFFICE OF PROGRAM MANAGEMENT

MARCH 1977

IOWA GREAT RIVER ROAD

The enclosed maps and tables define the basic location of the two segments of the Great River Road authorized for Iowa in the Federal Highway Program Manual, Volume 6, Chapter 9, Section 15, dated October 8, 1976. Paragraph 4, Section d requires that each state shall submit for approval the specific location of its segments between designated control points.

This submittal is preliminary. The specific locations in some areas where construction will be necessary must await studies related to archeological, historical and scientific areas as well as engineering concepts.

The above section provides that access spurs may be included to areas of interest and scenic enhancement proximate to the Mississippi River not reasonably accessible over the existing Federal-aid highway network. Identification of such spurs is in progress and none are included in this request. A supplemental request for route approval of spurs will be made when preliminary studies are complete.

The tables list the component sections which are identified on the map. The approximate mileage of each section is listed as well as the identity of the federal-aid system on which it is located, if any.

Great River Road

Dubuque to Lansing

County	55
State	31
City	0
Gravel	33

86 Miles

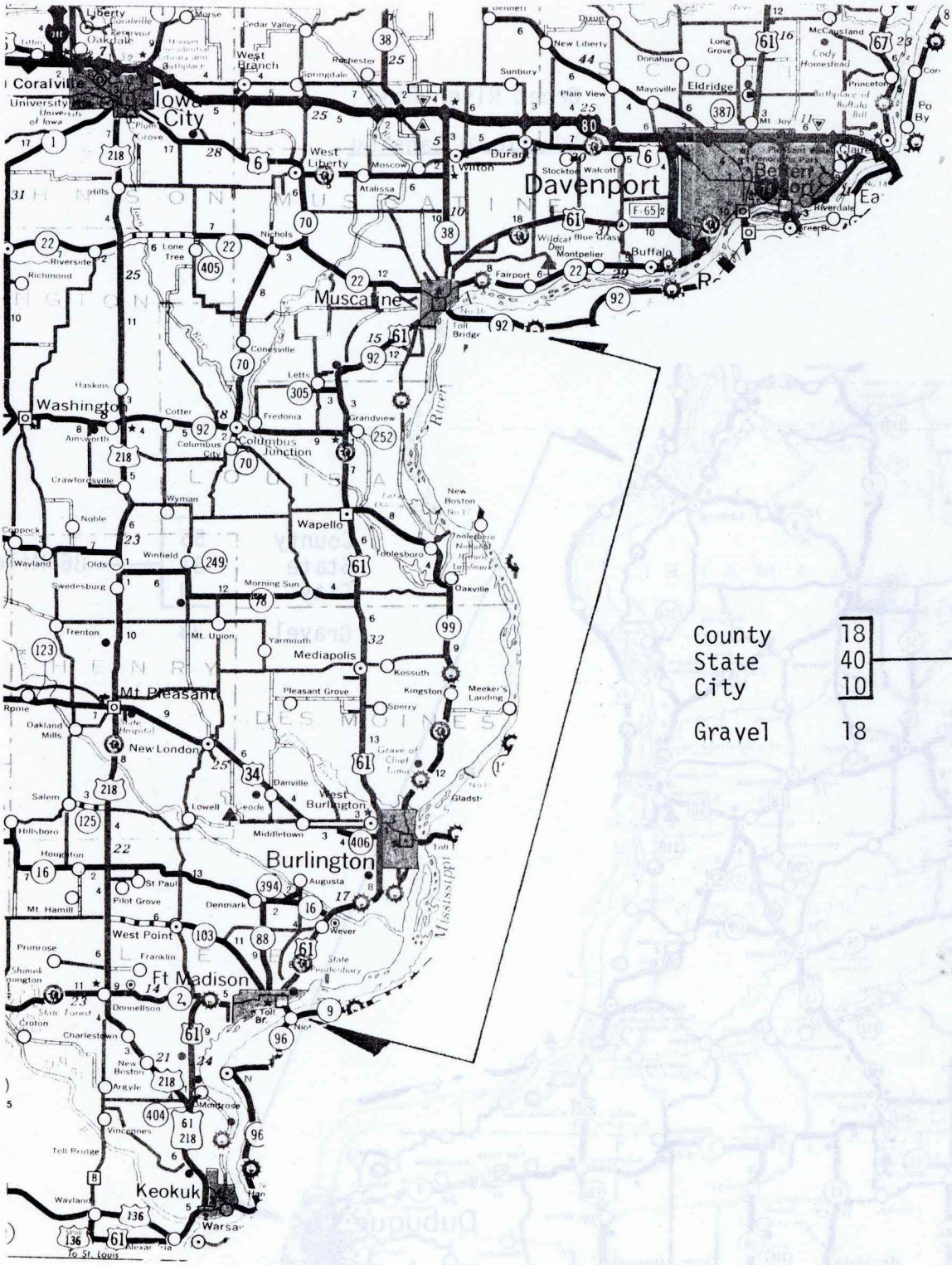

Great River Road

Fort Madison to Muscatine

Great River Road
Tabulation of Route Sections

South Segment: Fort Madison to Muscatine

County	Federal-Aid Route No.	Jurisdiction	Approximate Mileage Paved	Approximate Mileage Unpaved	Route Section
Lee	FAP61	State	8.4	-	S-1
Des Moines	FAP61	State	3.2	-	S-2
	FAS7797	County	0.8	-	S-3
	FAUS061	Burlington	3.0	-	S-4
	Non-FA	Burlington	-	0.6	S-5
	FAUS081	Burlington	2.4	-	S-6
	FAP99	State	19.2	-	S-7
Louisa	FAP99	State	6.4	-	S-8
	FAS8028(?)	County(?)	-	3.7	S-9
	FAS8028	County	-	4.0	S-10
	Non-FA	County	-	1.9	S-11
	FAS8028	County	-	6.3	S-12
Muscatine	FAS8028	County	-	1.5	S-13
	FAUS4945	Muscatine	4.2	-	S-14
	FAP92	State	2.5	-	S-15
		Subtotals	50.1	18.0	
			68.1		
North Segment: Dubuque to Lansing					
Dubuque	FAP20	State	0.6	-	N-1
	FAP52	State	5.9	-	N-2
	Non-FA	County	-	6.5	N-3
	FAS1715	County	7.2	1.0	N-4
Clayton	FAS1715	County	3.0	8.4	N-5
	FAP52	State	7.8	-	N-6
	FAS1792	County	1.0	13.9	N-7
	FAP340	State	1.7	-	N-8
	FAP18	State	1.8	-	N-9
	FAP76	State	2.5	-	N-10
Allamakee	FAP76	State	4.0	-	N-11
	FAP364	State	6.4	-	N-12
	FAS1804	County	11.2	3.0	N-13
	FAP9	State	0.3	-	N-14
		Subtotals	53.4	32.8	
			86.2		
		Totals	103.5	50.8	
			154.3		

Miles By Jurisdiction:

State	70.7
County	73.4
City	10.2
	154.3

GREEN BAY
CONCORDIA
SPRING GROVE
Burlington Island
STATE FARM
A.T.& S.F. RY. TO BUSHNELL
WEVER
BURLINGTON
MUNICIPAL AIRPORT
S 0 0 1
S 1 8.4 2
S 2 11.6 3
S 3 12.4 4
S 4 15.4 5
S 5 16.0 6
LEGEND
FEDERAL AID PRIMARY SYSTEM
FEDERAL AID SECONDARY SYSTEM
FEDERAL AID URBAN SYSTEM
NON-FEDERAL AID CONNECTOR SECTIONS
ROUTE SECTIONS
POST MILEAGE
SCALE: 1" = 1 MILE
GREAT RIVER ROAD
IOWA SEGMENTS
SHEET 1 OF 11

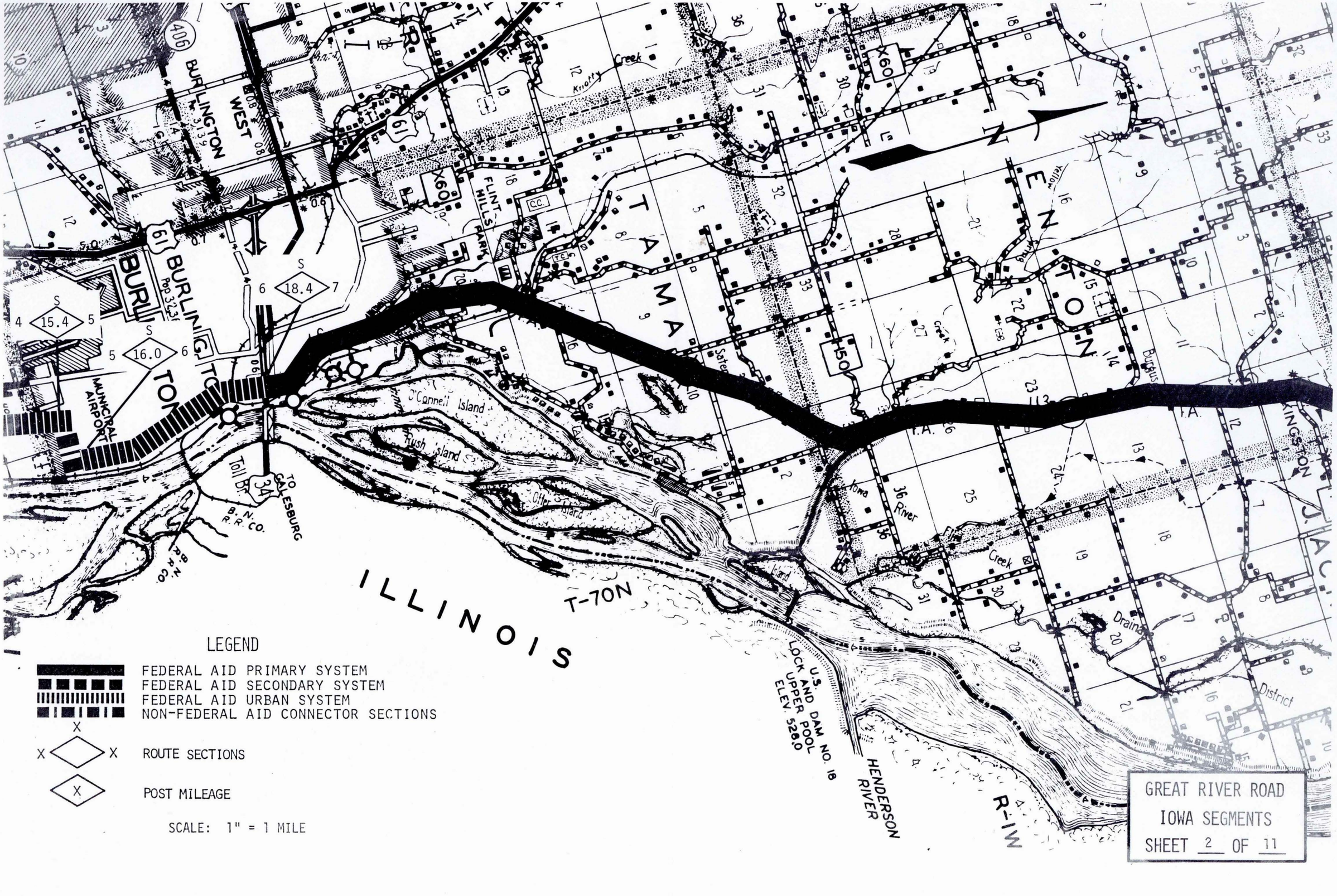

LEGEND

- FEDERAL AID PRIMARY SYSTEM
- FEDERAL AID SECONDARY SYSTEM
- FEDERAL AID URBAN SYSTEM
- NON-FEDERAL AID CONNECTOR SECTIONS
- X — ROUTE SECTIONS
- X — POST MILEAGE

SCALE: 1" = 1 MILE

GREAT RIVER ROAD
IOWA SEGMENTS
SHEET 2 OF 11

GREAT RIVER ROAD
IOWA SEGMENTS
SHEET 3 OF 11

Toll Ferry

RIVER

Wapello

KEEVERS LAKE

TOOLESBORO

SPITZNOGLE LAKE

WILSON LAKE

ELRICK

NORTH FIELD

OAKVILLE

Hwy 369

ELLIOT

District No. 16

Iowa River

Flint Creek Levee

IOWA SLOUGH

IOWA SLOUGH LAKE

Flint Creek Levee District No. 16

Island

ALLEN GREEN REFUGE

WILLOW LAKE

HURON

KINGSTON

JACKSON

NEWTON

Hawkeye

Burgus

X71

H22

H28

H38

H40

I.A.

N

S

E

W

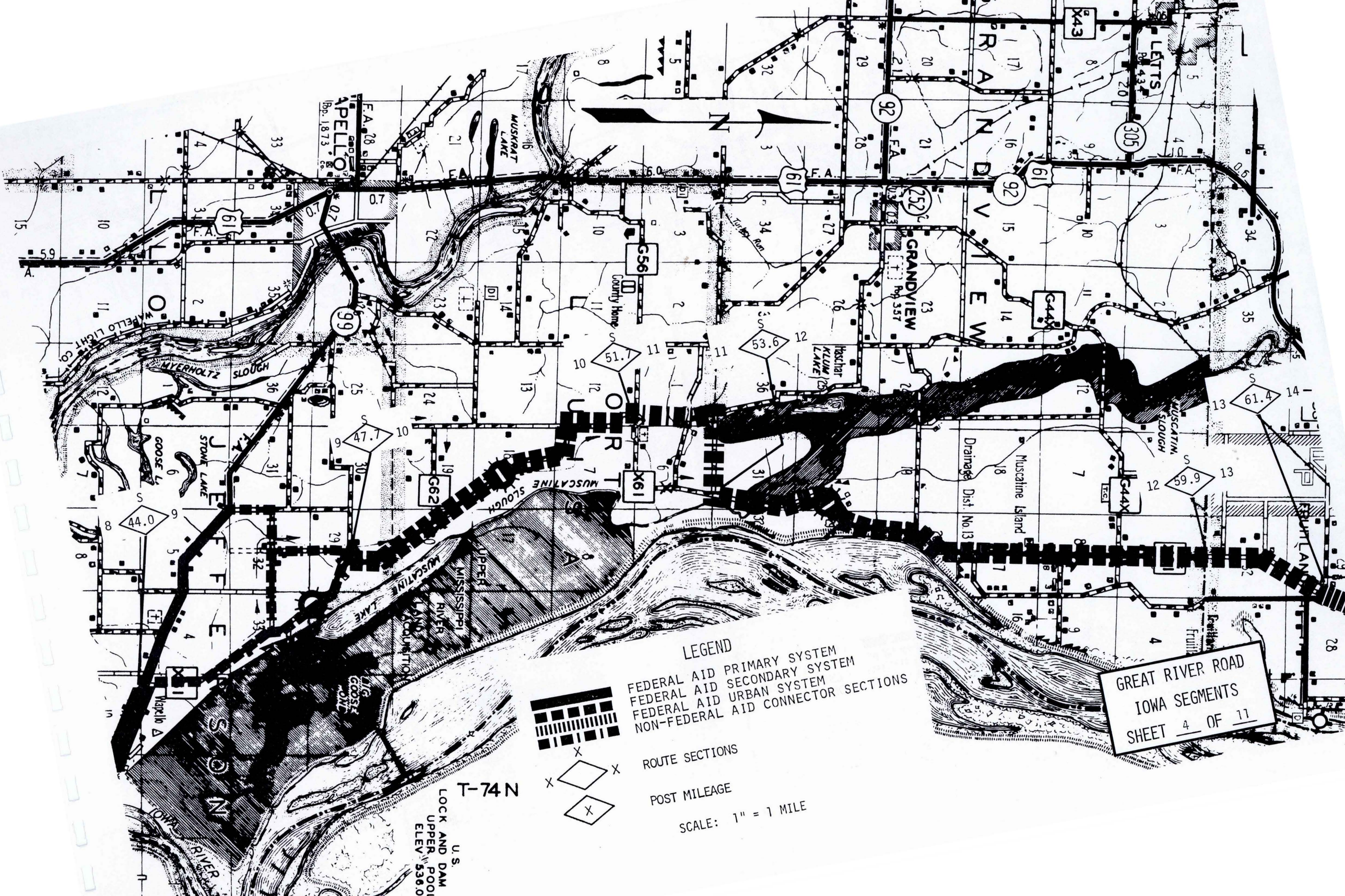
GREAT RIVER ROAD
IOWA SEGMENTS
SHEET 4 OF 11
LEGEND
FEDERAL AID PRIMARY SYSTEM
FEDERAL AID SECONDARY SYSTEM
FEDERAL AID URBAN SYSTEM
NON-FEDERAL AID CONNECTOR SECTIONS
ROUTE SECTIONS
POST MILEAGE
SCALE: 1" = 1 MILE
T-74 N
U.S. LOCK AND DAM
UPPER POOL
ELEV. 536.0
APELLO
Pop. 1,873
GRANDVIEW
Pop. 357
LETTS
Pop. 434
MUSKRAT LAKE
MYERHOLTZ SLOUGH
WAPELLO LIGHT CO.
GOOSE L.
STONE LAKE
MUSCATINE SLOUGH
MUSCATINE LAKE
UPPER MISSISSIPPI RIVER
LAND ACQUISITION
BIG GOOSE POND
IOWA RIVER
Wapello
County Home
Turkey Run
Haschar
KLUM LAKE
Drainage Dist. No. 13
Muscatine Island
MUSCATINE SLOUGH
FRUITLAND
Fruitland
51.7
53.6
47.7
44.0
61.4
59.9
G56
G62
G44X
X61
X43
X1
92
61
99
305
252

LEGEND

- FEDERAL AID PRIMARY SYSTEM
- FEDERAL AID SECONDARY SYSTEM
- FEDERAL AID URBAN SYSTEM
- NON-FEDERAL AID CONNECTOR SECTIONS

X
X ◇ X ROUTE SECTIONS

◇ X POST MILEAGE

SCALE: 1" = 1 MILE

GREAT RIVER ROAD
IOWA SEGMENTS
SHEET 5 OF 11

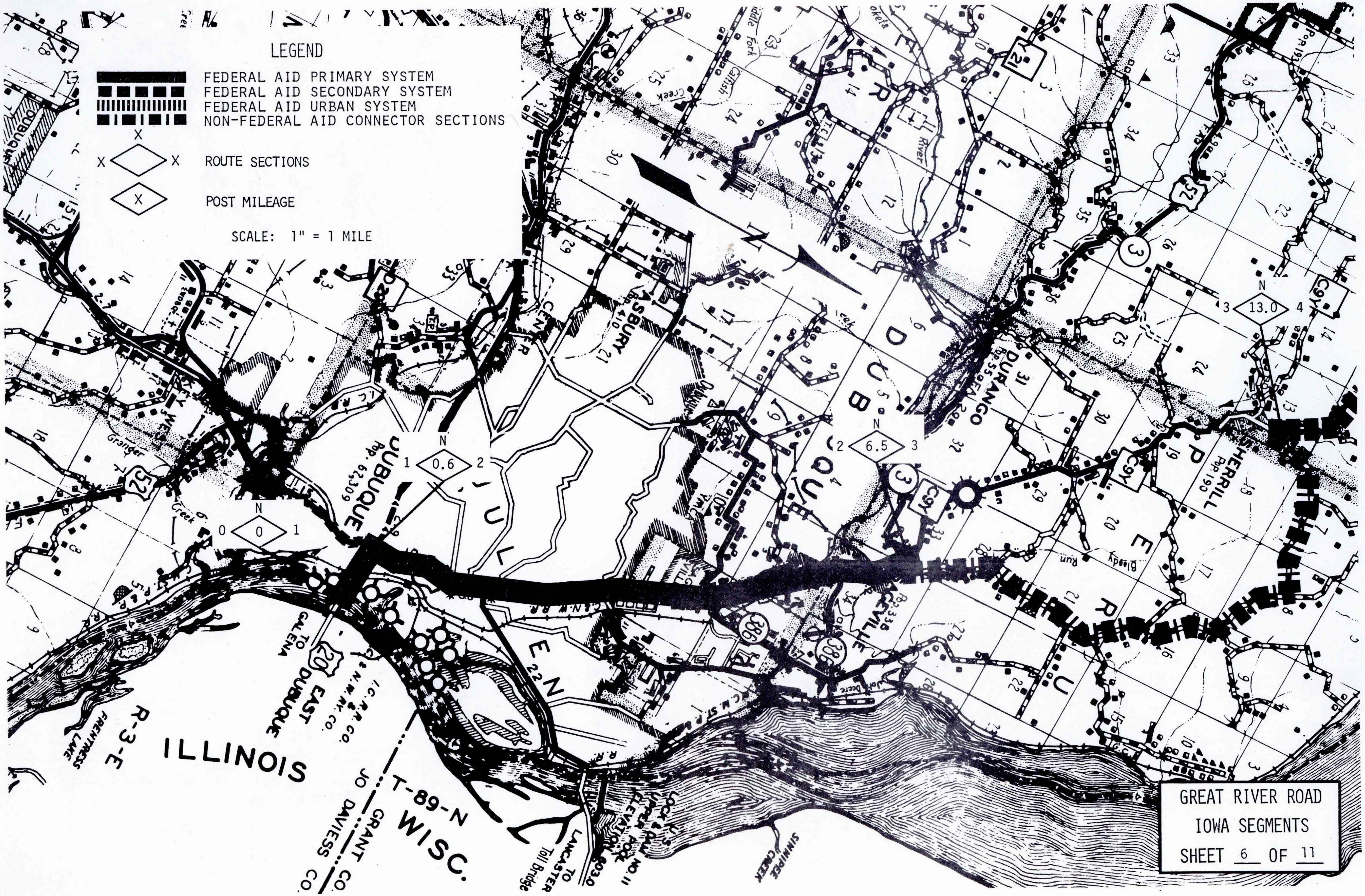
LEGEND
FEDERAL AID PRIMARY SYSTEM
FEDERAL AID SECONDARY SYSTEM
FEDERAL AID URBAN SYSTEM
NON-FEDERAL AID CONNECTOR SECTIONS
ROUTE SECTIONS
POST MILEAGE
SCALE: 1" = 1 MILE
N
0
0
1
N
1
0.6
2
N
2
6.5
3
N
3
13.0
4
DUBUQUE
Pop. 62,309
ASBURY
Pop. 410
DURANGO
Pop. 55 FA
SHERRILL
Pop. 190
SAGEVILLE
Pop. 336
EAST DUBUQUE
TO GALENA
ILLINOIS
WISC.
T-89-N
R-3-E
GRANT CO.
JO DAVIESS CO.
FRENTRESS LAKE
TO LANCASTER
Toll Bridge
LOCK & DAM NO. 11
SINNIPEE CREEK
Bloody Run
Granger Creek
Catfish Creek
Middle Fork
Little Maquoketa River
C9Y
Y21
I.C.R.R. CO.
C.&N.W. RY. CO.
C.&N.W. R.R.
C.M.ST.P.&P.
GREAT RIVER ROAD
IOWA SEGMENTS
SHEET 6 OF 11

LEGEND

FEDERAL AID PRIMARY SYSTEM
FEDERAL AID SECONDARY SYSTEM
FEDERAL AID URBAN SYSTEM
NON-FEDERAL AID CONNECTOR SECTIONS

X

X — X ROUTE SECTIONS

X POST MILEAGE

SCALE: 1" = 1 MILE

WISCONSIN

R-1-E

T-9-N

MISSISSIPPI RIVER DATA
DEPARTMENT, CORPS OF ENGINEERS
SURVEY OF 1929, 1930

GREAT RIVER ROAD
IOWA SEGMENTS
SHEET 7 OF 11

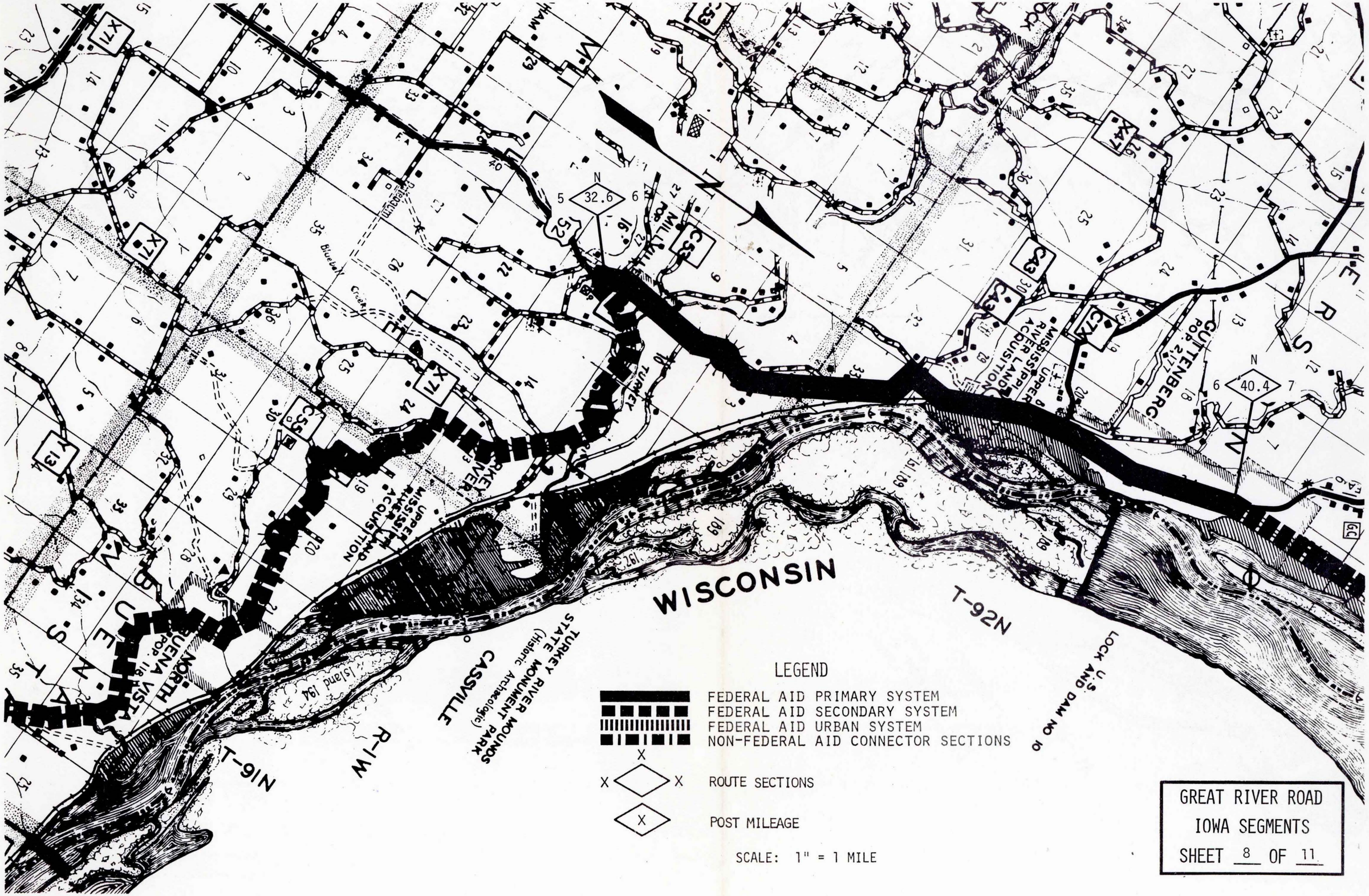

LEGEND

- FEDERAL AID PRIMARY SYSTEM
- FEDERAL AID SECONDARY SYSTEM
- FEDERAL AID URBAN SYSTEM
- NON-FEDERAL AID CONNECTOR SECTIONS

X

X ◇ X ROUTE SECTIONS

◇ X POST MILEAGE

SCALE: 1" = 1 MILE

GREAT RIVER ROAD
IOWA SEGMENTS
SHEET 8 OF 11

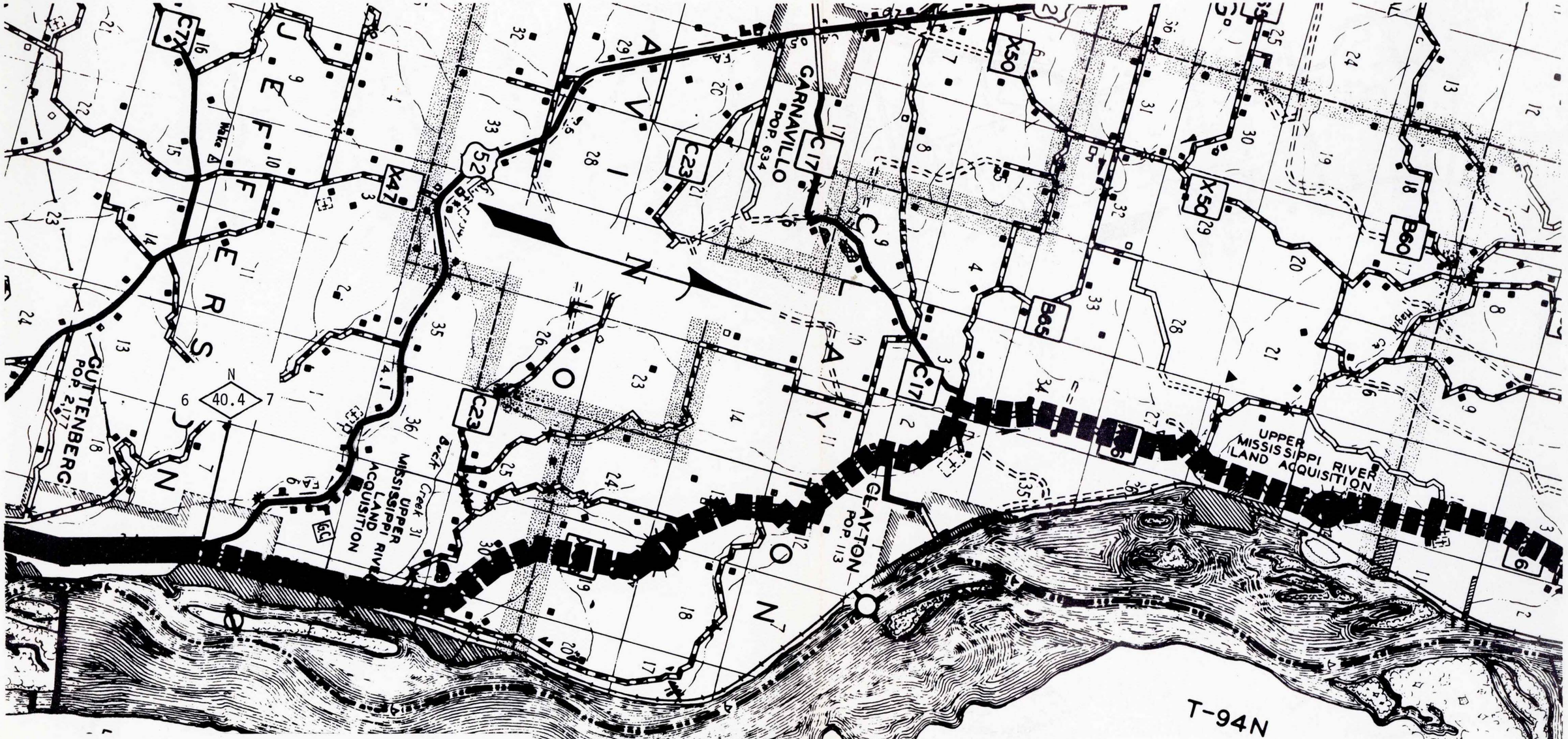

LEGEND

- FEDERAL AID PRIMARY SYSTEM
- FEDERAL AID SECONDARY SYSTEM
- FEDERAL AID URBAN SYSTEM
- NON-FEDERAL AID CONNECTOR SECTIONS

X

X ◇ X — ROUTE SECTIONS

◇ X — POST MILEAGE

SCALE: 1" = 1 MILE

GREAT RIVER ROAD
IOWA SEGMENTS
SHEET 9 OF 11

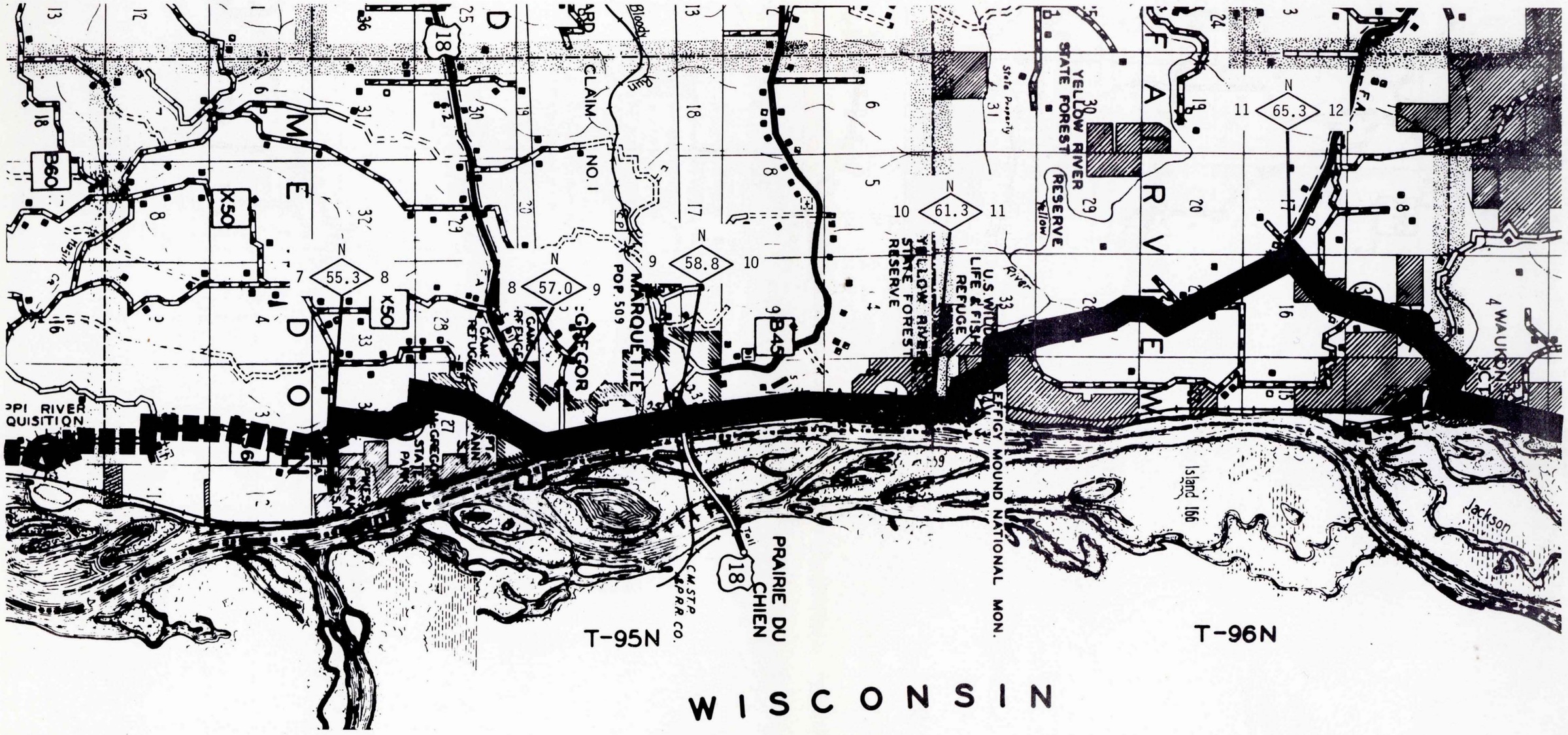

LEGEND

- FEDERAL AID PRIMARY SYSTEM
- FEDERAL AID SECONDARY SYSTEM
- FEDERAL AID URBAN SYSTEM
- NON-FEDERAL AID CONNECTOR SECTIONS

X / X X / X — ROUTE SECTIONS

X — POST MILEAGE

SCALE: 1" = 1 MILE

GREAT RIVER ROAD
IOWA SEGMENTS
SHEET 10 OF 11

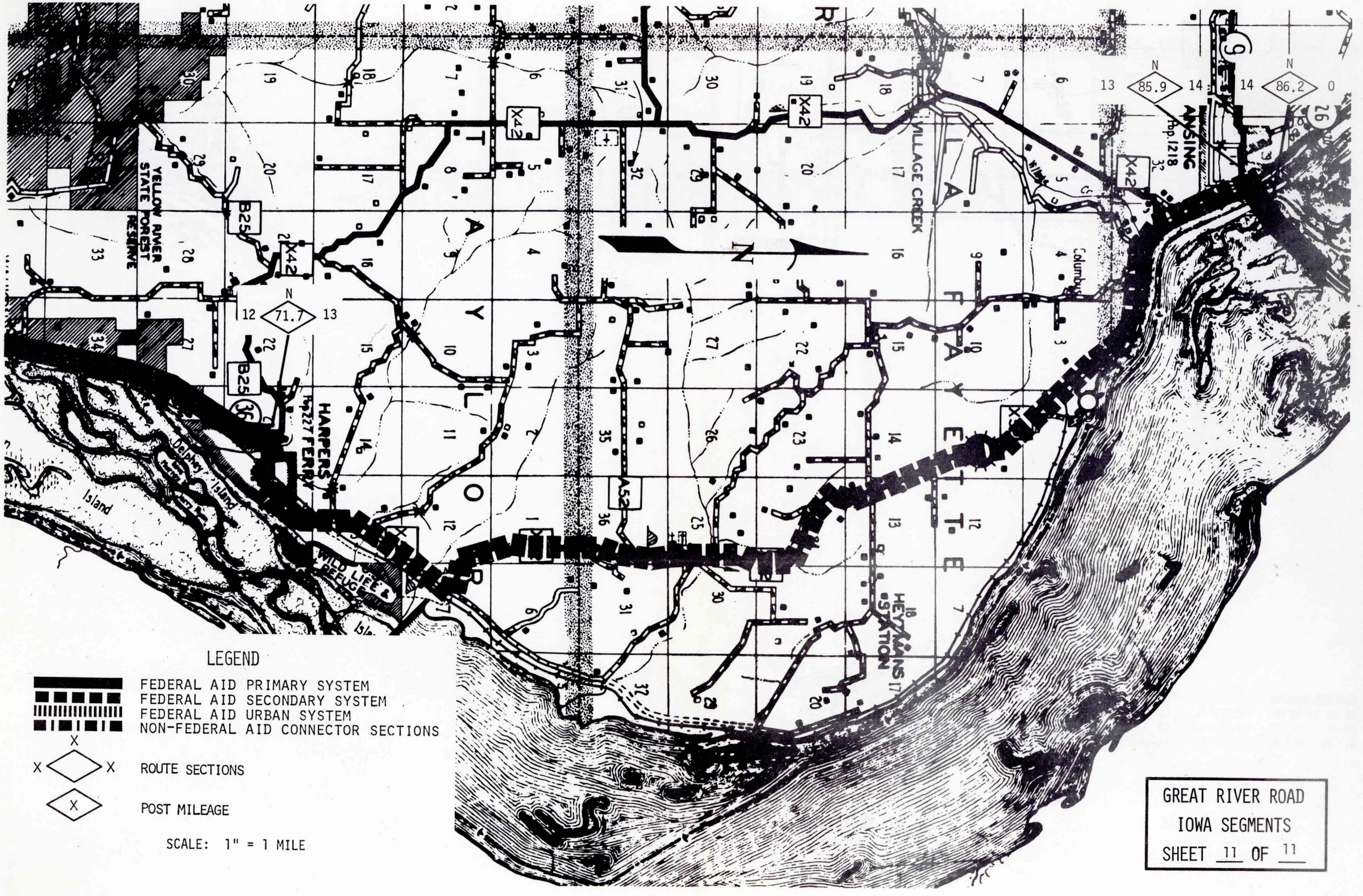

LEGEND

FEDERAL AID PRIMARY SYSTEM
FEDERAL AID SECONDARY SYSTEM
FEDERAL AID URBAN SYSTEM
NON-FEDERAL AID CONNECTOR SECTIONS

X
X X X ROUTE SECTIONS

X POST MILEAGE

SCALE: 1" = 1 MILE

GREAT RIVER ROAD
IOWA SEGMENTS
SHEET 11 OF 11

STATE LIBRARY OF IOWA
3 1723 02054 2619