

*Andresen 1966*

G  
1431  
.P2  
M35  
1966

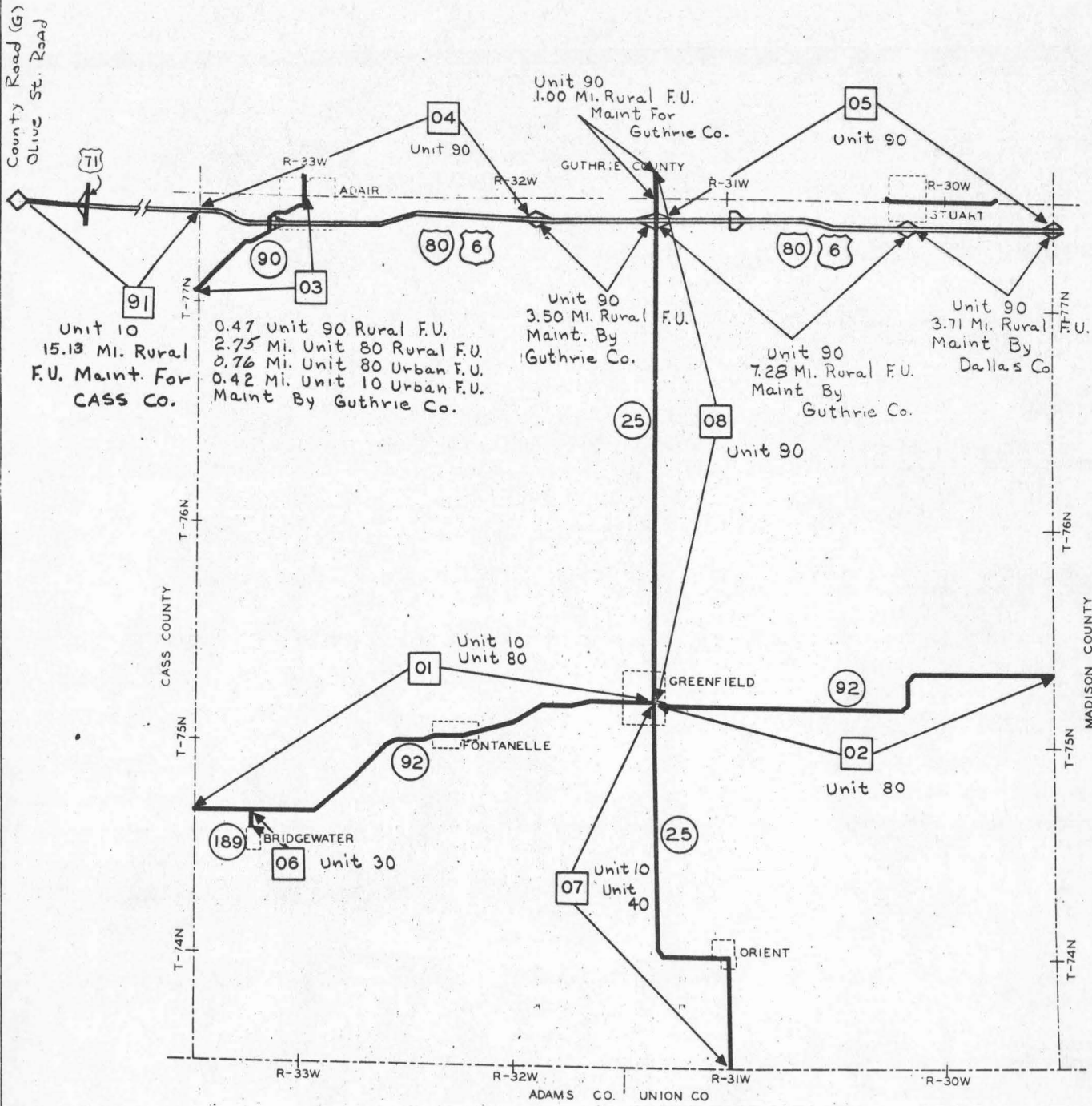
Iowa State Highway Commission

# Maintenance Control Sections





# ADAIR COUNTY

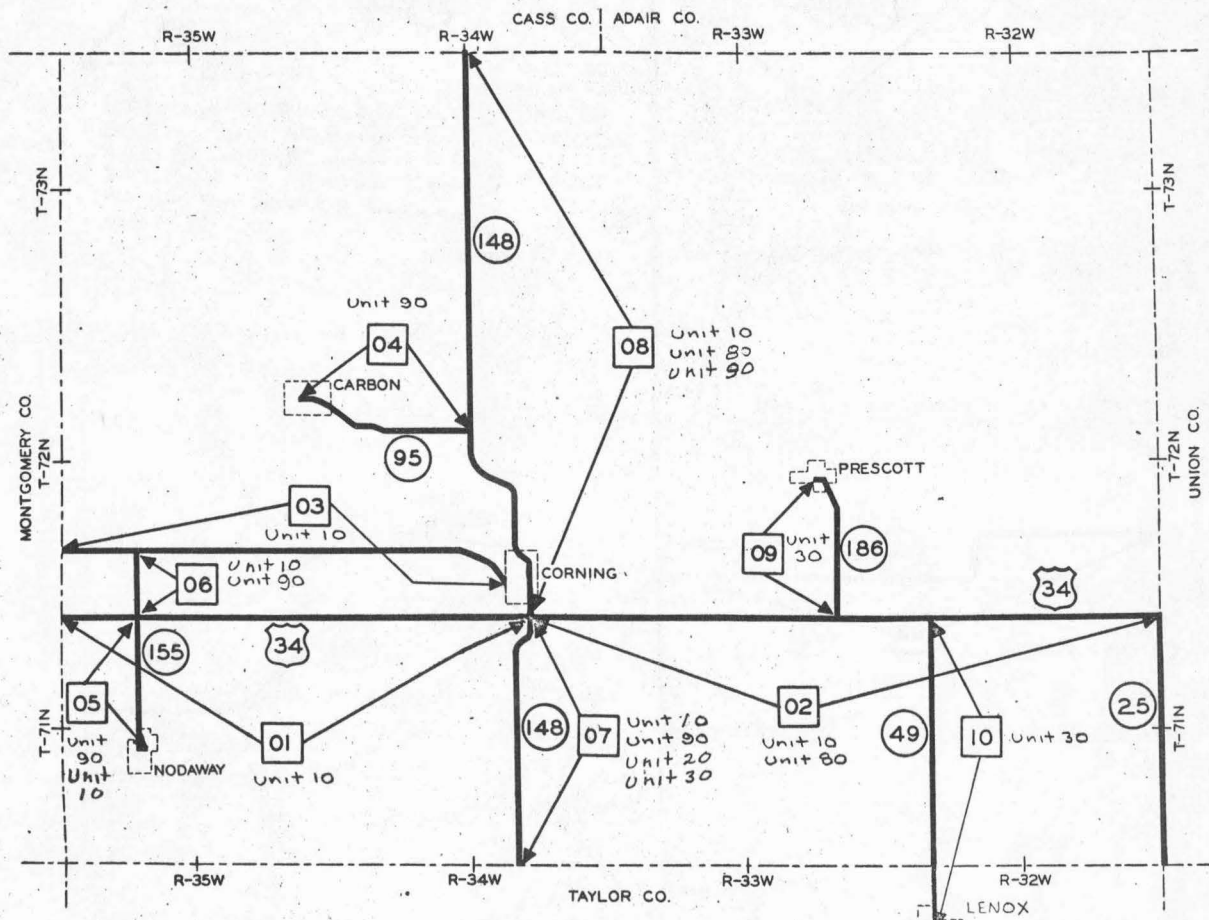





ES	CO	CTL SECT	UN IT	FOR UNIT	AGE	18	RURAL MILES	20	BY WIDTH	22	24	URBAN MILES	TOTAL MILES	DIVIDED RURAL	URBAN	FRONTAGE ROADS	RAMP X-OVER
44	01	0100	10	.00		.00	.00		7.51	.00		.39	7.90	.00	.00	.00	.00
44	01	0100	80	.00		4.15	.00		.00	.00		1.82	5.97	.00	.00	.00	.00
44	01	0200	80	.00		11.58	.00		.00	.00		.24	11.82	.00	.00	.00	.00
44	01	0300	10	.42-		.00	.00		.00	.00		.00	.00	.00	.00	.00	.00
44	01	0300	80	3.51-		.00	.00		.00	.00		.00	.00	.00	.00	.00	.00
44	01	0300	90	.47-		.00	.00		.00	.00		.00	.00	.00	.00	.00	.00
44	01	0400	90	3.50-		.00	.00		.00	7.97		1.49	9.46	7.97	1.49	.00	1.51
44	01	0500	90	10.99-		.00	.00		.00	.00		.00	.00	.00	.00	.00	.00
44	01	0600	30	.00		.00	.00		.49	.00		.51	1.00	.00	.00	.00	.00
44	01	0700	10	.00		.37	.00		.00	.00		.37	.74	.00	.00	.00	.00
44	01	0700	40	.00		.00	.00		.00	10.63		.60	11.23	.00	.00	.00	.00
44	01	0800	90	1.00		.00	.00		13.65	.28		.90	14.83	.00	.00	.00	.00
44	01	9100	10	15.13		.00	.00		.00	15.13		.00	15.13	15.13	.00	.00	2.91
						16.10	.00		21.65	34.01		6.32	78.08	23.10	1.49	.00	4.51



# ADAMS COUNTY



0.95 Mi. Rural F.U.  
 0.13 Mi. Urban F.U.  
 Maint. For Taylor Co.



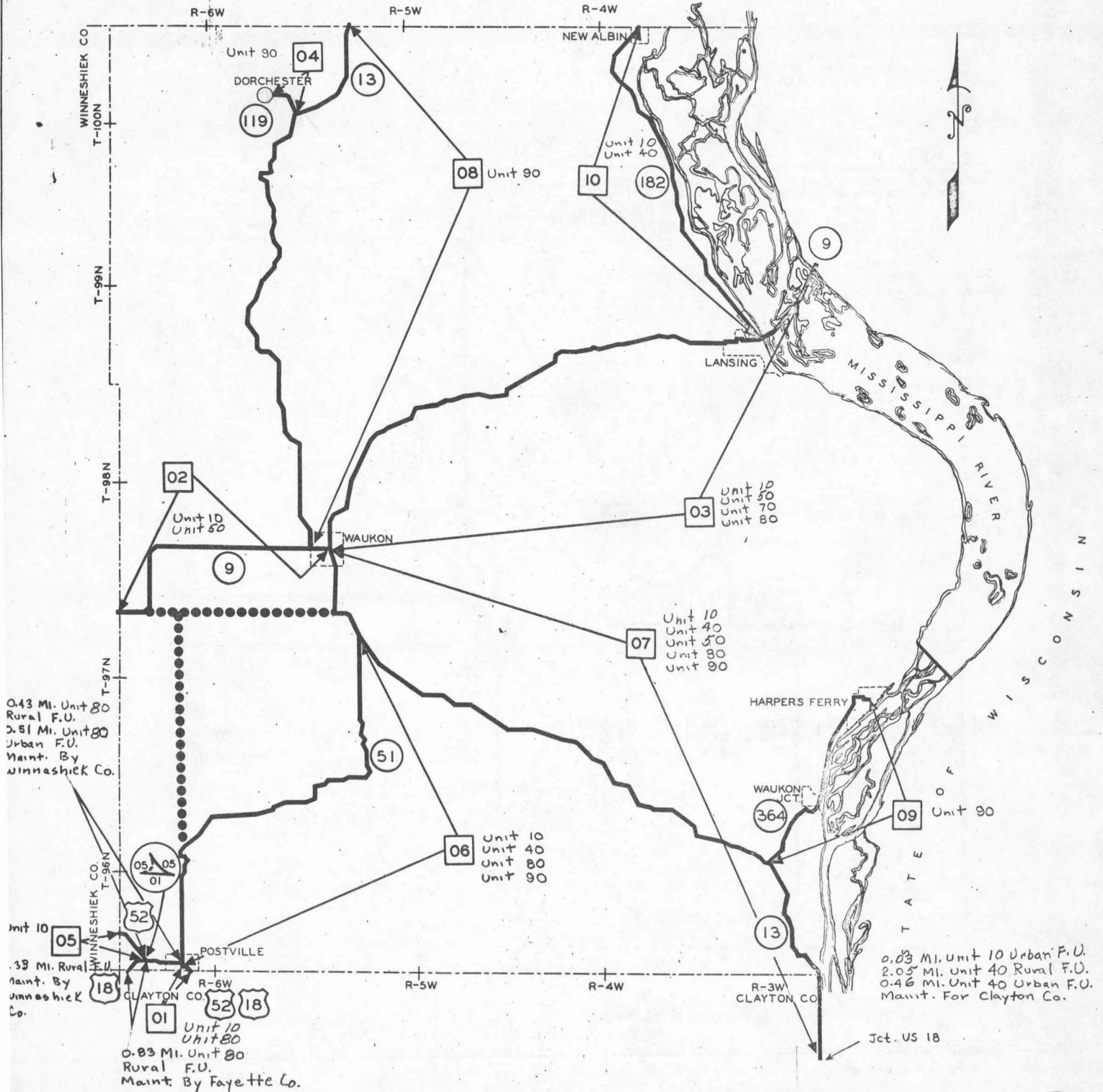


RES	CO	CTL SECT	UN IT	FOR UNIT	AGE	RURAL MILES BY WIDTH				URBAN MILES	TOTAL MILES	DIVIDED		FRONTAGE ROADS	RAMPS X-OVER
						18	20	22	24			RURAL	URBAN		
43	02	0100	10	.00		.11	.00	.00	10.11	.00	10.22	.00	.00	.00	.00
43	02	0200	10	.00		2.36	.00	.00	1.40	.00	3.76	.00	.00	.00	.00
43	02	0200	80	.00		3.00	.00	.00	6.98	.00	9.98	.00	.00	.00	.00
43	02	0201	10	.00		.00	.00	.11	.13	.00	.24	.00	.00	.00	.00
43	02	0201	80	.00		.50	.00	.00	.00	.00	.50	.00	.00	.00	.00
43	02	0300	10	.00		10.04	.00	.00	.00	.00	10.04	.00	.00	.00	.00
43	02	0400	90	.00		.00	.00	.00	3.15	.55	3.70	.00	.00	.00	.00
43	02	0500	10	.00		.00	.00	.00	.04	.00	.04	.00	.00	.00	.00
43	02	0600	90	.00		.00	.00	2.70	.00	.31	3.01	.00	.00	.00	.00
43	02	0600	10	.00		.00	.00	.00	.05	.00	.05	.00	.00	.00	.00
43	02	0600	90	.00		.00	.00	1.39	.00	.00	1.39	.00	.00	.00	.00
43	02	0700	10	.00		.09	.00	.00	.78	.00	.87	.00	.00	.00	.00
43	02	0700	90	.00		.00	.00	.00	4.61	.00	4.61	.00	.00	.00	.00
43	02	0701	20	.00		.00	.00	.00	.12	.00	.12	.00	.00	.00	.00
43	02	0701	30	.00		.00	.00	.00	.40	.00	.40	.00	.00	.00	.00
43	02	0800	10	.00		.07	.07	3.31	.26	1.11	4.82	.00	.00	.00	.10
43	02	0800	80	.00		.00	.00	.00	.00	.26	.26	.00	.00	.00	.00
43	02	0800	90	.00		.00	.00	.00	8.09	.00	8.09	.00	.00	.00	.00
43	02	0900	30	.00		.00	.00	2.97	.00	.35	3.32	.00	.00	.00	.11
43	02	1000	30	1.08		.00	.00	.95	5.49	.13	6.57	.00	.00	.00	.17
						16.17	.07	11.43	41.61	2.71	71.99	.00	.00	.00	.38



# ALLAMAKEE COUNTY

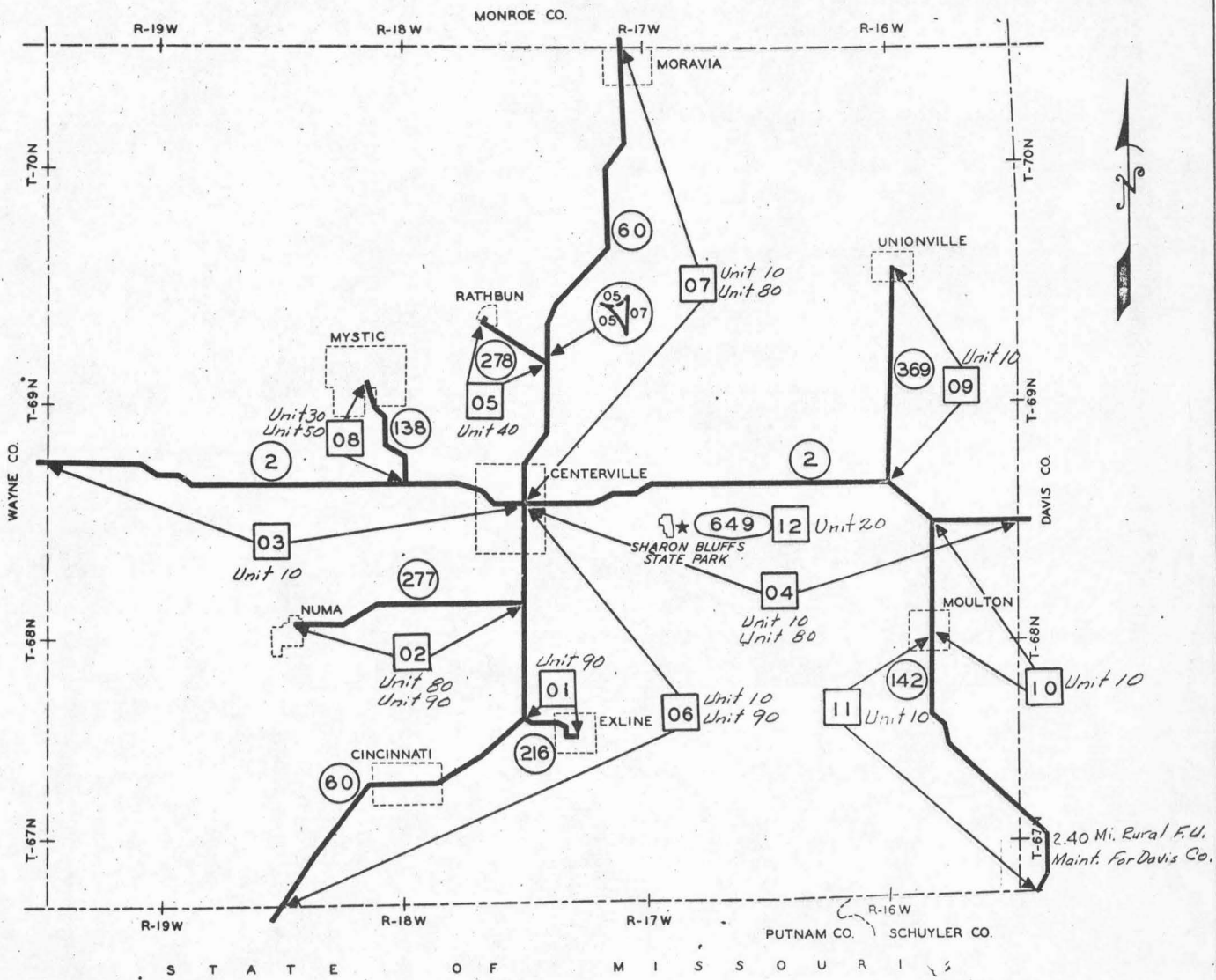
STATE OF MINNESOTA



RES	CO	CTL SECT	UN IT	FOR UNIT	AGE	RURAL MILES BY WIDTH				URBAN MILES	TOTAL MILES	DIVIDED		FRONTAGE ROADS	RAMPS X-OVER
						18	20	22	24			RURAL	URBAN		
24	03	0100	10	.00		.00	.00	.00	.00	.31	.31	.00	.00	.00	.00
24	03	0100	80	1.77-		.00	.00	.00	.00	.13	.13	.00	.00	.00	.00
24	03	0200	10	.00		7.72	.00	.00	.00	.00	7.72	.00	.00	.00	.00
24	03	0200	50	.00		.00	.00	.00	.00	.15	.15	.00	.00	.00	.00
24	03	0200	80	.00		.00	.00	.00	.00	.48	.48	.00	.00	.00	.00
24	03	0300	10	.00		3.14	.00	.00	.00	.68	3.82	.00	.00	.00	.00
24	03	0300	50	.00		.00	.00	.00	.00	.14	.14	.00	.00	.00	.00
24	03	0300	70	.00		.00	.00	.00	.00	.32	.32	.00	.00	.00	.00
24	03	0300	80	.00		12.20	.00	.00	.00	.97	13.17	.00	.00	.00	.00
24	03	0400	90	.00		.00	.00	.97	.07	.00	1.04	.00	.00	.00	.00
24	03	0500	10	1.33-		.00	.00	.00	.00	.00	.00	.00	.00	.00	.00
24	03	0600	10	.00		3.09	.00	.00	.05	.16	3.30	.00	.00	.00	.00
24	03	0600	40	.00		.00	.00	10.60	.00	.00	10.60	.00	.00	.00	.00
24	03	0600	80	.00		.78	.00	.00	.00	.14	.92	.00	.00	.00	.00
24	03	0600	90	.00		.00	.00	.00	.14	.00	.14	.00	.00	.00	.00
24	03	0700	10	.03		.00	.00	.00	.00	.03	.03	.00	.00	.00	.00
24	03	0700	40	2.51		.00	.00	2.05	3.72	.46	6.23	.00	.00	.00	.00
24	03	0700	50	.00		.00	.00	.00	.00	.20	.20	.00	.00	.00	.00
24	03	0700	80	.00		2.31	.00	.00	.00	.30	2.61	.00	.00	.00	.00
24	03	0700	90	.00		.00	.00	.00	15.94	.00	15.94	.00	.00	.00	.00
24	03	0800	90	.00		.00	.00	18.87	.19	.00	19.06	.00	.00	.00	.00
24	03	0900	90	.00		.00	.00	6.01	.00	.52	6.53	.00	.00	.00	.00
24	03	1000	10	.00		.00	.00	.00	.00	.01	.01	.00	.00	.00	.00
24	03	1000	40	.00		.00	.00	.00	10.13	1.11	11.24	.00	.00	.00	.00
						29.24	.00	38.50	30.24	6.11	104.09	.00	.00	.00	.00



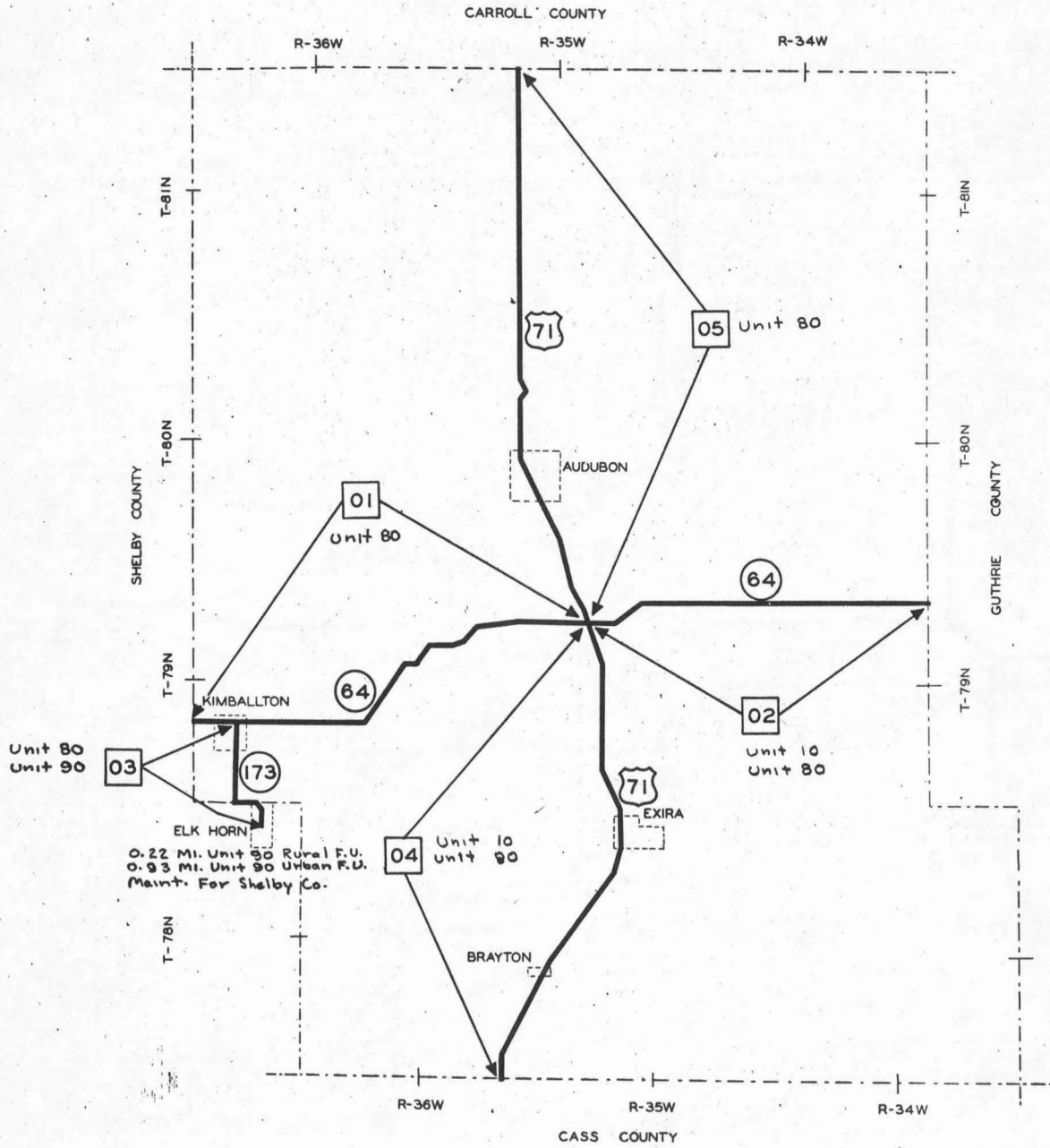
# APPANOOSE COUNTY



RES	CO	CTL SECT	UN IT	FOR UNIT	AGE	18	RURAL MILES	20	BY WIDTH	22	24	URBAN MILES	TOTAL MILES	DIVIDED RURAL	URBAN	FRONTAGE ROADS	RAMP X-OVER
53	04	0100	90	.00		.00	.00	.00	.86			.84	1.70	.00	.00	.00	.00
53	04	0200	80	.00		.00	.00	.00	1.82			.00	1.82	.00	.00	.00	.00
53	04	0200	90	.00		.00	.00	3.86	.03			.53	4.42	.00	.00	.00	.00
53	04	0300	10	.00	11.02	.00	.00	.00	.00			1.38	12.40	.00	.00	.00	.00
53	04	0400	10	.00		.00	.00	.00	.48			.52	1.00	.00	.00	.00	.00
53	04	0400	80	.00		.00	.00	.00	11.60			.00	11.60	.00	.00	.00	.00
53	04	0500	40	.00		.00	.00	1.88	.00			.20	2.08	.00	.00	.00	.10
53	04	0600	10	.00		.00	.00	5.22	1.47			2.28	8.97	.00	.00	.00	.00
53	04	0600	90	.00		.00	.00	.00	3.93			.74	4.67	.00	.00	.00	.00
53	04	0700	10	.00		.91	.00	.00	2.01			1.48	4.40	.00	.00	.00	.00
53	04	0700	80	.00	7.37	.00	.00	.00	.00			.44	7.81	.00	.00	.00	.00
53	04	0800	30	.00		.00	.00	.00	2.89			.13	3.02	.00	.00	.00	.00
53	04	0800	50	.00		.00	.00	.00	.00			.16	.16	.00	.00	.00	.00
53	04	0900	10	.00		.00	.00	5.05	.03			.46	5.54	.00	.00	.00	.00
53	04	1000	10	.00		.00	.00	2.28	.00			.58	2.86	.00	.00	.00	.00
53	04	1100	10	2.40		.00	.00	7.17	.00			.47	7.64	.00	.00	.00	.00
53	04	1200	20	.00		.00	.00	.00	.00			.00	.00	.00	.00	.00	.65
						19.30	.00	25.46	25.12			10.21	80.09	.00	.00	.00	.75



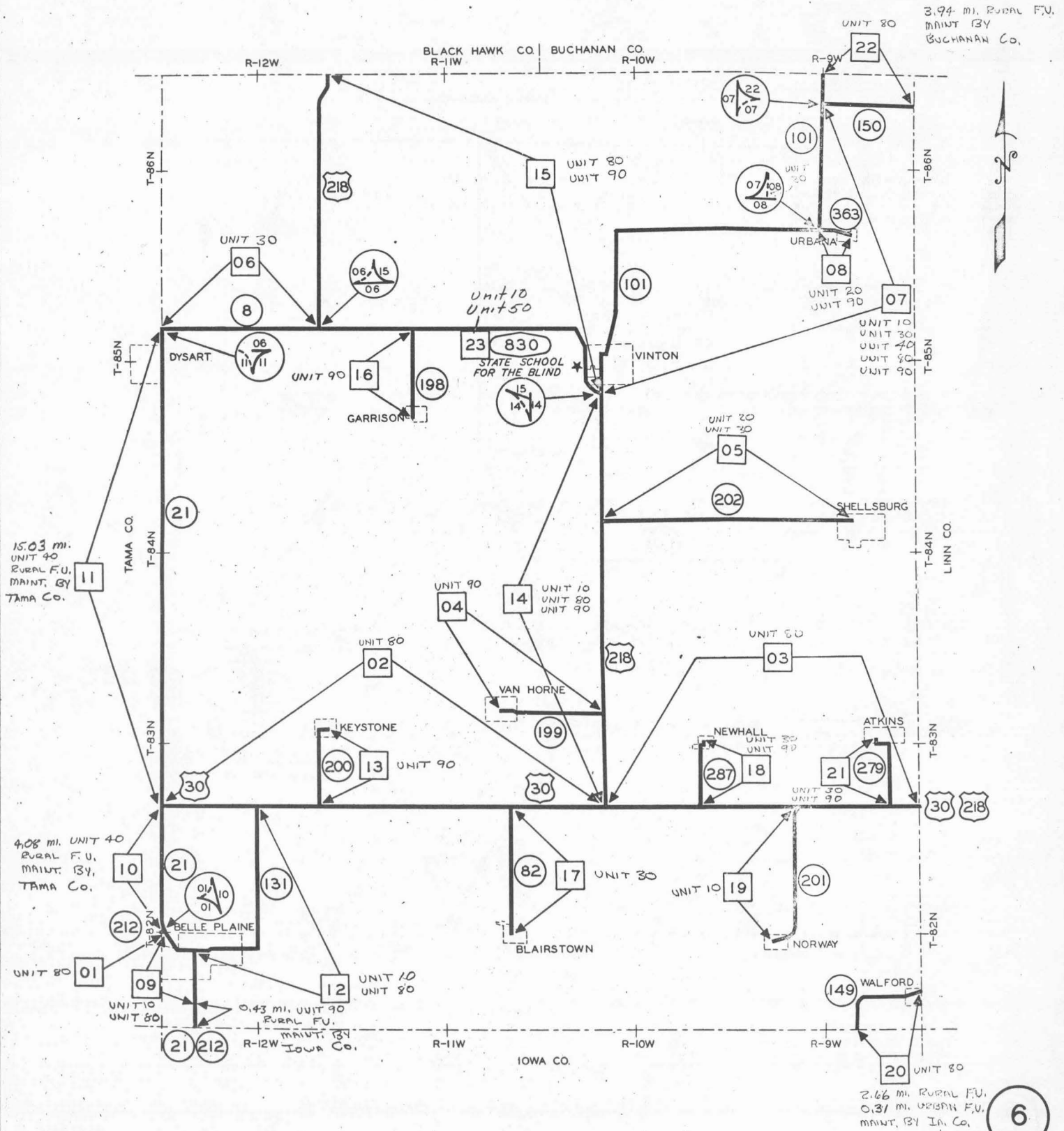
# AUDUBON COUNTY



RES	CO	CTL SECT	UN IT	FOR UNIT	AGE	18	RURAL MILES	20	BY 22	WIDTH 24	URBAN MILES	TOTAL MILES	DIVIDED RURAL	URBAN	FRONTAGE ROADS	RAMPS X-OVER
44	05	0100	80	.00		10.26	.00	.00	.00		.69	10.95	.00	.00	.00	.00
44	05	0200	10	.00		.00	.00	.00	.16		.00	.16	.00	.00	.00	.00
44	05	0200	80	.00		8.35	.00	.00	.00		.00	8.35	.00	.00	.00	.00
44	05	0300	80	.00		.00	.00	.00	.00		.26	.26	.00	.00	.00	.00
44	05	0300	90	1.15		.00	.00	1.60	.00		1.42	3.02	.00	.00	.00	.00
44	05	0400	10	.00		.00	.00	.00	.47		.00	.47	.00	.00	.00	.00
44	05	0400	80	.00		.00	.00	.00	10.22		1.44	11.66	.00	.00	.00	.00
44	05	0500	80	.00		.00	.00	.00	12.54		1.36	13.90	.00	.00	.00	.00
						18.61	.00	1.60	23.39		5.17	48.77	.00	.00	.00	.00



# BENTON COUNTY



RES	CO	CTL SECT	UNIT	FOR UNIT	AGE	18	RURAL MILES	20	BY WIDTH	22	24	URBAN MILES	TOTAL MILES	DIVIDED RURAL	URBAN	FRONTAGE ROADS	RAMPS X-OVER
61	06	0100	40	.00		.00	.00	.00	.00	.00	.00	.00	.00	.00	.00	.00	.08
61	06	0100	80	.00		.14	.00	.00	.00	.00	.00	.00	.14	.00	.00	.00	.00
61	06	0200	80	.00		.00	.00	.00	.00	13.91	.00	.00	13.91	.00	.00	.00	.00
61	06	0300	80	.00		.00	.00	.00	.00	9.99	.00	.00	9.99	.00	.00	.00	.00
61	06	0400	90	.00		.00	.00	.00	.00	2.63	.04	.54	3.21	.00	.00	.00	.00
61	06	0500	20	.00		.00	.00	.00	.00	7.50	.00	.13	7.63	.00	.00	.00	.00
61	06	0500	30	.00		.00	.00	.00	.00	.00	.00	.63	.63	.00	.00	.00	.00
61	06	0600	30	.00		.00	.00	.00	.00	.00	.00	.00	5.10	.00	.00	.00	.11
61	06	0700	10	.00		.15	.00	.00	.00	.00	.00	.87	1.02	.00	.00	.00	.00
61	06	0700	30	.00		.00	.00	.00	.00	1.69	.07	.07	1.76	.00	.00	.00	.00
61	06	0700	40	.00		.00	.00	.00	.00	.00	.00	.18	.18	.00	.00	.00	.00
61	06	0700	80	.00		.00	.00	.00	.00	.06	.68	.68	.74	.00	.00	.00	.00
61	06	0700	90	.00		.00	.00	.00	.18	12.50	.00	.00	12.68	.00	.00	.00	.20
61	06	0800	20	.00		.00	.00	.00	.00	.00	.00	.00	.00	.00	.00	.00	.20
61	06	0800	90	.00		.00	.00	.00	.00	.98	.27	.27	1.25	.00	.00	.00	.00
61	06	0900	10	.00		.00	.00	.00	.00	.00	.33	.33	.33	.00	.00	.00	.00
61	06	0900	80	.00		.64	.00	.00	.00	1.16	1.01	.00	2.81	.00	.00	.00	.00
61	06	0900	90	.43-		.00	.00	.00	.00	.00	.00	.00	.00	.00	.00	.00	.00
61	06	1000	40	4.08-		.00	.00	.00	.00	.00	.00	.00	.00	.00	.00	.00	.00
61	06	1100	30	.64-		.00	.00	.00	.00	.00	.00	.00	.00	.00	.00	.00	.00
61	06	1100	40	14.39-		.00	.00	.00	.00	.00	.00	.00	.00	.00	.00	.00	.00
61	06	1200	10	.00		.20	.00	.00	.00	.00	.32	.32	.52	.00	.00	.00	.00
61	06	1200	80	.00		4.83	.00	.00	.00	.00	1.17	1.17	6.00	.00	.00	.00	.00
61	06	1300	90	.00		.00	.00	.00	.00	2.11	.05	.59	2.75	.00	.00	.00	.00
61	06	1400	10	.00		.00	.00	.00	.00	.55	.00	.00	.55	.00	.00	.00	.00
61	06	1400	80	.00		.00	.00	.00	.00	11.24	.00	.00	11.24	.00	.00	.00	.00
61	06	1400	90	.00		.11	.00	.00	.08	.97	.00	.00	1.16	.00	.00	.00	.07
61	06	1500	80	.00		.00	.00	.00	.00	17.04	.08	.08	17.12	.00	.00	.00	.00
61	06	1500	90	.00		.03	.00	.00	.11	.98	.30	.30	1.42	.00	.00	.00	.00
61	06	1600	90	.00		.00	.00	.00	.00	2.20	.04	.43	2.67	.00	.00	.00	.00
61	06	1700	30	.00		.00	.00	.00	.00	3.55	.20	.20	3.75	.00	.00	.00	.00
61	06	1800	30	.00		.00	.00	.00	.00	.00	.06	.06	.06	.00	.00	.00	.00
61	06	1800	90	.00		.00	.00	.00	.00	2.00	.29	.29	2.29	.00	.00	.00	.00
61	06	1900	10	.00		.00	.00	.00	.00	4.23	.54	.54	4.77	.00	.00	.00	.00
61	06	2000	80	2.97-		.00	.00	.00	.00	.00	.00	.00	.00	.00	.00	.00	.00
61	06	2100	30	.00		.00	.00	.00	.00	.00	.30	.30	.30	.00	.00	.00	.00
61	06	2100	90	.00		.00	.00	.00	.00	2.40	.00	.00	2.40	.00	.00	.00	.00
61	06	2200	80	3.94-		.00	.00	.00	.00	.00	.00	.00	.00	.00	.00	.00	.00
61	06	2300	10	.00		.00	.00	.00	.00	.00	.00	.00	.00	.00	.00	.00	.49
61	06	2300	50	.00		.00	.00	.00	.00	.00	.00	.00	.00	.00	.00	.00	.07
						6.10	.00	.00	14.81	88.48	8.99	118.38	.00	.00	.00	.00	1.22

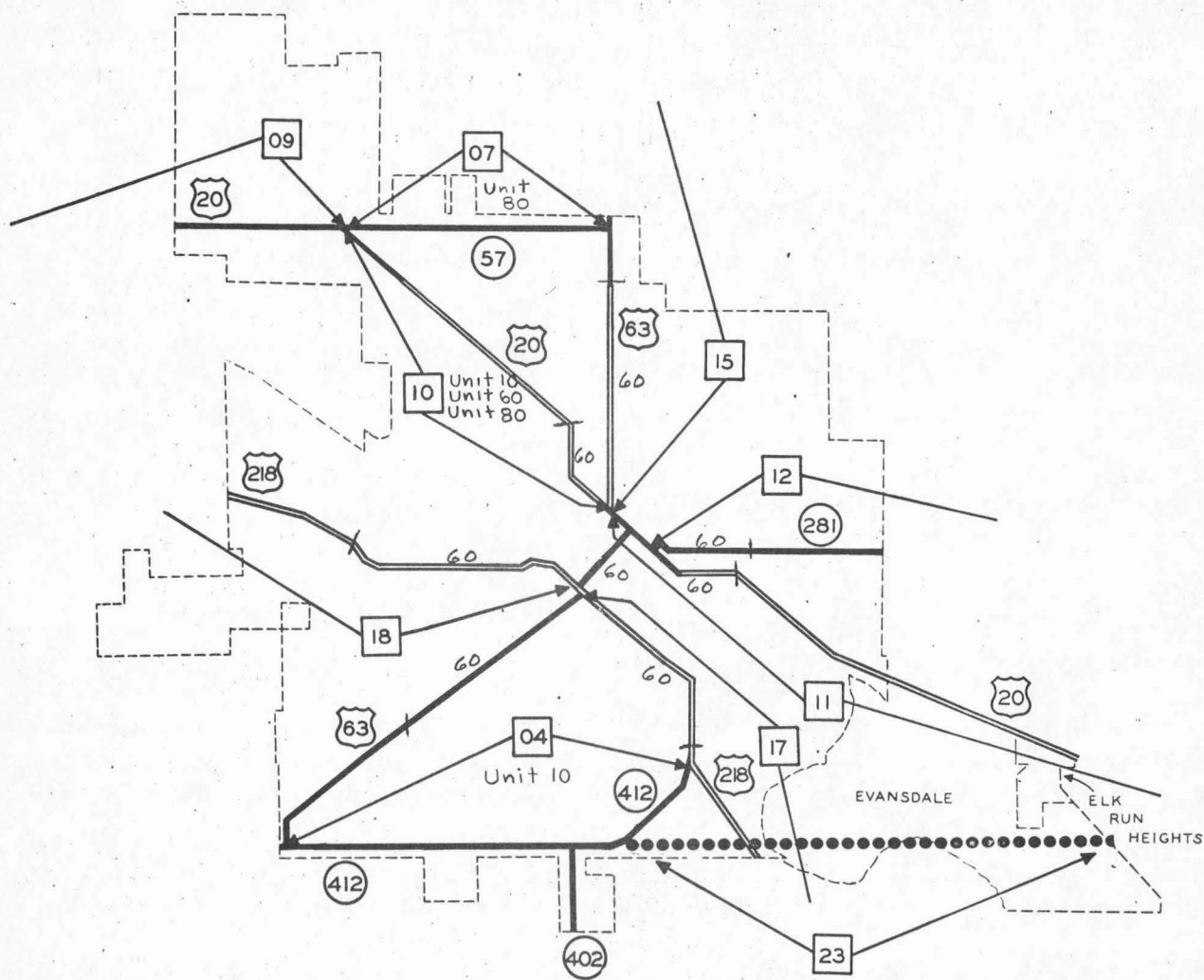




RES	CD	CTL SECT	UNIT	FOR UNIT	AGE	18	RURAL MILES	BY WIDTH	24	URBAN MILES	TOTAL MILES	DIVIDED RURAL	URBAN	FRONTAGE ROADS	RAMPS X-OVER
64	07	0100	10	.00		2.99	.00	.00	.00	.00	2.99	.00	.00	.00	.24
64	07	0100	80	.00		1.08	.00	.00	.00	.00	1.08	.00	.00	.00	.00
64	07	0200	10	.00		.00	5.59	.15	.00	2.20	7.94	.00	.00	.00	.00
64	07	0300	10	.00		.00	.00	.00	.00	.93	.93	.00	.00	.00	.00
64	07	0300	80	.00		.00	.00	.00	.00	.26	.26	.00	.00	.00	.00
64	07	0400	10	.00		.00	.00	.00	.00	4.18	4.18	.00	.22	.00	.00
64	07	0500	80	.00		.00	.00	.00	4.30	.60	4.90	.00	.00	.00	.00
64	07	0600	10	.00		.00	.00	.00	.00	2.13	2.13	.00	.00	.00	.00
64	07	0700	80	.00		.00	.00	.00	.00	2.58	2.58	.00	.00	.00	.00
64	07	0800	80	.00		.00	.00	.00	4.00	.61	4.61	.00	.00	.00	.00
64	07	0900	10	.00		.00	.00	.00	.00	.66	.66	.00	.00	.00	.00
64	07	0900	50	.00		.00	.00	.00	.00	.06	.06	.00	.00	.00	.00
64	07	0900	80	.00		.00	.00	.00	.00	3.37	3.37	.00	.00	.00	.00
64	07	1000	10	.00		.00	.00	.00	.00	1.57	1.57	.00	1.52	.00	.00
64	07	1000	60	.00		.00	.00	.00	.00	1.12	1.12	.00	.44	.00	.00
64	07	1000	80	.00		.00	.00	.00	.00	1.15	1.15	.00	.00	.00	.00
64	07	1100	10	.88-		.00	.00	.00	7.83	4.79	12.62	.37	3.59	.00	.00
64	07	1100	60	.00		.00	.00	.00	.00	1.38	1.38	.00	.00	.00	.00
64	07	1200	10	.00		.00	4.76	.00	.00	.54	5.30	.00	.00	.00	.00
64	07	1200	60	.00		.00	.00	.00	.00	1.18	1.18	.00	.00	.00	.00
64	07	1200	80	.00		6.21	.00	.00	.27	.96	7.44	.00	.00	.00	.00
64	07	1300	10	.00		3.98	.00	.00	.21	.00	4.19	.00	.00	.00	.00
64	07	1300	80	.00		2.47	.00	.00	.00	.00	2.47	.00	.00	.00	.00
64	07	1400	10	.00		.23	.00	.00	4.61	1.06	5.90	.00	.00	.00	.00
64	07	1400	60	.00		.00	.00	.00	.00	3.02	3.02	.00	.07	.00	.00
64	07	1400	80	.00		.00	.00	.00	.00	1.36	1.36	.00	.00	.00	.00
64	07	1500	60	.00		.00	.00	.00	.00	1.67	1.67	.00	1.60	.00	.00
64	07	1500	80	.00		.00	.00	.00	6.80	1.11	7.91	.00	.00	.00	.00
64	07	1600	19	.00		.00	.00	.00	.00	.00	.00	.00	.00	.00	11.03
64	07	1700	10	.00		.00	.00	.00	10.55	2.47	13.02	.00	.00	.00	.00
64	07	1700	60	.00		.00	.00	.00	.00	2.09	2.09	.00	.18	.00	.00
64	07	1700	80	.00		.00	.00	.00	.25	.72	.97	.00	.00	.00	.00
64	07	1800	10	.00		.00	.00	.00	.00	3.07	3.07	.00	.00	.00	.00
64	07	1800	60	.00		.00	.00	.00	.00	4.43	4.43	.00	.92	.00	.00
64	07	1900	10	.00		.00	.00	.00	.19	.04	.23	.00	.00	.00	.00
64	07	1900	80	.11-		.00	.00	.00	6.61	.78	7.39	.00	.00	.00	.00
64	07	2000	90	.00		.00	.00	2.76	.00	.81	3.57	.00	.00	.00	.00
64	07	2100	19	.00		.00	.00	.00	.00	.00	.00	.00	.00	.00	.80
64	07	2100	20	.00		.00	.00	.00	.00	.00	.00	.00	.00	.00	4.36
64	07	2200	10	.00		.00	.00	.00	.00	.00	.00	.00	.00	.00	.21
64	07	2200	30	.00		.00	.00	.00	.00	.00	.00	.00	.00	.00	1.27
64	07	2200	50	.00		.00	.00	.00	.00	.00	.00	.00	.00	.00	.87
64	07	2200	90	.00		.00	.00	.00	.00	.00	.00	.00	.00	.00	.43
						16.96	10.35	2.91	45.62	52.90	128.74	.37	8.54	.00	19.21

# WATERLOO

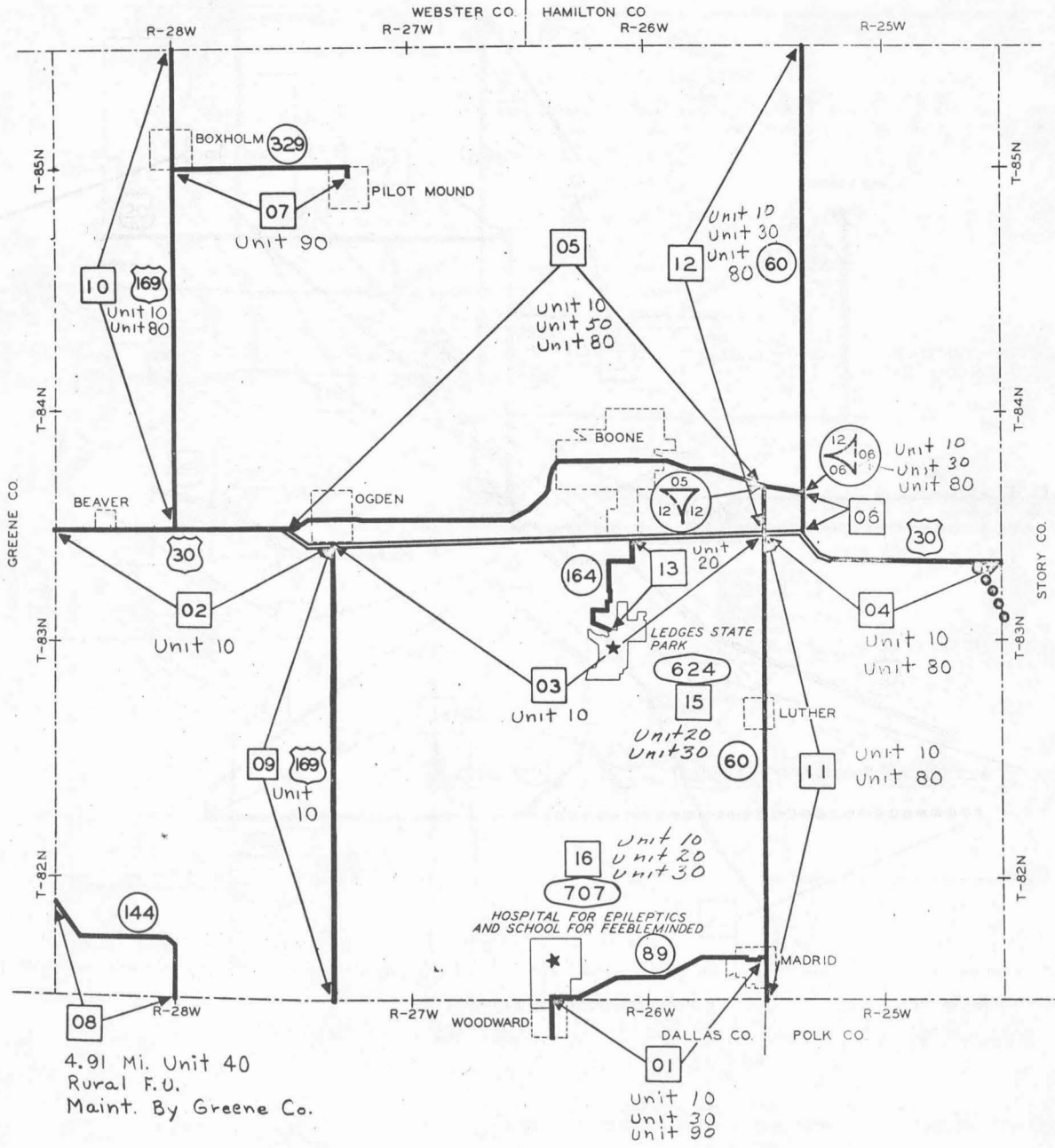
## BLACK HAWK COUNTY







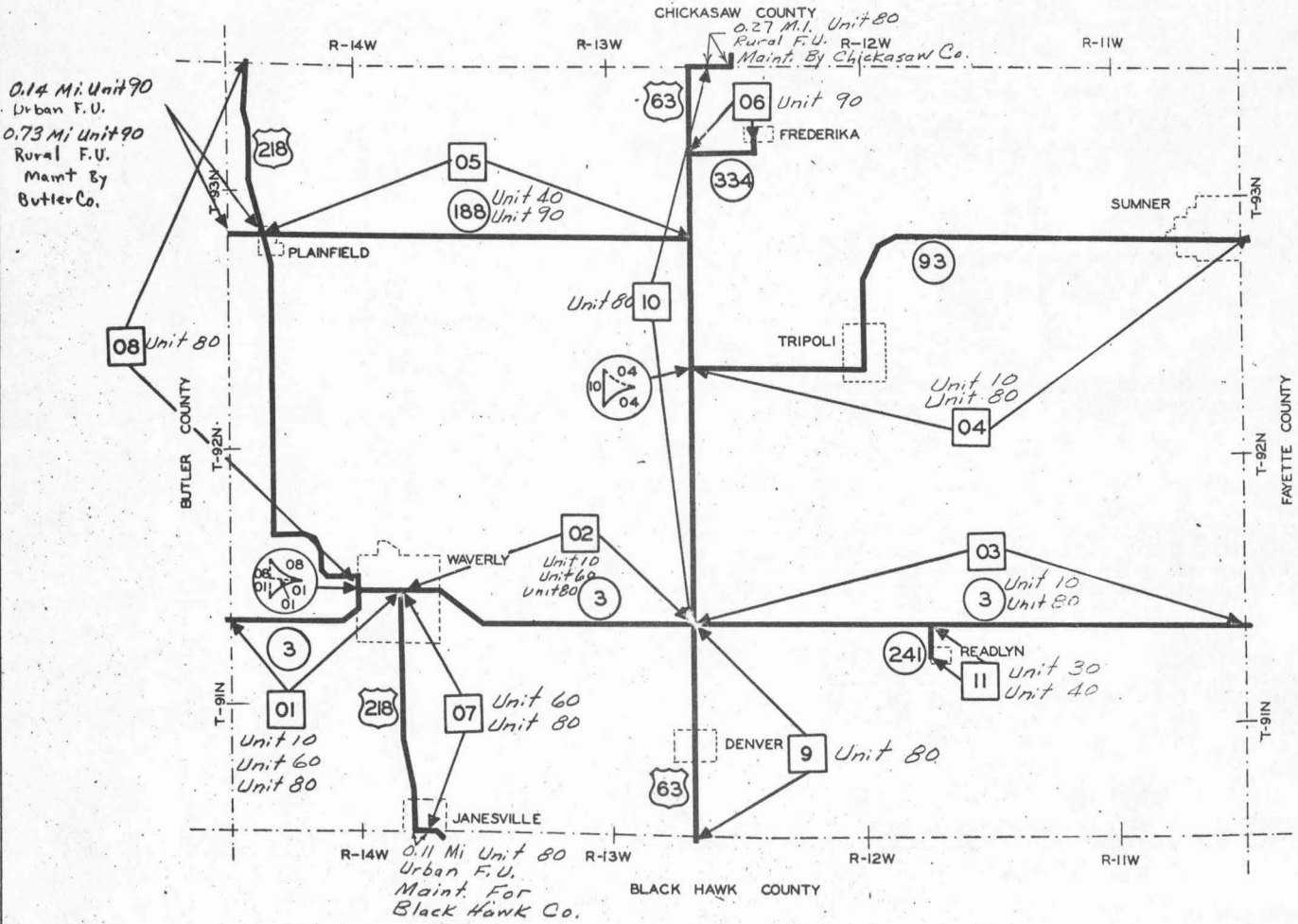
# BOONE COUNTY



RES	CD	CTL SECT	UN IT	FOR UNIT	AGE	18	RURAL MILES	20	BY WIDTH	22	24	URBAN MILES	TOTAL MILES	DIVIDED RURAL	URBAN	FRONTAGE ROADS	RAMPS X-OVER
13	08	0100	10	.00		.00	.01	.00	.00	.00	.00	.00	.01	.00	.00	.00	.00
13	08	0100	30	.00		.00	.00	.00	.00	.00	.00	.72	.72	.00	.00	.00	.00
13	08	0100	90	.00		.00	.00	4.96	.00	.00	.00	.10	5.06	.00	.00	.00	.00
13	08	0200	10	.00		.11	.26	.00	.00	6.76	.00	.00	7.13	.00	.00	.00	.00
13	08	0300	10	.00		.00	.00	.00	.00	10.97	.00	.00	10.97	10.97	.00	.00	.00
13	08	0400	10	.00		.00	.00	.00	.00	2.13	.00	.00	2.13	2.03	.00	.00	.00
13	08	0400	80	.00		.00	.00	.00	.00	4.22	.00	.00	4.22	.00	.00	.00	.00
13	08	0500	10	.00		2.09	.00	.00	.00	.34	.00	1.00	3.43	.00	.00	.00	.00
13	08	0500	50	.00		.00	.00	.00	.00	.00	.00	.11	.11	.00	.00	.00	.00
13	08	0500	80	.00		6.92	.00	.00	.00	.00	.00	2.74	9.66	.00	.00	.00	.00
13	08	0600	10	.00		.00	.00	.00	.00	.17	.00	.00	.17	.00	.00	.00	.00
13	08	0600	30	.00		.00	.00	.00	.00	.00	.00	.00	.00	.00	.00	.00	.00
13	08	0600	80	.00		1.08	.00	.00	.00	.00	.00	.00	1.08	.00	.00	.00	.00
13	08	0700	30	.00		.00	.00	.00	.00	.00	.00	.08	.08	.00	.00	.00	.00
13	08	0700	90	.00		.00	.00	4.48	.00	.04	.00	.25	4.77	.00	.00	.00	.00
13	08	0800	40	4.91-		.00	.00	.00	.00	.00	.00	.00	.00	.00	.00	.00	.00
13	08	0900	10	.00		.00	11.38	.00	.00	.10	.00	.00	11.48	.00	.00	.00	.00
13	08	1000	10	.00		.00	.00	.00	.00	.16	.00	.00	.16	.00	.00	.00	.00
13	08	1000	80	.00		.00	.00	.00	.00	10.94	1.00	1.00	11.94	.00	.00	.00	.00
13	08	1100	10	.00		.00	.00	.00	.00	.72	.00	.00	.72	.00	.00	.00	.00
13	08	1100	80	.00		.00	.00	.00	.00	9.36	1.74	1.74	11.10	.00	.00	.00	.00
13	08	1200	10	.00		.00	.00	.00	.00	.07	.00	.00	.07	.00	.00	.00	.00
13	08	1200	30	.00		.00	.00	.00	.00	11.13	.00	.00	11.13	.00	.00	.00	.00
13	08	1200	80	.00		.69	.00	.00	.00	1.22	.00	.00	1.91	.00	.00	.00	.00
13	08	1300	20	.00		.00	.00	3.37	.00	.00	.00	.00	3.37	.00	.00	.00	.00
13	08	1500	20	.00		.00	.00	.00	.00	.00	.00	.00	.00	.00	.00	.00	1.93
13	08	1500	30	.00		.00	.00	.00	.00	.00	.00	.00	.00	.00	.00	.00	2.30
13	08	1600	10	.00		.00	.00	.00	.00	.00	.00	.00	.00	.00	.00	.00	1.80
13	08	1600	20	.00		.00	.00	.00	.00	.00	.00	.00	.00	.00	.00	.00	1.41
13	08	1600	30	.00		.00	.00	.00	.00	.00	.00	.00	.00	.00	.00	.00	4.89
13	08	1600	30	.00		10.89	11.65	12.81	58.33	7.74	101.42	13.00	13.00	.00	.00	.00	12.75

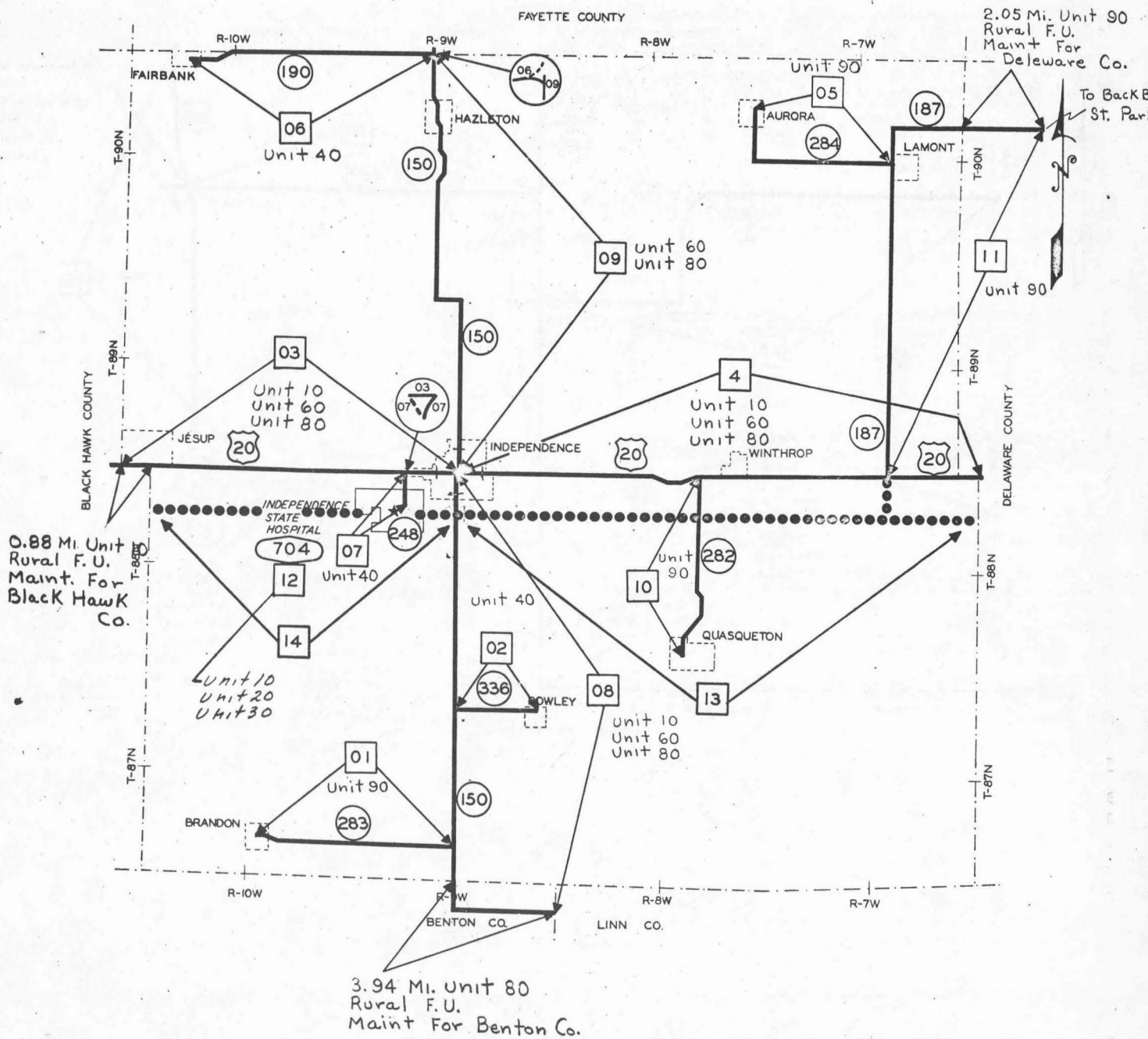


# BREMER COUNTY



RES	CD	CTL SECT	UNIT	FOR UNIT	AGE	18	RURAL MILES	20	BY WIDTH	22	24	URBAN MILES	TOTAL MILES	DIVIDED RURAL	URBAN	FRONTAGE ROADS	RAMPS X-OVER
23	09	0100	10	.00		3.24	.00	.00	.00	.00	.00	.45	3.69	.00	.00	.00	.00
23	09	0100	60	.00		.00	.00	.00	.00	.00	.00	.40	.40	.00	.00	.00	.18
23	09	0100	80	.00		.00	.00	.00	.00	.00	.00	.48	.48	.00	.00	.00	.00
23	09	0200	10	.00		.00	.00	.00	.00	.55	.00	.00	.55	.00	.00	.00	.00
23	09	0200	60	.00		.00	.00	.00	.00	.00	.00	.70	.70	.00	.00	.00	.00
23	09	0200	80	.00		.00	.00	.00	.00	5.78	.30	.30	6.08	.00	.00	.00	.00
23	09	0300	10	.00		.00	.00	.00	.00	1.73	.00	.00	1.73	.00	.00	.00	.00
23	09	0300	80	.00		.00	.00	.00	.00	11.28	.00	.00	11.28	.00	.00	.00	.00
23	09	0400	10	.00		.00	12.60	.00	.00	.00	.00	1.39	13.99	.00	.00	.00	.17
23	09	0400	80	.00		.00	.00	.00	.00	.05	.05	1.72	1.77	.00	.00	.00	.00
23	09	0500	90	.87-		.00	.00	.00	.00	9.99	.16	.16	10.15	.00	.00	.00	.00
23	09	0600	90	.00		.00	.00	.00	.00	1.71	.16	.16	1.87	.00	.00	.00	.00
23	09	0700	80	.11		.00	.00	.00	.00	3.82	.00	2.22	6.04	.00	.00	.00	.00
23	09	0800	10	.00		.00	.00	.00	.00	.00	.00	.17	.17	.00	.00	.00	.11
23	09	0800	80	.00		.00	.00	.00	.00	13.30	.89	.89	14.19	.00	.00	.00	.00
23	09	0900	10	.00		.00	.00	.00	.00	.12	.00	.00	.12	.00	.00	.00	.00
23	09	0900	80	.00		.00	.00	.00	.00	4.14	.76	.76	4.90	.00	.00	.00	.00
23	09	1000	10	.00		.00	.00	.00	.00	.42	.00	.00	.42	.00	.00	.00	.00
23	09	1000	80	.27-		.00	.00	.00	.00	13.26	.00	.00	13.26	.00	.00	.00	.00
23	09	1100	40	.00		.00	.00	.52	.00	.00	.00	.49	1.01	.00	.00	.00	.00
						3.24	12.60	.52	.52	66.15	10.29	.49	92.80	.00	.00	.00	.46

# BUCHANAN COUNTY



2.05 Mi. Unit 90  
Rural F.U.  
Maint For  
Deleware Co.  
To Back Bo  
St. Park

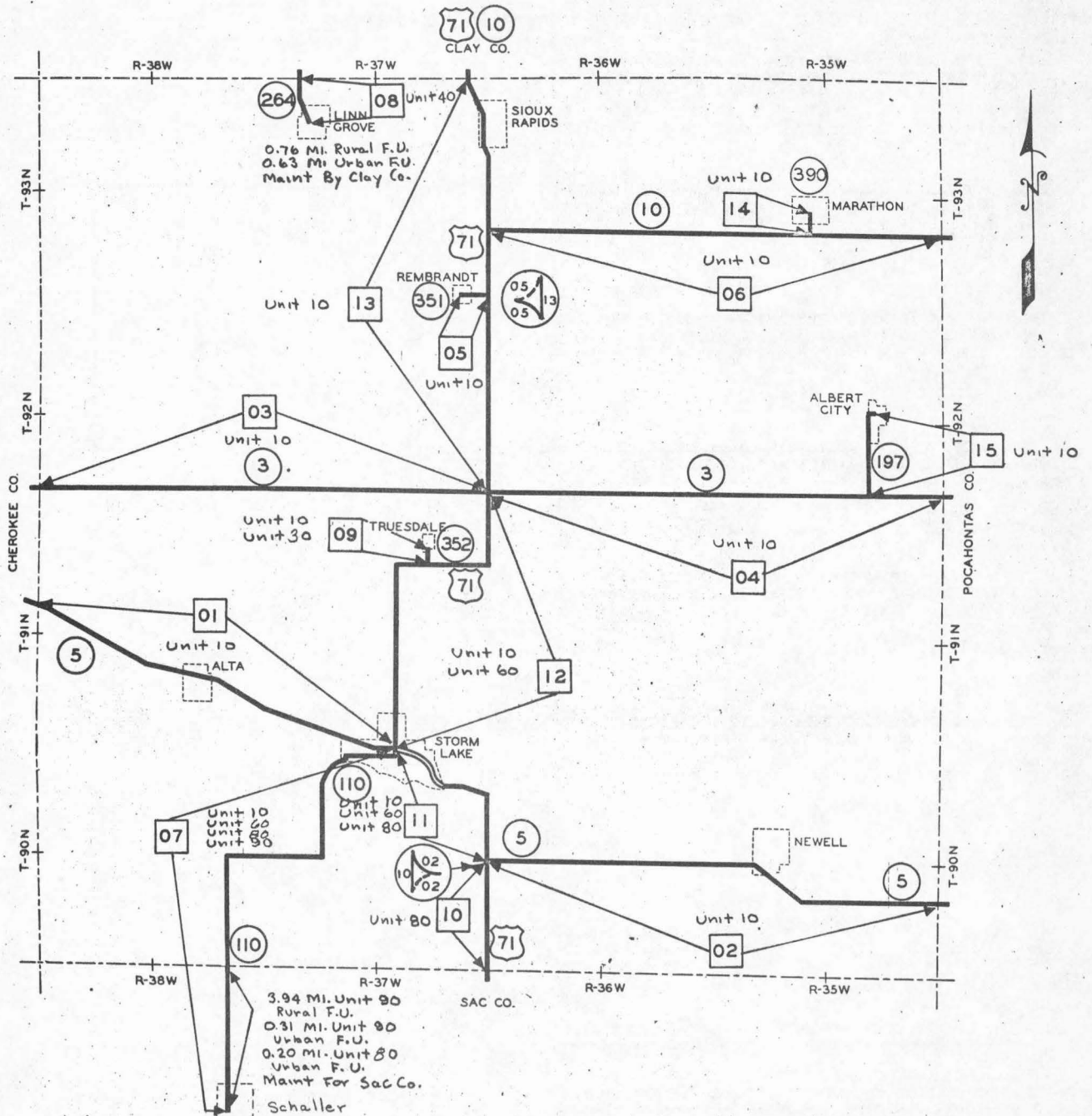
0.88 Mi. Unit  
Rural F.U.  
Maint. For  
Black Hawk  
Co.

3.94 Mi. Unit 80  
Rural F.U.  
Maint For Benton Co.



RES	CO	CTL SECT	UN IT	FOR UNIT	AGE	18	RURAL MILES 20	BY 22	WIDTH 24	URBAN MILES	TOTAL MILES	DIVIDED RURAL	URBAN	FRONTAGE ROADS	RAMPS X-OVER
64	10	0100	90	.00		.00	.00	.00	5.54	.32	5.86	.00	.00	.00	.00
64	10	0200	40	.00		.00	.00	2.00	.00	.48	2.48	.00	.00	.00	.00
64	10	0300	10	.88		.00	.00	.00	1.03	.00	1.03	.00	.00	.00	.00
64	10	0300	60	.00		.00	.00	.00	.00	.81	.81	.00	.00	.00	.00
64	10	0300	80	.00		.00	.00	.00	7.23	.74	7.97	.00	.00	.00	.00
64	10	0400	10	.00		.00	.00	.00	.51	.00	.51	.00	.00	.00	.00
64	10	0400	60	.00		.00	.00	.00	.00	.29	.29	.00	.00	.00	.00
64	10	0400	80	.00		.00	.00	.00	14.16	.00	14.16	.00	.00	.00	.00
64	10	0500	90	.00		.00	.00	4.97	.02	.45	5.44	.00	.00	.00	.00
64	10	0600	40	.00		.00	.00	.00	6.84	.56	7.40	.00	.00	.00	.06
64	10	0700	40	.00		.00	.00	.00	.44	.05	.49	.00	.00	.00	.05
64	10	0800	10	.00		.00	.00	.97	.00	.00	.97	.00	.00	.00	.00
64	10	0800	60	.00		.00	.00	.00	.00	.49	.49	.00	.00	.00	.00
64	10	0800	80	3.94		.00	.00	10.32	3.94	.00	14.26	.00	.00	.00	.00
64	10	0900	60	.00		.00	.00	.00	.00	.72	.72	.00	.00	.00	.00
64	10	0900	80	.00		.00	.00	.00	10.97	1.08	12.05	.00	.00	.00	.00
64	10	1000	90	.00		.00	.00	4.64	.00	.64	5.28	.00	.00	.00	.00
64	10	1100	90	2.05		.00	.00	14.19	.00	.00	14.19	.00	.00	.00	.00
64	10	1200	10	.00		.00	.00	.00	.00	.00	.00	.00	.00	.00	1.67
64	10	1200	20	.00		.00	.00	.00	.00	.00	.00	.00	.00	.00	7.31
64	10	1200	30	.00		.00	.00	.00	.00	.00	.00	.00	.00	.00	.10
						.00	.00	37.09	50.68	6.63	94.40	.00	.00	.00	9.19

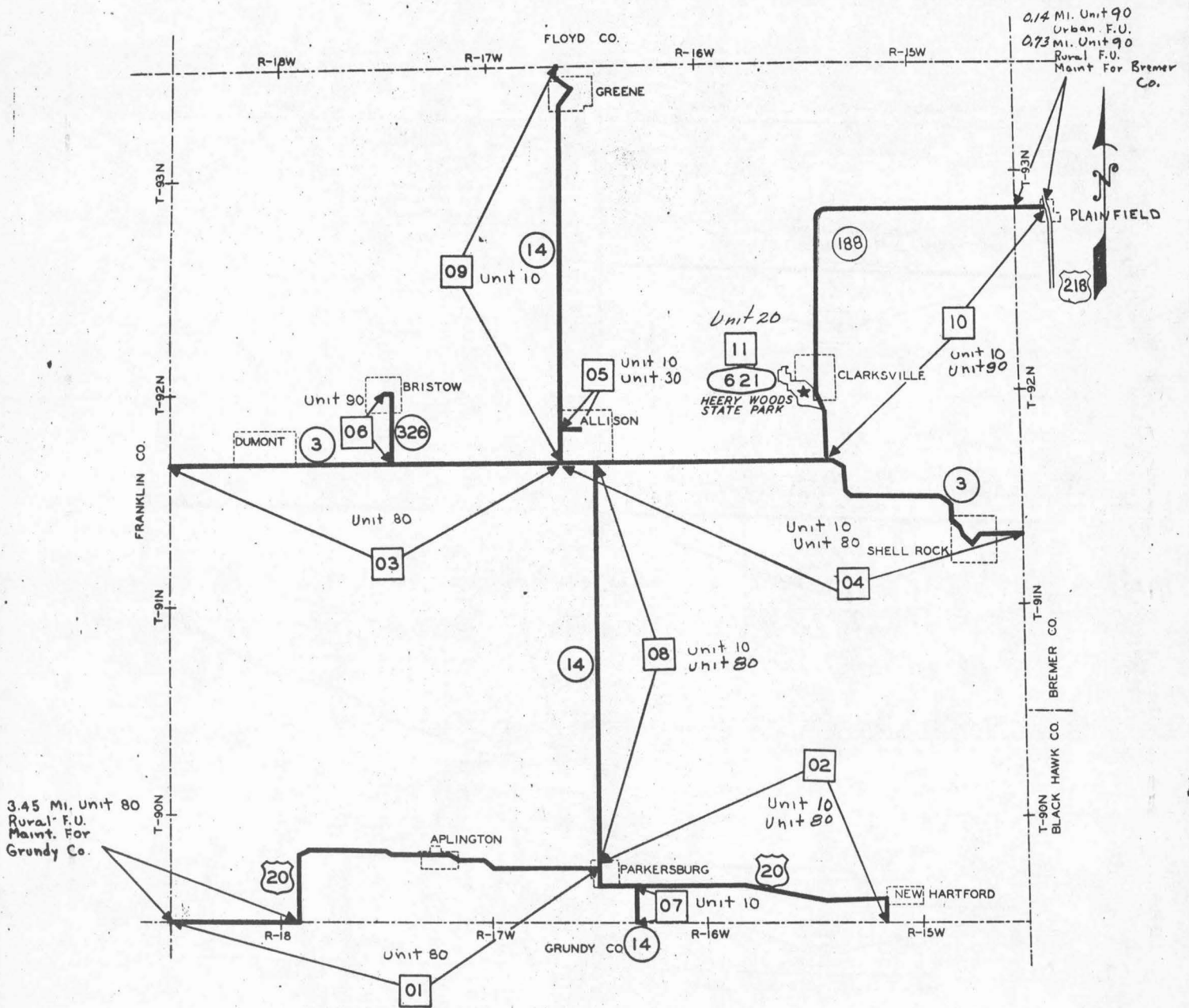
# BUENA VISTA COUNTY



RES	CO	CTL SECT	UN IT	FOR UNIT	AGE	RURAL MILES BY WIDTH				URBAN MILES	TOTAL MILES	DIVIDED		FRONTAGE ROADS	RAMPS X-OVER
						18	20	22	24			RURAL	URBAN		
33	11	0100	10	.00		.00	.00	.00	7.91	2.45	10.36	.00	.00	.00	.00
33	11	0200	10	.00		.00	11.91	.00	.00	.69	12.60	.00	.00	.00	.34
33	11	0300	10	.00		.00	.00	11.96	.05	.00	12.01	.00	.00	.00	.00
33	11	0400	10	.00		.00	.00	12.06	.00	.00	12.06	.00	.00	.00	.00
33	11	0500	10	.00		.52	.00	.00	.00	.34	.86	.00	.00	.00	.06
33	11	0600	10	.00		.00	12.03	.00	.00	.00	12.03	.00	.00	.00	.00
33	11	0700	10	.00		.00	.16	.00	.00	.26	.42	.00	.00	.00	.00
33	11	0700	60	.00		.00	.00	.00	.00	1.51	1.51	.00	.00	.00	.00
33	11	0700	80	.20		.00	.00	.00	.00	.20	.20	.00	.00	.00	.00
33	11	0700	90	4.25		.00	.00	.00	12.03	.31	12.34	.00	.00	.00	.00
33	11	0800	40	1.39		.00	.00	.00	.00	.00	.00	.00	.00	.00	.00
33	11	0900	10	.00		.45	.00	.00	.00	.23	.68	.00	.00	.00	.00
33	11	0900	30	.00		.00	.00	.00	.00	.07	.07	.00	.00	.00	.00
33	11	1000	80	.00		.00	.00	.00	3.21	.00	3.21	.00	.00	.00	.00
33	11	1100	10	.00		.00	.00	.00	.27	.00	.27	.00	.00	.00	.00
33	11	1100	60	.00		.00	.00	.00	.00	1.52	1.52	.00	.00	.00	.00
33	11	1100	80	.00		.00	.00	.00	3.06	.00	3.06	.00	.00	.00	.00
33	11	1200	10	.00		.00	5.21	.00	3.11	.48	8.80	.00	.00	.00	.00
33	11	1200	60	.00		.00	.00	.00	.00	.51	.51	.00	.00	.00	.00
33	11	1300	10	.00		.00	10.19	.00	.05	1.00	11.24	.00	.00	.00	.00
33	11	1400	10	.00		.00	.24	.00	.00	.50	.74	.00	.00	.00	.00
33	11	1500	10	.00		.00	.00	2.26	.00	.31	2.57	.00	.00	.00	.00
						.97	39.74	26.28	29.69	10.38	107.06	.00	.00	.00	.40

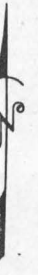
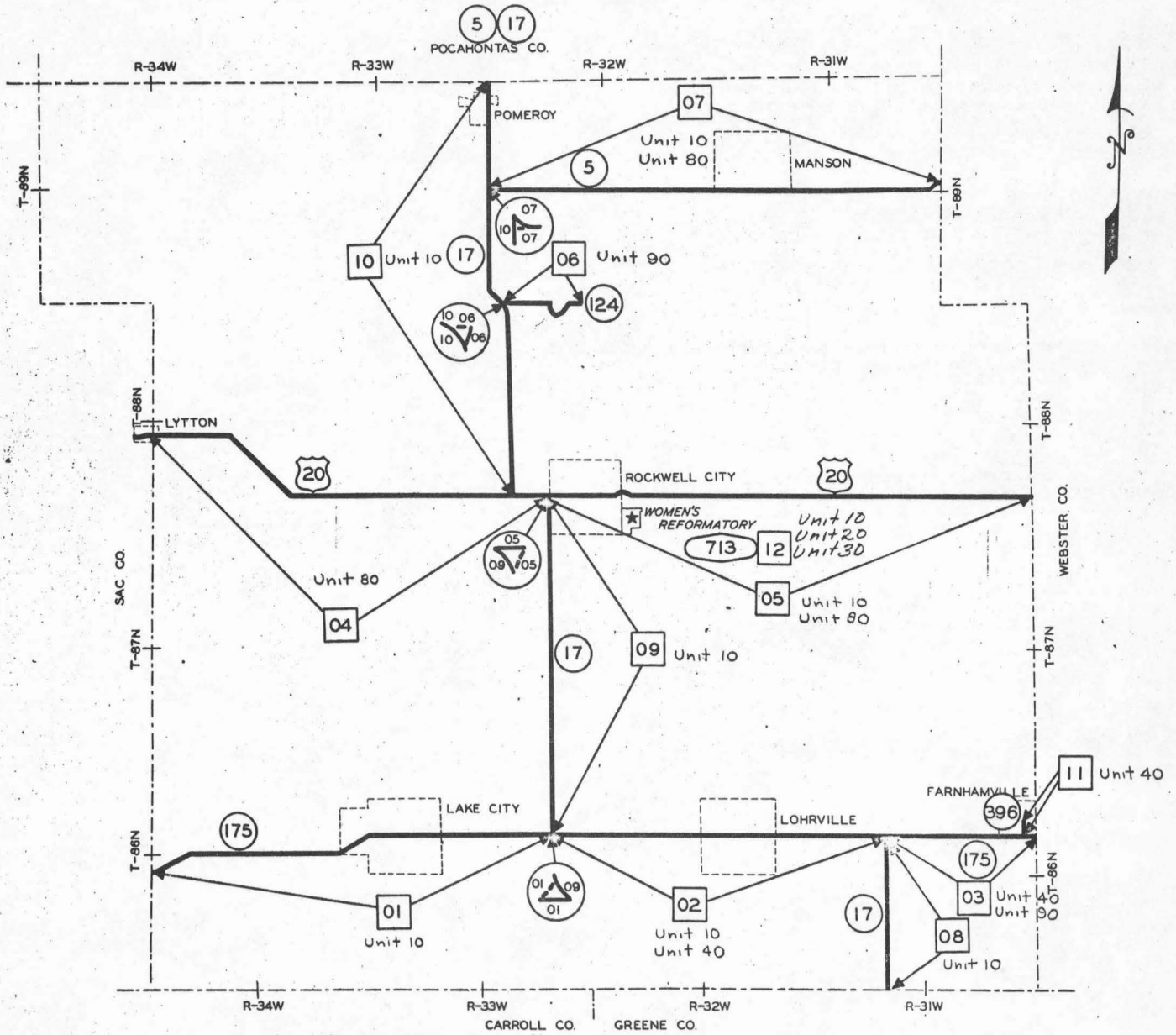


# BUTLER COUNTY



RES	CO	CTL SECT	UN IT	FOR UNIT	AGE	18	RURAL MILES 20	BY WIDTH 22	24	URBAN MILES	TOTAL MILES	DIVIDED RURAL	URBAN	FRONTAGE ROADS	RAMPS X-OVER
23	12	0100	80	3.45		.00	.00	.00	12.79	1.31	14.10	.00	.00	.00	.00
23	12	0200	10	.00		.00	.00	.00	.77	.00	.77	.00	.00	.00	.00
23	12	0200	80	.00		.00	.00	.00	7.53	.84	8.37	.00	.00	.00	.00
23	12	0300	80	.00		.00	.00	.00	10.96	.00	10.96	.00	.00	.00	.00
23	12	0400	10	.00		12.06	.00	.00	.93	1.85	14.84	.00	.00	.00	.00
23	12	0400	80	.00		.00	.00	.00	.07	.00	.07	.00	.00	.00	.00
23	12	0500	10	.00		.00	.00	.00	.00	.29	.29	.00	.00	.00	.00
23	12	0500	30	.00		.00	.00	.02	.00	.81	.83	.00	.00	.00	.00
23	12	0600	90	.00		.00	.00	1.50	.00	.68	2.18	.00	.00	.00	.00
23	12	0700	10	.00		.00	.00	1.00	.00	.00	1.00	.00	.00	.00	.00
23	12	0800	10	.00		.00	11.27	.00	.00	.18	11.45	.00	.00	.00	.00
23	12	0800	80	.00		.00	.00	.00	.00	.11	.11	.00	.00	.00	.00
23	12	0900	10	.00		.00	.39	9.96	.00	1.23	11.58	.00	.00	.00	.00
23	12	0900	30	.00		.00	.00	.00	.00	.04	.04	.00	.00	.00	.00
23	12	1000	10	.00		1.85	.00	.00	.00	.94	2.79	.00	.00	.00	.17
23	12	1000	90	.87		.00	.00	.00	10.91	.49	11.40	.00	.00	.00	.00
23	12	1100	20	.00		.00	.00	.00	.00	.00	.00	.00	.00	.00	1.22
						13.91	11.66	12.48	43.96	8.77	90.78	.00	.00	.00	1.39

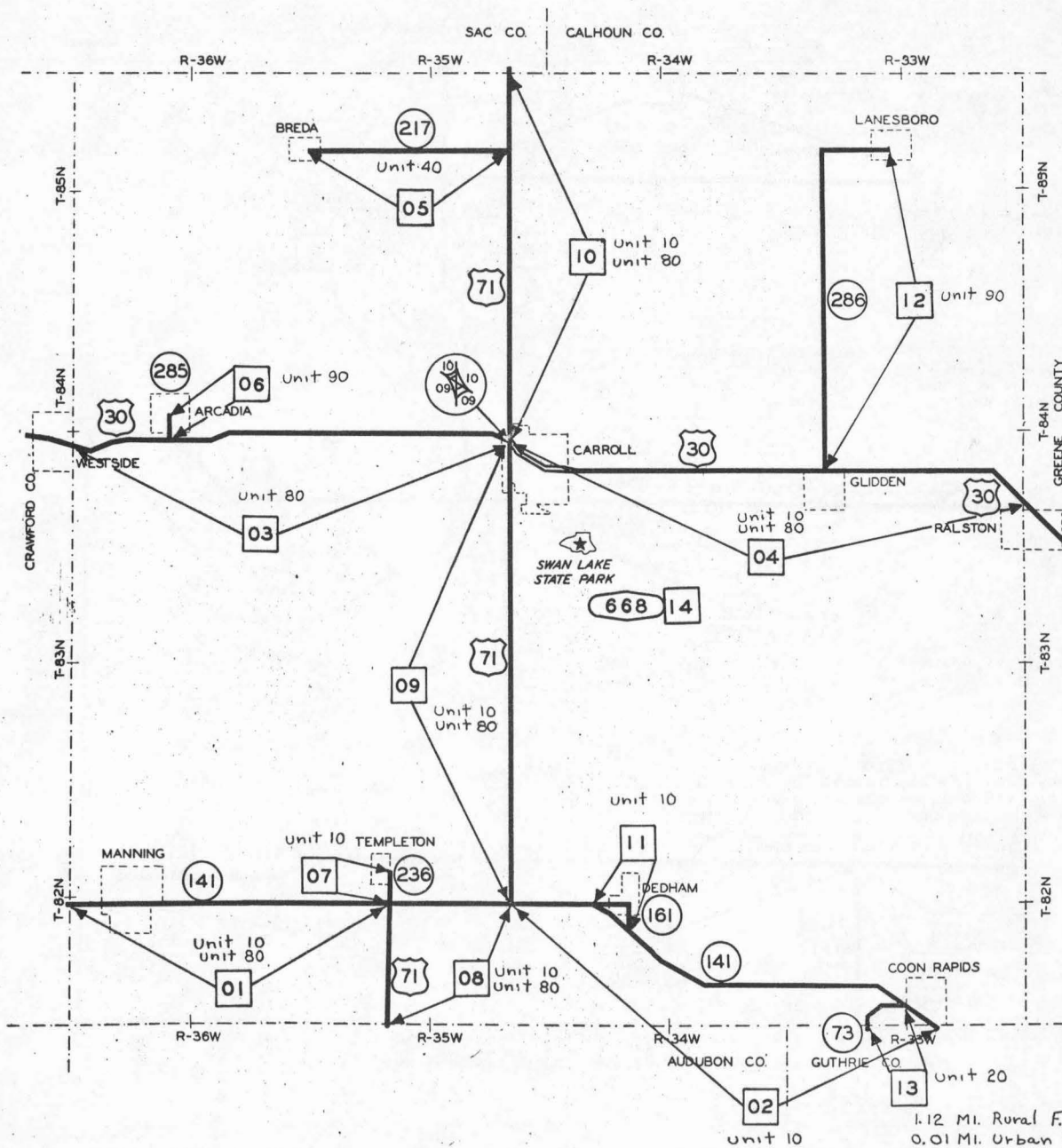
# CALHOUN COUNTY



RES	CO	CTL SECT	UN IT	FOR UNIT	AGE	18	RURAL MILES 20	BY WIDTH 22	24	URBAN MILES	TOTAL MILES	DIVIDED RURAL	URBAN	FRONTAGE ROADS	RAMPS X-OVER
12	13	0100	10	.00		.00	8.34	.00	.00	2.86	11.20	.00	.00	.00	.14
12	13	0200	10	.00		.00	3.88	.00	.00	1.18	5.06	.00	.00	.00	.00
12	13	0200	40	.00		.00	.00	.00	2.95	.78	3.73	.00	.00	.00	.00
12	13	0300	40	.00		.00	.00	.00	3.67	.00	3.67	.00	.00	.00	.00
12	13	0300	90	.00		.00	.00	.28	.00	.00	.28	.00	.00	.00	.00
12	13	0400	80	.00		.00	.00	.00	11.13	.00	11.13	.00	.00	.00	.00
12	13	0500	10	.00		.00	.00	.00	.00	.04	.04	.00	.00	.00	.20
12	13	0500	80	.00		.00	.00	.00	11.12	1.94	13.06	.00	.00	.00	.00
12	13	0600	90	.00		.00	.00	2.57	.00	.00	2.57	.00	.00	.00	.00
12	13	0700	10	.00		.00	11.69	.00	.00	.00	11.69	.00	.00	.00	.09
12	13	0700	80	.00		.00	.43	.00	.00	.00	.43	.00	.00	.00	.00
12	13	0800	10	.00		.00	.00	3.98	.00	.00	3.98	.00	.00	.00	.00
12	13	0900	10	.00		.00	9.14	.00	.00	.00	9.14	.00	.00	.00	.00
12	13	1000	10	.00		.00	11.04	.00	.00	.15	11.19	.00	.00	.00	.00
12	13	1100	40	.00		.00	.00	.00	.03	.68	.71	.00	.00	.00	.00
12	13	1200	10	.00		.00	.00	.00	.00	.00	.00	.00	.00	.00	.02
12	13	1200	20	.00		.00	.00	.00	.00	.00	.00	.00	.00	.00	.11
12	13	1200	30	.00		.00	.00	.00	.00	.00	.00	.00	.00	.00	.94
						.00	44.52	6.83	28.90	7.63	87.88	.00	.00	.00	1.50



# CARROLL COUNTY



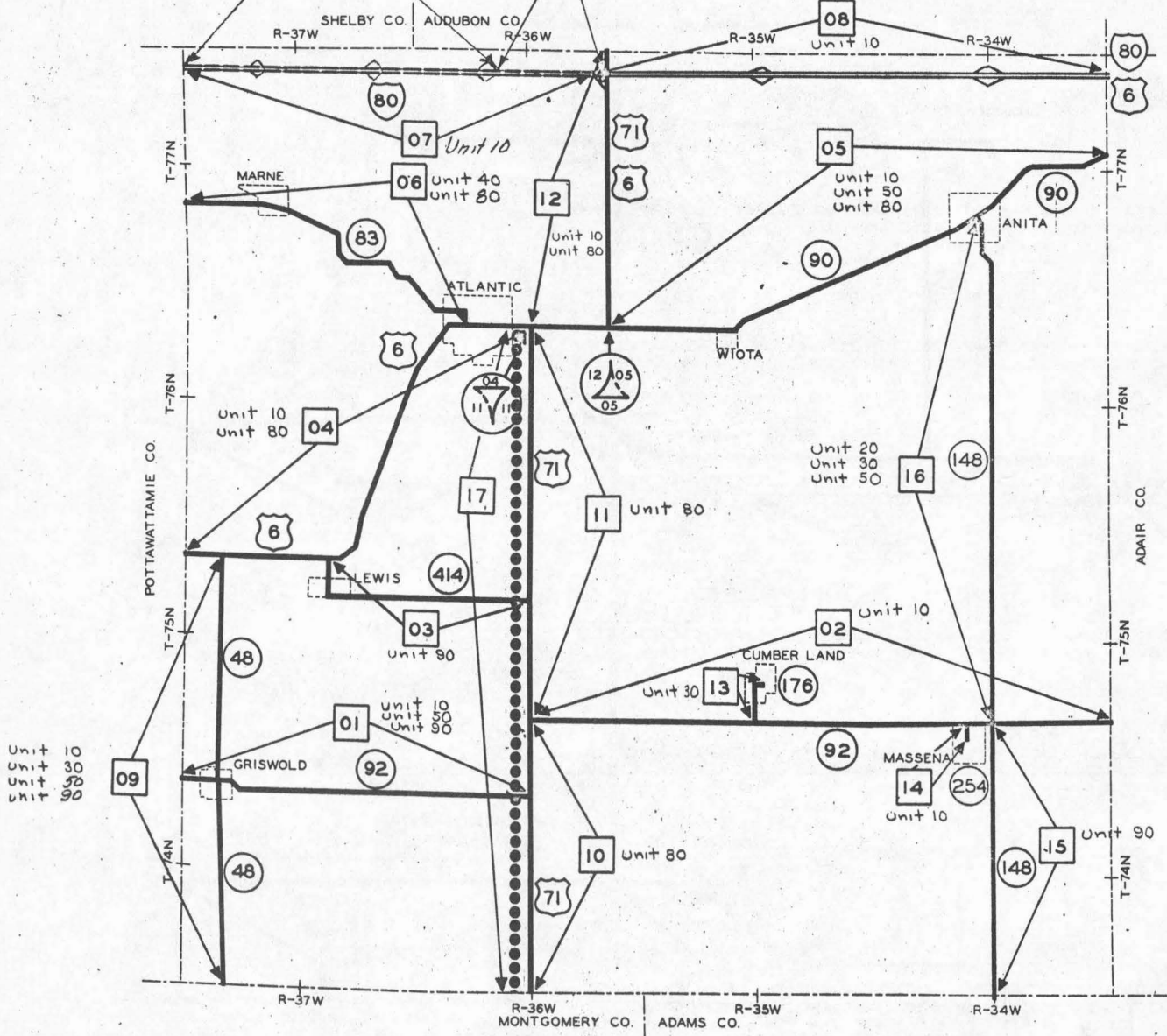
RES	CC	CTL SECT	UNIT	FOR UNIT	AGE	18	RURAL MILES	20	BY WIDTH	22	24	URBAN MILES	TOTAL MILES	DIVIDED RURAL	URBAN	FRONTAGE ROADS	RAMPS X-OVER
13	14	0100	10	✓ .00		.44	.77	.00		.35		1.04	2.60	.00	.00	.00	.00
13	14	0100	80	.00		5.23	.00	.00		.00		.20	5.43	.00	.00	.00	.00
13	14	0200	10	.00		1.80	.00		8.52	.29		1.11	11.72	.00	.00	.00	.00
13	14	0300	80	.00		.00	.00	.00		10.88		.37	11.25	.00	.00	.00	.00
13	14	0400	10	.00		.00	.00	.00		1.59		1.17	2.76	.00	.07	.00	.00
13	14	0400	80	.00		.00	.00	.00		10.15		.50	10.65	.00	.00	.00	.00
13	14	0500	40	.00		.00	.00	.00		4.75		.40	5.15	.00	.00	.00	.00
13	14	0600	90	.00		.00	.00	.00		.06		.73	.79	.00	.00	.00	.00
13	14	0700	10	.00		.71	.00	.00		.07		.39	1.17	.00	.00	.00	.00
13	14	0800	10	.00		.00	.00	.00		1.26		.00	1.26	.00	.00	.00	.00
13	14	0800	80	.00		.00	.00	.00		4.67		.00	4.67	.00	.00	.00	.00
13	14	0900	10	.00		.00	.00	.00		.38		.00	.38	.00	.00	.00	.00
13	14	0900	80	.00		.00	.00	.00		10.27		.85	11.12	.00	.00	.00	.45
13	14	1000	10	.00		.00	.00	.00		1.18		.00	1.18	.00	.00	.00	.00
13	14	1000	80	.00		.00	.00	.00		7.90		.40	8.30	.00	.00	.00	.45
13	14	1100	10	.00		.36	.12	.00		.00		.75	1.23	.00	.00	.00	.00
13	14	1200	90	.00		.00	.00		9.17	.07		.68	9.92	.00	.00	.00	.00
13	14	1300	20	1.13-		.00	.00	.00		.00		.00	.00	.00	.00	.00	.00
						8.54	.89		17.69		53.87	8.59	89.58	.00	.07	.00	.90

# CASS COUNTY

*8.45 Mi. Rural F.U.  
Maint. By  
Pottawattamie Co.*

*2.13 Mi. Rural F.U.  
Maint. By Adair Co.*

*13.00 Mi. Rural F.U.  
Maint. By Adair Co.*

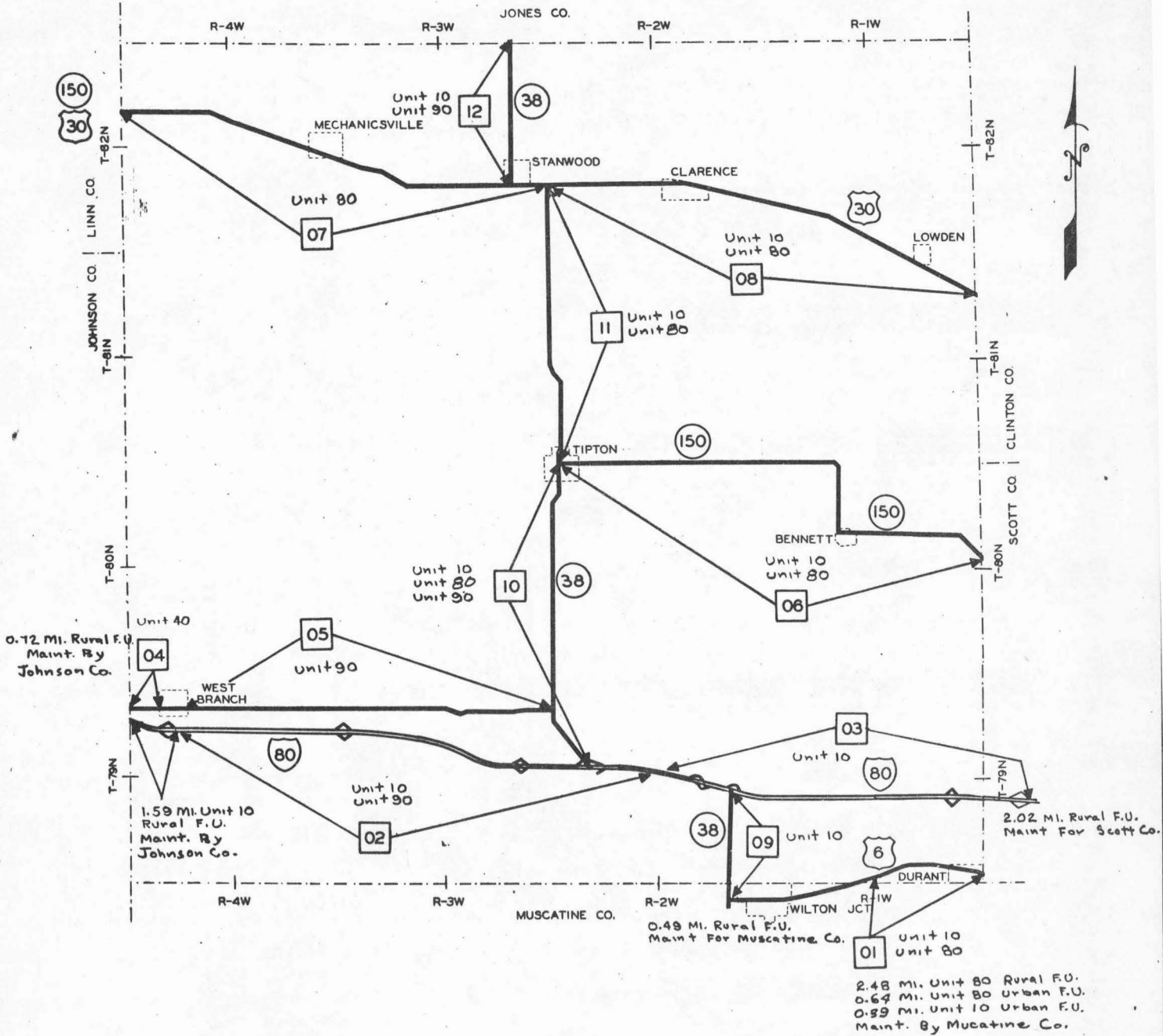


Unit 10  
Unit 30  
Unit 90  
Unit 0

RES	CD	CTL SECT	UNIT	FOR UNIT	AGE	RURAL MILES BY WIDTH				URBAN MILES	TOTAL MILES	DIVIDED		FRONTAGE ROADS	RAMPS X-OVER
						18	20	22	24			RURAL	URBAN		
44	15	0100	10	.00		.00	.00	7.74	.00	.13	7.87	.00	.00	.00	.00
44	15	0100	50	.00		.00	.00	.00	.00	.64	.64	.00	.33	.00	.00
44	15	0100	90	.00		.00	.00	.00	.46	.00	.46	.00	.00	.00	.00
44	15	0200	10	.00		.00	.00	14.82	.00	.00	14.82	.00	.00	.00	.00
44	15	0300	90	.00		.00	.00	.00	5.55	.57	6.12	.00	.00	.00	.00
44	15	0400	10	.00		.00	.00	.00	1.57	.00	1.57	.00	.00	.00	.00
44	15	0400	80	.00		.88	.00	.00	8.63	1.82	11.33	.00	.00	.00	.00
44	15	0500	10	.00		.00	.00	.00	.09	1.10	1.19	.00	.00	.00	.00
44	15	0500	50	.00		.00	.00	.00	.00	.21	.21	.00	.00	.00	.00
44	15	0500	80	.00		11.69	.00	.00	.21	.82	12.72	.00	.00	.00	.20
44	15	0600	40	.00		.00	.00	.00	7.29	1.08	8.37	.00	.00	.00	.00
44	15	0600	80	.00		.00	.00	.00	.00	.68	.68	.00	.00	.00	.00
44	15	0700	10	.00	10.58-	.00	.00	.00	.00	.00	.00	.00	.00	.00	.00
44	15	0800	10	.00	13.00-	.00	.00	.00	.00	.00	.00	.00	.00	.00	.00
44	15	0900	10	.00		.00	.00	.00	.00	.00	.00	.00	.00	.00	.00
44	15	0900	30	.00		.00	.00	.00	.00	.19	.19	.00	.00	.00	.00
44	15	0900	50	.00		.00	.00	4.75	.00	.25	5.00	.00	.00	.00	.00
44	15	0900	90	.00		.00	.00	.00	.00	.01	.01	.00	.00	.00	.00
44	15	1000	80	.00		.00	.00	.00	5.45	.28	5.73	.00	.00	.00	.00
44	15	1100	80	.00		6.97	.00	.00	.00	.00	6.97	.00	.00	.00	.00
44	15	1200	10	.00		10.04	.00	.00	.00	.00	10.04	.00	.00	.00	.04
44	15	1200	80	.00		.00	.00	.00	1.51	.00	1.51	.00	.00	.00	.00
44	15	1300	30	.00		.00	.00	.00	7.40	.00	7.40	.46	.00	.00	.00
44	15	1400	10	.00		.00	.00	.52	.00	.69	1.21	.00	.00	.00	.00
44	15	1500	90	.00		.00	.00	.07	.00	.38	.45	.00	.00	.00	.00
44	15	1600	20	.00		.00	.00	.00	6.92	.00	6.92	.00	.00	.00	.00
44	15	1600	30	.00		.00	.00	.00	12.29	.15	12.44	.00	.00	.00	.00
44	15	1600	50	.00		.00	.00	.00	.00	.45	.45	.00	.00	.00	.00
44	15	1600	50	.00		.00	.00	.00	.00	.08	.08	.00	.00	.00	.00
						29.58	.00	27.90	57.37	9.53	124.38	.46	.33	.00	.24

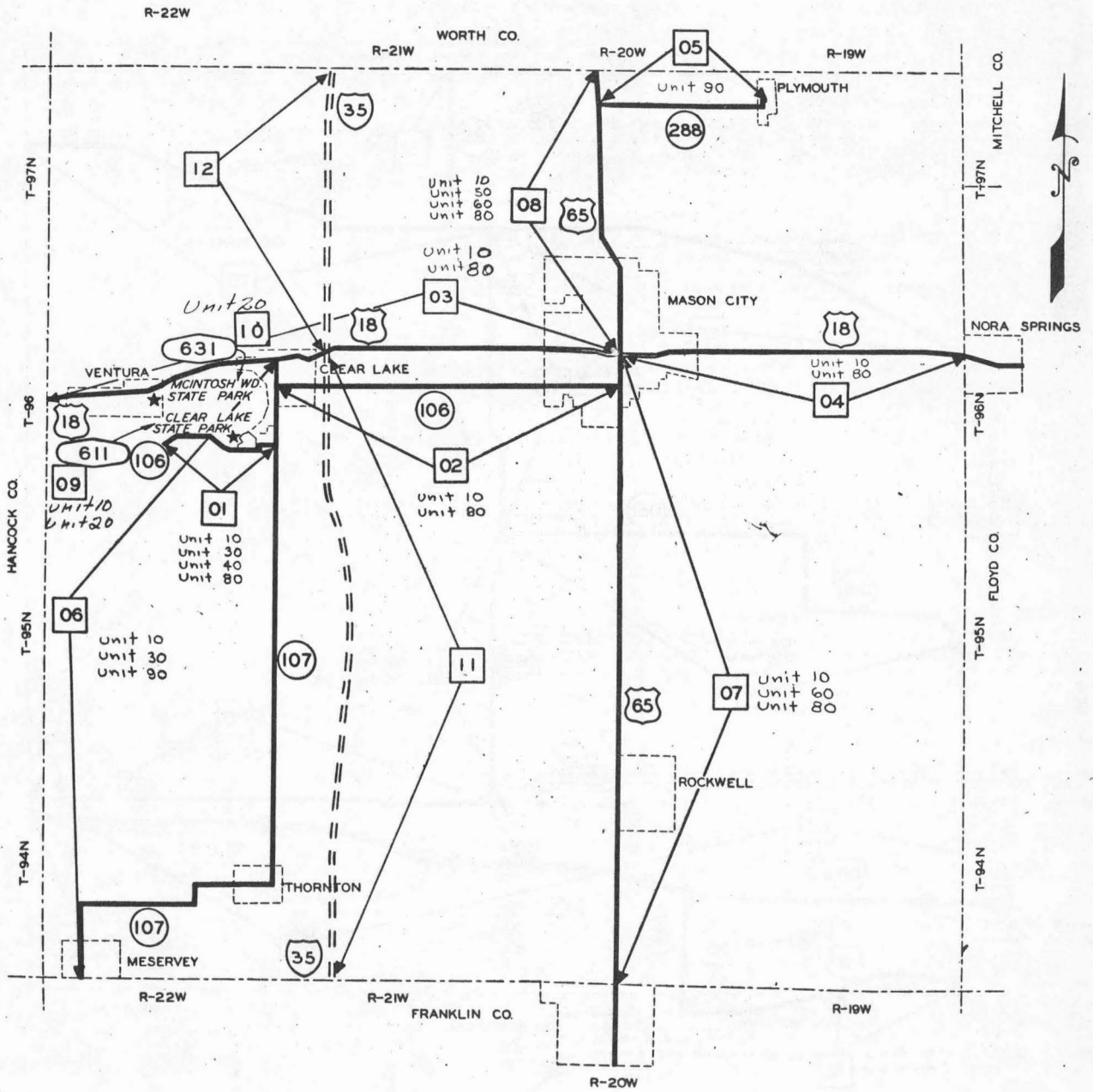


# CEDAR COUNTY



RES	CO	CTL SECT	UN IT	FOR UNIT	AGE	18	RURAL MILES 20	BY WIDTH 22	24	URBAN MILES	TOTAL MILES	DIVIDED RURAL	URBAN	FRONTAGE ROADS	RAMPS X-OVER
65	16	0100	10	.39-		.00	.00	.00	.00	.00	.00	.00	.00	.00	.00
65	16	0100	80	3.12-		.00	.00	.00	.00	.00	.00	.00	.00	.00	.00
65	16	0200	10	1.59-		.00	.00	.00	5.16	.00	5.16	5.16	.00	.00	.00
65	16	0200	90	.00		.00	.00	.00	8.10	.00	8.10	8.10	.00	.00	2.70
65	16	0300	10	2.02		.00	.00	.00	11.67	.00	11.67	11.67	.00	.00	2.53
65	16	0400	40	.72-		.00	.00	.00	.00	.00	.00	.00	.00	.00	.00
65	16	0500	90	.00		.00	.00	.00	10.56	.00	10.56	.00	.00	.00	.00
65	16	0600	10	.00		.00	13.50	.00	.00	.59	14.09	.00	.00	.00	.00
65	16	0600	80	.00		.00	.00	.00	.00	.15	.15	.00	.00	.00	.00
65	16	0700	80	.00		.00	.00	.00	11.54	.93	12.47	.00	.00	.00	.00
65	16	0800	10	.00		.00	.00	.00	7.76	1.35	9.11	.00	.00	.00	.00
65	16	0800	80	.00		.00	.00	.00	3.24	.35	3.59	.00	.00	.00	.00
65	16	0900	10	.49		.00	.00	.00	3.17	.00	3.17	.00	.00	.00	.00
65	16	1000	10	.00		.00	.00	.00	2.03	.00	2.03	.00	.00	.00	.00
65	16	1000	30	.00		.00	.00	.00	.00	.01	.01	.00	.00	.00	.00
65	16	1000	80	.00		.00	.00	.00	.00	.43	.43	.00	.00	.00	.00
65	16	1000	90	.00		.00	.00	6.57	.00	.09	6.66	.00	.00	.00	.00
65	16	1100	10	.00		.00	.00	.00	.70	.00	.70	.00	.00	.00	.00
65	16	1100	80	.00		.00	.00	.00	6.87	.53	7.40	.00	.00	.00	.00
65	16	1200	10	.00		.00	.00	.00	.00	.45	.45	.00	.00	.00	.00
65	16	1200	90	.00		.00	.00	3.27	.00	.30	3.57	.00	.00	.00	.00
65	16	1200	90	.00		.00	13.50	9.84	70.80	5.18	99.32	24.93	.00	.00	5.23

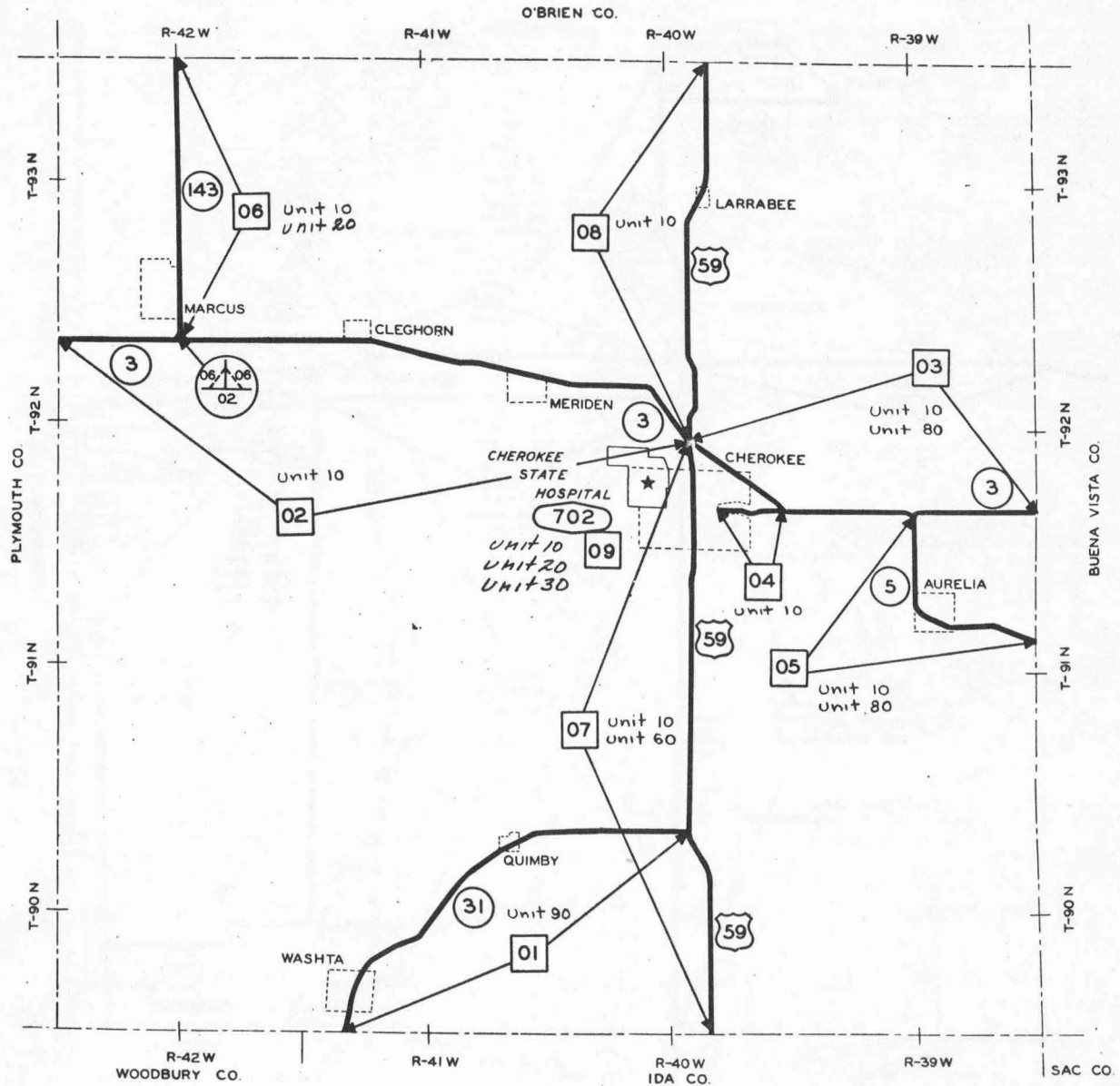
# CERRO GORDO COUNTY



RES	CD	CTL SECT	UN IT	FOR UNIT	AGE	18	RURAL MILES 20	BY WIDTH 22	24	URBAN MILES	TOTAL MILES	DIVIDED RURAL	URBAN	FRONTAGE ROADS	RAMPS X-OVER
21	17	0100	10	.00		.00	.00	.00	.00	.14	.14	.00	.00	.00	.00
21	17	0100	30	.00		.00	.00	.00	2.21	.58	2.79	.00	.00	.00	.00
21	17	0100	40	.00		.00	.00	.00	1.13	.10	1.23	.00	.00	.00	.00
21	17	0100	80	.00		.00	.00	.00	.00	.15	.15	.00	.00	.00	.00
21	17	0200	10	.00		5.39	.00	.00	.00	.72	6.11	.00	.00	.00	.00
21	17	0200	80	.00		.48	.00	.00	.38	2.00	2.86	.00	.00	.00	.00
21	17	0300	10	.00		.00	.00	.00	2.51	6.10	8.61	.00	.35	.00	.00
21	17	0300	80	.00		.00	.00	4.74	1.10	.75	6.59	.12	.83	.00	.00
21	17	0400	10	.00		.00	.00	.00	6.98	1.75	8.73	.00	.27	.00	.00
21	17	0400	80	.00		.00	.00	.00	.00	.30	.30	.00	.38	.00	.00
21	17	0500	90	.00		.00	.00	4.12	.05	.43	4.60	.00	.00	.00	.00
21	17	0600	10	.00		.00	.00	.00	.00	1.04	1.04	.00	.00	.00	.00
21	17	0600	30	.00		.00	.00	.00	.00	.46	.46	.00	.00	.00	.00
21	17	0600	90	.00		.00	.00	5.26	12.07	2.16	19.49	.00	.00	.00	.00
21	17	0700	10	.00		.00	.00	.00	1.23	.64	1.87	.00	.00	.00	.00
21	17	0700	60	.00		.00	.00	.00	.00	.22	.22	.00	.00	.00	.00
21	17	0700	80	.00		.00	.00	7.62	6.26	.50	14.38	.00	.00	.00	.00
21	17	0800	10	.00		.00	.00	.00	.00	.04	.04	.00	.00	.00	.00
21	17	0800	50	.00		.00	.00	.00	.00	.45	.45	.00	.00	.00	.00
21	17	0800	60	.00		.00	.00	.00	.00	.65	.65	.00	.00	.00	.00
21	17	0800	80	.00		.00	.00	.00	4.99	1.58	6.57	.00	.00	.00	.00
21	17	0900	10	.00		.00	.00	.00	.00	.00	.00	.00	.00	.00	.23
21	17	0900	20	.00		.00	.00	.00	.00	.00	.00	.00	.00	.00	.39
21	17	1000	20	.00		.00	.00	.00	.00	.00	.00	.00	.00	.00	.67
						5.87	.00	21.74	38.91	20.76	87.28	.12	1.83	.00	1.29

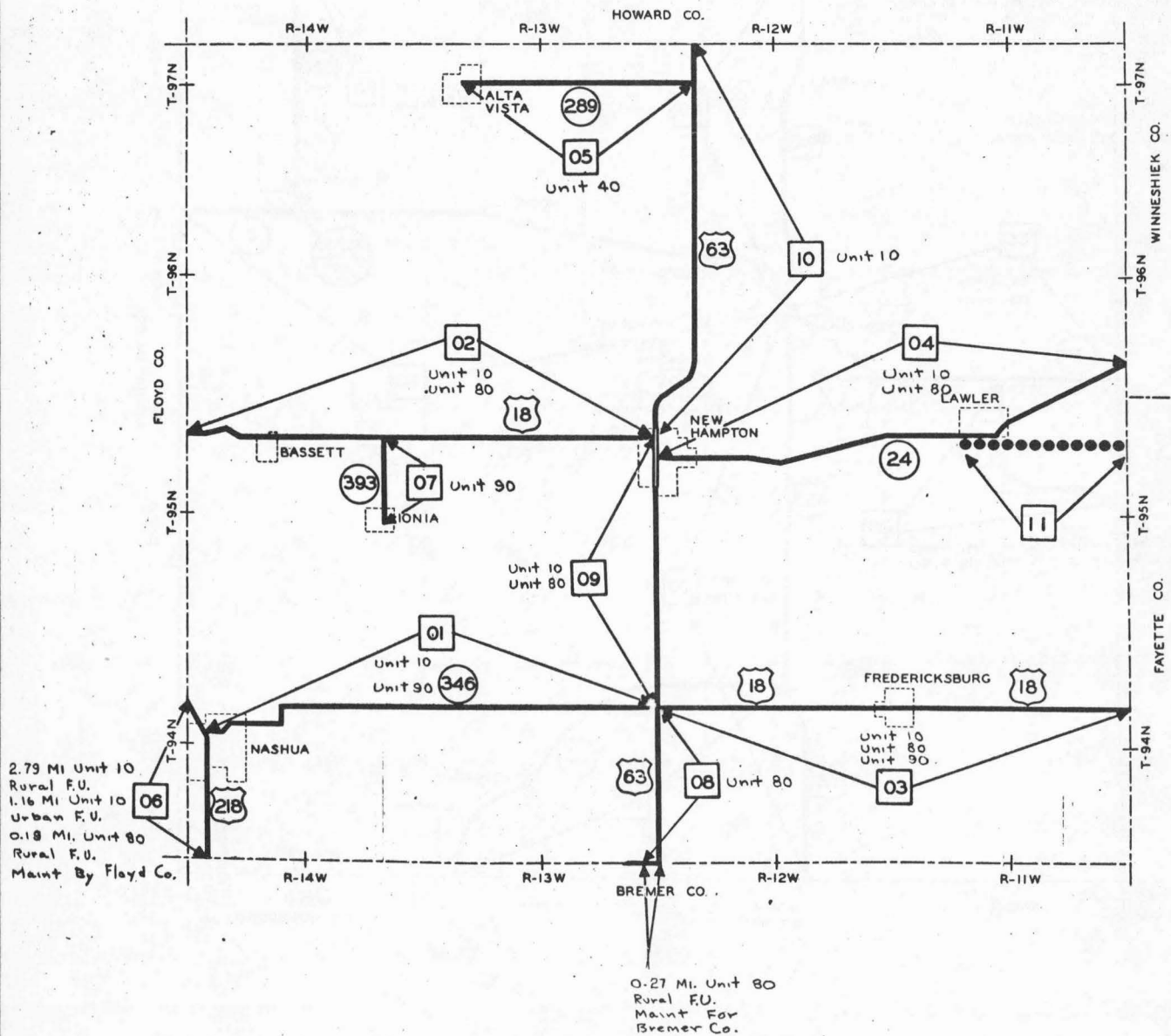


# CHEROKEE COUNTY




RES	CO	CTL SECT	UN IT	FOR UNIT	AGE	RURAL MILES BY WIDTH				URBAN MILES	TOTAL MILES	DIVIDED		FRONTAGE ROADS	RAMPS X-OVER
						18	20	22	24			RURAL	URBAN		
31	18	0100	90	.00		.00	.00	.00	9.78	1.18	10.96	.00	.00	.00	.00
31	18	0200	10	.00		.04	16.00	.00	.36	.00	16.40	.00	.00	.00	.00
31	18	0300	10	.00		.00	.00	2.92	2.59	.69	6.20	.00	.00	.00	.00
31	18	0300	80	.00		.00	.00	.00	2.86	.00	2.86	.00	.00	.00	.00
31	18	0400	10	.00		.06	1.12	.00	.17	.00	1.35	.00	.00	.00	.00
31	18	0500	10	.00		.00	.00	.07	.15	.00	.22	.00	.00	.00	.00
31	18	0500	80	.00		.00	.00	.00	3.87	1.37	5.24	.00	.00	.00	.00
31	18	0600	10	.00		.00	.87	5.75	.00	.26	6.88	.00	.00	.00	.22
31	18	0600	20	.00		.00	.00	.07	.00	.00	.07	.00	.00	.00	.00
31	18	0700	10	.00		.07	12.35	.00	.18	1.75	14.35	.00	.00	.00	.00
31	18	0700	60	.00		.00	.00	.00	.00	.25	.25	.00	.00	.00	.00
31	18	0800	10	.00		.05	8.69	.00	.30	.51	9.55	.00	.00	.00	.00
31	18	0900	10	.00		.00	.00	.00	.00	.00	.00	.00	.00	.00	.08
31	18	0900	20	.00		.00	.00	.00	.00	.00	.00	.00	.00	.00	3.30
31	18	0900	30	.00		.00	.00	.00	.00	.00	.00	.00	.00	.00	1.87
						.22	39.03	8.81	20.26	6.01	74.33	.00	.00	.00	5.47

# CHICKASAW COUNTY



2.79 Mi Unit 10  
Rural F.U.  
1.16 Mi Unit 10  
Urban F.U.  
0.18 Mi Unit 80  
Rural F.U.  
Maint By Floyd Co.

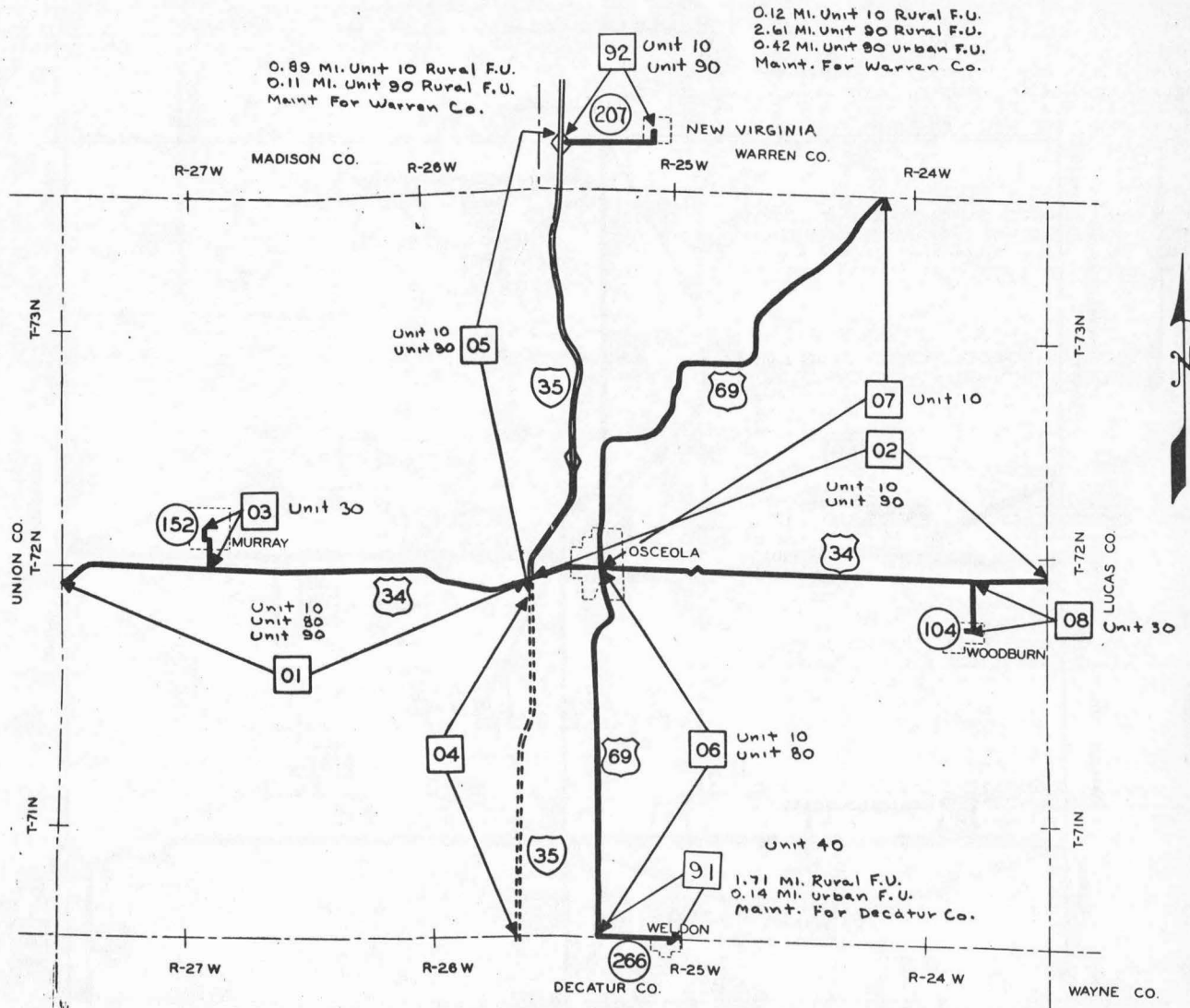
0.27 Mi. Unit 80  
Rural F.U.  
Maint For  
Bremer Co.



RES	CO	CTL SECT	UNIT	FOR UNIT	AGE	18	RURAL MILES 20	BY WIDTH 22	24	URBAN MILES	TOTAL MILES	DIVIDED RURAL	URBAN	FRONTAGE ROADS	RAMPS X-OVER
21	19	0100	10	.00		.00	.00	.00	.00	.31	.31	.00	.00	.00	.00
21	19	0100	90	.00		.00	.00	10.90	.00	.89	11.79	.00	.00	.00	.00
21	19	0200	10	.00		.00	8.16	.00	.26	.51	8.93	.00	.00	.00	.00
21	19	0200	80	.00		.00	.00	.00	3.14	.00	3.14	.00	.00	.00	.00
21	19	0300	10	.00		1.78	5.53	.00	.00	.67	7.98	.00	.00	.00	.00
21	19	0300	80	.00		3.67	.00	.00	.00	.15	3.82	.00	.00	.00	.00
21	19	0300	90	.00		.00	.00	.00	.18	.00	.18	.00	.00	.00	.00
21	19	0400	10	.00		.00	7.49	3.39	.09	1.26	12.23	.00	.00	.00	.00
21	19	0400	80	.00		.00	.00	.00	.00	.30	.30	.00	.00	.00	.00
21	19	0500	40	.00		.00	.00	.00	5.50	.64	6.14	.00	.00	.00	.00
21	19	0600	10	3.95-		.00	.00	.00	.00	.00	.00	.00	.00	.00	.00
21	19	0600	80	.19-		.00	.00	.00	.00	.00	.00	.00	.00	.00	.00
21	19	0700	90	.00		.00	.00	1.72	.05	.63	2.40	.00	.00	.00	.00
21	19	0800	80	.27		.00	.00	.00	4.42	.00	4.42	.00	.00	.00	.00
21	19	0900	10	.00		.00	.00	.00	1.08	1.26	2.34	.00	.00	.00	.00
21	19	0900	80	.00		.08	.00	.00	4.56	.00	4.64	.00	.00	.00	.00
21	19	1000	10	.00		7.96	.00	.00	2.27	.25	10.48	.00	.00	.00	.00
						13.49	21.18	16.01	21.55	6.87	79.10	.00	.00	.00	.00



# CLARKE COUNTY



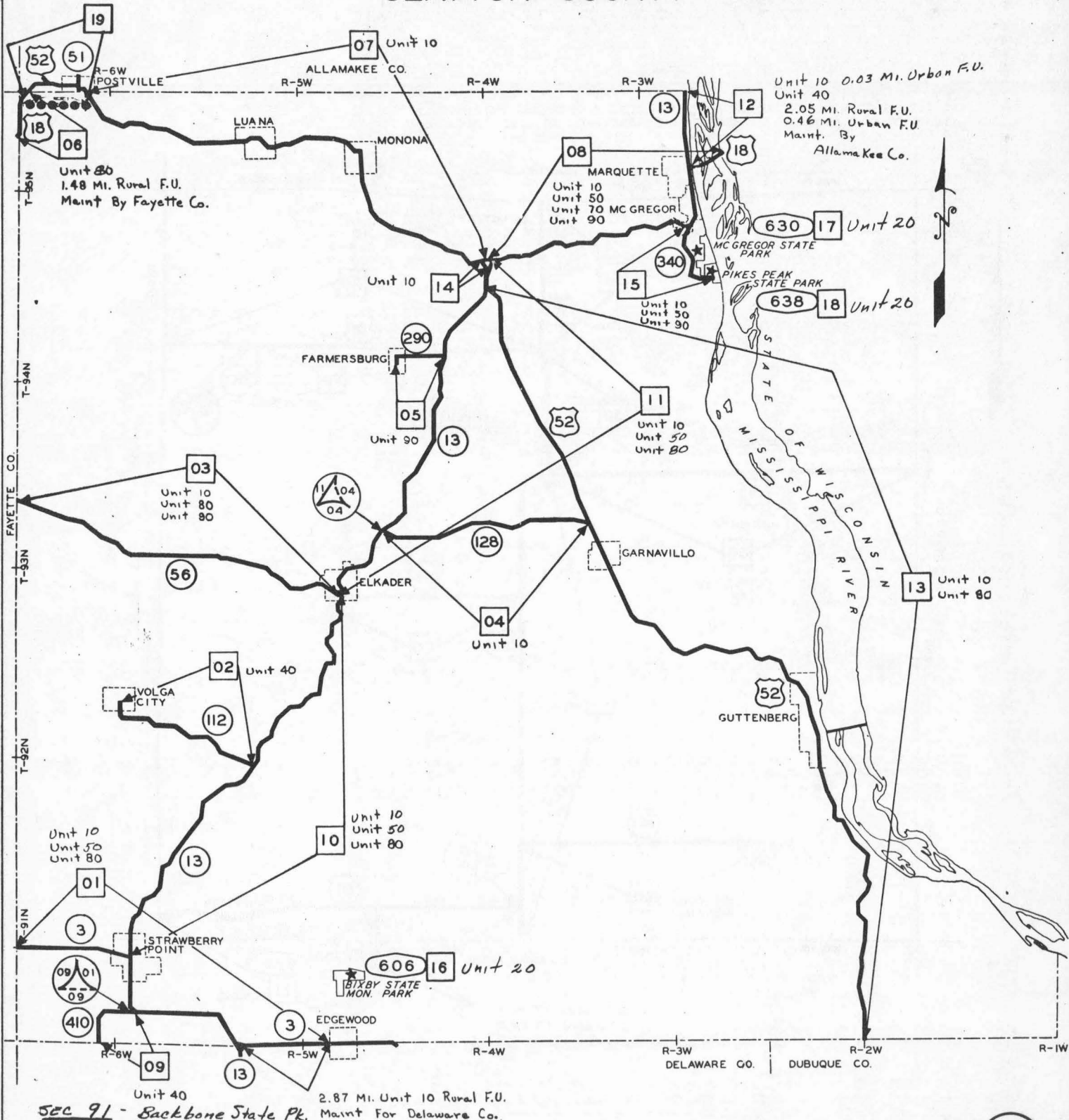
RES	CD	CTL SECT	UN IT	FOR UNIT	AGE	18	RURAL MILES 20	BY 22	WIDTH 24	URBAN MILES	TOTAL MILES	DIVIDED RURAL	URBAN	FRONTAGE ROADS	RAMPS X-OVER
43	20	0100	10	.00		3.98	.00	.00	.00	.00	3.98	.00	.00	.00	.00
43	20	0100	80	.00		7.52	.00	.00	.00	.00	7.52	.00	.00	.00	.00
43	20	0100	90	.00		.00	.00	.00	.25	.00	.25	.19	.00	.00	.00
43	20	0200	10	.00		9.99	.00	.00	.98	1.24	12.21	.46	.00	.00	.00
43	20	0200	90	.00		.00	.00	.00	.26	.00	.26	.26	.00	.00	.00
43	20	0300	30	.00		.00	.00	.00	.51	.79	1.30	.00	.00	.00	.00
43	20	0400	90	.00		.00	.00	.00	.13	.00	.13	.13	.00	.00	.36
43	20	0500	10	.89		.00	.00	.00	.89	.00	.89	.89	.00	.00	.56
43	20	0500	90	.11		.00	.00	.00	9.79	.00	9.79	9.79	.00	.00	.84
43	20	0600	10	.00		.00	.00	.00	.00	.20	.20	.00	.00	.00	.00
43	20	0600	80	.00		8.85	.00	.00	.00	.17	9.02	.00	.00	.00	.00
43	20	0700	10	.00		11.98	.00	.00	.07	1.00	13.05	.00	.00	.00	.00
43	20	0800	30	.00		.00	.00	.00	1.06	.47	1.53	.00	.00	.00	.00
43	20	9100	40	1.85		.00	.00	.00	1.71	.14	1.85	.00	.11	.00	.00
43	20	9200	10	.12		.00	.00	.12	.00	.00	.12	.00	.00	.00	.00
43	20	9200	90	3.03		.00	.00	2.61	.00	.42	3.03	.00	.00	.00	.00
						42.32	.00	2.73	15.65	4.43	65.13	11.72	.11	.00	1.76



RES	CO	CTL SECT	UN IT	FOR UNIT	AGE	18	RURAL MILES 20	BY WIDTH 22	24	URBAN MILES	TOTAL MILES	DIVIDED RURAL	URBAN	FRONTAGE ROADS	RAMPS X-OVER
33	21	0100	10	.00		3.46	.00	.00	.00	.76	4.22	.00	.00	.00	.00
33	21	0100	80	.00		7.35	.00	.00	.00	.34	7.69	.00	.00	.00	.13
33	21	0200	30	.00		.00	.00	.00	.00	.44	.44	.00	.00	.00	.00
33	21	0200	90	.00		.00	.00	7.55	.00	.00	7.55	.00	.00	.00	.00
33	21	0300	10	.00		.00	6.00	.00	.00	.54	6.54	.00	.00	.00	.00
33	21	0400	10	.00		.00	.00	.00	.23	.00	.23	.00	.00	.00	.00
33	21	0400	80	.00		.00	.00	.00	11.82	.00	11.82	.00	.00	.00	.00
33	21	0500	10	.00		.00	.00	.00	1.46	.14	1.60	1.46	.14	.00	.00
33	21	0500	60	.00		.00	.00	.00	.00	2.41	2.41	.00	1.05	.00	.00
33	21	0600	10	.00		.00	.00	.00	11.43	.16	11.59	.00	.00	.00	.00
33	21	0600	60	.00		.00	.00	.00	.00	.09	.09	.00	.00	.00	.00
33	21	0700	10	.00		1.51	.00	.00	.00	.06	1.57	.00	.00	.00	.11
33	21	0800	40	1.39		.00	.00	.00	1.76	.63	2.39	.00	.00	.00	.00
33	21	0900	10	.00		.00	.27	.00	.00	.05	.32	.00	.00	.00	.00
33	21	0900	80	.00		.00	.00	.00	15.24	.15	15.39	.00	.00	.00	.00
33	21	1000	10	.00		.00	.00	.00	4.87	.06	4.93	.00	.00	.00	.00
33	21	1100	20	.00		.00	.00	.00	.00	.00	.00	.00	.00	.00	.52
						12.32	6.27	7.55	46.81	5.83	78.78	1.46	1.19	.00	.76



# CLAYTON COUNTY



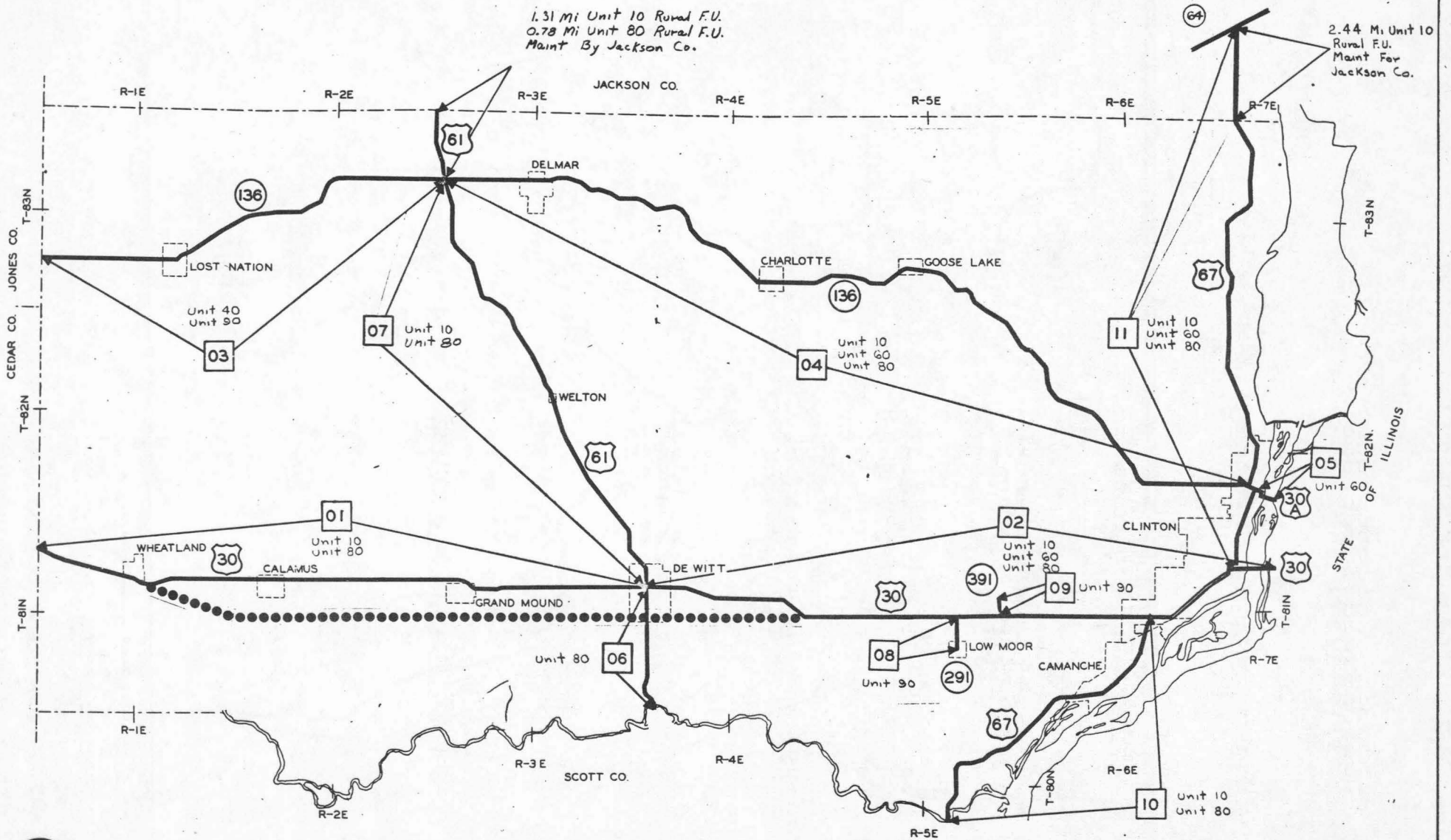
**SEC 91 - Backbone State Pk.** 2.87 Mi. Unit 10 Rural F.U. Maint For Delaware Co.  
 4.29 Mi. Unit 30  
 0.71 Mi. Unit 20  
 Maint For Delaware Co.

RES	CD	CTL SECT	UN IT	FOR UNIT	AGE	18	RURAL MILES 20	BY WIDTH 22	24	URBAN MILES	TOTAL MILES	DIVIDED RURAL	URBAN	FRONTAGE ROADS	RAMPS X-OVER
63	22	0100	10	2.87		.00	2.95	.00	.34	.00	3.29	.00	.00	.00	.00
63	22	0100	50	.00		.00	.00	.00	.00	.85	.85	.00	.00	.00	.00
63	22	0100	80	.00		.00	.00	.00	7.53	.64	8.17	.00	.00	.00	.00
63	22	0200	40	.00		.00	.00	.00	4.81	.38	5.19	.00	.00	.00	.00
63	22	0300	10	.00		.40	.00	.00	.00	.49	.89	.00	.00	.00	.00
63	22	0300	80	.00		.00	.00	.00	.00	.13	.13	.00	.00	.00	.00
63	22	0300	90	.00		.00	.00	10.17	.00	.00	10.17	.00	.00	.00	.00
63	22	0400	10	.00		7.11	.00	.00	.00	.00	7.11	.00	.00	.00	.07
63	22	0500	90	.00		.00	.00	1.44	.00	.55	1.99	.00	.00	.00	.00
63	22	0600	80	1.48-		.00	.00	.00	.00	.00	.00	.00	.00	.00	.00
63	22	0700	10	.00		13.23	.00	.00	.05	2.69	15.97	.00	.00	.00	.00
63	22	0800	10	.00		6.49	.00	.00	.00	1.86	8.35	.00	.00	.00	.00
63	22	0800	50	.00		.00	.00	.00	.00	.72	.72	.00	.00	.00	.00
63	22	0800	70	.00		.00	.00	.00	.00	.09	.09	.00	.00	.00	.00
63	22	0800	90	.00		.00	.00	.00	.00	.14	.14	.00	.00	.00	.00
63	22	0900	40	.00		.00	.00	2.16	.00	.00	2.16	.00	.00	.00	.28
63	22	1000	10	.00		2.75	.00	.00	.00	.09	2.84	.00	.00	.00	.00
63	22	1000	50	.00		.00	.00	.00	.00	.06	.06	.00	.00	.00	.00
63	22	1000	80	.00		11.22	.00	.00	.00	1.04	12.26	.00	.00	.00	.00
63	22	1100	10	.00		12.05	.00	.00	.05	.50	12.60	.00	.00	.00	.00
63	22	1100	50	.00		.00	.00	.00	.00	.19	.19	.00	.00	.00	.00
63	22	1100	80	.00		.00	.00	.00	.00	.11	.11	.00	.00	.00	.00
63	22	1200	10	.03-		.00	.00	.00	.00	.00	.00	.00	.00	.00	.00
63	22	1200	40	2.51-		.00	.00	.00	.00	.00	.00	.00	.00	.00	.00
63	22	1300	10	.00		4.49	.00	.00	.00	1.45	5.94	.00	.00	.00	.00
63	22	1300	80	.00		21.83	.00	.00	.00	2.55	24.38	.00	.00	.00	.00
63	22	1400	10	.00		.67	.00	.00	.00	.00	.67	.00	.00	.00	.00
63	22	1500	10	.00		.00	.00	.00	.00	.26	.26	.00	.00	.00	.00
63	22	1500	50	.00		.00	.00	.00	.00	.05	.05	.00	.00	.00	.00
63	22	1500	90	.00		.00	.00	.00	1.93	.00	1.93	.00	.00	.00	.00
63	22	1600	20	.00		.00	.00	.00	.00	.00	.00	.00	.00	.00	.13
63	22	1700	20	.00		.00	.00	.00	.00	.00	.00	.00	.00	.00	.59
63	22	1800	20	.00		.00	.00	.00	.00	.00	.00	.00	.00	.00	.33
63	22	9100	20	.00		.00	.00	.00	.00	.00	.00	.00	.00	.00	.71
63	22	9100	30	.00		.00	.00	.00	.00	.00	.00	.00	.00	.00	4.29
						80.24	2.95	13.77	14.71	14.84	126.51	.00	.00	.00	6.40

# CLINTON COUNTY

1.31 Mi Unit 10 Rural F.U.  
 0.78 Mi Unit 80 Rural F.U.  
 Maint By Jackson Co.

2.44 Mi Unit 10  
 Rural F.U.  
 Maint For  
 Jackson Co.

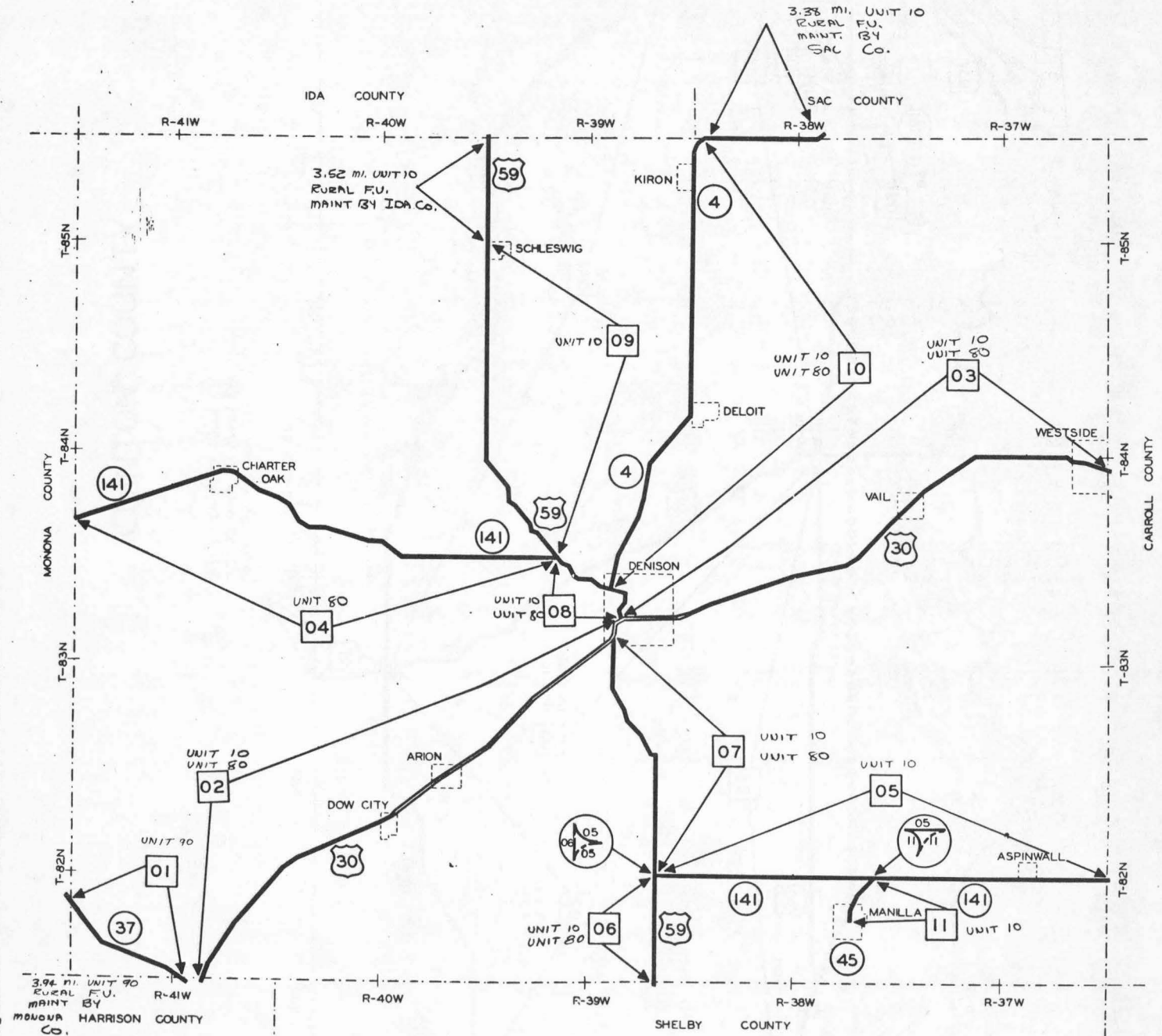


7-1-66

RES	CD	CTL SECT	UNIT	FOR UNIT	AGE	18	RURAL MILES 20	BY WIDTH 22	24	URBAN MILES	TOTAL MILES	DIVIDED RURAL	URBAN	FRONTAGE ROADS	RAMP X-OVER
62	23	0100	10	.00		.00	.00	.00	6.00	.67	6.67	.00	.00	.00	.00
62	23	0100	80	.00		.00	.00	.00	11.32	.90	12.22	.00	.00	.00	.00
62	23	0200	10	.00		.00	.00	.00	.00	1.76	1.76	.00	.00	.00	.00
62	23	0200	60	.00		.00	.00	.00	.00	2.05	2.05	.00	.00	.00	.00
62	23	0200	80	.00		.00	.00	.00	13.94	1.13	15.07	.00	.00	.00	.00
62	23	0300	30	.00		.00	.00	.00	.00	.47	.47	.00	.00	.00	.00
62	23	0300	40	.00		.00	.00	.00	3.75	.00	3.75	.00	.00	.00	.00
62	23	0300	90	.00		.00	.00	.00	8.63	.36	8.99	.00	.00	.00	.00
62	23	0400	10	.00	20	.64	.00	.00	.12	1.47	22.23	.00	.00	.00	.00
62	23	0400	60	.00		.00	.00	.00	.00	.55	.55	.00	.00	.00	.00
62	23	0400	80	.00	6	.09	.00	.00	.00	.56	6.65	.00	.00	.00	.00
62	23	0500	80	.00		.00	.00	.00	.00	.32	.32	.00	.00	.00	.00
62	23	0600	80	.00		.00	.00	.00	2.52	1.03	3.55	.00	.00	.00	.00
62	23	0700	10	1.31-		.00	.00	.00	3.73	.54	4.27	.00	.00	.00	.00
62	23	0700	80	.78-		.00	.00	.00	9.39	.60	9.99	.00	.00	.00	.00
62	23	0800	90	.00		.00	.00	.00	.75	.26	1.01	.00	.00	.00	.00
62	23	0900	90	.00		.00	.00	.00	.50	.00	.50	.00	.00	.00	.00
62	23	1000	10	.00		.00	.00	.00	.00	.12	.12	.00	.00	.00	.00
62	23	1000	80	.00	5	.70	.00	.00	.00	3.95	9.65	.00	.00	.00	.00
62	23	1100	10	2.44		.60	6.98	.00	.00	.14	7.72	.00	.00	.00	.00
62	23	1100	60	.00		.00	.00	.00	.00	3.93	3.93	.00	.00	.00	.00
62	23	1100	80	.00		5.12	.00	.00	.00	.46	5.58	.00	.00	.00	.00
						38.15	6.98	.00	60.65	21.27	127.05	.00	.00	.00	.00

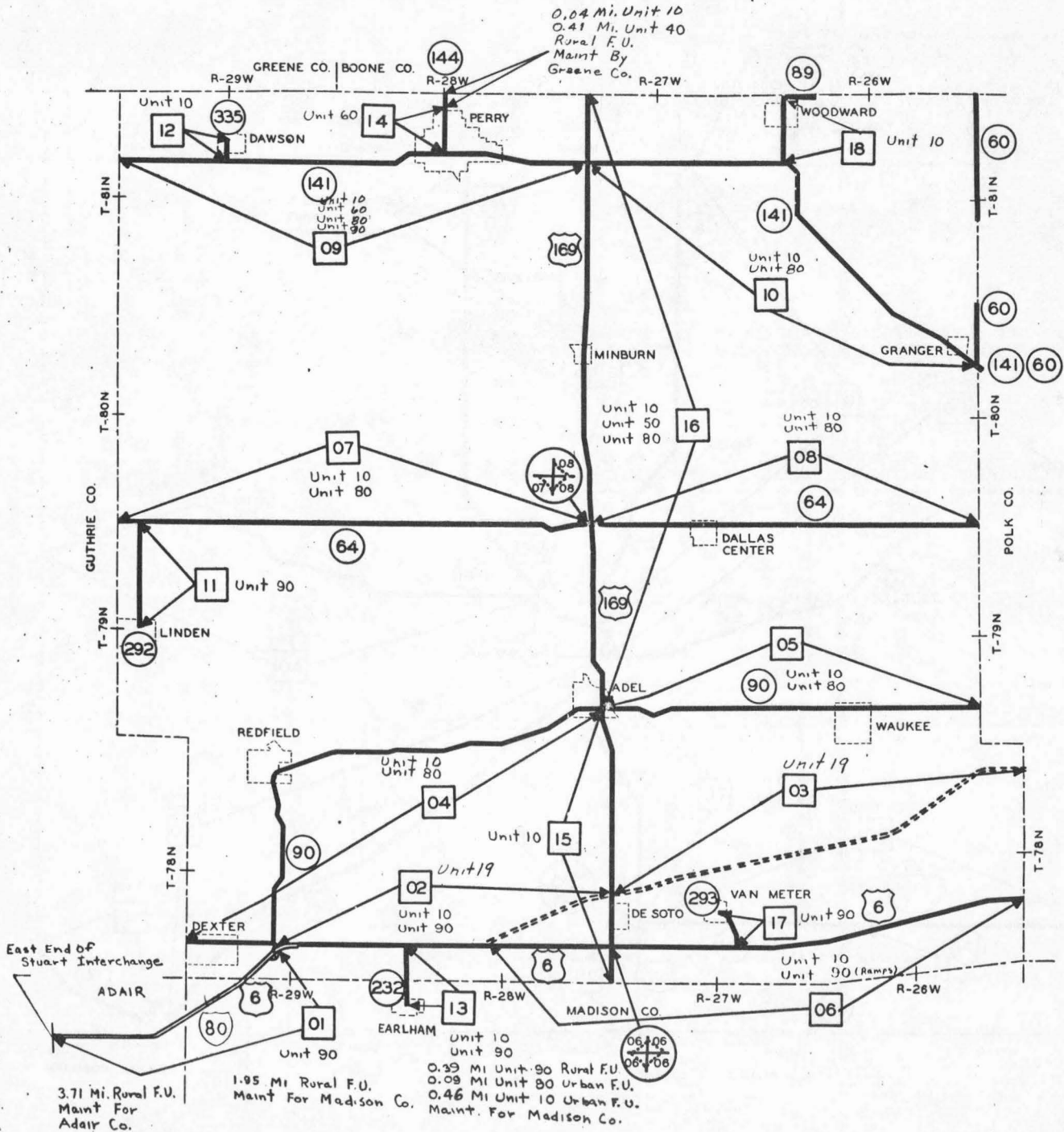


# CRAWFORD COUNTY



RES	CD	CTL SECT	UN IT	FOR UNIT	AGE	18	RURAL MILES 20	BY WIDTH 22	24	URBAN MILES	TOTAL MILES	DIVIDED RURAL	URBAN	FRONTAGE ROADS	RAMPS X-OVER
32	24	0100	90	3.94-		.00	.00	.00	.00	.00	.00	.00	.00	.00	.00
32	24	0200	10	.00		.00	.00	.00	6.51	1.96	8.47	.47	.93	.00	.00
32	24	0200	80	.00		.00	.00	.00	7.03	.56	7.59	5.96	1.03	.00	.00
32	24	0300	10	.00		.00	.00	.00	.85	1.58	2.43	.20	.29	.00	.00
32	24	0300	80	.00		.00	.00	.00	10.98	2.06	13.04	.16	.27	.00	.00
32	24	0400	80	.00		.00	.00	.00	14.24	.81	15.05	.00	.00	.00	.00
32	24	0500	10	.00		.00	13.10	.00	.00	.00	13.10	.00	.00	.00	.20
32	24	0600	10	.00		.32	.00	.00	.00	.00	.32	.00	.00	.00	.00
32	24	0600	80	.00		2.60	.00	.00	.00	.00	2.60	.00	.00	.00	.00
32	24	0700	10	.00		.00	.00	.00	.24	.22	.46	.07	.22	.00	.00
32	24	0700	80	.00		.24	.00	.00	6.52	.00	6.76	.00	.00	.00	.00
32	24	0800	10	.00		.00	.00	.00	.37	1.39	1.76	.00	.00	.00	.00
32	24	0800	80	.00		.00	.00	.00	1.14	.00	1.14	.00	.00	.00	.00
32	24	0900	10	3.52-		.00	.00	9.36	.00	.00	9.36	.00	.00	.00	.00
32	24	1000	10	3.38-		1.74	.00	9.05	.00	.54	11.33	.00	.00	.00	.05
32	24	1000	80	.00		2.22	.00	.00	.00	.00	2.22	.00	.00	.00	.00
32	24	1100	10	.00		.00	.97	.00	.00	.62	1.59	.00	.00	.00	.13
						7.12	14.07	18.41	47.88	9.74	97.22	6.86	2.74	.00	.38

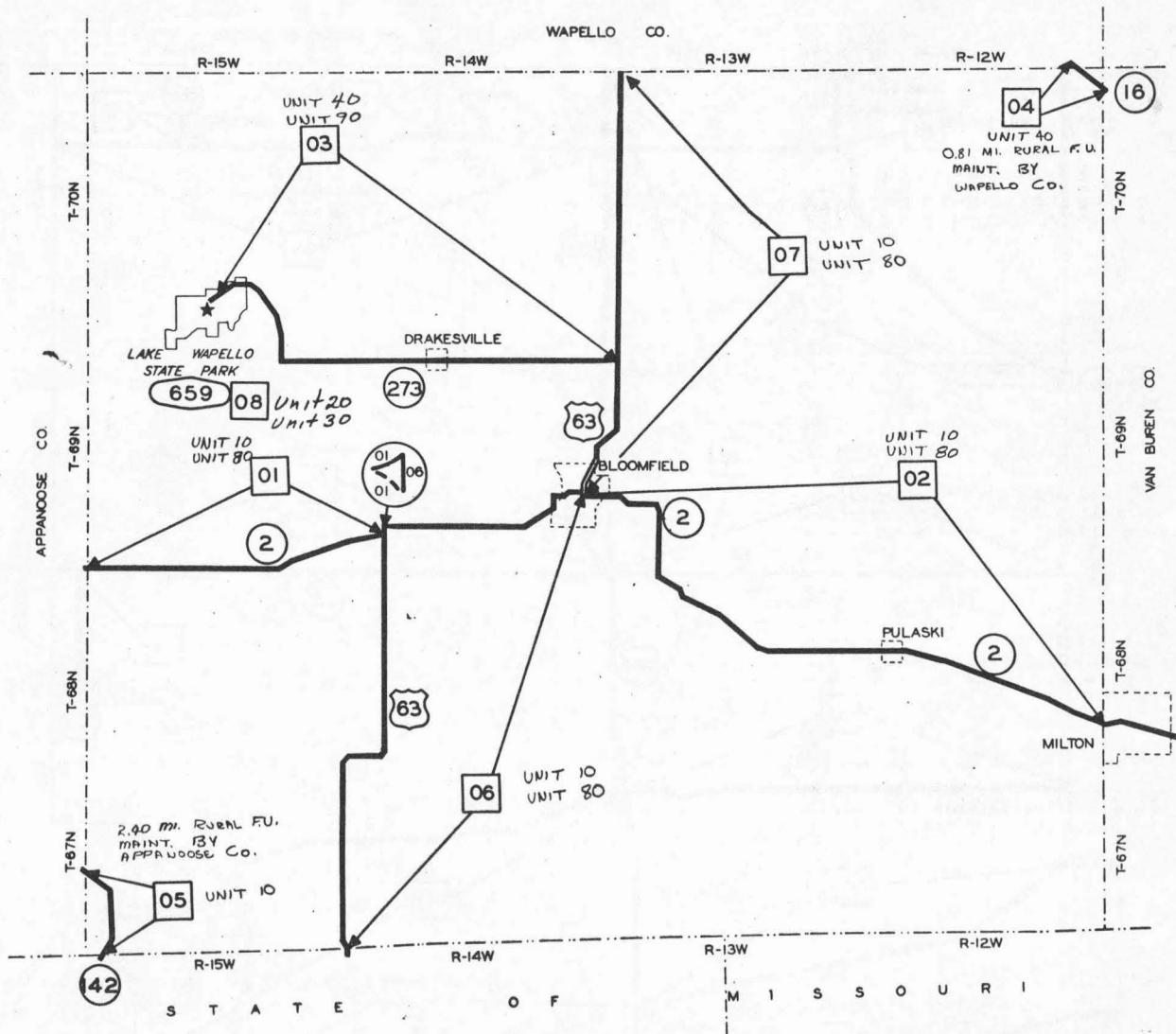
# DALLAS COUNTY



RES	CD	CTL SECT	UN IT	FOR UNIT	AGE	18	RURAL MILES	20	BY WIDTH	22	24	URBAN MILES	TOTAL MILES	DIVIDED RURAL	URBAN	FRONTAGE ROADS	RAMPS X-OVER
13	25	0100	90	5.66		.00	.00	.00	.00	6.62	.00	6.62	6.62	.00	.00	.00	.93
13	25	0200	10	.00		.00	.00	.00	.00	5.72	.00	5.72	.00	.00	.00	.00	.00
13	25	0200	90	.00		.00	.00	.00	.00	.84	.00	.84	.68	.00	.00	.00	.84
13	25	0400	10	.00		.00	.00	.00	.00	.47	.00	.47	.00	.00	.00	.00	.00
13	25	0400	80	.00		13.86	.00	.00	.00	.00	2.51	16.37	.00	.00	.00	.00	.00
13	25	0500	10	.00		.00	.00	.00	.00	.00	.20	.20	.00	.00	.00	.00	.00
13	25	0500	80	.00		.00	.00	.00	.00	9.30	1.08	10.38	.00	.00	.00	.00	.00
13	25	0600	10	.00		.00	.00	.00	.00	14.52	.00	14.52	.00	.00	.00	.00	.00
13	25	0600	90	.00		.00	.00	.00	.00	.15	.00	.15	.00	.00	.00	.00	.70
13	25	0700	10	.00		1.21	.00	.00	.00	.00	.00	1.21	.00	.00	.00	.00	.00
13	25	0700	80	.00		12.13	.00	.00	.00	.00	.00	12.13	.00	.00	.00	.00	.20
13	25	0800	10	.00		6.72	.00	.00	.00	.00	.61	7.33	.00	.00	.00	.00	.26
13	25	0800	80	.00		3.35	.00	.00	.00	.00	.14	3.49	.00	.00	.00	.00	.24
13	25	0900	10	.00		.00	5.12	3.01	.00	.00	.00	8.13	.00	.00	.00	.00	.00
13	25	0900	60	.00		.00	.00	.00	.00	.00	2.26	2.26	.00	.00	.00	.00	.00
13	25	0900	80	.00		.00	.00	.00	.00	.00	2.60	2.60	.00	.00	.00	.00	.00
13	25	0900	90	.00		.00	.10	.00	.00	.00	.00	.10	.00	.00	.00	.00	.00
13	25	1000	10	.00		.00	5.39	.00	.00	8.19	.34	13.92	.00	.00	.00	.00	.00
13	25	1000	80	.00		.00	.00	.00	.00	.08	.00	.08	.00	.00	.00	.00	.00
13	25	1100	90	.00		.00	.00	2.77	.00	.00	.40	3.17	.00	.00	.00	.00	.00
13	25	1200	10	.00		.00	.00	.25	.00	.00	.28	.53	.00	.00	.00	.00	.00
13	25	1200	30	.00		.00	.00	.00	.00	.00	.11	.11	.00	.00	.00	.00	.00
13	25	1300	10	.46		.00	.00	.00	.00	.00	.46	.46	.00	.00	.00	.00	.00
13	25	1300	90	.48		.00	.00	.00	.00	1.38	.09	1.47	.00	.00	.00	.00	.00
13	25	1400	10	.04		.00	.00	.00	.00	.00	.00	.00	.00	.00	.00	.00	.00
13	25	1400	40	.41		.00	.00	.00	.00	.00	.00	.00	.00	.00	.00	.00	.00
13	25	1400	60	.00		.00	.00	.00	.00	.00	1.25	1.25	.00	.00	.00	.00	.00
13	25	1500	10	.00		.00	.99	6.50	.00	.14	.23	7.72	.00	.00	.00	.00	.00
13	25	1600	10	.00		.00	1.87	.00	.00	.00	.42	2.01	.00	.00	.00	.00	.00
13	25	1600	50	.00		.00	.00	.00	.00	.00	.42	.42	.00	.00	.00	.00	.00
13	25	1600	80	.00		.00	.00	.00	.00	14.19	.72	14.91	.00	.00	.00	.00	.00
13	25	1700	90	.00		.00	.00	.94	.00	.00	.48	1.42	.00	.00	.00	.00	.00
13	25	1800	10	.00		.00	1.00	.00	.00	.00	.90	1.90	.00	.00	.00	.00	.00
						37.27	14.47	13.47	64.20	12.48	141.89	7.30	.00	.00	.00	.00	3.17



# DAVIS COUNTY



RES	CD	CTL SECT	UN IT	FOR UNIT	AGE	18	RURAL MILES	20	BY WIDTH	22	24	URBAN MILES	TOTAL MILES	DIVIDED RURAL	URBAN	FRONTAGE ROADS	RAMPS X-OVER	
53	26	0100	10	.00		.00	.00	.00	.00	.00	.00	.00	.00	.00	.00	.00	.00	.20
53	26	0100	80	.00		.00	.00	.00	7.21	.00	.00	.00	7.21	.00	.00	.00	.00	.00
53	26	0200	10	.00	13	.55	.00	.00	.00	.00	.00	1.11	14.66	.00	.00	.00	.00	.00
53	26	0200	80	.00		.00	.00	.00	.00	.00	.00	.34	.34	.00	.00	.00	.00	.00
53	26	0300	40	.00		.00	.00	.00	.00	.00	.00	.00	.00	.00	.00	.00	.00	.00
53	26	0300	90	.00		.00	.00	5.68	4.05	.00	.00	.48	10.21	.00	.00	.00	.00	.00
53	26	0400	40	.81-		.00	.00	.00	.00	.00	.00	.00	.00	.00	.00	.00	.00	.00
53	26	0500	10	2.40-		.00	.00	.00	.00	.00	.00	.00	.00	.00	.00	.00	.00	.00
53	26	0600	10	.00		6.96	.00	.00	.00	.00	.00	.00	6.96	.00	.00	.00	.00	.00
53	26	0600	80	.00		3.96	.00	.00	4.55	.00	.00	.74	9.25	.00	.00	.00	.00	.00
53	26	0700	10	.00		.14	.00	.00	7.72	.00	.00	.29	8.15	.00	.00	.00	.00	.00
53	26	0700	80	.00		.00	.00	.78	1.06	.00	.00	.52	2.36	.00	.00	.00	.00	.00
53	26	0701	10	.00		3.28	.00	.27	.00	.00	.00	.00	3.55	.00	.00	.00	.00	.00
53	26	0800	20	.00		.00	.00	.00	.00	.00	.00	.00	.00	.00	.00	.00	.00	.74
53	26	0800	30	.00		.00	.00	.00	.00	.00	.00	.00	.00	.00	.00	.00	.00	3.05
						27.89	.00	6.73	24.59			3.48	62.69	.00	.07	.00		3.99



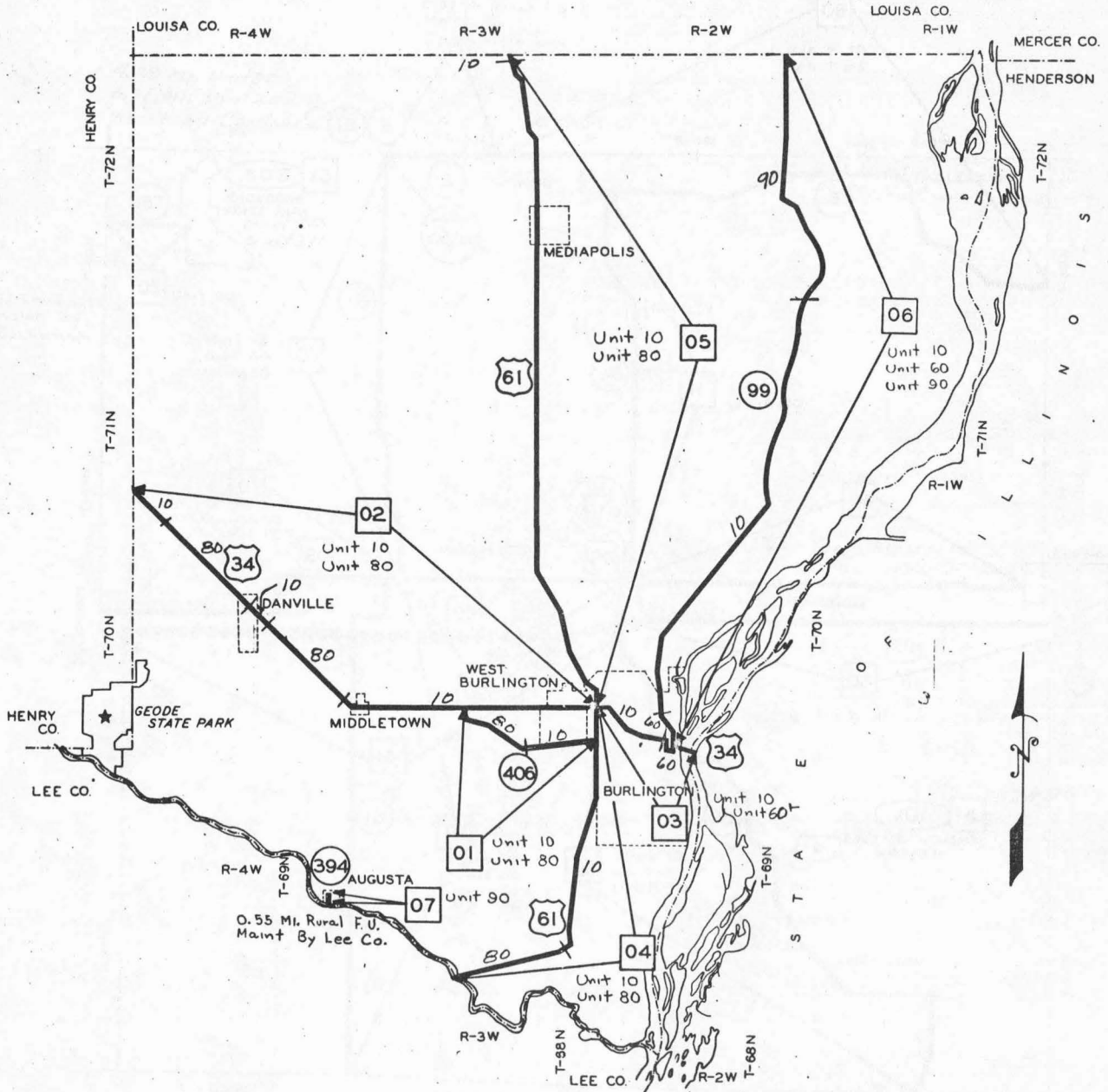
RES	CO	CTL SECT	UN IT	FOR UNIT	AGE	18	RURAL MILES 20	BY 22	WIDTH 24	URBAN MILES	TOTAL MILES	DIVIDED		FRONTAGE ROADS	RAMPS X-OVER
												RURAL	URBAN		
43	27	0100	10	.00		.00	13.51	.00	.00	.08	13.59	.00	.00	.00	.14
43	27	0200	10	.00		.00	9.55	.00	.32	.28	10.15	.00	.00	.00	.00
43	27	0200	50	.00		.00	.00	.00	.00	.22	.22	.00	.00	.00	.00
43	27	0300	40	.00		.00	.00	1.00	.00	.58	1.58	.00	.00	.00	.00
43	27	0400	40	1.85-		.00	.00	.00	.00	.00	.00	.00	.00	.00	.00
43	27	0500	10	.00		2.15	.00	.00	3.58	.90	6.63	.00	.00	.00	.00
43	27	0500	50	.00		.00	.00	.00	.00	.18	.18	.00	.00	.00	.00
43	27	0500	80	.00		10.34	.00	.00	.14	2.14	12.62	.00	.00	.00	.00
43	27	0600	10	.00		.00	.00	.00	.00	.74	.74	.00	.00	.00	.00
43	27	0600	80	.00		10.63	.00	.00	.00	.00	10.63	.00	.00	.00	.00
43	27	0700	20	.00		.00	.00	.00	6.33	.00	6.33	.00	.00	.00	.00
43	27	0700	30	.00		.00	.00	.06	.00	.32	.38	.00	.00	.00	.00
43	27	1000	30	.00		.00	.00	.00	.00	.92	.92	.00	.00	.00	.00
43	27	1000	90	.00		.00	.00	4.47	.04	.00	4.51	.00	.00	.00	.00
43	27	1100	20	.00		.00	.00	.00	.00	.00	.00	.00	.00	.00	2.61
43	27	1200	20	.00		.00	.00	.00	.00	.00	.00	.00	.00	.00	.50
						23.12	23.06	5.53	10.41	6.36	68.48	.00	.00	.00	3.25





RES	CD	CTL SECT	UN IT	FOR UNIT	AGE	18	RURAL MILES 20	BY 22	WIDTH 24	URBAN MILES	TOTAL MILES	DIVIDED RURAL	URBAN	FRONTAGE ROADS	RAMPS X-OVER
64	28	0100	60	.00		.00	.00	.00	.00	.61	.61	.00	.00	.00	.00
64	28	0100	80	.00		.00	.00	.00	7.42	.00	7.42	.00	.00	.00	.00
64	28	0200	60	.00		.00	.00	.00	.00	.89	.89	.00	.00	.00	.00
64	28	0200	80	.00		.00	.00	.00	4.86	.00	4.86	.00	.00	.00	.00
64	28	0300	90	1.03		.09	.00	.00	11.47	.26	11.82	.00	.00	.00	.00
64	28	0400	10	.00		6.09	.00	.00	.00	.00	6.09	.00	.00	.00	.00
64	28	0400	80	.00		.00	.00	.00	3.28	.00	3.28	.00	.00	.00	.00
64	28	0500	90	2.05-		.00	.00	.00	.00	.00	.00	.00	.00	.00	.00
64	28	0600	10	2.87-		.00	5.95	7.05	.13	.88	14.01	.00	.00	.00	.00
64	28	0600	80	.00		.00	2.87	.00	.00	.00	2.87	.00	.00	.00	.00
64	28	0700	10	.00		6.38	.00	.00	.00	.69	7.07	.00	.00	.00	.00
64	28	0700	50	.00		.00	.00	.00	.00	.05	.05	.00	.00	.00	.00
64	28	0700	60	.00		.00	.00	.00	.00	.45	.45	.00	.00	.00	.00
64	28	0700	80	.00		6.12	.00	.00	.00	.18	6.30	.00	.00	.00	.00
64	28	0800	10	.00		4.49	.00	.00	.00	.00	4.49	.00	.00	.00	.00
64	28	0800	60	.00		.00	.00	.00	.00	1.25	1.25	.00	.00	.00	.00
64	28	0800	80	.00		5.66	.00	.00	.00	.00	5.66	.00	.00	.00	.20
64	28	0900	20	.00		.00	.00	1.57	.00	.00	1.57	.00	.00	.00	.00
64	28	1000	10	.00		7.50	.26	6.72	.00	2.39	16.87	.00	.00	.00	.00
64	28	1000	80	.00		.00	.00	.00	.36	.39	.75	.00	.00	.00	.06
64	28	1000	90	.00		.10	.00	.00	.19	.11	.40	.00	.00	.00	.07
64	28	1100	10	.00		.00	.00	9.39	.08	.87	10.34	.00	.00	.00	.00
64	28	1100	80	.00		.00	.00	.00	.18	.00	.18	.00	.00	.00	.00
64	28	1300	20	.00		.00	.00	.00	.00	.00	.00	.00	.00	.00	1.25
64	28	1300	30	.00		.00	.00	.00	.00	.00	.00	.00	.00	.00	.80
64	28	1400	20	.00		.00	.00	.00	.00	.00	.00	.00	.00	.00	.94
						36.43	9.08	24.73	27.97	9.02	107.23	.00	.00	.00	3.32

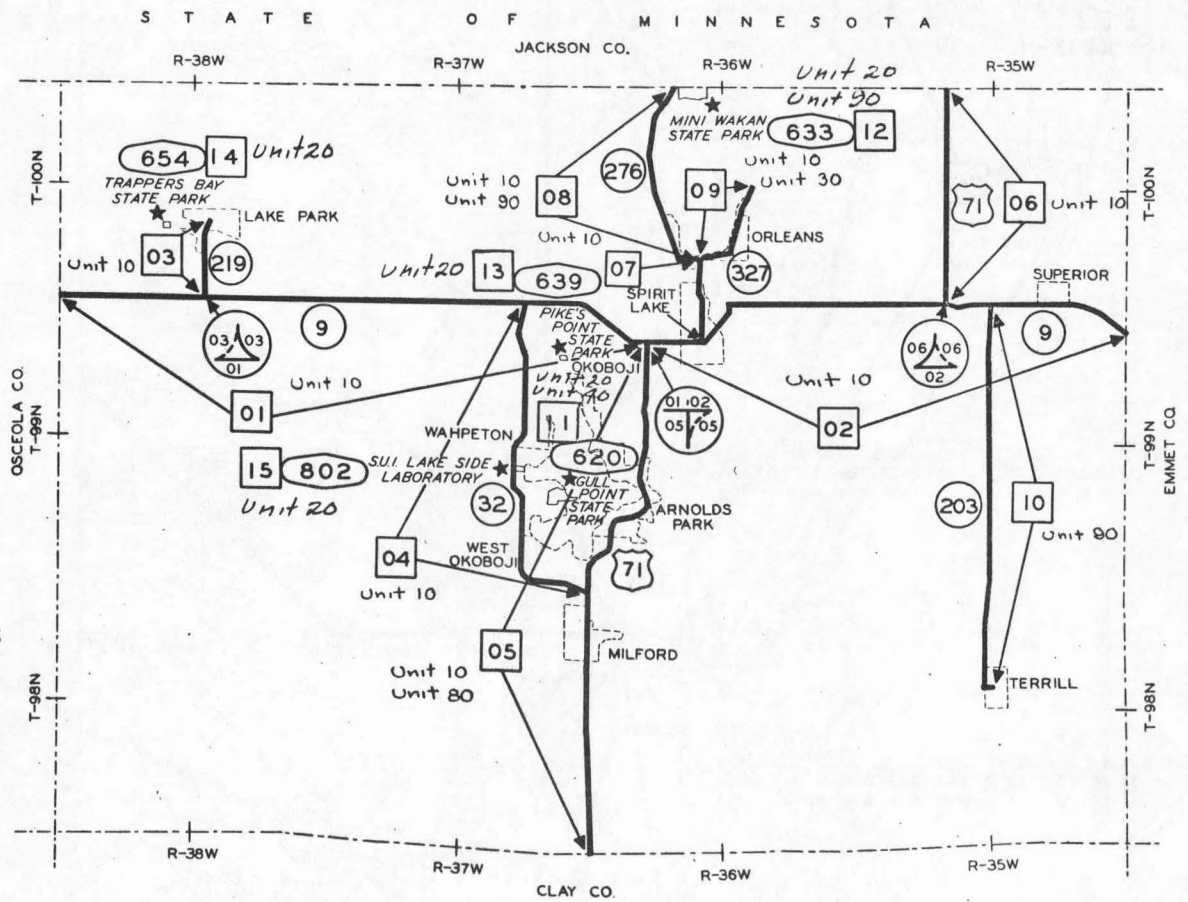
# DES MOINES COUNTY



RES	CO	CTL SECT	UN IT	FOR UNIT	AGE	18	RURAL MILES 20	BY WIDTH 22	24	URBAN MILES	TOTAL MILES	DIVIDED RURAL	URBAN	FRONTAGE ROADS	RAMPS X-OVER
54	29	0100	10	.00		.00	.00	.00	1.58	.31	1.89	.00	.00	.00	.00
54	29	0100	80	.00		.00	.00	.00	1.88	.00	1.88	.00	.00	.00	.00
54	29	0200	10	.00		.00	.00	4.08	.45	3.02	7.55	4.08	.78	.00	.00
54	29	0200	80	.00		.00	.00	.00	6.82	.06	6.88	.00	.00	.00	.00
54	29	0300	10	.00		.00	.00	.00	.00	.71	.71	.00	.00	.00	.00
54	29	0300	60	.00		.00	.00	.00	.00	.52	.52	.00	.00	.00	.00
54	29	0300	80	.00		.00	.00	.00	.00	1.56	1.56	.00	.00	.00	.00
54	29	0400	10	.00		.00	.00	.00	5.55	.97	6.52	.00	.00	.00	.00
54	29	0400	80	.00		.00	.00	.00	2.77	.00	2.77	.00	.00	.00	.00
54	29	0500	10	.00		.00	.00	.00	.03	.00	.03	.00	.00	.00	.00
54	29	0500	80	.00		.00	.00	.00	16.04	1.65	17.69	.00	.00	.00	.00
54	29	0600	10	.00		11.31	.00	.00	.00	.00	11.31	.00	.00	.00	.00
54	29	0600	60	.00		.00	.00	.00	.00	1.59	1.59	.00	.00	.00	.00
54	29	0600	90	.00		.00	.00	6.89	.00	.00	6.89	.00	.00	.00	.00
54	29	0700	90	.55-		.00	.00	.00	.00	.00	.00	.00	.00	.00	.00
						11.31	.00	10.97	35.12	10.39	67.79	4.08	.78	.00	.00

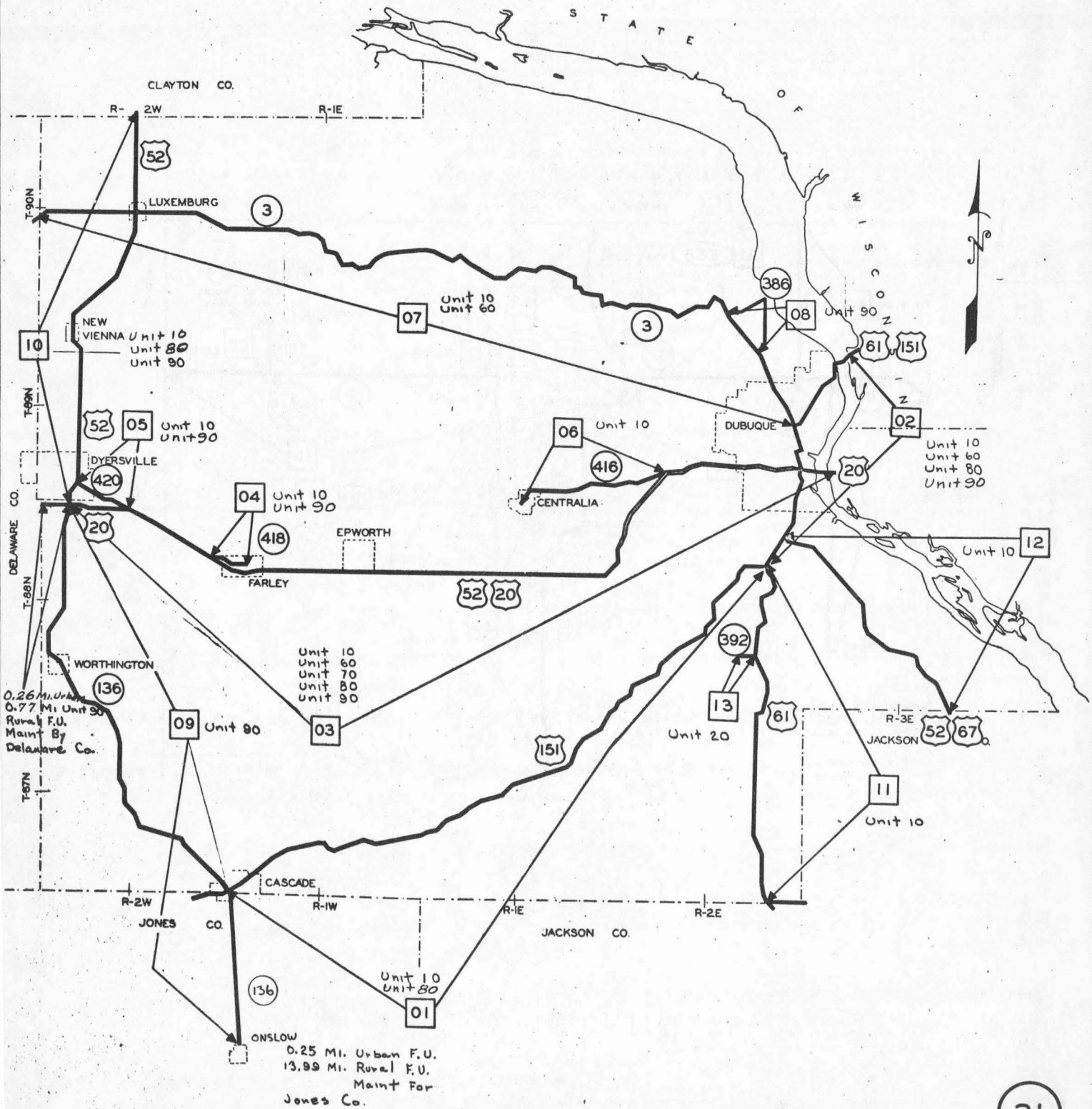


# DICKINSON COUNTY



RES	CD	CTL SECT	UN IT	FOR UNIT	AGE	18	RURAL MILES 20	BY 22	WIDTH 24	URBAN MILES	TOTAL MILES	DIVIDED RURAL	URBAN	FRONTAGE ROADS	RAMPS X-OVER
34	30	0100	10	.00		.17	10.28	.00	2.84	.00	13.29	.00	.00	.00	.00
34	30	0200	10	.00		.00	8.89	.00	.72	1.70	11.31	.00	.00	.00	.16
34	30	0300	10	.00		1.52	.00	.00	.00	.27	1.79	.00	.00	.00	.11
34	30	0400	10	.00		.00	.00	.00	6.84	.84	7.68	.00	.00	.00	.00
34	30	0500	10	.00		.00	.00	.00	.84	1.90	2.74	.00	.00	.00	.25
34	30	0500	80	.00		.00	.00	.00	8.33	1.04	9.37	.00	.00	.00	.00
34	30	0600	10	.00		.00	4.92	.00	.00	.00	4.92	.00	.00	.00	.00
34	30	0700	10	.00		.00	.00	.00	.49	1.04	1.53	.00	.54	.00	.00
34	30	0800	10	.00		.00	.00	.00	.00	.53	.53	.00	.00	.00	.00
34	30	0800	90	.00		.00	.00	.00	4.21	.00	4.21	.00	.00	.00	.00
34	30	0900	10	.00		.00	.00	.00	.00	.40	.40	.00	.00	.00	.00
34	30	0900	30	.00		.00	.00	.57	.00	1.10	1.67	.00	.00	.00	.00
34	30	1000	90	.00		.00	.00	.00	8.61	.17	8.78	.00	.00	.00	.00
34	30	1100	20	.00		.00	.00	.00	.00	.00	.00	.00	.00	.00	.45
34	30	1100	40	.00		.00	.00	.00	.00	.00	.00	.00	.00	.00	.64
34	30	1200	20	.00		.00	.00	.00	.00	.00	.00	.00	.00	.00	.26
34	30	1200	90	.00		.00	.00	.00	.00	.00	.00	.00	.00	.00	1.04
34	30	1300	20	.00		.00	.00	.00	.00	.00	.00	.00	.00	.00	.16
34	30	1400	20	.00		.00	.00	.00	.00	.00	.00	.00	.00	.00	.61
34	30	1500	20	.00		.00	.00	.00	.00	.00	.00	.00	.00	.00	.44
						1.69	24.09	.57	32.88	8.99	68.22	.00	.54	.00	4.12

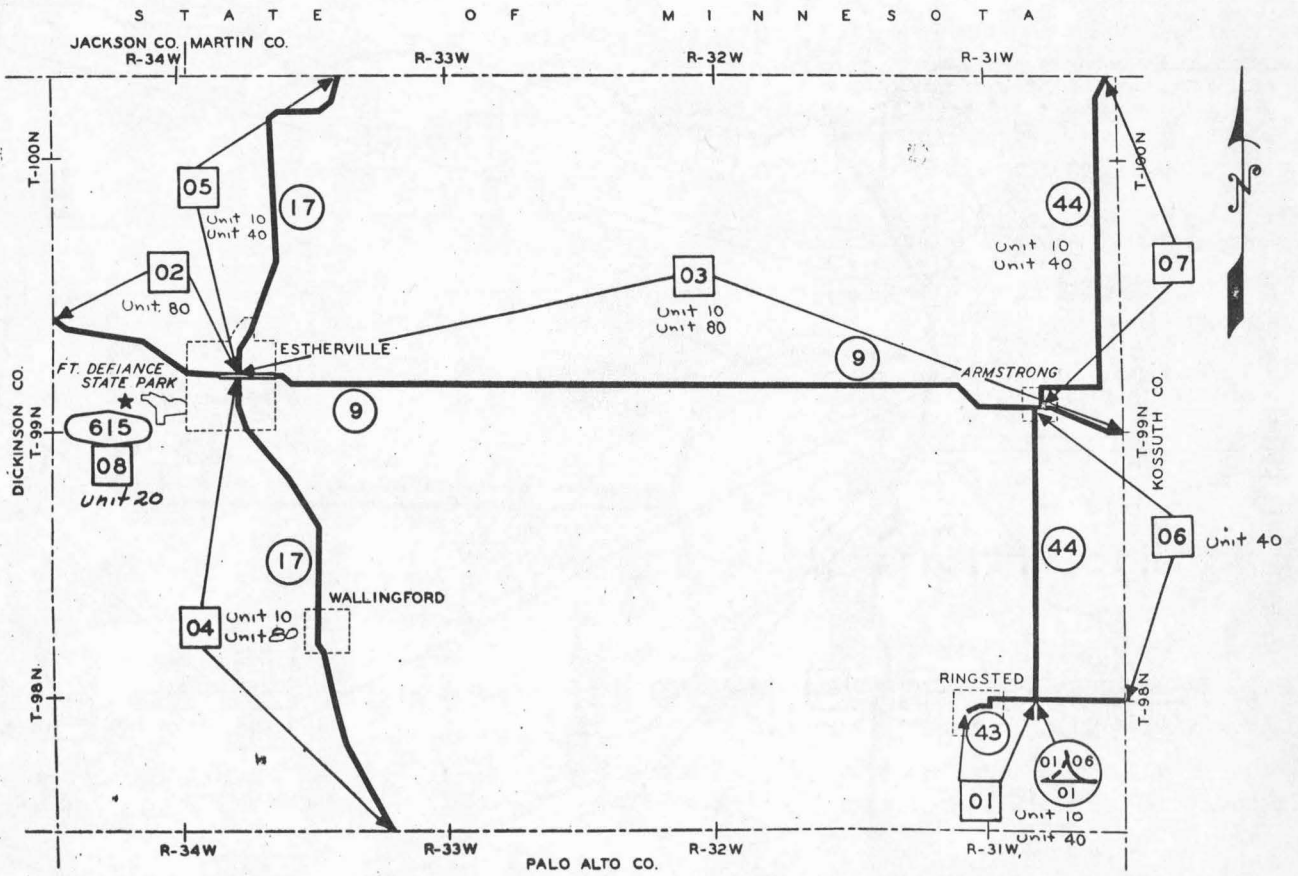
# DUBUQUE COUNTY



RES	CO	CTL SECT	UN IT	FOR UNIT	AGE	RURAL MILES	BY WIDTH	URBAN MILES	TOTAL MILES	DIVIDED	FRONTAGE	RAMPS	
						18	20	22	24	RURAL	URBAN	ROADS	X-OVER
63	31	0100	10	.00		20.23	.00	.00	.00	.90	21.13	.00	.00
63	31	0100	60	.00		.00	.00	.00	.00	.03	.03	.00	.00
63	31	0100	80	.00		.00	.00	.00	.00	.23	.23	.00	.00
63	31	0200	10	.00		.00	.00	.00	1.39	.43	1.82	1.39	.43
63	31	0200	60	.00		.00	.00	.00	.00	4.92	4.92	.00	2.55
63	31	0200	80	.00		.00	.00	.00	.62	.00	.62	.62	.00
63	31	0300	10	.00		.00	.00	.00	16.84	2.01	18.85	5.07	.21
63	31	0300	60	.00		.00	.00	.00	.00	1.25	1.25	.00	.63
63	31	0300	70	.00		.00	.00	.00	.00	.46	.46	.00	.00
63	31	0300	80	.00		.00	.00	.00	.68	.00	.68	.00	.69
63	31	0300	90	1.03-		.00	.00	.00	.00	.31	4.90	.00	.00
63	31	0400	10	.00		.00	.00	.00	.00	.81	.81	.00	.00
63	31	0400	90	.00		.00	.00	.00	.04	.00	.04	.00	.00
63	31	0500	10	.00		1.47	.00	.00	.00	.76	2.23	.00	.00
63	31	0500	90	.00		.00	.00	.00	.09	.00	.09	.00	.00
63	31	0600	10	.00		4.16	.21	.00	.05	.43	4.85	.00	.00
63	31	0700	10	.00		13.16	10.53	.45	.00	2.42	26.56	.00	.00
63	31	0700	60	.00		.00	.00	.00	.00	1.46	1.46	.00	.00
63	31	0800	90	.00		.00	.00	.00	2.70	.00	2.70	.00	.00
63	31	0900	90	14.24		.00	.00	22.92	4.92	1.28	29.12	.00	.00
63	31	1000	10	.00		.07	.00	.00	.00	.14	.21	.00	.00
63	31	1000	80	.00		2.67	.00	.00	.00	.18	2.85	.00	.00
63	31	1000	90	.00		.00	.00	.00	7.81	2.28	10.09	.00	.00
63	31	1100	10	.00		10.82	.00	.00	.00	.32	11.14	.00	.00
63	31	1200	10	.00		.00	8.04	.00	.00	.00	8.04	.00	.00
63	31	1300	20	.00		.00	.00	.66	.00	.00	.66	.00	.00
						52.58	18.78	24.03	39.73	20.62	155.74	7.08	4.51



# EMMET COUNTY



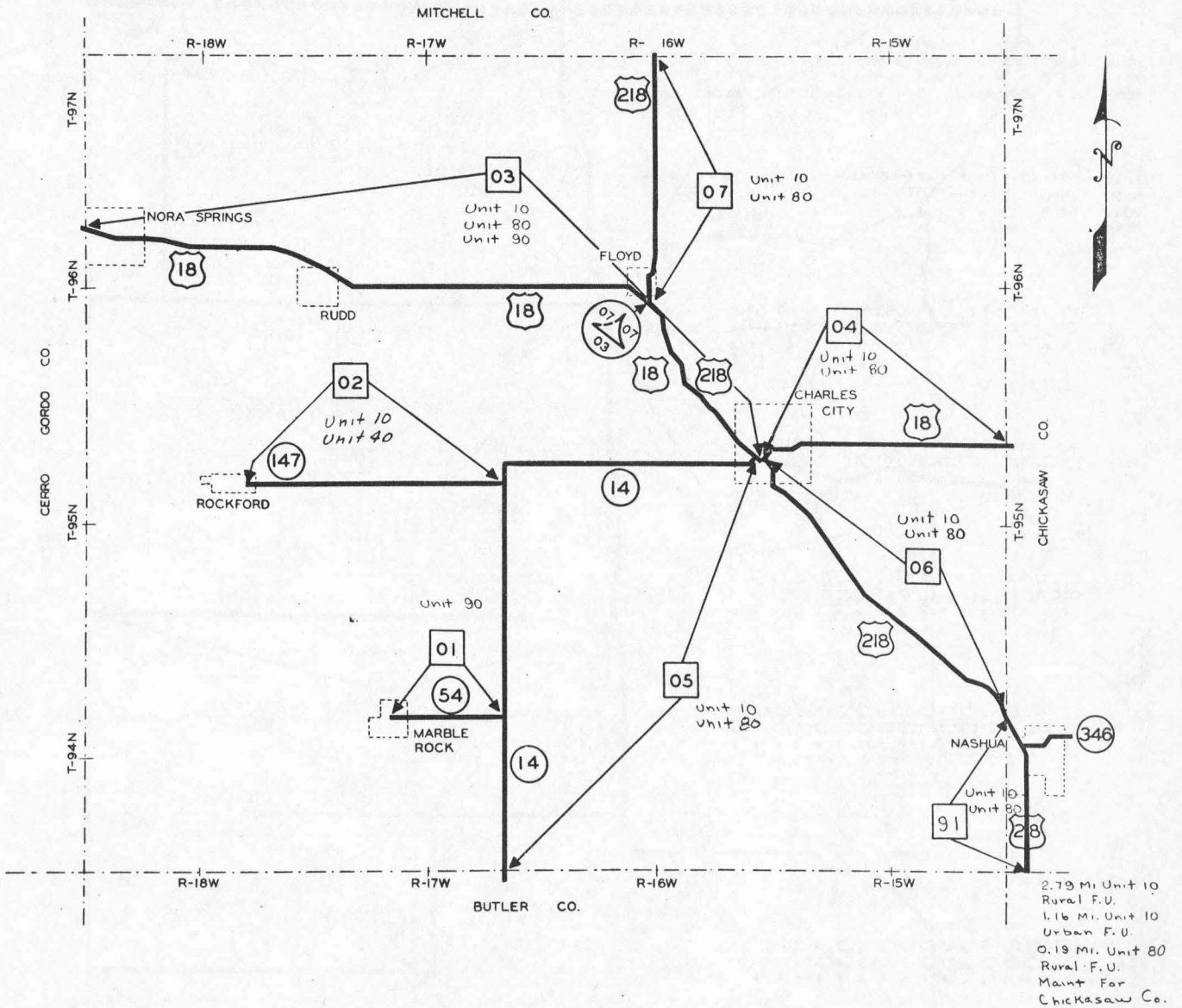
RES	CO	CTL SECT	UN IT	FOR UNIT	AGE	18	RURAL MILES 20	BY WIDTH 22	24	URBAN MILES	TOTAL MILES	DIVIDED RURAL	URBAN	FRONTAGE ROADS	RAMPS X-OVER
22	32	0100	10	.00		.00	.00	.00	.00	.08	.08	.00	.00	.00	.00
22	32	0100	40	.00		.00	.00	.00	.89	.64	1.53	.00	.00	.00	.00
22	32	0100	80	.00		.00	.00	.00	.00	.13	.13	.00	.00	.00	.00
22	32	0200	80	.00		.00	.00	.00	3.26	1.24	4.50	.00	.00	.00	.00
22	32	0300	10	.00		.22	.00	.00	.00	.00	.22	.00	.00	.00	.00
22	32	0300	80	.00		.00	.00	.00	18.19	1.58	19.77	.00	.00	.00	.00
22	32	0400	10	.00		.00	4.40	.00	.32	.50	5.22	.00	.00	.00	.00
22	32	0400	80	.00		.00	.00	.00	4.22	1.74	5.96	.00	.00	.00	.00
22	32	0500	10	.00		.00	.00	.00	.00	.50	.50	.00	.00	.00	.00
22	32	0500	80	.00		.00	.00	.00	.00	.32	.32	.00	.00	.00	.00
22	32	0500	90	.00		.00	.00	.00	6.97	.41	7.38	.00	.00	.00	.00
22	32	0600	40	.00		.00	.00	.00	8.14	.25	8.39	.00	.00	.00	.10
22	32	0700	10	.00		.00	.00	.00	.00	.44	.44	.00	.00	.00	.00
22	32	0700	40	.00		.00	.00	8.29	.00	.05	8.34	.00	.00	.00	.00
22	32	0800	20	.00		.00	.00	.00	.00	.00	.00	.00	.00	.00	.61
						.22	4.40	8.29	41.99	7.88	62.78	.00	.00	.00	.71



RES	CO	CTL SECT	UNIT	FOR UNIT	AGE	18	RURAL MILES	20	BY 22	WIDTH 24	URBAN MILES	TOTAL MILES	DIVIDED RURAL	URBAN	FRONTAGE ROADS	RAMPS X-OVER
24	33	0100	10	.00		.00	.00	.00	.00	.45	.61	1.06	.00	.00	.00	.08
24	333	0100	50	.00		.00	.00	.00	.00	.00	.15	.15	.00	.00	.00	.00
24	333	0100	80	.00		.00	.00	.00	.00	9.86	.00	9.86	.00	.00	.00	.00
24	333	0200	10	.00		.13	.00	.00	.00	1.44	.31	1.88	.00	.00	.00	.00
24	333	0200	50	.00		.00	.00	.00	.00	.00	.28	.28	.00	.00	.00	.00
24	333	0200	80	.00		.00	.00	.00	.00	13.37	.40	13.77	.00	.00	.00	.00
24	333	0300	90	.00		.00	.00	4.65	.00	.00	.53	5.18	.00	.00	.00	.10
24	333	0400	10	.00		.00	.00	.00	.00	.00	.02	.02	.00	.00	.00	.00
24	333	0400	90	.00		.00	.00	.00	.00	13.58	.28	13.86	.00	.00	.00	.00
24	333	0500	10	.00		.00	.00	.00	.00	.00	.32	.32	.00	.03	.00	.00
24	333	0500	90	.00		.00	.00	11.76	.06	.00	.21	12.03	.00	.00	.00	.00
24	333	0600	10	.00		.00	.00	.00	.00	1.75	.50	2.25	.00	.00	.00	.00
24	333	0600	80	.00		.00	.00	.00	.00	11.27	.00	11.27	.00	.00	.00	.00
24	333	0700	10	.00		.00	.00	.00	.00	.00	.14	.14	.00	.00	.00	.00
24	333	0700	80	2.31	14.74	.00	.00	.00	.00	.00	1.90	16.64	.00	.00	.00	.00
24	333	0800	10	.00		.00	.00	.00	.00	.00	.04	.04	.00	.00	.00	.00
24	333	0800	90	.00		.00	.00	8.07	.00	.00	.56	8.63	.00	.00	.00	.00
24	333	0900	10	.00	1.50	.00	.00	.00	.00	.00	.44	1.94	.00	.00	.00	.00
24	333	1000	40	.00		.00	.00	.00	.00	.00	.06	.06	.00	.00	.00	.00
24	333	1000	90	.00		.00	.00	.00	.00	1.00	.13	1.13	.00	.00	.00	.00
24	333	1100	10	.00		.00	.00	.00	.00	.19	.00	.19	.00	.00	.00	.00
24	333	1100	50	.00		.00	.00	.00	.00	.00	.73	.73	.00	.00	.00	.00
24	333	1100	80	.00		.00	.00	.00	.00	1.11	.52	1.63	.00	.00	.00	.00
24	333	1200	10	.00	11.68	.00	.00	.00	.00	7.37	2.10	21.15	.00	.00	.00	.00
24	333	1200	80	.00		.00	.00	.00	.00	.59	.93	1.52	.00	.00	.00	.00
24	333	1300	10	.00		.00	.00	7.77	.00	.00	.85	8.62	.00	.00	.00	.00
24	333	1400	10	.00		.00	.00	.00	.00	.03	.00	.03	.00	.00	.00	.00
24	333	1400	30	.00		.00	.00	.00	.00	.00	.49	.49	.00	.00	.00	.00
24	333	1400	80	.00		.00	.00	.00	.00	.02	.00	.02	.00	.00	.00	.00
24	333	1400	90	.00		.00	.00	11.54	.00	.00	.78	12.32	.00	.00	.00	.14
24	333	1500	90	.00		.00	.00	3.91	.04	.00	.64	4.59	.00	.00	.00	.00
24	333	1600	90	.00		.00	.00	2.66	.00	.00	1.57	4.23	.00	.00	.00	.00
24	333	1700	10	.00	.29	.00	.00	.00	.00	.15	.00	.44	.00	.00	.00	.00
24	333	1800	20	.00		.00	.00	.00	.00	.00	.00	.00	.00	.00	.00	.60
24	333	1900	20	.00		.00	.00	.00	.00	.00	.00	.00	.00	.00	.00	.63
						28.34	.00	50.36	.00	62.28	15.49	156.47	.00	.03	.00	1.55

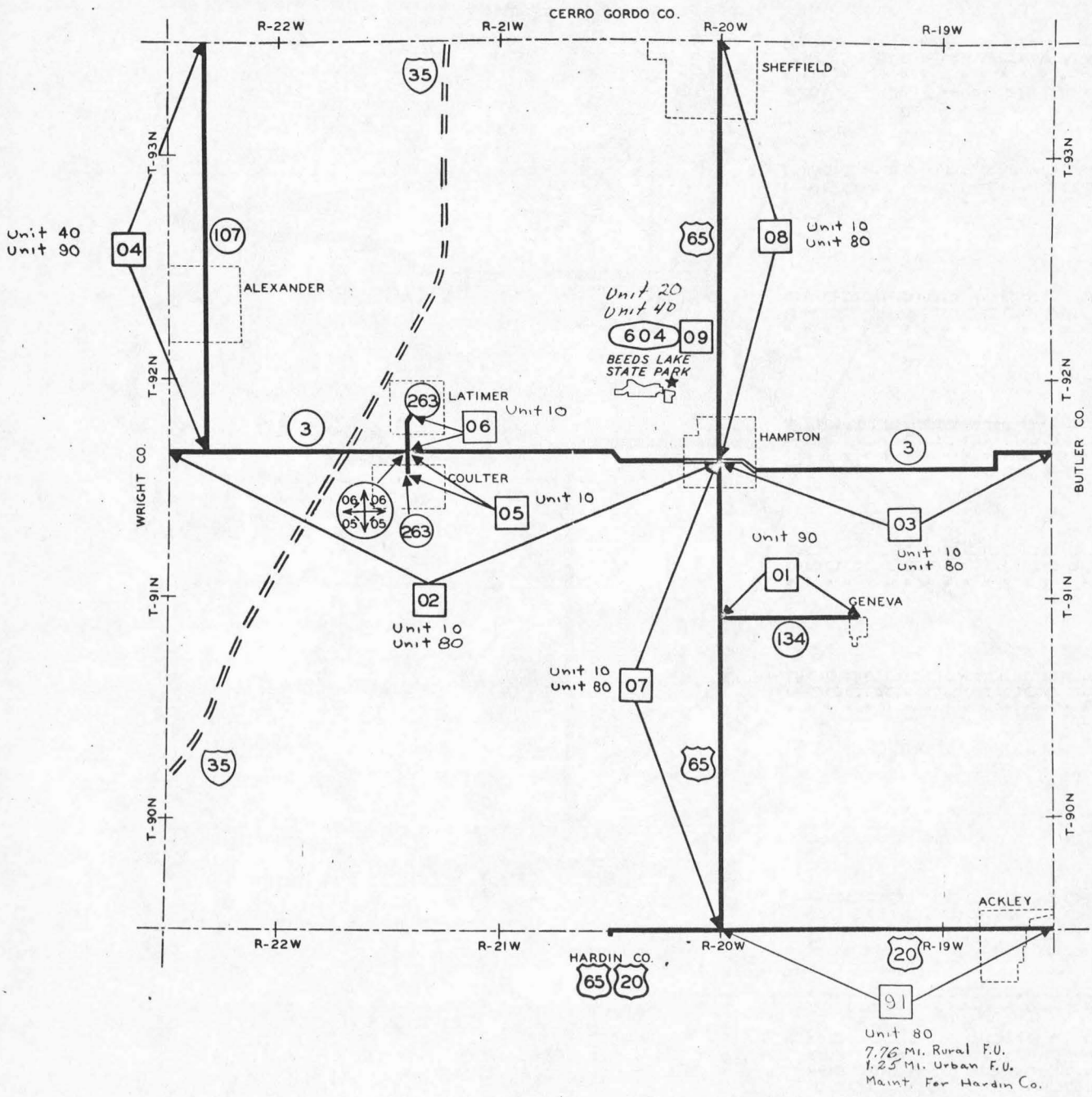


# FLOYD COUNTY



RES	CO	CTL SECT	UN IT	FOR UNIT	AGE	18	RURAL MILES 20	BY WIDTH 22	24	URBAN MILES	TOTAL MILES	DIVIDED RURAL	URBAN	FRONTAGE ROADS	RAMPS X-OVER
21	34	0100	90	.00		.00	.00	2.46	.03	.50	2.99	.00	.00	.00	.00
21	34	0200	10	.00		.00	.00	.00	.00	.37	.37	.00	.00	.00	.00
21	34	0200	40	.00		.00	.00	.00	6.33	.00	6.33	.00	.00	.00	.00
21	34	0300	10	.00		.00	.76	.51	.00	2.61	3.88	.00	.00	.00	.00
21	34	0300	80	.00		.00	.00	13.75	.06	.25	14.06	.00	.00	.00	.00
21	34	0300	90	.00		.00	.00	.00	1.63	.74	2.37	.00	.00	.00	.00
21	34	0400	10	.00		.00	.00	.00	.00	.64	.64	.00	.00	.00	.00
21	34	0400	80	.00		.00	.00	.00	5.01	.64	5.65	.00	.00	.00	.00
21	34	0500	10	.00		.00	16.42	.00	.00	.67	17.09	.00	.00	.00	.00
21	34	0500	80	.00		.00	.00	.00	.00	.14	.14	.00	.00	.00	.00
21	34	0600	10	.00		.00	.00	.00	4.57	.13	4.70	.00	.00	.00	.00
21	34	0600	80	.00		.00	.00	.00	4.13	.67	4.80	.00	.00	.00	.00
21	34	0700	10	.00		3.09	.00	.00	.00	.28	3.37	.00	.00	.00	.10
21	34	0700	80	.00		2.94	.00	.00	.00	.22	3.16	.00	.00	.00	.00
21	34	9100	10	3.95		.00	.00	.00	2.79	1.16	3.95	.00	.00	.00	.00
21	34	9100	80	.19		.00	.00	.00	.19	.00	.19	.00	.00	.00	.00
						6.03	17.18	16.72	24.74	9.02	73.69	.00	.00	.00	.10

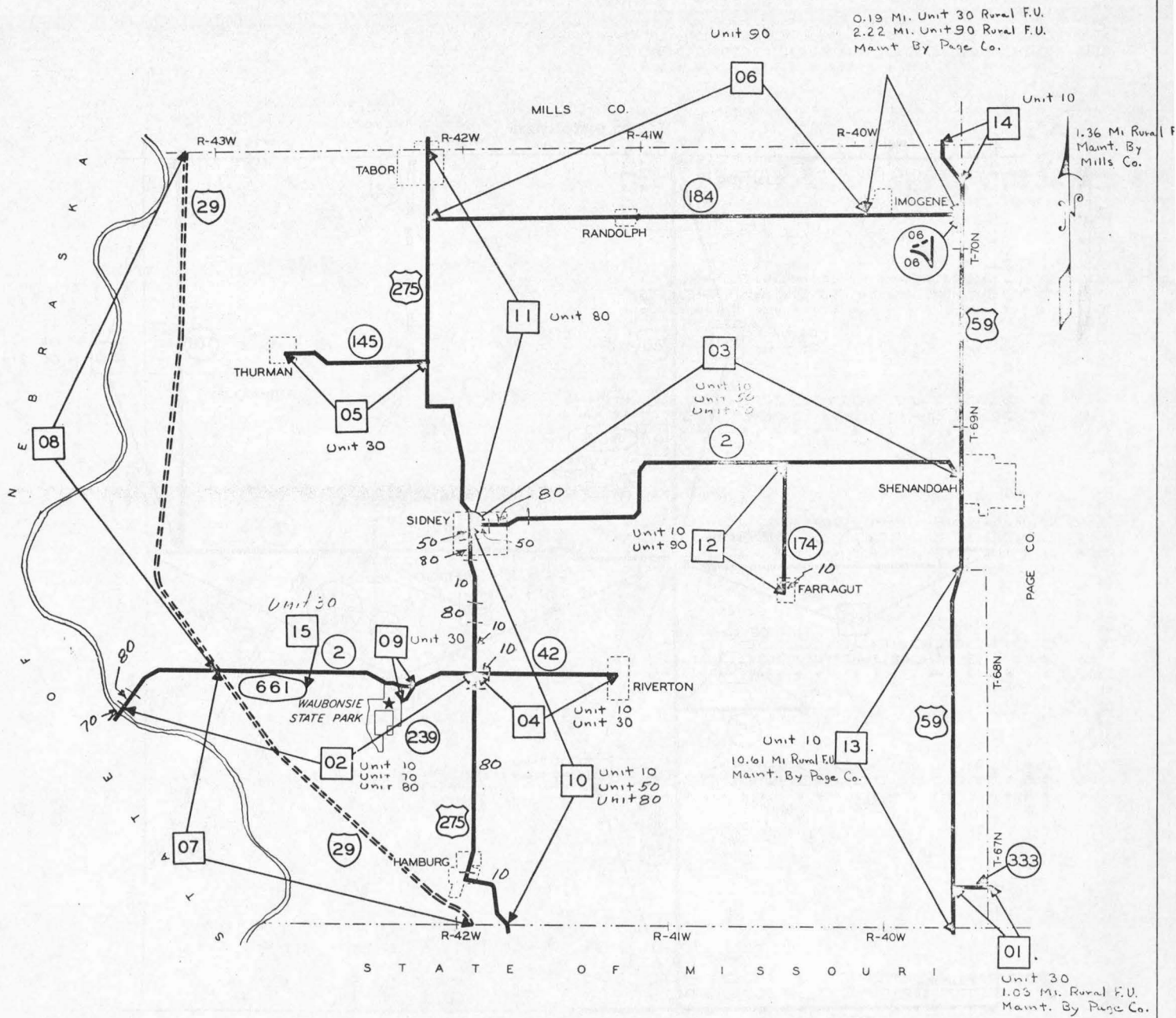
# FRANKLIN COUNTY



RES	CO	CTL SECT	UN IT	FOR UNIT	AGE	RURAL MILES	BY WIDTH	URBAN MILES	TOTAL MILES	DIVIDED RURAL	DIVIDED URBAN	FRONTAGE ROADS	RAMPS X-OVER
						18	20	22	24				
23	35	0100	90	.00		.00	.00	.00	3.50	.56	4.06	.00	.00
23	35	0200	10	.00		11.88	.00	.00	.00	.93	12.81	.00	.00
23	35	0200	80	.00		2.34	.00	.00	.00	.07	2.41	.00	.00
23	35	0300	10	.00		.00	.00	.00	.00	.30	.30	.00	.00
23	35	0300	80	.00		.00	.00	.00	8.33	.79	9.12	.00	.00
23	35	0400	40	.00		.00	.00	3.00	.00	1.15	4.15	.00	.00
23	35	0400	90	.00		.00	.00	6.14	.00	.94	7.08	.00	.00
23	35	0500	10	.00		.38	.00	.00	.00	.30	.68	.00	.06
23	35	0600	10	.00		.50	.00	.00	.00	.84	1.34	.00	.06
23	35	0700	10	.00		.05	.00	.00	.29	.17	.51	.00	.07
23	35	0700	80	.00		.00	.00	.00	11.62	.59	12.21	.00	.00
23	35	0800	10	.00		.00	.00	.00	3.11	.48	3.59	.00	.00
23	35	0800	80	.00		.00	.00	.00	4.98	2.91	7.89	.00	.00
23	35	0900	20	.00		.00	.00	.00	.00	.00	.00	.00	.82
23	35	0900	40	.00		.00	.00	.00	.00	.00	.00	.00	.86
23	35	9100	80	9.01		.00	.00	.00	7.76	1.25	9.01	.00	.00
						15.15	.00	9.14	39.59	11.28	75.16	.00	1.87

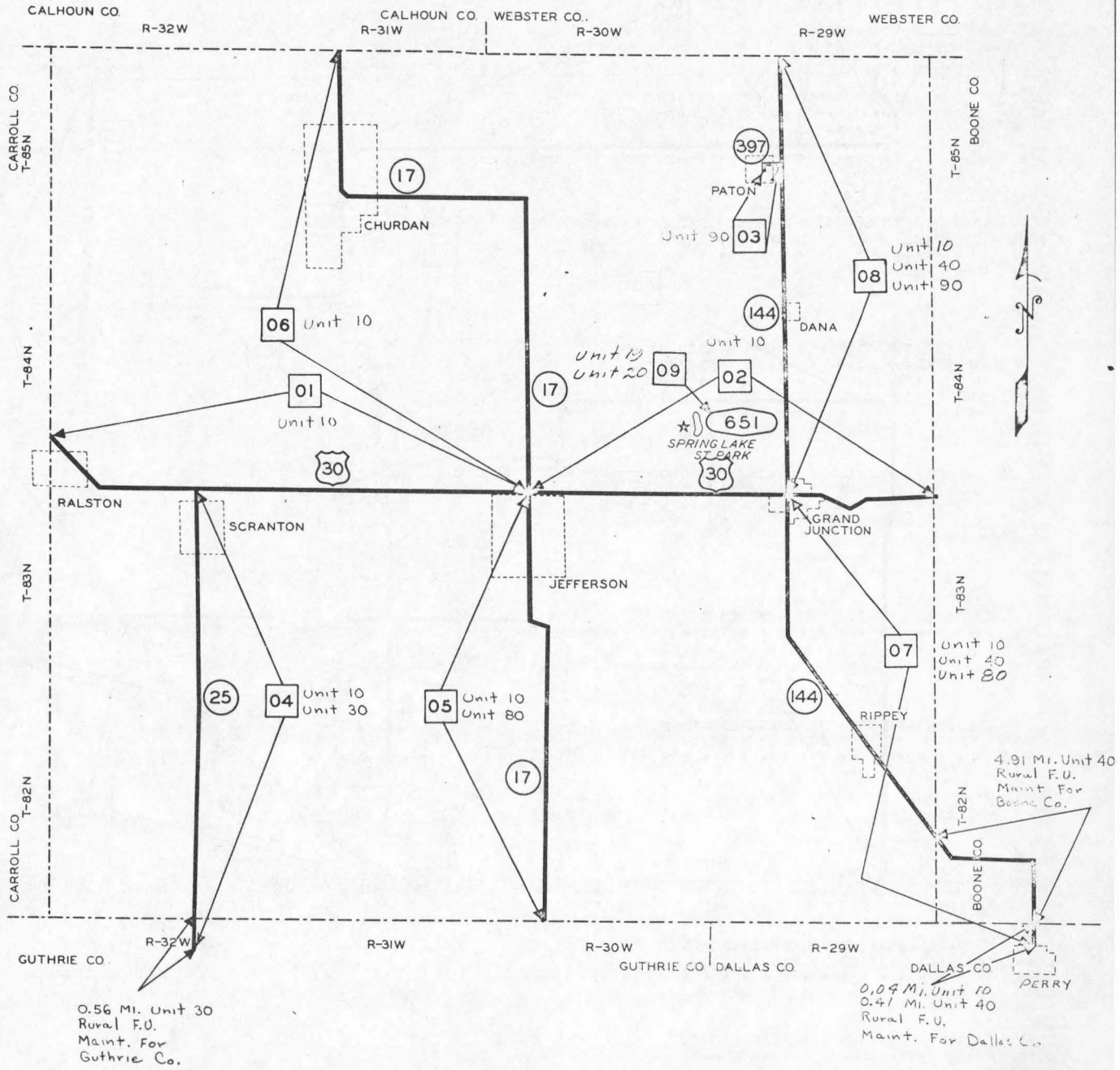


# FREMONT COUNTY



RES	CO	CTL SECT	UN IT	FOR UNIT	AGE	18	RURAL MILES 20	BY WIDTH 22	24	URBAN MILES	TOTAL MILES	DIVIDED RURAL	URBAN	FRONTAGE ROADS	RAMPS X-OVER
42	36	0100	20	1.03-		.00	.00	.00	.00	.00	.00	.00	.00	.00	.00
42	36	0200	10	.00		9.81	.33	.09	.37	.00	10.60	.00	.00	.00	.00
42	36	0200	70	.00		.00	.17	.00	.00	.00	.17	.00	.00	.00	.00
42	36	0200	80	.00		.00	.12	.00	.00	.00	.12	.00	.00	.00	.00
42	36	0300	10	.00		11.53	.00	1.64	.16	.00	13.33	.00	.00	.00	.00
42	36	0300	50	.00		.00	.00	.00	.00	.52	.52	.00	.00	.00	.00
42	36	0300	80	.00		.00	.00	.00	.95	.50	1.45	.00	.00	.00	.00
42	36	0400	10	.00		.00	.00	.00	.14	.00	.14	.00	.00	.00	.00
42	36	0400	30	.00		.00	.42	3.31	.00	.31	4.04	.00	.00	.00	.00
42	36	0500	30	.00		.00	.00	3.81	.00	.42	4.23	.00	.00	.00	.00
42	36	0600	90	2.22-		.00	.00	.00	12.26	.61	12.87	.00	.00	.00	.00
42	36	0900	30	.00		.00	.00	.50	.00	.00	.50	.00	.00	.00	.00
42	36	1000	10	.00		1.70	.24	.00	2.76	.57	5.27	.00	.00	.00	.00
42	36	1000	50	.00		.00	.00	.00	.00	.01	.01	.00	.00	.00	.00
42	36	1000	80	.00		4.70	.00	.00	.66	1.60	6.96	.00	.00	.00	.00
42	36	1100	80	.00		9.94	.00	.00	.00	1.38	11.32	.00	.00	.00	.00
42	36	1200	10	.00		.00	.00	.00	.00	.20	.20	.00	.00	.00	.00
42	36	1200	30	.00		.00	.00	.00	.00	.09	.09	.00	.00	.00	.00
42	36	1200	90	.00		.00	.00	3.17	.04	.11	3.32	.00	.00	.00	.00
42	36	1300	10	10.61-		.00	.00	.00	.00	.00	.00	.00	.00	.00	.00
42	36	1400	10	1.36-		.00	.00	.00	.00	.00	.00	.00	.00	.00	.00
42	36	1500	30	.00		.00	.00	.00	.00	.00	.00	.00	.00	.00	.00
						37.68	1.28	12.52	17.34	6.32	75.14	.00	.00	.00	.74

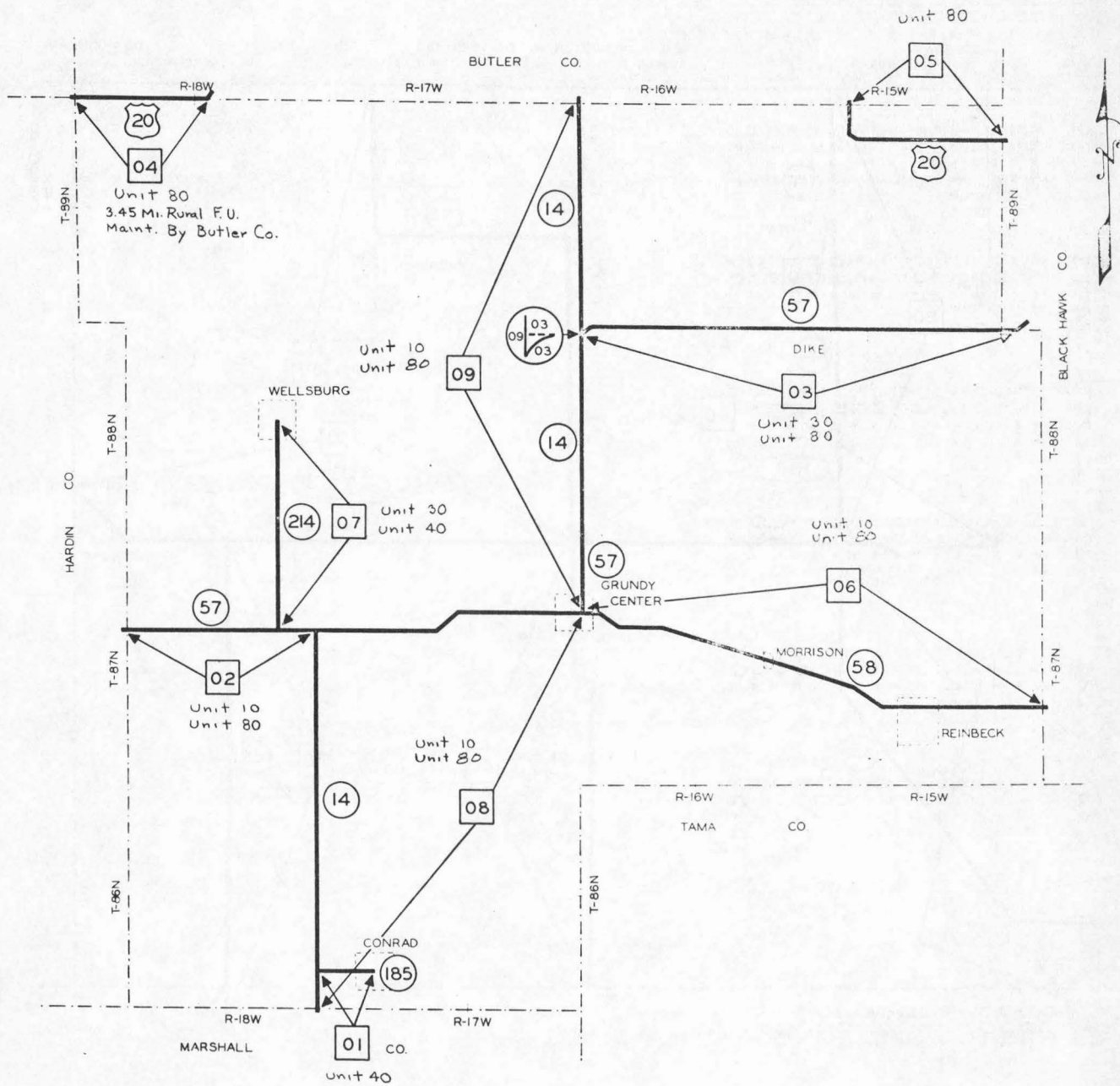
# GREENE COUNTY



RES	CO	CTL SECT	UN IT	FOR UNIT	AGE	18	RURAL MILES 20	BY WIDTH 22	24	URBAN MILES	TOTAL MILES	DIVIDED RURAL	URBAN	FRONTAGE ROADS	RAMPS X-OVER
13	37	0100	10	.00		.00	.00	.00	11.36	2.09	13.45	.00	.00	.00	.00
13	37	0200	10	.00		.00	.00	.00	9.72	1.36	11.08	.00	.07	.00	.00
13	37	0300	90	.00		.00	.00	.24	.00	.45	.69	.00	.00	.00	.00
13	37	0400	10	.00		9.39	.00	.00	.00	1.48	10.87	.00	.00	.00	.00
13	37	0400	30	.56		.00	.00	1.56	.00	.00	1.56	.00	.00	.00	.00
13	37	0500	10	.00		.00	.00	9.74	.00	1.43	11.17	.00	.00	.00	.00
13	37	0500	80	.00		.00	.00	.00	.00	.89	.89	.00	.00	.00	.00
13	37	0600	10	.00		1.85	10.03	1.98	.15	2.98	16.99	.00	.00	.00	.00
13	37	0700	10	.04		.00	.00	.00	.04	.10	.14	.00	.00	.00	.00
13	37	0700	40	5.32		.00	.00	.00	13.90	1.38	15.28	.00	.00	.00	.00
13	37	0700	80	.00		.00	.00	.00	.44	.20	.64	.00	.00	.00	.00
13	37	0800	10	.00		.00	.00	.00	.00	.11	.11	.00	.00	.00	.00
13	37	0800	40	.00		.00	.00	.00	4.51	.32	4.83	.00	.00	.00	.00
13	37	0800	90	.00		.00	.00	6.74	.10	.25	7.09	.00	.00	.00	.00
13	37	0900	19	.00		.00	.00	.00	.00	.00	.00	.00	.00	.00	.90
13	37	0900	20	.00		.00	.00	.00	.00	.00	.00	.00	.00	.00	2.11
						11.24	10.03	20.26	40.22	13.04	94.79	.00	.07	.00	3.01

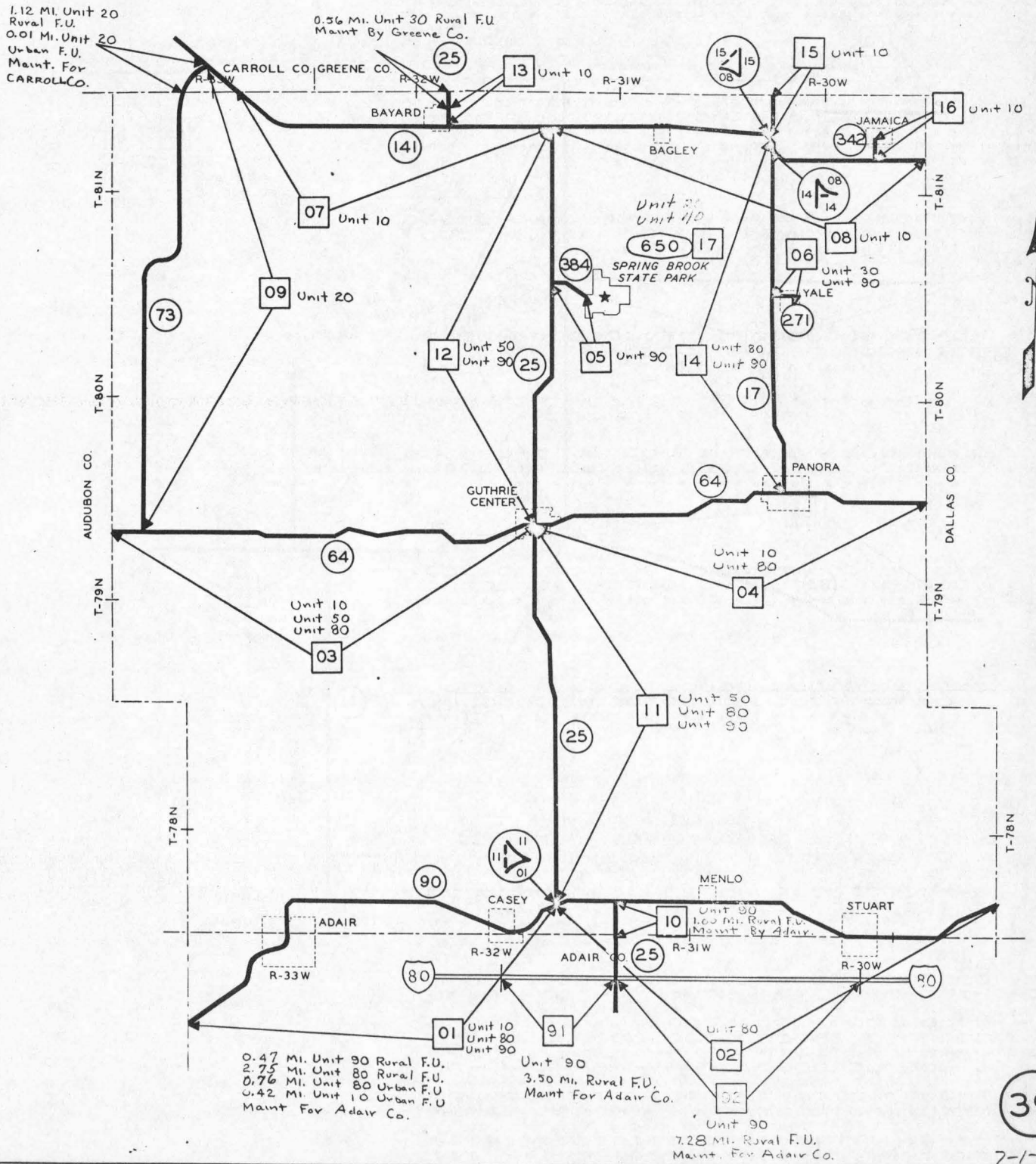


# GRUNDY COUNTY



RES	CD	CTL SECT	UN IT	FOR UNIT	AGE	RURAL MILES BY WIDTH				URBAN MILES	TOTAL MILES	DIVIDED		FRONTAGE ROADS	RAMPS X-OVER
						18	20	22	24			RURAL	URBAN		
11	38	0100	40	.00		.00	.00	1.00	.00	.51	1.51	.00	.00	.00	.00
11	38	0200	10	.00		2.47	.08	.00	.38	.00	2.93	.00	.00	.00	.06
11	38	0200	80	.00		2.02	.00	.00	.00	.00	2.02	.00	.00	.00	.00
11	38	0300	30	.00		.00	.00	.00	.00	.00	.00	.00	.00	.00	.24
11	38	0300	80	.00		.00	.00	.00	.00	.00	.00	.00	.00	.00	.00
11	38	0400	80	3.45-		.00	.00	.00	.00	.00	11.51	.00	.00	.00	.00
11	38	0500	80	.00		.00	.00	.00	.00	.00	.00	.00	.00	.00	.00
11	38	0600	10	.00		7.43	.00	.00	.00	4.89	4.89	.00	.00	.00	.00
11	38	0600	80	.00		3.58	.00	.00	.00	.90	8.33	.00	.00	.00	.00
11	38	0700	30	.00		.00	.00	.00	.00	.61	4.19	.00	.00	.00	.00
11	38	0700	40	.00		.00	.00	.00	.00	.21	.21	.00	.00	.00	.00
11	38	0800	10	.00		.00	.00	5.02	.00	.50	5.52	.00	.00	.00	.00
11	38	0800	80	.00		.09	.00	.00	.47	.00	.56	.00	.00	.00	.00
11	38	0900	10	.00		.00	.00	.00	.00	.74	16.60	.00	.00	.00	.00
11	38	0900	80	.00		.00	.00	6.15	.00	.00	6.15	.00	.00	.00	.00
11	38	0900	80	.00		.00	.00	.00	.00	.50	7.28	.00	.00	.00	.00
						15.59	.08	12.17	39.89	3.97	71.70	.00	.00	.00	.30

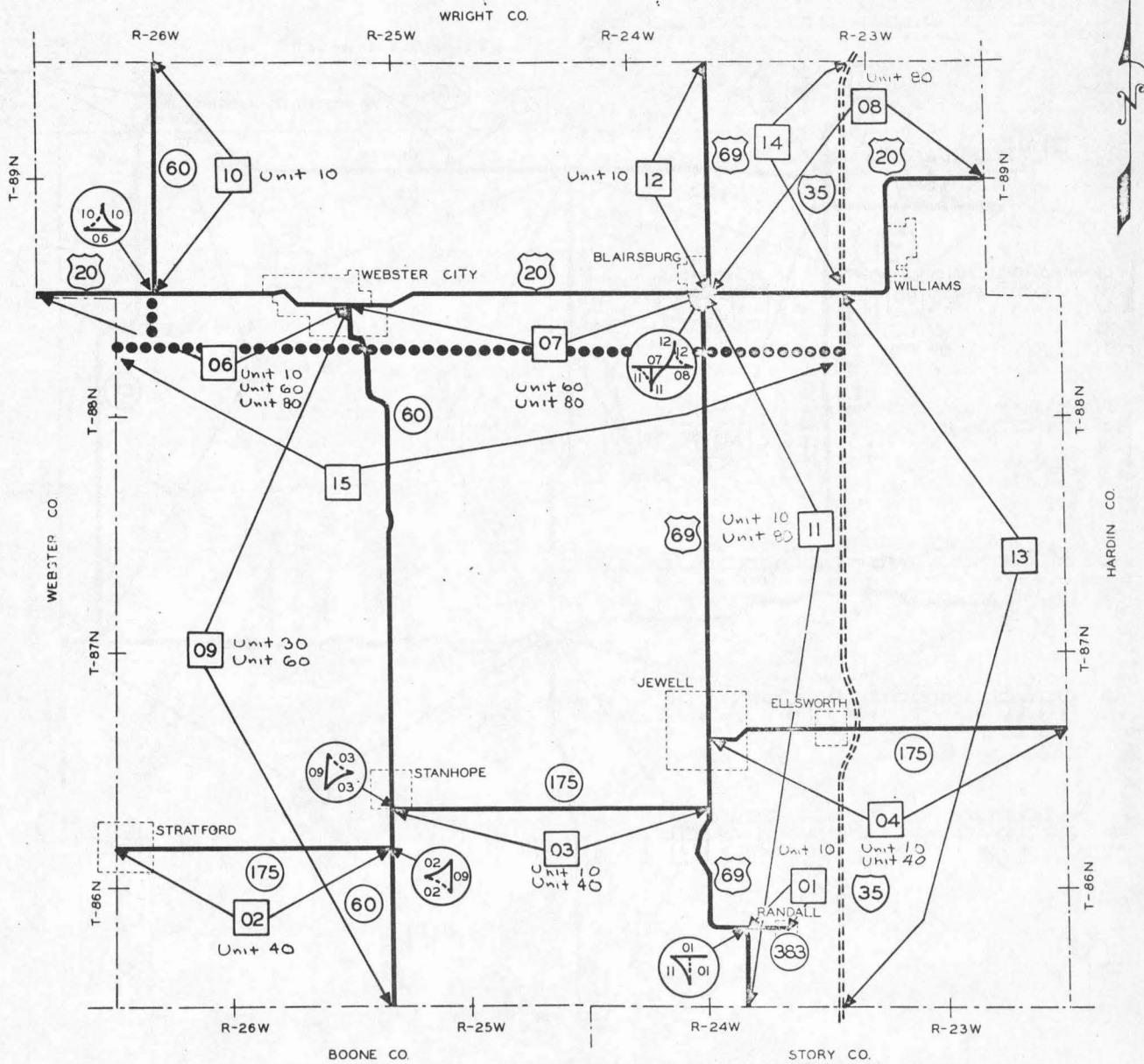
# GUTHRIE COUNTY



RES	CD	CTL SECT	UNIT	FOR UNIT	AGE	RURAL MILES BY WIDTH				URBAN MILES	TOTAL MILES	DIVIDED		FRONTAGE ROADS	RAMPS X-OVER
						18	20	22	24			RURAL	URBAN		
44	39	0100	10	.42		.00	.00	.00	.37	.42	.79	.00	.00	.00	.00
44	39	0100	80	3.51	10	.72	.00	.00	.00	2.06	12.78	.00	.00	.00	.00
44	39	0100	90	.47		.00	.00	.00	.47	.00	.47	.00	.00	.00	.06
44	39	0200	80	.00	11	.43	.00	.19	.00	1.68	13.30	.00	.00	.00	.00
44	39	0300	10	.00		.00	.00	.00	.73	.00	.73	.00	.00	.00	.00
44	39	0300	50	.00		.00	.00	.00	.00	.24	.24	.00	.00	.00	.00
44	39	0300	80	.00	11	.50	.00	.00	.00	.32	11.82	.00	.00	.00	.00
44	39	0400	10	.00		.00	.00	.00	.00	.82	.82	.00	.00	.00	.00
44	39	0400	80	.00	9	.57	.00	.00	.00	1.47	11.04	.00	.00	.00	.00
44	39	0500	90	.00		.00	.00	1.23	.00	.00	1.23	.00	.00	.00	.00
44	39	0600	30	.00		.00	.00	.00	.00	.51	.51	.00	.00	.00	.00
44	39	0600	90	.00		.00	.00	.25	.00	.08	.33	.00	.00	.00	.00
44	39	0700	10	.00		.00	.00	9.10	.00	.49	9.59	.00	.00	.00	.00
44	39	0800	10	.00		.00	.00	10.98	.10	.50	11.58	.00	.00	.00	.00
44	39	0900	20	1.13		.00	.00	4.96	10.00	.01	14.97	.00	.00	.00	.00
44	39	1000	90	1.00-		.00	.00	.00	.00	.00	.00	.00	.00	.00	.00
44	39	1100	50	.00		.00	.00	.00	.00	.07	.07	.00	.00	.00	.00
44	39	1100	80	.00		.00	.00	.00	.00	.17	.17	.00	.00	.00	.00
44	39	1100	90	.00		.00	.00	.00	11.04	.04	11.08	.00	.00	.00	.00
44	39	1200	50	.00		.00	.00	.00	.00	.52	.52	.00	.00	.00	.00
44	39	1200	90	.00		.00	.00	11.30	.19	.05	11.54	.00	.00	.00	.00
44	39	1300	10	.00		.00	.18	.25	.00	.00	.43	.00	.00	.00	.00
44	39	1300	30	.56-		.00	.00	.00	.00	.00	.00	.00	.00	.00	.00
44	39	1400	80	.00		.00	.00	.00	.00	.24	.24	.00	.00	.00	.00
44	39	1400	90	.00		.00	.00	9.55	.16	.27	9.98	.00	.00	.00	.25
44	39	1500	10	.00		.00	.00	1.37	.00	.00	1.37	.00	.00	.00	.10
44	39	1600	10	.00		.00	.00	.00	.51	.44	.95	.00	.00	.00	.00
44	39	1700	20	.00		.00	.00	.00	.00	.00	.00	.00	.00	.00	1.25
44	39	1700	40	.00		.00	.00	.00	.00	.00	.00	.00	.00	.00	2.12
44	39	9100	90	3.50		.00	.00	.00	3.50	.00	3.50	3.50	.00	.00	1.15
44	39	9200	90	7.28		.00	.00	.00	7.28	.00	7.28	7.28	.00	.00	3.44
						43.22	.18	49.18	34.35	10.40	137.33	10.78	.00	.00	8.37

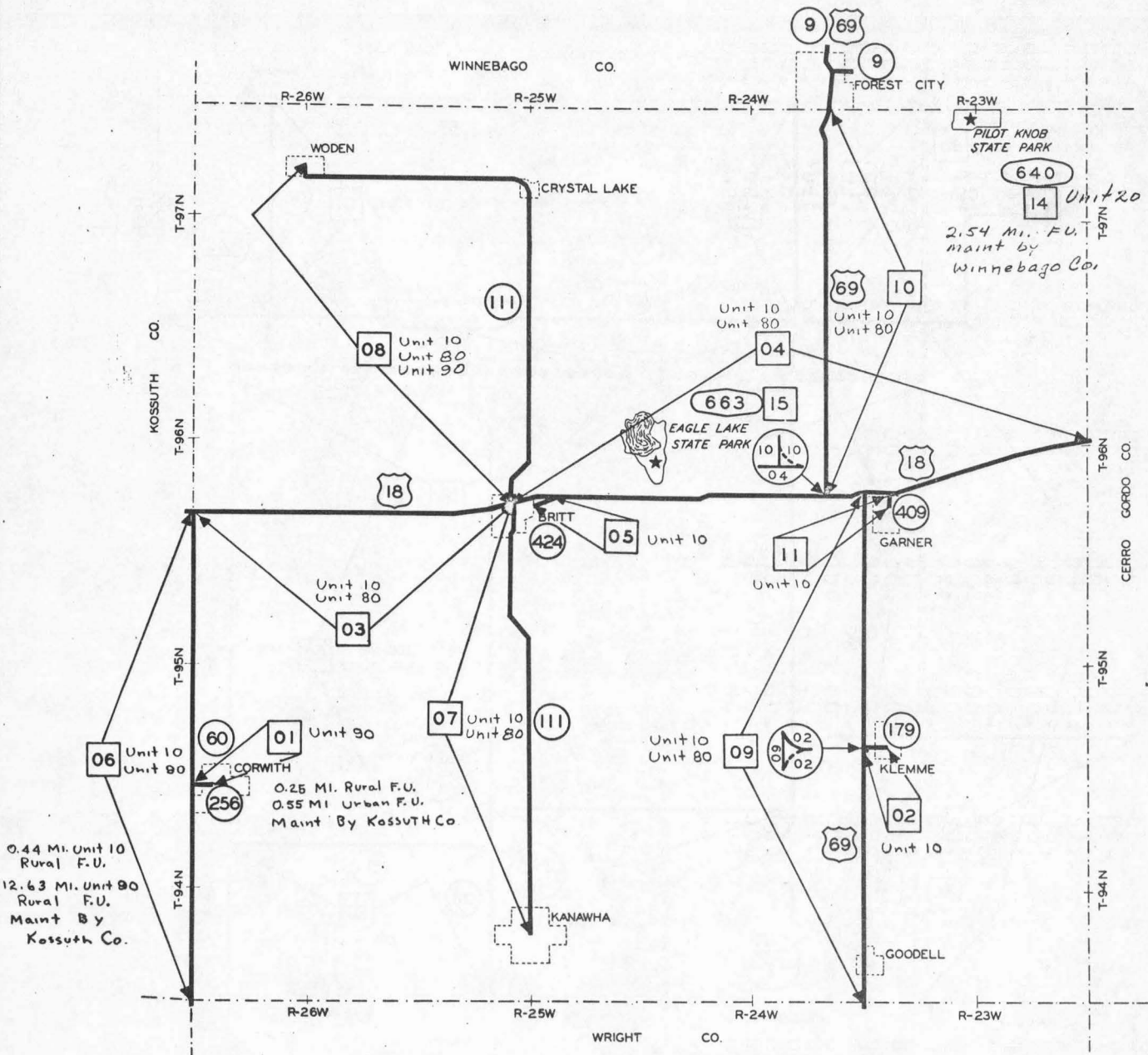


# HAMILTON COUNTY



RES	CO	CTL SECT	UN IT	FOR UNIT	AGE	18	RURAL MILES 20	BY 22	WIDTH 24	URBAN MILES	TOTAL MILES	DIVIDED RURAL	URBAN	FRONTAGE ROADS	RAMPS X-OVER
12	40	0100	10	.00		.00	.84	.00	.00	.47	1.31	.00	.00	.00	.22
12	40	0200	40	.00		.00	.00	.00	6.11	.69	6.80	.00	.00	.00	.22
12	40	0200	90	.00		.00	.00	.00	.00	.23	.23	.00	.00	.00	.00
12	40	0300	10	.00		.00	.00	.00	.05	.00	.05	.00	.00	.00	.00
12	40	0300	40	.00		.00	.00	.00	7.99	.00	7.99	.00	.00	.00	.10
12	40	0400	10	.00		.00	.00	.00	.00	.02	.02	.00	.00	.00	.00
12	40	0400	40	.00		.00	.00	.00	7.24	1.88	9.12	.00	.00	.00	.00
12	40	0600	10	.00		.00	.00	.00	.26	.00	.26	.00	.00	.00	.00
12	40	0600	60	.00		.00	.00	.00	.00	1.31	1.31	.00	.00	.00	.00
12	40	0600	80	.00		.00	.00	.00	5.63	.82	6.45	.00	.00	.00	.00
12	40	0700	60	.00		.00	.00	.00	.00	.09	.09	.00	.00	.00	.00
12	40	0700	80	.00		.00	.00	.00	8.44	.50	8.94	.00	.00	.00	.00
12	40	0800	80	.00		.00	.00	.00	9.77	.24	10.01	.00	.00	.00	.00
12	40	0900	30	.00		.00	.00	.00	16.50	1.58	18.08	.00	.00	.00	.00
12	40	0900	60	.00		.00	.00	.00	.00	.60	.60	.00	.00	.00	.00
12	40	1000	10	.00		.00	5.95	.00	.00	.00	5.95	.00	.00	.00	.10
12	40	1100	10	.00		.00	.00	.00	6.99	.98	7.97	.00	.00	.00	.17
12	40	1100	80	.00		.00	.00	.00	9.96	1.01	10.97	.00	.00	.00	.00
12	40	1200	10	.00		.00	.00	.00	6.04	.00	6.04	.00	.00	.00	.17
						.00	6.79	.00	84.98	10.42	102.19	.00	.00	.00	.98

# HANCOCK COUNTY

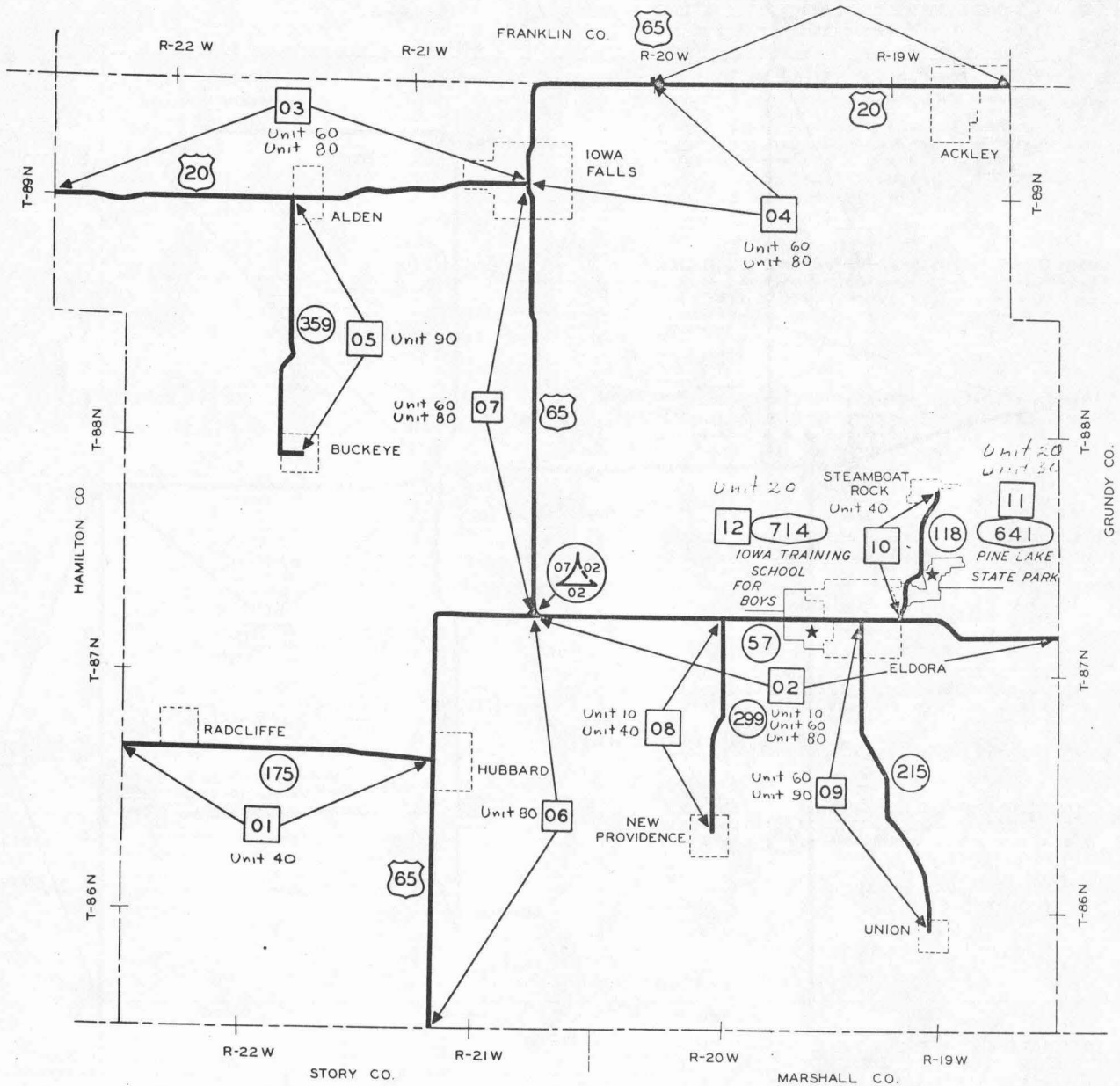


RES	CO	CTL SECT	UNIT	FOR UNIT	AGE	18	RURAL MILES 20	BY WIDTH 22	24	URBAN MILES	TOTAL MILES	DIVIDED RURAL	URBAN	FRONTAGE ROADS	RAMPS X-OVER
22	41	0100	90	.80-		.00	.00	.00	.00	.00	.00	.00	.00	.00	.00
22	41	0200	10	.00		.53	.00	.00	.00	.23	.76	.00	.00	.00	.06
22	41	0300	10	.00		.00	.00	.00	4.78	.61	5.39	.00	.00	.00	.00
22	41	0300	80	.00		.00	.00	.00	3.21	.00	3.21	.00	.00	.00	.00
22	41	0400	10	.00		.00	.00	.00	14.86	.46	15.32	.00	.00	.00	.00
22	41	0400	80	.00		.00	.00	.00	.33	.00	.33	.00	.00	.00	.00
22	41	0500	10	.00		.44	.00	.00	.00	.00	.44	.00	.00	.00	.00
22	41	0600	10	.44-		.00	.00	.00	.00	.00	.00	.00	.00	.00	.00
22	41	0600	90	12.63-		.00	.00	.00	.00	.00	.00	.00	.00	.00	.00
22	41	0700	10	.00		10.06	.00	.00	.00	1.05	11.11	.00	.00	.00	.00
22	41	0700	80	.00		.00	.00	.00	.00	.70	.70	.00	.00	.00	.00
22	41	0800	10	.00		.00	.00	.00	.00	.05	.05	.00	.00	.00	.00
22	41	0800	80	.00		.00	.00	.00	.00	.11	.11	.00	.00	.00	.00
22	41	0800	90	.00		.00	.00	.00	13.70	1.26	14.96	.00	.00	.00	.00
22	41	0900	10	.00		.00	.00	.00	.40	.00	.40	.00	.00	.00	.00
22	41	0900	80	.00		.00	.00	.00	12.72	.50	13.22	.00	.00	.00	.00
22	41	1000	10	.00		.15	.00	.00	.03	.00	.18	.00	.00	.00	.14
22	41	1000	80	.00		.00	.00	.00	10.31	.00	10.31	.00	.00	.00	.00
22	41	1100	10	.00		.00	.00	.00	.06	.35	.41	.00	.00	.00	.00
22	41	1400	20	.00		.00	.00	.00	.00	.00	.00	.00	.00	.00	.00
						11.18	.00	.00	60.40	5.32	76.90	.00	.00	.00	.20



# HARDIN COUNTY

7.76 MI Unit 80 Rural F.U.  
 1.25 MI Unit 80 Urban F.U.  
 Maint. By Franklin Co.



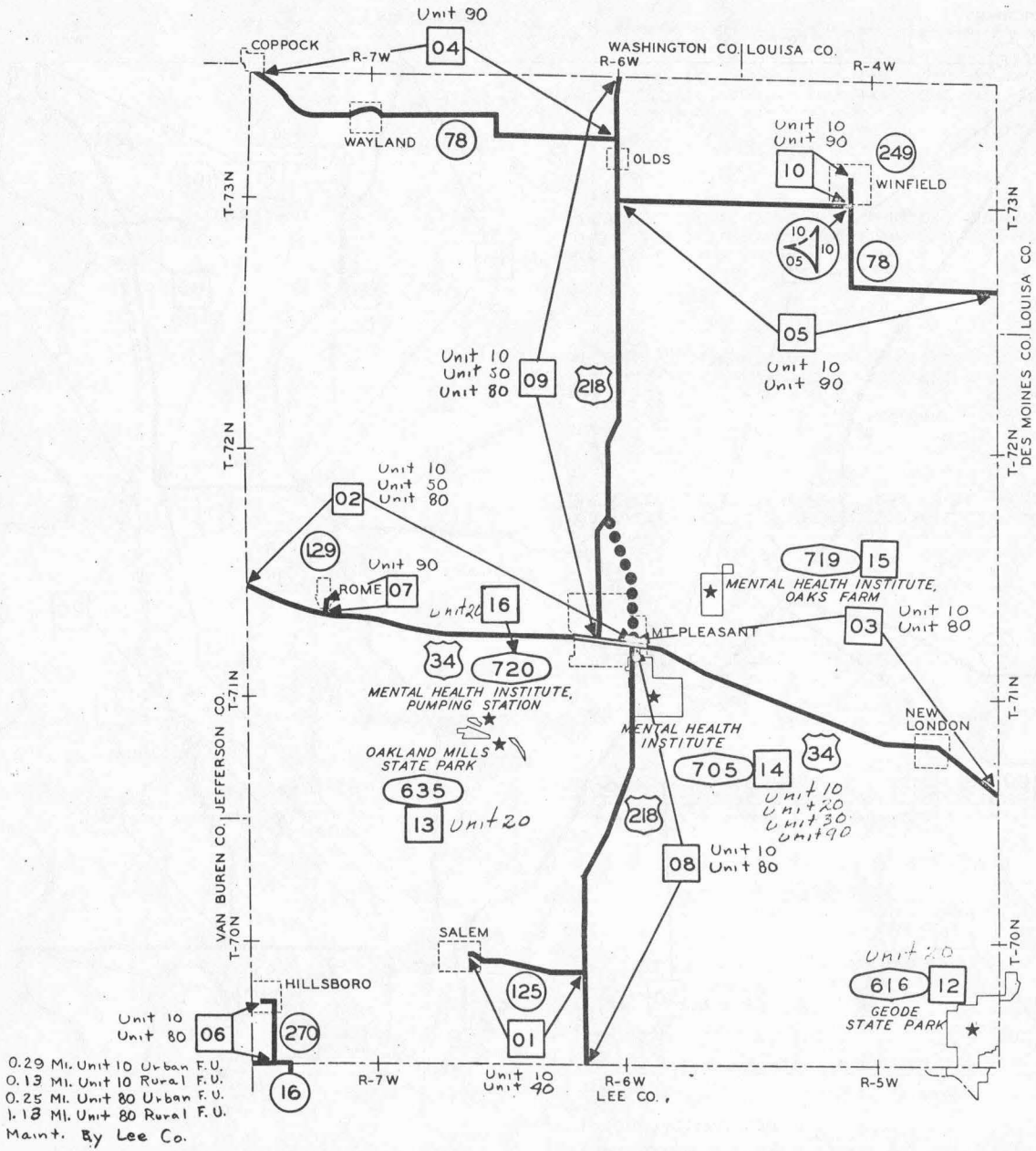
RES	CO	CTL SECT	UN IT	FOR UNIT	AGE	18	RURAL MILES 20	BY 22	WIDTH 24	URBAN MILES	TOTAL MILES	DIVIDED RURAL	URBAN	FRONTAGE ROADS	RAMPS X-OVER
12	42	0100	40	.00		.00	.00	7.84	.00	.05	7.89	.00	.00	.00	.00
12	42	0200	10	.00		1.42	.00	.00	.31	.73	2.46	.00	.00	.00	.00
12	42	0200	60	.00		.00	.00	.00	.00	.75	.75	.00	.00	.00	.00
12	42	0200	80	.00		3.00	.00	.00	7.01	.52	10.53	.00	.00	.00	.28
12	42	0300	60	.00		.00	.00	.00	.00	1.73	1.73	.00	.00	.00	.00
12	42	0300	80	.00		.00	.00	.00	9.57	.81	10.38	.00	.00	.00	.00
12	42	0400	60	.00		.00	.00	.00	.00	.50	.50	.00	.00	.00	.00
12	42	0400	80	9.01-		.22	.00	.00	4.18	.65	5.05	.00	.00	.00	.00
12	42	0500	90	.00		.00	.00	6.48	.00	.89	7.37	.00	.00	.00	.00
12	42	0600	80	.00		.00	.00	.00	12.18	.50	12.68	.00	.00	.00	.00
12	42	0700	60	.00		.00	.00	.00	.00	.87	.87	.00	.00	.00	.00
12	42	0700	80	.00		.00	.00	.00	10.32	.00	10.32	.00	.00	.00	.00
12	42	0800	10	.00		.00	.00	.00	.13	.00	.13	.00	.00	.00	.00
12	42	0800	40	.00		.00	.00	.00	4.94	.60	5.54	.00	.00	.00	.00
12	42	0900	60	.00		.00	.00	.00	.00	.50	.50	.00	.00	.00	.00
12	42	0900	90	.00		.00	.00	.00	7.35	.90	8.25	.00	.00	.00	.00
12	42	1000	40	.00		.00	.00	3.53	.00	.56	4.09	.00	.00	.00	.00
12	42	1100	20	.00		.00	.00	.00	.00	.00	.00	.00	.00	.00	.06
12	42	1100	30	.00		.00	.00	.00	.00	.00	.00	.00	.00	.00	1.21
12	42	1200	20	.00		.00	.00	.00	.00	.00	.00	.00	.00	.00	.75
						4.64	.00	17.85	55.99	10.56	89.04	.00	.00	.00	2.30



RES	CO	CTL SECT	UNIT	FOR UNIT	AGE	18	RURAL MILES 20	BY WIDTH 22	24	URBAN MILES	TOTAL MILES	DIVIDED RURAL	URBAN	FRONTAGE ROADS	RAMPS X-OVER
41	43	0100	70	.00		.00	.28	.00	.00	.00	.28	.00	.00	.00	.00
41	43	0100	80	.00		.00	.00	.00	8.94	.00	8.94	.00	.00	.00	.00
41	43	0200	10	.00		.00	.00	.00	.00	.98	.98	.25	.22	.00	.00
41	43	0200	80	.00		.00	.00	.00	7.04	1.97	9.01	.00	.00	.00	.00
41	43	0300	10	.00		.00	.00	.00	.04	.47	.51	.00	.00	.00	.00
41	43	0300	80	.00		.00	.00	.00	17.13	1.55	18.68	.00	.00	.00	.00
41	43	0400	40	.00		.00	.00	9.60	.00	.00	9.60	.00	.00	.00	.05
41	43	0500	10	.00		.00	.00	.00	.00	.22	.22	.00	.00	.00	.00
41	43	0500	40	.00		.00	.00	.00	9.17	.94	10.11	.00	.00	.00	.06
41	43	0500	50	.00		.00	.00	.00	.00	.07	.07	.00	.00	.00	.00
41	43	0600	40	.00		.00	.00	.00	.30	1.04	1.34	.00	.00	.00	.00
41	43	0700	20	.00		.00	.00	5.00	.00	.08	5.08	.00	.00	.00	.00
41	43	0700	30	.00		.00	.00	.00	.00	.63	.63	.00	.00	.00	.00
41	43	0800	10	6.54		.00	.25	.00	9.59	.00	9.84	9.84	.00	.00	.00
41	43	1100	10	.00		.32	.00	.00	.00	.07	.39	.00	.00	.00	.00
41	43	1100	30	.00		.00	.00	.00	.00	.04	.04	.00	.00	.00	.00
41	43	1100	80	.00		2.76	.00	.00	.00	.33	3.09	.00	.00	.00	.00
41	43	1200	10	.00		7.76	.00	.00	.00	.63	8.39	.00	.00	.00	.00
41	43	1200	80	.00		6.25	.00	.00	.14	.76	7.15	.00	.00	.00	.00
41	43	1300	10	.00		.00	.00	.00	.45	.00	.45	.00	.00	.00	.00
41	43	1300	80	.00		.00	.00	.00	11.11	.00	11.11	.00	.00	.00	.00
41	43	1400	90	.00		.00	.00	1.91	8.77	1.00	11.68	.00	.00	.00	.00
41	43	1500	10	7.05-		.00	.00	.00	.00	.00	.00	.00	.00	.00	.00
41	43	1600	10	.00		.00	.00	.00	.00	.07	.07	.00	.00	.00	.00
41	43	1600	90	.55-		.00	.00	.00	.00	.00	.00	.00	.00	.00	.00
41	43	1700	80	.00		.00	.00	.00	.00	.55	.55	.00	.00	.00	.00
41	43	1700	90	2.67-		.00	.00	.00	.00	.00	.00	.00	.00	.00	.00
						17.09	.53	16.51	72.68	11.40	118.21	10.09	.22	.00	.11



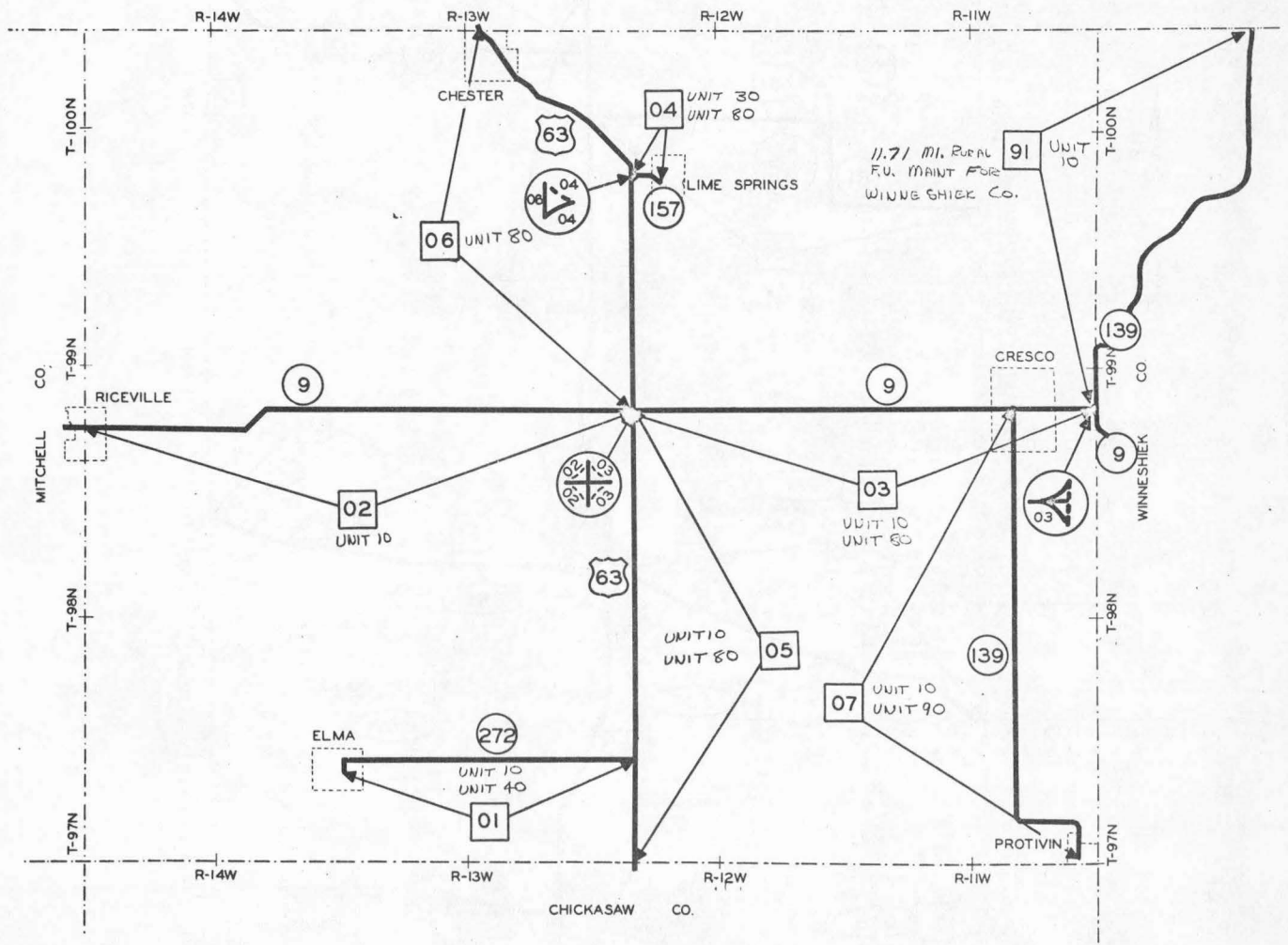
# HENRY COUNTY



RES	CC	CTL SECT	UN IT	FOR UNIT	AGE	18	RURAL MILES 20	BY 22	WIDTH 24	URBAN MILES	TOTAL MILES	DIVIDED RURAL	URBAN	FRONTAGE ROADS	RAMPS X-OVER
51	44	0100	10	.00		.00	.00	.00	.00	.14	.14	.00	.00	.00	.00
51	44	0100	40	.00		.00	.00	.00	2.57	.55	3.12	.00	.00	.00	.00
51	44	0200	10	.00		.00	.00	.00	7.50	1.22	8.72	.00	.00	.00	.00
51	44	0200	50	.00		.00	.00	.00	.00	.07	.07	.00	.00	.00	.00
51	44	0200	80	.00		.00	.00	.00	.78	.07	.85	.00	.00	.00	.00
51	44	0300	10	.00		.00	.00	.00	8.36	1.13	9.49	.00	.00	.00	.00
51	44	0300	80	.00		.00	.00	.00	.00	.25	.25	.00	.00	.00	.00
51	44	0400	90	.00		.00	.00	.00	8.57	1.16	9.73	.00	.00	.00	.00
51	44	0500	10	.00		.00	.00	5.51	.00	.00	5.51	.00	.00	.00	.00
51	44	0500	90	.00		.00	.00	.00	5.47	.00	5.47	.00	.00	.00	.00
51	44	0600	10	.42-		.00	.00	.00	.00	.00	.00	.00	.00	.00	.00
51	44	0600	80	1.38-		.00	.00	.00	.00	.00	.00	.00	.00	.00	.00
51	44	0700	90	.00		.00	.00	.00	.00	.00	.00	.00	.00	.00	.00
51	44	0800	10	.00		.00	.00	.24	.03	.18	.45	.00	.00	.00	.00
51	44	0800	80	.00		2.44	.00	.00	7.62	.57	8.19	.00	.00	.00	.00
51	44	0900	10	.00		.00	.00	.00	.00	.00	2.44	.00	.00	.00	.00
51	44	0900	50	.00		.00	.00	.00	1.80	.00	1.80	.00	.00	.00	.00
51	44	0900	80	.00		.00	.00	.00	.00	.28	.28	.00	.00	.00	.00
51	44	1000	10	.00		.00	.00	.00	10.22	1.45	11.67	.00	.00	.00	.00
51	44	1000	90	.00		.00	.00	.11	.00	.57	.68	.00	.00	.00	.00
51	44	1200	20	.00		.00	.00	.00	.00	.29	.29	.00	.00	.00	.00
51	44	1300	20	.00		.00	.00	.00	.00	.00	.00	.00	.00	.00	2.24
51	44	1400	10	.00		.00	.00	.00	.00	.00	.00	.00	.00	.00	.33
51	44	1400	19	.00		.00	.00	.00	.00	.00	.00	.00	.00	.00	1.43
51	44	1400	20	.00		.00	.00	.00	.00	.00	.00	.00	.00	.00	.12
51	44	1400	30	.00		.00	.00	.00	.00	.00	.00	.00	.00	.00	3.04
51	44	1500	20	.00		.00	.00	.00	.00	.00	.00	.00	.00	.00	.37
						2.44	.00	5.86	52.92	7.93	69.15	.00	.00	.00	7.68

# HOWARD COUNTY

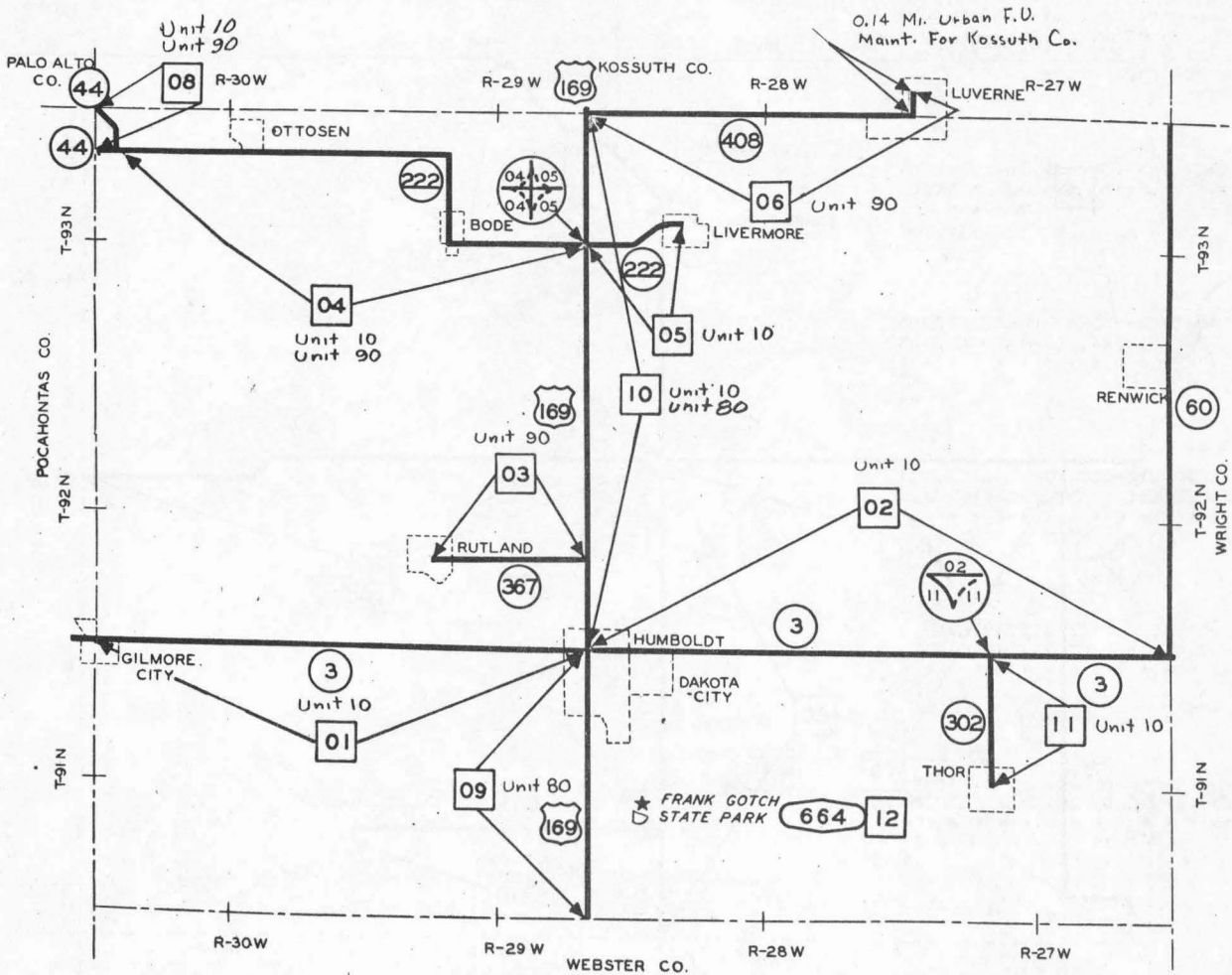
S T A T E O F M I N N E S O T A



RES	CO	CTL SECT	UN IT	FOR UNIT	AGE	18	RURAL MILES 20	BY WIDTH 22	24	URBAN MILES	TOTAL MILES	DIVIDED RURAL	URBAN	FRONTAGE ROADS	RAMPS X-OVER
24	45	0100	10	.00		.00	.00	.00	.00	.08	.08	.00	.00	.00	.00
24	45	0100	40	.00		.00	.00	.00	6.44	.91	7.35	.00	.00	.00	.00
24	45	0200	10	.00		1.00	11.58	.00	.00	.44	13.02	.00	.00	.00	.52
24	45	0300	10	.00		7.69	.00	.00	.00	1.51	9.20	.00	.00	.00	.26
24	45	0300	80	.00		1.85	.00	.00	.00	.00	1.85	.00	.00	.00	.26
24	45	0400	30	.00		.00	.00	.00	.00	.20	.20	.00	.00	.00	.00
24	45	0400	80	.00		.57	.00	.00	.00	.39	.96	.00	.00	.00	.17
24	45	0500	10	.00		10.28	.00	.00	.00	.00	10.28	.00	.00	.00	.00
24	45	0500	80	.00		.64	.00	.00	.00	.00	.64	.00	.00	.00	.00
24	45	0600	80	.00		9.12	.00	.00	.00	1.52	10.64	.00	.00	.00	.00
24	45	0700	10	.00		.00	.00	.00	.00	.51	.51	.00	.00	.00	.00
24	45	0700	90	.00		.00	.00	.00	10.74	1.00	11.74	.00	.00	.00	.00
24	45	9100	10	11.49		.00	.00	11.49	.00	.00	11.49	.00	.00	.00	.22
						31.15	11.58	11.49	17.18	6.56	77.96	.00	.00	.00	1.43

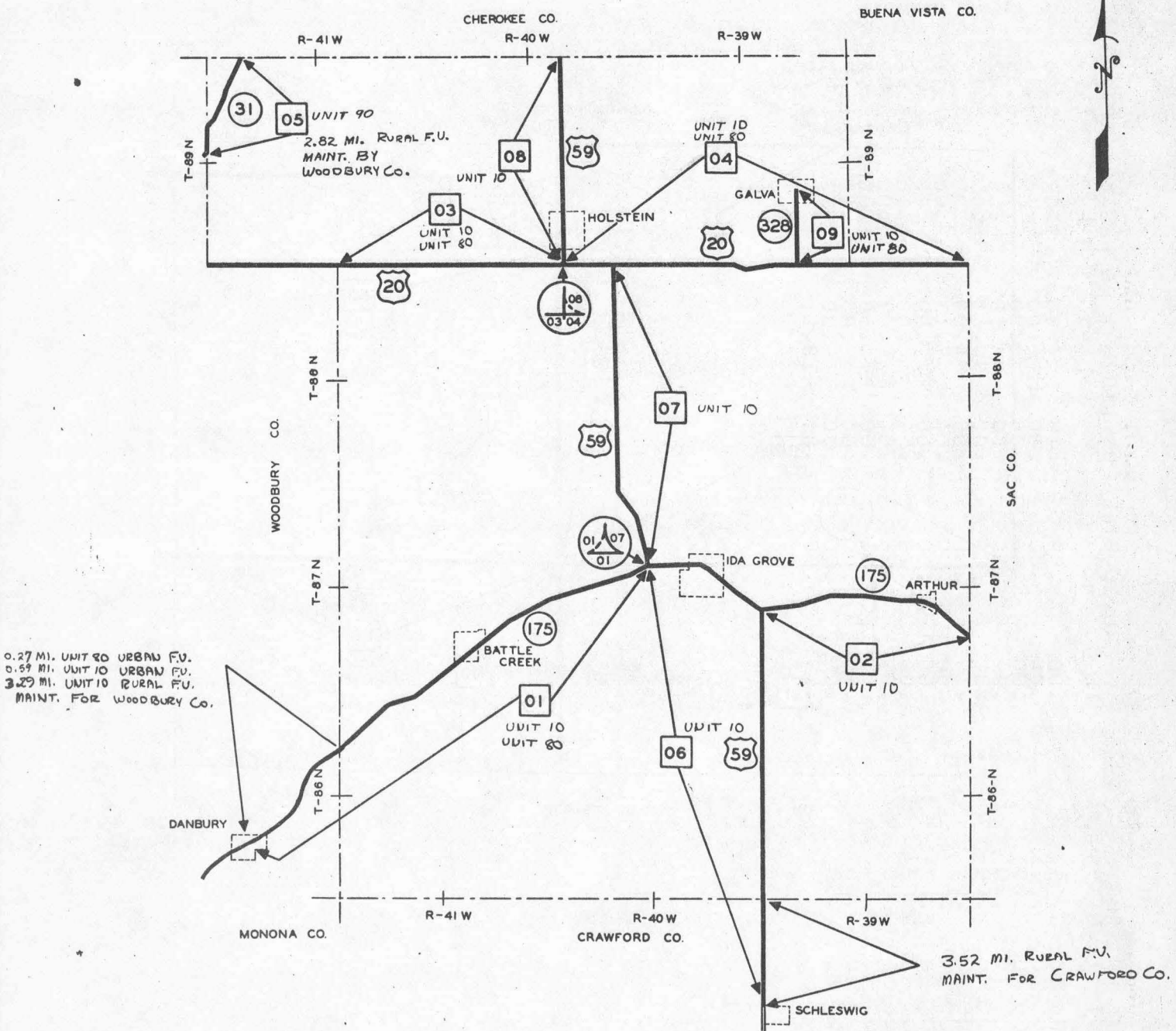


# HUMBOLDT COUNTY



RES	CO	CTL SECT	UN IT	FOR UNIT	AGE	18	RURAL MILES 20	BY WIDTH 22	24	URBAN MILES	TOTAL MILES	DIVIDED RURAL	URBAN	FRONTAGE ROADS	RAMPS X-OVER
23	46	0100	10	.00		.00	10.62	.00	.00	.39	11.01	.00	.00	.00	.00
23	46	0200	10	.00		.00	10.80	.00	1.22	1.00	13.02	.00	.00	.00	.00
23	46	0300	90	.00		.00	.00	2.98	.00	.41	3.39	.00	.00	.00	.00
23	46	0400	10	.00		2.87	.00	.00	.00	.65	3.52	.00	.00	.00	.20
23	46	0400	90	.00		.00	.00	.07	8.61	.30	8.98	.00	.00	.00	.00
23	46	0500	10	.00		1.87	.00	.00	.00	.35	2.22	.00	.00	.00	.20
23	46	0600	90	.14		.00	.00	6.98	.00	.42	7.40	.00	.00	.00	.00
23	46	0800	10	.00		.00	.00	1.20	.00	.00	1.20	.00	.00	.00	.00
23	46	0800	90	.00		.00	.00	.37	.12	.00	.49	.00	.00	.00	.00
23	46	0900	80	.00		.00	.00	.00	4.48	1.55	6.03	.00	.00	.00	.00
23	46	1000	10	.00		.00	11.58	.00	.10	.42	12.10	.00	.00	.00	.00
23	46	1000	80	.00		.00	.00	.00	.00	.07	.07	.00	.00	.00	.00
23	46	1100	10	.00		2.53	.00	.00	.00	.49	3.02	.00	.00	.00	.06
						7.27	33.00	11.60	14.53	6.05	72.45	.00	.00	.00	.46

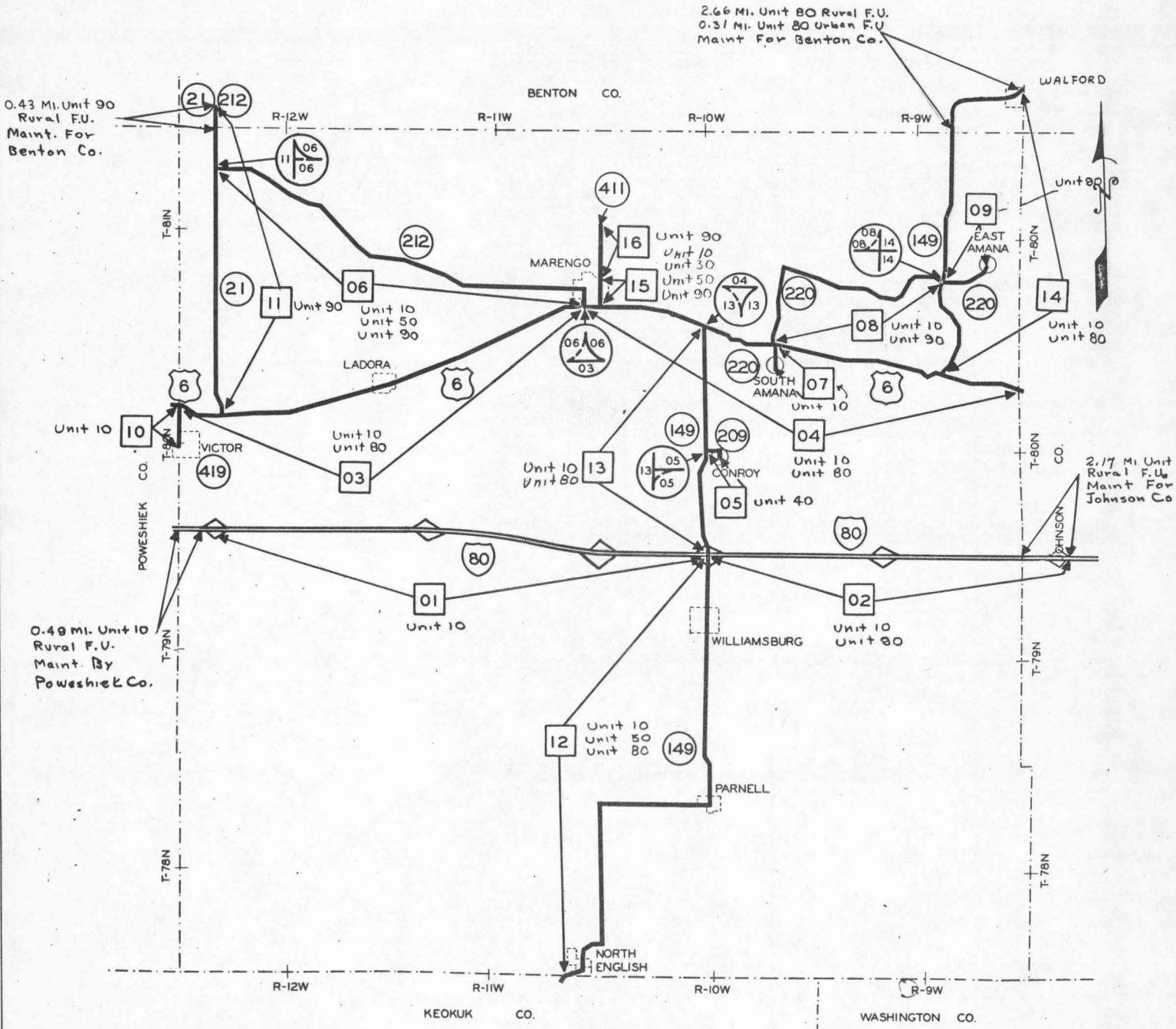
# IDA COUNTY



RES	CO	CTL SECT	UN IT	FOR UNIT	AGE	18	RURAL MILES 20	BY WIDTH 22	24	URBAN MILES	TOTAL MILES	DIVIDED RURAL	URBAN	FRONTAGE ROADS	RAMPS X-OVER
32	47	0100	10	3.88		.00	9.59	3.29	.00	1.02	13.90	.00	.00	.00	.12
32	47	0100	80	.27		.00	.00	.00	.00	.76	.76	.00	.00	.00	.00
32	47	0200	10	.00		.00	5.86	.00	.00	.52	6.38	.00	.00	.00	.00
32	47	0300	10	.00		.04	.00	.00	6.18	.00	6.22	.82	.00	.00	.00
32	47	0300	80	.00		.00	.00	.00	.15	.00	.15	.00	.00	.00	.00
32	47	0400	10	.00		.19	.00	.00	4.09	.00	4.28	1.41	.00	.00	.00
32	47	0400	80	.00		.00	.00	.00	7.11	.00	7.11	.00	.00	.00	.00
32	47	0500	90	2.82-		.00	.00	.00	.00	.00	.00	.00	.00	.00	.00
32	47	0600	10	3.52		.00	10.78	3.52	.00	1.16	15.46	.00	.00	.00	.00
32	47	0700	10	.00		.09	8.76	.00	.07	.00	8.92	.00	.00	.00	.00
32	47	0800	10	.00		.07	4.51	.00	.36	1.08	6.02	.00	.00	.00	.05
32	47	0900	10	.00		1.80	.00	.00	.06	.11	1.97	.00	.00	.00	.00
32	47	0900	80	.00		.00	.00	.00	.00	.32	.32	.00	.00	.00	.00
						2.19	39.50	6.81	18.02	4.97	71.49	2.23	.00	.00	.17



# IOWA COUNTY



RES	CO	CTL SECT	UN IT	FOR UNIT	AGE	18	RURAL MILES 20	BY WIDTH 22	24	URBAN MILES	TOTAL MILES	DIVIDED RURAL	URBAN	FRONTAGE ROADS	RAMPS X-OVER
65	48	0100	10	.49-		.00	.00	.00	14.64	.00	14.64	14.64	.00	.00	3.82
65	48	0200	10	.00		.00	.00	.00	6.01	.00	6.01	6.01	.00	.00	1.53
65	48	0200	90	2.17		.00	.00	.00	5.17	.00	5.17	5.17	.00	.00	1.08
65	48	0300	10	.00		.00	.00	.00	3.37	.00	3.37	.00	.00	.00	.00
65	48	0300	80	.00		.00	.00	.00	8.38	.69	9.07	.00	.00	.00	.00
65	48	0400	10	.00		.36	.00	.00	.09	.00	.45	.00	.00	.00	.00
65	48	0400	80	.00		.00	.00	.00	12.39	.00	12.39	.00	.00	.00	.00
65	48	0500	40	.00		.00	.00	.00	.66	.00	.66	.00	.00	.00	.00
65	48	0600	10	.00		.04	.00	.00	.00	.23	.27	.00	.00	.00	.20
65	48	0600	50	.00		.00	.00	.00	.00	.40	.40	.00	.00	.00	.00
65	48	0600	90	.00		.00	.00	.00	11.40	.12	11.52	.00	.00	.00	.16
65	48	0700	10	.00		.00	.00	.00	.59	.00	.59	.00	.00	.00	.00
65	48	0800	10	.00		.00	.00	1.94	.00	.00	1.94	.00	.00	.00	.05
65	48	0800	90	.00		.00	.00	.00	5.29	.00	5.29	.00	.00	.00	.00
65	48	0900	30	.00		.00	.00	.00	.32	.00	.32	.00	.00	.00	.00
65	48	0900	90	.00		.00	.00	1.29	.00	.00	1.29	.00	.00	.00	.00
65	48	1000	10	.00		.00	.00	.00	.88	.16	1.04	.00	.00	.00	.00
65	48	1100	90	.43		.00	.00	.00	8.72	.00	8.72	.00	.00	.00	.00
65	48	1200	10	.00		.29	.05	.00	.40	.05	.79	.00	.00	.00	.00
65	48	1200	50	.00		.00	.00	.00	.00	.42	.42	.00	.00	.00	.00
65	48	1200	80	.00		13.41	.00	.00	.00	1.16	14.57	.00	.00	.00	.00
65	48	1300	10	.00		2.36	.00	.00	.55	.00	2.91	.00	.00	.00	.00
65	48	1300	80	.00		3.74	.00	.00	.00	.00	3.74	.00	.00	.00	.14
65	48	1400	10	.00		.00	.00	.21	.58	.00	.79	.00	.00	.00	.00
65	48	1400	80	2.97		.00	.00	.00	9.09	.31	9.40	.00	.00	.00	.00
65	48	1500	10	.00		.00	.00	.00	.00	.03	.03	.00	.00	.00	.00
65	48	1500	30	.00		.00	.00	.00	.00	.62	.62	.00	.00	.00	.00
65	48	1500	50	.00		.00	.00	.00	.00	.10	.10	.00	.00	.00	.00
65	48	1500	90	.00		.00	.00	.00	.00	.23	.23	.00	.00	.00	.00
65	48	1600	90	.00		.00	.00	1.33	.00	.00	1.33	.00	.00	.00	.00
						20.20	.05	4.77	88.53	4.52	118.07	25.82	.00	.00	6.98



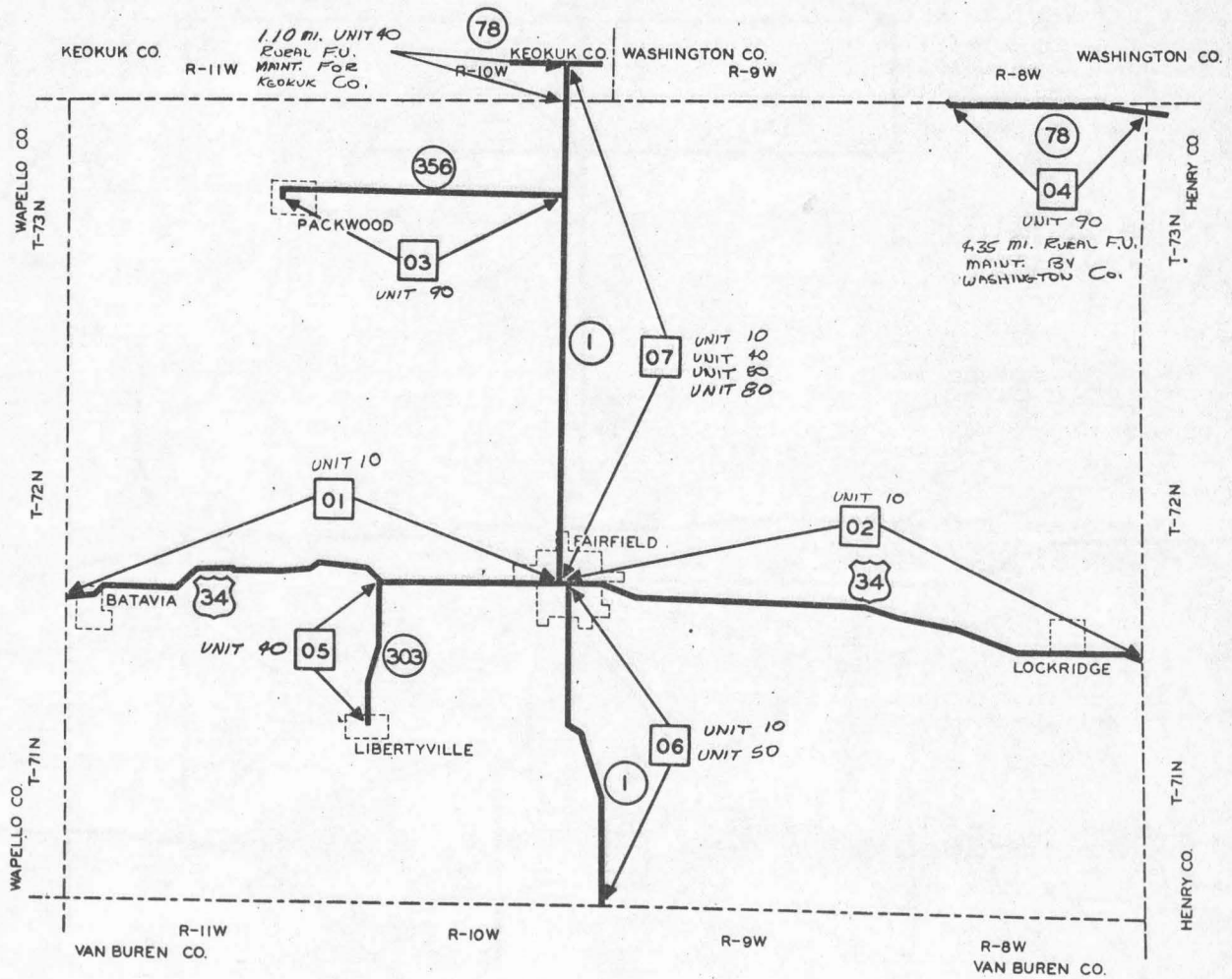
RES	CO	CTL SECT	UN IT	FOR UNIT	AGE	RURAL MILES BY WIDTH				URBAN MILES	TOTAL MILES	DIVIDED		FRONTAGE ROADS	RAMPS X-OVER
						18	20	22	24			RURAL	URBAN		
63	49	0100	10	.00		6.68	.00	.00	.00	1.65	8.33	.00	.00	.00	.00
63	49	0100	60	.00		.00	.00	.00	.00	.38	.38	.00	.00	.00	.00
63	49	0100	80	.00		3.49	.00	.00	.00	.49	3.98	.00	.00	.00	.00
63	49	0200	10	.00		.00	24.55	.00	.00	2.96	27.51	.00	.00	.00	.00
63	49	0200	30	.00		.00	.00	2.10	.00	.09	2.19	.00	.00	.00	.00
63	49	0200	60	.00		.00	.00	.00	.00	.38	.38	.00	.00	.00	.00
63	49	0200	90	.00		.00	.00	.00	.10	.17	.27	.00	.00	.00	.00
63	49	0300	20	.00		.00	.00	6.01	.60	.00	6.61	.00	.00	.00	.04
63	49	0400	90	.00		.00	.00	.00	2.98	.48	3.46	.00	.00	.00	.00
63	49	0500	10	1.31		.00	.00	.00	.00	1.64	1.64	.00	.00	.00	.00
63	49	0500	60	.00		.00	.00	.00	.00	.50	.50	.00	.00	.00	.00
63	49	0500	80	.78		.00	.00	.00	.00	1.95	2.45	.00	.00	.00	.00
63	49	0600	10	.00		14.91	.00	.00	.00	1.79	16.70	.00	.00	.00	.00
63	49	0600	60	.00		.00	.00	.00	.00	.24	.24	.00	.00	.00	.00
63	49	0700	10	.00		1.35	.00	.00	.00	.90	2.25	.00	.00	.00	.00
63	49	0700	90	.00		.00	.00	.00	16.79	.71	17.50	.00	.00	.00	.00
63	49	0800	90	.00		.00	.00	.75	.00	.44	1.19	.00	.00	.00	.00
63	49	0900	10	2.44-		.00	.00	.00	.00	.00	.00	.00	.00	.00	.00
63	49	1000	10	.00		.00	11.12	.00	.02	1.88	13.02	.00	.00	.00	.00
63	49	1000	90	.00		.00	.00	19.50	.00	.00	19.50	.00	.00	.00	.00
63	49	1100	10	.00		.00	.00	.00	.00	.00	.00	.00	.00	.00	.01
63	49	1100	20	.00		.00	.00	.00	.00	.00	.00	.00	.00	.00	1.03
63	49	1200	20	.00		.00	.00	.00	.00	.00	.00	.00	.00	.00	.05
63	49	1200	40	.00		.00	.00	.00	.00	.00	.00	.00	.00	.00	.36
						26.43	35.67	28.36	24.08	13.56	128.10	.00	.00	.00	1.49





RES	CD	CTL SECT	UN IT	FOR UNIT	AGE	RURAL MILES BY WIDTH				URBAN MILES	TOTAL MILES	DIVIDED		FRONTAGE ROADS	RAMPS X-OVER
						18	20	22	24			RURAL	URBAN		
14	50	0100	10	.09		.00	.00	.00	.09	.00	.09	.00	.00	.00	.00
14	50	0100	80	.94		.00	.00	.00	14.48	1.80	16.28	.09	.00	.00	.00
14	50	0200	10	.18-		.00	.00	.00	.00	.00	.00	.00	.00	.00	.00
14	50	0200	90	4.97-		.00	.00	.00	.00	.00	.00	.00	.00	.00	.00
14	50	0300	10	.00		.00	.00	.00	.22	1.26	1.48	.00	.00	.00	.00
14	50	0300	80	.00		.00	.00	.00	8.56	.00	8.56	.00	.00	.00	.00
14	50	0400	10	.35		.00	.00	.00	9.38	.00	9.38	9.38	.00	.00	1.66
14	50	0500	10	.00		.00	.00	.00	5.00	.44	5.44	5.00	.44	.00	.54
14	50	0600	10	.00		.00	.00	.00	6.24	3.27	9.51	6.24	3.27	.00	3.44
14	50	0600	90	.95-		.00	.00	.00	5.81	.00	5.81	5.81	.00	.00	.00
14	50	0700	10	.00		.00	.04	.00	1.33	.00	1.37	.00	.00	.00	.00
14	50	0700	80	.00		.00	.00	.00	4.30	.00	4.30	.00	.00	.00	.00
14	50	0800	10	.00		.00	.00	.00	8.09	.00	8.09	.00	.00	.00	.00
14	50	0800	60	.00		.00	.00	.00	.00	3.17	3.17	.00	.00	.00	.00
14	50	0800	80	.00		.00	.00	.00	5.87	.00	5.87	.00	.00	.00	.00
14	50	0900	10	.00		.00	5.43	.00	.00	.00	5.43	.00	.00	.00	.00
14	50	1000	90	.00		.00	.00	4.79	.02	.49	5.30	.00	.00	.00	.00
14	50	1100	30	.00		.00	.00	.00	.00	.37	.37	.00	.00	.00	.00
14	50	1100	90	.00		.00	.00	.00	4.73	.20	4.93	.00	.00	.00	.00
14	50	1200	10	.00		.00	.00	.00	.55	.00	.55	.00	.00	.00	.00
14	50	1200	50	.00		.00	.00	.00	.00	.43	.43	.00	.00	.00	.00
14	50	1200	80	.00		.00	.00	.00	.00	.05	.05	.00	.00	.00	.00
14	50	1200	90	.00		.00	.00	10.31	.00	.11	10.42	.00	.00	.00	.00
14	50	1300	10	.00		.00	2.95	.00	.00	.00	2.95	.00	.00	.00	.00
14	50	1300	80	.00		.00	3.64	.00	.00	.00	3.64	.00	.00	.00	.00
14	50	1500	10	.00		4.60	6.00	.50	.25	1.22	12.57	.14	.22	.00	.08
14	50	1600	10	.00		.00	.00	.00	.00	1.09	1.09	.00	1.09	.00	.00
14	50	1700	10	.00		.00	3.63	12.98	1.61	.43	18.65	.07	.11	.00	.00
14	50	1800	10	.00		.00	.47	.00	.00	.44	.91	.00	.00	.00	.00
14	50	2000	10	.00		.00	.35	.00	.00	.00	.35	.00	.00	.00	.00
14	50	2100	40	.00		.00	.00	.00	.00	.00	.00	.00	.00	.00	3.40
14	50	2200	20	.00		.00	.00	.00	.00	.00	.00	.00	.00	.00	1.24
14	50	9100	10	1.73		.00	.00	.00	1.73	.00	1.73	.00	.00	.00	.00
14	50	9100	80	9.25		.00	.00	.00	9.25	.00	9.25	.00	.00	.00	.00
						4.60	22.51	28.58	87.51	14.77	157.97	26.73	5.13	.00	10.36

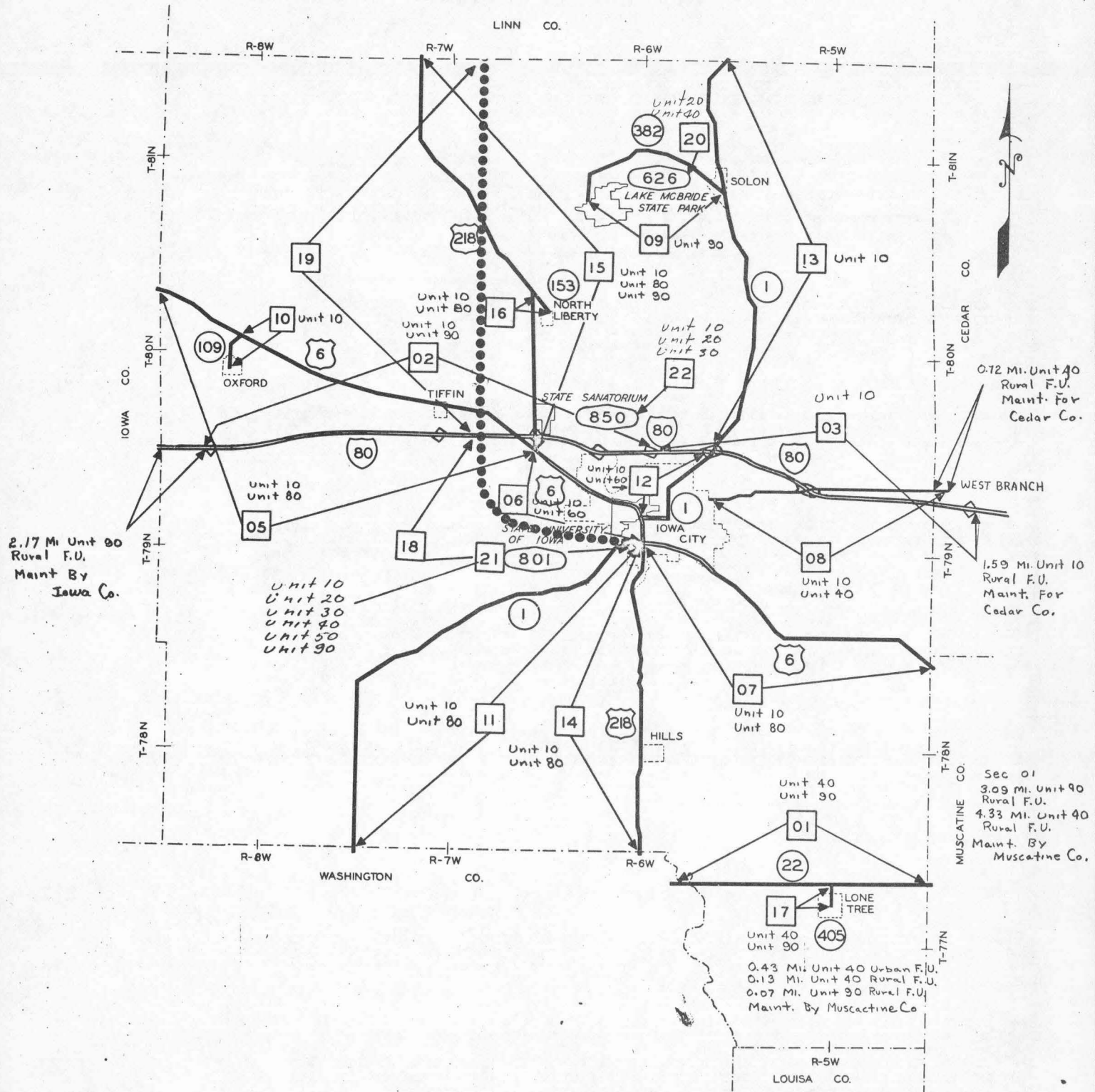
# JEFFERSON COUNTY



RES	CO	CTL SECT	UN IT	FOR UNIT	AGE	18	RURAL MILES 20	BY WIDTH 22	24	URBAN MILES	TOTAL MILES	DIVIDED RURAL	URBAN	FRONTAGE ROADS	RAMPS X-OVER
51	51	0100	10	.00		.00	.00	.00	9.88	1.69	11.57	.00	.00	.00	.00
51	51	0200	10	.00		.00	.00	.00	11.97	1.14	13.11	.00	.00	.00	.00
51	51	0200	19	.00		.00	.00	.00	.02	.00	.02	.00	.00	.00	.00
51	51	0300	90	.00		.00	.00	.00	5.58	.79	6.37	.00	.00	.00	.00
51	51	0400	90	4.35-		.00	.00	.00	.00	.00	.00	.00	.00	.00	.00
51	51	0500	40	.00		.00	.00	.00	3.17	.34	3.51	.00	.00	.00	.00
51	51	0600	10	.00		6.82	.00	.00	.00	.52	7.34	.00	.00	.00	.00
51	51	0600	50	.00		.00	.00	.00	.00	.24	.24	.00	.00	.00	.00
51	51	0700	10	.00		5.40	.00	.00	.00	.77	6.17	.00	.00	.00	.00
51	51	0700	40	1.10		.00	.00	.00	2.36	.00	2.36	.00	.00	.00	.00
51	51	0700	50	.00		.00	.00	.00	.00	.13	.13	.00	.00	.00	.00
51	51	0700	80	.00		3.04	.00	.00	.00	.37	3.41	.00	.00	.00	.00
						15.26	.00	.00	32.98	5.99	54.23	.00	.00	.00	.00

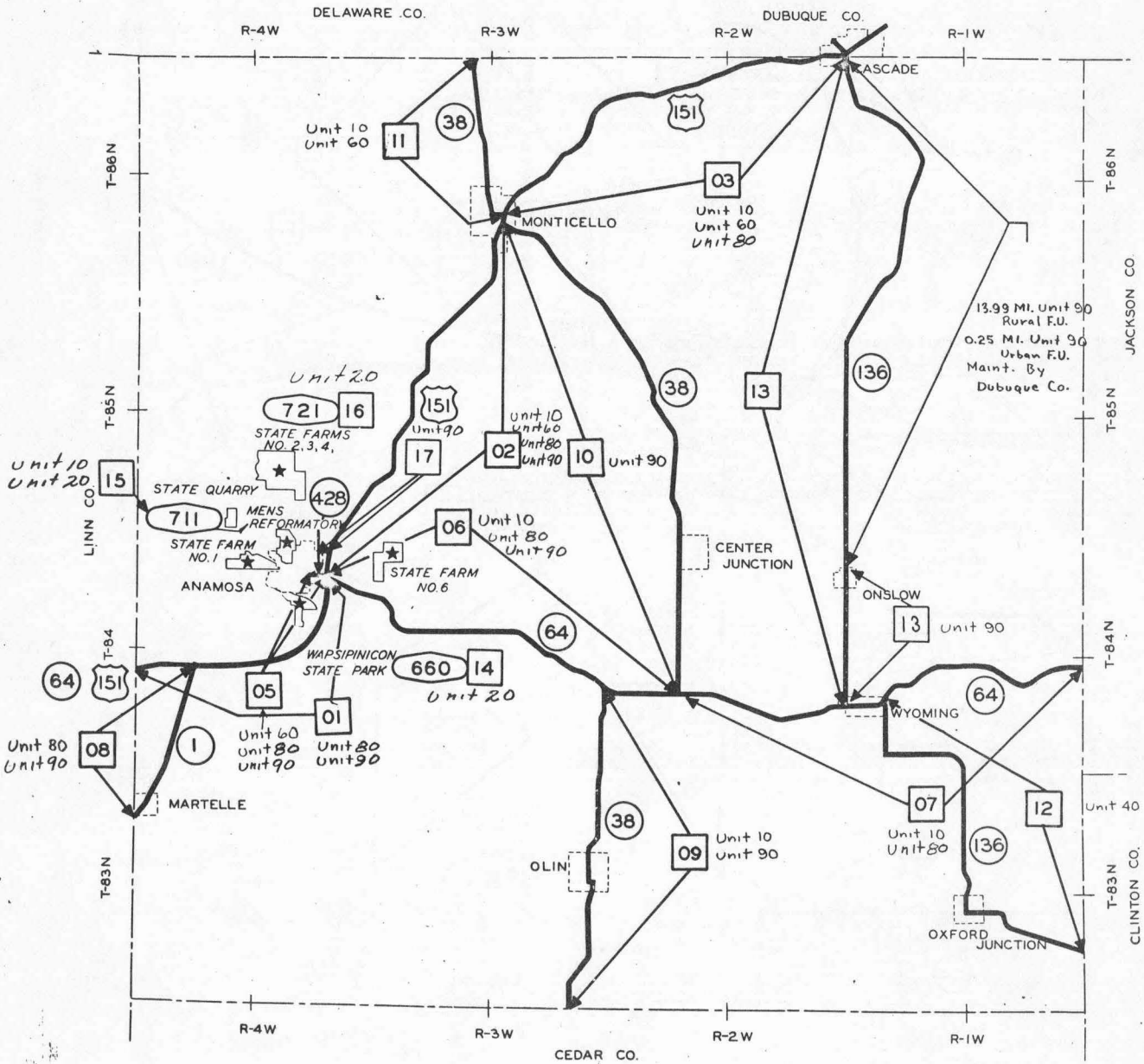


# JOHNSON COUNTY





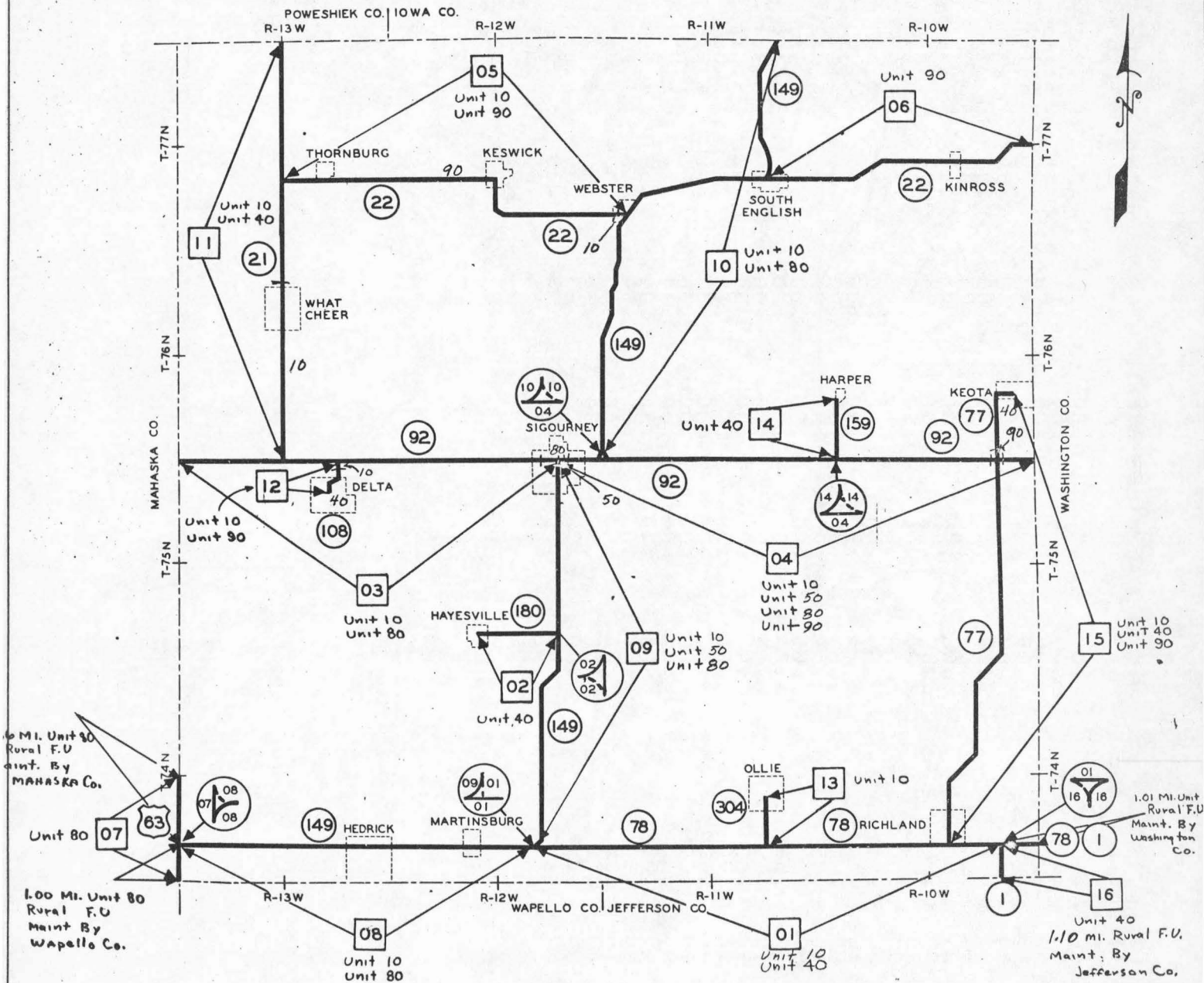
# JONES COUNTY



RES	CO	CTL SECT	UNIT	FOR UNIT	AGE	18	RURAL MILES 20	BY WIDTH 22	24	URBAN MILES	TOTAL MILES	DIVIDED RURAL	URBAN	FRONTAGE ROADS	RAMPS X-OVER
61	53	0100	80	.00		.00	.00	.00	1.25	.00	1.25	.00	.00	.00	.00
61	53	0100	90	.00		.38	.00	.00	4.94	.00	5.32	.00	.00	.00	.00
61	53	0200	10	.00		.00	.00	.00	4.57	.00	4.57	.00	.00	.00	.00
61	53	0200	60	.00		.00	.00	.00	.00	.13	.13	.00	.00	.00	.00
61	53	0200	80	.00		.00	.00	.00	4.75	.23	4.98	.00	.00	.00	.00
61	53	0200	90	.00		.00	.00	.00	.95	.00	.95	.00	.00	.00	.00
61	53	0300	10	.00		.00	.00	.00	2.28	.00	2.28	.00	.00	.00	.00
61	53	0300	60	.00		.00	.00	.00	.00	.44	.44	.00	.00	.00	.00
61	53	0300	80	.00		.00	.00	.00	7.10	.35	7.45	.00	.00	.00	.00
61	53	0500	60	.00		.00	.00	.00	.00	.38	.38	.00	.00	.00	.00
61	53	0500	80	.00		.00	.00	.00	.04	.57	.61	.00	.00	.00	.00
61	53	0500	90	.00		.07	.00	.00	.09	.06	.22	.00	.00	.00	.00
61	53	0600	10	.00		1.34	.00	.00	.00	.00	1.34	.00	.00	.00	.00
61	53	0600	80	.00		7.86	.00	.00	.03	.00	7.89	.00	.00	.00	.00
61	53	0600	90	.00		.07	.00	.00	.66	.00	.73	.00	.00	.00	.00
61	53	0601	10	.00		.46	.00	.00	.00	.00	.46	.00	.00	.00	.00
61	53	0601	90	.00		.13	.00	.00	.00	.00	.13	.00	.00	.00	.00
61	53	0700	10	.00		4.44	.00	.00	.00	.60	5.04	.00	.00	.00	.00
61	53	0700	80	.00		5.74	.00	.00	.00	.48	6.22	.00	.00	.00	.00
61	53	0800	80	.00		.00	3.38	.00	.00	.56	3.94	.00	.00	.00	.00
61	53	0800	90	.00		.00	.04	.00	.18	.00	.22	.00	.00	.00	.00
61	53	0900	10	.00		.00	.00	.00	.00	.78	.78	.00	.00	.00	.00
61	53	0900	90	.00		.00	.00	7.70	.00	.23	7.93	.00	.00	.00	.00
61	53	1000	90	.00		.00	.00	13.49	.00	.32	13.81	.00	.00	.00	.00
61	53	1100	10	.00		3.30	.00	.00	.00	.00	3.30	.00	.00	.00	.00
61	53	1100	60	.00		.00	.00	.00	.00	1.04	1.04	.00	.00	.00	.00
61	53	1200	40	.00		.00	.00	.00	9.26	1.30	10.56	.00	.00	.00	.00
61	53	1300	90	14.24-		.00	.00	2.73	.03	.80	3.56	.00	.00	.00	.00
61	53	1400	20	.00		.00	.00	.00	.00	.00	.00	.00	.00	.00	3.49
61	53	1500	10	.00		.00	.00	.00	.00	.00	.00	.00	.00	.00	.15
61	53	1500	20	.00		.00	.00	.00	.00	.00	.00	.00	.00	.00	.29
61	53	1600	20	.00		.00	.00	.00	.00	.00	.00	.00	.00	.00	3.48
61	53	1700	80	.00		.00	.00	.00	.38	.00	.38	.00	.00	.00	.00
61	53	1700	90	.00		.00	.00	.00	.15	.00	.15	.00	.00	.00	.00
						23.79	3.42	23.92	36.66	8.27	96.06	.00	.00	.00	7.41



# KEOKUK COUNTY



RES	CD	CTL SECT	UNIT	FOR UNIT	AGE	RURAL MILES BY WIDTH				URBAN MILES	TOTAL MILES	DIVIDED		FRONTAGE ROADS	RAMPS X-OVER
						18	20	22	24			RURAL	URBAN		
52	54	0100	10	.00		.00	.00	.00	.29	.00	.29	.00	.00	.00	.00
52	54	0100	40	1.01-		.00	.00	.00	13.11	.00	13.11	.00	.00	.00	.18
52	54	0200	40	.00		.00	.00	2.02	.00	.38	2.40	.00	.00	.00	.06
52	54	0300	10	.00		.46	.00	.00	9.52	.18	10.16	.00	.00	.00	.00
52	54	0300	80	.00		.00	.00	.00	.00	.57	.57	.00	.00	.00	.00
52	54	0400	10	.00	12	.29	.00	.00	.00	.00	12.29	.00	.00	.00	.00
52	54	0400	50	.00		.00	.00	.00	.00	.07	.07	.00	.00	.00	.00
52	54	0400	80	.00		.00	.00	.00	.00	.68	.68	.00	.00	.00	.00
52	54	0400	90	.00		.00	.00	.00	.35	.00	.35	.00	.00	.00	.00
52	54	0500	90	.00		.00	.00	9.60	.00	1.04	10.64	.00	.00	.00	.00
52	54	0600	90	.00		.00	.00	7.13	.06	.76	7.95	.00	.00	.00	.00
52	54	0700	80	2.86-		.00	.00	.00	.00	.00	.00	.00	.00	.00	.00
52	54	0800	10	.00	5	.15	.00	.00	.00	.89	6.04	.00	.00	.00	.00
52	54	0800	80	.00	3	.26	.00	.00	.00	.86	4.12	.00	.00	.00	.17
52	54	0900	10	.00	3	.52	.00	.00	.00	.52	4.04	.00	.00	.00	.00
52	54	0900	50	.00		.00	.00	.00	.00	.48	.48	.00	.00	.00	.00
52	54	0900	80	.00	6	.84	.00	.00	.00	.00	6.84	.00	.00	.00	.00
52	54	1000	10	.00	6	.23	.00	.00	.00	.64	6.87	.00	.00	.00	.06
52	54	1000	80	.00	8	.49	.00	.00	.00	.32	8.81	.00	.00	.00	.00
52	54	1100	10	.00		.00	.00	3.65	.15	1.26	5.06	.00	.00	.00	.00
52	54	1100	40	.00		.00	.00	.00	6.91	.00	6.91	.00	.00	.00	.00
52	54	1200	10	.00		.00	.00	.00	.08	.00	.08	.00	.00	.00	.00
52	54	1200	90	.00		.00	.00	.00	.37	.73	1.10	.00	.00	.00	.00
52	54	1300	10	.00		.00	.00	.95	.05	.59	1.59	.00	.00	.00	.00
52	54	1400	40	.00		.00	.00	.00	1.64	.16	1.80	.00	.00	.00	.04
52	54	1500	10	.00		.00	.00	.00	.00	2.02	2.02	.00	.00	.00	.00
52	54	1500	40	.00		.00	.00	.00	1.70	.00	1.70	.00	.00	.00	.00
52	54	1500	90	.00		.00	.00	.00	10.63	.00	10.63	.00	.00	.00	.00
52	54	1600	40	1.10-		.00	.00	.00	.00	.00	.00	.00	.00	.00	.00
						46.24	.00	23.35	44.86	12.15	126.60	.00	.00	.00	.51



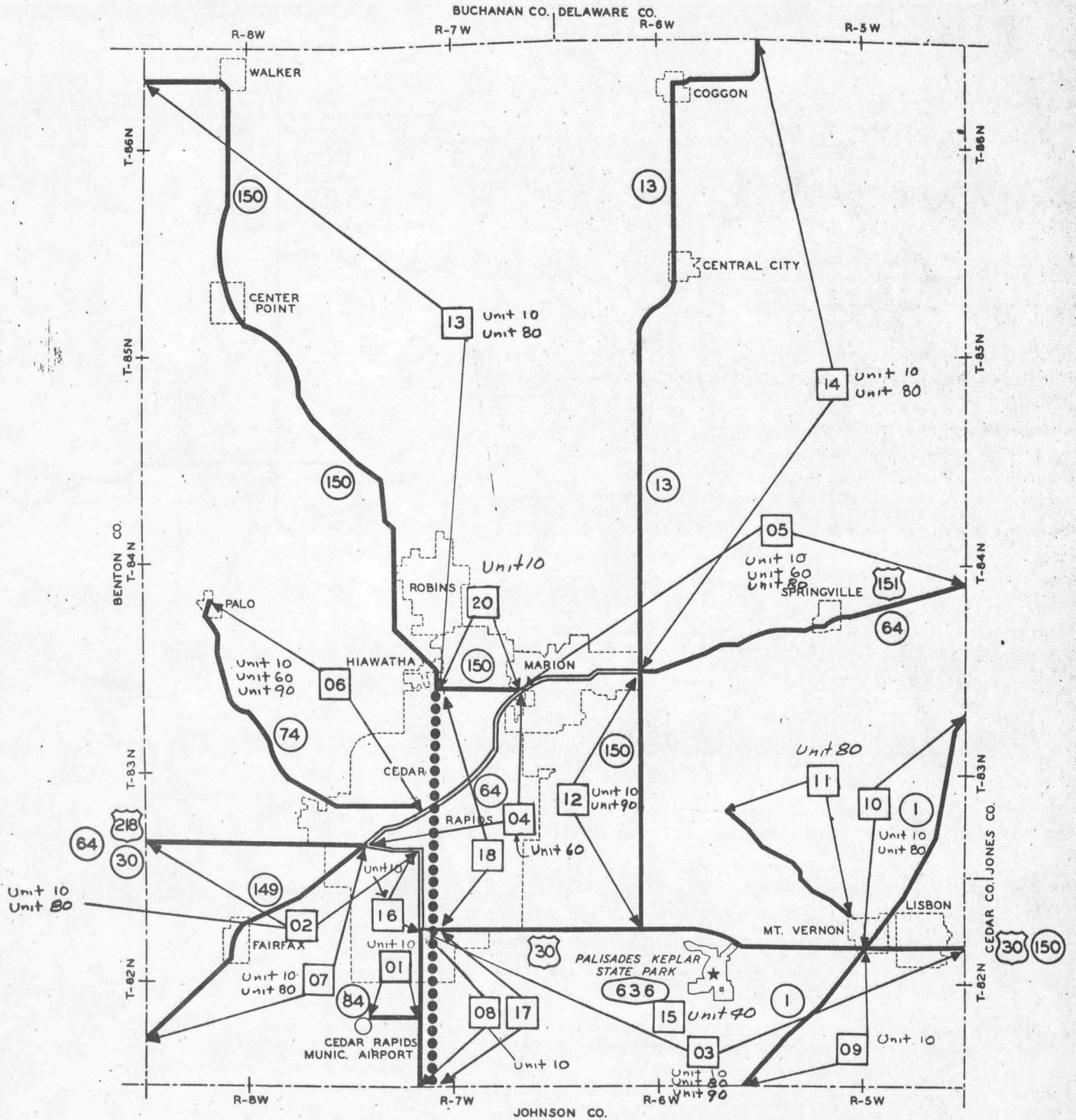
RES	CO	CTL SECT	UNIT	FOR UNIT	AGE	18	RURAL MILES 20	BY WIDTH 22	24	URBAN MILES	TOTAL MILES	DIVIDED RURAL	URBAN	FRONTAGE ROADS	RAMPS X-OVER
22	55	0100	20	.00		2.04	.00	.00	.00	.00	2.04	.00	.00	.00	.00
22	55	0200	10	.00		.00	.00	.00	1.06	.00	1.06	.00	.00	.00	.00
22	55	0200	80	.00		.00	.00	.00	9.41	.00	9.41	.00	.00	.00	.00
22	55	0300	10	.00		.00	.00	.00	4.97	.38	5.35	.00	.00	.00	.00
22	55	0300	80	.00		.00	.00	.00	8.35	.00	8.35	.00	.00	.00	.00
22	55	0400	10	.00		.00	.00	.00	.16	.00	.16	.00	.00	.00	.00
22	55	0400	80	.00		.00	.00	.00	.36	.00	.36	.00	.00	.00	.00
22	55	0500	10	.00		.00	.00	.00	.63	.48	1.11	.00	.00	.00	.00
22	55	0500	80	.00		.00	.00	.00	9.78	.51	10.29	.00	.00	.00	.00
22	55	0600	10	.00		.00	.00	.00	.60	.00	.60	.00	.00	.00	.00
22	55	0600	80	.00		.00	.00	.00	5.83	.00	5.83	.00	.00	.00	.00
22	55	0700	10	.00		5.28	.00	.00	.00	.00	5.28	.00	.00	.00	.00
22	55	0700	80	.00		.60	.00	.00	.13	.00	.73	.00	.00	.00	.00
22	55	0800	40	.00		.00	.00	.00	3.71	.47	4.18	.00	.00	.00	.00
22	55	0900	10	12.22-		.00	.00	.00	.00	.00	.00	.00	.00	.00	.00
22	55	1000	10	.00		.00	.00	.00	.14	.00	.14	.00	.00	.00	.00
22	55	1000	40	.00		.00	.00	.00	15.60	.00	15.60	.00	.00	.00	.00
22	55	1100	30	.00		.00	.00	.00	1.13	.27	1.40	.00	.00	.00	.00
22	55	1100	40	.00		.00	.00	.00	.00	.15	.15	.00	.00	.00	.00
22	55	1200	10	.00		.00	6.29	.00	.35	.83	7.47	.00	.00	.00	.00
22	55	1200	80	.00		.00	.00	.00	3.84	1.05	4.89	.00	.00	.00	.00
22	55	1300	10	.00		.24	.00	.00	5.68	.00	5.92	.00	.00	.00	.00
22	55	1300	80	.00		.00	.00	.00	14.67	.58	15.25	.00	.00	.00	.00
22	55	1400	10	.00		.00	5.45	.00	.00	.00	5.45	.00	.00	.00	.00
22	55	1400	80	.00		.00	2.43	.00	.00	.00	2.43	.00	.00	.00	.00
22	55	1500	10	.00		.00	.00	.00	.00	.17	.17	.00	.00	.00	.00
22	55	1500	80	.00		.00	.00	.00	.25	.17	.42	.00	.00	.00	.00
22	55	1600	90	.14-		.00	.00	.00	.00	.00	.00	.00	.00	.00	.00
22	55	1700	10	.00		.00	.00	.00	.08	.00	.08	.00	.00	.00	.00
22	55	1700	40	.00		.00	.00	.00	10.49	.21	10.70	.00	.00	.00	.00
22	55	1800	20	.00		.00	.00	.00	.00	.00	.00	.00	.00	.00	.20
22	55	1800	30	.00		.00	.00	.00	.00	.00	.00	.00	.00	.00	.89
22	55	9100	10	.44		.00	.00	.00	.44	.00	.44	.00	.00	.00	.00
22	55	9100	90	12.63		.00	.00	12.63	.00	.00	12.63	.00	.00	.00	.00
22	55	9200	90	.80		.00	.00	.25	.00	.55	.80	.00	.00	.00	.00
						8.16	14.17	12.88	97.66	5.82	138.69	.00	.00	.00	1.09





RES	CD	CTL SECT	UNIT	FOR UNIT	AGE	18	RURAL MILES	20	BY WIDTH	22	24	URBAN MILES	TOTAL MILES	DIVIDED RURAL	URBAN	FRONTAGE ROADS	RAMPS X-OVER
51	56	0100	10	.00		.00	.00	.00	.00	.00	.00	.21	.21	.00	.00	.00	.00
51	56	0100	60	.00		.00	.00	.00	.00	.00	.00	1.81	1.81	.00	.00	.00	.00
51	56	0100	70	.00		.00	.14	.00	.00	.00	.00	.00	.14	.00	.00	.00	.00
51	56	0100	80	.00		.00	.00	.00	.00	.00	.00	.74	.74	.00	.12	.00	.00
51	56	0100	90	.00		.00	.00	.00	.00	.04	.00	.57	.61	.00	.03	.00	.00
51	56	0200	80	.00		.00	.00	.00	.00	.51	.00	.87	1.38	.00	.00	.00	.00
51	56	0300	80	.00		.00	.00	.00	.00	8.59	.00	.25	8.84	.00	.00	.00	.00
51	56	0400	80	.00		9.27	.00	.00	.00	.00	.00	.25	9.52	.00	.00	.00	.00
51	56	0500	60	.00		.00	.00	.00	.00	.00	.00	.06	.06	.00	.00	.00	.00
51	56	0600	10	.00		8.66	.00	.00	.00	.04	.00	1.01	9.71	.00	.00	.00	.00
51	56	0600	40	.00		.00	.00	.00	.00	5.74	.00	.00	5.74	.00	.00	.00	.16
51	56	0600	60	.00		.00	.00	.00	.00	.00	.00	.31	.31	.00	.00	.00	.00
51	56	0700	10	.54		4.95	.00	.08	.04	.00	.00	.65	5.72	.00	.00	.00	.12
51	56	0700	80	.00		3.65	.00	.00	.00	.00	.00	.00	3.65	.00	.00	.00	.00
51	56	0800	40	.00		.00	.00	.00	.00	6.58	.00	.00	6.58	.00	.00	.00	.00
51	56	0800	90	.00		.00	.00	.00	.00	13.04	.00	.00	13.04	.00	.00	.00	.00
51	56	0900	90	.55		.00	.00	.00	.05	1.67	.00	.00	1.72	.00	.00	.00	.00
51	56	1000	80	.00		.00	.00	.00	.00	5.67	.00	.00	5.67	.00	.00	.00	.00
51	56	1000	90	.00		.05	.00	.00	.00	3.14	.00	.24	3.43	.00	.00	.00	.00
51	56	1100	10	.00		.00	.00	.00	.00	.00	.00	.87	.87	.00	.00	.00	.00
51	56	1100	50	.00		.00	.00	.00	.00	.00	.00	1.82	1.82	.00	.00	.00	.00
51	56	1100	80	.00		.00	1.40	.00	.00	.00	.00	1.37	2.77	.00	.00	.00	.00
51	56	1100	90	.00		.00	.00	.00	.00	8.84	.00	.00	8.84	.00	.00	.00	.00
51	56	1200	10	.00		.00	.00	.00	.00	.00	.00	.31	.31	.00	.00	.00	.00
51	56	1200	60	.00		.00	.00	.00	.00	.00	.00	.18	.18	.00	.00	.00	.00
51	56	1200	80	.00		.00	.00	.00	.00	8.23	.00	.05	8.28	.00	.00	.00	.00
51	56	1300	60	.00		.00	.00	.00	.00	.00	.00	1.71	1.71	.00	.00	.00	.00
51	56	1300	80	.00		.00	.00	.00	.00	1.63	.00	.16	1.79	.00	.00	.00	.00
51	56	1400	80	.00		10.30	.43	.00	.00	.00	.00	.25	10.98	.00	.00	.00	.00
51	56	1400	90	.00		.06	.00	.00	.14	.00	.00	.00	.20	.00	.00	.00	.00
51	56	1500	10	.00		.00	.00	.00	.00	.00	.00	.50	.50	.00	.00	.00	.00
51	56	1500	80	.00		11.05	.00	.00	.00	.00	.00	.50	11.55	.00	.00	.00	.00
51	56	1600	90	.00		.00	.60	.00	.07	.00	.00	.00	.67	.00	.00	.00	.00
51	56	1700	10	.00		.00	.00	.21	.00	.00	.00	.21	.42	.00	.00	.00	.00
51	56	1700	60	.00		.00	.00	.00	.00	.00	.00	.35	.35	.00	.00	.00	.00
51	56	1700	90	.00		.00	.00	.00	.00	7.24	.00	.00	7.24	.00	.00	.00	.00
51	56	1800	20	.00		.00	.00	.00	.00	.00	.00	.00	.00	.00	.00	.00	.81
51	56	1800	30	.00		.00	.00	.00	.00	.00	.00	.00	.00	.00	.00	.00	.20
51	56	1800	50	.00		.00	.00	.00	.00	.00	.00	.00	.00	.00	.00	.00	.11
51	56	1900	20	.00		.00	.00	.00	.00	.00	.00	.00	.00	.00	.00	.00	2.01
51	56	2000	20	.00		.00	.00	.00	.00	.00	.00	.00	.00	.00	.00	.00	1.01
51	56	9100	10	.42		.00	.00	.08	.05	.00	.00	.29	.42	.00	.06	.00	.00
51	56	9100	80	1.38		1.13	.00	.00	.00	.00	.00	.25	1.38	.00	.00	.00	.00
						49.12	2.57	22.32	49.36	15.79	139.16	.00	.00	.21	.00	.00	4.50

# LINN COUNTY

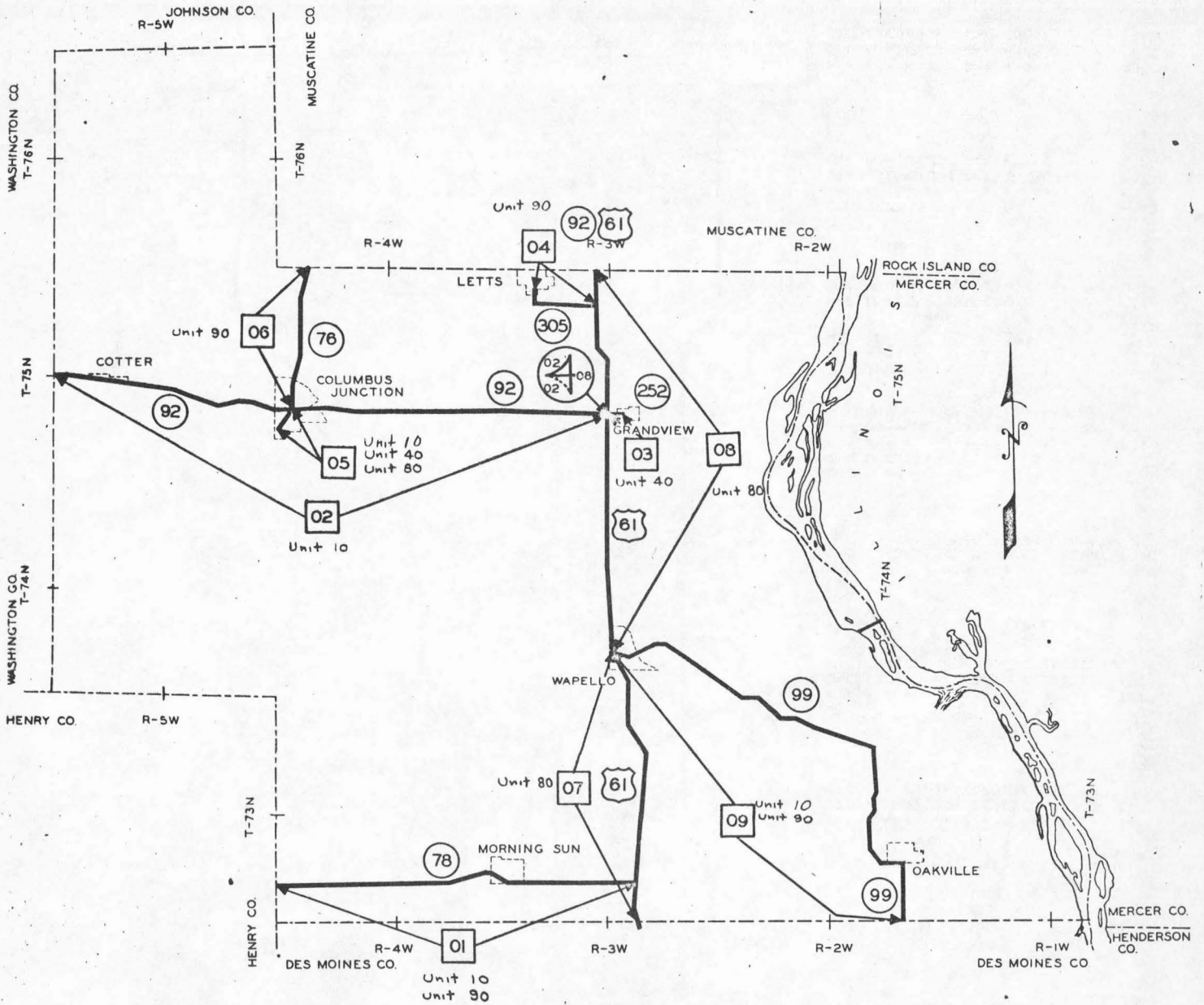




RES	CO	CTL SECT	UNIT	FOR UNIT	AGE	18	RURAL MILES 20	BY WIDTH 22	24	URBAN MILES	TOTAL MILES	DIVIDED RURAL	URBAN	FRONTAGE ROADS	RAMP X-OVER
61	57	0100	10	.00		.00	.00	1.67	.08	.00	1.75	.00	.00	.00	.00
61	57	0200	10	.00		.00	.00	.00	.00	2.37	2.37	.00	.82	.00	.50
61	57	0200	80	.00		.00	.00	.00	5.30	.39	5.69	.00	.26	.00	.00
61	57	0300	10	.00		.00	.00	.00	.00	1.10	1.10	.00	.00	.00	.00
61	57	0300	80	.00		.00	.00	.00	12.87	2.17	15.04	.00	.00	.00	.00
61	57	0300	90	.00		.00	.00	.00	.00	.00	.00	.00	.00	.00	1.00
61	57	0400	60	.00		.00	.00	.00	.00	6.93	6.93	.00	.00	.00	.00
61	57	0500	10	.00		.00	.00	.00	1.71	.11	1.82	.00	1.22	.00	.00
61	57	0500	60	.00		.00	.00	.00	.00	2.54	2.54	.00	.06	.00	.00
61	57	0500	80	.00		.00	.00	.00	7.63	1.85	9.48	.00	.00	.00	.00
61	57	0600	10	.00		.00	.00	.00	.00	1.28	1.28	.00	.00	.00	.00
61	57	0600	60	.00		.00	.00	.00	.00	.96	.96	.00	.00	.00	.00
61	57	0600	90	.00		.00	.00	.00	7.35	1.02	8.37	.00	.00	.00	.00
61	57	0700	10	.00		.00	.00	.00	.00	.83	.83	.64	1.49	.00	.00
61	57	0700	80	.00		.00	.00	.00	5.89	2.21	8.10	.00	.00	.00	.00
61	57	0800	10	.00		.00	.00	1.01	2.00	1.49	4.50	.00	.00	.00	.00
61	57	0900	10	.00		.00	5.33	.00	.00	.00	5.33	.00	.00	.00	.00
61	57	1000	10	.00		.00	.05	6.43	.00	.42	6.90	.00	.00	.00	.00
61	57	1000	80	.00		.00	.00	.00	.00	.80	.80	.00	.00	.00	.00
61	57	1100	80	.00		4.83	.19	.00	.00	.00	5.02	.00	.00	.00	.00
61	57	1200	10	.00		.00	.00	.00	4.11	.00	4.11	.00	.00	.00	.00
61	57	1200	90	.00		.00	.00	.00	3.60	.00	3.60	.00	.00	.00	.00
61	57	1300	10	.00		.00	.00	.00	.00	.10	.10	.00	.00	.00	.00
61	57	1300	80	.00		.00	.00	.00	19.47	3.03	22.50	.00	.00	.00	.00
61	57	1400	10	.00		2.33	.00	.00	.03	.24	2.60	.00	.00	.00	.00
61	57	1400	80	.00		16.59	.00	.00	.28	1.26	18.13	.00	.00	.00	.00
61	57	1500	40	.00		.00	.00	.00	.00	.00	.00	.00	.00	.00	2.50
61	57	1600	10	.00		.00	.00	.00	.00	2.39	2.39	.00	.00	.00	.00
61	57	2000	10	.00		.00	.00	.00	.43	2.06	2.49	.00	.00	.00	.00
						23.75	5.57	9.11	70.75	35.55	144.73	.64	3.85	.00	4.10

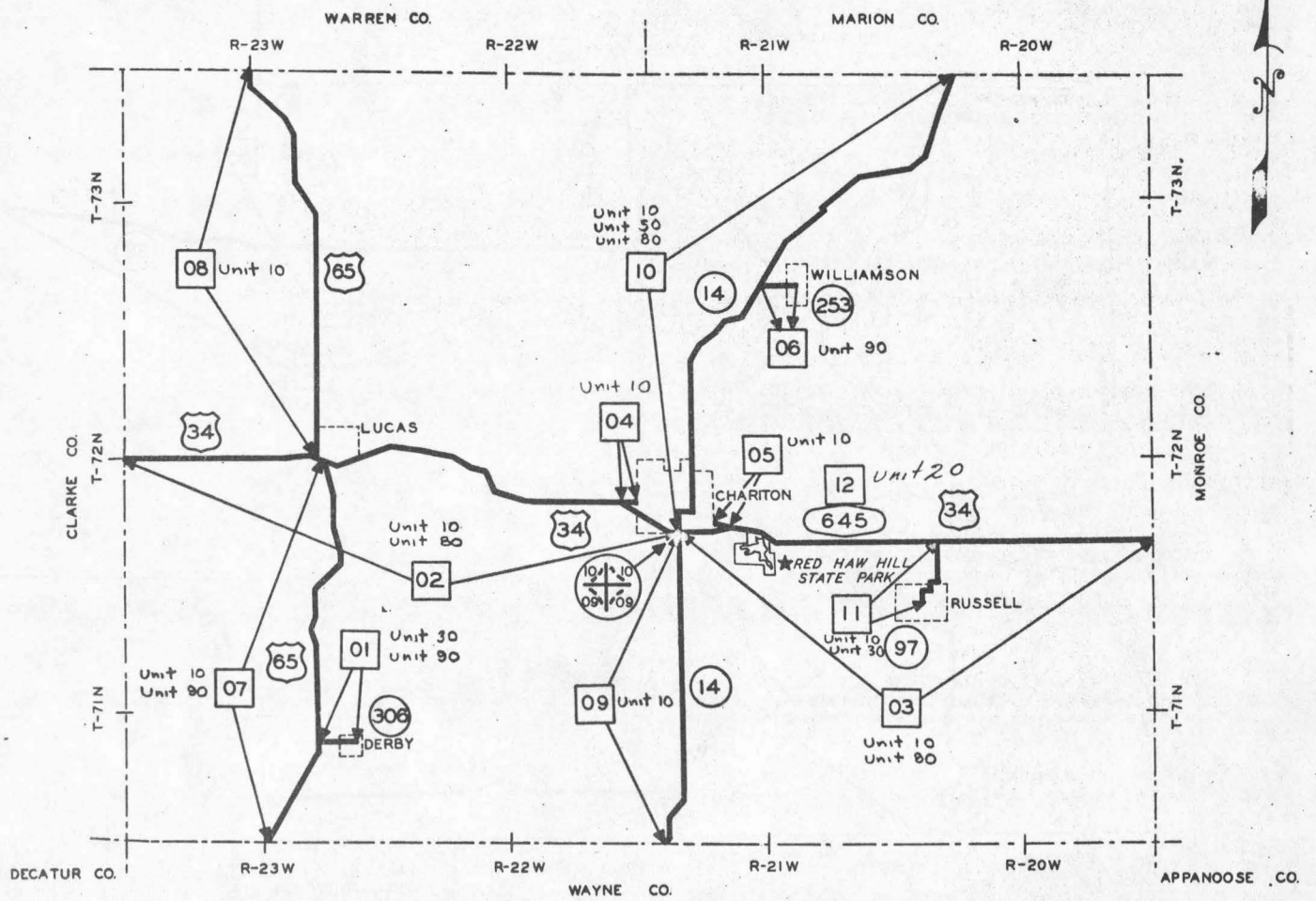


# LOUISA COUNTY



RES	CO	CTL SECT	UN IT	FOR UNIT	AGE	18	RURAL MILES 20	BY WIDTH 22	24	URBAN MILES	TOTAL MILES	DIVIDED RURAL	URBAN	FRONTAGE ROADS	RAMPS X-OVER
54	58	0100	10	.00		.00	.00	5.78	.00	.38	6.16	.00	.00	.00	.00
54	58	0100	90	.00		.00	.00	.00	3.64	.08	3.72	.00	.00	.00	.00
54	58	0200	10	.00		.00	14.65	.00	.11	.58	15.34	.00	.00	.00	.14
54	58	0300	40	.00		.00	.00	.00	.34	.34	.68	.00	.00	.00	.00
54	58	0400	90	.00		.00	.00	1.96	.00	.59	2.55	.00	.00	.00	.00
54	58	0500	10	.00		.00	.00	.00	.00	.00	.00	.00	.00	.00	.07
54	58	0500	40	.00		.00	.00	.00	.15	.52	.67	.00	.00	.00	.00
54	58	0500	80	.00		.00	.00	.00	.00	1.42	1.42	.00	.00	.00	.00
54	58	0600	90	.00		.00	.00	.00	3.11	.78	3.89	.00	.00	.00	.00
54	58	0700	80	.00		.00	.00	.00	6.91	.63	7.54	.00	.00	.00	.00
54	58	0800	80	.00		.00	.00	.00	10.13	.74	10.87	.00	.00	.00	.00
54	58	0900	10	.00		.00	.00	.00	.23	.69	.92	.00	.00	.00	.00
54	58	0900	90	.00		.00	.00	2.84	9.75	.00	12.59	.00	.00	.00	.00
						.00	14.65	10.58	34.37	6.75	66.35	.00	.00	.00	.21

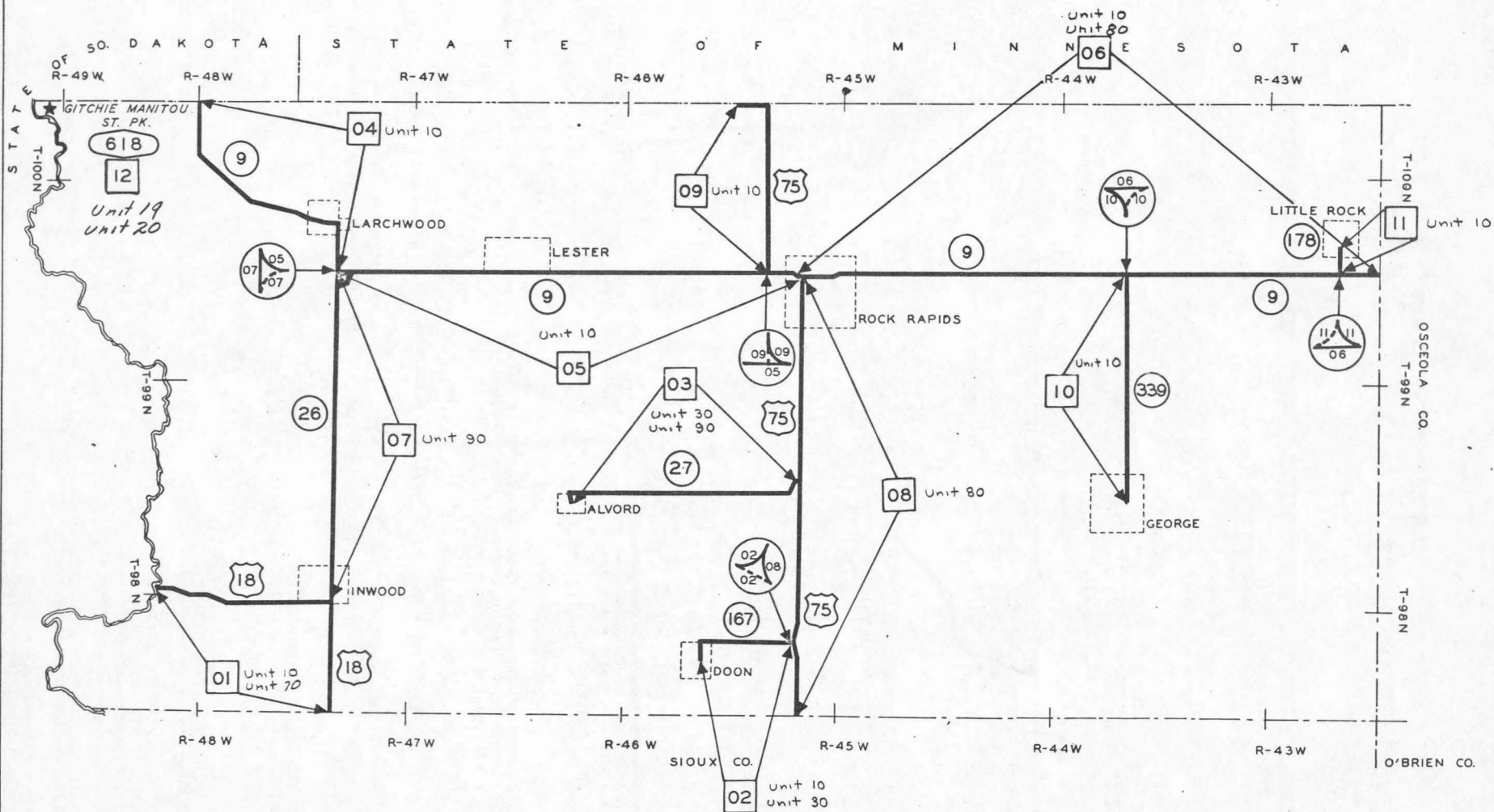
# LUCAS COUNTY



RES	CO	CTL SECT	UNIT	FOR UNIT	AGE	RURAL MILES BY WIDTH				URBAN MILES	TOTAL MILES	DIVIDED		FRONTAGE ROADS	RAMPS X-OVER
						18	20	22	24			RURAL	URBAN		
53	59	0100	20	.00		.00	.00	.00	.00	.07	.07	.00	.00	.00	.00
53	59	0100	90	.00		.00	.00	.00	.50	.36	.86	.00	.00	.00	.00
53	59	0200	10	.00		.04	.00	.00	6.34	1.30	7.68	.00	.33	.00	.00
53	59	0200	80	.00		.00	.00	.00	5.14	.96	6.10	.00	.00	.00	.00
53	59	0300	10	.00		.13	.00	.00	3.88	.73	4.74	.00	.21	.00	.00
53	59	0300	80	.00		.00	.00	.00	6.29	.00	6.29	.00	.00	.00	.00
53	59	0400	10	.00		.00	.00	.00	.23	.00	.23	.00	.00	.00	.00
53	59	0500	10	.00		.39	.00	.00	.19	.00	.58	.00	.00	.00	.00
53	59	0600	90	.00		.00	.00	.64	.00	.29	.93	.00	.00	.00	.00
53	59	0700	10	.00		.00	.00	8.77	.00	.00	8.77	.00	.00	.00	.00
53	59	0700	90	.00		.00	.00	.00	.56	.13	.69	.00	.00	.00	.00
53	59	0800	10	.00		.00	.00	.00	9.69	.00	9.69	.00	.00	.00	.00
53	59	0900	10	.00		.00	.00	7.41	.00	.09	7.50	.00	.00	.00	.27
53	59	1000	10	.00		.00	.00	7.26	.00	.06	12.35	.00	.00	.00	.24
53	59	1000	50	.00		.00	.00	.00	.00	.26	.26	.00	.00	.00	.00
53	59	1000	80	.00		.00	.00	.00	.00	1.26	1.26	.00	.00	.00	.00
53	59	1100	10	.00		.00	.00	.00	.00	.19	.19	.00	.00	.00	.00
53	59	1100	30	.00		.00	.00	.00	1.13	.20	1.33	.00	.00	.00	.00
53	59	1200	20	.00		.00	.00	.00	.00	.00	.00	.00	.00	.00	1.59
						.56	5.03	24.08	33.95	5.90	69.52	.00	.54	.00	2.10



# LYON COUNTY

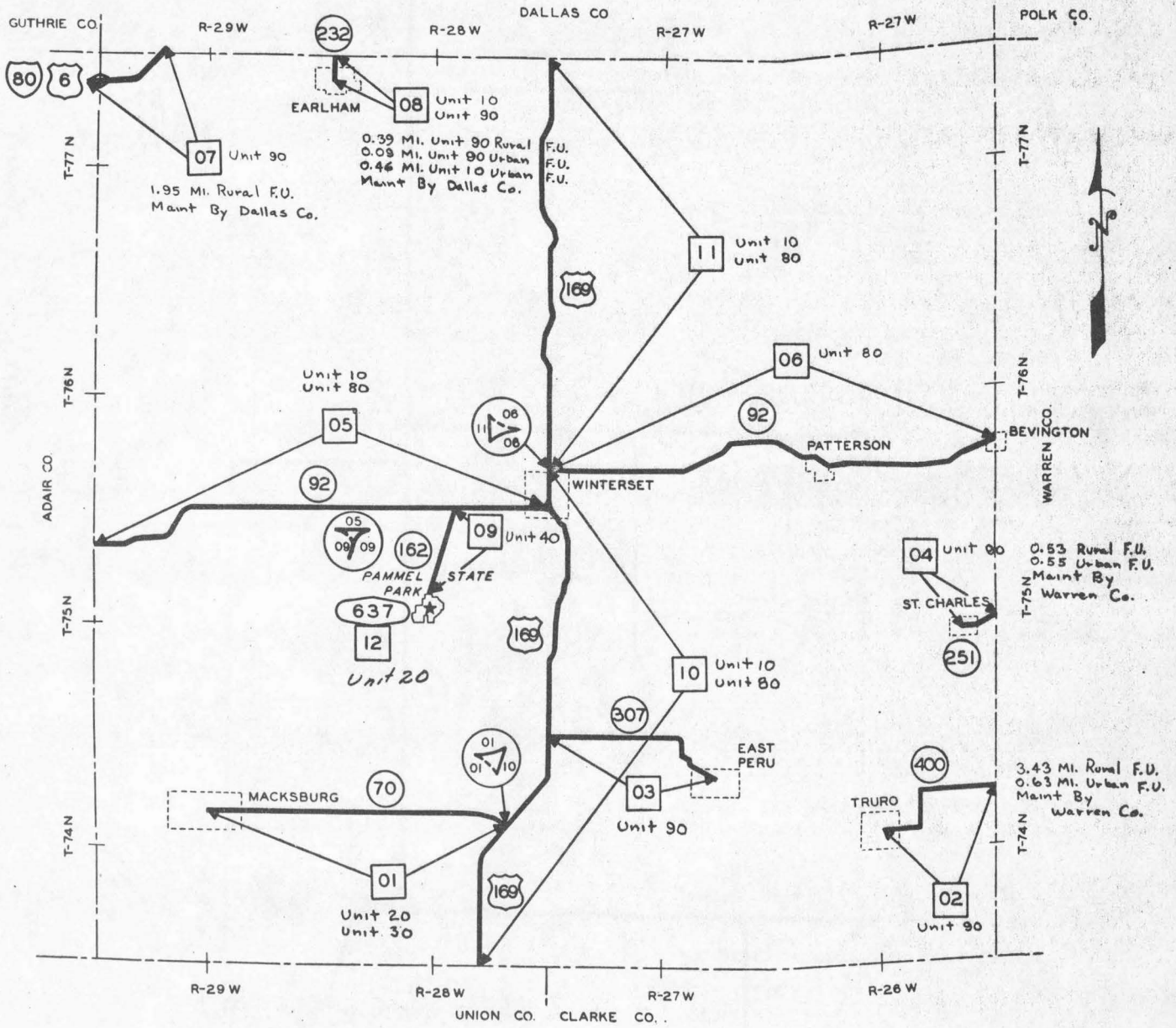


7-1-66

60

RES	CD	CTL SECT	UN IT	FOR UNIT	AGE	RURAL MILES BY WIDTH				URBAN MILES	TOTAL MILES	DIVIDED		FRONTAGE ROADS	RAMPS X-OVER
						18	20	22	24			RURAL	URBAN		
34	60	0100	10	.00		.00	7.92	.00	.00	.00	7.92	.00	.00	.00	.00
34	60	0100	70	.00		.00	.05	.00	.00	.00	.05	.00	.00	.00	.00
34	60	0200	10	.00		2.55	.00	.00	.00	.65	3.20	.00	.00	.00	.14
34	60	0200	30	.00		.00	.00	.00	.00	.07	.07	.00	.00	.00	.00
34	60	0300	30	.00		.00	.00	.00	.00	.16	.16	.00	.00	.00	.00
34	60	0300	90	.00		.00	.00	6.55	.00	.16	6.71	.00	.00	.00	.00
34	60	0400	10	.00		.00	6.03	.00	.00	1.01	7.04	.00	.00	.00	.00
34	60	0500	10	.00		.00	12.38	.00	.00	.51	12.89	.00	.00	.00	.12
34	60	0600	10	.00		.00	13.37	1.00	.00	1.25	15.62	.00	.00	.00	.00
34	60	0600	80	.00		.00	.00	.00	.00	.25	.25	.00	.00	.00	.00
34	60	0700	90	.00		.00	.00	8.31	.00	1.01	9.32	.00	.00	.00	.20
34	60	0800	80	.00		.00	.00	.00	10.68	1.40	12.08	.00	.00	.00	.00
34	60	0900	10	.00		.00	5.20	.00	.00	.00	5.20	.00	.00	.00	.00
34	60	1000	10	.00		5.51	.00	.00	.00	1.01	6.52	.00	.00	.00	.06
34	60	1100	10	.00		.53	.00	.00	.00	.35	.88	.00	.00	.00	.10
34	60	1200	19	.00		.00	.00	.00	.00	.00	.00	.00	.00	.00	.27
34	60	1200	20	.00		.00	.00	.00	.00	.00	.00	.00	.00	.00	.49
						8.59	44.95	15.86	10.68	7.83	87.91	.00	.00	.00	1.38

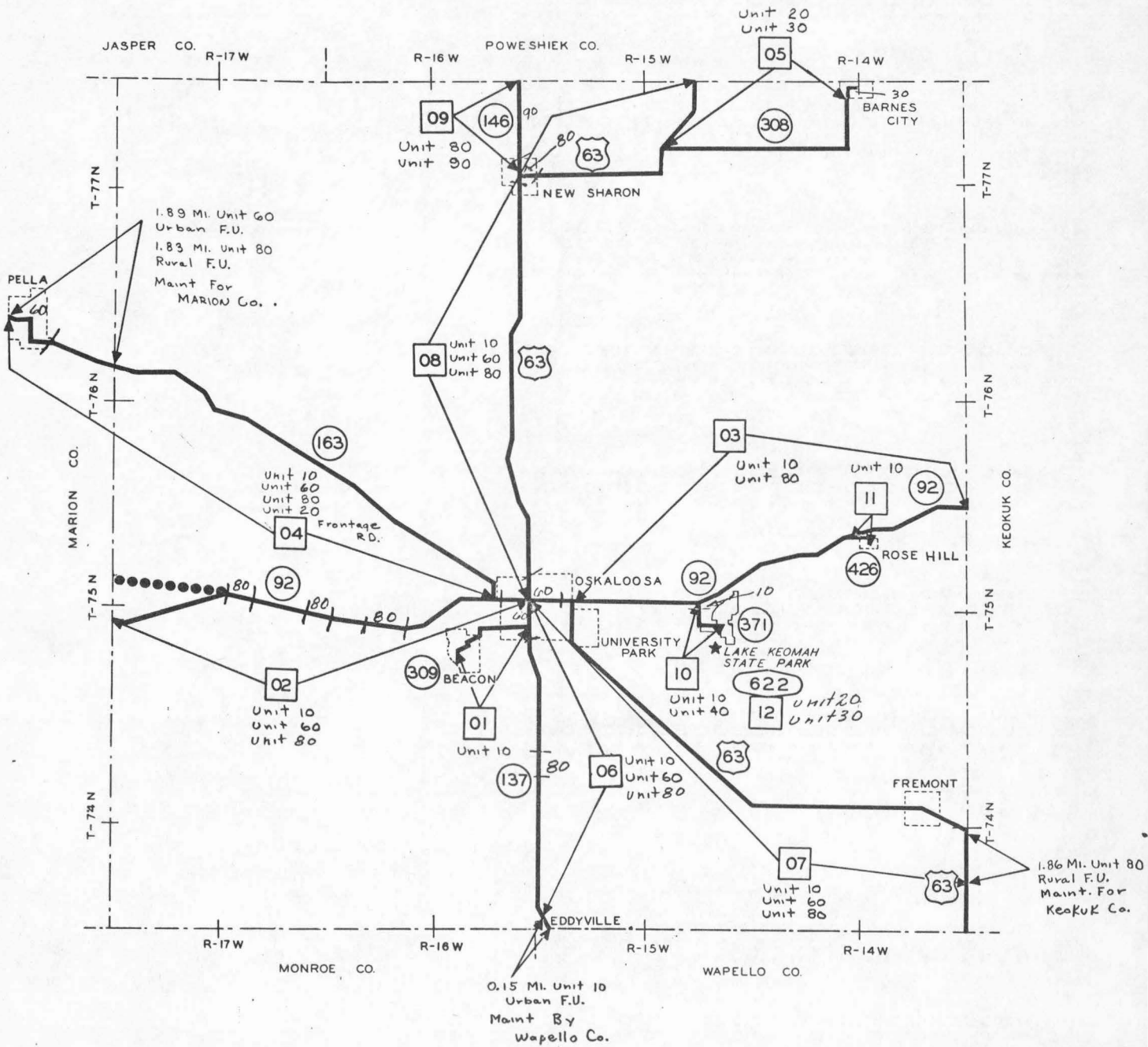
# MADISON COUNTY



RES	CD	CTL SECT	UN IT	FOR UNIT	AGE	18	RURAL MILES 20	BY 22	WIDTH 24	URBAN MILES	TOTAL MILES	DIVIDED RURAL	URBAN	FRONTAGE ROADS	RAMPS X-OVER
43	61	0100	20	.00		.00	.00	.00	7.04	.75	7.79	.00	.00	.00	.11
43	61	0100	30	.00		.00	.00	.00	.00	.30	.30	.00	.00	.00	.00
43	61	0200	90	4.06-		.00	.00	.00	.00	.00	.00	.00	.00	.00	.00
43	61	0300	90	.00		.00	.00	4.27	.04	1.00	5.31	.00	.00	.00	.00
43	61	0400	90	1.08-		.00	.00	.00	.00	.00	.00	.00	.00	.00	.00
43	61	0500	10	.00		.00	.00	.00	.15	.63	.78	.00	.00	.00	.00
43	61	0500	80	.00		11.58	.00	.00	.00	.00	11.58	.00	.00	.00	.00
43	61	0600	80	.00		.00	.00	.00	11.73	.73	12.46	.00	.00	.00	.28
43	61	0700	90	1.95-		.00	.00	.00	.00	.00	.00	.00	.00	.00	.00
43	61	0800	10	.46-		.00	.00	.00	.00	.00	.00	.00	.00	.00	.00
43	61	0800	90	.48-		.00	.00	.00	.00	.00	.00	.00	.00	.00	.00
43	61	0900	40	.00		.00	.00	.00	2.67	.00	2.67	.00	.00	.00	.04
43	61	1000	10	.00		8.58	.00	.00	.15	.76	9.49	.00	.00	.00	.00
43	61	1000	80	.00		3.87	.00	.00	.00	.31	4.18	.00	.00	.00	.00
43	61	1100	10	.00		.00	6.51	.00	.00	.00	6.51	.00	.00	.00	.00
43	61	1100	80	.00		.00	4.73	.00	.00	.15	4.88	.00	.00	.00	.00
43	61	1200	20	.00		.00	.00	.00	.00	.00	.00	.00	.00	.00	1.90
						24.03	11.24	4.27	21.78	4.63	65.95	.00	.00	.00	2.33

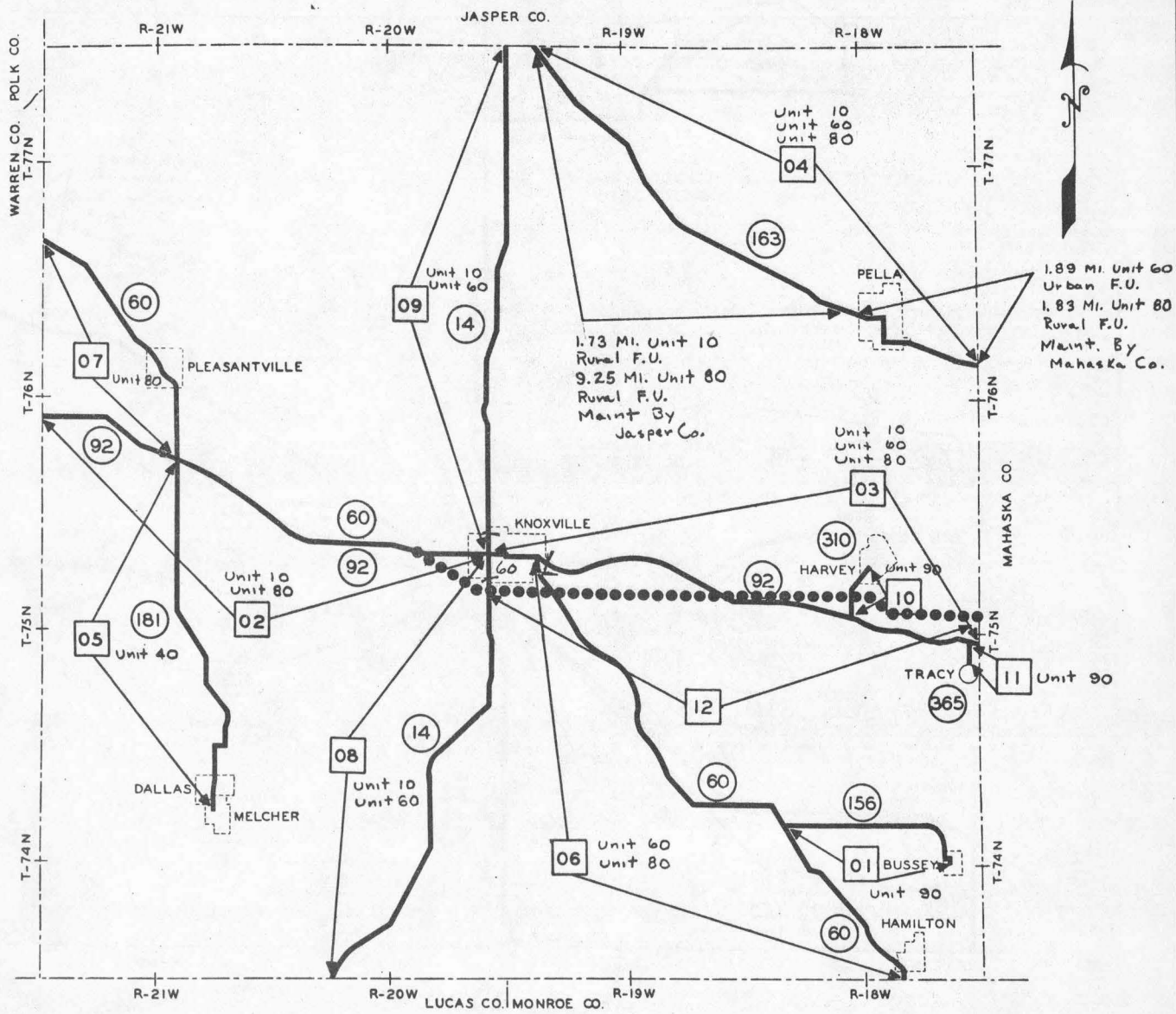


# MAHASKA COUNTY



RES	CD	CTL SECT	UN IT	FOR UNIT	AGE	RURAL MILES BY WIDTH				URBAN MILES	TOTAL MILES	DIVIDED		FRONTAGE ROADS	RAMPS X-OVER
						18	20	22	24			RURAL	URBAN		
52	62	0100	10	.00		.83	.00	.00	.00	1.49	2.32	.00	.00	.00	.00
52	62	0200	10	.00		9.50	.00	.00	1.70	.00	11.20	.06	.00	.00	.00
52	62	0200	60	.00		.00	.00	.00	.00	.88	.88	.00	.00	.00	.00
52	62	0300	10	.00		.00	.00	.00	7.16	.05	7.21	.37	.05	.00	.00
52	62	0300	80	.00		.00	.00	.00	4.42	.00	4.42	.00	.00	.00	.00
52	62	0400	10	.00		.00	.00	.00	3.28	.00	3.28	.00	.00	.00	.00
52	62	0400	60	1.89		.00	.00	.00	.00	1.89	1.89	.00	.00	.00	.00
52	62	0400	80	1.83		.00	.00	.00	11.30	.00	11.30	.00	.00	.00	.00
52	62	0500	20	.00		.00	.00	6.52	.03	.27	6.82	.00	.00	.00	.00
52	62	0500	30	.00		.00	.00	.00	.00	.50	.50	.00	.00	.00	.00
52	62	0600	10	.15-		.00	.00	4.79	2.70	.80	8.29	.00	.08	.00	.00
52	62	0600	60	.00		.00	.00	.00	.00	.25	.25	.00	.00	.00	.00
52	62	0600	80	.00		.00	.00	.00	.00	.47	.84	.00	.00	.00	.00
52	62	0700	10	.00		.00	.00	.00	.00	.28	1.85	.00	.44	.00	.00
52	62	0700	60	.00		.00	.00	.00	.00	.69	.69	.00	.00	.00	.00
52	62	0700	80	1.86		.00	.00	.00	13.53	1.03	14.56	.00	.00	.00	.00
52	62	0800	10	.00		.00	.00	.00	2.23	.75	2.98	.00	.00	.00	.00
52	62	0800	60	.00		.00	.00	.00	.00	1.09	1.09	.00	.00	.00	.00
52	62	0800	80	.00		.00	.00	11.00	3.73	.26	14.99	.00	.00	.00	.00
52	62	0900	80	.00		.00	.00	.00	.00	.49	.49	.00	.00	.00	.00
52	62	0900	90	.00		.00	.00	.00	2.22	.00	2.22	.00	.00	.00	.00
52	62	1000	10	.00		.00	.00	.00	.05	.00	.05	.00	.00	.00	.00
52	62	1000	40	.00		.00	.00	.00	.64	.00	.64	.00	.00	.00	.00
52	62	1100	10	.00		.43	.00	.00	.09	.00	.52	.00	.00	.00	.00
52	62	1200	20	.00		.00	.00	.00	.00	.00	.00	.00	.00	.00	1.07
52	62	1200	30	.00		.00	.00	.00	.00	.00	.00	.00	.00	.00	1.56
						10.76	.00	22.31	53.73	12.48	99.28	.43	.57	.00	2.63

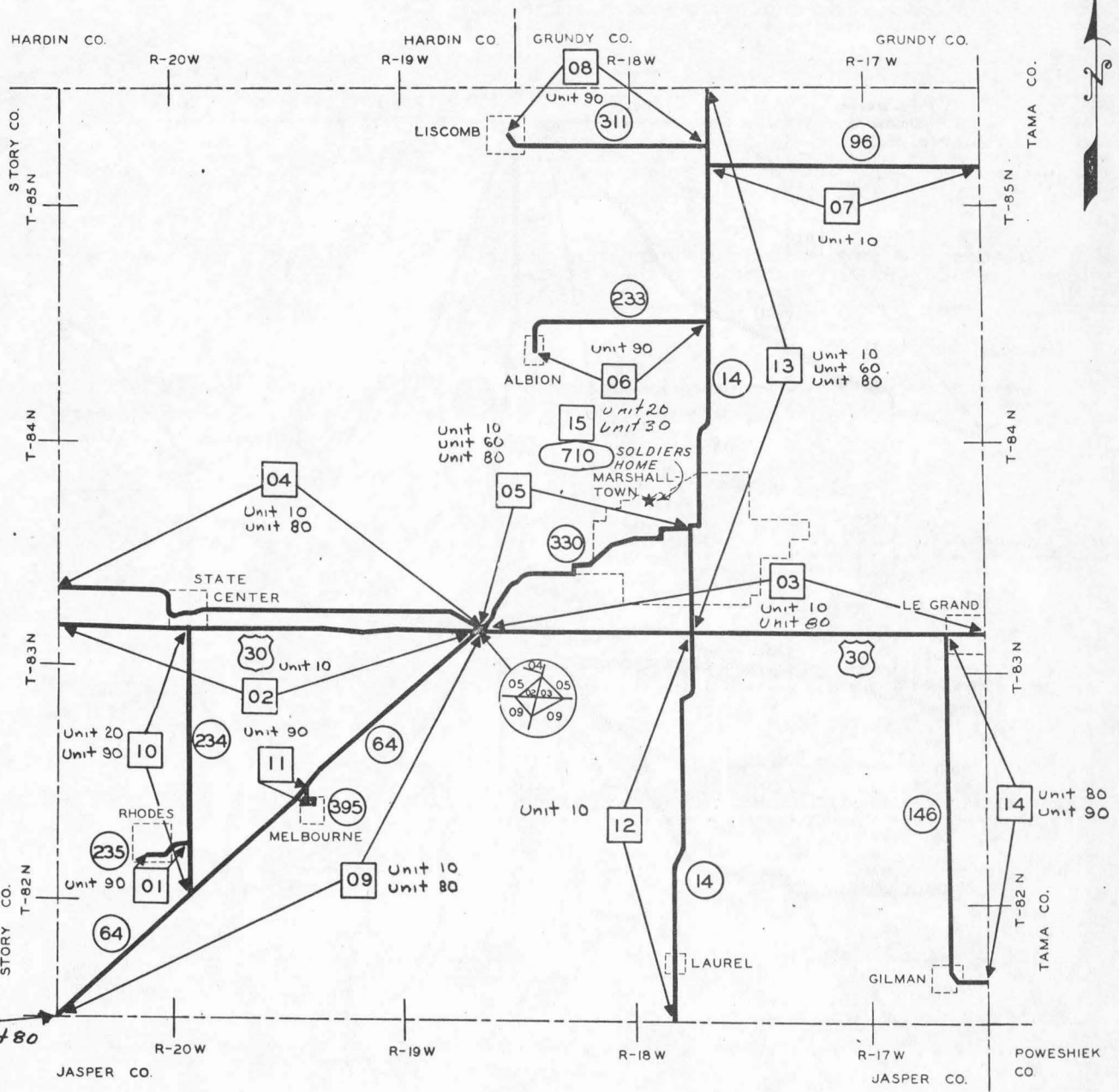
# MARION COUNTY



RES	CO	CTL SECT	UN IT	FOR UNIT	AGE	RURAL MILES BY WIDTH				URBAN MILES	TOTAL MILES	DIVIDED		FRONTAGE ROADS	RAMPS X-OVER
						18	20	22	24			RURAL	URBAN		
52	63	0100	90	.00		.00	.00	4.76	.00	.33	5.09	.00	.00	.00	.00
52	63	0200	10	.00		.00	.00	.00	.92	.00	.92	.00	.00	.00	.00
52	63	0200	80	.00		.00	.00	.00	10.91	.50	11.41	.00	.00	.00	.00
52	63	0300	10	.00		7.22	.00	.00	.35	.00	7.57	.00	.00	.00	.00
52	63	0300	60	.00		.00	.00	.00	.00	1.57	1.57	.00	.00	.00	.00
52	63	0300	80	.00		4.05	.00	.00	.00	.00	4.05	.00	.00	.00	.00
52	63	0400	10	1.73-		.00	.00	.00	.00	.00	.00	.00	.00	.00	.00
52	63	0400	60	1.89-		.00	.00	.00	.00	.00	.00	.00	.00	.00	.00
52	63	0400	80	11.08-		.00	.00	.00	.00	.00	.00	.00	.00	.00	.00
52	63	0500	40	.00		.00	.00	8.58	.00	1.09	9.67	.00	.00	.00	.00
52	63	0600	60	.00		.00	.00	.00	.00	.36	.36	.00	.00	.00	.00
52	63	0600	80	.00		.00	.00	.00	15.09	.11	15.20	.00	.00	.00	.00
52	63	0700	80	.00		.00	.00	.00	6.00	1.25	7.25	.00	.00	.00	.00
52	63	0800	10	.00		.00	7.98	3.89	.00	.41	12.28	.00	.00	.00	.00
52	63	0800	60	.00		.00	.00	.00	.00	.24	.24	.00	.00	.00	.00
52	63	0900	10	.00		.00	2.48	4.78	4.92	.44	12.62	.00	.00	.00	.00
52	63	0900	60	.00		.00	.00	.00	.00	.50	.50	.00	.00	.00	.00
52	63	0901	10	.00		.00	.00	3.07	.00	.00	3.07	.00	.00	.00	.00
52	63	0901	20	.00		.00	.00	.07	.00	.00	.07	.00	.00	.00	.00
52	63	1000	90	.00		.00	.00	.00	1.07	.61	1.68	.00	.00	.00	.00
52	63	1100	90	.00		.00	.00	.00	1.07	.00	1.07	.00	.00	.00	.00
						11.27	10.46	25.15	40.33	7.41	94.62	.00	.00	.00	.00



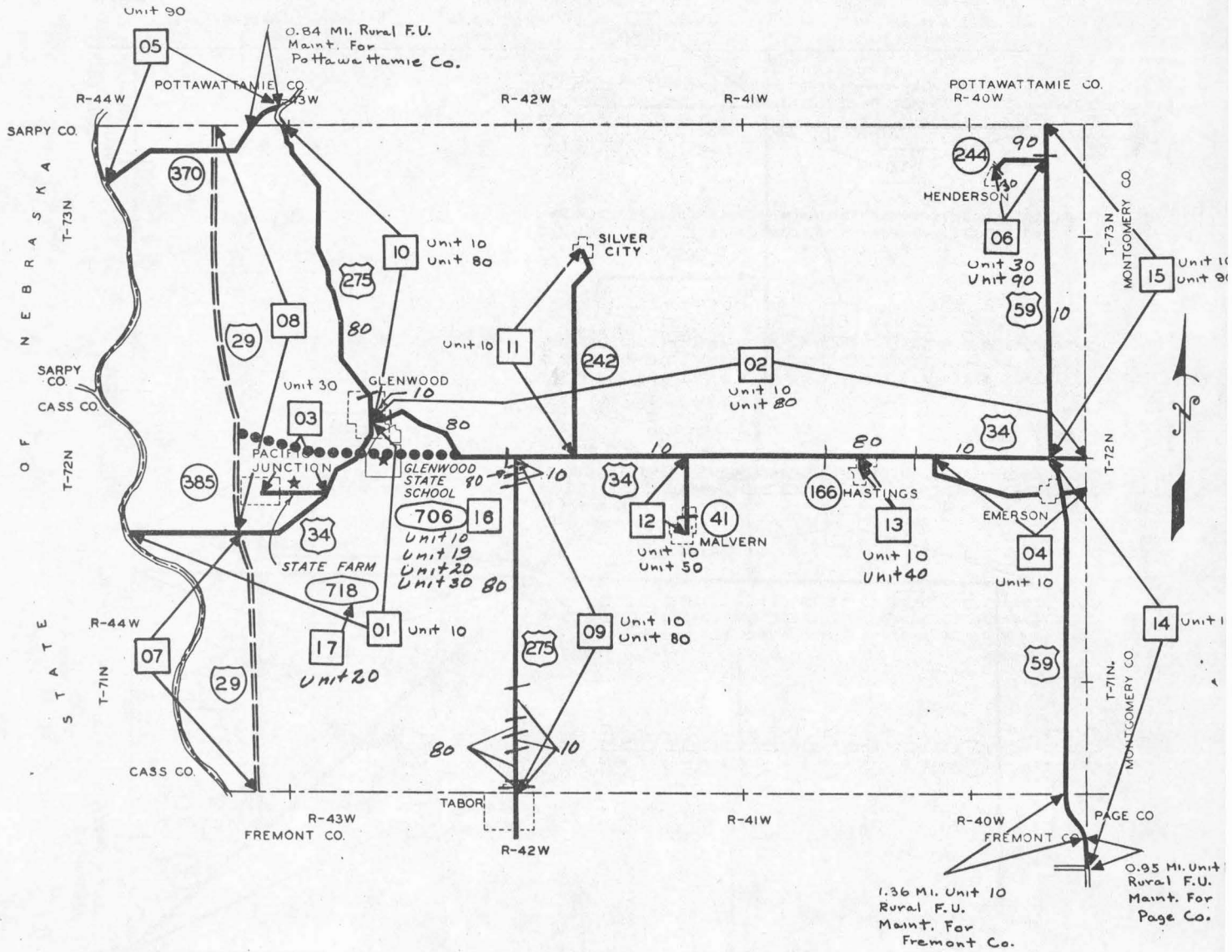
# MARSHALL COUNTY



0.07 Mi. Unit 80  
Rural F.V.  
Maint. For  
Story Co.

RES	CD	CTL SECT	UN IT	FOR UNIT	AGE	RURAL MILES BY WIDTH				URBAN MILES	TOTAL MILES	DIVIDED		FRONTAGE ROADS	RAMPS X-OVER
						18	20	22	24			RURAL	URBAN		
11	64	0100	90	.00		.00	.00	.52	.00	.72	1.24	.00	.00	.00	.00
11	64	0200	10	.00		.00	.00	.00	10.29	.59	10.88	.00	.00	.00	.50
11	64	0300	10	.00		.00	.00	.00	3.50	.99	4.49	.00	.00	.00	.49
11	64	0300	80	.00		.00	.00	8.47	.14	.00	8.61	.00	.00	.00	.00
11	64	0400	10	.00		.00	.00	.86	.00	1.08	1.94	.00	.00	.00	.00
11	64	0400	80	.00	9.70	.00	.00	.00	.00	.00	9.70	.00	.00	.00	.00
11	64	0500	10	.00		.00	.00	.00	.31	.00	.31	.00	.00	.00	.00
11	64	0500	60	.00		.00	.00	.00	.00	1.51	1.51	.00	.00	.00	.00
11	64	0500	80	.00	2.21	1.24	.00	.00	.00	1.56	5.01	.00	.00	.00	.00
11	64	0600	90	.00		.00	.00	4.63	.04	.63	5.30	.00	.00	.00	.00
11	64	0700	10	.00		.00	.00	7.04	.00	.00	7.04	.00	.00	.00	.00
11	64	0800	90	.00		.00	.00	4.68	.05	.55	5.28	.00	.00	.00	.00
11	64	0900	10	.00		.00	.00	.00	.31	.00	.31	.00	.00	.00	.00
11	64	0900	80	.07		.00	.00	.00	.00	.00	14.47	.00	.00	.00	.00
11	64	1000	20	.00	5.33	.00	.00	.34	.00	.00	5.67	.00	.00	.00	.00
11	64	1000	90	.00		.00	.00	1.20	.00	.00	1.20	.00	.00	.00	.00
11	64	1100	90	.00		.00	.00	.18	.00	.35	.53	.00	.00	.00	.00
11	64	1200	10	.00		.00	.00	6.26	3.39	.00	10.14	.00	.00	.00	.00
11	64	1300	10	.00		.00	.00	.74	.00	2.15	2.89	.74	.76	.00	.00
11	64	1300	60	.00		.00	.00	.00	.00	.90	.90	.00	.00	.00	.00
11	64	1300	80	.00		.00	.00	.00	10.04	.55	10.59	.00	.00	.00	.00
11	64	1400	80	.00	1.41	.00	.00	.00	.00	.18	1.59	.00	.00	.00	.00
11	64	1400	90	.00		.00	.00	.00	7.40	.90	8.30	.00	.00	.00	.00
11	64	1500	20	.00		.00	.00	.00	.00	.00	.00	.00	.00	.00	1.17
11	64	1500	30	.00		.00	.00	.00	.00	.00	.00	.00	.00	.00	2.26
					18.65	21.97	32.05	32.08		13.15	117.90	.74	.76	.00	4.42

# MILLS COUNTY



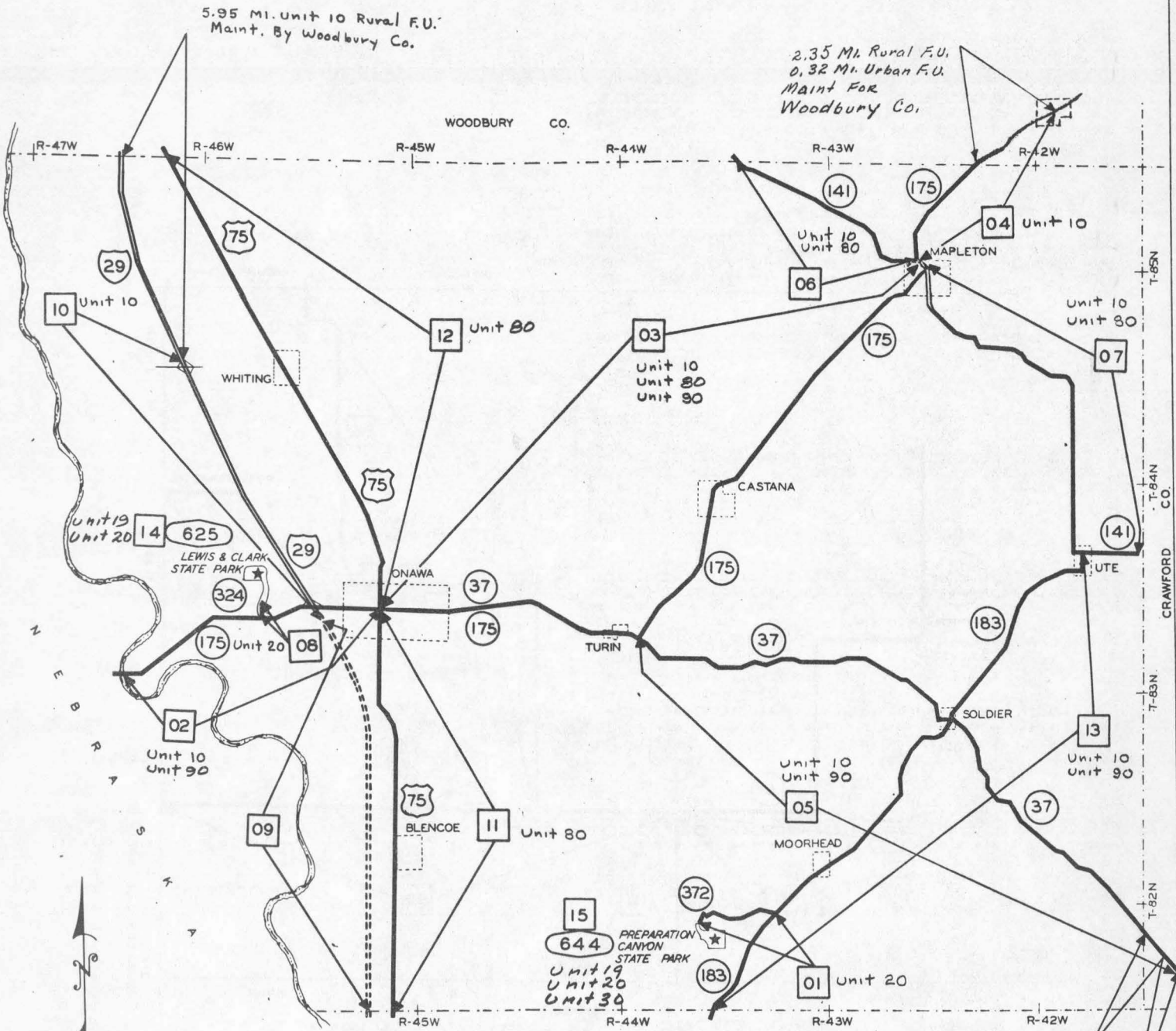
RES	CD	CTL SECT	UNIT	FOR UNIT	AGE	18	RURAL MILES 20	BY WIDTH 22	24	URBAN MILES	TOTAL MILES	DIVIDED RURAL	URBAN	FRONTAGE ROADS	RAMPS X-OVER
42	65	0100	10	.00		.00	7.35	.00	.00	.60	7.95	.00	.00	.00	.00
42	65	0200	10	.00		.70	.06	.00	15.09	.44	16.29	.00	.00	.00	.00
42	65	0200	80	.00		3.22	.00	.00	.00	.00	3.22	.00	.00	.00	.00
42	65	0201	10	.00		1.14	.00	.00	.00	.00	1.14	.00	.00	.00	.00
42	65	0201	20	.00		.04	.00	.00	.00	.00	.04	.00	.00	.00	.00
42	65	0300	30	.00		.00	.00	1.51	.00	.55	2.06	.00	.00	.00	.00
42	65	0400	10	.00		3.76	.00	.00	.18	.00	3.94	.00	.00	.00	.00
42	65	0500	90	.84		.00	.00	.00	5.33	.00	5.33	.00	.00	.00	.00
42	65	0600	30	.00		.00	.00	.00	.00	.12	.12	.00	.00	.00	.00
42	65	0600	90	.00		.00	.00	1.66	.00	.18	1.84	.00	.00	.00	.00
42	65	0900	10	.00		.97	.00	.00	.09	.18	1.24	.00	.00	.00	.00
42	65	0900	80	.00		7.58	.00	.00	.00	.13	7.71	.00	.00	.00	.00
42	65	1000	10	.00		.00	.00	.00	.00	.60	.60	.00	.00	.00	.00
42	65	1000	80	.00		7.77	.00	.00	.00	.26	8.03	.00	.00	.00	.00
42	65	1100	10	.00		.00	.00	5.42	.03	.41	5.86	.00	.00	.00	.00
42	65	1200	10	.00		1.22	.00	.00	.04	.37	1.63	.00	.00	.00	.00
42	65	1200	50	.00		.00	.00	.00	.00	.51	.51	.00	.00	.00	.00
42	65	1300	10	.00		.00	.00	.00	.05	.00	.05	.00	.00	.00	.00
42	65	1300	40	.00		.00	.00	.00	.31	.21	.52	.00	.00	.00	.00
42	65	1400	10	2.31		.08	.00	10.85	.33	.05	11.31	.00	.00	.00	.21
42	65	1500	10	.00		.00	.00	7.98	.00	.00	7.98	.00	.00	.00	.00
42	65	1500	90	.00		.00	.00	.00	.97	.00	.97	.00	.00	.00	.00
42	65	1600	10	.00		.00	.00	.00	.00	.00	.00	.00	.00	.00	1.25
42	65	1600	19	.00		.00	.00	.00	.00	.00	.00	.00	.00	.00	1.31
42	65	1600	20	.00		.00	.00	.00	.00	.00	.00	.00	.00	.00	3.50
42	65	1600	30	.00		.00	.00	.00	.00	.00	.00	.00	.00	.00	.09
42	65	1700	20	.00		.00	.00	.00	.00	.00	.00	.00	.00	.00	.69
						26.48	7.41	27.42	22.42	4.61	88.34	.00	.00	.00	7.05





RES	CD	CTL SECT	UN IT	FOR UNIT	AGE	RURAL MILES BY WIDTH				URBAN MILES	TOTAL MILES	DIVIDED		FRONTAGE ROADS	RAMPS X-OVER
						18	20	22	24			RURAL	URBAN		
21	66	0100	40	.00		.00	.00	1.90	.00	.36	2.26	.00	.00	.00	.00
21	66	0200	10	.00		.00	10.07	.00	.00	1.36	11.43	.00	.00	.00	.00
21	66	0200	80	.00		3.09	.00	.00	.00	.04	3.13	.00	.00	.00	.00
21	66	0300	10	.00		5.56	.00	.00	.00	.27	5.83	.00	.00	.00	.00
21	66	0300	80	.00		8.32	.00	.00	.00	.00	8.32	.00	.00	.00	.00
21	66	0400	10	.00		.00	.00	.00	5.25	1.43	6.68	.00	.00	.00	.00
21	66	0500	20	.00		.00	.00	2.33	.00	.00	2.33	.00	.00	.00	.00
21	66	0500	30	.00		.00	.00	.00	.00	.87	.87	.00	.00	.00	.00
21	66	0600	30	.00		.00	.00	.00	.00	.00	.00	.00	.00	.00	.16
21	66	0600	80	.00		5.02	.00	.00	.00	.00	5.02	.00	.00	.00	.00
21	66	0700	10	.00		7.98	.00	.00	.00	1.06	9.04	.00	.00	.00	.00
21	66	0700	80	.00		11.65	.00	.00	.00	.33	11.98	.00	.00	.00	.00
21	66	0800	90	.00		.00	.00	.00	4.93	.77	5.70	.00	.00	.00	.49
21	66	0900	19	.00		.00	.00	.00	.00	.00	.00	.00	.00	.00	.15
21	66	0900	20	.00		.00	.00	.00	.00	.00	.00	.00	.00	.00	.36
21	66	1000	90	.00		.00	.00	.00	5.09	.31	5.40	.00	.00	.00	.13
						41.62	10.07	4.23	15.27	6.80	77.99	.00	.00	.00	1.29

# MONONA COUNTY



5.95 Mi. Unit 10 Rural F.U.  
Maint. By Woodbury Co.

2.35 Mi. Rural F.U.  
0.32 Mi. Urban F.U.  
Maint For  
Woodbury Co.

3.94 Mi Unit 90  
Rural  
Maint. For  
Crawford Co.

0.15 Mi Unit 90  
Urban F.U.  
0.40 Mi. Unit 90  
Rural F.U.  
Maint. For  
Harrison Co.

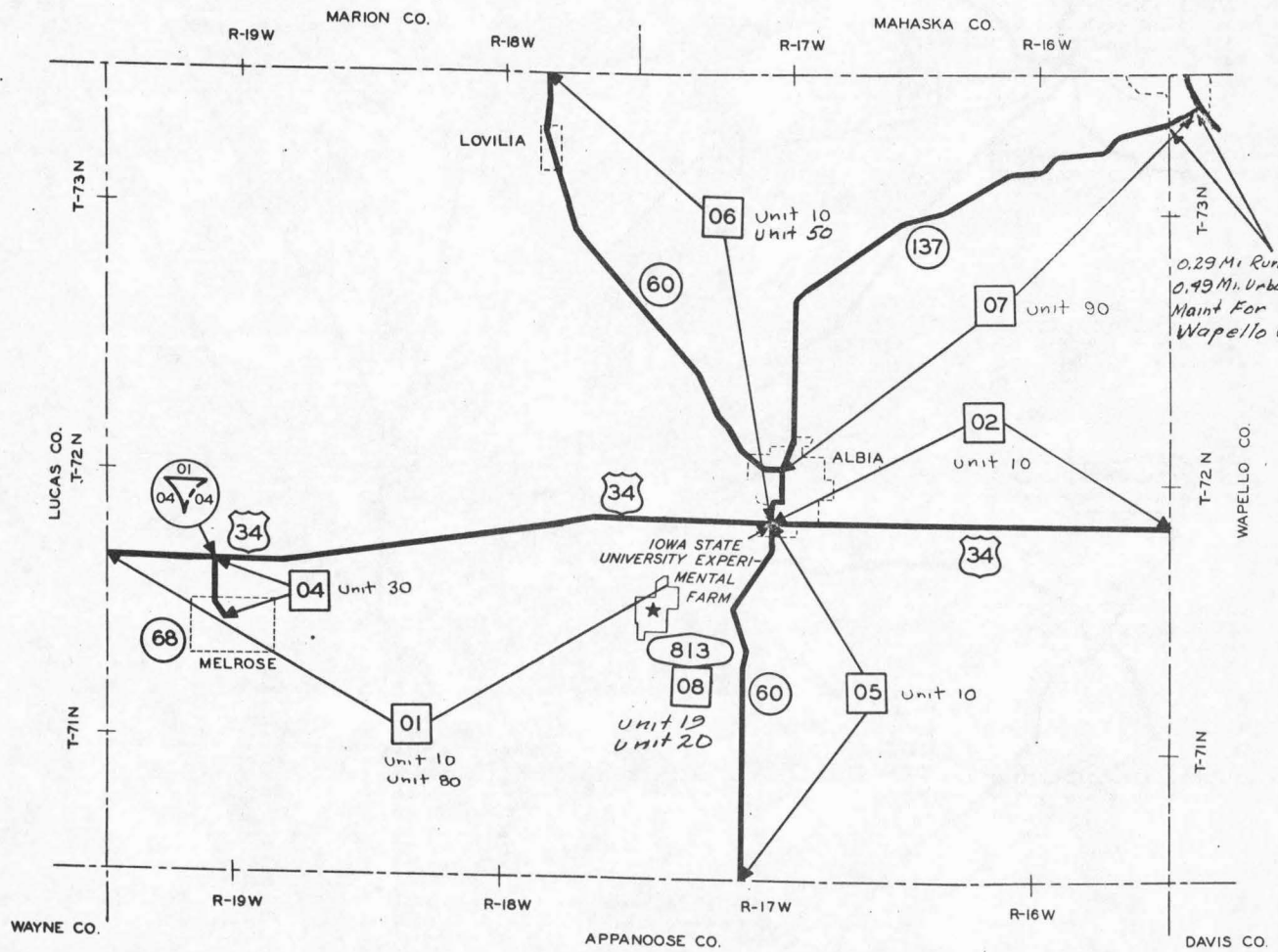
67

7-1-66

RES	CD	CTL SECT	UN IT	FOR UNIT	AGE	RURAL MILES BY WIDTH				URBAN MILES	TOTAL MILES	DIVIDED		FRONTAGE ROADS	RAMPS X-OVER
						18	20	22	24			RURAL	URBAN		
32	67	0100	20	.00		.00	2.60	.00	.00	.00	2.60	.00	.00	.00	.00
32	67	0200	10	.00		.00	.00	.00	1.75	1.00	2.75	.00	.00	.00	.00
32	67	0200	90	.00		.00	.00	.00	4.60	.00	4.60	.00	.00	.00	.00
32	67	0300	10	.00		.00	4.20	.00	.54	2.57	7.31	.00	.00	.00	.00
32	67	0300	80	.00		.00	.00	.16	.00	.38	.54	.00	.00	.00	.00
32	67	0300	90	.00		.00	.00	12.12	.00	1.97	14.09	.00	.00	.00	.00
32	67	0400	10	2.67		.00	.00	5.61	.00	.33	5.94	.00	.00	.00	.00
32	67	0500	10	.00		.00	.00	.00	.00	.06	.06	.00	.00	.00	.00
32	67	0500	90	4.49		.00	.00	22.54	.00	.46	23.00	.00	.00	.00	.00
32	67	0600	10	.00		.00	.00	.00	.44	.00	.44	.00	.00	.00	.00
32	67	0600	80	.00		.00	.00	.00	5.43	.25	5.68	.00	.00	.00	.00
32	67	0700	10	.00		.00	.00	.00	.44	.58	1.02	.00	.00	.00	.00
32	67	0700	80	.00		.00	.00	.00	11.07	.59	11.66	.00	.00	.00	.00
32	67	0800	20	.00		.00	.00	.00	.55	.00	.55	.00	.00	.00	.00
32	67	1000	10	5.95-		.00	.32	.00	8.06	.00	8.38	8.38	.00	.00	1.03
32	67	1100	80	.00		.00	.00	.00	10.51	.71	11.22	.00	.00	.00	.00
32	67	1200	80	.00		.00	.00	.00	12.48	2.08	14.56	.00	.00	.00	.00
32	67	1300	10	.00		.00	.00	11.12	.00	1.53	12.65	.00	.00	.00	.00
32	67	1300	90	.00		.00	.00	4.85	.00	.37	5.22	.00	.00	.00	.00
32	67	1400	19	.00		.00	.00	.00	.00	.00	.00	.00	.00	.00	1.83
32	67	1400	20	.00		.00	.00	.00	.00	.00	.00	.00	.00	.00	.91
32	67	1500	19	.00		.00	.00	.00	.00	.00	.00	.00	.00	.00	.30
32	67	1500	20	.00		.00	.00	.00	.00	.00	.00	.00	.00	.00	.66
32	67	1500	30	.00		.00	.00	.00	.00	.00	.00	.00	.00	.00	.38
32	67	1500	30	.00		.00	7.12	56.40	55.87	12.88	132.27	8.38	.00	.00	5.11



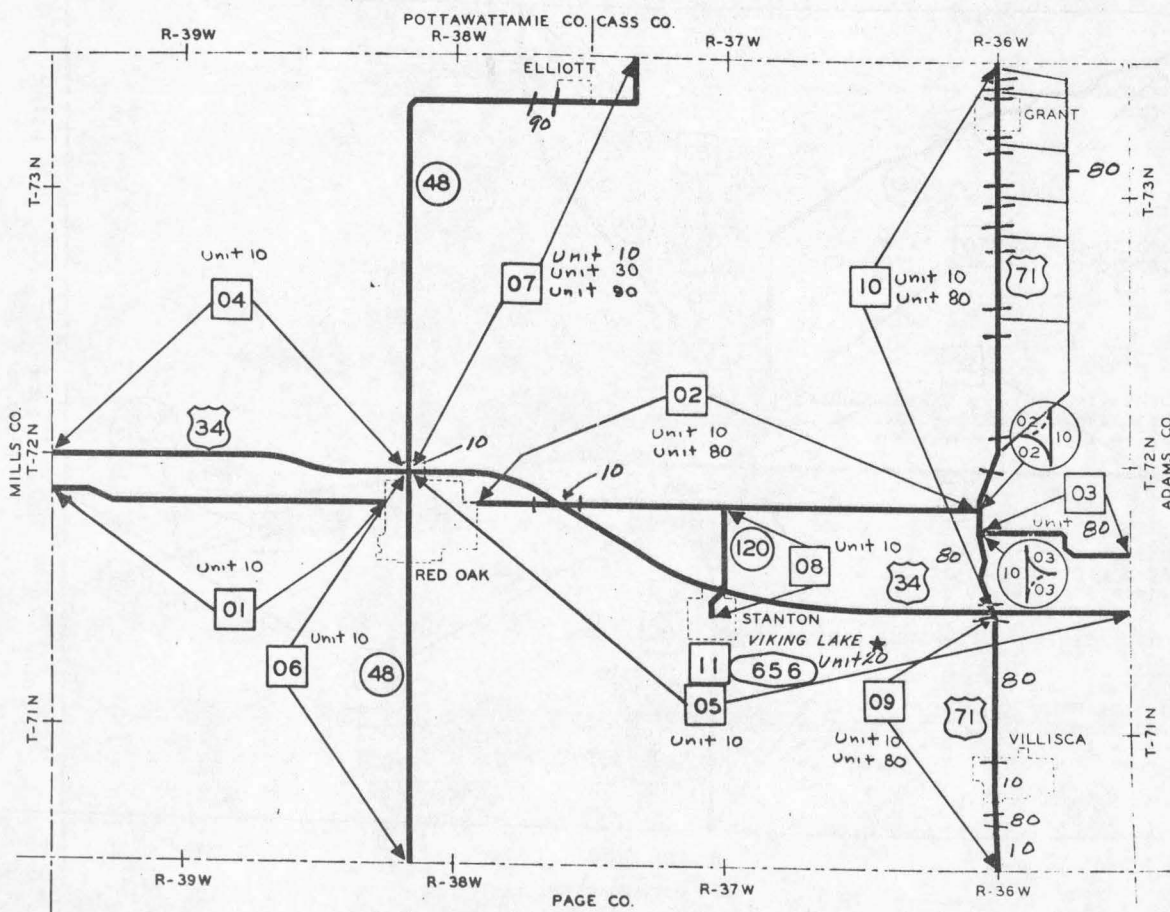
# MONROE COUNTY



0.29 Mi Rural Fee  
0.49 Mi Urban  
Maint For  
Wapello Co.

RES	CO	CTL SECT	UN IT	FOR UNIT	AGE	18	RURAL MILES 20	BY WIDTH 22	24	URBAN MILES	TOTAL MILES	DIVIDED RURAL	URBAN	FRONTAGE ROADS	RAMPS X-OVER
53	68	0100	10	.00		.00	.00	.00	11.69	.39	12.08	.00	.00	.00	.00
53	68	0100	80	.00		.00	.00	.00	3.38	.00	3.38	.00	.00	.00	.00
53	68	0200	10	.00		.00	.00	.00	8.05	.85	8.90	.00	.00	.00	.00
53	68	0400	30	.00		.00	.00	.00	1.03	1.00	2.03	.00	.00	.00	.06
53	68	0500	10	.00		7.69	.41	.00	.00	.28	8.38	.00	.00	.00	.00
53	68	0600	10	.00		.00	.00	.00	8.99	3.04	12.03	.00	.00	.00	.00
53	68	0600	50	.00		.00	.00	.00	.00	.07	.07	.00	.00	.00	.00
53	68	0700	90	.78		.00	.00	.00	13.23	1.21	14.44	.00	.00	.00	.00
53	68	0800	19	.00		.00	.00	.00	.00	.00	.00	.00	.00	.00	.23
53	68	0800	20	.00		.00	.00	.00	.00	.00	.00	.00	.00	.00	1.07
						7.69	.41	.00	46.37	6.84	61.31	.00	.00	.00	1.36

# MONTGOMERY COUNTY



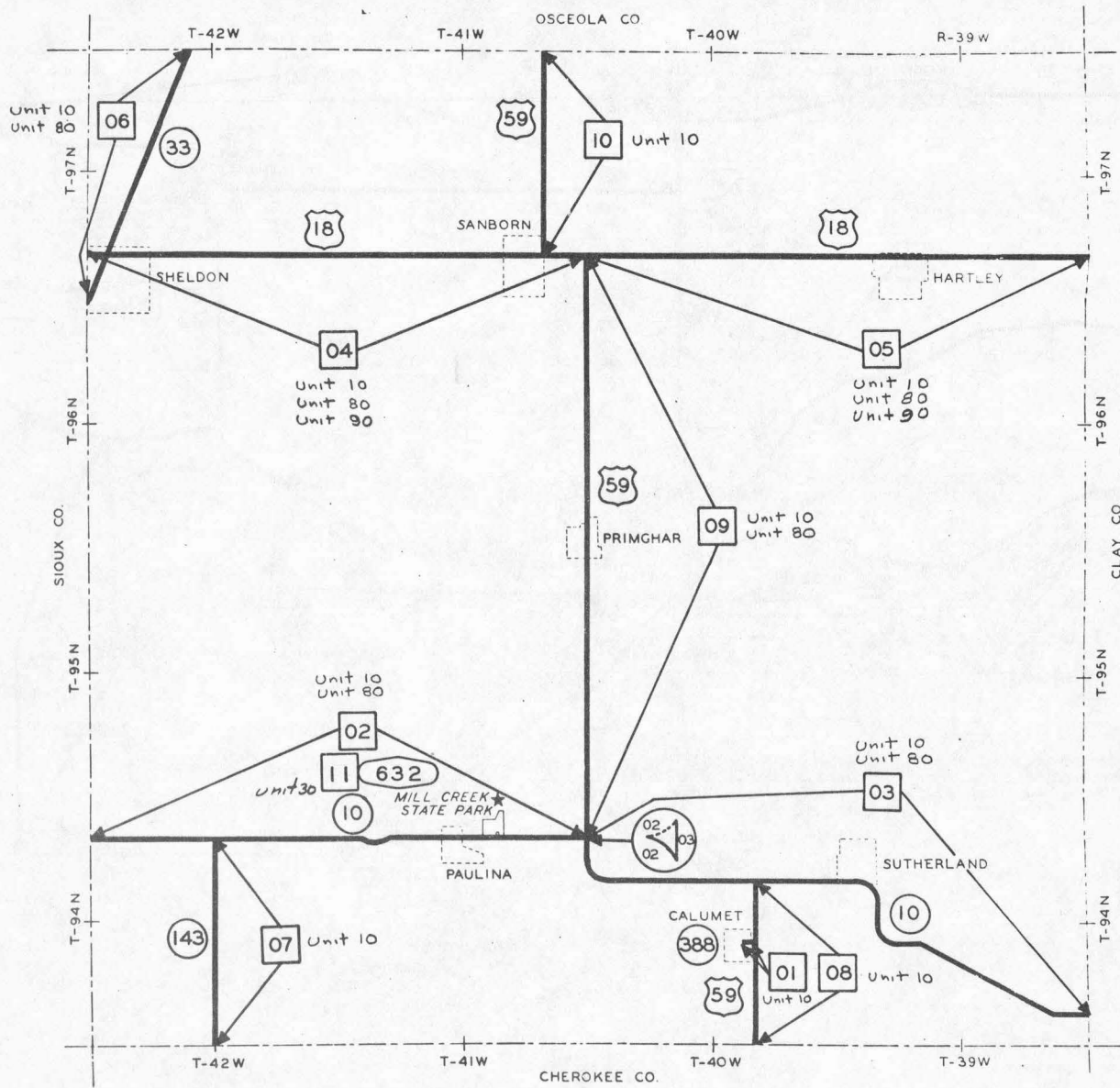
RES	CO	CTL SECT	UN IT	FOR UNIT	AGE	18	RURAL MILES 20	BY WIDTH 22	24	URBAN MILES	TOTAL MILES	DIVIDED RURAL	URBAN	FRONTAGE ROADS	RAMPS X-OVER
42	69	0100	10	.00		7.74	.00	.00	.00	.00	7.74	.00	.00	.00	.00
42	69	0200	10	.00		.00	.00	.00	.61	.00	.61	.00	.00	.00	.00
42	69	0200	80	.00		11.05	.00	.00	.00	.00	11.05	.00	.00	.00	.12
42	69	0300	30	.00		.00	.00	.00	.00	.00	.00	.00	.00	.00	.17
42	69	0300	80	.00		3.79	.00	.00	.00	.00	3.79	.00	.00	.00	.00
42	69	0400	10	.00		.00	.00	.00	7.97	.00	7.97	.00	.00	.00	.00
42	69	0500	10	.00		.39	.00	.00	15.99	.30	16.68	.00	.00	.00	.00
42	69	0600	10	.00		6.69	.00	.00	.17	1.77	8.63	.09	.00	.00	.00
42	69	0700	10	.00		.00	.00	.00	.05	.00	.05	.00	.00	.00	.00
42	69	0700	30	.00		.00	.00	13.34	.00	.28	13.62	.00	.00	.00	.00
42	69	0700	90	.00		.00	.00	.00	.27	.00	.27	.00	.00	.00	.00
42	69	0800	10	.00		.00	.05	1.72	.09	.71	2.57	.00	.00	.00	.00
42	69	0900	10	.00		1.33	.00	.00	.04	.29	1.66	.00	.00	.00	.00
42	69	0900	80	.00		3.01	.00	.00	.00	.71	3.72	.00	.00	.00	.00
42	69	1000	10	.00		6.34	.00	.00	.03	.75	7.12	.00	.00	.00	.00
42	69	1000	80	.00		5.45	.00	.00	.00	.00	5.45	.00	.00	.00	.00
42	69	1100	20	.00		.00	.00	.00	.00	.00	.00	.00	.00	.00	1.83
						45.79	.05	15.06	25.22	4.81	90.93	.09	.00	.00	2.12





RES	CD	CTL SECT	UN IT	FOR UNIT	AGE	18	RURAL MILES 20	BY WIDTH 22	24	URBAN MILES	TOTAL MILES	DIVIDED RURAL	URBAN	FRONTAGE ROADS	RAMP X-OVER
54	70	0100	40	6.05		.00	.00	.00	15.58	1.45	17.03	.00	.00	.00	.11
54	70	0100	60	.00		.00	.00	.00	.00	1.17	1.17	.00	.00	.00	.00
54	70	0100	90	3.09		.00	.00	3.07	6.33	.30	9.70	.00	.00	.00	.00
54	70	0200	10	.00		9.33	.00	.00	.00	.00	9.33	.00	.00	.00	.00
54	70	0200	60	.00		.00	.00	.00	.00	.53	.53	.00	.00	.00	.00
54	70	0200	80	.00		3.73	.00	.00	.00	.00	3.73	.00	.00	.00	.00
54	70	0300	10	.00		.00	.00	.00	.00	.96	.96	.00	.00	.00	.00
54	70	0300	80	.00		.00	.00	.00	16.98	.29	17.27	.00	.00	.00	.29
54	70	0400	10	.39		.00	.00	.00	.25	.66	.91	.00	.00	.00	.00
54	70	0400	80	3.12		.00	.00	.00	4.64	1.76	6.40	.00	.00	.00	.00
54	70	0500	90	.00		.00	.00	.00	9.07	1.60	10.67	.00	.00	.00	.00
54	70	0600	10	.00		.00	.00	.00	.00	.24	.24	.00	.00	.00	.00
54	70	0600	50	.00		.00	.00	.00	.00	.09	.09	.00	.00	.00	.00
54	70	0600	90	.00		.00	.00	5.70	.00	.25	5.95	.00	.00	.00	.00
54	70	0700	60	.00		.00	.00	.00	.00	1.61	1.61	.00	.00	.00	.00
54	70	0700	80	.00		.00	.00	.00	7.97	1.24	9.21	.00	.30	.00	.00
54	70	0800	10	.00		.00	.00	.00	.17	.56	.73	.17	.10	.00	.00
54	70	0800	60	.00		.00	.00	.00	.00	1.77	1.77	.00	.04	.00	.00
54	70	0900	10	.75		.00	.00	.00	15.00	.20	15.20	.00	.00	.00	.00
54	70	1000	60	.00		.00	.00	.00	.00	.11	.11	.00	.00	.00	.00
54	70	1100	10	.49		2.73	.00	.00	1.12	.00	3.85	.00	.00	.00	.00
54	70	1100	80	.00		5.21	.00	.00	.46	.00	5.67	.00	.00	.00	.00
54	70	1200	20	.00		.00	.00	.00	.00	.00	.00	.00	.00	.00	.60
54	70	9100	40	.56		.00	.00	.00	.13	.43	.56	.00	.00	.00	.00
54	70	9100	90	.07		.00	.00	.00	.07	.00	.07	.00	.00	.00	.00
						21.00	.00	8.77	77.77	15.22	122.76	.17	.44	.00	1.11

# O'BRIEN COUNTY



RES	CD	CTL SECT	UN IT	FOR UNIT	AGE	RURAL MILES BY WIDTH				URBAN MILES	TOTAL MILES	DIVIDED		FRONTAGE ROADS	RAMPS X-OVER
						18	20	22	24			RURAL	URBAN		
34	71	0100	10	.00		.00	.00	.00	.14	.21	.35	.00	.00	.00	.00
34	71	0200	10	.00		2.75	.00	8.33	.10	.49	11.67	.00	.00	.00	.00
34	71	0200	80	.00		.34	.00	.00	.00	.00	.34	.00	.00	.00	.17
34	71	0300	10	.00		6.53	6.78	.00	.00	1.00	14.31	.00	.00	.00	.00
34	71	0300	80	.00		.38	.00	.00	.00	.00	.38	.00	.00	.00	.00
34	71	0400	80	.00		.00	.00	.00	5.77	2.30	8.07	.00	.00	.00	.00
34	71	0400	90	.00		.00	.00	.00	3.74	.20	3.94	.00	.00	.00	.00
34	71	0500	10	.00		.00	.00	.00	2.05	.23	2.28	.00	.00	.00	.00
34	71	0500	80	.00		.00	.00	.00	8.21	.77	8.98	.00	.00	.00	.00
34	71	0500	90	.00		.00	.00	.00	.67	.00	.67	.00	.00	.00	.00
34	71	0600	10	.00		.00	.00	.00	.00	1.30	1.30	.00	.00	.00	.00
34	71	0600	80	.00		.00	.00	.00	5.09	.31	5.40	.00	.00	.00	.00
34	71	0700	10	.00		.00	.00	4.99	.05	.00	5.04	.00	.00	.00	.00
34	71	0800	10	.00		.00	4.01	.00	.00	.00	4.01	.00	.00	.00	.00
34	71	0900	10	.00		12.11	.00	.00	.00	.75	12.86	.00	.00	.00	.00
34	71	0900	80	.00		1.11	.00	.00	.09	.00	1.20	.00	.00	.00	.00
34	71	1000	10	.00		.00	5.00	.00	.00	.00	5.00	.00	.00	.00	.00
34	71	1100	30	.00		.00	.00	.00	.00	.00	.00	.00	.00	.00	.33
34	71	1100	30	.00		23.22	15.79	13.32	25.91	7.56	85.80	.00	.00	.00	.50





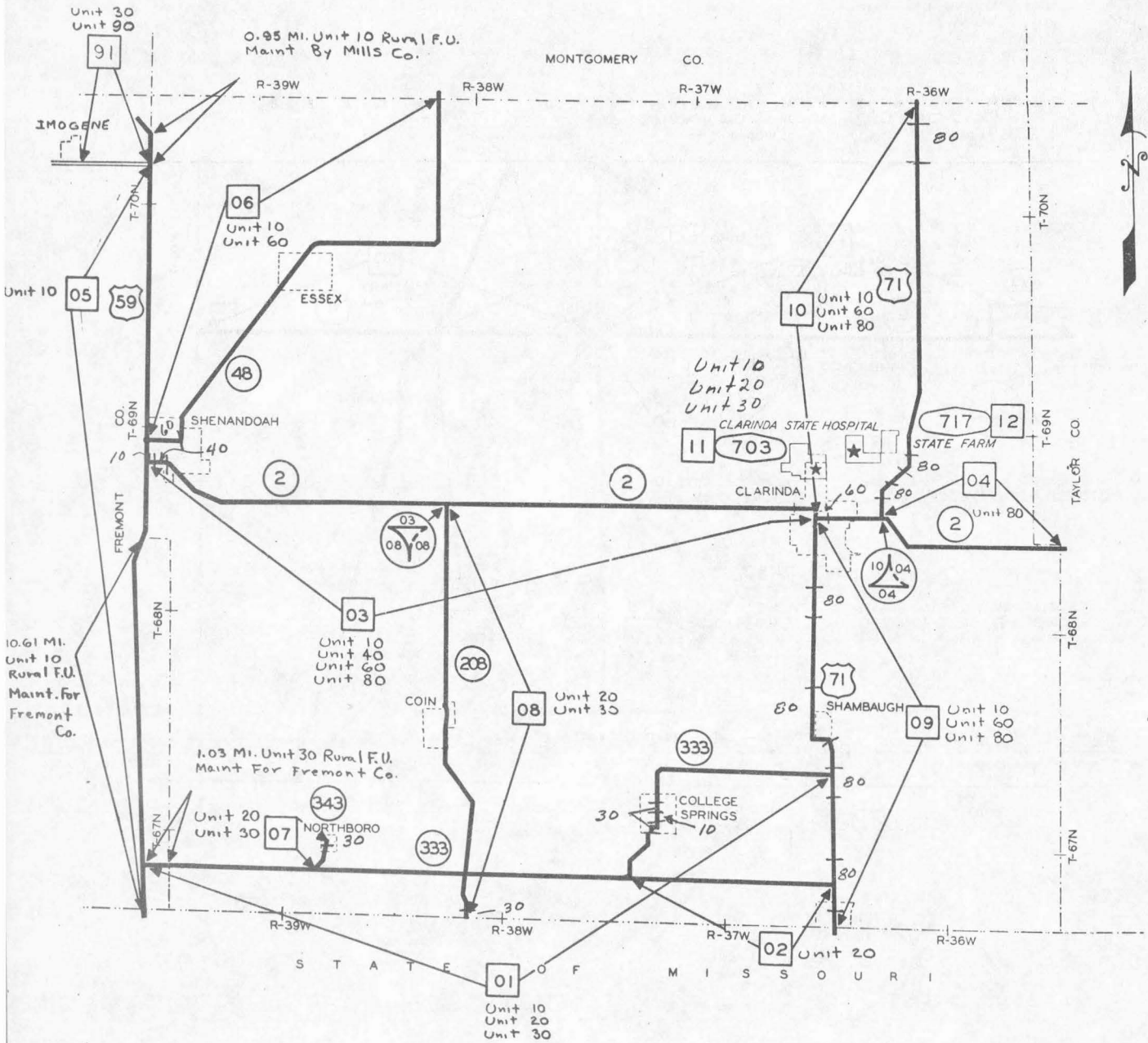
RES	CO	CTL SECT	UN IT	FOR UNIT	AGE	RURAL MILES BY WIDTH				URBAN MILES	TOTAL MILES	DIVIDED		FRONTAGE ROADS	RAMPS X-OVER
						18	20	22	24			RURAL	URBAN		
34	72	0100	10	.00		1.61	.00	.00	.00	.32	1.93	.00	.00	.00	.11
34	72	0200	10	.00		.00	.00	6.65	.00	.00	6.65	.00	.00	.00	.44
34	72	0200	80	.00		.00	.00	.00	4.30	.00	4.30	.00	.00	.00	.00
34	72	0300	10	.00		.00	.00	.00	.00	.00	.00	.00	.00	.00	.44
34	72	0300	80	.00		.00	.00	.00	12.86	.00	12.86	.00	.00	.00	.00
34	72	0400	10	.00		.00	.00	.16	.00	.68	.84	.00	.00	.00	.00
34	72	0400	80	.00		.00	.00	.00	11.08	1.18	12.26	.00	.00	.00	.00
34	72	0500	10	.00		.00	.00	5.07	.00	.00	5.07	.00	.00	.00	.00
34	72	0600	10	.00		.00	12.01	.00	.00	.00	12.01	.00	.00	.00	.00
34	72	0700	10	.00		.00	4.71	.00	.00	.00	4.71	.00	.00	.00	.00
34	72	0800	10	.00		.90	.00	.00	.00	.33	1.23	.00	.00	.00	.18
34	72	0900	10	.00		.54	.00	.00	.00	.50	1.04	.00	.00	.00	.09
						3.05	16.72	11.88	28.24	3.01	62.90	.00	.00	.00	1.26

# PAGE COUNTY

0.19 Mi. Unit 30 Rural F.U.  
 2.22 Mi. Unit 90 Rural F.U.  
 Maint. For Fremont Co.

0.95 Mi. Unit 10 Rural F.U.  
 Maint. By MILLS Co.

MONTGOMERY CO.



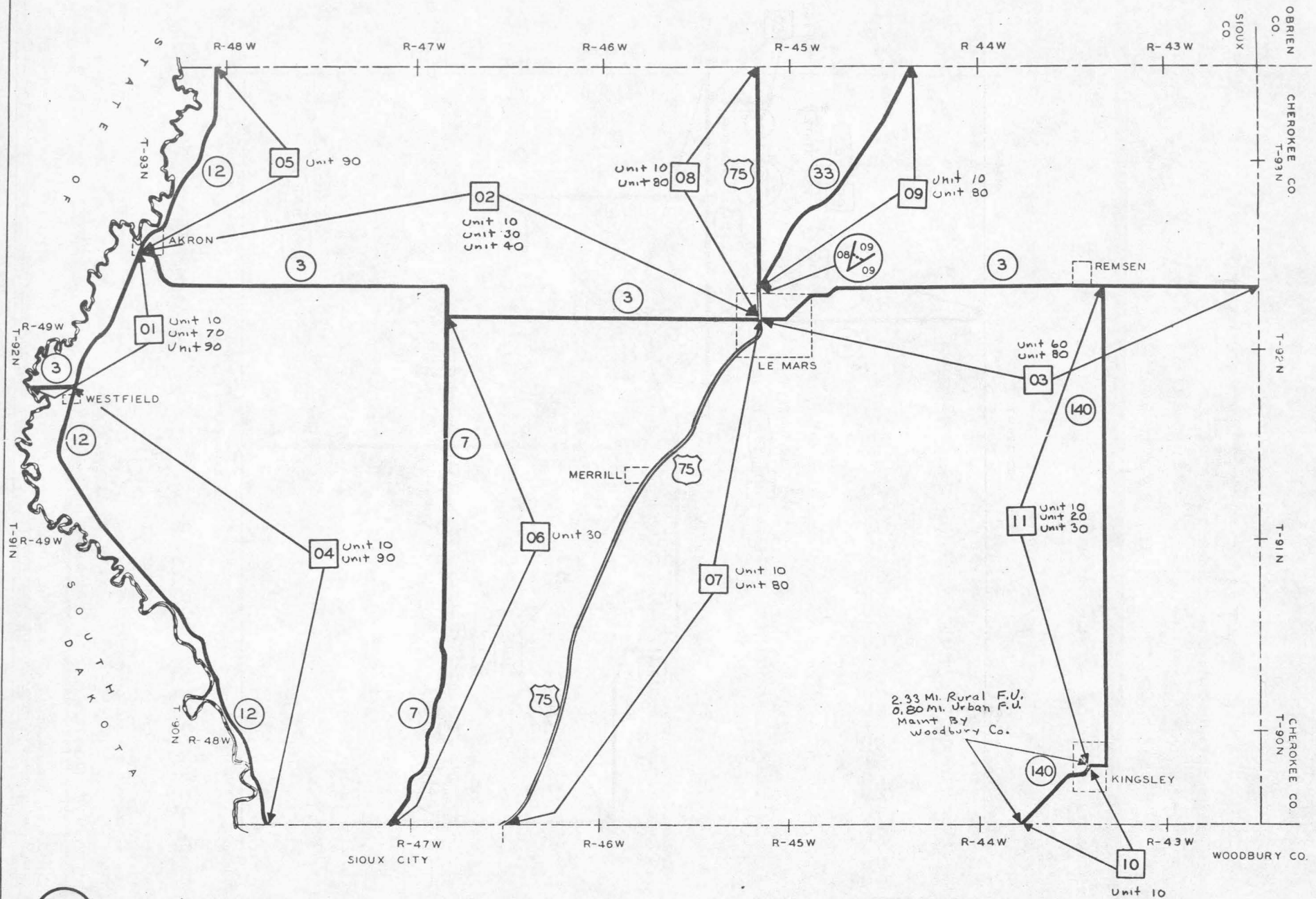
RES	CD	CTL SECT	UNIT	FOR UNIT	AGE	18	RURAL MILES	BY WIDTH	24	URBAN MILES	TOTAL MILES	DIVIDED RURAL	URBAN	FRONTAGE ROADS	RAMPS X-OVER
42	73	0100	10	.00		.00	.00	.00	.00	.10	.10	.00	.00	.00	.00
42	73	0100	20	1.03		.00	.00	12.54	7.89	.74	21.17	.00	.00	.00	.00
42	73	0100	30	.00		.00	.00	.00	.00	.54	.54	.00	.00	.00	.00
42	73	0200	20	.00		.00	.00	5.52	.00	.00	5.52	.00	.00	.00	.00
42	73	0300	10	.00		.00	.00	.00	.94	.50	1.44	.00	.00	.00	.00
42	73	0300	60	.00		.00	.00	.00	.00	.19	.19	.00	.00	.00	.00
42	73	0300	80	.00		.00	.00	.00	16.05	1.14	17.19	.00	.00	.00	.00
42	73	0400	80	.00		5.43	.00	.00	.00	.00	5.43	.00	.00	.00	.17
42	73	0500	10	9.66		.00	.00	.00	20.03	.00	20.03	.00	.00	.00	.00
42	73	0600	10	.00		12.40	.00	.00	.00	1.59	13.99	.00	.00	.00	.00
42	73	0600	60	.00		.00	.00	.00	.00	1.00	1.00	.00	.00	.00	.00
42	73	0700	20	.00		.00	.00	.61	.00	.40	1.01	.00	.00	.00	.00
42	73	0800	20	.00		.00	.00	.00	10.61	.75	11.36	.00	.00	.00	.09
42	73	0800	30	.00		.00	.00	.00	.00	.27	.27	.00	.00	.00	.00
42	73	0900	10	.00		5.46	.00	.00	.00	1.28	6.74	.00	.00	.00	.00
42	73	0900	60	.00		.00	.00	.00	.00	.08	.08	.00	.00	.00	.00
42	73	0900	80	.00		4.60	.00	.00	.00	.26	4.86	.00	.00	.00	.00
42	73	1000	10	.00		10.51	.00	.51	.08	.78	11.88	.00	.00	.00	.00
42	73	1000	60	.00		.00	.00	.00	.00	.14	.14	.00	.00	.00	.00
42	73	1000	80	.00		1.14	.00	.00	.00	.11	1.25	.00	.00	.00	.00
42	73	1100	10	.00		.00	.00	.00	.00	.00	.00	.00	.00	.00	.30
42	73	1100	20	.00		.00	.00	.00	.00	.00	.00	.00	.00	.00	1.65
42	73	1100	30	.00		.00	.00	.00	.00	.00	.00	.00	.00	.00	1.66
42	73	9100	90	2.22		.00	.00	.00	2.22	.00	2.22	.00	.00	.00	.19
						39.54	.00	19.18	57.82	9.87	126.41	.00	.00	.00	4.06





RES	CD	CTL SECT	UN IT	FOR UNIT	AGE	18	RURAL MILES 20	BY 22	WIDTH 24	URBAN MILES	TOTAL MILES	DIVIDED RURAL	URBAN	FRONTAGE ROADS	RAMPS X-OVER
33	74	0100	10	.00		4.14	.16	.00	.00	.84	5.14	.00	.00	.00	.00
33	74	0100	50	.00		.00	.00	.00	.00	.06	.06	.00	.00	.00	.00
33	74	0100	80	.00		6.97	.26	.00	.00	.26	7.49	.00	.00	.00	.00
33	74	0200	10	.00		.00	.00	.00	.00	.44	.44	.00	.00	.00	.00
33	74	0200	50	.00		.00	.00	.00	.00	.07	.07	.00	.00	.00	.00
33	74	0200	80	.00		.00	.00	.00	12.46	.65	13.11	.00	.00	.00	.00
33	74	0300	10	.00		.00	1.54	.00	.00	.50	2.04	.00	.00	.00	.00
33	74	0400	10	.00		5.86	.00	.00	.00	.44	6.30	.00	.00	.00	.06
33	74	0500	10	.00		11.14	.00	.00	.46	.77	12.37	.00	.00	.00	.00
33	74	0500	50	.00		.00	.00	.00	.00	.25	.25	.00	.00	.00	.00
33	74	0500	80	.00		1.58	.00	.00	.00	.00	1.58	.00	.00	.00	.00
33	74	0600	10	.00		.00	9.06	.00	.00	.00	9.06	.00	.00	.00	.35
33	74	9100	10	12.22		.00	8.23	3.14	.04	.81	12.22	.00	.00	.00	.22
						29.69	19.25	3.14	12.96	5.09	70.13	.00	.00	.00	.63

# PLYMOUTH COUNTY

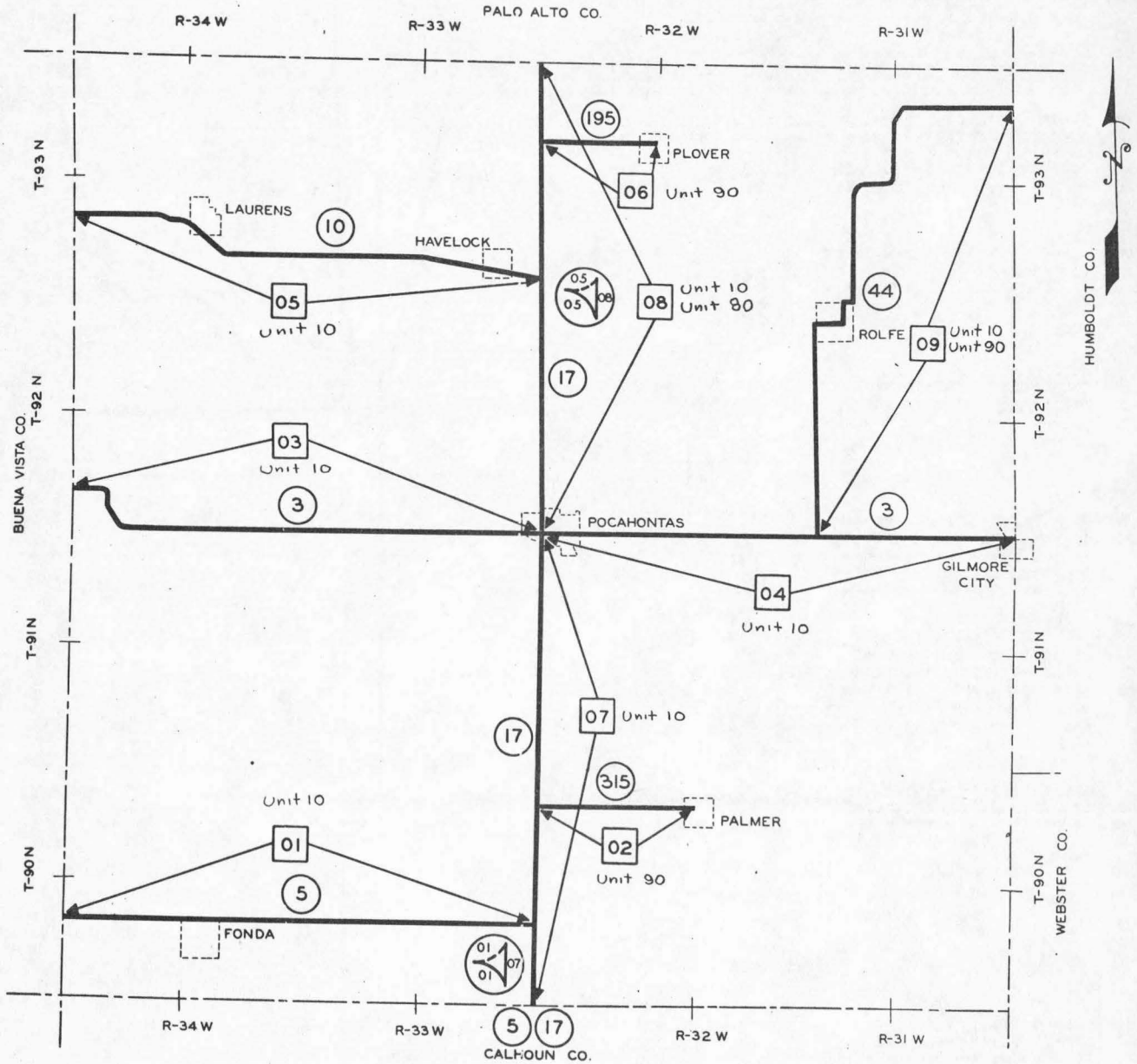


7-1-66  
75

RES	CO	CTL SECT	UN IT	FOR UNIT	AGE	RURAL MILES BY WIDTH				URBAN MILES	TOTAL MILES	DIVIDED		FRONTAGE ROADS	RAMPS X-OVER
						18	20	22	24			RURAL	URBAN		
31	75	0100	10	.00		.00	.00	.00	1.49	.00	1.49	.00	.00	.00	.00
31	75	0100	70	.00		.00	.00	.00	.05	.00	.05	.00	.00	.00	.00
31	75	0100	90	.00		.00	.00	.00	4.69	.04	4.73	.00	.00	.00	.00
31	75	0200	10	.00		.00	.00	9.19	.00	.79	9.98	.00	.00	.00	.00
31	75	0200	30	.00		.00	.00	.00	9.73	.00	9.73	.00	.00	.00	.00
31	75	0200	40	.00		.00	.00	1.27	.00	.42	1.69	.00	.00	.00	.00
31	75	0300	60	.00		.00	.00	.00	.00	.82	.82	.00	.00	.00	.00
31	75	0300	80	.00		.00	.00	.00	14.54	1.12	15.66	.00	.00	.00	.00
31	75	0400	10	.00		.00	.00	15.33	.04	.09	15.46	.00	.00	.00	.00
31	75	0400	90	.00		.00	.00	.00	.25	.17	.42	.00	.00	.00	.00
31	75	0500	90	.00		.00	.00	1.46	3.87	1.39	6.72	.00	.00	.00	.00
31	75	0600	30	.00		.00	.00	.00	16.52	.00	16.52	.00	.00	.00	.00
31	75	0700	10	.00		.00	.00	1.01	14.34	1.14	16.49	1.19	.06	.00	.00
31	75	0700	80	.00		.00	.00	.00	.00	1.82	1.82	13.51	.90	.00	.00
31	75	0800	10	.00		.21	.00	.00	.35	.64	1.20	.49	.40	.00	.00
31	75	0800	80	.00		.00	.00	.00	6.82	.00	6.82	.00	.00	.00	.00
31	75	0900	10	.00		.21	.00	.00	.00	.00	.21	.26	.00	.00	.05
31	75	0900	80	.00		.00	.00	.00	8.52	.00	8.52	.00	.00	.00	.00
31	75	1000	10	3.13-		.00	.00	.00	.00	.00	.00	.00	.00	.00	.00
31	75	1100	10	.00		.00	.00	.00	.00	.00	.00	.00	.00	.00	.50
31	75	1100	20	.00		.00	.00	.00	.00	.00	.00	.00	.00	.00	15.00
31	75	1100	30	.00		.00	.00	.00	.00	.00	.00	.00	.00	.00	.17
						.42	1.01	27.25	81.21	8.44	118.33	15.45	1.36	.00	15.72

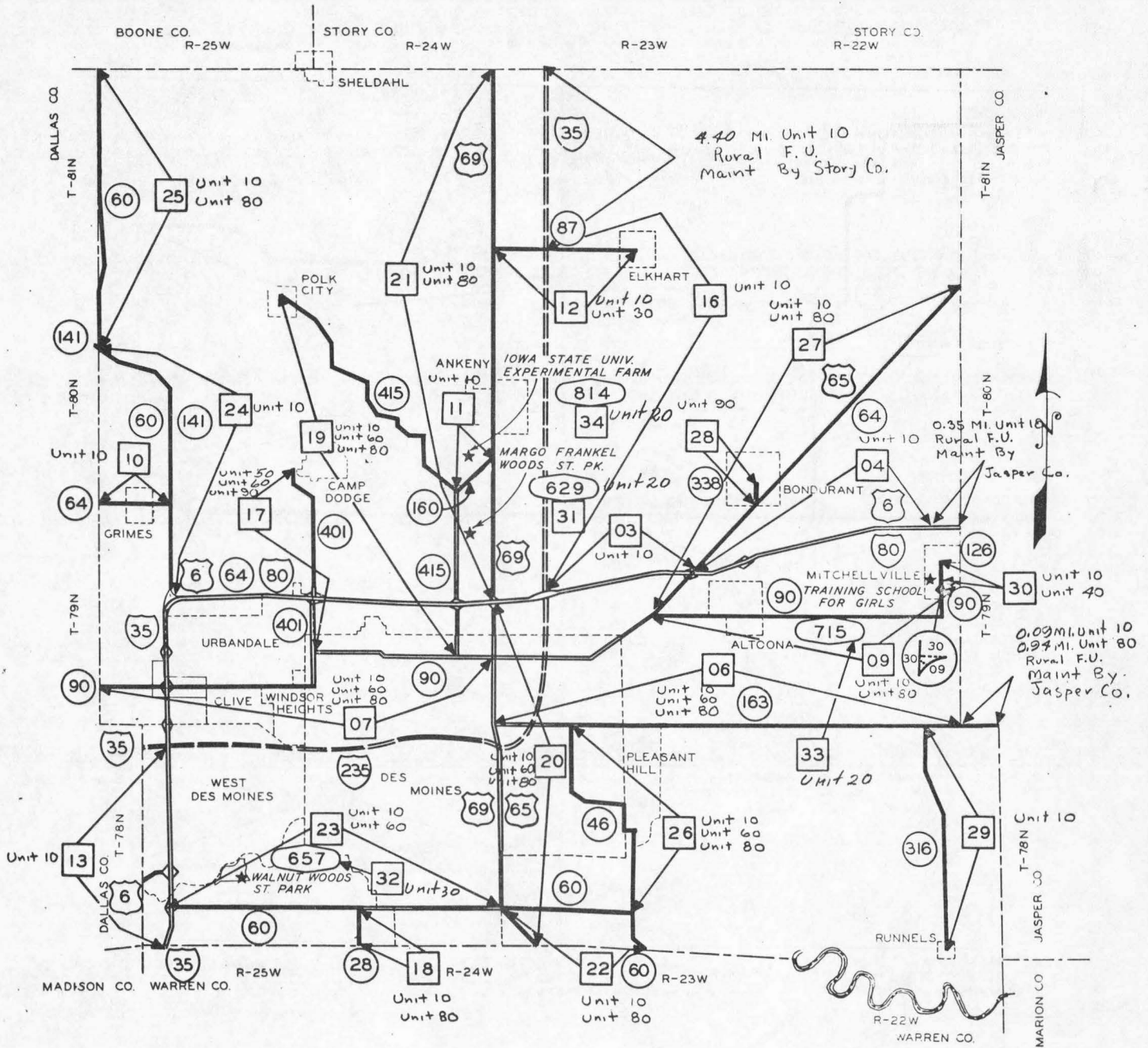


# POCAHONTAS COUNTY



RES	CD	CTL SECT	UN IT	FOR UNIT	AGE	RURAL MILES BY WIDTH				URBAN MILES	TOTAL MILES	DIVIDED		FRONTAGE ROADS	RAMPS X-OVER
						18	20	22	24			RURAL	URBAN		
33	76	0100	10	.00		.00	12.18	.00	.00	.02	12.20	.00	.00	.00	.31
33	76	0200	90	.00		.00	.00	3.79	.00	.37	4.16	.00	.00	.00	.00
33	76	0300	10	.00		.00	.00	12.30	.00	.33	12.63	.00	.00	.00	.00
33	76	0400	10	.00		.00	11.19	.00	.00	.80	11.99	.00	.00	.00	.00
33	76	0500	10	.00		.00	11.28	.00	.00	1.15	12.43	.00	.00	.00	.10
33	76	0600	90	.00		.00	.00	2.50	.00	.40	2.90	.00	.00	.00	.00
33	76	0700	10	.00		.01	11.74	.00	.00	.25	12.00	.00	.00	.00	.00
33	76	0800	10	.00		6.21	3.87	.00	.00	.48	10.56	.00	.00	.00	.00
33	76	0800	80	.00		1.39	.22	.00	.00	.02	1.63	.00	.00	.00	.00
33	76	0900	10	.00		.00	5.51	.00	.00	1.02	6.53	.00	.00	.00	.00
33	76	0900	90	.00		.00	.00	8.93	.00	.23	9.16	.00	.00	.00	.00
						7.61	55.99	27.52	.00	5.07	96.19	.00	.00	.00	.41

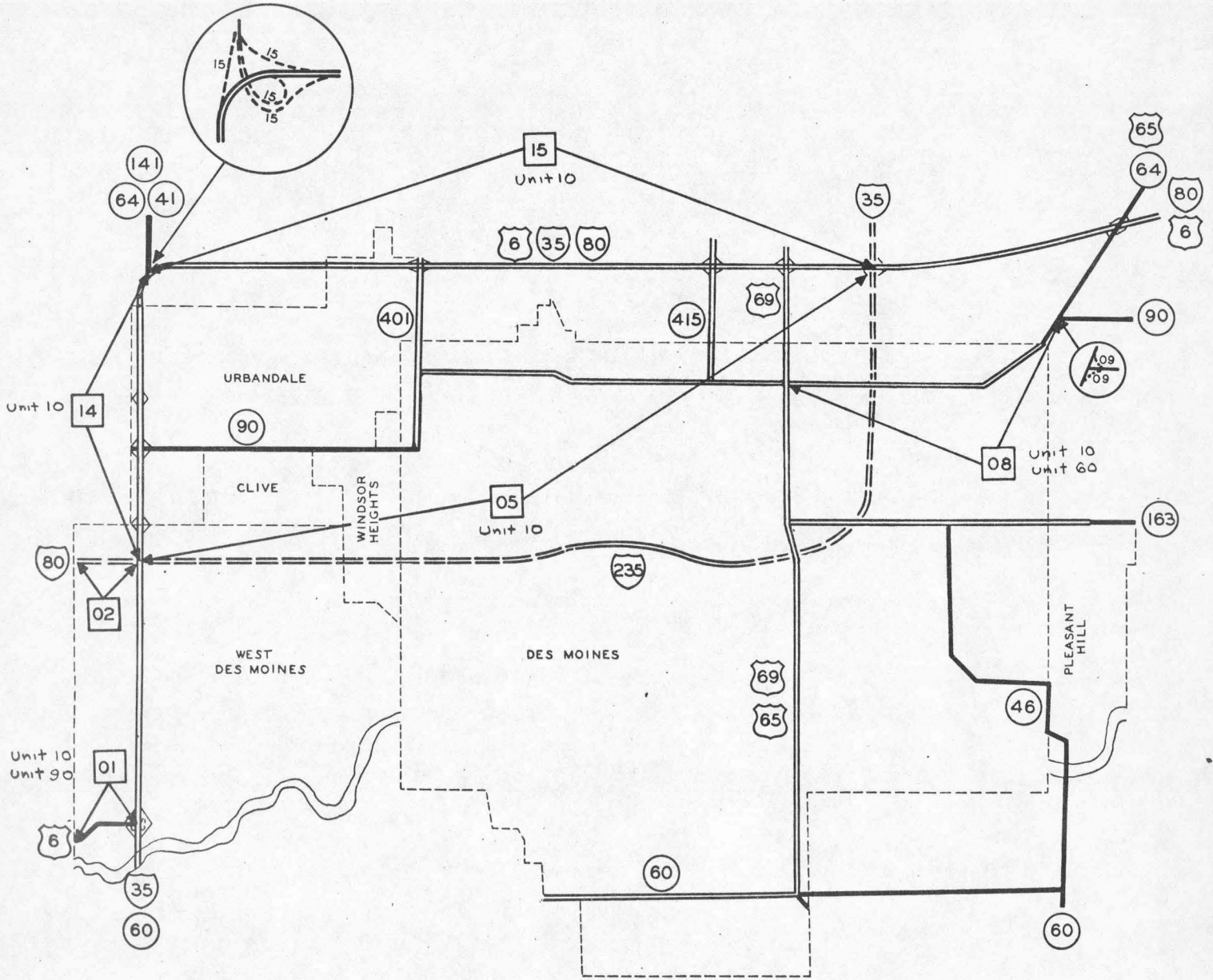
# POLK COUNTY



RES	CD	CTL SECT	UN IT	FOR UNIT	AGE	18	RURAL MILES	BY	WIDTH	24	URBAN MILES	TOTAL MILES	DIVIDED	FRONTAGE	RAMPS	
							20	22					RURAL	URBAN	ROADS	X-OVER
15	77	0100	10	.00		.00	.00	.00	.00	.00	.67	.67	.00	.00	.00	.00
15	77	0100	90	.00		.00	.00	.00	.00	.00	.23	.23	.00	.00	.00	.00
15	77	0300	10	.00		.00	.00	.00	4.50	.00	.00	4.50	4.50	.00	.00	1.41
15	77	0400	10	.35-		.00	.00	.00	7.21	.00	.00	7.21	7.21	.00	.00	3.02
15	77	0500	10	.00		.00	.00	.00	.00	.00	2.04	2.04	.00	2.04	.00	3.24
15	77	0600	10	.09-		.00	.00	.00	8.41	1.00	.00	9.41	4.87	.90	.00	.00
15	77	0600	60	.00		.00	.00	.00	.00	.00	3.65	3.65	.00	.00	.00	.00
15	77	0600	80	.94-		.00	.00	.00	.00	.00	.00	.00	3.46	.00	.00	.00
15	77	0601	10	.00		.00	3.14	.00	.00	.00	.00	3.14	.00	.00	.00	.00
15	77	0700	10	.00		.00	3.21	.00	.00	.98	.00	4.19	.00	.00	.00	.00
15	77	0700	60	.00		.00	.00	.00	.00	.00	6.37	6.37	.00	.00	.00	.00
15	77	0700	80	.00		.00	.00	.00	.00	.00	1.55	1.55	.00	.00	.00	.00
15	77	0800	10	.00		.00	.00	.00	.00	.80	.00	.80	.06	.00	.00	.24
15	77	0800	60	.00		.00	.00	.00	.00	.00	3.88	3.88	.00	2.75	.00	.00
15	77	0900	10	.00		.00	.00	.00	.00	.60	.00	.60	.00	.00	.00	.13
15	77	0900	80	.00		.00	.00	.00	7.74	1.00	.00	8.74	.00	.00	.00	.00
15	77	1000	10	.00		.00	1.09	.08	.11	.05	.75	2.03	.00	.00	.00	.00
15	77	1100	10	.00		.15	.00	1.10	.05	.00	.00	1.30	.00	.00	.00	.00
15	77	1200	10	.00		.00	.00	.00	.44	.00	.00	.44	.00	.00	.00	.00
15	77	1200	30	.00		.00	.00	3.12	.00	.00	.50	3.62	.00	.00	.00	.00
15	77	1300	10	.00		.00	.00	.00	1.60	4.46	.00	6.06	1.60	4.46	.00	3.05
15	77	1400	10	.00		.00	.00	.00	1.07	2.15	.00	3.22	1.07	2.15	.00	2.69
15	77	1500	10	.00		.00	.00	.00	9.49	1.51	.00	11.00	9.49	1.51	.00	4.22
15	77	1600	10	4.40-		.00	.00	.00	9.91	.00	.00	9.91	9.91	.00	.00	4.37
15	77	1700	50	.00		.00	2.55	.00	.00	.00	.00	2.55	.00	.00	.00	.00
15	77	1700	60	.00		.00	.00	.00	.00	.00	.50	.50	.00	.35	.00	.00
15	77	1700	90	.00		.00	.00	.00	2.29	.00	.00	2.29	.00	.00	.00	.00
15	77	1800	10	.00		.00	.00	.00	.37	.00	.00	.37	.00	.00	.00	.00
15	77	1800	80	.00		.00	.00	.00	.63	.00	.00	.63	.00	.00	.00	.00
15	77	1900	10	.00		.00	.00	5.04	1.05	.00	.00	6.09	3.62	.00	.00	.64
15	77	1900	60	.00		.00	.00	.00	.00	.63	.00	.63	.00	.00	.00	.00
15	77	1900	80	.00		.00	5.66	.00	.00	.42	.00	6.08	.00	.00	.00	.00
15	77	2000	10	.00		.00	.00	.00	2.18	.19	.00	2.37	.82	.00	.00	.00
15	77	2000	60	.00		.00	.00	.00	.00	.00	7.65	7.65	.00	.97	.00	.00
15	77	2000	80	.00		.00	.00	.00	.00	.00	.00	.00	.07	.00	.00	.00
15	77	2100	10	.00		.00	.00	.00	.32	.00	.00	.32	.00	.00	.00	.00
15	77	2100	80	.00		.00	.00	.00	13.40	1.00	.00	14.40	.32	.00	.00	.00
15	77	2200	10	.00		.00	.00	.00	3.87	.04	.00	3.91	.00	.00	.00	.00
15	77	2200	80	.00		.00	.00	.00	.90	.04	.00	.94	.00	.00	.00	.00
15	77	2300	10	.00		.00	.00	.00	6.28	.00	.00	6.28	.03	.00	.00	.00
15	77	2300	60	.00		.00	.00	.00	.00	.00	3.01	3.01	.00	.00	.00	.00
15	77	2400	10	.00		.00	.00	.00	8.13	.00	.00	8.13	.00	.00	.00	.00
15	77	2500	10	.00		.00	.00	.00	7.02	.00	.00	7.02	.00	.00	.00	.00
15	77	2500	80	.00		.00	.00	.00	.81	.00	.00	.81	.00	.00	.00	.00
15	77	2600	10	.00		.00	.00	.00	1.61	1.28	.00	2.89	.00	.00	.00	.00
15	77	2600	60	.00		.00	.00	.00	.00	.00	3.39	3.39	.00	.00	.00	.00
15	77	2600	80	.00		.00	.00	.00	.29	.00	.00	.29	.00	.00	.00	.00
15	77	2700	10	.00		.00	.00	.00	.14	.00	.00	.14	.76	.00	.00	.00
15	77	2700	80	.00		.00	10.19	.00	1.20	1.23	.00	12.62	.00	.00	.00	.00
15	77	2800	90	.00		.00	.00	.07	.00	.90	.00	.97	.00	.00	.00	.00
15	77	2900	10	.00		.00	.00	5.99	.04	.32	.00	6.35	.00	.00	.00	.00
15	77	3000	10	.00		.00	.80	.00	.00	.00	.00	.80	.00	.00	.00	.31
15	77	3000	40	.00		.00	.00	.00	.00	.00	.17	.17	.00	.00	.00	.00
15	77	3100	20	.00		.00	.00	.00	.00	.00	.00	.00	.00	.00	.00	.29
15	77	3200	30	.00		.00	.00	.00	.00	.00	.00	.00	.00	.00	.00	.79
15	77	3300	20	.00		.00	.00	.00	.00	.00	.00	.00	.00	.00	.00	.85
15	77	3400	20	.00		.00	.00	.00	.00	.00	.00	.00	.00	.00	.00	1.02
						.15	26.84	15.40	104.99	48.98	196.36	47.79	15.13	.00	.00	26.27

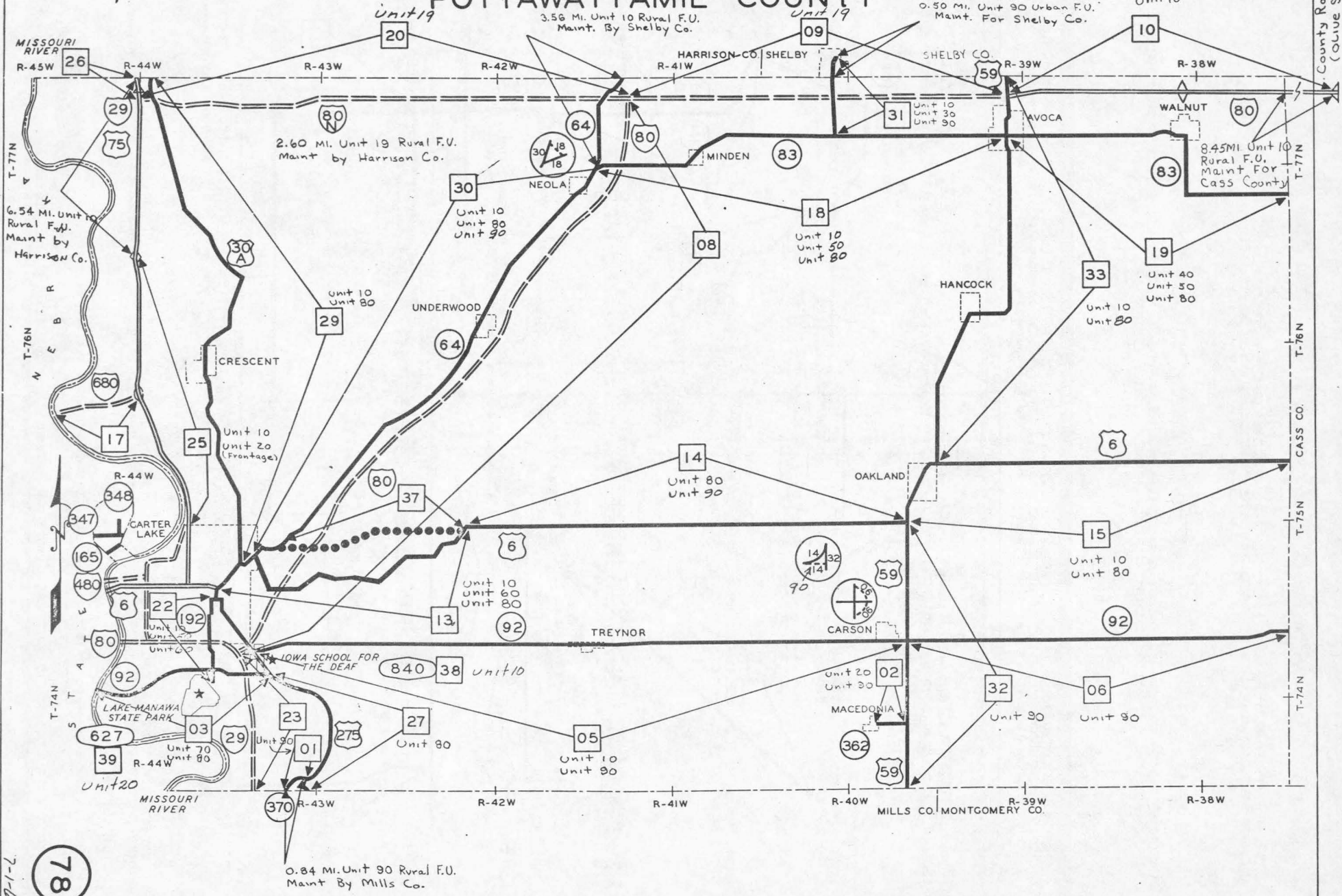


# DES MOINES POLK COUNTY





# POTTAWATTAMIE COUNTY



County Road "C"  
(Oliver St. Road)

97-1-2

78

0.84 Mi. Unit 90 Rural F.U.  
Maint. By Mills Co.

0.20 Mi. Unit 10 Urban F.U.  
0.50 Mi. Unit 90 Urban F.U.  
Maint. For Shelby Co.

6.54 Mi. Unit 10 Rural F.U.  
Maint. by Harrison Co.

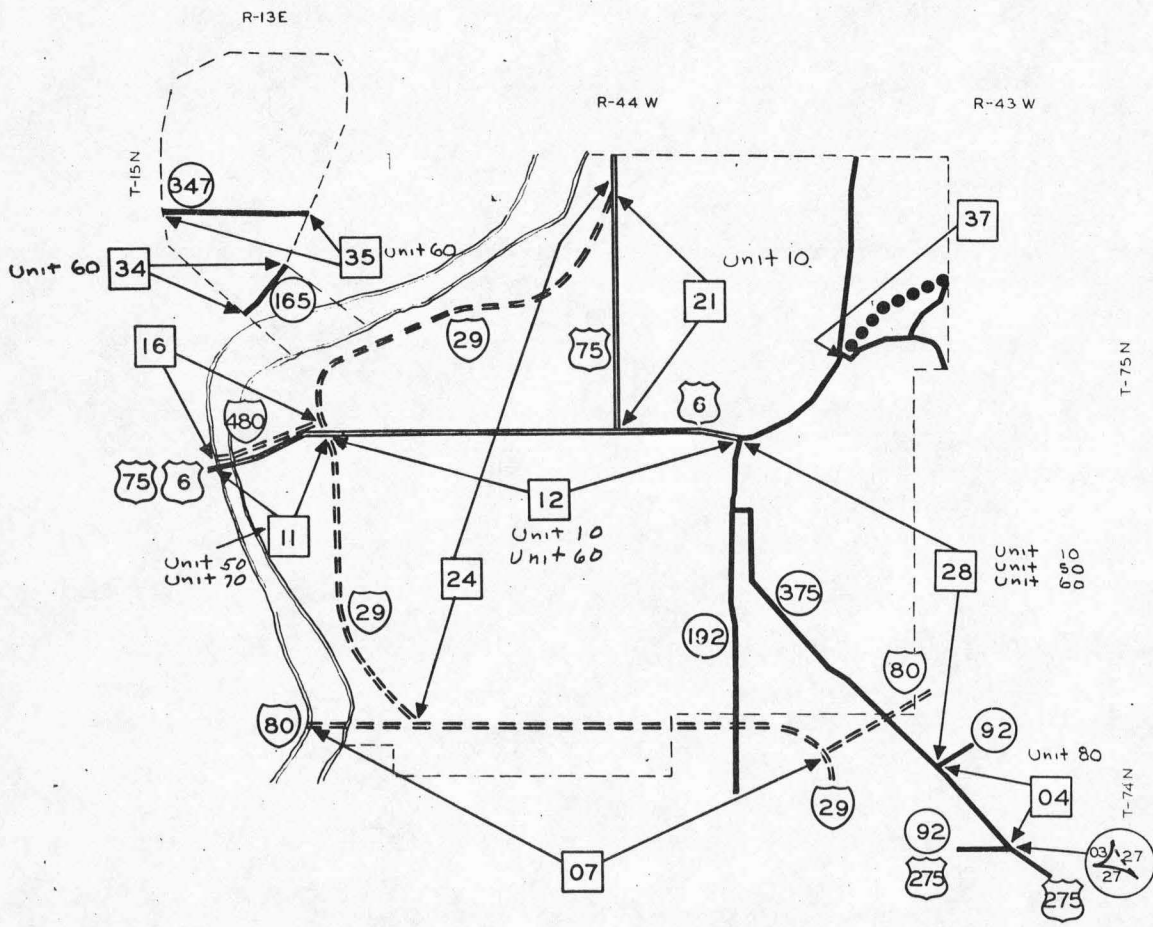
2.60 Mi. Unit 19 Rural F.U.  
Maint. by Harrison Co.

8.45 Mi. Unit 10 Rural F.U.  
Maint. For Cass County

RES	CC	CTL SECT	UN IT	FOR UNIT	AGE	18	RURAL MILES 20	BY WIDTH 22	24	URBAN MILES	TOTAL MILES	DIVIDED RURAL	URBAN	FRONTAGE ROADS	RAMPS X-OVER
41	78	0100	90	.84-		.00	.00	.00	.00	.00	.00	.00	.00	.00	.00
41	78	0200	20	.00		.00	.00	.00	.00	.08	.08	.00	.00	.00	.00
41	78	0200	90	.00		.00	.00	1.02	.00	.13	1.15	.00	.00	.00	.00
41	78	0300	70	.00		.00	.41	.00	.00	.00	.41	.00	.00	.00	.00
41	78	0300	80	.00		.00	.00	.00	5.59	.00	5.59	.00	.00	.00	.00
41	78	0400	80	.00		.00	.00	.00	.60	.00	.60	.00	.00	.00	.00
41	78	0500	10	.00		.00	.00	.00	10.61	1.04	11.65	.00	.00	.00	.00
41	78	0500	90	.00		.00	.00	.00	10.25	.15	10.40	.00	.00	.00	.00
41	78	0600	90	.00		.00	.00	.00	12.95	.00	12.95	.00	.00	.00	.24
41	78	1000	10	8.45		.00	.00	.00	17.88	.00	17.88	17.88	.00	.00	4.95
41	78	1100	50	.00		.00	.00	.00	.00	.44	.44	.00	.00	.00	.00
41	78	1100	70	.00		.00	.00	.00	.00	.20	.20	.00	.00	.00	.00
41	78	1200	10	.00		.00	.00	.00	.00	2.22	2.22	.00	.00	.00	.00
41	78	1200	60	.00		.00	.00	.00	.00	.97	.97	.00	.51	.00	.00
41	78	1300	10	.00		.00	.00	.00	.21	.05	.26	.00	.00	.00	.00
41	78	1300	60	.00		.00	.00	.00	.00	.89	.89	.00	.00	.00	.00
41	78	1300	80	.00		8.01	.00	.00	.00	.80	8.81	.00	.00	.00	.00
41	78	1400	80	.00		15.01	.00	.00	.00	.00	15.01	.00	.00	.00	.00
41	78	1400	90	.00		.00	.00	.00	.00	.00	.00	.00	.00	.00	.15
41	78	1500	10	.00		.00	.00	.00	.30	1.19	1.49	.00	.00	.00	.00
41	78	1500	80	.00		12.14	.00	.00	.00	.46	12.60	.00	.00	.00	.00
41	78	1800	10	.00		1.48	.00	.00	.00	.84	2.32	.00	.00	.00	.03
41	78	1800	50	.00		.00	.00	.00	.00	.21	.21	.00	.00	.00	.00
41	78	1800	80	.00		11.63	.00	.00	.16	.23	12.02	.00	.00	.00	.00
41	78	1900	10	.00		.00	.00	.00	.00	.08	.08	.00	.00	.00	.00
41	78	1900	40	.00		.00	.00	.00	10.47	.73	11.20	.00	.00	.00	.00
41	78	1900	50	.00		.00	.00	.00	.00	.20	.20	.00	.00	.00	.00
41	78	2100	10	.00		.00	.00	.00	.00	1.95	1.95	.00	.00	.00	.00
41	78	2200	10	.00		.00	.00	.00	1.25	1.06	2.31	.50	1.00	.00	.00
41	78	2200	50	.00		.00	.00	.00	.00	.00	.00	.00	.06	.00	.00
41	78	2200	60	.00		.00	.00	.00	.00	.57	.57	.00	.00	.00	.00
41	78	2201	10	.00		.00	.00	.00	.38	.00	.38	.00	.00	.00	.00
41	78	2500	10	5.51-		.00	.00	.00	8.84	.00	8.84	8.84	.00	.00	2.15
41	78	2600	10	1.03-		.00	.00	.00	.00	.00	.00	.00	.00	.00	.00
41	78	2700	80	.00		5.60	.00	.00	.14	.00	5.74	.00	.00	.00	.18
41	78	2800	10	.00		.11	.41	.00	.00	1.82	2.34	.00	.00	.00	.00
41	78	2800	50	.00		.00	.00	.00	.00	.11	.11	.00	.00	.00	.00
41	78	2800	60	.00		.00	.00	.00	.00	.50	.50	.00	.00	.00	.00
41	78	2900	10	.00		.00	.00	.00	.00	1.35	1.35	.00	.00	.00	.00
41	78	2900	80	.00		15.64	.00	.00	.00	1.32	16.96	.00	.00	.00	.00
41	78	3000	10	3.56-		.00	.00	.00	1.39	.89	2.28	.00	.00	.00	.00
41	78	3000	80	.00		.00	.00	.00	14.02	1.33	15.35	.00	.00	.00	.00
41	78	3000	90	.00		.00	.00	.00	.00	.24	.24	.00	.00	.00	.00
41	78	3100	10	.20		.00	.00	.00	.00	.20	.20	.00	.00	.00	.00
41	78	3100	30	.00		.00	.00	.42	.00	.00	.42	.00	.00	.00	.00
41	78	3100	90	.50		.00	.00	1.58	.00	.50	2.08	.00	.00	.00	.00
41	78	3200	90	.00		.00	.00	.00	9.05	.00	9.05	.00	.00	.00	.00
41	78	3300	10	.00		.00	.00	11.32	1.26	1.47	14.05	1.23	.00	.00	.00
41	78	3300	80	.00		.00	.00	.00	.00	.45	.45	.00	.00	.00	.00
41	78	3400	60	.00		.00	.00	.00	.00	.46	.46	.00	.00	.00	.00
41	78	3500	60	.00		.00	.00	.00	.00	1.03	1.03	.00	.00	.00	.00
41	78	3600	60	.00		.00	.00	.00	.00	.88	.88	.00	.00	.00	.00
41	78	3800	10	.00		.00	.00	.00	.00	.00	.00	.00	.00	.00	.00
41	78	3900	20	.00		.00	.00	.00	.00	.00	.00	.00	.00	.00	1.14
41	78	3900	20	.00		69.62	.82	14.34	105.35	27.04	217.17	28.45	3.52	.00	9.27

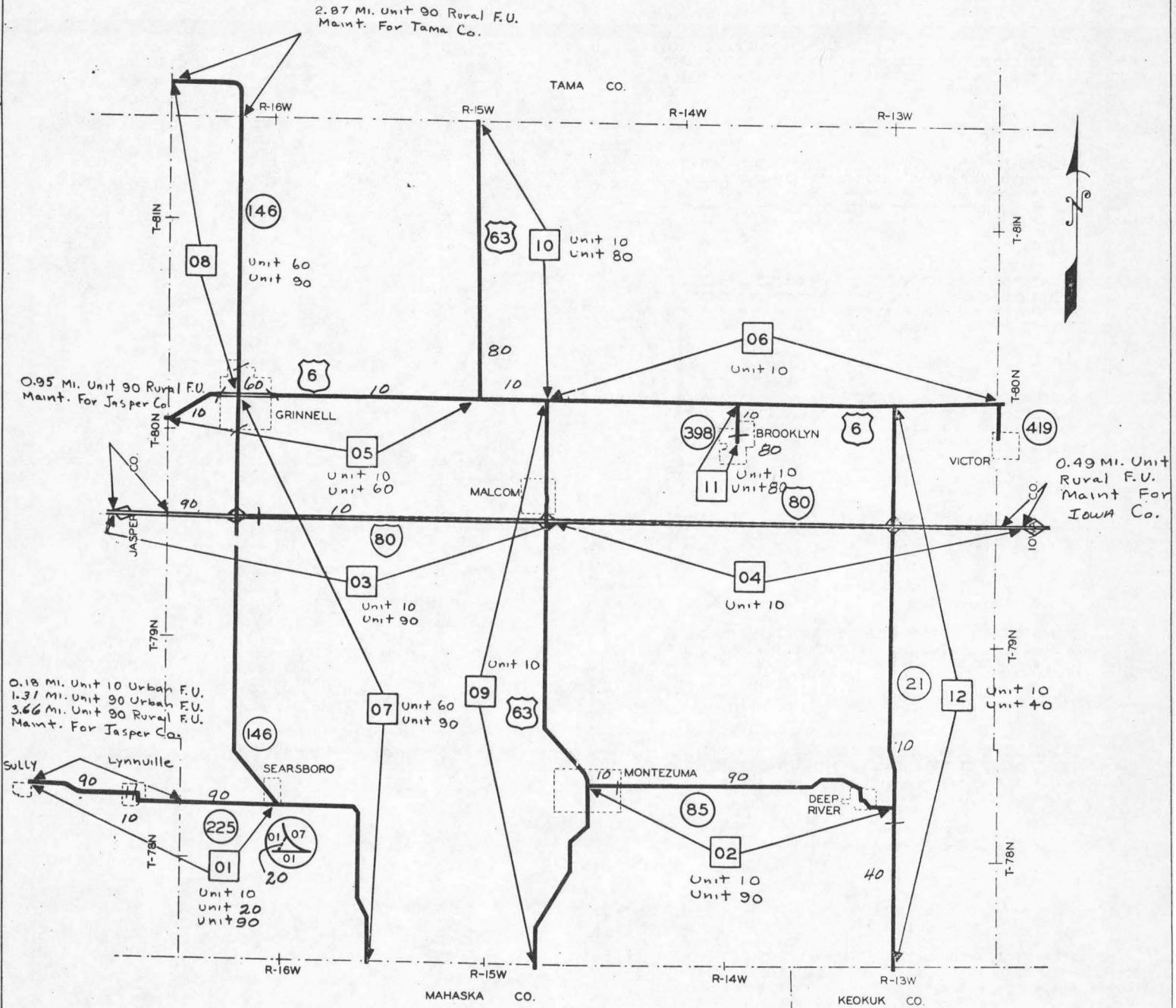


# COUNCIL BLUFFS POTTAWATTAMIE COUNTY





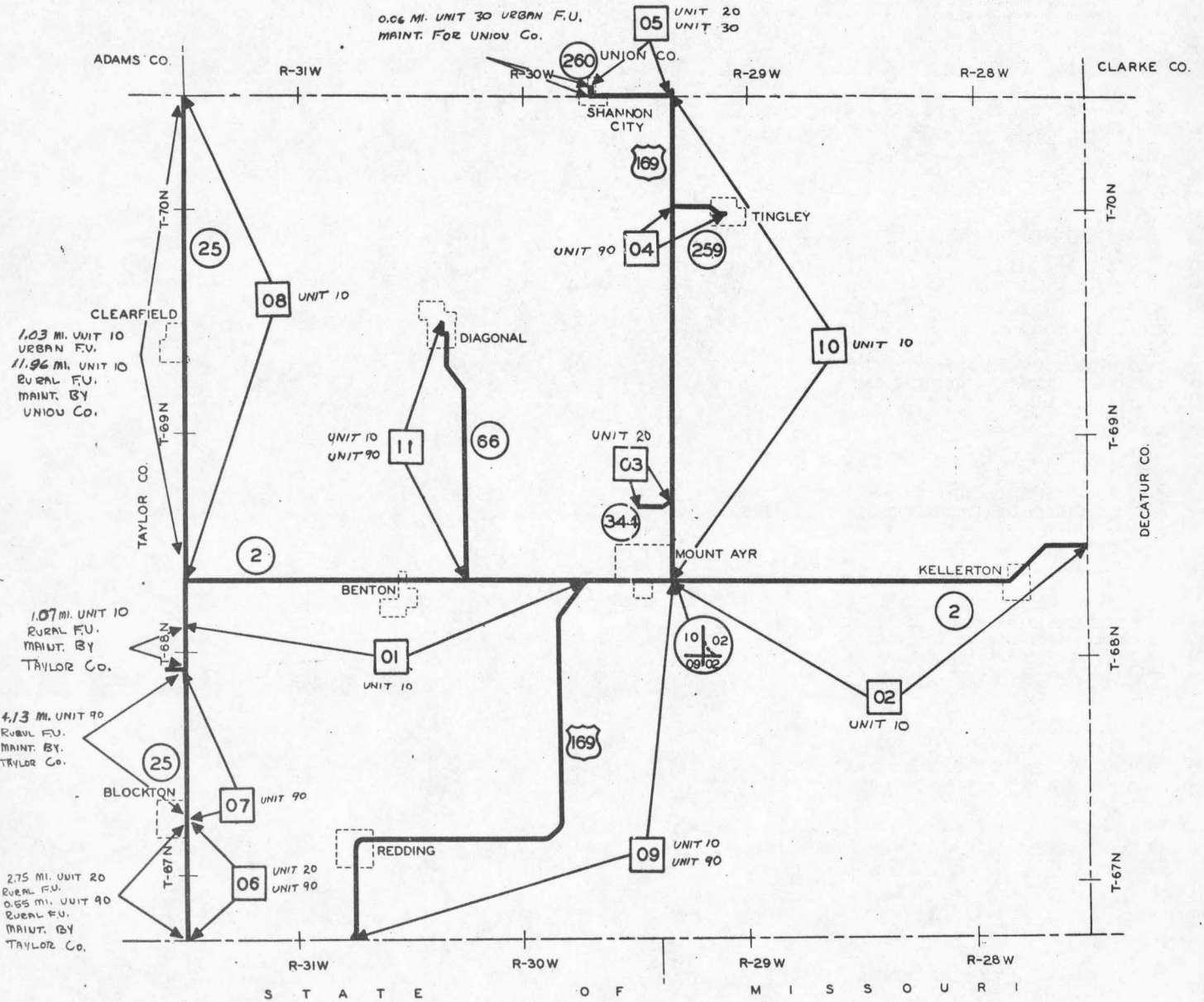
# POWESHIEK COUNTY



RES	CO	CTL SECT	UN IT	FOR UNIT	AGE	RURAL MILES BY WIDTH				URBAN MILES	TOTAL MILES	DIVIDED		FRONTAGE ROADS	RAMP X-OVER
						18	20	22	24			RURAL	URBAN		
14	79	0100	10	.18		.00	.00	.00	.00	.18	.18	.00	.00	.00	.00
14	79	0100	20	.00		.00	.00	.00	.00	.00	.00	.00	.00	.00	.00
14	79	0100	90	4.97		.00	.00	6.40	.07	1.31	7.78	.00	.00	.00	.00
14	79	0200	10	.00		.00	.00	.00	.00	.59	.59	.00	.00	.00	.00
14	79	0200	90	.00		.00	.00	.00	7.79	1.08	8.87	.00	.00	.00	.00
14	79	0300	10	.00		.00	.00	.00	8.31	.00	8.31	8.31	.00	.00	1.10
14	79	0300	90	.95		.00	.00	.00	3.99	.00	3.99	3.99	.00	.00	2.54
14	79	0400	10	.49		.00	.00	.00	13.30	.00	13.30	13.30	.00	.00	2.29
14	79	0500	10	.00		.00	.00	.00	7.74	.00	7.74	.00	.00	.00	.00
14	79	0500	60	.00		.00	.00	.00	.00	1.52	1.52	.00	.00	.00	.00
14	79	0600	10	.00		.00	.00	.00	13.03	.00	13.03	.00	.00	.00	.00
14	79	0700	60	.00		.00	.00	.00	.00	1.00	1.00	.00	.00	.00	.00
14	79	0700	90	.00		.00	.00	.00	17.59	.64	18.23	.19	.00	.00	.00
14	79	0800	60	.00		.00	.00	.00	.00	.50	.50	.00	.00	.00	.00
14	79	0800	90	2.87		.00	.00	.00	10.22	.17	10.39	.00	.00	.00	.00
14	79	0900	10	.00		.00	.00	.00	1.62	2.36	17.34	.20	.00	.00	.00
14	79	1000	10	.00		.00	.00	.00	2.50	.00	2.50	.00	.00	.00	.00
14	79	1000	80	.00		7.60	.00	.00	.00	.00	7.60	.00	.00	.00	.00
14	79	1100	10	.00		.00	.00	.63	.00	.00	.63	.00	.00	.00	.00
14	79	1100	80	.00		.00	.00	.00	.00	.61	.61	.00	.00	.00	.00
14	79	1200	10	.00		.00	.00	.00	11.89	.00	11.89	.00	.00	.00	.00
14	79	1200	40	.00		.00	.00	.00	4.46	.00	4.46	.00	.00	.00	.00
						7.60	13.36	7.03	102.51	9.96	140.46	25.99	.00	.00	5.98

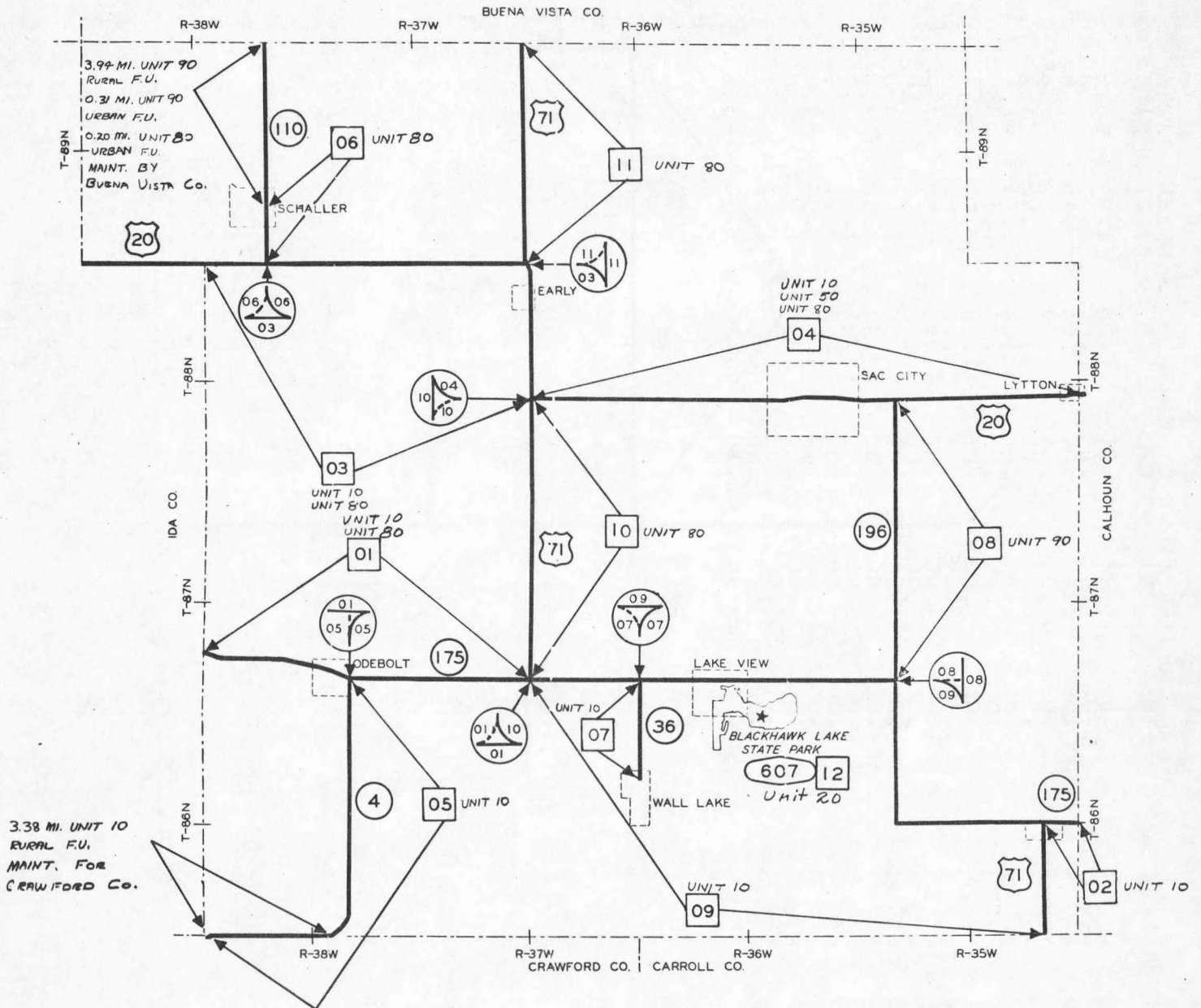


# RINGGOLD COUNTY



RES	CO	CTL SECT	UN IT	FOR UNIT	AGE	18	RURAL MILES 20	BY WIDTH 22	24	URBAN MILES	TOTAL MILES	DIVIDED RURAL	URBAN	FRONTAGE ROADS	RAMPS X-OVER
43	80	0100	10	1.07-		.00	11.62	.00	.00	.25	11.87	.00	.00	.00	.00
43	80	0200	10	.00		.00	10.83	.00	.00	.53	11.36	.00	.00	.00	.11
43	80	0300	20	.00		.00	.00	1.07	.00	.00	1.07	.00	.00	.00	.00
43	80	0400	90	.00		.00	.00	1.00	.00	.63	1.63	.00	.00	.00	.00
43	80	0500	20	.00		.00	.00	.00	1.96	.00	1.96	.00	.00	.00	.00
43	80	0500	30	.06		.00	.00	.00	.00	.16	.16	.00	.00	.00	.00
43	80	0600	20	2.75-		.00	.00	.00	.00	.00	.00	.00	.00	.00	.00
43	80	0600	90	.55-		.00	.00	.00	.00	.00	.00	.00	.00	.00	.00
43	80	0700	90	4.13-		.00	.00	.00	.00	.00	.00	.00	.00	.00	.00
43	80	0800	10	12.99-		.00	.00	.00	.00	.00	.00	.00	.00	.00	.00
43	80	0900	10	.00		.00	1.76	.00	.00	.53	2.29	.00	.00	.00	.00
43	80	0900	90	.00		.00	.00	.00	13.97	1.15	15.12	.00	.00	.00	.00
43	80	1000	10	.00		.00	12.88	.00	.00	.08	12.96	.00	.00	.00	.00
43	80	1100	10	.00		.00	.00	.00	.00	.36	.36	.00	.00	.00	.00
43	80	1100	90	.00		.00	.00	6.64	.00	.00	6.64	.00	.00	.00	.00
						.00	37.09	8.71	15.93	3.69	65.42	.00	.00	.00	.11

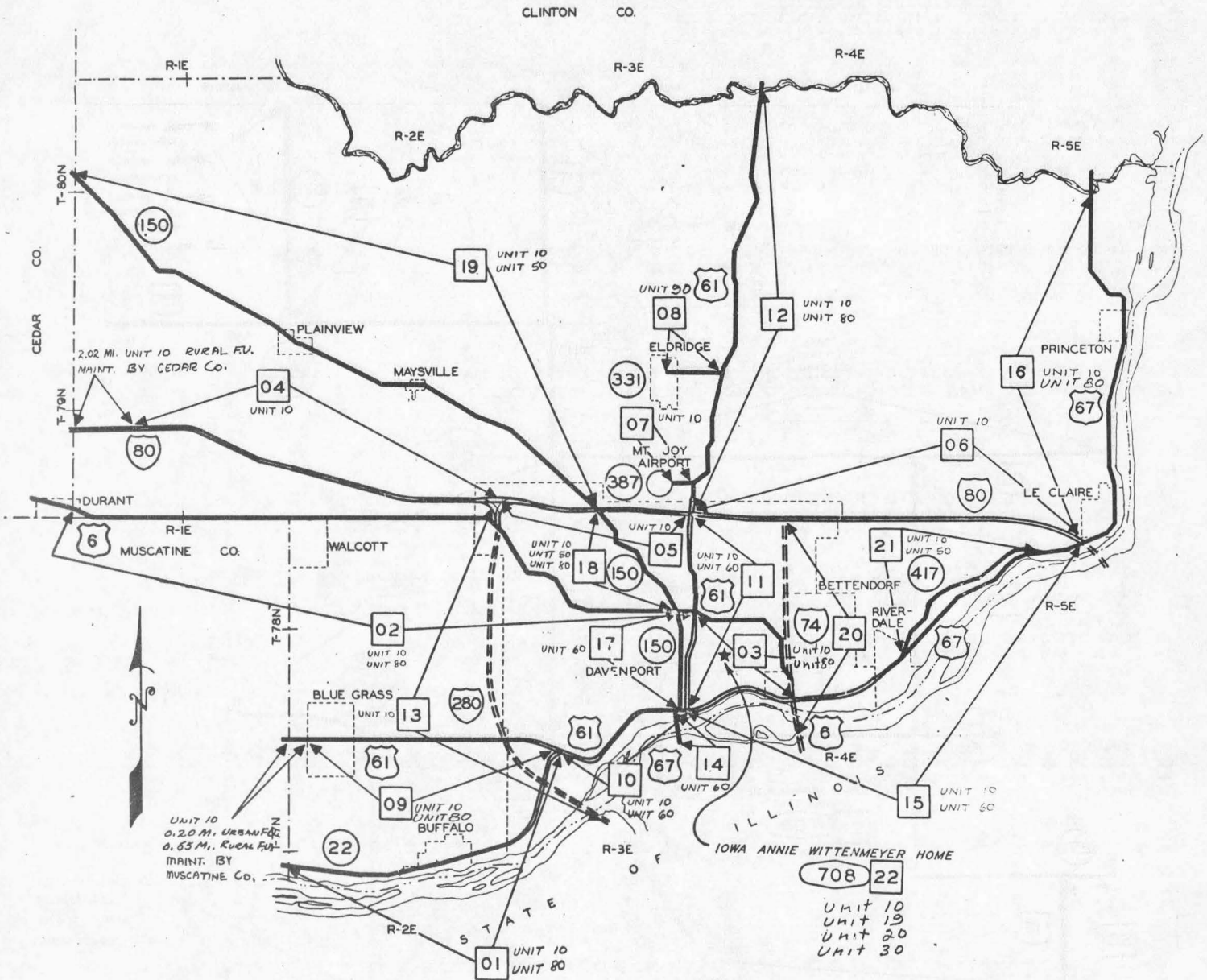
# SAC COUNTY



RES	CO	CTL SECT	UN IT	FOR UNIT	AGE	18	RURAL MILES 20	BY 22	WIDTH 24	URBAN MILES	TOTAL MILES	DIVIDED RURAL	URBAN	FRONTAGE ROADS	RAMPS X-OVER
33	81	0100	10	.00		.00	8.18	.00	.00	1.04	9.22	.00	.00	.00	.00
33	81	0100	80	.00		.00	.00	.00	.00	.00	.00	.00	.00	.00	.29
33	81	0200	10	.00		.00	.99	.00	.00	.00	.99	.00	.00	.00	.00
33	81	0300	10	.00		.00	.34	.00	.07	.00	.41	.00	.00	.00	.00
33	81	0300	80	.00		.00	.00	.00	11.33	.50	11.83	.00	.00	.00	.00
33	81	0400	10	.00		.00	.00	.00	.00	.11	.11	.00	.00	.00	.00
33	81	0400	50	.00		.00	.00	.00	.00	.12	.12	.00	.00	.00	.00
33	81	0400	80	.00		.00	.00	.00	.00	.12	.12	.00	.00	.00	.00
33	81	0400	80	.00		.00	.00	.00	11.99	2.78	14.77	.00	.00	.00	.00
33	81	0500	10	3.38		.13	.00	10.16	.41	.00	10.70	.00	.00	.00	.04
33	81	0600	80	.20-		1.05	.00	.00	.00	.50	1.55	.00	.00	.00	.14
33	81	0600	90	4.25-		.00	.00	.00	.00	.00	.00	.00	.00	.00	.00
33	81	0700	10	.00		2.58	.00	.00	.00	.48	3.06	.00	.00	.00	.16
33	81	0800	90	.00		.00	.00	.00	7.81	.00	7.81	.00	.00	.00	.22
33	81	0900	10	.00		.00	15.99	.00	.00	1.76	17.75	.00	.00	.00	.00
33	81	0900	80	.00		.00	.00	.00	2.50	.24	2.74	.00	.00	.00	.00
33	81	1000	80	.00		.00	.00	.00	7.92	.00	7.92	.00	.00	.00	.34
33	81	1100	10	.00		.00	.00	.00	.00	.00	.00	.00	.00	.00	.36
33	81	1100	80	.00		.00	.00	.00	6.17	.00	6.17	.00	.00	.00	.00
33	81	1200	20	.00		.00	.00	.00	.00	.00	.00	.00	.00	.00	2.40
						3.76	25.50	10.16	48.20	7.53	95.15	.00	.00	.00	3.95

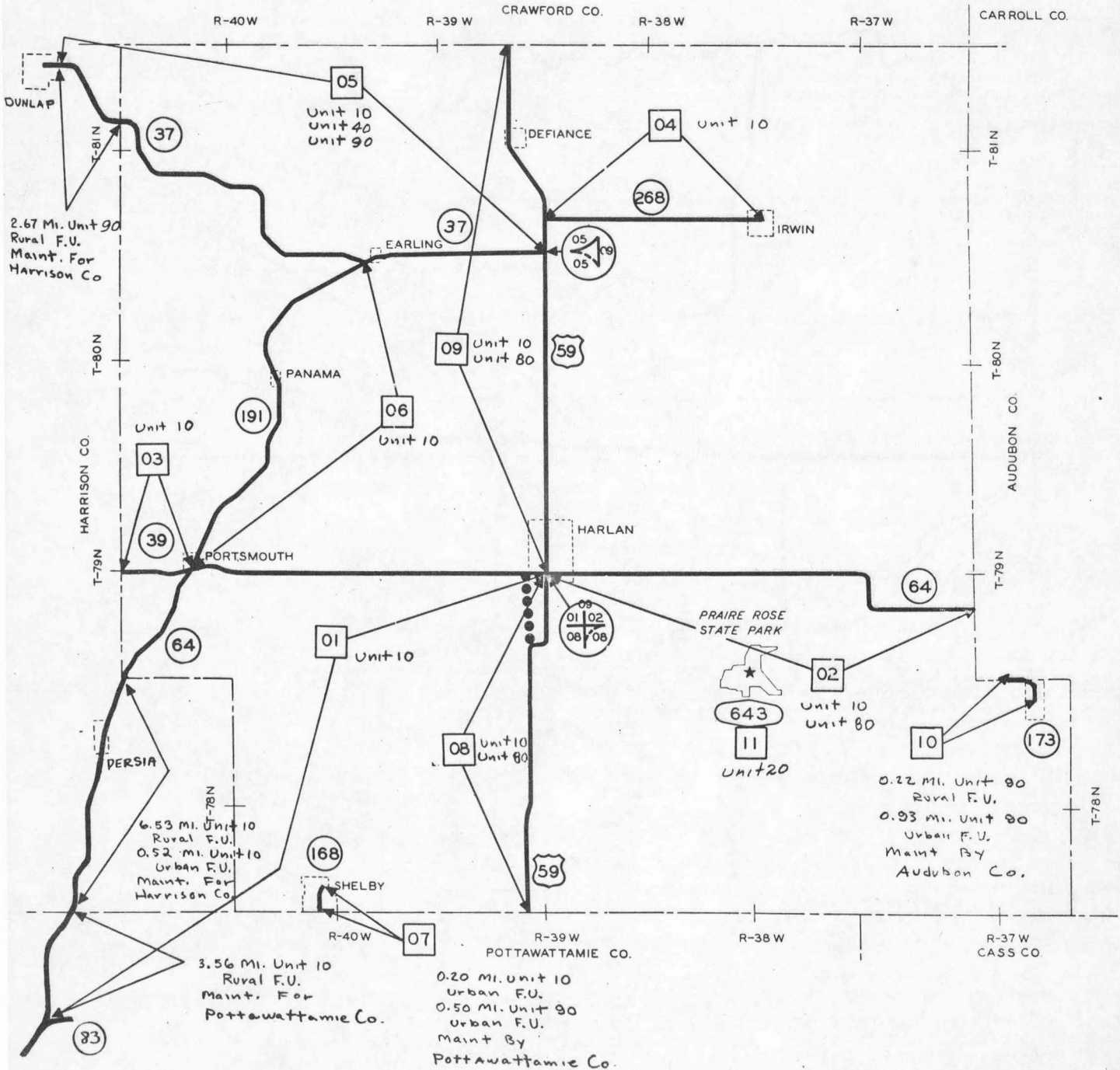


# SCOTT COUNTY



RES	CD	CTL SECT	UN IT	FOR UNIT	AGE	18	RURAL MILES	BY	WIDTH	24	URBAN MILES	TOTAL MILES	DIVIDED	FRONTAGE	RAMPS	
							20	22					RURAL	URBAN	ROADS	X-OVER
62	82	0100	10	.00		3.45	.00	.00	.08		4.62	8.15	.00	2.28	.00	.71
62	82	0100	80	.00		.64	.00	.00	.00		.66	1.30	.00	.94	.00	.00
62	82	0200	10	.00		.00	.00	.00	.00		3.55	3.55	.00	.15	.00	.00
62	82	0200	80	.00		.00	.00	.00	10.84		3.85	14.69	.00	.00	.00	.00
62	82	0300	10	.00		.00	.00	.00	.00		2.17	2.17	.00	2.42	.00	.00
62	82	0300	80	.00		.00	.00	.00	.00		2.35	2.35	.00	.00	.00	.00
62	82	0400	10	2.02-		.00	.00	.00	9.42		.50	9.92	9.42	.50	.00	.95
62	82	0500	10	.00		.00	.00	.00	.00		5.52	5.52	.00	5.52	.00	2.02
62	82	0600	10	.00		.00	.00	.00	6.93		4.00	10.93	6.93	4.00	.00	4.41
62	82	0700	10	.00		.00	.00	.00	.54		.00	.54	.00	.00	.00	.00
62	82	0800	40	.00		.00	.00	.00	1.01		.82	1.83	.00	.00	.00	.00
62	82	0900	10	.75-		.00	.00	.00	.00		1.16	1.16	.00	1.16	.00	.00
62	82	0900	80	.00		.00	.00	.00	4.28		1.45	5.73	.00	.00	.00	.00
62	82	1000	10	.00		.00	.00	.00	.00		2.59	2.59	.00	2.59	.00	.00
62	82	1000	60	.00		.00	.00	.00	.00		1.55	1.55	.00	.33	.00	.00
62	82	1100	10	.00		.00	.00	.00	.00		2.51	2.51	.00	.81	.00	.00
62	82	1100	60	.00		.00	.00	.00	.00		2.83	2.83	.00	.10	.00	.00
62	82	1200	10	.00		.00	.00	.00	10.20		.53	10.73	.00	.38	.00	.00
62	82	1200	80	.00		.00	.00	.00	2.08		.00	2.08	.00	.00	.00	.00
62	82	1300	10	.00		.00	.00	.00	.00		.50	.50	.00	1.41	.00	.91
62	82	1400	60	.00		.00	.00	.00	.00		.22	.22	.00	.00	.00	.00
62	82	1500	10	.00		.00	.00	.00	5.54		2.52	8.06	.41	.00	.00	.00
62	82	1500	60	.00		.00	.00	.00	.00		4.44	4.44	.00	.00	.00	.00
62	82	1600	10	.00		.00	.00	.00	.57		.00	.57	.57	.00	.00	.00
62	82	1600	80	.00		7.74	.00	.00	.08		2.85	10.67	.00	.00	.00	.00
62	82	1700	60	.00		.00	.00	.00	.00		2.76	2.76	.00	.00	.00	.00
62	82	1800	10	.00		.00	.00	.00	.00		.42	.42	.00	.19	.00	.00
62	82	1800	50	.00		.00	.00	.00	.00		1.39	1.39	.00	.00	.00	.00
62	82	1800	80	.00		.00	.00	.00	.00		1.86	1.86	.00	.25	.00	.00
62	82	1900	10	.00		12.13	.02	.00	.00		2.53	14.68	.00	.17	.00	.00
62	82	1900	80	.00		.00	.00	.00	2.32		.76	3.08	.00	.00	.00	.00
62	82	2100	10	.00		1.92	.54	.00	.00		.00	2.46	.00	.00	.00	.00
62	82	2100	50	.00		2.57	.00	.00	.00		.25	2.82	.00	.00	.00	.00
62	82	2200	10	.00		.00	.00	.00	.00		.00	.00	.00	.00	.00	.15
62	82	2200	19	.00		.00	.00	.00	.00		.00	.00	.00	.00	.00	.12
62	82	2200	20	.00		.00	.00	.00	.00		.00	.00	.00	.00	.00	.73
62	82	2200	30	.00		.00	.00	.00	.00		.00	.00	.00	.00	.00	.02
						28.45	.56	.00	53.89		61.16	144.06	17.33	23.20	.00	10.02

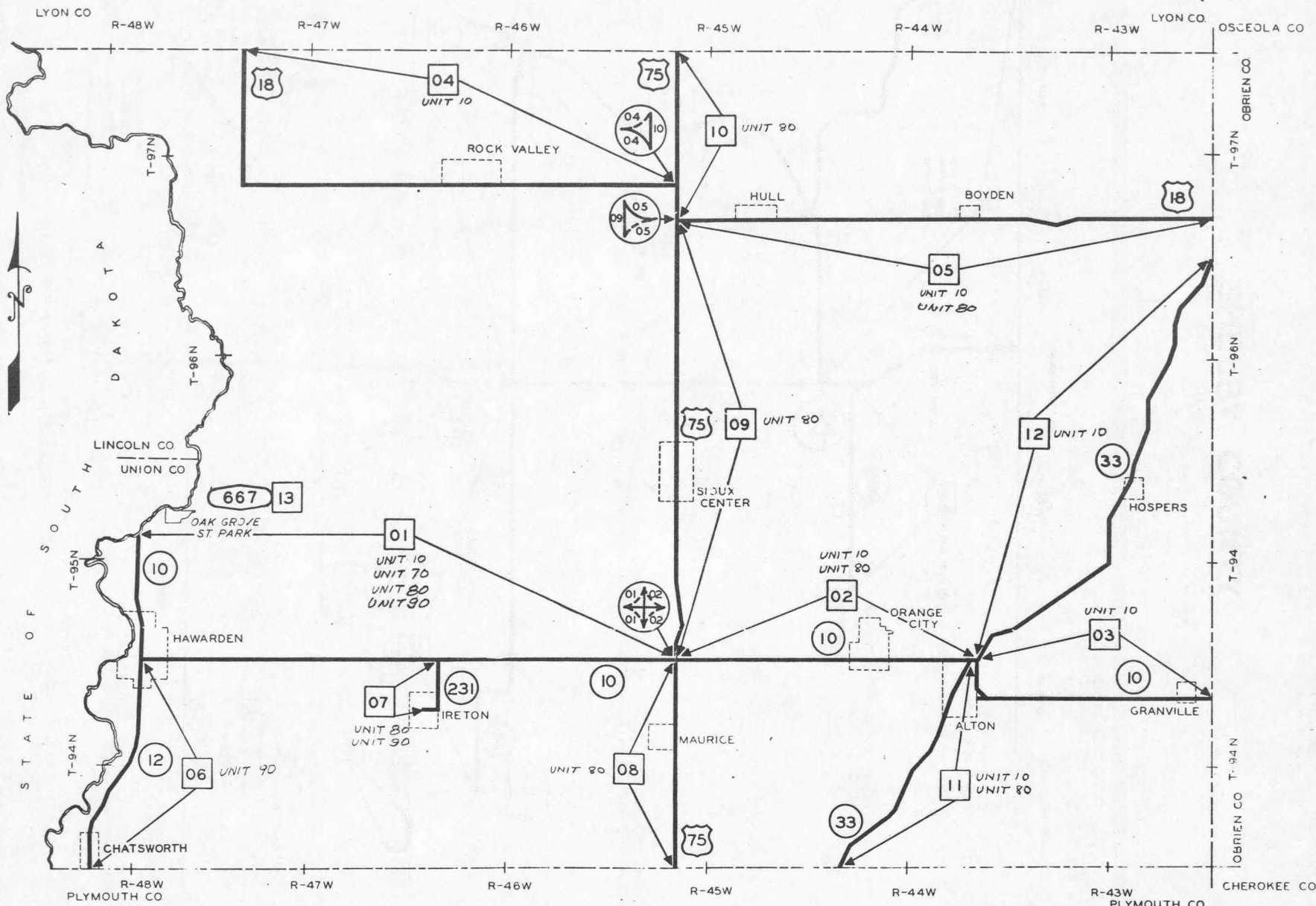
# SHELBY COUNTY



RES	CD	CTL SECT	UN IT	FOR UNIT	AGE	RURAL MILES BY WIDTH				URBAN MILES	TOTAL MILES	DIVIDED		FRONTAGE ROADS	RAMPS X-OVER
						18	20	22	24			RURAL	URBAN		
44	83	0100	10	10.61		.00	9.33	13.73	.00	1.33	24.39	.00	.00	.00	.00
44	83	0200	10	.00		.92	.00	.00	.00	.80	1.72	.00	.00	.00	.56
44	83	0200	80	.00	11	.09	.00	.00	.00	.00	11.09	.00	.00	.00	.00
44	83	0300	10	.00		.00	1.78	.00	.00	.25	2.03	.00	.00	.00	.00
44	83	0400	10	.00		.00	5.73	.00	.00	.56	6.29	.00	.00	.00	.00
44	83	0500	10	.00		.00	.00	.03	.00	.43	.46	.00	.00	.00	.00
44	83	0500	40	.00		.00	.00	.00	4.41	.13	4.54	.00	.00	.00	.12
44	83	0500	90	2.67		.00	.00	.00	.00	.00	12.23	.00	.00	.00	.00
44	83	0600	10	.00		.00	.00	10.20	.00	1.04	11.24	.00	.00	.00	.00
44	83	0700	10	.20-		.00	.00	.00	.00	.00	.00	.00	.00	.00	.00
44	83	0700	90	.50-		.00	.00	.00	.00	.00	.00	.00	.00	.00	.00
44	83	0800	10	.00		6.49	.05	.00	.27	.00	6.81	.00	.00	.00	.00
44	83	0800	80	.00		3.04	.00	.00	.00	.20	3.24	.00	.00	.00	.00
44	83	0900	10	.00		2.92	.00	.00	.00	.61	3.53	.00	.00	.00	.00
44	83	0900	80	.00		10.47	.00	.00	.00	1.45	11.92	.00	.00	.00	.00
44	83	1000	90	1.15-		.00	.00	.00	.00	.00	.00	.00	.00	.00	.00
44	83	1100	20	.00		.00	.00	.00	.00	.00	.00	.00	.00	.00	1.39
						34.93	16.89	36.19	4.68	6.80	99.49	.00	.00	.00	2.07



# SIOUX COUNTY

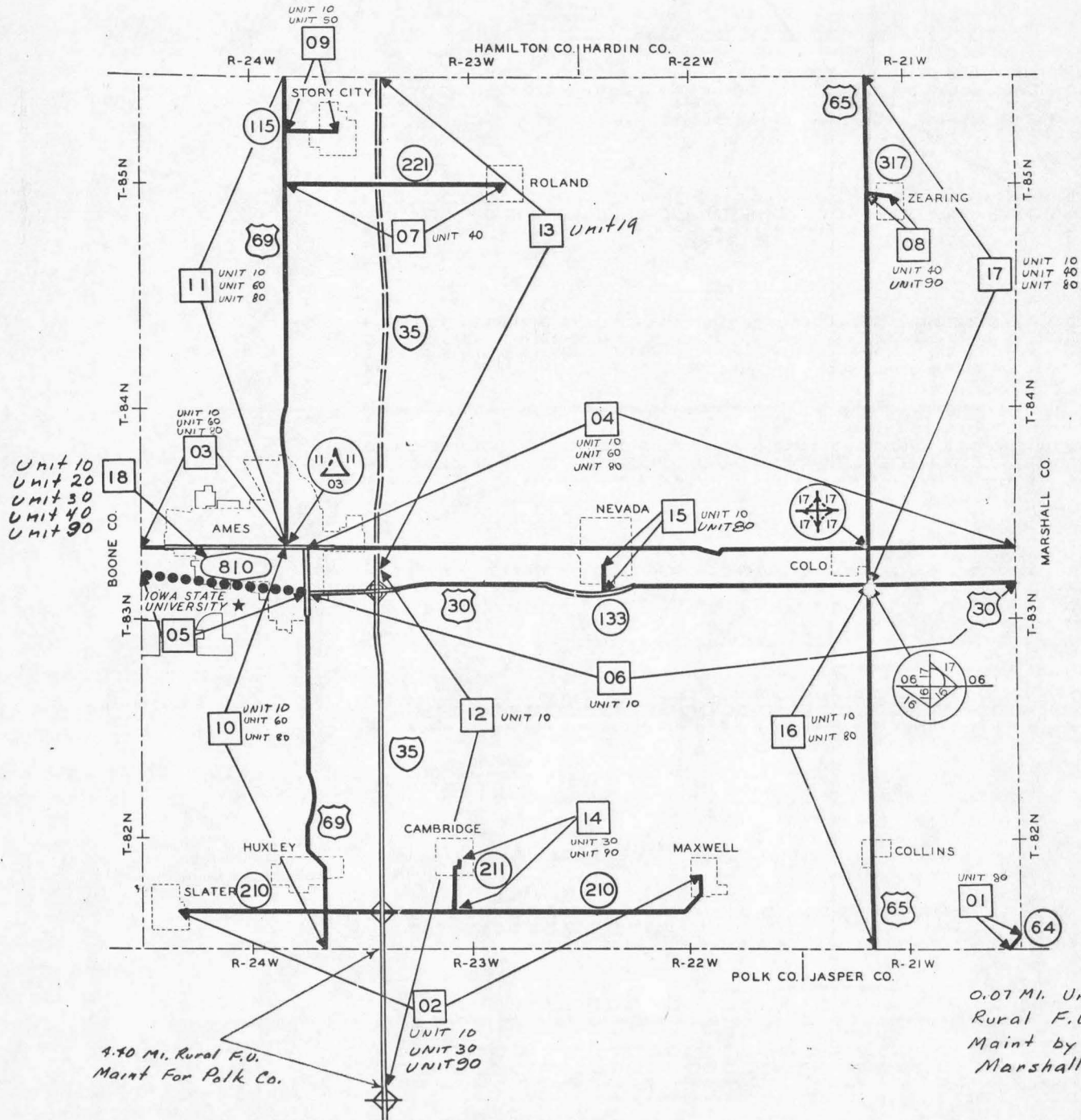


7-1-66

84

RES	CD	CTL SECT	UN IT	FOR UNIT	AGE	RURAL MILES BY WIDTH				URBAN MILES	TOTAL MILES	DIVIDED		FRONTAGE ROADS	RAMPS X-OVER
						18	20	22	24			RURAL	URBAN		
34	84	0100	10	.00	.00	.00	14.84	.00	.10	.25	15.19	.00	.00	.00	.22
34	84	0100	70	.00	.00	.00	.00	.00	.05	.00	.05	.00	.00	.00	.00
34	84	0100	80	.00	.00	.00	.00	.00	.00	.64	.64	.00	.00	.00	.00
34	84	0100	90	.00	.00	.00	.00	2.30	.00	1.50	3.80	.00	.00	.00	.00
34	84	0200	10	.00	.00	.00	5.86	.00	.23	.62	6.71	.00	.00	.00	.22
34	84	0200	80	.00	.00	.00	.00	.00	1.81	.52	2.33	.00	.00	.00	.00
34	84	0300	10	.00	.00	.00	.00	7.34	.04	.50	7.88	.00	.00	.00	.00
34	84	0400	10	.00	.00	.00	6.01	10.95	.00	.00	16.96	.00	.00	.00	.15
34	84	0500	10	.00	.00	.00	.14	.00	.00	.00	.14	.00	.00	.00	.14
34	84	0500	80	.00	.00	.00	.00	.00	15.81	.00	15.81	.00	.00	.00	.00
34	84	0600	90	.00	.00	.00	.00	4.64	.00	1.77	6.41	.00	.00	.00	.00
34	84	0700	80	.00	.00	.00	.00	.00	.00	.08	.08	.00	.00	.00	.00
34	84	0700	90	.00	.00	.00	.00	.00	1.54	.21	1.75	.00	.00	.00	.00
34	84	0800	80	.00	.00	.00	.00	.00	6.07	.00	6.07	.00	.00	.00	.00
34	84	0900	80	.00	.00	.00	.00	.00	11.40	1.76	13.16	.00	.00	.00	.00
34	84	1000	80	.00	.00	.00	.00	.00	4.84	.00	4.84	.00	.00	.00	.00
34	84	1100	10	.00	.00	.00	.00	.00	.38	.89	1.27	.00	.00	.00	.00
34	84	1100	80	.00	.00	.00	.00	.00	5.26	.74	6.00	.00	.00	.00	.00
34	84	1200	10	.00	.00	.00	.00	.00	14.18	.53	14.71	.00	.00	.00	.00
					.00	.00	26.85	25.23	61.71	10.01	123.80	.00	.00	.00	.73

# STORY COUNTY



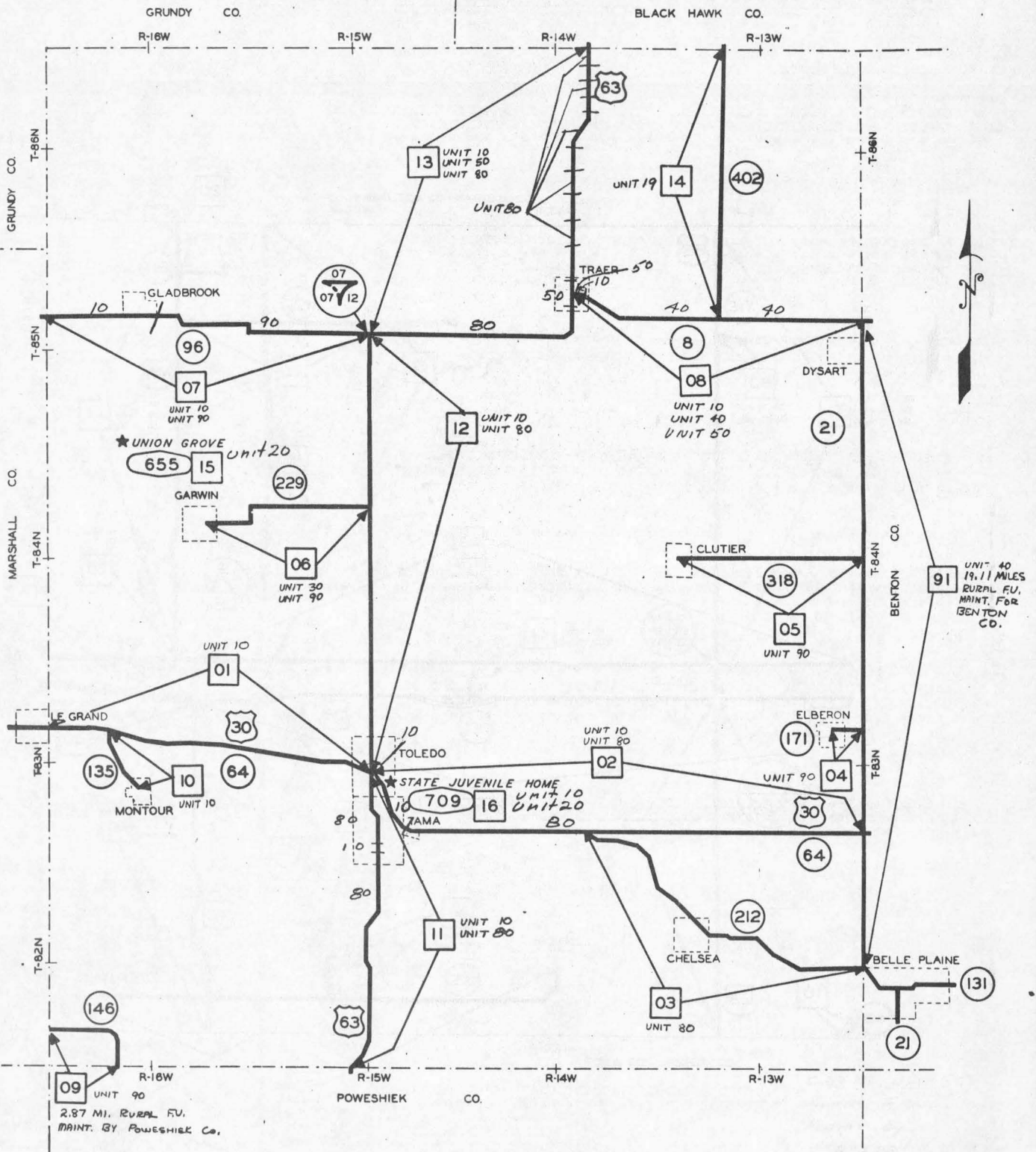
4.70 Mi. Rural F.U.  
Maint For Polk Co.

0.07 Mi. Unit 80  
Rural F.U.  
Maint by  
Marshall Co.

RES	CO	CTL SECT	UN IT	FOR UNIT	AGE	RURAL MILES BY WIDTH				URBAN MILES	TOTAL MILES	DIVIDED		FRONTAGE ROADS	RAMPS X-OVER
						18	20	22	24			RURAL	URBAN		
11	85	0100	80	.07-		.00	.00	.00	.00	.00	.00	.00	.00	.00	
11	85	0200	10	.00		.00	.00	.00	.51	.00	.51	.00	.00	.00	
11	85	0200	30	.00		.00	.00	.00	.00	.59	.59	.00	.00	.00	
11	85	0200	90	.00		.00	.00	13.78	.00	.86	14.64	.00	.00	.00	
11	85	0300	10	.00		.00	.00	.00	.08	.00	.08	.00	.00	.00	
11	85	0300	60	.00		.00	.00	.00	.00	3.32	3.32	.00	.00	.00	
11	85	0300	80	.00		.00	.00	.00	.66	.00	.66	.00	.00	.00	
11	85	0400	10	.00	3.22	.00	.00	.00	.90	.49	4.61	.00	.00	.00	
11	85	0400	60	.00	.00	.00	.00	.00	.00	1.60	1.60	.00	.00	.00	
11	85	0400	80	.00	6.97	.00	.00	.00	5.45	.94	13.36	.00	.00	.00	
11	85	0500	19	.00	.00	.00	.00	.00	.00	.00	.00	.00	.00	.43	
11	85	0600	10	.00	.00	.00	.00	.00	19.04	.49	19.53	2.27	.49	1.11	
11	85	0700	40	.00	.00	.00	.00	.00	5.58	.78	6.36	.00	.00	.00	
11	85	0800	40	.00	.00	.00	.00	.00	.00	.45	.45	.00	.00	.00	
11	85	0800	90	.00	.00	.00	.00	.00	.26	.00	.26	.00	.00	.00	
11	85	0900	10	.00	.96	.00	.00	.00	.00	.04	1.00	.00	.00	.00	
11	85	0900	50	.00	.00	.00	.00	.00	.00	.34	.34	.00	.00	.00	
11	85	1000	10	.00	.00	.00	.00	.00	.00	.03	.03	.00	.00	.81	
11	85	1000	60	.00	.00	.00	.00	.00	.00	2.29	2.29	.00	.00	.00	
11	85	1000	80	.00	.00	.00	.00	.00	8.73	.65	9.38	.00	.00	.00	
11	85	1100	10	.00	.00	.00	.00	.00	4.26	.00	4.26	.00	.00	.05	
11	85	1100	60	.00	.00	.00	.00	.00	.00	2.74	2.74	.00	.00	.00	
11	85	1100	80	.00	.00	.00	.00	.00	5.92	.00	5.92	.00	.00	.00	
11	85	1200	10	4.40	.00	.00	.00	.00	14.43	.00	14.43	14.43	.00	2.46	
11	85	1400	30	.00	.00	.00	.00	.00	.00	.44	.44	.00	.00	.00	
11	85	1400	90	.00	.00	.00	1.00	.00	.00	.13	1.13	.00	.00	.00	
11	85	1500	10	.00	.00	.04	.00	.00	.14	.62	.80	.00	.00	.05	
11	85	1500	80	.00	.00	.00	.00	.00	.00	.17	.17	.00	.00	.00	
11	85	1600	10	.00	.00	.00	.00	.00	.19	.00	.19	.00	.00	.00	
11	85	1600	80	.00	.00	9.05	.00	.00	.00	.75	9.80	.00	.00	.00	
11	85	1700	10	.00	.00	.03	.00	.00	.18	.00	.21	.00	.00	.00	
11	85	1700	40	.00	.00	.00	.00	.00	.00	.00	.00	.00	.00	.36	
11	85	1700	80	.00	.00	.99	.00	.00	12.68	.00	13.67	.00	.00	.58	
11	85	1800	10	.00	.00	.00	.00	.00	.00	.00	.00	.00	.00	3.66	
11	85	1800	20	.00	.00	.00	.00	.00	.00	.00	.00	.00	.00	6.32	
11	85	1800	30	.00	.00	.00	.00	.00	.00	.00	.00	.00	.00	5.63	
11	85	1800	40	.00	.00	.00	.00	.00	.00	.00	.00	.00	.00	1.26	
11	85	1800	90	.00	.00	.00	.00	.00	.00	.00	.00	.00	.00	1.90	
						11.15	10.11	14.78	79.01	17.72	132.77	16.70	3.12	.00	24.62



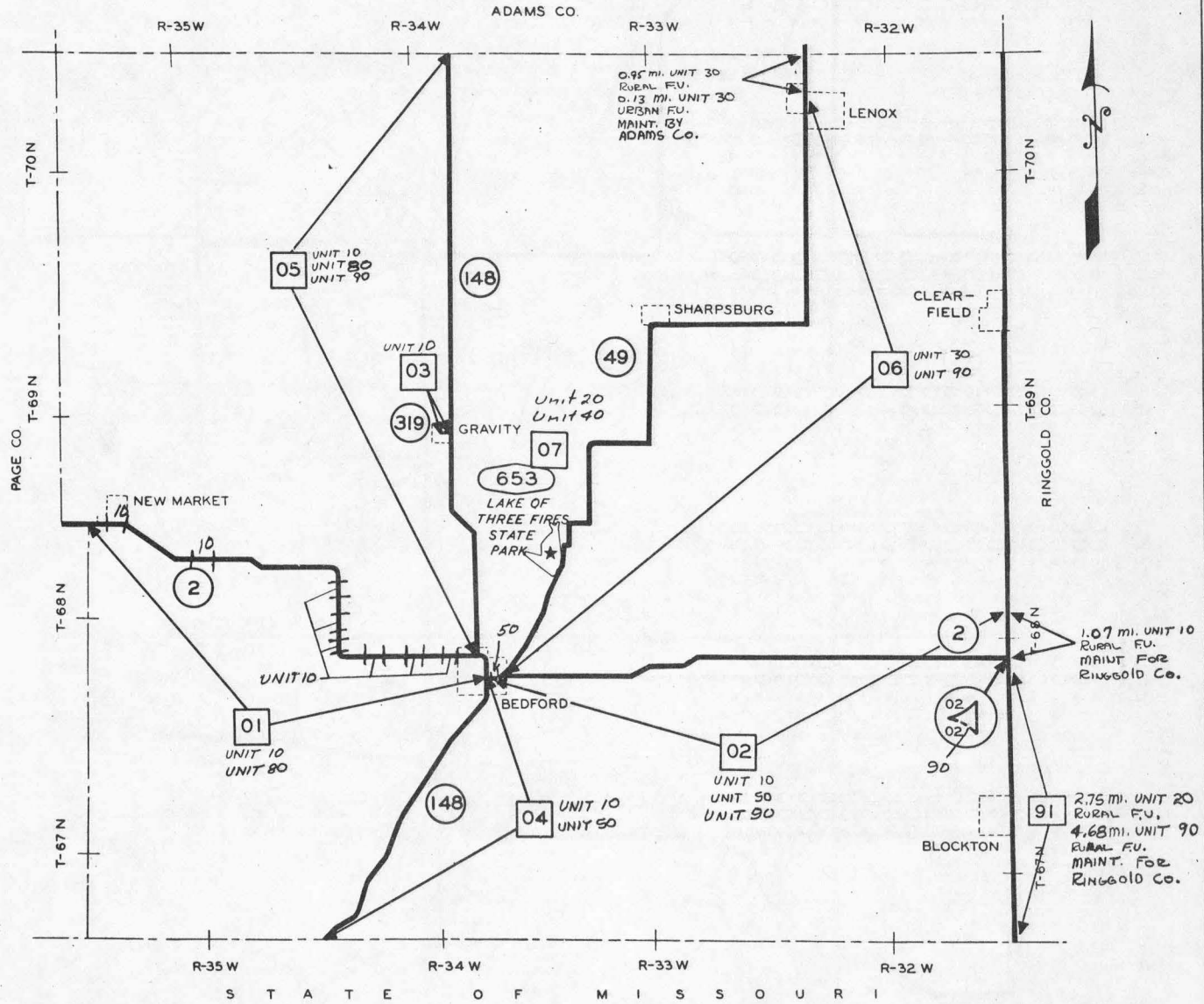
# TAMA COUNTY



09 UNIT 90  
2.87 MI. RURAL FU.  
MAINT. BY POWESHIEK Co.

RES	CD	CTL SECT	UN IT	FOR UNIT	AGE	18	RURAL MILES 20	BY WIDTH 22	24	URBAN MILES	TOTAL MILES	DIVIDED RURAL	URBAN	FRONTAGE ROADS	RAMPS X-OVER
14	86	0100	10	.00		.00	.00	.00	9.10	.60	9.70	.00	.00	.00	.00
14	86	0200	10	.00		.00	.00	.00	.20	1.87	2.07	.00	.00	.00	.00
14	86	0200	80	.00		.00	.00	.00	13.46	.00	13.46	.00	.00	.00	.00
14	86	0300	80	.00		9.26	.00	.00	.00	.72	9.98	.00	.00	.00	.00
14	86	0400	90	.00		.00	.00	.46	.04	.56	1.06	.00	.00	.00	.00
14	86	0500	90	.00		.00	.00	4.91	.09	.51	5.51	.00	.00	.00	.00
14	86	0600	30	.00		.00	.00	.00	.00	.09	.09	.00	.00	.00	.00
14	86	0600	90	.00		.00	.00	4.92	.00	.39	5.31	.00	.00	.00	.00
14	86	0700	10	.00		.00	.00	3.03	.00	.00	3.03	.00	.00	.00	.00
14	86	0700	30	.00		.00	.00	.13	.00	.00	.13	.00	.00	.00	.13
14	86	0700	90	.00		.00	.00	.00	6.59	.00	6.59	.00	.00	.00	.00
14	86	0800	10	.00		.00	.00	.00	.00	.40	.40	.00	.00	.00	.00
14	86	0800	30	.00		.00	.00	.00	.00	.00	.00	.00	.00	.00	.06
14	86	0800	40	.00		.00	.00	.00	8.28	.06	8.34	.00	.00	.00	.00
14	86	0800	50	.00		.00	.00	.00	.00	.05	.05	.00	.00	.00	.00
14	86	0900	90	2.87-		.00	.00	.00	.00	.00	.00	.00	.00	.00	.00
14	86	1000	10	.00		.00	.00	1.49	.03	.44	1.96	.00	.00	.00	.00
14	86	1100	10	.00		.00	.00	.00	.00	.29	.29	.00	.00	.00	.00
14	86	1100	80	.00		6.28	.00	.00	.00	2.54	8.82	.00	.00	.00	.00
14	86	1200	10	.00		.00	.00	.00	.00	.07	.07	.00	.00	.00	.00
14	86	1200	80	.00		11.83	.00	.00	.00	1.08	12.91	.00	.00	.00	.00
14	86	1300	10	.00		1.99	.00	.00	.65	.18	2.82	.00	.00	.00	.00
14	86	1300	50	.00		.00	.00	.00	.00	.23	.23	.00	.00	.00	.00
14	86	1300	80	.00		10.78	.00	.00	.00	.58	11.36	.00	.00	.00	.00
14	86	1400	19	.00		.00	.00	.00	.00	.00	.00	.00	.00	.00	8.02
14	86	1500	20	.00		.00	.00	.00	.00	.00	.00	.00	.00	.00	.67
14	86	1600	10	.00		.00	.00	.00	.00	.00	.00	.00	.00	.00	.02
14	86	1600	20	.00		.00	.00	.00	.00	.00	.00	.00	.00	.00	.37
14	86	9100	30	.64		.00	.00	.00	.64	.00	.64	.00	.00	.00	.00
14	86	9100	40	18.47		.00	.00	.00	18.47	.00	18.47	.00	.00	.00	.00
						40.14	.00	14.94	57.55	10.66	123.29	.00	.00	.00	9.27

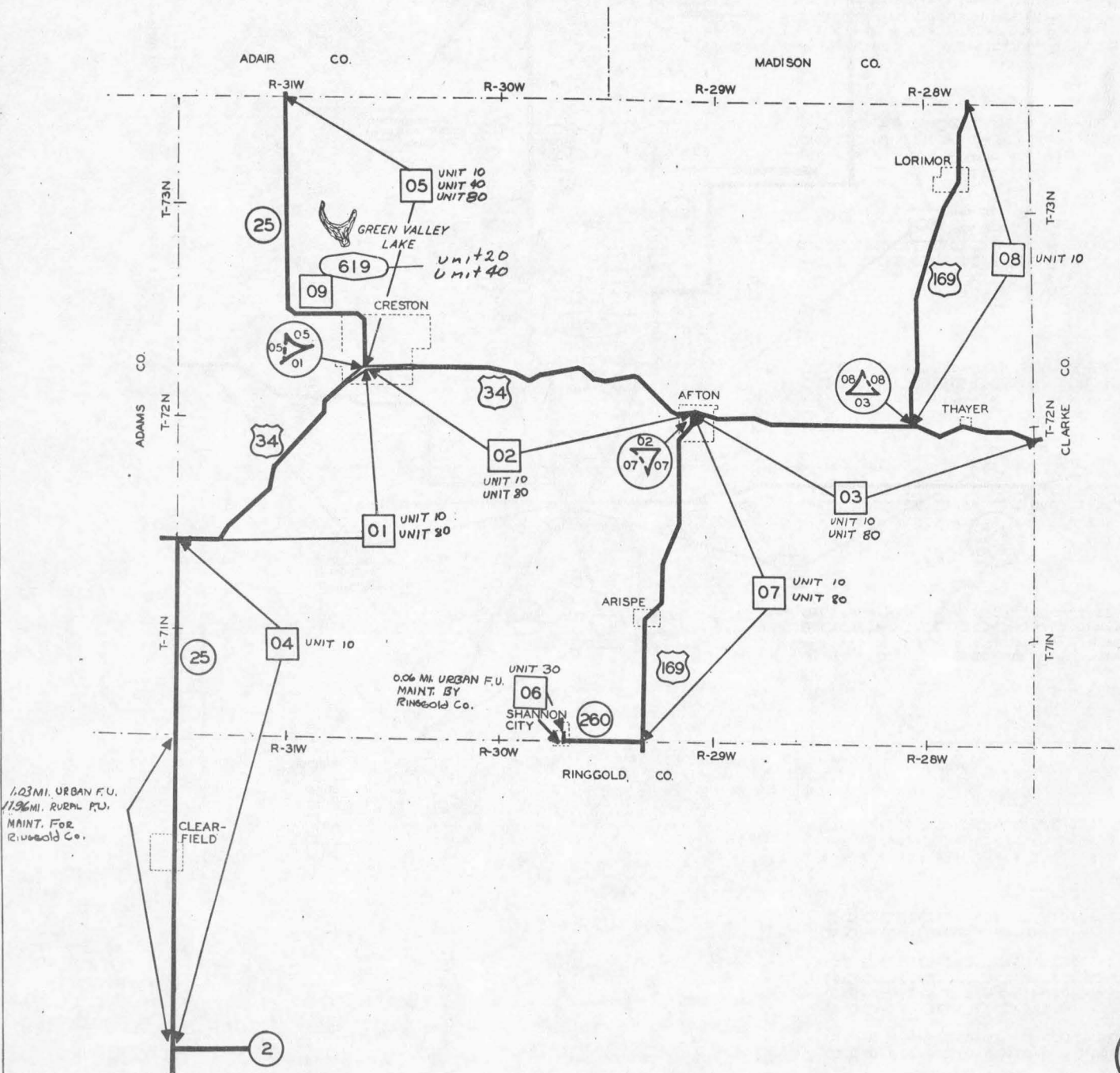
# TAYLOR COUNTY



RES	CO	CTL SECT	UN IT	FOR UNIT	AGE	18	RURAL MILES 20	BY 22	WIDTH 24	URBAN MILES	TOTAL MILES	DIVIDED RURAL	URBAN	FRONTAGE ROADS	RAMPS X-OVER
42	87	0100	10	.00		2.72	.00	.00	.00	.83	3.55	.00	.00	.00	.00
42	87	0100	80	.00		9.13	.00	.00	.00	.43	9.56	.00	.00	.00	.00
42	87	0200	10	1.07		13.95	.00	.00	.00	.38	14.33	.00	.00	.00	.00
42	87	0200	50	.00		.00	.00	.00	.00	.15	.15	.00	.00	.00	.00
42	87	0200	90	.00		.00	.00	.00	.00	.00	.00	.00	.00	.00	.10
42	87	0300	10	.00		.00	.07	.00	.00	.43	.50	.00	.00	.00	.00
42	87	0400	10	.00		.00	7.46	.00	.06	.33	7.85	.00	.00	.00	.00
42	87	0400	50	.00		.00	.00	.00	.00	.13	.13	.00	.00	.00	.00
42	87	0500	10	.00		.00	.00	.00	.00	.25	.25	.00	.00	.00	.00
42	87	0500	80	.00		.00	.00	.00	.32	.00	.32	.00	.00	.00	.00
42	87	0500	90	.00		.00	.00	.00	15.15	.00	15.15	.00	.00	.00	.00
42	87	0600	30	1.08-		.00	.00	.00	.00	.00	.00	.00	.00	.00	.00
42	87	0600	90	.00		.00	.00	20.57	.14	.53	21.24	.00	.00	.00	.00
42	87	0700	20	.00		.00	.00	.00	.00	.00	.00	.00	.00	.00	.69
42	87	0700	40	.00		.00	.00	.00	.00	.00	.00	.00	.00	.00	1.20
42	87	9100	20	2.75		.00	.00	2.75	.00	.00	2.75	.00	.00	.00	.00
42	87	9100	90	4.68		.00	.00	4.68	.00	.00	4.68	.00	.00	.00	.00
						25.80	7.53	28.00	15.67	3.46	80.46	.00	.00	.00	1.99



# UNION COUNTY



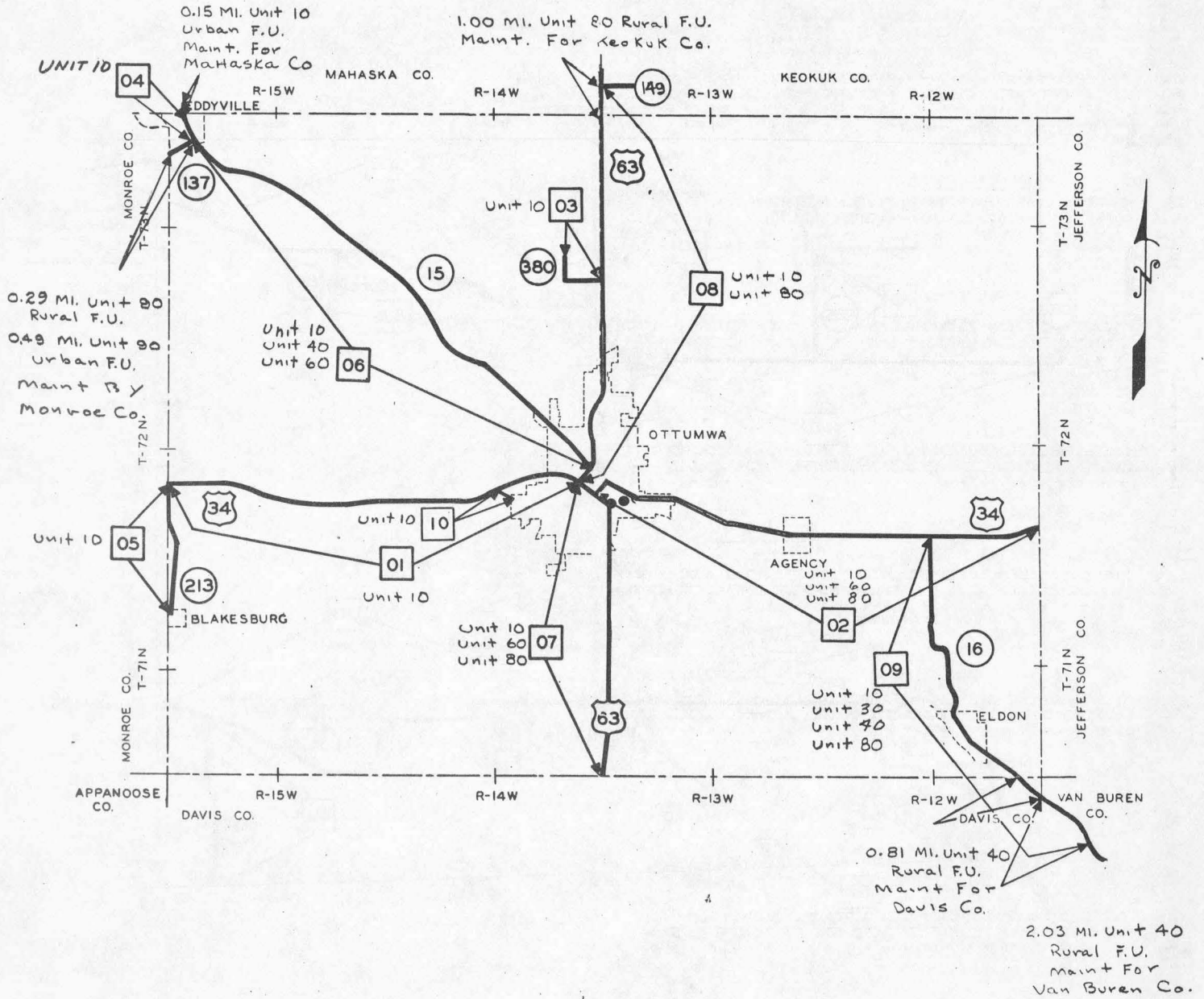
RES	CO	CTL SECT	UNIT	FOR UNIT	AGE	18	RURAL MILES 20	BY 22	WIDTH 24	URBAN MILES	TOTAL MILES	DIVIDED RURAL	URBAN	FRONTAGE ROADS	RAMPS X-OVER
43	88	0100	10	.00		.00	.00	.00	.00	.80	.80	.00	.09	.00	.00
43	88	0100	80	.00		.11	.00	.00	6.73	.00	6.84	.00	.00	.00	.00
43	88	0200	10	.00		.00	.00	.00	.00	.71	.71	.00	.00	.00	.00
43	88	0200	80	.00		.00	.00	.00	8.11	.99	9.10	.00	.00	.00	.00
43	88	0300	10	.00		3.20	.00	.00	.00	.38	3.58	.00	.00	.00	.00
43	88	0300	80	.00		5.70	.00	.00	.00	.66	6.36	.00	.00	.00	.00
43	88	0400	10	12.99		.00	.00	.00	17.44	1.03	18.47	.00	.00	.00	.00
43	88	0500	10	.00		.00	.03	.00	.00	1.48	1.51	.00	.00	.00	.12
43	88	0500	40	.00		.00	.00	.00	7.90	.00	7.90	.00	.00	.00	.00
43	88	0500	80	.00		.00	.00	.00	.00	.27	.27	.00	.00	.00	.00
43	88	0600	30	.06-		.00	.00	.00	.00	.00	.00	.00	.00	.00	.00
43	88	0700	10	.00		.00	.00	.00	.00	.33	.33	.00	.00	.00	.06
43	88	0700	80	.00		8.16	.00	.00	.00	1.25	9.41	.00	.00	.00	.00
43	88	0800	10	.00		8.81	.00	.00	.00	.60	9.41	.00	.00	.00	.17
43	88	0900	20	.00		.00	.00	.00	.00	.00	.00	.00	.00	.00	.17
43	88	0900	40	.00		.00	.00	.00	.00	.00	.00	.00	.00	.00	1.03
						25.98	.03	.00	40.18	8.50	74.69	.00	.09	.00	1.55



RES	CD	CTL SECT	UN IT	FOR UNIT	AGE	RURAL MILES BY WIDTH				URBAN MILES	TOTAL MILES	DIVIDED		FRONTAGE ROADS	RAMPS X-OVER
						18	20	22	24			RURAL	URBAN		
51	89	0100	10	.00		11.62	.00	.00	.00	2.34	13.96	.00	.00	.00	.00
51	89	0200	10	.00		.14	.00	.00	.15	.08	.37	.00	.00	.00	.00
51	89	0200	80	.00		.00	.00	.00	13.03	.94	13.97	.00	.00	.00	.00
51	89	0300	10	.00		.00	.00	.00	11.43	.00	11.43	.00	.00	.00	.00
51	89	0300	40	2.03-		.00	.00	.00	.00	.00	.00	.00	.00	.00	.00
51	89	0400	10	.54		.00	.00	11.54	.19	.00	11.73	.00	.00	.00	.00
51	89	0500	90	.00		.00	.00	4.22	.00	.56	4.78	.00	.00	.00	.00
51	89	0600	10	.00		.00	.00	.00	1.79	.00	1.79	.00	.00	.00	.00
51	89	0700	10	.00		.00	5.04	.00	1.75	1.36	8.15	.00	.00	.00	.00
51	89	0700	80	.00		.00	.00	.00	2.05	.23	2.28	.00	.00	.00	.00
51	89	0800	10	.00		.00	5.61	.00	.12	1.13	6.86	.00	.00	.00	.00
51	89	0900	10	.00		.00	.00	.00	2.51	.50	3.01	.00	.00	.00	.00
51	89	1000	10	.00		1.12	.00	.00	.35	.04	1.51	.00	.00	.00	.10
51	89	1000	30	.00		.00	.00	.00	.00	.07	.07	.00	.00	.00	.00
51	89	1100	90	.00		.00	.00	2.15	.07	.00	2.22	.00	.00	.00	.00
51	89	1200	20	.00		.00	.00	.00	.00	.00	.00	.00	.00	.00	3.40
						12.88	10.65	17.91	33.44	7.25	82.13	.00	.00	.00	3.50


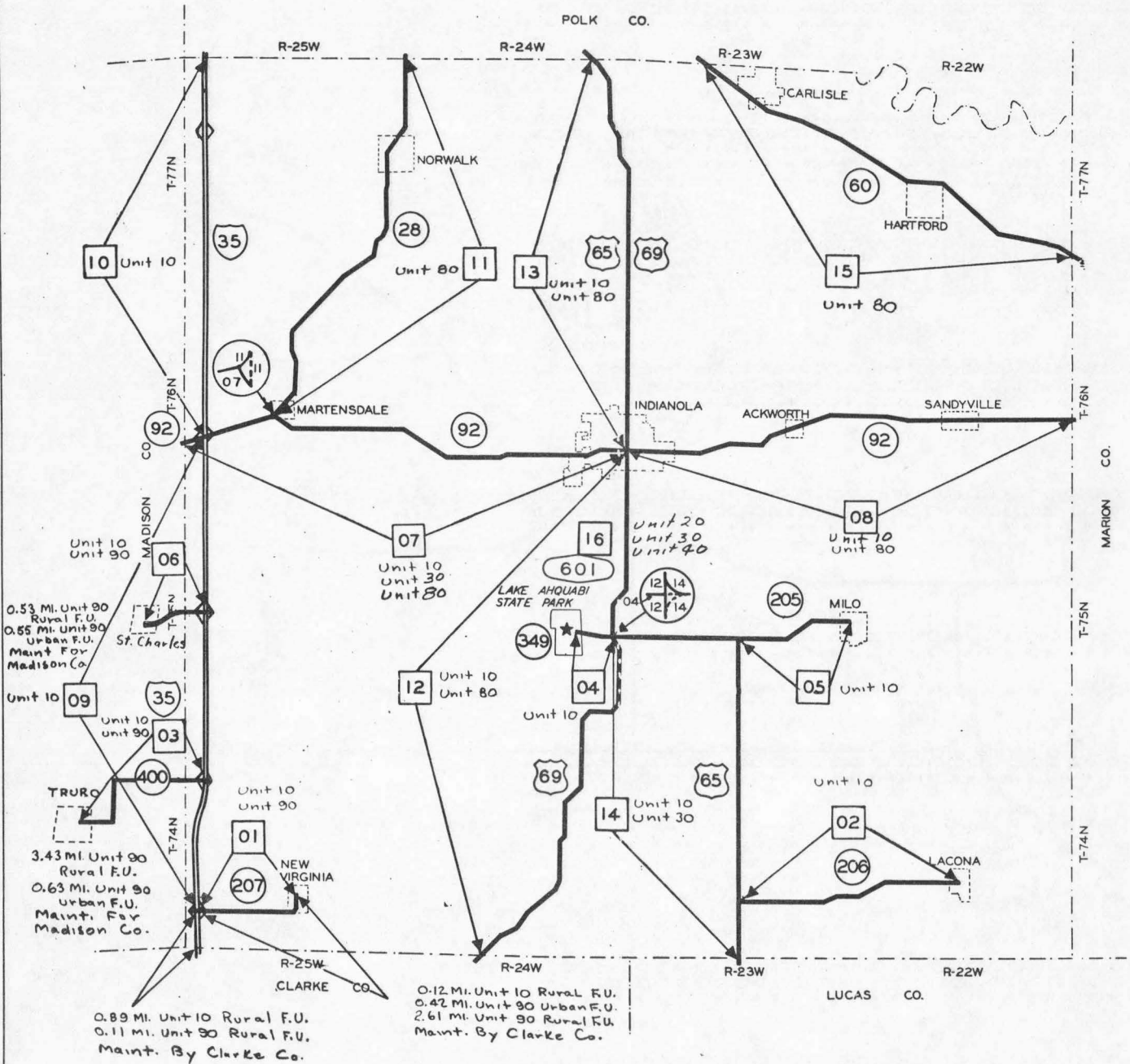


# WAPELLO COUNTY



RES	CD	CTL SECT	UN IT	FOR UNIT	AGE	RURAL MILES BY WIDTH				URBAN MILES	TOTAL MILES	DIVIDED		FRONTAGE ROADS	RAMPS X-OVER
						18	20	22	24			RURAL	URBAN		
52	90	0100	10	.00		.13	.00	.00	10.63	.86	11.62	.18	.86	.00	.00
52	90	0200	10	.00		.00	.00	.00	3.30	1.78	5.08	3.30	.68	.00	.00
52	90	0200	60	.00		.00	.00	.00	.00	1.33	1.33	.00	.00	.00	.00
52	90	0200	80	.00		.00	.00	.00	6.33	.00	6.33	.00	.00	.00	.00
52	90	0300	10	.00		.00	1.30	.00	.00	.00	1.30	.00	.00	.00	.00
52	90	0400	10	.15		.00	.00	.00	.00	.71	.71	.00	.00	.00	.00
52	90	0400	90	.78-		.00	.00	.00	.00	.00	.00	.00	.00	.00	.00
52	90	0500	10	.00		.00	.00	.00	3.51	.21	3.72	.00	.00	.00	.00
52	90	0600	10	.00		.00	.00	.00	.00	.05	.05	.00	.00	.00	.00
52	90	0600	40	.00		.00	.00	.00	12.67	.13	12.80	.00	.00	.00	.00
52	90	0600	60	.00		.00	.00	.00	.00	1.81	1.81	.00	.00	.00	.00
52	90	0700	10	.00		1.51	.00	.00	4.35	1.17	7.03	.00	.45	.00	.00
52	90	0700	50	.00		.00	.00	.00	.00	1.13	1.13	.00	.00	.00	.00
52	90	0700	80	.00		.00	.00	.00	.37	.00	.37	.00	.00	.00	.00
52	90	0701	10	.00		2.70	.00	.00	.16	.00	2.86	.00	.00	.00	.00
52	90	0702	10	.00		.30	.00	.00	.00	.00	.30	.00	.00	.00	.00
52	90	0702	20	.00		.00	.06	.00	.00	.00	.06	.00	.00	.00	.00
52	90	0800	10	.00		.00	.00	.00	1.37	3.62	4.99	.73	3.47	.00	.33
52	90	0800	80	1.00		.00	.00	.00	6.45	.00	6.45	.64	.00	.00	.00
52	90	0900	10	.00		5.11	.00	.00	.00	.42	5.53	.00	.00	.00	.00
52	90	0900	20	.00		.00	.00	.00	.00	.03	.03	.00	.00	.00	.00
52	90	0900	30	.00		.00	.00	.00	.00	.70	.70	.00	.00	.00	.00
52	90	0900	40	2.84		.00	.00	.00	3.87	.00	3.87	.00	.00	.00	.00
52	90	0900	80	.00		.00	.00	.00	.11	.54	.65	.00	.00	.00	.00
52	90	1000	10	.00		.61	.00	.16	.00	.00	.77	.00	.00	.00	.00
						10.36	1.36	.16	53.12	14.49	79.49	4.85	5.46	.00	.33

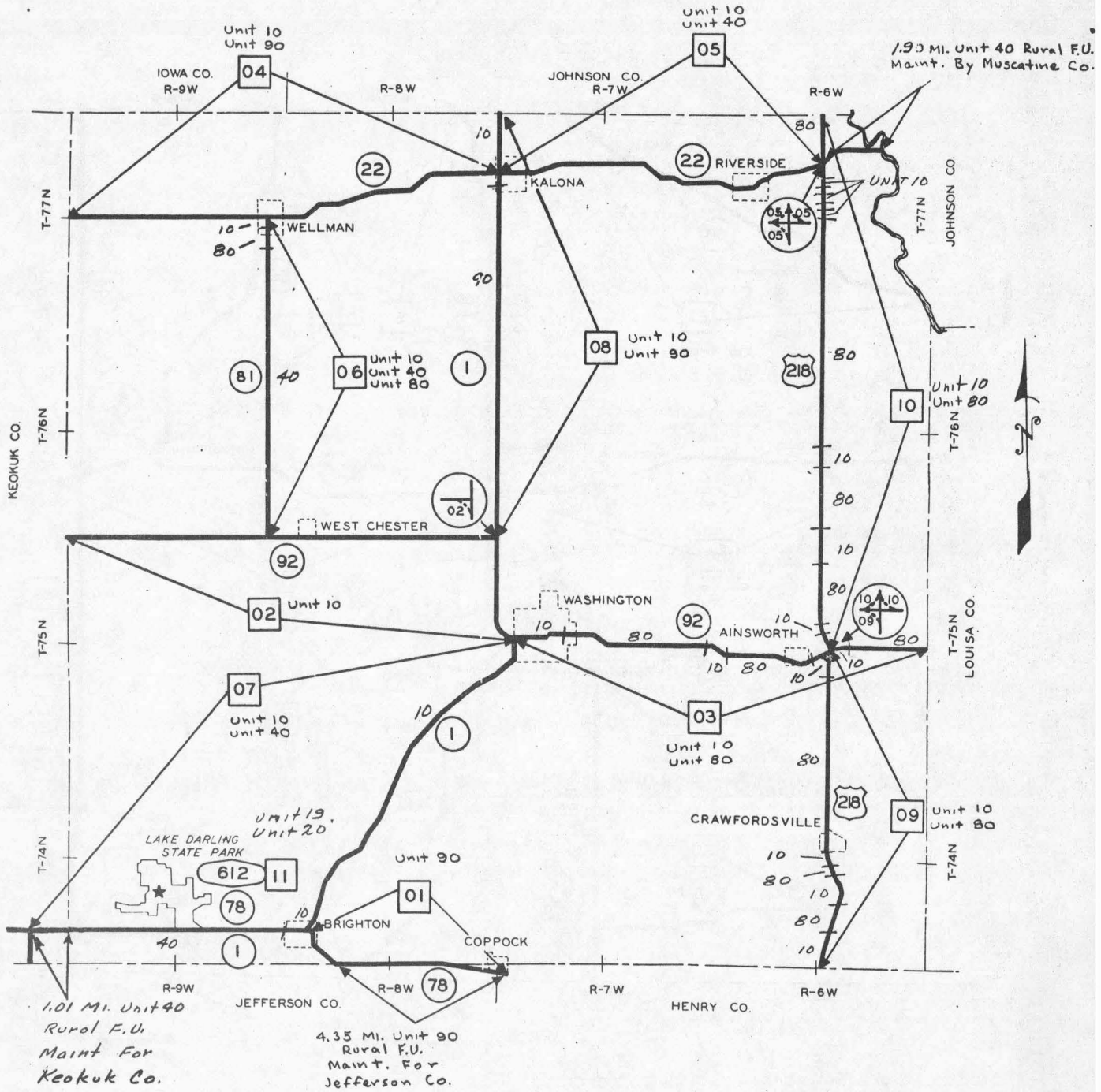
# WARREN COUNTY



RES	CD	CTL SECT	UN IT	FOR UNIT	AGE	RURAL MILES BY WIDTH				URBAN MILES	TOTAL MILES	DIVIDED		FRONTAGE ROADS	RAMPS X-OVER
						18	20	22	24			RURAL	URBAN		
15	91	0100	10	.12-		.00	.00	.00	.00	.00	.00	.00	.00	.00	
15	91	0100	90	3.03-		.00	.00	.00	.00	.00	.00	.00	.00	.00	
15	91	0200	10	.00		.00	.00	5.88	.04	.32	6.24	.00	.00	.00	
15	91	0300	10	.00		.00	.00	.09	.00	.00	.09	.00	.00	.00	
15	91	0300	90	4.06		.00	.00	3.75	.00	.63	4.38	.00	.00	.00	
15	91	0400	10	.00		.00	.00	.98	.00	.00	.98	.00	.00	.00	
15	91	0500	10	.00		.00	.00	2.88	.05	.76	3.69	.00	.00	.00	
15	91	0500	20	.00		.00	.00	.00	.00	.01	.01	.00	.00	.00	
15	91	0600	10	.00		.00	.00	.08	.00	.00	.08	.00	.00	.00	
15	91	0600	90	1.08		.00	.00	.00	.96	.55	1.51	.00	.00	.00	
15	91	0700	10	.00		.00	.00	.00	.64	.26	.90	.52	.00	.00	
15	91	0700	30	.00		.00	.00	.00	.00	.00	.00	.00	.00	.00	
15	91	0700	80	.00		.00	.00	.00	10.05	1.52	11.57	.06	.10	.00	
15	91	0800	10	.00		.00	.00	.00	.03	.00	.03	.00	.00	.00	
15	91	0800	80	.00		.00	.00	.00	9.47	2.74	12.21	.00	.00	.00	
15	91	0900	10	.89-		.00	.00	.00	12.92	.00	12.92	12.92	.00	2.27	
15	91	0900	90	.11-		.00	.00	.00	.00	.00	.00	.00	.00	.00	
15	91	1000	10	.00		.00	.00	.00	10.29	.00	10.29	10.29	.00	1.42	
15	91	1100	80	.00		.00	.00	.00	9.33	1.73	11.06	.00	.00	.00	
15	91	1200	10	.00		1.09	.00	1.65	.76	.00	3.50	.00	.00	.00	
15	91	1200	20	.00		.00	.00	.00	.00	.00	.00	.00	.00	.05	
15	91	1200	30	.00		.00	.00	.00	.00	.00	.00	.00	.00	.10	
15	91	1200	80	.00		11.71	.00	.00	.00	.50	12.21	.00	.00	.00	
15	91	1300	10	.00		.00	.00	.00	9.83	.50	10.33	.00	.00	.00	
15	91	1300	80	.00		.00	.00	.00	.00	.50	.50	.00	.00	.00	
15	91	1400	10	.00		.00	.00	.00	8.72	.00	8.72	.00	.00	.00	
15	91	1400	30	.00		.00	.00	.00	3.12	.00	3.12	.00	.00	.00	
15	91	1500	80	.00		.00	.00	.50	10.45	.49	11.44	.00	.00	.00	
15	91	1600	20	.00		.00	.00	.00	.00	.00	.00	.00	.00	1.40	
15	91	1600	30	.00		.00	.00	.00	.00	.00	.00	.00	.00	1.02	
15	91	1600	40	.00		.00	.00	.00	.00	.00	.00	.00	.00	.38	
						12.80	.00	18.93	83.54	10.51	125.78	23.79	.10	6.85	

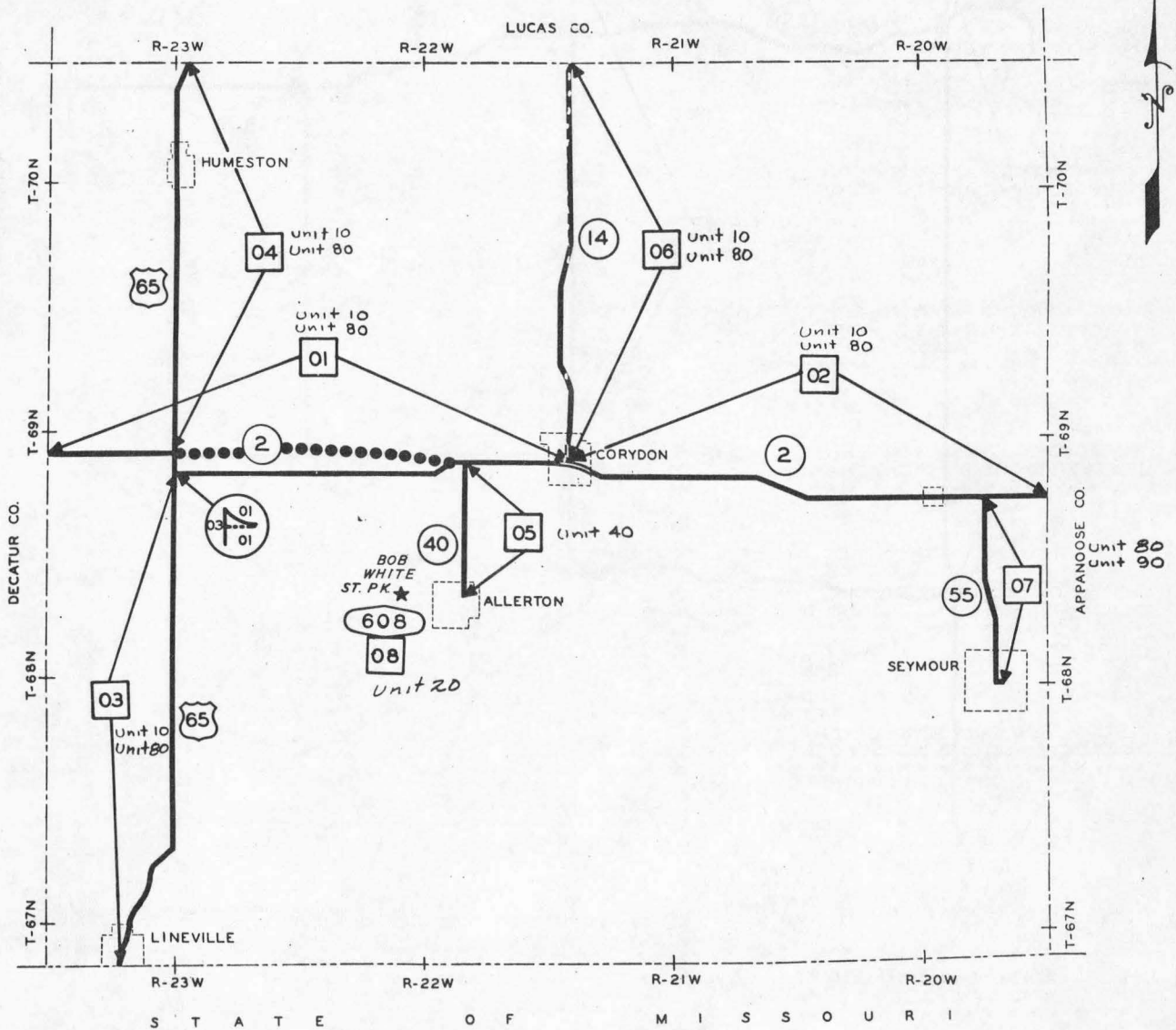


# WASHINGTON COUNTY



RES	CD	CTL SECT	UN IT	FOR UNIT	AGE	18	RURAL MILES	20	BY WIDTH	22	24	URBAN MILES	TOTAL MILES	DIVIDED RURAL	URBAN	FRONTAGE ROADS	RAMPS X-OVER
54	92	0100	90	4.35		.00	.00	.00		5.30		.57	5.87	.00	.00	.00	.00
54	92	0200	10	.00		6.87	.00	.00		8.17		.00	15.04	.00	.00	.00	.11
54	92	0300	10	.00		.00	.00	.00		2.07		1.65	3.72	.00	.00	.00	.00
54	92	0300	80	.00		.00	.00	.00		7.19		1.00	8.19	.00	.00	.00	.00
54	92	0400	10	.00		.00	.00	.00		.00		.05	.05	.00	.00	.00	.00
54	92	0400	90	.00		.00	.00	5.31		6.20		.82	12.33	.00	.00	.00	.00
54	92	0500	10	.00		1.54	.00	.00		5.97		1.93	9.44	.00	.00	.00	.26
54	92	0500	40	1.72-		.00	.00	.00		.10		.00	.10	.00	.00	.00	.00
54	92	0600	10	.00		.00	.00	.00		.00		.24	.24	.00	.00	.00	.00
54	92	0600	40	.00		.00	.00	.00		8.14		.00	8.14	.00	.00	.00	.00
54	92	0600	80	.00		.00	.00	.00		.50		.32	.82	.00	.00	.00	.00
54	92	0700	10	.00		.00	.00	10.20		.00		1.08	11.28	.00	.00	.00	.00
54	92	0700	40	1.01		.00	.00	.00		7.00		.00	7.00	.00	.00	.00	.00
54	92	0800	10	.00		.00	.00	1.26		.11		.63	2.00	.00	.00	.00	.00
54	92	0800	90	.00		.00	.00	.00		9.65		.37	10.02	.00	.00	.00	.00
54	92	0900	10	.00		.00	.00	.00		2.86		.02	2.88	.00	.00	.00	.24
54	92	0900	80	.00		.00	.00	.00		5.72		.48	6.20	.00	.00	.00	.00
54	92	1000	10	.00		2.92	.00	.00		.04		.00	2.96	.00	.00	.00	.08
54	92	1000	80	.00		12.19	.00	.00		.00		.00	12.19	.00	.00	.00	.00
54	92	1100	19	.00		.00	.00	.00		.00		.00	.00	.00	.00	.00	.49
54	92	1100	20	.00		.00	.00	.00		.00		.00	.00	.00	.00	.00	3.17
						23.52	.00	16.77		69.02		9.16	118.47	.00	.00	.00	4.35

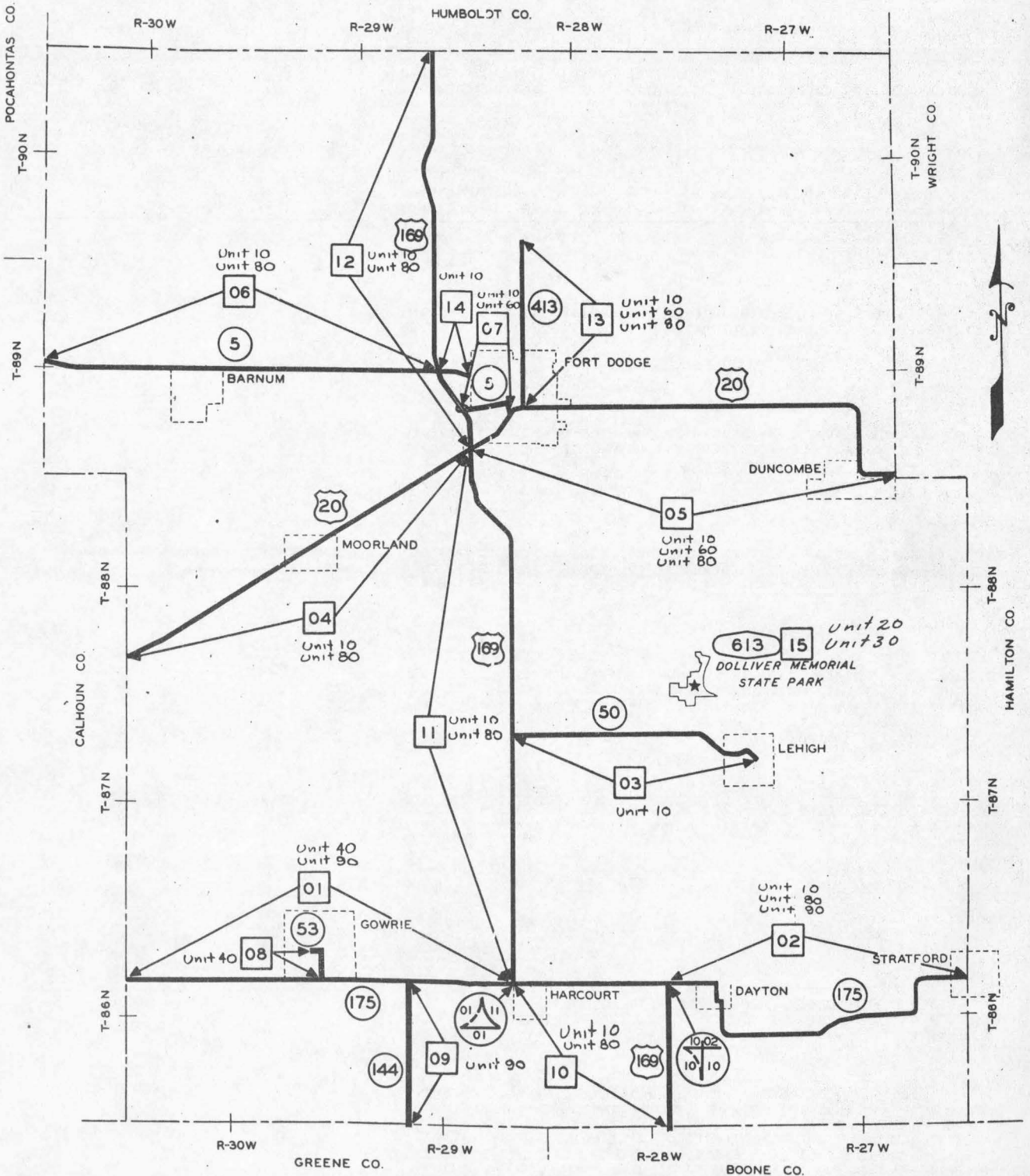
# WAYNE COUNTY



RES	CO	CTL SECT	UN IT	FOR UNIT	AGE	RURAL MILES BY WIDTH				URBAN MILES	TOTAL MILES	DIVIDED		FRONTAGE ROADS	RAMPS X-OVER
						18	20	22	24			RURAL	URBAN		
53	93	0100	10	.00		9.53	.00	.00	1.37	.52	11.42	.00	.00	.00	.11
53	93	0100	80	.00		.00	.00	.00	1.68	.00	1.68	.00	.00	.00	.00
53	93	0200	10	.00		.00	.00	.00	5.31	.39	5.70	.00	.00	.00	.00
53	93	0200	80	.00		.00	.00	.00	5.35	.65	6.00	.00	.00	.00	.00
53	93	0300	10	.00		.00	11.45	.00	.00	1.02	12.47	.00	.00	.00	.00
53	93	0300	80	.00		.00	.00	.00	.03	.00	.03	.00	.00	.00	.00
53	93	0400	10	.00		.16	8.18	.00	.06	.70	9.10	.00	.00	.00	.00
53	93	0400	80	.00		.00	.00	.00	.00	.44	.44	.00	.00	.00	.00
53	93	0500	40	.00		.00	.00	.00	2.91	.68	3.59	.00	.00	.00	.00
53	93	0600	10	.00		.00	.00	7.48	.43	.23	8.14	.00	.00	.00	.00
53	93	0600	80	.00		.00	.00	.00	1.09	.56	1.65	.00	.00	.00	.00
53	93	0700	80	.00		.00	.00	.00	.00	.62	.62	.00	.00	.00	.00
53	93	0700	90	.00		.00	.00	.00	3.77	.25	4.02	.00	.00	.00	.00
53	93	0800	20	.00		.00	.00	.00	.00	.00	.00	.00	.00	.00	1.16
						9.69	19.63	7.48	22.00	6.06	64.86	.00	.00	.00	1.27



# WEBSTER COUNTY



RES	CO	CTL SECT	UNIT	FOR UNIT	AGE	18	RURAL MILES	20	BY	WIDTH	22	24	URBAN MILES	TOTAL MILES	DIVIDED RURAL	URBAN	FRONTAGE ROADS	RAMPS X-OVER
12	94	0100	40	.00		.00	.00	.00	.00			5.08	.00	5.08	.00	.00	.00	.22
12	94	0100	90	.00		.00	.00	6.03	.00			.00	.00	6.03	.00	.00	.00	.00
12	94	0200	10	.00		1.40	.00	.00	.00			.22	.62	2.24	.00	.00	.00	.00
12	94	0200	80	.00		.00	.00	.00	.00			.00	.25	.25	.00	.00	.00	.00
12	94	0200	90	.00		.00	.00	8.10	.00			.00	.63	8.73	.00	.00	.00	.00
12	94	0300	10	.00		.00	.00	6.16	.00			.00	.96	7.12	.00	.00	.00	.00
12	94	0400	10	.00		.00	.00	.00	.00			.30	.00	.30	.00	.00	.00	.00
12	94	0400	80	.00		.00	.00	.00	.00			9.41	1.74	11.15	.00	.00	.00	.00
12	94	0500	10	.00		.00	.00	.00	.00			.20	.08	.28	.00	.00	.00	.00
12	94	0500	40	.00		.00	.00	.00	.00			.00	.47	.47	.00	.00	.00	.00
12	94	0500	60	.00		.00	.00	.00	.00			.00	1.92	1.92	.00	.00	.00	.00
12	94	0500	80	.00		.00	.00	.00	.00			11.76	.00	11.76	.00	.00	.00	.00
12	94	0600	10	.00		8.93	.00	.00	.00			.21	.00	9.14	.00	.00	.00	.00
12	94	0600	80	.00		2.10	.00	.00	.00			.00	.00	2.10	.00	.00	.00	.00
12	94	0700	10	.00		.00	.50	.00	.00			.00	.00	.50	.30	.00	.00	.73
12	94	0700	60	.00		.00	.00	.00	.00			.00	1.45	1.45	.00	.83	.00	.00
12	94	0800	40	.00		.00	.00	.00	.00			.01	.87	.88	.00	.00	.00	.00
12	94	0810	40	.00		.00	.00	.00	.00			.00	.55	.55	.00	.00	.00	.00
12	94	0900	90	.00		.00	.00	4.00	.00			.00	.00	4.00	.00	.00	.00	.00
12	94	1000	10	.00		.00	.00	.00	.00			.51	.00	.51	.00	.00	.00	.16
12	94	1000	80	.00		.00	.00	.00	.00			7.41	.00	7.41	.00	.00	.00	.00
12	94	1100	10	.00		.00	.04	.00	.00			.43	.00	.47	.00	.00	.00	.00
12	94	1100	80	.00		.00	.00	.00	.00			15.07	.00	15.07	.00	.00	.00	.00
12	94	1200	10	.00		.00	.00	.00	.00			8.79	.85	9.64	1.54	.85	.00	.00
12	94	1200	80	.00		.00	.00	.00	.00			1.76	.00	1.76	.00	.00	.00	.00
12	94	1300	10	.00		1.90	.00	.00	.00			.00	.00	1.90	.00	.00	.00	.00
12	94	1300	60	.00		.00	.00	.00	.00			.00	1.26	1.26	.00	.00	.00	.00
12	94	1300	80	.00		.79	.00	.00	.00			.00	.00	.79	.00	.00	.00	.00
12	94	1400	10	.00		.68	.00	.00	.00			.21	.00	.89	.00	.00	.00	.00
12	94	1500	20	.00		.00	.00	.00	.00			.00	.00	.00	.00	.00	.00	.60
12	94	1500	30	.00		.00	.00	.00	.00			.00	.00	.00	.00	.00	.00	.27
						15.80	.54	24.29	61.37			11.65	113.65	1.84	1.68	.00	.00	1.98

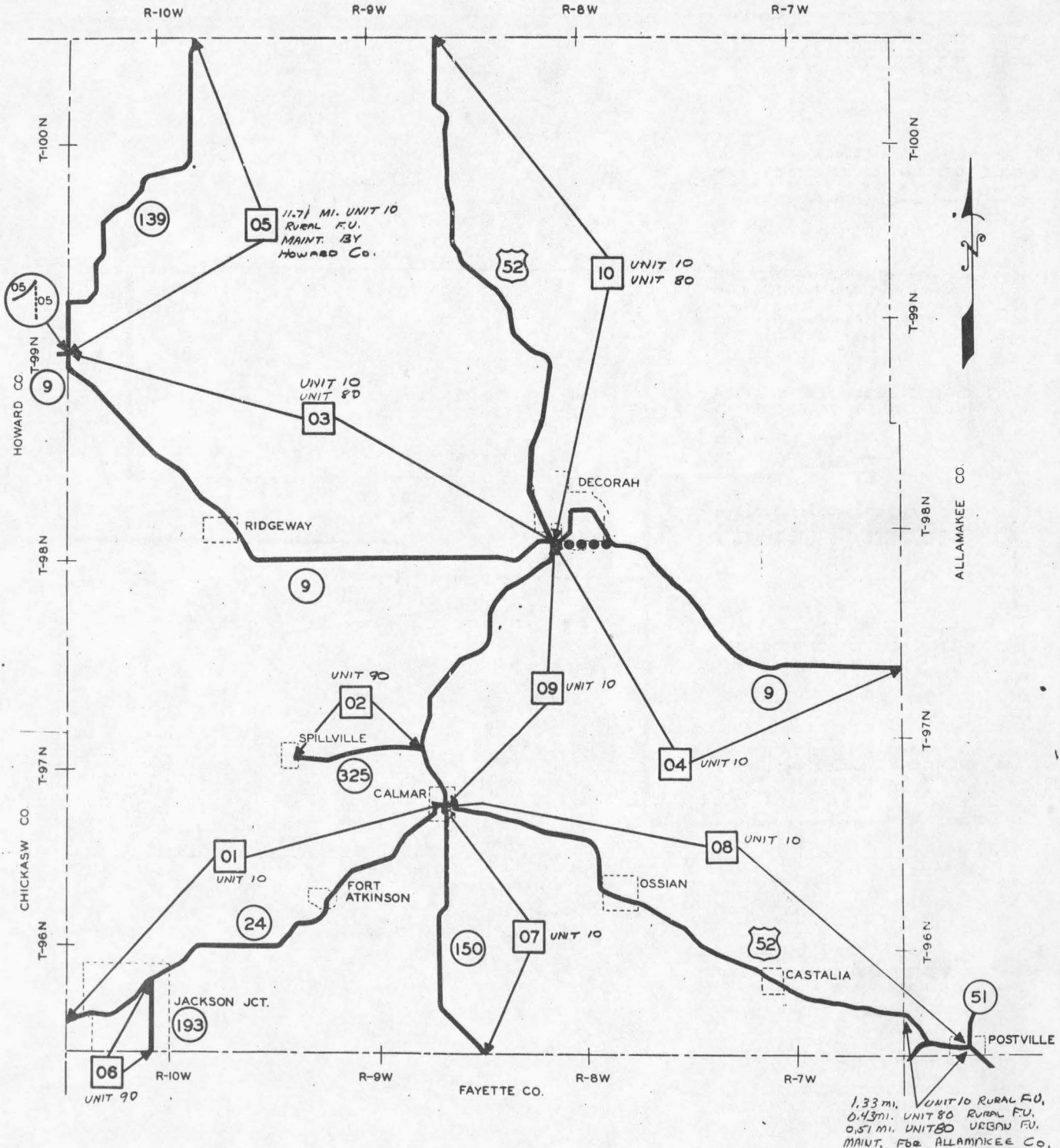


RES	CO	CTL SECT	UN IT	FOR UNIT	AGE	18	RURAL MILES	20	BY 22	WIDTH 24	URBAN MILES	TOTAL MILES	DIVIDED RURAL	URBAN	FRONTAGE ROADS	RAMPS X-OVER
22	95	0100	10	.00		13.70	.00	.00	.00	.00	.50	14.20	.00	.00	.00	.34
22	95	0100	80	.00		3.41	.00	.00	.00	.00	.00	3.41	.00	.00	.00	.00
22	95	0200	10	.00		2.53	4.00	.00	.00	.00	.34	6.87	.00	.00	.00	.00
22	95	0300	10	.00		.00	.00	1.02	.00	.00	.78	1.80	.00	.00	.00	.00
22	95	0400	30	.00		.00	.00	.00	.00	.00	.13	.13	.00	.00	.00	.00
22	95	0400	90	.00		.00	.00	.25	.00	.00	.42	.67	.00	.00	.00	.00
22	95	0500	90	.00		.00	.00	.00	7.91	.00	.00	7.91	.00	.00	.00	.00
22	95	0600	10	.00		.00	.00	.00	.00	.00	.15	.15	.00	.00	.00	.00
22	95	0600	80	.00		.00	.00	.00	4.78	.00	2.91	7.69	.00	.00	.00	.00
22	95	0700	10	.30		.00	13.19	.00	.00	.00	1.35	14.54	.00	.00	.00	.00
22	95	0800	20	.00		.00	.00	1.00	.00	.00	.00	1.00	.00	.00	.00	.00
22	95	1100	20	.00		.00	.00	.00	.00	.00	.00	.00	.00	.00	.00	.24
22	95	9100	20	.00		.00	.00	.00	.00	.00	.00	.00	.00	.00	.00	2.54
						19.64	17.19	2.27		12.69	6.58	58.37	.00	.00	.00	3.12



# WINNESHIEK COUNTY

S T A T E O F M I N N E S O T A



RES	CO	CTL SECT	UN IT	FOR UNIT	AGE	18	RURAL MILES 20	BY WIDTH 22	24	URBAN MILES	TOTAL MILES	DIVIDED RURAL	URBAN	FRONTAGE ROADS	RAMPS X-OVER
24	96	0100	10	.00		.00	3.77	5.80	.00	4.08	13.65	.00	.00	.00	.00
24	96	0200	90	.00		.00	.00	.00	3.61	.47	4.08	.00	.00	.00	.00
24	96	0300	10	.00		5.33	.00	.00	.05	.45	5.83	.00	.00	.00	.00
24	96	0300	80	.00		9.99	.00	.00	.00	1.14	11.13	.00	.00	.00	.00
24	96	0400	10	.00		10.43	.00	.00	.26	2.21	12.90	.00	.00	.00	.00
24	96	0500	10	11.49-		.00	.00	.00	.00	.00	.00	.00	.00	.00	.00
24	96	0600	90	.00		.00	.00	.00	.00	2.21	2.21	.00	.00	.00	.00
24	96	0700	10	.00		.00	.00	7.12	.00	.45	7.57	.00	.00	.00	.00
24	96	0800	10	1.33		14.71	.00	.00	.00	2.31	17.02	.00	.00	.00	.05
24	96	0800	80	.94		.43	.00	.00	.00	.51	.94	.00	.00	.00	.00
24	96	0900	10	.00		.14	.00	.00	8.69	.59	9.42	.00	.00	.00	.00
24	96	1000	10	.00		5.63	.00	.00	3.46	.70	9.79	.00	.00	.00	.00
24	96	1000	80	.00		6.18	.00	.00	.00	.00	6.18	.00	.00	.00	.00
						52.84	3.77	12.92	16.07	15.12	100.72	.00	.00	.00	.05

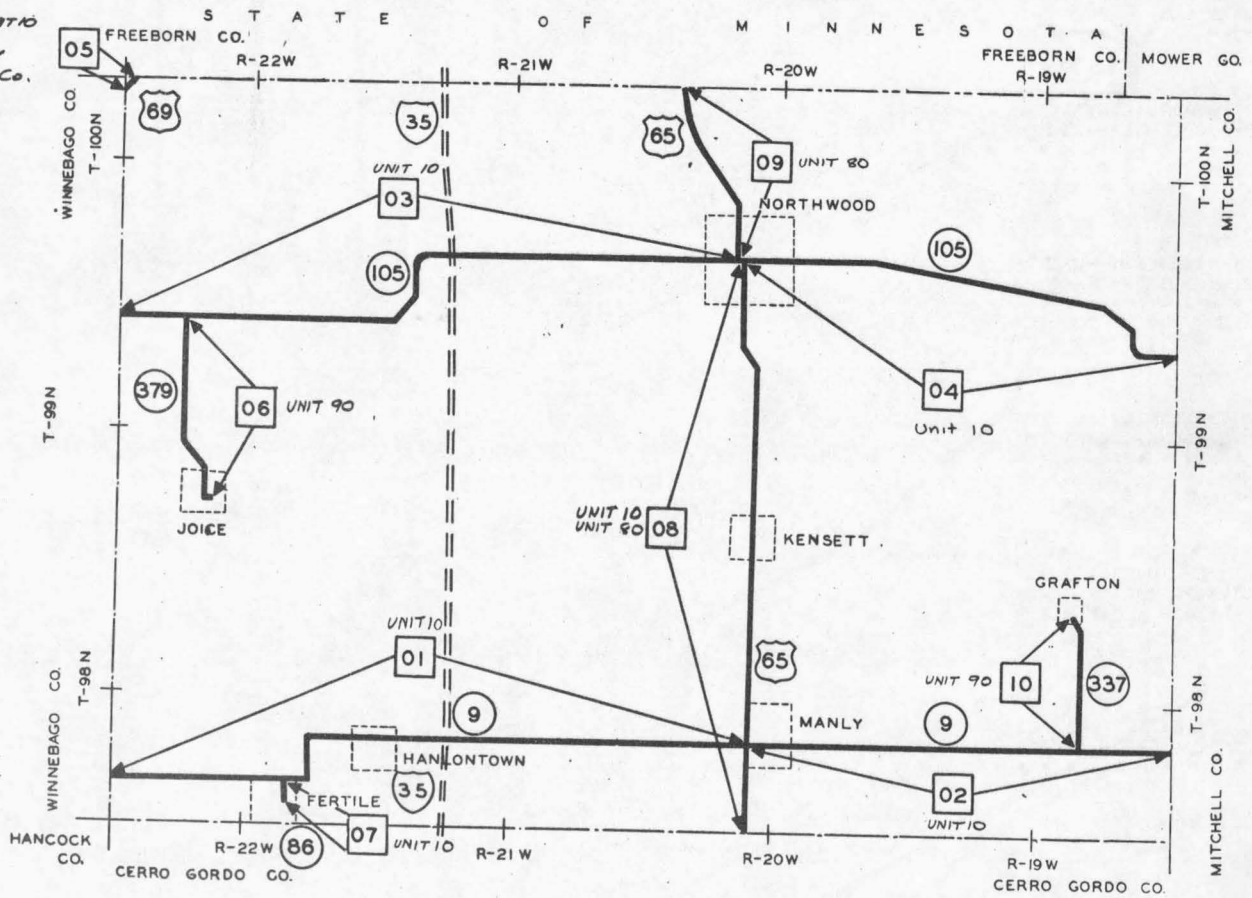


RES	CO	CTL SECT	UN IT	FOR UNIT	AGE	18	RURAL MILES 20	BY 22	WIDTH 24	URBAN MILES	TOTAL MILES	DIVIDED RURAL	URBAN	FRONTAGE ROADS	RAMPS X-OVER
31	97	0100	10	6.55-		.00	.00	.00	.00	.00	.00	.00	.00	.00	.00
31	97	0100	80	.27-		.00	.00	.00	.00	.00	.00	.00	.00	.00	.00
31	97	0200	10	.00		.00	.00	.00	16.07	.95	17.02	.00	.00	.00	.00
31	97	0200	80	.00		.00	.00	.00	1.24	.00	1.24	.00	.00	.00	.00
31	97	0300	10	.00		.00	.44	.00	.34	.00	.78	.00	.00	.00	.00
31	97	0400	10	.00		.00	.51	.00	.00	.00	.51	.00	.00	.00	.00
31	97	0500	10	.00		.00	.00	.00	.00	.02	.02	.00	.02	.00	.00
31	97	0500	70	.00		.00	.00	.00	.00	.16	.16	.00	.00	.00	.00
31	97	0600	10	.00		.00	.00	.00	13.22	4.22	17.44	12.10	.30	.00	.00
31	97	0600	80	.00		.00	.00	.00	.08	.00	.08	1.00	.00	.00	.00
31	97	0700	10	.00		.00	.00	.00	20.68	.26	20.94	3.42	.00	.00	.00
31	97	0800	90	.00		.00	.00	7.58	.00	.52	8.10	.00	.00	.00	.00
31	97	0900	10	.00		.00	.00	.00	.00	3.30	3.30	.00	.41	.00	.00
31	97	0900	60	.00		.00	.00	.00	.00	1.61	1.61	.00	.00	.00	.00
31	97	1000	10	.00		.00	.00	.00	.00	.03	.03	.00	.03	.00	.00
31	97	1000	60	.00		.00	.00	.00	.00	5.54	5.54	.00	.00	.00	.00
31	97	1100	10	5.95		.00	.00	.00	22.43	.60	23.03	22.43	.60	.00	3.44
31	97	1200	10	.00		.00	.00	.00	.00	4.63	4.63	.00	4.71	.00	1.75
31	97	1300	10	.00		.00	.00	.00	.00	.60	.60	.00	.60	.00	1.62
31	97	1400	10	.00		.00	.00	.00	.00	2.86	2.86	.00	2.86	.00	2.79
31	97	1400	70	.00		.00	.00	.00	.00	.03	.03	.00	.03	.00	.00
31	97	1500	10	.00		.00	.00	.00	.34	.27	.61	.00	.00	.00	.00
31	97	1500	60	.00		.00	.00	.00	.00	.23	.23	.00	.00	.00	.00
31	97	1500	80	.00		.00	.00	.00	15.28	5.20	20.48	.00	.00	.00	.00
31	97	1600	10	.00		.00	.00	.00	.00	4.66	4.66	.00	2.74	.00	.00
31	97	1600	60	.00		.00	.00	.00	.00	1.08	1.08	.00	.09	.00	.00
31	97	1800	10	3.13		.00	8.08	.00	.12	1.53	9.73	.00	.00	.00	.00
31	97	1900	10	.00		.83	.00	.00	.00	.23	1.06	.00	.00	.00	.00
31	97	1900	20	.00		.00	.00	6.71	.00	.85	7.56	.00	.00	.00	.00
31	97	1900	90	.00		.00	.00	10.28	.00	1.41	11.69	.00	.00	.00	.00
31	97	1901	20	.00		.00	.00	.10	7.05	.00	7.15	.00	.00	.00	.00
31	97	2000	10	.00		.00	.00	.00	.00	.31	.31	.00	.00	.00	.00
31	97	2000	90	2.82		.00	.00	.00	6.91	.19	7.10	.00	.00	.00	.00
31	97	2100	10	.00		.00	.00	.53	.00	.17	.70	.00	.00	.00	.00
31	97	2200	10	.00		25.10	.00	.00	3.22	.00	28.32	.00	.00	.00	.00
31	97	2300	20	.00		.00	.00	.00	.00	.00	.00	.00	.00	.00	2.24
31	97	2400	19	.00		.00	.00	.00	.00	.00	.00	.00	.00	.00	.61
31	97	2400	20	.00		.00	.00	.00	.00	.00	.00	.00	.00	.00	.79
31	97	2400	30	.00		.00	.00	.00	.00	.00	.00	.00	.00	.00	2.81
						25.93	9.03	25.20	106.98	41.46	208.60	38.95	12.39	.00	16.05



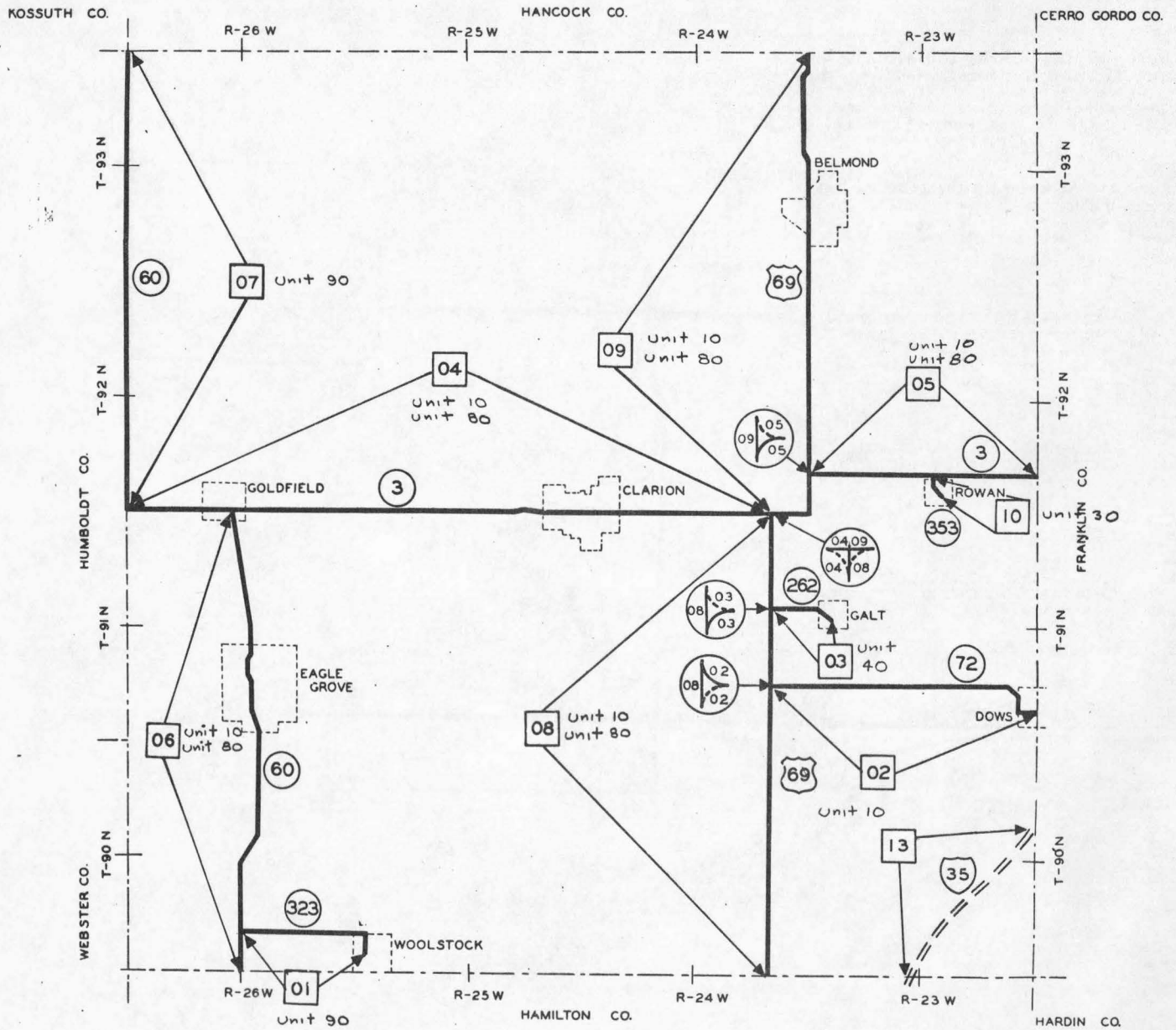
# WORTH COUNTY

0.30 MI. UNIT 10  
RURAL FU.  
MAINT. BY  
WINNEBAGO Co.



RES	CD	CTL SECT	UN IT	FOR UNIT	AGE	RURAL MILES BY WIDTH				URBAN MILES	TOTAL MILES	DIVIDED		FRONTAGE ROADS	RAMPS X-OVER
						18	20	22	24			RURAL	URBAN		
21	98	0100	10	.00		.00	14.34	.00	.00	.97	15.31	.00	.00	.00	.00
21	98	0200	10	.00		.00	8.44	.00	.00	.99	9.43	.00	.00	.00	.00
21	98	0300	10	.00		.00	.00	14.32	.00	.77	15.09	.00	.00	.00	.00
21	98	0400	10	.00		.00	.00	.00	9.43	1.12	10.55	.00	.00	.00	.00
21	98	0500	10	.30-		.00	.00	.00	.00	.00	.00	.00	.00	.00	.00
21	98	0600	90	.00		.00	.00	.00	3.66	.93	4.59	.00	.00	.00	.00
21	98	0700	10	.00		.00	.12	.00	.00	.35	.47	.00	.00	.00	.00
21	98	0800	10	.00		.00	.00	.00	.18	.00	.18	.00	.00	.00	.00
21	98	0800	80	.00		.00	.00	.00	10.91	2.15	13.06	.00	.00	.00	.00
21	98	0900	80	.00		.00	.00	.00	3.19	1.00	4.19	.00	.00	.00	.00
21	98	1000	90	.00		.00	.00	.00	2.90	.46	3.36	.00	.00	.00	.00
						.00	22.90	14.32	30.27	8.74	76.23	.00	.00	.00	.00

# WRIGHT COUNTY



RES	CO	CTL SECT	UN IT	FOR UNIT	AGE	18	RURAL MILES 20	BY 22	WIDTH 24	URBAN MILES	TOTAL MILES	DIVIDED RURAL	URBAN	FRONTAGE ROADS	RAMPS X-OVER
23	99	0100	90	.00		.00	.00	.00	3.33	.49	3.82	.00	.00	.00	.00
23	99	0200	10	.00		7.15	.00	.00	.00	.50	7.65	.00	.00	.00	.23
23	99	0300	40	.00		.00	.00	.00	1.29	.53	1.82	.00	.00	.00	.17
23	99	0400	10	.00		.00	2.01	.00	8.77	2.31	13.09	.00	.00	.00	.07
23	99	0400	80	.00		.00	.00	.00	3.09	.83	3.92	.00	.00	.00	.00
23	99	0500	10	.00		3.39	.00	.00	.00	.00	3.39	.00	.00	.00	.00
23	99	0500	80	.00		2.72	.00	.00	.00	.00	2.72	.00	.00	.00	.23
23	99	0600	10	.00		.00	.00	.00	10.08	2.12	12.20	.00	.00	.00	.00
23	99	0600	80	.00		.00	.00	.00	.00	.08	.08	.00	.00	.00	.00
23	99	0700	90	.00		.00	.00	3.09	9.07	.00	12.16	.00	.00	.00	.00
23	99	0800	10	.00		.00	.00	.00	2.11	.00	2.11	.00	.00	.00	.07
23	99	0800	80	.00		.00	.00	.00	9.88	.00	9.88	.00	.00	.00	.00
23	99	0900	10	.00		.12	.00	.00	.24	.00	.36	.00	.00	.00	.00
23	99	0900	80	.00		.00	.00	.00	11.76	1.00	12.76	.00	.00	.00	.00
23	99	1000	30	.00		.00	.00	.00	.05	.36	.41	.00	.00	.00	.00
						13.38	2.01	3.09	59.67	8.22	86.37	.00	.00	.00	.77



Mileage Summary as of July 1, 1966

RES	CO	CTL UN FOR SECT IT UNIT	AGE	RURAL MILES BY WIDTH				URBAN MILES	TOTAL MILES	DIVIDED		FRONTAGE ROADS	RAMPS X-OVERS
				18	20	22	24			RURAL	URBAN		
		10		936.85	970.55	617.07	1305.99	472.69	4303.15	337.73	79.09	.00	118.77
		19		.00	.00	.00	.02	.00	.02	.00	.00	.00	26.61
		20		7.41	2.66	68.70	64.47	4.32	147.56	.00	.00	.00	126.59
		30		.00	.42	43.25	81.08	24.89	149.64	.00	.00	.00	39.19
		40		.00	.00	72.26	357.15	35.82	465.23	.00	.18	.00	18.79
		50		2.57	2.55	.00	.00	19.68	24.80	.00	.39	.00	1.89
		60		.00	.00	.00	.00	169.82	169.82	.00	16.53	.00	.18
		70		.00	1.05	.00	.10	1.26	2.41	.00	.03	.00	.00
		80		856.73	61.90	57.53	1865.68	271.70	3113.54	26.47	5.87	.00	6.17
		90		1.09	.74	671.75	765.70	101.68	1540.96	68.59	1.52	.00	27.20
				1804.65	1039.87	1530.56	4440.19	1101.86	9917.13	432.79	103.61	.00	365.39

Unit Definitions of Surface Types

Unit 10	- Portland Cement Concrete Pavement . . . . .	Maint. by Hwy. Comm. Employees
19	- Unsurfaced Grades . . . . .	Maint. by Hwy. Comm. Employees
20	- Gravel or Crushed Stone Surface . . . . .	Maint. by Hwy. Comm. Employees
30	- Asphalt Inverted Penetration Surface without Stab. Base . . . . .	Maint. by Hwy. Comm. Employees
40	- Asphalt Inverted Penetration Surface with Stab. Base . . . . .	Maint. by Hwy. Comm. Employees
50	- Miscellaneous Surfaces (all types not otherwise defined) . . . . .	Maint. by Hwy. Comm. Employees
60	- Extensions (any surface type) . . . . .	Maint. by City Employees
70	- Interstate Bridges (bridges between states) . . . . .	Maint. by Hwy. Comm. Employees
80	- Asphalt Mat Surfaced Portland Cement Concrete . . . . .	Maint. by Hwy. Comm. Employees
90	- Asphalt Pavement (asphalt surface on flexible base and having a total thickness of 8" or more) . . . . .	Maint. by Hwy. Comm. Employees

Total miles and columns to the left indicate mileage, width and surface type of the primary road and road extensions in Iowa. Columns to the right show miles of four lane divided highways and the miles of ramps and crossovers. The miles of state parks, Board of Control and Board of Regents roads under the maintenance responsibility of the Highway Commission are included in the ramps and crossover mileage.





STATE LIBRARY OF IOWA



3 1723 02121 0356