

# 1999 Highway Accomplishment Program

*Note*

*plus was  
handed out  
at 5/12  
Commission  
Meeting.*



Iowa Department  
of Transportation

NO.	INITIAL	DATE
1	MK	5-13
2	RHW	5-14
3	DD	5/14
4	TW	5/10
5	JY	5-15
6	MA	5/21
7	NB	5/21
8		
9		
10	WBR	5/12

RETURN FOR FILE

Office of Program Management  
May 12, 1998

# NEW PROJECTS RECOMMENDED TO BE ADDED TO THE 1999 HIGHWAY ACCOMPLISHMENT PROGRAM

1999 IOWA TRANSPORTATION HIGHWAY PROGRAM

PAGE 1

ROUTE	ADT	LOCATION	MILES	RATING	WORK CLASS	TYPE OF WORK	ESTIMATED COSTS X \$1000
( 2 ) ADAMS							
34	2050	REPAIR FORESLOPE SLIDE 1.5 MILES EAST OF MONTGOMERY COUNTY LINE		NA	PRESERVE	RIPRAP CULVERT EXTENSION	25 15
(25) DALLAS							
80		WEIGH SCALES NORTHEAST OF VAN METER INTERCHANGE		NA	PRESERVE	WEIGH STA. IMPROVEMENT	50
(50) JASPER							
80		WEIGH SCALES 1.5 MILES EAST OF POLK COUNTY LINE		NA	PRESERVE	WEIGH STA. IMPROVEMENT	50
(58) LOUISA							
61	4460	FROM DES MOINES COUNTY LINE TO NCL WAPELLO	8.3	37	REBUILD	LIGHTING	33
(69) MONTGOMERY							
34	3210	REPAIR FORESLOPE SLIDE 7.5 MILES WEST OF ADAMS COUNTY LINE		NA	PRESERVE	RIPRAP	40
(86) TAMA							
63	3010	FROM EAST JCT IA 96 TO SCL TRAER	6.2	72	PRESERVE	PAVEMENT REHAB	1648
(97) WOODBURY							
77	31500	MISSOURI RIVER BRIDGE IN SIOUX CITY - IOWA'S SHARE		78	PRESERVE	BRIDGE PAINTING	300
129	17200	MISSOURI RIVER BRIDGE IN SIOUX CITY - IOWA'S SHARE		78	PRESERVE	BRIDGE PAINTING	178
STATEWIDE							
0		SCENIC BYWAY PROGRAM		NA	PRESERVE	MISCELLANEOUS	400
0		GIS IMPLEMENTATION		NA	PRESERVE	MISCELLANEOUS	350
0		ON THE JOB TRAINING FOR PILOT PROGRAM - AND PREVOCATIONAL TRAINING		NA	PRESERVE	MISCELLANEOUS	200

# PROGRAM REVIEW KEY

OK ----- 1999 PROJECT HAS NOT BEEN CHANGED SINCE THE 1997-2001 TRANSPORTATION HIGHWAY IMPROVEMENT PROGRAM!

NEW ----- A NEW PROJECT RECOMMENDED TO BE ADDED TO 1999 PROGRAM!

NEW ITEM - A NEW ITEM HAS BEEN ADDED TO A EXISTING PROJECT IN 1999 PROGRAM!









NEW \$ ---- NEW DOLLARS HAVE BEEN UPDATED TO THE 1999 PROGRAMMED PROJECTS!

NEW CONCEPT & NEW COST - NEW CONCEPT AND COST TO A EXISTING PROJECT IN THE 1999 PROGRAM!

⬡----- INDICATES THE CHANGES THAT WERE APPROVED AT COMMISSION QUARTERLY UPDATES IN OCTOBER 20,1997, FEBRUARY 10,1998 OR APRIL 7, 1998!







## 1999 IOWA TRANSPORTATION HIGHWAY PROGRAM

PAGE 1

ROUTE	ADT	LOCATION	MILES	RATING	WORK CLASS	TYPE OF WORK	ESTIMATED COSTS X \$1000	
( 1 ) ADAIR								
80	17300	FROM CASS COUNTY LINE TO IA 25 INTERCHANGE - 12.5 MILES OVERLAY IN 1999 (WB) AND 12.5 MILES INLAY IN 2001 (EB)	11.0	93	PRESERVE	PATCHING PAVEMENT REHAB BRIDGE RAIL RETROFIT GUARDRAIL	100 4585 57 42	
80		REST AREA IMPROVEMENTS 3 MILES EAST OF ADAIR INTERCHANGE - NEW BUILDING IN 2000 (EB) AND 2002 (WB)		NA	MODERNIZE	OUTSIDE SERV. ENGINEER	180	
80	17300	FROM IA 25 INTERCHANGE TO MADISON COUNTY LINE	11.0	94	PRESERVE	PATCHING	50	
( 2 ) ADAMS								
34	2050	REPAIR FORESLOPE SLIDE 1.5 MILES EAST OF MONTGOMERY COUNTY LINE		NA	PRESERVE	RIPRAP CULVERT EXTENSION	25 15	<i>NEW</i>
( 3 ) ALLAMAKEE								
9	2100	MISSISSIPPI RIVER BRIDGE AT LANSING - IOWA'S SHARE		39	PRESERVE	MISCELLANEOUS	20	<i>NEW ITEM</i>
( 4 ) APPANOOSE								
2	2870	FROM ECL CENTERVILLE TO DAVIS COUNTY LINE	12.1	26	REBUILD	OUTSIDE SERV. ENGINEER	500	
( 5 ) AUDUBON								
71	2190	FROM JUST NORTH OF COUNTY ROAD F-32 TO CARROLL COUNTY LINE	9.3	22	REBUILD	PAVE TRAFFIC SIGNS OUTSIDE SERV. ENGINEER	4378 96 25	<i>OK NEW ITEM</i>
71	2190	REPLACE BRIDGE OVER DRAINAGE DITCH 1.1 MILES SOUTH OF EXIRA		76	REBUILD	BRIDGE REPLACEMENT	143	 <i>MOVE 98 TO 99</i>
( 6 ) BENTON								
8	1020	FROM WEST OF EAST JCT IA 21 TO US 218	5.5	82	PRESERVE	PAVEMENT REHAB	1030	
30	4840	FROM TAMA COUNTY LINE TO WEST OF WEST JCT US 218	13.9	26	REBUILD	OUTSIDE SERV. ENGINEER	75	
30	6000	FROM WEST OF WEST JCT US 218 TO IA 201 - ADD 2-LANE - INCLUDES MUD CREEK BRIDGE IN 2000	6.0	22	REBUILD	PAVE LIGHTING TRAFFIC SIGNS	4668 92 34	

## 1999 IOWA TRANSPORTATION HIGHWAY PROGRAM

PAGE 2

ROUTE	ADT	LOCATION	MILES	RATING	WORK CLASS	TYPE OF WORK	ESTIMATED COSTS X \$1000	
( 6 ) BENTON								
380	12900	FROM LINN COUNTY LINE TO BLACK HAWK COUNTY LINE - OVERLAY 4 MILES IN 2001 (NB & SB)	9.1	99	PRESERVE	PATCHING	110	
( 7 ) BLACK HAWK								
63	11600	BRIDGE REPAIR OVER CEDAR RIVER IN WATERLOO		73	PRESERVE	BRIDGE REPAIR	31	
380	10000	FROM BUCHANAN COUNTY LINE TO US 20 INTERCHANGE		97	PRESERVE	PATCHING	110	
( 8 ) BOONE								
30	3490	FROM GREENE COUNTY LINE TO EAST JCT US 169	7.1	38	REBUILD	OUTSIDE SERV. ENGINEER	75	
30	10350	FROM IA 17 INTERCHANGE EAST 2 MILES - (EB & WB)	2.0	95	PRESERVE	PAVEMENT REHAB	676	NEW CONCEPT F' NEWID# WAS 202 (+474)
( 9 ) BREMER								
3	4780	FROM BUTLER COUNTY LINE TO WCL WAVERLY	2.5	53	PRESERVE	SUBDRAINS PAVEMENT REHAB GUARDRAIL	45 456 11	OK
3	3120	BRIDGE DECK OVERLAY OVER CRAINS CREEK 0.5 MILE WEST OF JCT COUNTY ROAD V-43		56	PRESERVE	BRIDGE DECK REPAIR	95	OK
63	4180	FROM JCT IA 3 TO CHICKASAW COUNTY LINE - ADD 2-LANE	13.9	34	CONSTRUCT	RIGHT OF WAY	1497	OK
218		WAVERLY BYPASS - 4-LANE	6.4	NA	CONSTRUCT	EROSION CONTROL	320	NEW# WAS 263 (+57)
218	3590	FROM WAVERLY BYPASS TO CHICKASAW COUNTY LINE - ADD 2-LANE & INCLUDES PLAINFIELD BYPASS	11.4	43	CONSTRUCT	RIGHT OF WAY	1261	OK
(10) BUCHANAN								
20	4870	REPAIR BRIDGES OVER BUFFALO CREEK 3.1 MILES WEST OF IA 187 INTERCHANGE - (EB & WB)		97	PRESERVE	BRIDGE REPAIR	52	
380	10400	FROM BENTON COUNTY LINE TO BLACKHAWK COUNTY LINE	6.7	98	PRESERVE	PATCHING	100	

## 1999 IOWA TRANSPORTATION HIGHWAY PROGRAM










PAGE 3

ROUTE	ADT	LOCATION	MILES	RATING	WORK CLASS	TYPE OF WORK	ESTIMATED COSTS X \$1000
(10) BUCHANAN							
939	2470	REPLACE BRIDGE OVER SMALL NATURAL STREAM JUST EAST OF JESUP		39	REBUILD	BRIDGE REPLACEMENT	165 OK
939	880	BRIDGE DECK OVERLAY OVER DRAINAGE DITCH 1.9 MILES EAST OF WINTHROP		95	PRESERVE	BRIDGE DECK REPAIR	42 OK
(11) BUENA VISTA							
10	890	FROM JCT US 71 TO POCAHONTAS COUNTY LINE	12.0	40	MODERNIZE	PAVEMENT REHAB/WIDEN	1117 NEW CONCEPT & NEW # HAS 1323 (-183)
(12) BUTLER							
3	3310	FROM WEST JCT IA 14 TO JCT IA 188	7.5	85	PRESERVE	SUBDRAINS PAVEMENT REHAB CULVERT EXTENSION	115 1453 OK 65
3	3310	FROM JCT IA 188 TO BREMER COUNTY LINE	6.4	85	PRESERVE	SUBDRAINS PAVEMENT REHAB CULVERT EXTENSION GUARDRAIL	1017 OK 989 28 MOVE 93 TO 97 108 OK
20	3660	FROM GRUNDY COUNTY LINE TO ECL OF PARKERSBURG	11.0	40	REBUILD	CULVERT REPLACEMENT	51
188	640	BRIDGE DECK OVERLAY OVER DRY RUN CREEK 3.1 MILES EAST OF COUNTY ROAD T-64		89	PRESERVE	BRIDGE DECK REPAIR	92 OK
(13) CALHOUN							
7	2430	FROM WEST OF COUNTY ROAD N-65 IN MANSON TO WEST OF WEBSTER COUNTY LINE	4.5	65	MODERNIZE	SUBDRAINS PAVEMENT REHAB/WIDEN CULVERT EXTENSION	24 795 6
7	2430	FROM JCT IA 4 TO WEST JCT COUNTY ROAD N-65 IN MANSON	11.4	63	MODERNIZE	SUBDRAINS PAVEMENT REHAB CULVERT REPLACEMENT GUARDRAIL	38 1266 12 12
20	2470	REPLACE BRIDGE OVER DRAINAGE DITCH 3.1 MILES EAST OF LYTTON		77	PRESERVE	BRIDGE REPLACEMENT	125
(14) CARROLL							
30	3980	FROM CRAWFORD COUNTY LINE TO WCL CARROLL	10.2	18	REBUILD	EROSION CONTROL	285
30		CARROLL BYPASS - 4-LANE	8.8	NA	CONSTRUCT	PRESERVE CORRIDOR ROW	OK

ROUTE	ADT	LOCATION	MILES	RATING	WORK CLASS	TYPE OF WORK	ESTIMATED COSTS X \$1000	
(14) CARROLL								
30	5210	FROM COUNTY ROAD N-33 TO GREENE COUNTY LINE	12.0	37	REBUILD	OUTSIDE SERV. ENGINEER	100	⬡
71	1760	FROM AUDUBON COUNTY LINE TO WEST JCT IA 141 - INCLUDES NISHNABOTNA RIVER BRIDGE	3.0	19	REBUILD	PAVE TRAFFIC SIGNS OUTSIDE SERV. ENGINEER	1622 48 25	⬡
71	2760	FROM EAST JCT IA 141 NORTH TO JUST SOUTH OF UP RR IN CARROLL - INCLUDES NORTH FORK BRUSHY CREEK	11.1	22	REBUILD	RIGHT OF WAY OUTSIDE SERV. ENGINEER	362 50	OK
(15) CASS								
80	15200	REPLACE BRIDGES OVER TROUBLESOME CREEK 4.5 MILES EAST OF US 71 INTERCHANGE (EB & WB)		48	REBUILD	RIPRAP	16	⬡
92	1110	REPAIR BRIDGE OVER BAUGHMANS CREEK IN GRISWOLD - STREAM BANK STABILIZATION		86	PRESERVE	BRIDGE REPAIR	31	⬡
(17) CERRO GORDO								
18		RELOCATED US 18 FROM I-35 TO EAST JCT US 65 - 4-LANE - MASON CITY BYPASS	7.9	NA	CONSTRUCT	EROSION CONTROL	300	NEW WAS 335 (-35)
18		RELOCATED US 18 FROM EAST JCT US 65 TO FLOYD COUNTY LINE - 4-LANE AND INCLUDES WORK ON PORTLAND ROAD IN MASON CITY IN 2002	8.9	NA	CONSTRUCT	PAVE LIGHTING TRAFFIC SIGNS OUTSIDE SERV. ENGINEER	10050 33 117 25	NEW WAS 10300 (-250) MOVE 98 TO 99 OK NEW ITEM
18	22400	REPLACE CHEASLEA CREEK BRIDGE NEAR MONROE STREET IN MASON CITY		28	REBUILD	RIGHT OF WAY	6	⬡
35	13500	FROM 3. MILES NORTH OF COUNTY ROAD B-55 INTERCHANGE TO 2 MILES SOUTH OF US 18 INTERCHANGE AT CLEAR LAKE	7.0	94	PRESERVE	PATCHING	50	⬡
35	13500	REPAIR BRIDGES OVER WINNEBAGO RIVER SOUTH OF WORTH COUNTY LINE - ABUTMENT BACKWALLS		98	PRESERVE	BRIDGE REPAIR	250	⬡
65	6930	FROM RELOCATED US 18 INTERCHANGE TO 4-LANE IN MASON CITY - 4-LANE	0.7	40	REBUILD	RIGHT OF WAY	64	OK

## 1999 IOWA TRANSPORTATION HIGHWAY PROGRAM



PAGE 5

ROUTE	ADT	LOCATION	MILES	RATING	WORK CLASS	TYPE OF WORK	ESTIMATED COSTS X \$1000
(18) CHEROKEE							
977		BANK STABILIZATION OF LITTLE SIOUX RIVER NEAR EAST EDGE OF CHEROKEE		NA	PRESERVE	RIGHT OF WAY	3 
(19) CHICKASAW							
18	2160	REPLACE BRIDGE OVER IMRL RR 1 MILE EAST OF FLOYD COUNTY LINE	1.0	2	REBUILD	EROSION CONTROL	 35 <i>NOTE 98 TO 99 NEW # WAS 26 (+9)</i>
24	2160	REPLACE BRIDGE OVER PLUM CREEK 3 MILES EAST OF NEW HAMPTON		48	REBUILD	RIGHT OF WAY	 4 <i>NOTE 98 TO 99</i>
24	2010	REPLACE BRIDGE OVER CRANE CREEK IN LAWLER		46	REBUILD	RIGHT OF WAY	5 
24	2590	REPLACE BRIDGE OVER EAST WAPSIPINICON RIVER 1.5 MILES EAST OF NEW HAMPTON		45	REBUILD	RIGHT OF WAY	5 
63	3730	FROM BREMER COUNTY LINE TO 1.3 MILES SOUTH OF JCT IA 346 - ADD 2-LANE	4.2	22	CONSTRUCT	RIGHT OF WAY	300 <i>OK</i>
63		FROM 1.3 MILE SOUTH OF JCT IA 346 TO EAST FORK WAPSIPINICON RIVER NORTH OF NEW HAMPTON - NEW HAMPTON BYPASS 4-LANE	10.0	NA	CONSTRUCT	GRADE GRADE AND PAVE WETLAND MITIGATION BRIDGE NEW	10000  <i>NEHA WAS 9229 (+771)</i> 6700 <i>ADVANCE 2001 TO 1999</i> 21? <i>OK</i> 5562
218	3530	FROM BREMER COUNTY LINE TO FLOYD COUNTY LINE - ADD 2-LANE AND INCLUDES NASHUA BYPASS	4.2	58	CONSTRUCT	RIGHT OF WAY	400 <i>OK</i>
346	1600	BRIDGE REPAIR OVER CEDAR RIVER IN NASHUA		92	PRESERVE	BRIDGE REPAIR	31 
(20) CLARKE							
34	5100	IN OSCEOLA FROM JIMMY DEAN AVENUE TO ECL	2.1	87	PRESERVE	PAVEMENT REHAB	677 
35	11300	FROM DECATUR COUNTY LINE TO US 34 INTERCHANGE	9.0	95	PRESERVE	PATCHING	75 
35		REST AREA IMPROVEMENTS 2 MILES SOUTH OF US 34 INTERCHANGE - OSCEOLA CITY SEWER CONNECTION		NA	MODERNIZE	OUTSIDE SERV. ENGINEER	25 <i>NEW ITEM</i>
(21) CLAY							
18	2550	REPLACE BRIDGE DECK OVER LITTLE SIOUX RIVER IN SPENCER		22	PRESERVE	BRIDGE REMODEL	334 <i>OK</i>



## 1999 IOWA TRANSPORTATION HIGHWAY PROGRAM

PAGE 6




ROUTE	ADT	LOCATION	MILES	RATING	WORK CLASS	TYPE OF WORK	ESTIMATED COSTS X \$1000
(21) CLAY							
71		SPENCER BYPASS	9.3	NA	CONSTRUCT	RIGHT OF WAY OUTSIDE SERV. ENGINEER	603 <i>OK</i> 150 <i>NEW</i>
(22) CLAYTON							
13	2590	FROM JUST NORTH OF ELKADER TO JCT US 52	9.8	69	PRESERVE	SUBDRAINS PAVEMENT REHAB GUARDRAIL	63 2735 <i>NEW WAS 2186 (+636)</i> 24
(23) CLINTON							
30	2640	BRIDGE DECK OVERLAY OVER CALAMUS DRAINAGE DITCH 1.9 MILES EAST OF WHEATLAND		62	PRESERVE	BRIDGE DECK REPAIR	105 <i>OK</i>
30	2640	BRIDGE DECK OVERLAY OVER EAST CHANNEL WAPSIPINICON RIVER 1.7 MILES EAST OF WHEATLAND		56	PRESERVE	BRIDGE DECK REPAIR	144 <i>OK</i>
30	2640	BRIDGE DECK OVERLAY OVER WAPSIPINICON RIVER 0.9 MILE EAST OF WHEATLAND		61	PRESERVE	BRIDGE DECK REPAIR	225 <i>OK</i>
30	2640	BRIDGE DECK OVERLAY OVER WAPSIPINICON RIVER 0.3 MILE EAST OF WHEATLAND		41	PRESERVE	BRIDGE DECK REPAIR	111 <i>OK</i>
30	2640	BRIDGE DECK OVERLAY OVER UP RR AT ECL WHEATLAND		61	PRESERVE	BRIDGE DECK REPAIR	184 <i>OK</i>
30	9500	FROM WEST JCT. US 30/US 67 TO SOUTH 14TH STREET IN CLINTON - WIDEN TO 5-LANES - STATE SHARE AND CITY ADMINISTERED	2.0	67	PRESERVE	OUTSIDE SERV. ENGINEER	900 
30	9500	MISSISSIPPI RIVER BRIDGE IN CLINTON - IOWA'S SHARE		65	PRESERVE	GRADE AND PAVE BRIDGE REPAIR OUTSIDE SERV. ENGINEER MISCELLANEOUS	326 3250 <i>MOVE 98 TO 99</i> 56 10 <i>OK</i>
136	9400	MISSISSIPPI RIVER BRIDGE AT CLINTON - IOWA'S SHARE		69	PRESERVE	MISCELLANEOUS	20 <i>OK</i>
(24) CRAWFORD							
30	3580	FROM 20TH STREET IN DENISON TO CARROLL COUNTY LINE	14.0	44	REBUILD	EROSION CONTROL	228 <i>NEW WAS 361 (-133)</i>
30	3860	REPAIR BRIDGE OVER BOYER RIVER 3 MILES SOUTHWEST DENISON		66	PRESERVE	BRIDGE REPAIR	103 








ROUTE	ADT	LOCATION	MILES	RATING	WORK CLASS	TYPE OF WORK	ESTIMATED COSTS X \$1000	
(24) CRAWFORD								
141		REPLACE CULVERT IN CHARTER OAKS		NA	REBUILD	CULVERT REPLACEMENT	35	⬡
(25) DALLAS								
6	7210	FROM RACCOON RIVER IN ADEL EAST TO WCL WAUKEE - 4-LANE - INCLUDES RACCOON RIVER BRIDGES	6.2	18	REBUILD	GRADE WETLAND MITIGATION BRIDGE WIDENING CULVERT NEW TRAFFIC SIGNS OUTSIDE SERV. ENGINEER	5515 37 1650 116 47 50	⬡
6	8910	FROM WCL OF WAUKEE TO COUNTY ROAD R-30 (ALICES ROAD) - 4-LANE	2.1	19	REBUILD	GRADE AND PAVE WETLAND MITIGATION TRAFFIC SIGNS OUTSIDE SERV. ENGINEER	6662 5 46 50	⬡
6	8910	FROM COUNTY ROAD R-30 (ALICES ROAD) TO WOODLANDS PARKWAY IN POLK COUNTY - 4-LANE	2.7	19	REBUILD	GRADE AND PAVE WETLAND MITIGATION TRAFFIC SIGNS OUTSIDE SERV. ENGINEER	8776 11 30 50	⬡
6	1400	BRIDGE DECK OVERLAY AT I-80 IN DEXTER		76	PRESERVE	BRIDGE DECK REPAIR	173	OK
80	1130	BRIDGE DECK OVERLAY OF COUNTY ROAD F-64 OVER I-80		87	PRESERVE	BRIDGE DECK REPAIR	126	OK
80	1530	BRIDGE DECK OVERLAY OF COUNTY ROAD R-22 OVER I-80		69	PRESERVE	BRIDGE DECK REPAIR	111	OK
80	23500	FROM MADISON COUNTY LINE TO POLK COUNTY LINE - AT VARIOUS LOCATIONS (EB)	23.2	96	PRESERVE	PATCHING	100	⬡
80		WEIGH SCALES NORTHEAST OF VAN METER INTERCHANGE		NA	PRESERVE	WEIGH STA. IMPROVEMENT	50	NEW
141	7530	FROM JCT US 169 TO WCL GRANGER	13.0	22	PRESERVE	PAVEMENT REHAB	2318	⬡
169	3860	BRIDGE DECK OVERLAY OVER SOUTH RACCOON RIVER 1.8 MILES NORTH OF DE SOTO		44	PRESERVE	BRIDGE DECK REPAIR	178	OK
(26) DAVIS								
2	1790	FROM APPANOOSE COUNTY LINE TO WEST JCT US 63	7.2	58	REBUILD	OUTSIDE SERV. ENGINEER	200	⬡
63	5290	FROM BLOOMFIELD TO WAPELLO COUNTY LINE	9.7	26	REBUILD	OUTSIDE SERV. ENGINEER	450	⬡
63	2200	FROM MISSOURI STATE LINE TO JCT IA 2	10.3	84	PRESERVE	SUBDRAINS PAVEMENT REHAB GUARDRAIL	124 3857 10	⬡

ROUTE	ADT	LOCATION	MILES	RATING	WORK CLASS	TYPE OF WORK	ESTIMATED COSTS X \$1000	
(27) DECATUR								
35		REST AREA IMPROVEMENTS 2 MILES NORTH OF US 69 INTERCHANGE - LAGOON EXPANSION		NA	MODERNIZE	REST AREA IMPROVEMENT	1000	⬡
35	10500	FROM MISSOURI STATE LINE TO CLARKE COUNTY LINE	22.5	95	PRESERVE	PATCHING	75	⬡
(28) DELAWARE								
20	6400	REPAIR BRIDGES OVER HATCHERY ROAD AND CREEK 3.1 MILES WEST OF JCT IA 38 - (EB & WB)		96	PRESERVE	BRIDGE REPAIR	52	⬡
38	920	FROM NCL DELAWARE TO JCT IA 3 - AT VARIOUS LOCATIONS	11.0	56	PRESERVE	PATCHING	253	⬡
(29) DES MOINES								
34	7520	FROM HENRY COUNTY LINE TO BURLINGTON - 4-LANE	10.7	60	REBUILD	RIGHT OF WAY OUTSIDE SERV. ENGINEER	483 50	OK
34	7200	BRIDGE DECK OVERLAY AT CURRAN STREET IN BURLINGTON		94	PRESERVE	BRIDGE DECK REPAIR	310	OK
34	8900	MISSISSIPPI RIVER BRIDGE AT BURLINGTON - IOWA'S SHARE	0.4	71	PRESERVE	BRIDGE REPAIR MISCELLANEOUS	50 10	OK
61	6170	FROM BURLINGTON TO LOUISA COUNTY LINE - ADD 2-LANE	16.8	41	REBUILD	OUTSIDE SERV. ENGINEER	600	⬡
(30) DICKINSON								
71	13110	FROM 0.2 MILE NORTH OF THE IA 86 INTERSECTION IN MILFORD TO NEAR OKOBOJI GROVE ROAD IN ARNOLDS PARK - 4-LANE (MAYWOOD BYPASS)	1.3	12	REBUILD	EROSION CONTROL	95	NEW# WAS 62 (+33)
71	13110	IN ARNOLDS PARK FROM OKOBOJI GROVE ROAD TO 0.1 MILE SOUTH OF CAUSEWAY BRIDGE IN OKOBOJI - 4-LANE & 3-LANE	1.5	12	REBUILD	RIGHT OF WAY	237	OK
71	13110	IN OKOBOJI FROM 0.1 MILE SOUTH OF CAUSEWAY BRIDGE TO 175TH STREET - 5-LANE & 3-LANE - INCLUDES EAST-WEST OKOBOJI CONNECTION BRIDGE	1.3	12	REBUILD	RIGHT OF WAY	294	OK
71	13110	FROM 175TH STREET IN OKOBOJI TO WEST JCT IA 9 IN SPIRIT LAKE - 4-LANE	2.1	9	REBUILD	EROSION CONTROL	93	← ADVANCED

## 1999 IOWA TRANSPORTATION HIGHWAY PROGRAM








PAGE 9

ROUTE	ADT	LOCATION	MILES	RATING	WORK CLASS	TYPE OF WORK	ESTIMATED COSTS X \$1000
(31) DUBUQUE							
20	7900	FROM SWISS VALLEY ROAD TO DEVON DRIVE IN DUBUQUE - 4 LANES	2.4	13	REBUILD	RIGHT OF WAY OUTSIDE SERV. ENGINEER	142 500 OK
20	1840	MISSISSIPPI RIVER BRIDGE IN DUBUQUE - IOWA'S SHARE	0.5	39	PRESERVE	BRIDGE REPAIR MISCELLANEOUS <i>BRIDGE REPAIR</i>	50 <i>NEW TENT</i> 25 <i>125 REMOVED (-175)</i>
32		NORTHWEST ARTERIAL FROM JFK ROAD TO JCT US 52 IN DUBUQUE - 4-LANE	4.4	NA	CONSTRUCT	RIGHT OF WAY	563 OK
52	3420	FROM JACKSON COUNTY LINE TO SOUTH JCT US 61	8.2	8	MODERNIZE	EROSION CONTROL	220 <i>NEW WAS 209(+11)</i>
52	3500	FROM IA 386 TO LUXEMBURG	22.8	16	REBUILD	OUTSIDE SERV. ENGINEER	150 
61	13900	MISSISSIPPI RIVER BRIDGE IN DUBUQUE - IOWA'S SHARE	0.3	95	PRESERVE	BRIDGE DECK REPAIR MISCELLANEOUS	698 20 
151		CASCADE BYPASS - 4-LANE	5.4	NA	CONSTRUCT	RIGHT OF WAY OUTSIDE SERV. ENGINEER	304 400 OK
151	4360	FROM NORTHEAST OF CASCADE BYPASS TO JCT US 61 SOUTH OF DUBUQUE - ADD 2-LANE	16.1	38	REBUILD	OUTSIDE SERV. ENGINEER	700 OK
(33) FAYETTE							
150	3030	FROM JCT IA 187 TO 2 MILES SOUTH OF JCT IA 56	10.0	80	PRESERVE	SUBDRAINS CULVERT EXTENSION	191 6 OK
150	3030	FROM JCT OF US 18 IN WEST UNION TO WINNESHIEK COUNTY LINE - ALSO INCLUDED IS 3 MILES ON US 18 AND 1.8 MILES ON IA 150 SOUTH OF JCT IA 56	7.7	62	PRESERVE	SUBDRAINS PAVEMENT REHAB CULVERT EXTENSION GUARDRAIL	93 1885 74  27
(34) FLOYD							
18		RELOCATED US 18 FROM CERRO GORDO COUNTY LINE TO SHELL ROCK RIVER - 4-LANE	0.8	NA	CONSTRUCT	PAVE TRAFFIC SIGNS OUTSIDE SERV. ENGINEER	859 21 OK 25




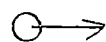


ROUTE	ADT	LOCATION	MILES	RATING	WORK CLASS	TYPE OF WORK	ESTIMATED COSTS X \$1000
(34) FLOYD							
18		RELOCATED US 18 FROM SHELL ROCK RIVER TO RUDD - 4-LANE	6.6	NA	REBUILD	PAVE TRAFFIC SIGNS OUTSIDE SERV. ENGINEER	7681 <i>NEW &amp; WAS 6964(+717)</i> 85 <i>OK</i> 25 <i>NEW ITEM</i>
18		FROM RUDD TO CHARLES CITY BYPASS - 4-LANE	9.9	NA	REBUILD	EROSION CONTROL OUTSIDE SERV. ENGINEER	115 50 <i>OK</i> 
218		CHARLES CITY BYPASS - 4-LANE	8.8	NA	CONSTRUCT	PAVE BRIDGE NEW LIGHTING TRAFFIC SIGNS TRAFFIC SIGNALS OUTSIDE SERV. ENGINEER	14643 1969 <i>ADJUE BR 98 TO 99</i>  188 179  48 50
218	3710	FROM CHICKASAW COUNTY LINE TO CHARLES CITY BYPASS - ADD 2-LANE	7.7	33	CONSTRUCT	RIGHT OF WAY	800 <i>OK</i>
(35) FRANKLIN							
35	12650	FROM WRIGHT COUNTY LINE TO CERRO GORDO COUNTY LINE - OVERLAY 7 MILES IN 1999 (NB & SB)	22.3	94	PRESERVE	PATCHING PAVEMENT REHAB GUARDRAIL	50 5554  168
65	3850	RECONSTRUCT RR UNDERPASS FROM 140TH STREET TO 1ST AVENUE SOUTHEAST IN HAMPTON		NA	MODERNIZE	GRADE AND PAVE EROSION CONTROL BRIDGE REMOVAL CULVERT REPLACEMENT	772 11 <i>OK</i> 65 21
(36) FREMONT							
2	6300	MISSOURI RIVER BRIDGE - IOWA'S SHARE		80	PRESERVE	OUTSIDE SERV. BR. INSP MISCELLANEOUS	5 <i>NEW ITEM</i> 7
2		RELOCATED IA 2 - EAST SIDNEY BYPASS WITH SPECIAL FEDERAL FUNDS - 2-LANE	4.5	NA	CONSTRUCT REBUILD	RIGHT OF WAY OUTSIDE SERV. ENGINEER	150  800
2	1260	FROM JCT I-29 TO JCT US 275	7.3	83	MODERNIZE	OUTSIDE SERV. ENGINEER	200 <i>NEW ITEM</i>
29	9700	FROM MISSOURI STATE LINE TO MILLS COUNTY LINE	25.5	93	PRESERVE	PATCHING	100 
(37) GREENE							
30	3480	FROM CARROLL COUNTY LINE TO BOONE COUNTY LINE	24.5	60	REBUILD	OUTSIDE SERV. ENGINEER	225 

## 1999 IOWA TRANSPORTATION HIGHWAY PROGRAM

PAGE 11

ROUTE	ADT	LOCATION	MILES	RATING	WORK CLASS	TYPE OF WORK	ESTIMATED COSTS X \$1000
(38) GRUNDY							
20		RELOCATED US 20 FROM HARDIN COUNTY LINE TO EAST JCT IA 14 - 4-LANE	14.0	NA	CONSTRUCT	RIGHT OF WAY OUTSIDE SERV. ENGINEER	1351 <i>OK</i> 50 <i>NEW ITEM</i>
20		RELOCATED US 20 FROM EAST JCT IA 14 TO BLACK HAWK COUNTY LINE - 4-LANE	12.0	NA	CONSTRUCT	GRADE WETLAND MITIGATION BRIDGE NEW CULVERT NEW OUTSIDE SERV. ENGINEER	12788 15 <i>OK</i> 5293 1569 50 <i>NEW ITEM</i>
(40) HAMILTON							
35	14700	FROM STORY COUNTY LINE TO 2 MILES SOUTH OF IA 175 INTERCHANGE - INLAY 5 MILES IN 2000 (SB)	5.0	97	PRESERVE	PATCHING	100 
(41) HANCOCK							
69	2350	FROM EAST JCT US 18 TO WINNEBAGO COUNTY LINE	10.4	51	PRESERVE	PAVEMENT REHAB CULVERT EXTENSION GUARDRAIL	1941 6  12
(42) HARDIN							
20		RELOCATED US 20 FROM US 65 TO GRUNDY COUNTY LINE - 4-LANE	13.2	NA	CONSTRUCT	RIGHT OF WAY	1693 <i>OK</i>
(43) HARRISON							
29	14260	FROM US 30 INTERCHANGE TO 3 MILES NORTH OF IA 127 INTERCHANGE -CROSSOVERS AND OVERLAY 13.5 MILES IN 1999(SB) AND INLAY	14.1	95	PRESERVE	PATCHING PAVEMENT REHAB GUARDRAIL	100 4345  64
29	18200	REPAIR BRIDGE OVER BOYER RIVER 0.4 MILE NORTH OF POTTAWATTAMIE COUNTY LINE (SB)		65	PRESERVE	BRIDGE REPAIR	103 
30		MISSOURI VALLEY BYPASS	4.9	NA	CONSTRUCT	OUTSIDE SERV. ENGINEER	150 
30	2900	REPAIR BRIDGE OVER BOYER RIVER 3 MILES SOUTHWEST OF DUNLAP		93	PRESERVE	BRIDGE REPAIR	103 
127	1490	FROM JUST WEST OF I-29 INTERCHANGE TO SOUTH JCT IA 183	5.7	56	MODERNIZE	SUBDRAINS PAVEMENT REHAB PAVEMENT REHAB/WIDEN CULVERT EXTENSION GUARDRAIL	93 367 749  22 30





ROUTE	ADT	LOCATION	MILES	RATING	WORK CLASS	TYPE OF WORK	ESTIMATED COSTS X \$1000
(43) HARRISON							
183	840	FROM NORTH JCT IA 127 TO MONONA COUNTY LINE	11.7	59	PRESERVE	RIGHT OF WAY PAVEMENT REHAB CULVERT EXTENSION GUARDRAIL	8 1854 65 98
183	830	REPLACE BRIDGE OVER NATURAL CREEK 2.8 MILES SOUTH PISGAH		43	REBUILD	RIGHT OF WAY	5
(44) HENRY							
34	3970	FROM JEFFERSON COUNTY LINE TO WEST OF WESTWOOD - 4-LANE	4.6	37	CONSTRUCT	OUTSIDE SERV. ENGINEER	300 OK
34	7610	FROM MOUNT PLEASANT BYPASS TO DES MOINES COUNTY LINE - 4-LANE	9.4	37	REBUILD	PAVE OUTSIDE SERV. ENGINEER	10567 OK 50 NEW ITEM
218	5410	FROM LEE COUNTY LINE TO 1.6 MILES SOUTH OF US 34 IN MOUNT PLEASANT (SOUTH END OF MOUNT PLEASANT BYPASS) - 4-LANE	10.6	31	CONSTRUCT	OUTSIDE SERV. ENGINEER	500 OK
218		FROM 1.6 MILES SOUTH OF MOUNT PLEASANT NORTHEAST TO US 34 - 4-LANE (MOUNT PLEASANT BYPASS)	3.3	NA	CONSTRUCT	GRADE WETLAND MITIGATION BRIDGE NEW CULVERT REPLACEMENT	3296 11 618 103
218		FROM US 34 JUST EAST OF MOUNT PLEASANT TO EXISTING US 218 NORTH OF MOUNT PLEASANT - (MOUNT PLEASANT BYPASS)	8.1	NA	CONSTRUCT	RIGHT OF WAY GRADE WETLAND MITIGATION BRIDGE NEW CULVERT NEW TRAFFIC SIGNS OUTSIDE SERV. PLANNING OUTSIDE SERV. ENGINEER	700 6592 16 5786 2143 54 200 600
218		FROM EXISTING US 218 NORTH OF MOUNT PLEASANT NORTH 3 MILES - ADD 2-LANE	3.0	NA	CONSTRUCT	GRADE WETLAND MITIGATION BRIDGE NEW CULVERT NEW	1485 11 429 107
218	5960	FROM 4.5 MILES NORTH OF US 34 TO WASHINGTON COUNTY LINE - 4-LANE	7.0	21	REBUILD	EROSION CONTROL	280 NEW WAS 252 (+28)
(47) IDA							
20	2300	FROM WOODBURY COUNTY LINE TO SAC COUNTY LINE	17.8	67	CONSTRUCT	OUTSIDE SERV. ENGINEER	50

ROUTE	ADT	LOCATION	MILES	RATING	WORK CLASS	TYPE OF WORK	ESTIMATED COSTS X \$1000
(48) IOWA							
21	2400	BRIDGE REPAIR OVER IOWA RIVER 1.8 MILES NORTH OF JCT US 6		91	PRESERVE	BRIDGE REPAIR	36 
80		REST AREA IMPROVEMENTS 2 MILES EAST OF VICTOR INTERCHANGE (EB & WB) - PARKING LOT AND LAGOON EXPANSIONS		NA	MODERNIZE	REST AREA IMPROVEMENT	3210 
212	1550	BRIDGE DECK OVERLAY OVER SMALL NATURAL STREAM 3.2 MILES WEST OF MARENGO		49	PRESERVE	BRIDGE DECK REPAIR	55 <i>OK</i>
212	1550	BRIDGE DECK OVERLAY OVER SMALL NATURAL STREAM 7.1 MILES WEST OF MARENGO		68	PRESERVE	BRIDGE DECK REPAIR	54 <i>OK</i>
(49) JACKSON							
52	2010	MISSISSIPPI RIVER BRIDGE AT SABULA - IOWA'S SHARE		45	PRESERVE	BRIDGE REPAIR OUTSIDE SERV. BR. INSP MISCELLANEOUS	20 <i>NEW ITEM (+20)</i> 20 <i>OK</i> 10 <i>OK</i>
61	4800	FROM SCL MAQUOKETA TO DUBUQUE COUNTY LINE - 4-LANE	17.4	19	REBUILD	PAVE EROSION CONTROL SUBDRAINS PAVEMENT REHAB BRIDGE APPROACH REPAIR BRIDGE RAIL RETROFIT CULVERT EXTENSION GUARDRAIL TRAFFIC SIGNS TRAFFIC SIGNALS OUTSIDE SERV. ENGINEER	13227 175 163 2829 227 47  61 49 106 53 50
(50) JASPER							
65	6220	FROM POLK COUNTY LINE TO JCT IA 223 - ADD 2-LANE	3.9	17	REBUILD	RIGHT OF WAY	 132 <i>MONROE 97 TO 99</i>
80		WEIGH SCALES 1.5 MILES EAST OF POLK COUNTY LINE		NA	PRESERVE	WEIGH STA. IMPROVEMENT	50 <i>NEW</i>
163		PRAIRIE CITY BYPASS - 4-LANE	4.2	NA	CONSTRUCT	EROSION CONTROL WETLAND MITIGATION	195  15
163		MONROE BYPASS - 4-LANE	5.5	NA	CONSTRUCT	EROSION CONTROL WETLAND MITIGATION	245  15
330	5500	FROM JCT IA 223 TO MARSHALL COUNTY LINE - ADD 2-LANE	5.5	47	REBUILD	RIGHT OF WAY OUTSIDE SERV. ENGINEER	300 <i>OK</i> 600 <i>NEW ITEM</i>



## 1999 IOWA TRANSPORTATION HIGHWAY PROGRAM

PAGE 14






ROUTE	ADT	LOCATION	MILES	RATING	WORK CLASS	TYPE OF WORK	ESTIMATED COSTS X \$1000
(51) JEFFERSON							
34	5200	FROM EAST END OF FAIRFIELD BYPASS TO HENRY COUNTY LINE - 4-LANE	7.4	46	CONSTRUCT	OUTSIDE SERV. ENGINEER	500 <i>OK</i>
34	5200	FROM WAPELLO COUNTY LINE TO WEST END OF FAIRFIELD BYPASS - ADD 2-LANES AND INCLUDES 4-LANE FOR BATAVIA BYPASS	6.6	46	CONSTRUCT	OUTSIDE SERV. ENGINEER	300 <i>OK</i>
34		FAIRFIELD BYPASS - 4-LANE	10.5	NA	CONSTRUCT	OUTSIDE SERV. ENGINEER	600 <i>OK</i>
(52) JOHNSON							
1	5530	FROM I-80 TO LINN COUNTY LINE	12.6	22	REBUILD	OUTSIDE SERV. ENGINEER	70 
6	29900	REPLACE BRIDGE OVER CLEAR CREEK IN CORALVILLE - STATE SHARE AND CITY ADMINISTERED		33	REBUILD	RIGHT OF WAY BRIDGE REPLACEMENT	10  845
80	37800	FROM JUST EAST OF I-380 INTERCHANGE IN CORALVILLE TO EAST OF IA 1 INTERCHANGE IN IOWA CITY		25	PRESERVE	PATCHING	200 
380	31100	FROM I-80 INTERCHANGE TO LINN COUNTY LINE		81	PRESERVE	PATCHING	90 
923	1140	REPLACE BRIDGE OVER OLD MAN CREEK AT 0.5 MILE SOUTH OF HILLS - EMBARGOED		16	REBUILD	BRIDGE REPLACEMENT	529 <i>OK</i>
923	1140	REPLACE BRIDGE OVER DRAINAGE DITCH 0.3 MILE NORTH OF HILLS		4	REBUILD	BRIDGE REPLACEMENT	228 <i>OK</i>
(53) JONES							
38	1650	FROM SOUTH JCT US 151 TO NCL MONTICELLO - CITY ADMINISTERED	1.6	56	PRESERVE	PAVEMENT REHAB	246 <i>NEW J WAS 453 (-207)</i>
151	7080	FROM LINN COUNTY LINE TO NORTHEAST OF ANAMOSA - ADD 2-LANE	8.3	21	CONSTRUCT	RIGHT OF WAY OUTSIDE SERV. ENGINEER	450 <i>OK</i> 100
151	7080	FROM NORTHEAST OF ANAMOSA TO NORTHEAST OF MONTICELLO - ADD 2-LANE	11.1	21	REBUILD	RIGHT OF WAY OUTSIDE SERV. ENGINEER	1200 <i>OK</i> 900
151	4030	FROM NORTHEAST OF MONTICELLO TO SOUTHWEST OF CASCADE BYPASS - ADD 2-LANE	7.4	24	REBUILD	RIGHT OF WAY OUTSIDE SERV. ENGINEER	650 <i>OK</i> 300

## 1999 IOWA TRANSPORTATION HIGHWAY PROGRAM

PAGE 15

ROUTE	ADT	LOCATION	MILES	RATING	WORK CLASS	TYPE OF WORK	ESTIMATED COSTS X \$1000	
(54) KEOKUK								
22	820	FROM JCT IA 21 TO JCT IA 149 IN WEBSTER	10.7	46	MODERNIZE	SUBDRAINS PAVEMENT REHAB/WIDEN CULVERT REPAIR	144 1709 445	⬡
149	1080	FROM IA 78 TO SCL SIGOURNEY - 5.7 MILES RECONSTRUCTION	10.3	28	REBUILD	EROSION CONTROL	195	OK
(56) LEE								
61	3550	FROM JCT US 136 TO SOUTH JCT US 218	3.9	73	PRESERVE	SUBDRAINS PAVEMENT REHAB	19 807	⬡
61	6560	FROM NORTH JCT US 218 NEAR MONTROSE TO WEST JCT IA 2 NEAR FORT MADISON - 4-LANE	9.5	19	REBUILD	PAVE BRIDGE REPLACEMENT CULVERT NEW OUTSIDE SERV. ENGINEER	8336 1427 111 50	⬡ → 8336 1427 111 50 NOTE 98 TO 99 OK
61	12300	IN FORT MADISON AT VARIOUS LOCATIONS	1.1	82	PRESERVE	PAVEMENT REHAB	773	⬡
136	13100	MISSISSIPPI RIVER BRIDGE AT KEOKUK - IOWA'S SHARE		82	PRESERVE	MISCELLANEOUS	25	OK
218	9700	IN KEOKUK FROM 7TH TO 33RD STREET	1.7	94	PRESERVE	PAVEMENT REHAB	979	⬡
218	4320	FROM JCT IA 394 TO HENRY COUNTY LINE - 4-LANE	13.8	51	CONSTRUCT	OUTSIDE SERV. ENGINEER	500	OK
394	2600	FROM MISSOURI STATE LINE THRU US 218 INTERCHANGE - 4-LANE AND INCLUDES ONE BRIDGE OVER DES MOINES RIVER	10.5	37	REBUILD	RIGHT OF WAY OUTSIDE SERV. ENGINEER	700 1000	OK
(57) LINN								
1	4380	FROM JOHNSON COUNTY LINE TO JCT US 30 IN MOUNT VERNON	5.3	35	PRESERVE	OUTSIDE SERV. ENGINEER	30	⬡
30	16800	REPAIR BRIDGES OVER CIC RR 0.1 MILE WEST OF 6TH STREET SW IN CEDAR RAPIDS - (EB & WB)		98	PRESERVE	BRIDGE REPAIR	20	⬡
94	8300	IN CEDAR RAPIDS FROM 13TH STREET NW TO EDGEWOOD ROAD - CITY ADMINISTERED	1.3	73	PRESERVE	PAVEMENT REHAB	200	NEW WAS 144 (+56)
151	6700	FROM JCT US 30 TO MOUNT VERNON ROAD IN CEDAR RAPIDS - ADD 2-LANE	3.3	42	REBUILD	GRADE WETLAND MITIGATION BRIDGE NEW CULVERT NEW OUTSIDE SERV. ENGINEER	2524 21 660 132 25	⬡

ROUTE	ADT	LOCATION	MILES	RATING	WORK CLASS	TYPE OF WORK	ESTIMATED COSTS X \$1000
(57) LINN							
151	6100	FROM NORTHEAST OF SPRINGVILLE TO JONES COUNTY LINE - ADD 2-LANE	2.0	27	CONSTRUCT	RIGHT OF WAY OUTSIDE SERV. ENGINEER	113 OK 100
380	52130	FROM JOHNSON COUNTY LINE TO BENTON COUNTY LINE	27.7	96	PRESERVE	PATCHING	90
380	37600	REPAIR NINE BRIDGES OVER UP RR, CC RR, 15TH AVENUE SW, AND CIC RR/CITY STREET IN CEDAR RAPIDS		94	PRESERVE	BRIDGE REPAIR	99
920	5900	BRIDGE DECK OVERLAY OVER BRANCH BLUE CREEK IN CENTER POINT		74	PRESERVE	BRIDGE DECK REPAIR	60 OK
922	10070	IN CEDAR RAPIDS FROM US 30 TO 13TH STREET - CITY ADMINISTERED	3.5	71	PRESERVE	PAVEMENT REHAB	480 NEW WAS 412 (+68)
(58) LOUISA							
61	4460	FROM DES MOINES COUNTY LINE TO NCL WAPELLO	8.3	37	REBUILD	LIGHTING	33 NEW (+33)
70	4060	JUST SOUTH OF SCL OF COLUMBUS JUNCTION		72	MODERNIZE	RIGHT OF WAY OUTSIDE SERV. ENGINEER	2 7
(59) LUCAS							
34	4470	BRIDGE DECK OVERLAY OVER BNSF RR AT WCL LUCAS		69	PRESERVE	BRIDGE DECK REPAIR	142 OK
(61) MADISON							
80	17800	FROM ADAIR COUNTY LINE TO DALLAS COUNTY LINE	2.0	95	PRESERVE	PATCHING	50
(62) MAHASKA							
63	3570	REPLACE BRIDGE OVER UP RR 1 MILE NORTH OF OSKALOOSA	0.6	29	REBUILD	RIGHT OF WAY	15 OK
63	3820	FROM JUST NORTH OF SOUTH SKUNK RIVER TO NEW SHARON	6.9	14	REBUILD	RIGHT OF WAY	268 OK
63	5900	FROM NORTH END OF EDDYVILLE BYPASS TO SOUTH END OF OSKALOOSA BYPASS	5.3	20	REBUILD	EROSION CONTROL	255  NEW ROUTE NUMBER
63		EDDYVILLE BYPASS - 4-LANE	3.2	NA	CONSTRUCT	GRADE BRIDGE NEW BRIDGE REPLACEMENT CULVERT NEW OUTSIDE SERV. ENGINEER	5717 1851 } 265 } NEW ROUTE NUMBER 711 } 100 NEW ITEM

ROUTE	ADT	LOCATION	MILES	RATING	WORK CLASS	TYPE OF WORK	ESTIMATED COSTS X \$1000	
(62) MAHASKA								
163	4890	FROM MARION COUNTY LINE TO BEGINNING OF OSKALOOSA BYPASS - 4-LANE	11.3	16	REBUILD	PAVE LIGHTING OUTSIDE SERV. ENGINEER	3878 34 25	
(63) MARION								
5	5050	FROM BEGIN 4-LANE AT KNOXVILLE TO EAST OF IA 92/IA 181 INTERSECTION - ADD 2-LANE	6.4	13	REBUILD	GRADE WETLAND MITIGATION CULVERT NEW	2526 16 269	
5		FROM EAST OF IA 92/IA 181 INTERSECTION TO NORTHWEST OF NCL OF PLEASANTVILLE - 4-LANE (PLEASANTVILLE BYPASS)	3.9	NA	REBUILD	RIGHT OF WAY	322	OK
5	4940	FROM NORTHWEST OF NCL PLEASANTVILLE TO WARREN COUNTY LINE - ADD 2-LANE	3.6	15	REBUILD	GRADE WETLAND MITIGATION CULVERT NEW TRAFFIC SIGNS	2894 16 21 32	
163		OTLEY BYPASS - 4-LANE	1.9	NA	CONSTRUCT	EROSION CONTROL WETLAND MITIGATION	90 15	OK
(64) MARSHALL								
30	9400	FROM 3 MILES WEST OF LE GRAND TO TAMA COUNTY LINE - ADD 2-LANE	4.3	17	REBUILD	RIGHT OF WAY	760	OK
30	6550	FROM STORY COUNTY LINE TO IA 330 INTERCHANGE	11.1	34	REBUILD	OUTSIDE SERV. ENGINEER	100	
330	5710	FROM JASPER COUNTY LINE TO JCT US 30 - ADD 2-LANE	14.8	44	REBUILD	RIGHT OF WAY OUTSIDE SERV. ENGINEER	700 1600	HEWITEN?
330		MARSHALLTOWN / ALBION BYPASS	12.5	NA	REBUILD	OUTSIDE SERV. ENGINEER	150	
330	2900	REPLACE BRIDGE OVER IOWA RIVER AND REMOVE UP RR SOUTH OF ALBION		40	CONSTRUCT	RIGHT OF WAY	107	OK
(65) MILLS								
29	12320	FROM FREMONT COUNTY LINE TO 4 MILES SOUTH OF POTTAWATTAMIE COUNTY LINE - OVERLAY 13.1 MILES IN 2001 (NB)		86	PRESERVE	PATCHING	100	OK
275	5000	BRIDGE DECK OVERLAY OVER WEST JCT US 34		97	PRESERVE	BRIDGE DECK REPAIR	321	OK

## 1999 IOWA TRANSPORTATION HIGHWAY PROGRAM

PAGE 18








ROUTE	ADT	LOCATION	MILES	RATING	WORK CLASS	TYPE OF WORK	ESTIMATED COSTS X \$1000	
(65) MILLS								
275	2000	FROM GLENWOOD TO POTTAWATTAMIE COUNTY LINE	7.8	13	PRESERVE	PAVEMENT REHAB GUARDRAIL	1800 10	⬡
(66) MITCHELL								
9	3090	FROM WORTH COUNTY LINE TO 4-LANE SECTION IN OSAGE	10.1	46	PRESERVE	SUBDRAINS PAVEMENT REHAB CULVERT EXTENSION GUARDRAIL	82 2552 14 22	⬡
(67) MONONA								
29	12040	FROM IA 175 INTERCHANGE TO WOODBURY COUNTY LINE	14.0	95	PRESERVE	PATCHING	100	⬡
29		REST AREA IMPROVEMENTS 4 MILES SOUTH OF IA 175 INTERCHANGE - IMPROVE PARKING LOT IN 1999 AND CITY WATER/SEWER CONNECTIONS IN 2000 (ONAWA)		NA	MODERNIZE	REST AREA IMPROVEMENT OUTSIDE SERV. ENGINEER	100 25	⬡ NEW ITEM
175	2390	BRIDGE DECK OVERLAY OVER DRAINAGE DITCH 5.9 MILES EAST OF I-29 INTERCHANGE		74	PRESERVE	BRIDGE DECK REPAIR	127	⬡
175	2390	BRIDGE DECK OVERLAY OVER LITTLE SIOUX RIVER 8.2 MILES EAST OF I-29 INTERCHANGE		66	PRESERVE	BRIDGE DECK REPAIR	140	⬡
183	760	FROM HARRISON COUNTY LINE TO MOORHEAD	4.9	80	PRESERVE	RIGHT OF WAY PAVEMENT REHAB CULVERT EXTENSION GUARDRAIL	5 813 11 28	⬡
(69) MONTGOMERY								
34	3210	REPAIR FORESLOPE SLIDE 7.5 MILES WEST OF ADAMS COUNTY LINE		NA	PRESERVE	RIPRAP	40	NEW (+40)
34	3210	BRIDGE DECK OVERLAY OVER MIDDLE NODAWAY RIVER 2.5 MILES EAST OF JCT US 71		72	PRESERVE	BRIDGE DECK REPAIR	148	OK
48	1430	BRIDGE DECK OVERLAY AT EAST NISHNABOTNA RIVER 0.2 MILE WEST OF ELLIOTT		67	PRESERVE	BRIDGE DECK REPAIR	154	OK
71	18000	REPAIR BRIDGE OVER FULTONS CREEK 1.1 MILES NORTH OF COUNTY ROAD H-34 - STREAM BANK STABILIZATION		78	PRESERVE	BRIDGE REPAIR	31	⬡

ROUTE	ADT	LOCATION	MILES	RATING	WORK CLASS	TYPE (1) WORK	ESTIMATED COSTS X \$1000
(70) MUSCATINE							
38	4500	BRIDGE DECK OVERLAY OVER MOSQUITO CREEK 2.8 MILES NORTH OF COUNTY ROAD F-70		88	PRESERVE	BRIDGE DECK REPAIR	97 OK
61	8100	FROM END OF MUSCATINE BYPASS TO YORK ROAD NEAR SCOTT COUNTY LINE - ADD 2-LANE	13.2	32	REBUILD	PAVE TRAFFIC SIGNS OUTSIDE SERV. ENGINEER	12927 OK 84 OK 50 NEW ITEM
61	8100	FROM LOUISA COUNTY LINE TO MUSCATINE BYPASS - 4-LANE	7.5	17	REBUILD	GRADE WETLAND MITIGATION BRIDGE NEW CULVERT REPLACEMENT OUTSIDE SERV. PLANNING OUTSIDE SERV. ENGINEER	2853 21 445 16 400 700
61		MUSCATINE BYPASS - TRAFFIC SIGNAL IMPROVEMENTS	7.2	NA	CONSTRUCT	OUTSIDE SERV. ENGINEER	309
92	3790	MISSISSIPPI RIVER BRIDGE AT MUSCATINE - IOWA'S SHARE		71	PRESERVE	MISCELLANEOUS	15 OK
(71) O BRIEN							
60	6790	IN SHELDON - WIDEN TO 4 & 5-LANE	1.1	29	REBUILD	RIGHT OF WAY	400 OK
60	4040	FROM NCL OF SHELDON TO OSCEOLA COUNTY LINE - ADD 2-LANE	4.8	51	REBUILD	OUTSIDE SERV. ENGINEER	100 OK
(72) OSCEOLA							
60	3560	FROM O'BRIEN COUNTY LINE TO MINNESOTA STATE LINE - ADD 2-LANE	18.2	62	REBUILD	OUTSIDE SERV. ENGINEER	600 NEW
(75) PLYMOUTH							
3	1830	FROM IA 140 TO CHEROKEE COUNTY LINE - INCLUDES BIG WHISKEY SLOUGH BRIDGE	5.0	31	REBUILD	PAVE GUARDRAIL LIGHTING	2222 10 18
12	1530	FROM NORTH JCT IA 3 TO SIOUX COUNTY LINE	6.7	53	PRESERVE	CULVERT EXTENSION	107 OK
12		BANK STABILIZATION OF BIG SIOUX RIVER NORTH OF SIOUX CITY AT TWO LOCATIONS		NA	PRESERVE	RIGHT OF WAY RIPRAP	6 203
60		LE MARS BYPASS - 4-LANE	4.2	NA	CONSTRUCT	RIGHT OF WAY OUTSIDE SERV. ENGINEER	500 OK 100

ROUTE	ADT	LOCATION	MILES	RATING	WORK CLASS	TYPE OF WORK	ESTIMATED COSTS X \$1000	
(75) PLYMOUTH								
60	3730	FROM LE MARS BYPASS TO SIOUX COUNTY LINE - ADD 2-LANE	5.9	51	REBUILD	RIGHT OF WAY OUTSIDE SERV. ENGINEER	600 200	OK
(76) POCAHONTAS								
10	1190	FROM BUENA VISTA COUNTY LINE TO JCT IA 4	11.5	63	MODERNIZE	SUBDRAINS PAVEMENT REHAB/WIDEN CULVERT EXTENSION GUARDRAIL	166 1071 29 25	⬡
(77) POLK								
5		RELOCATED IA 5 - FROM SOUTHWEST 9TH TO RELOCATED IA 28 IN DES MOINES - 4-LANE	3.9	NA	CONSTRUCT	GRADE BRIDGE NEW	5893 5979	⬡
5		RELOCATED IA 5 - FROM RELOCATED IA 28 IN DES MOINES TO I-35 INTERCHANGE IN WEST DES MOINES - 4-LANE	4.2	NA	CONSTRUCT	RIGHT OF WAY	1100	OK
5		RELOCATED IA 5 - FROM 50TH STREET TO WEST OF I-35 AND 72ND STREET BRIDGE OVER I-35 IN WEST DES MOINES - 4-LANE	1.5	NA	CONSTRUCT	RIGHT OF WAY GRADE AND PAVE BRIDGE NEW TRAFFIC SIGNS	215 6656 1698 203	⬡
6	8910	FROM WOODLANDS PARKWAY TO EXISTING - 4-LANE WEST OF I-35/I-80 INTERCHANGE - INCLUDES NORTH WALNUT CREEK BRIDGE	0.9	13	REBUILD	EROSION CONTROL	50	OK
6	16600	FROM BEAVER AVENUE TO LOWER BEAVER ROAD IN DES MOINES	0.8	29	PRESERVE	PAVEMENT REHAB	250	OK
17	4940	FROM DES MOINES RIVER NORTH TO JCT IA 415	6.9	25	PRESERVE	PAVEMENT REHAB GUARDRAIL	577 12	⬡
35	49910	FROM JUST WEST OF MERLE HAY INTERCHANGE TO I-80/235 INTERCHANGE - 6-LANES	6.6	21	MODERNIZE	RIGHT OF WAY GRADE AND PAVE PAVEMENT REHAB BRIDGE REPLACEMENT	1000 4000 2000 3700	⬡
35	22400	FROM WARREN COUNTY LINE TO I-80/235 INTERCHANGE	5.6	92	PRESERVE	PATCHING	100	⬡
35	28700	FROM 1 MILE NORTH COUNTY ROAD F-22 TO STORY COUNTY LINE - OVERLAY 3 MILES (SB)	3.0	72	PRESERVE	PATCHING	100	⬡
65	7000	FROM END OF 4-LANE SECTION AT BONDURANT THRU COUNTY ROAD S-27 - ADD 2-LANE	6.0	29	REBUILD	PAVE	4542	⬡

## 1999 IOWA TRANSPORTATION HIGHWAY PROGRAM






PAGE 21












ROUTE	ADT	LOCATION	MILES	RATING	WORK CLASS	TYPE OF WORK	ESTIMATED COSTS X \$1000
(77) POLK							
65	7000	FROM THRU COUNTY ROAD S-27 TO JASPER COUNTY LINE - ADD 2-LANE	0.5	16	REBUILD	RIGHT OF WAY	○ → 79 <i>MOVE 77 To 79</i>
65	32800	INTERSECTION IMPROVEMENT AT EAST 14TH STREET AND GUTHRIE AVENUE IN DES MOINES - CITY ADMINISTERED	0.2	20	MODERNIZE	GRADE AND PAVE EROSION CONTROL	501 18 
80	27500	RECONSTRUCTION MAINLINE AND RAMPS AT EAST US 65 INTERCHANGE		89	PRESERVE	PATCHING	100 
80		REST AREA IMPROVEMENTS AT 2 MILES WEST OF MITCHELLVILLE INTERCHANGE - LAGOON EXPANSION IN 2000 AND NEW BUILDING IN 2002 (WB)		NA	MODERNIZE	OUTSIDE SERV. ENGINEER	75 
235	70200	FROM WEST I-35/I-80 INTERCHANGE TO EAST I-35/I-80 INTERCHANGE	13.9	57	PRESERVE	RIGHT OF WAY PATCHING OUTSIDE SERV. ENGINEER	2000 500 300 
(78) POTTAWATTAMIE							
6	2140	FROM 0.6 MILE WEST OF COUNTY ROAD L-52 TO JUST WEST OF US 59	13.8	17	MODERNIZE	EROSION CONTROL	268 
29	9600	BRIDGE DECK OVERLAYS OVER 25TH STREET IN COUNCIL BLUFFS (NB & SB)		94	PRESERVE	BRIDGE DECK REPAIR	196 <i>OK</i>
29	11800	BRIDGE DECK OVERLAY OVER CC RR IN COUNCIL BLUFFS (SB)		96	PRESERVE	BRIDGE DECK REPAIR	253 <i>OK</i>
29	19100	BRIDGE DECK OVERLAY OVER HONEY CREEK 6.5 MILES NORTH OF CRESCENT INTERCHANGE (NB)		70	PRESERVE	BRIDGE DECK REPAIR	106 <i>OK</i>
29	440	BRIDGE DECK OVERLAY AT COUNTY ROAD L-19 AT 4.5 MILES SOUTH OF I-680 INTERCHANGE		39	PRESERVE	BRIDGE DECK REPAIR	103 <i>OK</i>
29	14430	FROM WEST JCT I-80 TO IA 192 INTERCHANGE IN COUNCIL BLUFFS - 6 MILES OVERLAY IN 2001. (NB & SB)	6.0	93	PRESERVE	PATCHING	250 
59	1520	BRIDGE DECK OVERLAY OVER DRAINAGE DITCH 2.1 MILES NORTH OF OAKLAND		60	PRESERVE	BRIDGE DECK REPAIR	77 <i>OK</i>
80	16130	FROM IA 192 INTERCHANGE TO EAST JCT OF I-680 INTERCHANGE	19.0	94	PRESERVE	PATCHING	200 










## 1999 IOWA TRANSPORTATION HIGHWAY PROGRAM

PAGE 22

ROUTE	ADT	LOCATION	MILES	RATING	WORK CLASS	TYPE OF WORK	ESTIMATED COSTS X \$1000
(78) POTTAWATTAMIE							
80	1690	BRIDGE DECK OVERLAY AT COUNTY ROAD G-30		91	PRESERVE	BRIDGE DECK REPAIR	140 OK
80	16130	BRIDGE DECK OVERLAY AT EAST BRIDGE WEST NISHNABOTNA RIVER 2 MILES EAST OF US 59 INTERCHANGE (WB)		85	PRESERVE	BRIDGE DECK REPAIR	137 OK
80	19200	BRIDGE DECK OVERLAY AT WEST NISHNABOTNA RIVER 1 MILE WEST OF US 59 INTERCHANGE (WB)		63	PRESERVE	BRIDGE DECK REPAIR	146 OK
80	19200	BRIDGE DECK OVERLAY OVER KEG CREEK 3 MILES EAST OF I-680 INTERCHANGE (EB)		97	PRESERVE	BRIDGE DECK REPAIR	116 OK
80	15300	BRIDGE DECK OVERLAY OVER S-W CONNECTION OVER EASTBOUND I-680		69	PRESERVE	BRIDGE DECK REPAIR	162 OK
80	14900	BRIDGE DECK OVERLAYS OVER BNSF RR, ROAD AND CREEK NEAR MADISON AVENUE IN COUNCIL BLUFFS (EB & WB)		46	PRESERVE	BRIDGE DECK REPAIR	660 OK
80	14900	BRIDGE DECK OVERLAY OVER RR AND I-29 NORTHBOUND CONNECTION IN COUNCIL BLUFFS		78	PRESERVE	BRIDGE DECK REPAIR	646 OK
80	14900	BRIDGE DECK OVERLAY OVER BNSF & IAIS RR AT EAST JCT I-29 IN COUNCIL BLUFFS (EB)		55	PRESERVE	BRIDGE DECK REPAIR	583 OK
80	47400	MISSOURI RIVER BRIDGE IN COUNCIL BLUFFS (SPRING STREET) - IOWA'S SHARE		79	PRESERVE	BRIDGE PAINTING MISCELLANEOUS	200 NEW ITEM (+200) 10 OK
80	31400	FROM NEBRASKA STATE LINE TO WEST OF IA 192 INTERCHANGE	3.0	71	PRESERVE	PATCHING	100 
80	17200	FROM SOUTH JCT IA 244 TO I-680 INTERCHANGE - 6-MILES INLAY (WB) IN 1998 AND 6-MILES INLAY (EB) IN 1999	6.0	95	PRESERVE	PAVEMENT REHAB	5263 
80		REST AREA IMPROVEMENTS 1 MILE NORTH OF COUNTY ROAD G-30 INTERCHANGE NEAR UNDERWOOD - SEWER AND WATER CONNECTIONS IN 1999 AND NEW BUILDING IN 2003 (WB)		NA	MODERNIZE	REST AREA IMPROVEMENT	800 
83	1270	REPLACE BRIDGE OVER BEDELL CREEK 1.2 MILES EAST OF AVOCA		31	REBUILD	RIGHT OF WAY	5 
83	1270	BRIDGE DECK OVERLAY OVER BNSF RR AT MINDEN		66	PRESERVE	BRIDGE DECK REPAIR	87 







ROUTE	ADT	LOCATION	MILES	RATING	WORK CLASS	TYPE OF WORK	ESTIMATED COSTS X \$1000	
(78) POTTAWATTAMIE								
183	2910	FROM NCL OF COUNCIL BLUFFS TO CRESNET	5.4	11	PRESERVE	PAVEMENT REHAB CULVERT EXTENSION GUARDRAIL	1167 12 10	
191	2190	FROM NCL OF COUNCIL BLUFFS TO JCT IA 83 AT NEOLA	15.5	77	PRESERVE	RIGHT OF WAY	2	
275	8920	MISSOURI RIVER & RR BRIDGE IN COUNCIL BLUFFS - IOWA'S SHARE		42	PRESERVE	OUTSIDE SERV. BR. INSP	51	
275	2980	FROM MILLS COUNTY LINE TO COUNTY ROAD L-31	5.7	18	PRESERVE	PAVEMENT REHAB GUARDRAIL	1317 6	
275	2780	FROM COUNTY ROAD L-31 TO JCT IA 92 IN COUNCIL BLUFFS - RECONSTRUCT TO 3-LANES IOWA'S SHARE & CITY ADMINISTERED	0.6	18	REBUILD	GRADE AND PAVE	812	
480	39900	MISSOURI RIVER & RR BRIDGE IN COUNCIL BLUFFS - REPLACE BRIDGE DECK IN 2000 AND PAINT IN 2002 - IOWA'S SHARE		50	PRESERVE	OUTSIDE SERV. BR. INSP	4	
680	14400	MISSOURI RIVER BRIDGE 3.1 MILES WEST OF I-29 INTERCHANGE (WB) - IOWA'S SHARE		91	PRESERVE	BRIDGE PAINTING OUTSIDE SERV. BR. INSP MISCELLANEOUS	193 14 6	
680	14400	MISSOURI RIVER BRIDGE 3.1 MILES EAST OF I-29 INTERCHANGE (EB) - IOWA'S SHARE		90	PRESERVE	BRIDGE REPAIR BRIDGE PAINTING OUTSIDE SERV. BR. INSP MISCELLANEOUS	23 153 14 6	
(79) POWESHIEK								
80	23700	FROM JASPER COUNTY LINE TO 2 MILES EAST OF US 63 INTERCHANGE - 4 MILES OVERLAY IN 2001 (EB)	9.4	93	PRESERVE	PATCHING	100	
(80) RINGGOLD								
2	1080	FROM IA 25 TO ECL MOUNT AYR	10.8	38	MODERNIZE	EROSION CONTROL	310	
2	1080	REPAIR BRIDGE OVER GRAND RIVER 0.2 MILE EAST OF BENTON		97	PRESERVE	BRIDGE REPAIR	31	

ROUTE	ADT	LOCATION	MILES	RATING	WORK CLASS	TYPE OF WORK	ESTIMATED COSTS X \$1000	
(81) SAC								
20	2690	FROM IDA COUNTY LINE TO CALHOUN COUNTY LINE (ROW-EARLY TO CALHOUN COUNTY LINE)	27.4	49	CONSTRUCT	OUTSIDE SERV. ENGINEER	20	⬡
71	2120	FROM CARROLL COUNTY LINE TO BUENA VISTA COUNTY LINE	34.2	68	REBUILD	OUTSIDE SERV. ENGINEER	100	⬡
(82) SCOTT								
6	30200	INTERSECTION IMPROVEMENT AT KIMBERLY ROAD AND EASTERN AVENUE IN DAVENPORT - INCLUDES GOOSE CREEK BRIDGE - STATE SHARE AND CITY ADMINISTERED		21	MODERNIZE	GRADE AND PAVE BRIDGE REPLACEMENT GUARDRAIL LIGHTING TRAFFIC SIGNALS RAILROAD SIGNALS	640 282 23 39 103 51	⬡
61		BLUE GRASS BYPASS FROM YORK ROAD TO 2 MILES EAST OF MUSCATINE COUNTY LINE - 4-LANE	3.4	NA	CONSTRUCT	RIGHT OF WAY OUTSIDE SERV. ENGINEER	364 200	⬡
67	11600	FROM 249TH STREET TO I-80	2.5	43	REBUILD	EROSION CONTROL	95	NOTE 97 TO 99
74	60100	MISSISSIPPI RIVER AND RR BRIDGE IN BETTENDORF - IOWA'S SHARE (SB & NB)		45	PRESERVE	BRIDGE REPAIR MISCELLANEOUS	50 40	⬡
74	33800	FROM JCT I-80 INTERCHANGE TO MISSISSIPPI RIVER	3.5	58	PRESERVE	PATCHING	50	⬡
80	22600	MISSISSIPPI RIVER AND RR BRIDGE AT LE CLAIRE - IOWA'S SHARE		75	PRESERVE	MISCELLANEOUS	15	OK
80	22600	FROM US 61 INTERCHANGE TO MISSISSIPPI RIVER BRIDGE	11.2	80	PRESERVE	EROSION CONTROL PATCHING	240 100	⬡
80		REST AREA IMPROVEMENTS IN BETTENDORF - NEW BUILDING (WB) AND CITY SEWER CONNECTION IN 2000		NA	MODERNIZE	OUTSIDE SERV. ENGINEER	225	⬡
280	19550	FROM I-80 INTERCHANGE TO ILLINOIS STATE LINE	9.4	95	PRESERVE	PATCHING	100	⬡
280	22900	MISSISSIPPI RIVER BRIDGE IN DAVENPORT - IOWA'S SHARE		78	PRESERVE	OUTSIDE SERV. BR. INSP MISCELLANEOUS	30 15	OK

ROUTE	ADT	LOCATION	MILES	RATING	WORK CLASS	TYPE OF WORK	ESTIMATED COSTS X \$1000
(84) SIOUX							
10	2310	FROM SOUTH DAKOTA STATE LINE TO JCT IA 12 (10TH STREET IN HAWARDEN)	3.8	71	PRESERVE	CULVERT EXTENSION	38 OK
12	1580	FROM PLYMOUTH COUNTY LINE TO JCT IA 10	6.4	59	PRESERVE	CULVERT EXTENSION	88 OK
18	3910	FROM SOUTH JCT US 75 TO HULL	2.0	51	REBUILD	RIGHT OF WAY	78 OK
60	3540	FROM PLYMOUTH COUNTY LINE TO ALTON BYPASS - ADD 2-LANE	5.7	39	REBUILD	RIGHT OF WAY OUTSIDE SERV. ENGINEER	500 OK 200
60		ALTON BYPASS - 4-LANE	4.6	NA	CONSTRUCT	OUTSIDE SERV. ENGINEER	200 OK
60	3990	FROM ALTON BYPASS TO SHELTON - ADD 2-LANE	15.2	48	REBUILD	OUTSIDE SERV. ENGINEER	1100 OK
75	4750	FROM NORTH OF JCT IA 10 TO NEAR SCL SIOUX CENTER	3.6	21	CONSTRUCT	EROSION CONTROL	125 
(85) STORY							
30	5610	FROM COUNTY ROAD S-27 TO 4-LANE AT COLO - ADD 2-LANE	5.2	31	CONSTRUCT	EROSION CONTROL	150 
30	15730	FROM SKUNK RIVER TO JUST EAST OF 1-35 (EB & WB)	0.9	84	PRESERVE	PAVEMENT REHAB	309 
30	6000	FROM 4-LANE DIVIDED AT COLO TO MARSHALL COUNTY LINE	4.2	39	REBUILD	OUTSIDE SERV. ENGINEER	50 
35	18500	FROM US 30 INTERCHANGE TO HAMILTON COUNTY LINE - CROSSEOVERS AND INLAY 9 MILES IN 1999 (SB) AND INLAY 6 MILES	14.3	96	PRESERVE	GRADE AND PAVE PATCHING PAVEMENT REHAB	1250  100 9088
69	17000	INTERSECTION IMPROVEMENT AT LINCOLN WAY AND GRAND AVENUE IN AMES - IOWA'S SHARE AND CITY ADMINISTERED		NA	MODERNIZE	GRADE AND PAVE	858 
(86) TAMA							
30	7920	FROM MARSHALL COUNTY LINE TO 1.7 MILES EAST OF COUNTY ROAD T-47 - 4-LANE	4.7	22	REBUILD	RIGHT OF WAY	887 OK
30	7920	FROM 1.7 MILES EAST OF COUNTY ROAD T-47 TO 1.0 MILE EAST OF ECL TAMA - 4-LANE	7.5	22	REBUILD	RIGHT OF WAY OUTSIDE SERV. PLANNING	845 OK 150
30	3840	FROM ECL TAMA TO BENTON COUNTY LINE	14.7	44	REBUILD	OUTSIDE SERV. ENGINEER	75 

## 1999 IOWA TRANSPORTATION HIGHWAY PROGRAM





PAGE 26

ROUTE	ADT	LOCATION	MILES	RATING	WORK CLASS	TYPE OF WORK	ESTIMATED COSTS X \$1000
(86) TAMA							
63	3010	FROM EAST JCT IA 96 TO SCL TRAEER	6.2	72	PRESERVE	PAVEMENT REHAB	1648 <i>NEW (+1648)</i>
(87) TAYLOR							
2	900	FROM IA 49 IN BEDFORD TO 0.3 MILE EAST OF NORTH JCT IA 25	16.4	64	PRESERVE	PAVEMENT REHAB GUARDRAIL	3036 19 
(88) UNION							
34	4470	BRIDGE DECK OVERLAY OVER BNSF RR 1.6 MILES EAST OF CRESTON		64	PRESERVE	BRIDGE DECK REPAIR	172 <i>OK</i>
34	3090	BRIDGE DECK OVERLAY OVER BNSF RR IN THAYER		76	PRESERVE	BRIDGE DECK REPAIR	262 <i>OK</i>
(89) VAN BUREN							
1	2530	REPAIR BRIDGE OVER DES MOINES RIVER IN KEOSAUQUA		44	PRESERVE	BRIDGE REPAIR	103 
(90) WAPELLO							
34	6860	FROM OTTUMWA BYPASS TO JEFFERSON COUNTY LINE - 4-LANE AND INCLUDES AGENCY BYPASS	10.3	49	CONSTRUCT	OUTSIDE SERV. ENGINEER	1100 <i>OK</i>
34	15200	INTERSECTION IMPROVEMENTS AT QUINCY AVENUE, US 63 AND WAPELLO AVENUE IN OTTUMWA - STATE SHARE AND CITY ADMINISTERED		NA	MODERNIZE	GRADE AND PAVE	481 
63	5560	FROM DAVIS COUNTY LINE TO SCL OTTUMWA	6.3	24	REBUILD	OUTSIDE SERV. ENGINEER	250 
63	5300	BRIDGE DECK OVERLAY OVER ABANDONED RR 1.4 MILES NORTH OF DAVIS COUNTY LINE		71	PRESERVE	BRIDGE DECK REPAIR	87 
63	5000	LIGHTING AT RELOCATED US 63 INTERCHANGE NORTH OF OTTUMWA		NA	MODERNIZE	LIGHTING	144 <i>NEW (+144)</i>
63		NORTHEAST OTTUMWA BYPASS	9.0	NA	CONSTRUCT	OUTSIDE SERV. ENGINEER	2000 <i>NEW \$ F NEW ROUTE</i>
(91) WARREN							
5	6890	FROM EAST OF COUNTY ROAD S-23 TO RELOCATED US 65 NEAR POLK COUNTY LINE - 4-LANE	5.2	14	REBUILD	EROSION CONTROL	130 

ROUTE	ADT	LOCATION	MILES	RATING	WORK CLASS	TYPE OF WORK	ESTIMATED COSTS X \$1000
(91) WARREN							
5	4790	FROM MARION COUNTY LINE TO SOUTH RIVER - ADD 2-LANE	1.8	65	REBUILD	RIGHT OF WAY GRADE WETLAND MITIGATION BRIDGE NEW CULVERT NEW	127 1741 16 477 21
5	6140	FROM SOUTH RIVER TO EAST OF COUNTY ROAD S-23 - 4-LANE	4.4	17	REBUILD	RIGHT OF WAY	232 OK
5		RELOCATED IA 5 - FROM PRESENT US 65/69 INTERCHANGE WEST 0.4 MILE - 4-LANE	0.4	NA	REBUILD	PAVE	900 OK
35	13400	REPAIR BRIDGE OVER CLANTON CREEK 2.1 MILES SOUTH OF IA 92 INTERCHANGE (SB)		67	PRESERVE	RIPRAP	52
35	11500	FROM MADISON COUNTY LINE TO POLK COUNTY LINE	24.0	96	PRESERVE	PATCHING	50
(92) WASHINGTON							
92	4010	FROM ECL OF WASHINGTON TO US 218	6.9	29	REBUILD	RIGHT OF WAY	331 OK
923	480	REPAIR BRIDGE OVER ENGLISH RIVER 0.8 MILE SOUTH OF IA 22 INTERSECTION		15	REBUILD	RIPRAP	31
(95) WINNEBAGO							
69	2480	FROM HANCOCK COUNTY LINE TO JCT IA 9 IN FOREST CITY	1.0	84	PRESERVE	PAVEMENT REHAB	190
(96) WINNESHIEK							
9	2890	FROM JCT US 52 TO DIVISION STREET IN DECORAH & INTERSECTION IMPROVEMENT AT COUNTY ROAD A-52 & ADD CLIMBING LANES TO COUNTY ROAD W-42 - TROUT CREEK BRIDGE	3.9	64	MODERNIZE	GRADE PAVE WETLAND MITIGATION PAVEMENT REHAB PAVEMENT REHAB/WIDEN	766 1159 16 1417 348
9	2890	FROM PLEASANT STREET IN DECORAH EAST TO TROUT CREEK	1.2	64	MODERNIZE	GRADE AND PAVE	1061 OK
(97) WOODBURY							
20	3490	FROM END OF 4-LANE SECTION TO IDA COUNTY LINE	17.5	39	CONSTRUCT	OUTSIDE SERV. ENGINEER	50

## 1999 IOWA TRANSPORTATION HIGHWAY PROGRAM

PAGE 28

ROUTE	ADT	LOCATION	MILES	RATING	WORK CLASS	TYPE OF WORK	ESTIMATED COSTS X \$1000	
(97) WOODBURY								
29	17790	FROM MONONA COUNTY LINE TO SOUTH DAKOTA STATE LINE	22.0	85	PRESERVE	PATCHING	150	
29		REST AREA IMPROVEMENTS AT 2 MILES SOUTH OF SERGEANT BLUFF - NEW BUILDING IN 1999 (SB) AND CITY SEWER CONNECTION IN 2000		NA	MODERNIZE	REST AREA IMPROVEMENT OUTSIDE SERV. ENGINEER	1000 25	<i>OK</i> <i>NEW ITEM</i>
75		FROM US 20 IN SIOUX CITY TO NEAR 28TH STREET - NE SIOUX CITY BYPASS - 4-LANE - CORRECTIONVILLE ROAD BRIDGE IN 1998 AND	2.6	NA	CONSTRUCT	EROSION CONTROL WETLAND MITIGATION OUTSIDE SERV. ENGINEER	175 50 25	<i>OK</i>
75		FROM NEAR 28TH STREET TO SOUTH OF EXISTING US 75 - NE SIOUX CITY BYPASS - INCLUDES BRIDGES OVER 28TH STREET, SB FLOYD RIVER AND 46TH STREET (NB & SB)	3.0	NA	CONSTRUCT	GRADE WETLAND MITIGATION CULVERT NEW OUTSIDE SERV. ENGINEER	6446 60 803 50	
75		FROM SOUTH OF EXISTING US 75 TO JUST NORTH OF COUNTY ROAD C-80 - NE SIOUX CITY BYPASS - 4-LANE - INCLUDES BRIDGES OVER CCP-BN RR	1.4	NA	CONSTRUCT	GRADE AND PAVE WETLAND MITIGATION CULVERT NEW OUTSIDE SERV. PLANNING OUTSIDE SERV. ENGINEER	3769 50 327 200 100	
77	31500	MISSOURI RIVER BRIDGE IN SIOUX CITY - IOWA'S SHARE		78	PRESERVE	BRIDGE PAINTING	300	<i>NEW (+300)</i>
129	17200	MISSOURI RIVER BRIDGE IN SIOUX CITY - IOWA'S SHARE		78	PRESERVE	BRIDGE PAINTING	178	<i>NEW (+178)</i>
982	290	FROM WEST JCT COUNTY ROAD K-42 NEAR BRONSON TO EAST JCT COUNTY ROAD K-64 NEAR HOLLY SPRINGS	12.5	31	MODERNIZE	PAVEMENT REHAB/WIDEN GUARDRAIL	2388 45	
(98) WORTH								
9	2010	FROM FERTILE TO I-35 INTERCHANGE	4.3	52	PRESERVE	SUBDRAINS PAVEMENT REHAB	51 679	<i>OK</i>
35	12300	FROM 9 MILES NORTH OF IA 9 TO 3 MILES SOUTH OF MINNESOTA STATE LINE	3.0	85	PRESERVE	PATCHING	50	<i>OK</i>
(99) WRIGHT								
35	11400	FROM HAMILTON COUNTY LINE TO FRANKLIN COUNTY LINE		97	PRESERVE	PATCHING	50	<i>OK</i>

## 1999 IOWA TRANSPORTATION HIGHWAY PROGRAM

PAGE 29

ROUTE	ADT	LOCATION	MILES	RATING	WORK CLASS	TYPE OF WORK	ESTIMATED COSTS X \$1000
STATEWIDE							
0		STATEWIDE CONSULTANT SERVICES ..		NA	CONSTRUCT	OUTSIDE SERV. PLANNING OUTSIDE SERV. ENGINEER	5000 <i>NEW \$ WAS 1200</i> 2300 <i>NEW \$ WAS 2000</i>
0		EMERGENCY - CONTINGENCY - U-STEP - C-STEP & TJ RESERVE		NA	PRESERVE	MISCELLANEOUS	6000 <i>OK</i>
0		COOPERATIVE CITY/COUNTY/STATE HIGHWAY RESEARCH AND IOWA TRANSPORTATION CENTER - STATE PORTION		NA	PRESERVE	MISCELLANEOUS	1000 <i>NEW COST WAS 750</i>
0		TRAFFIC CONTROL DEVICES, PAVEMENT MARKINGS, AND SIGN REHABILITATION		NA	PRESERVE	TRAFFIC SIGNS	1100 <i>OK</i>
0		STATEWIDE CONTRACT MAINTENANCE RESERVE AND BRIDGE PAINTING		NA	PRESERVE	BRIDGE PAINTING MISCELLANEOUS	2000 <i>OK</i> 14000 <i>OK</i>
0		STATEWIDE ROADSIDE IMPROVEMENT		NA	PRESERVE	MISCELLANEOUS	2000 <i>OK</i>
0		MANAGEMENT SYSTEMS IMPLEMENTATION RESEARCH		NA	PRESERVE	OUTSIDE SERV. PLANNING	1000 <i>OK</i>
0		CORRIDOR PRESERVATION		NA	PRESERVE	PRESERVE CORRIDOR ROW	500 <i>OK</i>
0		STATEWIDE ASBESTOS REMOVAL		NA	REBUILD	ASBESTOS REMOVAL	150 <i>OK</i>
0		STATEWIDE UNDERWATER DIVER INSPECTION OF BRIDGES		NA	PRESERVE	OUTSIDE SERV. BR. INSP	10 <i>OK</i>
0		STATEWIDE INTERSECTION LIGHTING		NA	MODERNIZE	LIGHTING	100 <i>OK</i>
0		MATERIALS SHOP FABRICATION		NA	REBUILD	MISCELLANEOUS	100 <i>OK</i>
0		SCENIC BYWAY PROGRAM		NA	PRESERVE	MISCELLANEOUS	400 <i>NEW</i>
0		GIS IMPLEMENTATION		NA	PRESERVE	MISCELLANEOUS	350 <i>NEW</i>
0		ON THE JOB TRAINING FOR PILOT PROGRAM AND PREVOCAIONAL TRAINING		NA	PRESERVE	MISCELLANEOUS	200 <i>NEW</i>