


**US Highway 65/  
IA-330  
Improvements**




**Iowa Department  
of Transportation**

Polk and Jasper  
Counties, Iowa

**Limited Phase I  
Environmental  
Site Assessment**

August 1998



HDR Engineering, Inc.



TD195  
.R63  
H34  
1998

IOWA DEPARTMENT OF TRANSPORTATION  
LIBRARY  
800 LINCOLN WAY  
AMES, IOWA 50010

**LIMITED PHASE I ENVIRONMENTAL SITE ASSESSMENT**

**IOWA DEPARTMENT OF TRANSPORTATION  
US Highway 65 / IA-330 Improvements  
Polk and Jasper Counties, Iowa**

**August 1998**

**HDR ENGINEERING, INC.**

**8404 Indian Hills Drive**

**Omaha, Nebraska**

**Project Number: 01210-204-134**

## Table of Contents

<u>Section</u>	<u>Title</u>	<u>Page Number</u>
1.0	Introduction .....	1
2.0	Environmental Records Search.....	2
3.0	Site Visit.....	4
4.0	Hazardous Waste .....	7

## List of Figures

<u>Figure No.</u>	<u>Title</u>	<u>Following Page</u>
1-1	Location Map.....	1
1-2	Alternatives and Relocations.....	1
3-1	Photograph Locations .....	6
3-2	Windshield Survey Photographs .....	6
3-3	Windshield Survey Photographs .....	6
3-4	Windshield Survey Photographs .....	6
3-5	Windshield Survey Photographs .....	6
3-6	Windshield Survey Photographs .....	6
3-7	Windshield Survey Photographs .....	6
3-8	Windshield Survey Photographs .....	6
3-9	Windshield Survey Photographs .....	6
3-10	Windshield Survey Photographs .....	6
3-11	Windshield Survey Photographs .....	6
3-12	Windshield Survey Photographs .....	6
3-13	Windshield Survey Photographs .....	6

## Appendix A     EDR Environmental Data Report

## **1.0 Introduction**

The Iowa Department of Transportation (IDOT) is currently considering improvements for US Highway 65 (US-65) and Iowa State Highway 330 (IA-330) in Polk and Jasper Counties, Iowa. As part of its project planning effort, IDOT is preparing an Environmental Assessment (EA) report which will include a section entitled "Hazardous Waste" to identify known sites in or near the proposed corridors that are, or could be, contaminated with hazardous or petroleum substances.

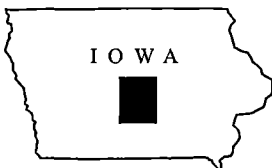
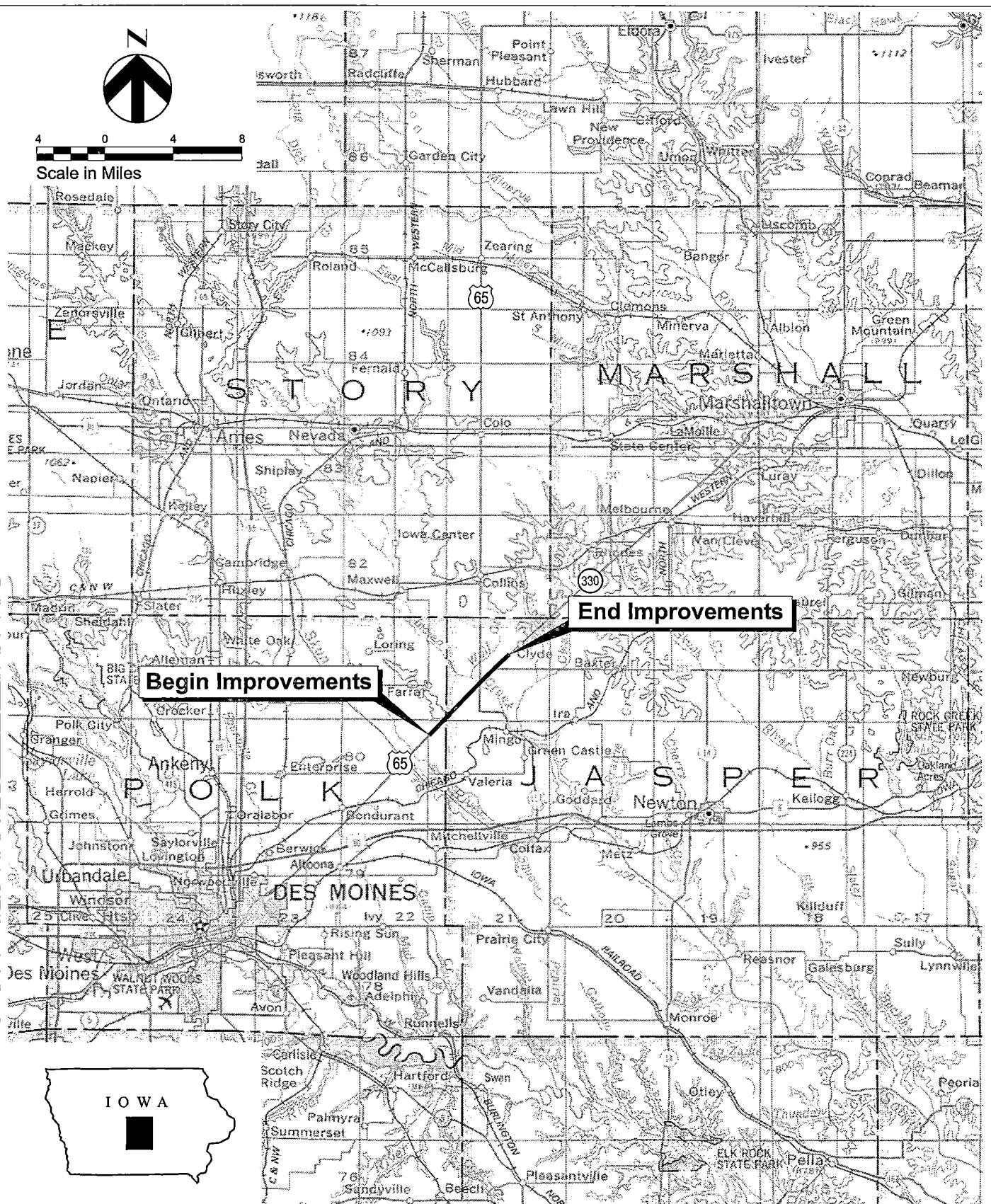
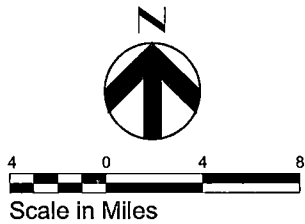
As part of their preparation of the EA, IDOT contracted with HDR Engineering, Inc. (HDR) through its Statewide Environmental Services Contract to provide services related to a Limited Phase I Environmental Site Assessment (Limited ESA) for the proposed highway corridor.

The proposed US-65 / IA-330 corridor begins just northeast of County Road S27 (NE 112<sup>th</sup> Street) in Polk County, IA, and proceeds northeasterly approximately 6.6 miles to northeast of the junction of IA-330 and IA-223 in Jasper County, IA, as shown by Figure 1-1. The corridor intersects primarily agricultural land and rural residential areas with some intersection through Engeldinger Marsh at the southwestern portion of the corridor.

The project involves two major alternative routes proposed at the Engeldinger Marsh in addition to the existing alignment. Alternative 1: Northwest bypass and Alternative 2: Southeast bypass of Engeldinger Marsh, shown by Figure 1-2. The project also includes a 0.65-mile relocation of IA-117/US-65 at the junction of US-65/IA-330 and a 0.4-mile relocation of IA-223/County Road F17, also shown by Figure 1-2.

This Limited ESA consists of a review of available environmental records for properties along the proposed corridor and a site visit to identify sites listed in the environmental records. The purpose of the site visit was to field-verify any sites found in the environmental records and to identify other sites along the corridor that could pose environmental concerns, due to hazardous or petroleum substances. The findings of these tasks are summarized in this report.





Source: United States Geological Survey; 1:500,000 Iowa Base Map



HDR Engineering, Inc.

## Location Map



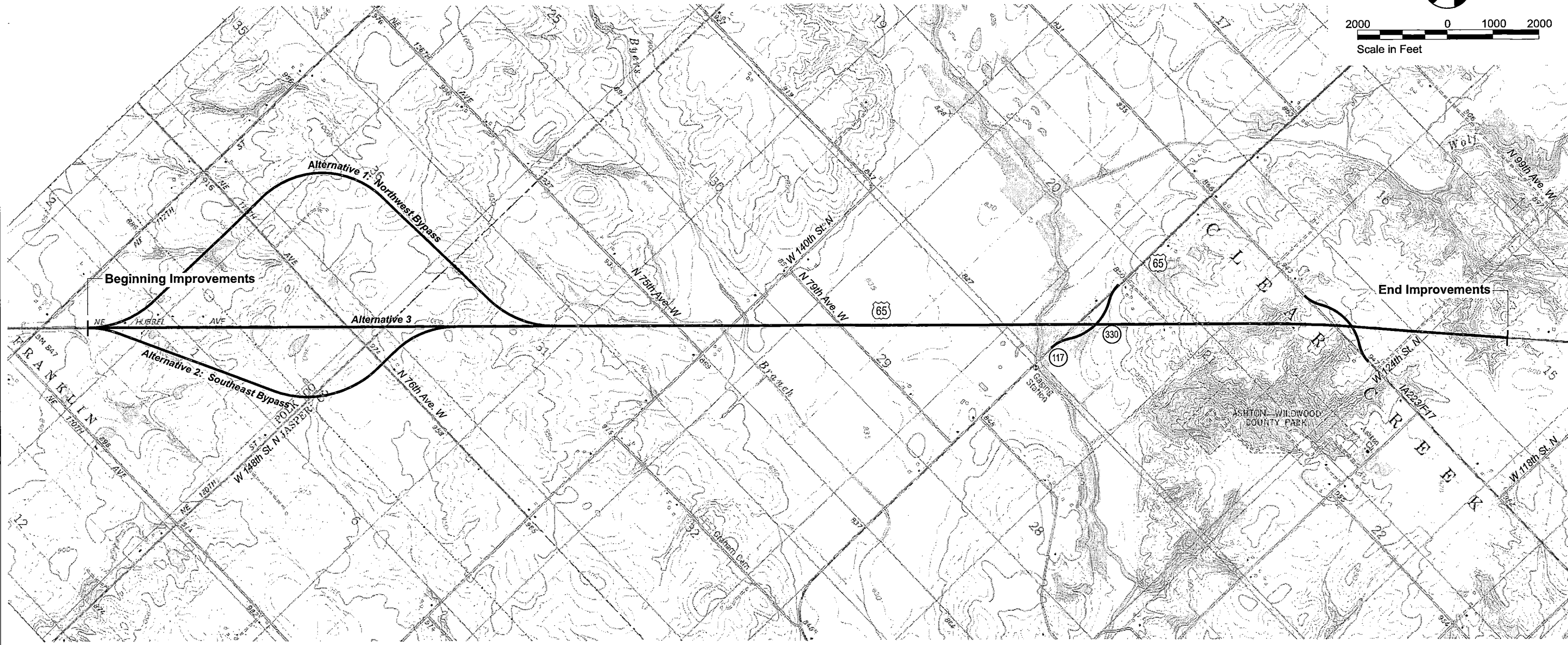
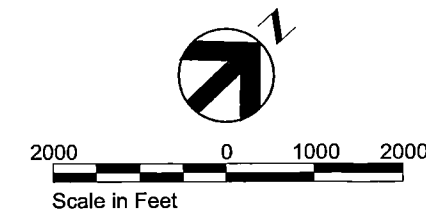
**US Highway 65/IA-330 Improvements**  
**Limited Phase I Environmental Site Assessment**  
 Iowa Department of Transportation

Date

Aug. 1998

Figure

1-1




ALTERNATIVES.cdr  
X:\GIS\Figures\IADOT\US65\A330\Phase I ESA\Figures; 01210-204-134  
7-30-98

Source: United States Geological Survey; Mingo, Iowa; 1975



**Corridor Alternatives and Reroutes**

 **US Highway 65/IA-330 Improvements**  
**Limited Phase I Environmental Site Assessment**  
Iowa Department of Transportation

Date	Aug. 1998
Figure	1-2

## 2.0 Environmental Records Search

The available environmental records pertaining to properties along the corridor were reviewed for sites that have, or have the potential to be, impacted by hazardous or petroleum substances. For purposes of this Limited ESA, the project area includes the areas within 1/4 mile on either side of the proposed corridors. The available records were identified and compiled by Environmental Data Resources (EDR). Their Database Report Number 264225.1s identifies State and Federal sites located within the study area which are listed on any of the following databases:

- National Priorities List (NPL)
- NPL Deletions (Delisted NPL)
- Resource Conservation and Recovery Information System-Treatment, Storage, and Disposal Facilities (RCRIS-TSD)
- State Hazardous Waste (SHWS)
- Comprehensive Environmental Response, Compensation, and Liability Information System (CERCLIS)
- No Further Remedial Action Planned Sites (NFRAP)
- Corrective Action Report (CORRACTS)
- Permitted Solid Waste Management Facilities (SWF/LF)
- Leaking Underground Storage Tank Report (LUST)
- Underground Storage Tank Report (UST)
- RCRA Administrative Action Tracking System (RAATS)
- Resource Conservation and Recovery Information System-Small Quantity Generators (RCRIS-SQG)
- Resource Conservation and Recovery Information System-Large Quantity Generators (RCRIS-LQG)
- Hazardous Materials Information Reporting System (HMIRS)
- Emergency Response Notification System (ERNS)
- PCB Activity Database System (PADS)
- Facility Index System (FINDS)
- Toxic Chemical Release Inventory System (TRIS)
- NPL Liens (NPL Lien)
- Toxic Substances Control Act (TSCA)
- Material Licensing Tracking System (MLTS)
- Records of Decision (ROD)
- Superfund Consent Decrees (CONSENT)
- Former Manufactured Gas Sites (Coal Gas)

The EDR report, including detailed descriptions of each of the above referenced databases, is located in Appendix A in the back of this Limited ESA.

A search area of 2.5 miles on each side of the project corridor was administered by EDR for ease of their file search. The EDR report showed no sites within the search area. The EDR report also provided information on listed facilities possibly located near the study area, but due to unavailable address data were unable to locate them on a map (orphan sites). A pre-site visit location effort by HDR was conducted in an attempt to pinpoint the locations of these facilities. The ZIP Codes and addresses were found to be outside of the project area for all orphan sites listed by EDR.

### 3.0 Site Visit

A windshield survey of the 1/4 mile wide project area on all sides of the proposed corridors was conducted in June 1998 to identify any sites located within the study area which may contain potential environmental concerns or to identify areas of unknown conditions. All portions of the site visit were conducted from the public right-of-way and private property was not accessed. Photographs were taken to document major intersections, potential corridor right-of-way, and any sites or situations that may be of environmental concern. Figure 3-1 shows the locations and directions of the photographs in relation to the project corridor. The photographs are labeled Number 1 through 23 on Figures 3-2 through 3-13.

As discussed in Section 2.1, those sites that EDR was unable to plot (orphan sites) were located during the pre-site visit location effort utilizing desktop mapping resources. All were found to be outside of the project area. No further attempts were made to determine the operation of these sites or the environmental status of these properties during the site visit.

As previously mentioned, there were no recorded sites from the environmental report within the project area to investigate during the site visit. However, other sites within or near the project area presented conditions in which environmental concerns may exist. These identified sites are primarily agricultural residences and associated farming operations.

Several sites within the project area contained above ground storage tanks (ASTs) or underground storage tanks (USTs). Sites in which ASTs were observed are presented as Photo's #11, #13, #14, and #15. One UST was observed and photographed as Photo #21. While no visible environmental concerns were evident, unknown conditions such as tank or dispenser leaks are potential sources of hazardous or petroleum material releases.

Corn cribs and grain bins were prevalent at farmsteads along the corridor and the use of fumigants and rodenticides are possible. The use and storage of agricultural chemicals are presumed to have historically occurred to some degree at most farms. There was no visual

evidence at the time of the site visit that any improper handling or storage of agricultural chemicals had occurred.

Two sites were observed to have 55-gallon containers stored on the property. The first location is immediately south of Photo #15. Three 55-gallon drums were stored outdoors and their contents were unknown. The second location is hidden in the foreground at Photo #14. This location contained the outside storage of four 55-gallon drums, whose contents were also unknown. There were no visual signs of localized contamination in the vicinity of the containers at either site. No environmental concerns were otherwise observed at these locations.

There were also two areas that were not accessible from the public right-of-way at the time of the site visit. One area was a private residence (Photo #20) where a substantial storage of wooden pallets was visible. The residence and surroundings were not visible due to vegetation and tree cover at the location and thus an accurate account of land use activities is not available.

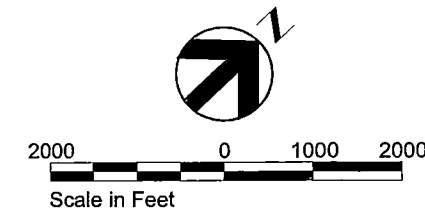
One minimum maintenance road, W 124<sup>th</sup> St. N was not traveled during the site visit due to poor road conditions (recent rainfall). Visibility from the north extended approximately 150 feet to the south until topography limited vision of land use activities. The intersection of this road with F17 provided a view of the south end of W 124 St. N. There were no visual environmental concerns identified along this road.

Other areas of environmental concern not related to hazardous materials include the proposed alternatives that would intersect Engeldinger Marsh. Alternative 2 (Photo #10) could potentially impact portions of this marsh, as would work on the existing alignment (Photo #2, #3, #4). Other areas where potential impacts to wetlands could occur would be the southern junction of the IA-117/US-65 relocation (Photo #16, #17).

In summary, the site visit revealed the following information related to potential environmental concerns within the study area. Several ASTs and at least one UST were identified but presented no visual environmental concern. There were no visible concerns related to the use or storage of

agricultural chemicals. Two areas were not fully observed due to obstructions, one residence and a portion of County Road W 124<sup>th</sup> St. N. It is unknown if environmental concerns exist at these locations. In conclusion, the site visit did not reveal any obvious areas of environmental concern as it relates to hazardous or petroleum materials.





**Legend**  
① Location and Orientation of Photo

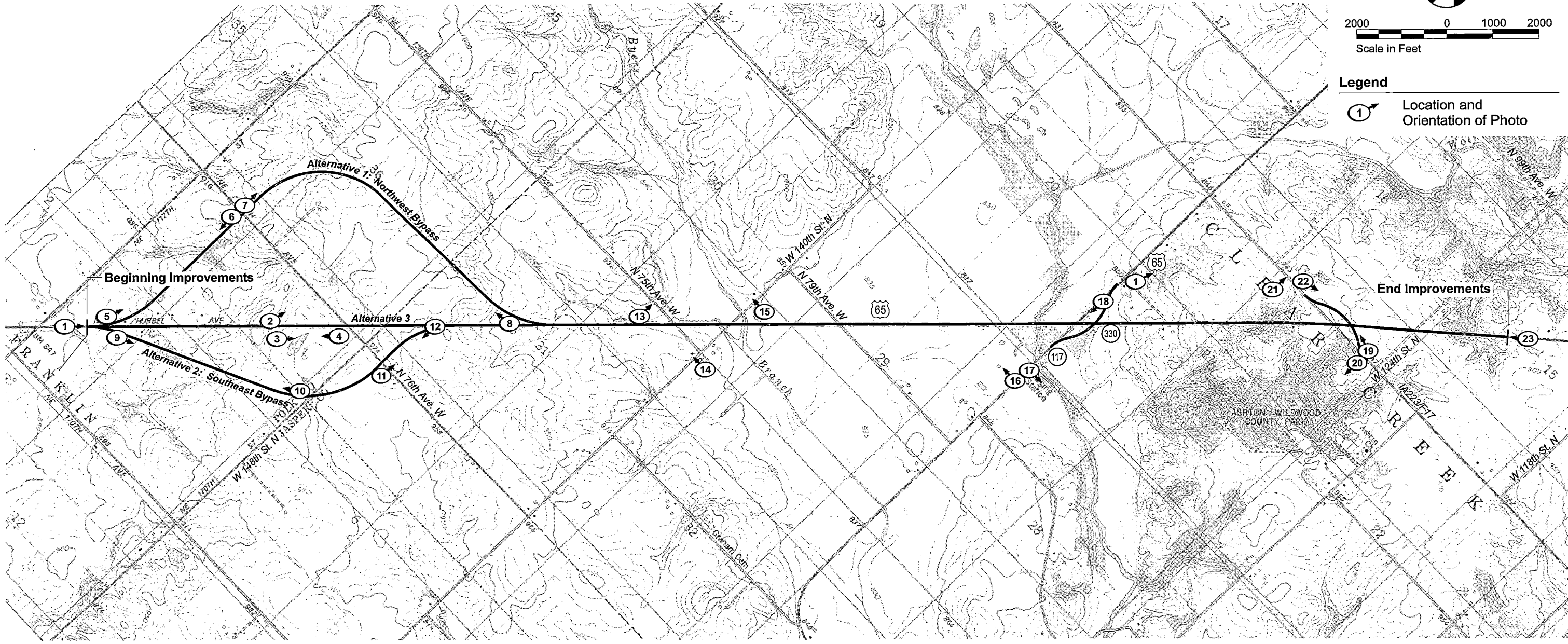


PHOTO LOCATIONS 2.cdr  
X:\GB\Figures\laDOT\US65IA330\Phase I ESA\Figures; 01210-204-134  
7-30-98

Source: United States Geological Survey; Mingo, Iowa; 1975

**HDR**  
HDR Engineering, Inc.

**Project Photographs**

 **US Highway 65/IA-330 Improvements**  
**Limited Phase I Environmental Site Assessment**  
Iowa Department of Transportation

Date	Aug. 1998
Figure	3-1





**Photo No. 1 -** Beginning of Project on existing alignment (US-65).  
Orientation: Northeast from US-65.



**Photo No. 2 -** Southwest of Engeldinger Marsh, west side of US-65.  
Orientation: North from US-65.

**HDR**

HDR Engineering, Inc.

## Project Photographs



**US Highway 65/IA-330 Improvements**  
**Limited Phase I Environmental Site Assessment**  
Iowa Department of Transportation

Date

Aug. 1998

Figure

3-2





**Photo No. 3 -** Engeldinger Marsh, east side of US-65.  
Orientation: Northeast from US-65.



**Photo No. 4 -** Northeast of Engeldinger Marsh. Marsh area on left and US-65 on right.  
Orientation: Southeast from junction of US-65 and Northeast 118th Ave.

**HDR**  
HDR Engineering, Inc.

## Project Photographs



**US Highway 65/IA-330 Improvements**  
**Limited Phase I Environmental Site Assessment**  
Iowa Department of Transportation

Date

Aug. 1998

Figure

3-3





**Photo No. 5 -** Southern junction of Alternative 1: Northwest Bypass and existing US-65 alignment. Orientation: North from US-65.



**Photo No. 6 -** Alignment of Alternative 1: Northwest Bypass south of junction with NE 118th Ave. Orientation: South from NE 118th Ave.

**HDR**

HDR Engineering, Inc.

## Project Photographs



**US Highway 65/IA-330 Improvements  
Limited Phase I Environmental Site Assessment**  
Iowa Department of Transportation

Date

Aug. 1998

Figure

3-4





**Photo No. 7** - Alignment of Alternative 1: Northwest Bypass north of junction with NE 118th Ave. Orientation North from NE 118th Ave.



**Photo No. 8** - Northern junction of Alternative 1: Northwest Bypass and existing US-65 alignment. Orientation: West-Southwest from US-65.

**HDR**

HDR Engineering, Inc.

## Project Photographs



**US Highway 65/IA-330 Improvements**  
**Limited Phase I Environmental Site Assessment**  
 Iowa Department of Transportation

Date

Aug. 1998


Figure

3-5





**Photo No. 9** - Southern junction of Alternative 2: Southeast Bypass and existing US-65 alignment. Orientation: Northeast from US-65.



**Photo No. 10** - Alignment of Alternative 2: Southwest Bypass at the junction with NE 120th St. (Polk County). Orientation: South-Southwest from NE 120th St. (Polk County) 1,600 feet south of NE 118th Ave. (Polk County).

**HDR**

HDR Engineering, Inc.

## Project Photographs



**US Highway 65/IA-330 Improvements  
Limited Phase I Environmental Site Assessment**  
Iowa Department of Transportation

Date

Aug. 1998

Figure

3-6





**Photo No. 11** - Agricultural residence. AST in center, detached garage behind. Corn crib on right. Orientation: North from N 67th Ave. W. 1,400 feet east of US-65.



**Photo No. 12** - Northern junction of Alternative 2: Southwest Bypass and existing US-65 alignment. Orientation: South from US-65 (US-65 in foreground).

**HDR**

HDR Engineering, Inc.

## Project Photographs



**US Highway 65/IA-330 Improvements**  
**Limited Phase I Environmental Site Assessment**  
 Iowa Department of Transportation

Date

Aug. 1998

Figure

3-7





**Photo No. 13** - Agricultural residence. ASTs (2) in center.  
Orientation: North from N 75th W. 800 feet west of US-65.



**Photo No. 14** - Agricultural residence. ASTs (2) left of center. Farm machinery left background, residence and shed right background. Orientation: West from W 140th St. N. South of intersection with N 75th Ave. W. 900 feet east of US-65.

**HDR**

HDR Engineering, Inc.

## Project Photographs



**US Highway 65/IA-330 Improvements  
Limited Phase I Environmental Site Assessment**  
Iowa Department of Transportation

Date  
Aug. 1998

Figure  
3-8





**Photo No. 15** - Agricultural residence. 3 ASTs next to barn. One at right center background.  
Orientation: West from W 140th St. N. 1,600 feet north of US-65.



**Photo No. 16** - West side of southern junction of proposed IA-117/US-65 relocation.  
Inundated area. Orientation: West from IA-117. 2,000 feet south of US-65.

**HDR**

HDR Engineering, Inc.

## Project Photographs



**US Highway 65/IA-330 Improvements**  
**Limited Phase I Environmental Site Assessment**  
Iowa Department of Transportation

Date

Aug. 1998

Figure

3-9





**Photo No. 17** - East side of southern junction of proposed IA-117/US-65 relocation. Inundated area on right, IA-117 in foreground, bridge spanning Indian Creek in background. Orientation: Northeast from IA -117. 2,000 feet south of US-65.



**Photo No. 18** - Northern junction of proposed US-65/IA-117 relocation. IA-330 in background. Orientation: South from US-65.

**HDR**

HDR Engineering, Inc.

## Project Photographs



**US Highway 65/IA-330 Improvements**  
**Limited Phase I Environmental Site Assessment**  
 Iowa Department of Transportation

Date

Aug. 1998

Figure

3-10





**Photo No. 19** - Eastern junction of F17 relocation. IA-330 in background.  
Orientation: Northwest from F17



**Photo No. 20** - Inaccessible private residence. Stacked pallets in center background.  
Orientation: South from F17. 1,000 feet east of IA-330.

**HDR**

HDR Engineering, Inc.

## Project Photographs



**US Highway 65/IA-330 Improvements**  
**Limited Phase I Environmental Site Assessment**  
Iowa Department of Transportation

Date

Aug. 1998

Figure

3-11





**Photo No. 21** - Agricultural residence. Dispenser and UST in center. Horse barn in left background, shed right background. Orientation: North of F17. 1,800 feet west of IA-330.



**Photo No. 22** - Western junction of F17 relocation. Orientation: Northeast from F17. 1,500 feet west of IA-330.

**HDR**

HDR Engineering, Inc.

## Project Photographs



**US Highway 65/IA-330 Improvements**  
**Limited Phase I Environmental Site Assessment**  
 Iowa Department of Transportation


Date

Aug. 1998

Figure

3-12





**Photo No. 23** - End of Project on existing alignment.  
Orientation: Southwest from IA-330.



HDR Engineering, Inc.

## Project Photographs



**US Highway 65/IA-330 Improvements**  
**Limited Phase I Environmental Site Assessment**  
Iowa Department of Transportation

Date

Aug. 1998

Figure

3-13

#### 4.0 Hazardous Waste

The proposed corridor was the subject of a Limited Phase I environmental site assessment (Limited ESA) for the identification of sites along the corridor that are or could be, contaminated with hazardous substances or petroleum products. The potential ramifications associated with the acquisition of such sites include financial liability for investigation and remediation of affected portions of the environment, safety concerns, and project delays associated with investigation/remediation activities. By knowing the location of these sites when alignment locations are selected, expensive cleanup liabilities and project delays can be avoided.

The Limited ESA consisted of an environmental records search and site visit for the project corridor that included a project area of 0.25 miles on either side of the proposed corridor. The environmental records that were searched included:

- National Priorities List (NPL)
- NPL Deletions (Delisted NPL)
- Resource Conservation and Recovery Information System-Treatment, Storage, and Disposal Facilities (RCRIS-TSD)
- State Hazardous Waste (SHWS)
- Comprehensive Environmental Response, Compensation, and Liability Information System (CERCLIS)
- No Further Remedial Action Planned Sites (NFRAP)
- Corrective Action Report (CORRACTS)
- Permitted Solid Waste Management Facilities (SWF/LF)
- Leaking Underground Storage Tank Report (LUST)
- Underground Storage Tank Report (UST)
- RCRA Administrative Action Tracking System (RAATS)
- Resource Conservation and Recovery Information System-Small Quantity Generators (RCRIS-SQG)
- Resource Conservation and Recovery Information System-Large Quantity Generators (RCRIS-LQG)
- Hazardous Materials Information Reporting System (HMIRS)
- Emergency Response Notification System (ERNS)
- PCB Activity Database System (PADS)
- Facility Index System (FINDS)
- Toxic Chemical Release Inventory System (TRIS)
- NPL Liens (NPL Lien)
- Toxic Substances Control Act (TSCA)



- Material Licensing Tracking System (MLTS)
- Records of Decision (ROD)
- Superfund Consent Decrees (CONSENT)
- Former Manufactured Gas (Coal Gas) Sites (Coal Gas)

The file search was conducted by Environmental Data Resources (EDR). The EDR report indicates no sites within the search area for any of the subject environmental records. The EDR report provided information on listed facilities possibly located near the study area, but due to unavailable address data was unable to locate them on a site map (orphan sites). The locations of these sites were all found to be outside of the project area.

A site visit to the project corridor was conducted in June 1998 to identify any site that may present potential environmental impacts within the project area. The site visit did not reveal any area of environmental concern that was not listed on the EDR environmental report. Several above ground storage tanks and at least one underground storage tank were identified but presented no visual environmental concern. There were no visible concerns related to the use or storage of agricultural chemicals. Two areas were not fully observed due to obstructions from the public right-of-way, one residence and a portion of County Road W 124<sup>th</sup> St. N. It is unknown if environmental concerns exist at these locations. The site visit did not reveal any obvious areas of environmental concern as it relates to hazardous materials.

In conclusion, the land within the project area is either under cultivation, is pastureland, or is used for rural residential purposes. Based on this Limited ESA, there are no sites with 1/4 mile of the proposed project corridor which pose an obvious environmental concern with respect to hazardous or petroleum substances.

Any sites that could potentially be impacted will be evaluated in more detail during the project development phase and the appropriate remedial action will be taken to meet all Federal and State hazardous waste requirements.

## **Appendix A**

## **The EDR Corridor Study Report**

**Study Area**  
**Polk + Jasper Counties U.S. 65 & IA 330**  
**Mingo, Iowa**

**June 16, 1998**

**Inquiry number 264225.1s**

## ***The Source* For Environmental Risk Management Data**

3530 Post Road  
Southport, Connecticut 06490

### **Nationwide Customer Service**

Telephone: 1-800-352-0050  
Fax: 1-800-231-6802  
Internet: [www.edrnet.com](http://www.edrnet.com)

## EXECUTIVE SUMMARY

A search of available environmental records was conducted by Environmental Data Resources, Inc. (EDR).

The address of the subject property for which the search was intended is:

POLK + JASPER COUNTIES\U.S. 65 & IA 330  
MINGO, IA 50168

No mapped sites were found in EDR's search of available ( "reasonably ascertainable ") government records within the requested search area for the following Databases:

<b>NPL:</b>	National Priority List
<b>Delisted NPL:</b>	NPL Deletions
<b>RCRIS-TSD:</b>	Resource Conservation and Recovery Information System
<b>SHWS:</b>	State Haz. Waste
<b>CERCLIS:</b>	Comprehensive Environmental Response, Compensation, and Liability Information System
<b>CERC-NFRAP:</b>	Comprehensive Environmental Response, Compensation, and Liability Information System
<b>CORRACTS:</b>	Corrective Action Report
<b>SWF/LF:</b>	Permitted Solid Waste Management Facilities
<b>LUST:</b>	Leaking Underground Storage Tank Data
<b>UST:</b>	Underground Storage Tank Data
<b>RAATS:</b>	RCRA Administrative Action Tracking System
<b>RCRIS-SQG:</b>	Resource Conservation and Recovery Information System
<b>RCRIS-LQG:</b>	Resource Conservation and Recovery Information System
<b>HMIRS:</b>	Hazardous Materials Information Reporting System
<b>PADS:</b>	PCB Activity Database System
<b>ERNS:</b>	Emergency Response Notification System
<b>FINDS:</b>	Facility Index System
<b>TRIS:</b>	Toxic Chemical Release Inventory System
<b>NPL Lien:</b>	NPL Liens
<b>TSCA:</b>	Toxic Substances Control Act
<b>MLTS:</b>	Material Licensing Tracking System
<b>ROD:</b>	ROD
<b>CONSENT:</b>	Superfund (CERCLA) Consent Decrees
<b>Coal Gas:</b>	Former Manufactured gas (Coal Gas) Sites.

Unmapped (orphan) sites are not considered in the foregoing analysis.

## EXECUTIVE SUMMARY

Please refer to the end of the findings report for unmapped orphan sites due to poor or inadequate address information.

# MAP FINDINGS SUMMARY

<u>Database</u>	<u>Total Plotted</u>
NPL	0
Delisted NPL	0
RCRIS-TSD	0
State Haz. Waste	0
CERCLIS	0
CERC-NFRAP	0
CORRACTS	0
State Landfill	0
LUST	0
UST	0
RAATS	0
RCRIS Sm. Quan. Gen.	0
RCRIS Lg. Quan. Gen.	0
HMIRS	0
PADS	0
ERNS	0
FINDS	0
TRIS	0
NPL Liens	0
TSCA	0
MLTS	0
ROD	0
CONSENT	0
Coal Gas	0

\* Sites may be listed in more than one database

MAP FINDINGS

Map ID  
Direction  
Distance

Site

Database(s)

EDR ID Number  
EPA ID Number

Coal Gas Site Search: No site was found in a search of Real Property Scan's ENVIROHAZ database.

NO SITES FOUND



## ORPHAN SUMMARY

City	EDR ID	Site Name	Site Address	Zip	Database(s)	Facility ID
BONDURANT	U001872393	LEE ANDERSON	146 HWY 65 SE	50035	UST	
BONDURANT	S102828949	DES MOINES METRO WASTE AUTHORI	LOTS 5 / 6, MCCLEAERY INDUSTRI	50035	SWF/LF	77-SDP-46-94 P
COLFAX	U001732981	LYELCA INC	RTE 1	50054	UST	
COLFAX	U001734784	EBEN VAN DUSSELDORP	RTE 1	50054	UST	
COLFAX	U001871273	MARVIN DE GRAFF	RTE 1	50054	UST	
COLFAX	U001872049	UNITY SYNCIDAT FARM	RTE 1	50054	UST	
COLFAX	1000298333	FARMERS SUPPLY STORE INC	HWY 117 N	50054	RCRIS-SQG, FINDS	
COLFAX	1000442461	BRAYTON CHEMICALS INC	HWY 117 S	50054	RCRIS-SQG, FINDS	
COLFAX	U003212738		323 OAK PARK & HWY 6	50054	UST	8605456
COLFAX	U001726820	NORMS KERR MCGEE	STATE ST	50054	UST	8606905
COLFAX	U003171646	IDOT GARAGE	WEST STATE	50054	LUST, UST	8609577
COLLINS	U001871398	C F LENGILING	RTE 1	50055	UST	
COLLINS	1000359530	AMERICAN TEL & TEL CO LONG LINES	3.5 MI S OF COLLINS ON HWY 65	50055	RCRIS-SQG, FINDS, LUST, UST	8607974
ELKHART	U001872022	HIGGINBOTTOM INC	RTE 1	50073	UST	
ELKHART	U003213267	RICHARD A BISSELL	RTE 2	50073	UST	

# DETAILED ORPHAN LISTING

Site	Database(s)	EDR ID Number EPA ID Number
LEE ANDERSON 146 HWY 65 SE BONDURANT, IA 50035	UST	U001872393 N/A
DES MOINES METRO WASTE AUTHORI LOTS 5 / 6, MCCLEAERY INDUSTRI BONDURANT, IA 50035	SWF/LF	S102828949 N/A
LF: Facility ID: 77-SDP-46-94 P Facility Type: Not reported Contact: DES MOINES METRO WASTE AUTHORITY HOUSEHOLD Contact Phone: Not reported Location: LOTS 5 & 6, MCCLEAERY INDUSTRIAL PARK, CITY OF BONDURANT; IN THE SW 1/4, SEC. 1, T79N, R25E, POLK COUNTY, IOWA		
LYELCA INC RTE 1 COLFAX, IA 50054	UST	U001732981 N/A
EBEN VAN DUSSELDORP RTE 1 COLFAX, IA 50054	UST	U001734784 N/A
MARVIN DE GRAFF RTE 1 COLFAX, IA 50054	UST	U001871273 N/A
UNITY SYNCIDAT FARM RTE 1 COLFAX, IA 50054	UST	U001872049 N/A
FARMERS SUPPLY STORE INC HWY 117 N COLFAX, IA 50054	RCRIS-SQG FINDS	1000298333 IAD022075444
RCRIS: Owner: WILLIAM GANNON (515) 674-3565 Contact: BONNIE FERGUSON (515) 674-3565 Record Date: 05/23/88 Classification: Small Quantity Generator Used Oil Recyc: No Violation Status: No violations found		

DETAILED ORPHAN LISTING

Site	Database(s)	EDR ID Number EPA ID Number
------	-------------	--------------------------------

**BRAYTON CHEMICALS INC**  
**HWY 117 S**  
**COLFAX, IA 50054**

**RCRIS-SQG**    **1000442461**  
**FINDS**        **IAD022075311**

RCRIS:  
 Owner:            X  
 Contact:          RAY BELL  
                       (515) 674-3525  
 Record Date:    08/18/80  
 Classification:   Not reported  
 Used Oil Recyc: No  
 Violation Status: No violations found

**323 OAK PARK & HWY 6**  
**COLFAX, IA 50054**

**UST**                    **U003212738**  
                               **N/A**

UST:  
 Facility ID:        8605456                    Leak Number:       Not reported  
 Facility Contact:   Not reported                    Facility Tel:        Not reported  
 Owner Tel:        (515) 994-2481                    Total Tanks:       3  
 Owner Name:       STAR OIL CO  
                       107 W JEFFERSON PO BOX 190  
                       PRAIRIE CITY, IA 50228  
 Facility Status:    Regulated tanks - removed or filled  
 Business Tel:      Not reported  
 Business Name:    Not reported  
                       323 OAK PARK & HWY 6  
                       Not reported  
 Auth. Person Tel: Not reported  
 Authorized Person: Not reported  
                       Not reported  
                       Not reported  
 Constant:        Legal Description                    Direction:        Not reported  
 Owner Status:    Current                                    Owner Type:       Private  
 GSA ID:           Not reported                                    On Indian Rsrv.: Not reported  
 Receiving Person: ROBERT H CHANCELLOR, HOMEOWNER  
 Reg. Form Signed: Yes  
 Tank Number:     001  
 Tank Status:      Regulated tanks - removed or filled  
 Use of Tank:       Permanently closed                    Capacity (gal):    001000  
 Tank Closed/Inert: Not reported                    Tank Removed:    Yes  
 Closure Report:   Has been received and reviewed  
 Ref. as Leaking:   Not reported                    Tank Substance:   Gasoline  
 Tank Type:        Commercial  
 Tank Constr.:     Steel  
 Piping Type:      Galvanized Steel  
 Replaced pip.:    Not reported  
 Tank Lined:       UNKNOWN  
 Tank Int. Prot.:   Not reported  
 Tank Ext. Prot.:   Externally Coated  
 Line Leak Det.:   Not reported  
 Release Det.:      Not reported  
 Install. Method:   Not reported  
 Corrosion Prot.:   Not reported  
 Policy Date:       Not reported                    Policy Type:       Not reported  
 Policy Number:    Not reported                    Financial Resp:    Not reported

# DETAILED ORPHAN LISTING

Site	Database(s)		EDR ID Number
			EPA ID Number
(Continued)			U003212738
Insurer Name:	Not reported	DNR Name:	Not reported
Start Date:	Not reported	Recorder Location:	Not reported
Date Recorded:	Not reported	Business Name:	Not reported
Reporting Person:	Not reported	Rep. Person Tel:	Not reported
Report Date:	Not reported		
Rep. Person Addr:	Not reported		
	Not reported		
DNR Notified:	Not reported	Date Leak Found:	Not reported
Record Status:	Not reported		
Resp. Entity:	Not Defined	Resp. Staff:	Not reported
Resp. Field Person:	Not reported		
Contact Person:	Not reported		
Leak Discovery:	Not reported	Leak Cause:	Not reported
Released Product:	Not reported		
Leak Status:	Not reported		
Device Status:	Not reported	Monitor Method:	Not reported
Leak Location:	Not reported		
Threatened Res.:	Not reported	Official:	Not reported
Lab Analysis:	Not reported	Due Date Chngs:	Not reported
Analysis Due:	//	Analysis Rcvd:	//
Start Assess.:	//	Consult. Assess.:	//
Ass. Due Chngs:	Not reported	Assess. Recvd:	//
Assess. Plan:	Not reported	Ass. Plan Due:	//
Plan Due Chngs:	Not reported		
Report Due Chngs:	Not reported	Report Recvd:	//
Report Approved:	//	Ass. Completed:	//
Cleanup Achvd:	Not reported	Cleanup Date:	//
Cleanup Due Chngs:	Not reported		
Cleanup Complete:	//	Contr. Firm Tel:	Not reported
Consulting Firm:	Not reported		
Consult. Manager:	Not reported	Consl. Firm Tel:	Not reported
Consl. Addr:	Not reported		
	Not reported		
Owner ID:	Not reported	Resp. Party ID:	Not reported
Owner Broke:	Not reported	Resp. ID Date:	Not reported
Emergency Date:	Not reported	Order Date Chngs:	Not reported
Admin. Order Date:	Not reported	A. Gen. Date Chngs:	Not reported
Attorn. Gen. Date:	Not reported	Bur. Ref. Revs:	Not reported
Ref. to Bur. Chief:	Not reported	Legal Ref. Revs:	Not reported
Ref. to Legal Svc:	Not reported	Ref. for Action:	Not reported
Admin. Order Issd:	Not reported	Trst Fnd Expense:	Not reported
Ref. in Compli:	Not reported	Enfrcmnt Expense:	Not reported
Cleanup Expense:	Not reported	Non-TF Cleanup:	Not reported
Non-TF Support:	Not reported	Priority Rank:	Not reported
Non-TF Enfrcmnt:	Not reported		
Facility ID:	8605456	Leak Number:	Not reported
Facility Contact:	Not reported	Facility Tel:	Not reported
Owner Tel:	(515) 994-2481	Total Tanks:	3
Owner Name:	STAR OIL CO		
	107 W JEFFERSON PO BOX 190		
	PRAIRIE CITY, IA 50228		
Facility Status:	Regulated tanks - removed or filled		
Business Tel:	Not reported		
Business Name:	Not reported		
	323 OAK PARK & HWY 6		
	Not reported		

DETAILED ORPHAN LISTING

Site	Database(s)		EDR ID Number
			EPA ID Number
(Continued)			U003212738
Auth. Person Tel:	Not reported		
Authorized Person:	Not reported		
	Not reported		
	Not reported		
Constant:	Legal Description	Direction:	Not reported
Owner Status:	Current	Owner Type:	Private
GSA ID:	Not reported	On Indian Rsrv.:	Not reported
Receiving Person:	ROBERT H CHANCELLOR, HOMEOWNER		
Reg. Form Signed:	Yes		
Tank Number:	002		
Tank Status:	Regulated tanks - removed or filled		
Use of Tank:	Permanently closed	Capacity (gal):	000500
Tank Closed/Inert:	Not reported	Tank Removed:	Yes
Closure Report:	Has been received and reviewed		
Ref. as Leaking:	Not reported	Tank Substance:	Gasoline
Tank Type:	Commercial		
Tank Constr.:	Steel		
Piping Type:	Galvanized Steel		
Replaced pip.:	Not reported		
Tank Lined:	UNKNOWN		
Tank Int. Prot.:	Not reported		
Tank Ext. Prot.:	Externally Coated		
Line Leak Det.:	Not reported		
Release Det.:	Not reported		
Install. Method:	Not reported		
Corrosion Prot.:	Not reported		
Policy Date:	Not reported	Policy Type:	Not reported
Policy Number:	Not reported	Financial Resp:	Not reported
Insurer Name:	Not reported		
Start Date:	Not reported	DNR Name:	Not reported
Date Recorded:	Not reported	Recorder Location:	Not reported
Reporting Person:	Not reported	Business Name:	Not reported
Report Date:	Not reported	Rep. Person Tel:	Not reported
Rep. Person Addr:	Not reported		
	Not reported		
DNR Notified:	Not reported	Date Leak Found:	Not reported
Record Status:	Not reported		
Resp. Entity:	Not Defined	Resp. Staff:	Not reported
Resp. Field Person:	Not reported		
Contact Person:	Not reported		
Leak Discovery:	Not reported	Leak Cause:	Not reported
Released Product:	Not reported		
Leak Status:	Not reported		
Device Status:	Not reported	Monitor Method:	Not reported
Leak Location:	Not reported		
Threatened Res.:	Not reported	Official:	Not reported
Lab Analysis:	Not reported	Due Date Chngs:	Not reported
Analysis Due:	//	Analysis Rcvd:	//
Start Assess.:	//	Consult. Assess.:	//
Ass. Due Chngs:	Not reported	Assess. Recvd:	//
Assess. Plan:	Not reported	Ass. Plan Due:	//
Plan Due Chngs:	Not reported		
Report Due Chngs:	Not reported	Report Recvd:	//
Report Approved:	//	Ass. Completed:	//
Cleanup Achvd:	Not reported	Cleanup Date:	//
Cleanup Due Chngs:	Not reported		
Cleanup Complete:	//	Contr. Firm Tel:	Not reported

# DETAILED ORPHAN LISTING

Site	Database(s)	EDR ID Number EPA ID Number
------	-------------	--------------------------------

(Continued)

U003212738

Consulting Firm:	Not reported		
Consult. Manager:	Not reported	Consl. Firm Tel:	Not reported
Consl. Addr:	Not reported		
	Not reported		
Owner ID:	Not reported		
Owner Broke:	Not reported	Resp. Party ID:	Not reported
Emergency Date:	Not reported	Resp. ID Date:	Not reported
Admin. Order Date:	Not reported	Order Date Chngs:	Not reported
Attorn. Gen. Date:	Not reported	A. Gen. Date Chngs:	Not reported
Ref. to Bur. Chief:	Not reported	Bur. Ref. Revs:	Not reported
Ref. to Legal Svc:	Not reported	Legal Ref. Revs:	Not reported
Admin. Order Issd:	Not reported	Ref. for Action:	Not reported
Ref. in Compli:	Not reported	Trst Fnd Expense:	Not reported
Cleanup Expense:	Not reported	Enfrcmnt Expense:	Not reported
Non-TF Support:	Not reported	Non-TF Cleanup:	Not reported
Non-TF Enfrcmnt:	Not reported	Priority Rank:	Not reported
Facility ID:	8605456	Leak Number:	Not reported
Facility Contact:	Not reported	Facility Tel:	Not reported
Owner Tel:	(515) 994-2481	Total Tanks:	3
Owner Name:	STAR OIL CO 107 W JEFFERSON PO BOX 190 PRAIRIE CITY, IA 50228		
Facility Status:	Regulated tanks - removed or filled		
Business Tel:	Not reported		
Business Name:	Not reported 323 OAK PARK & HWY 6 Not reported		
Auth. Person Tel:	Not reported		
Authorized Person:	Not reported Not reported Not reported		
Constant:	Legal Description	Direction:	Not reported
Owner Status:	Current	Owner Type:	Private
GSA ID:	Not reported	On Indian Rsrv.:	Not reported
Receiving Person:	ROBERT H CHANCELLOR, HOMEOWNER		
Reg. Form Signed:	Yes		
Tank Number:	003		
Tank Status:	Regulated tanks - removed or filled		
Use of Tank:	Permanently closed	Capacity (gal):	001000
Tank Closed/Inert:	Not reported	Tank Removed:	Yes
Closure Report:	Has been received and reviewed		
Ref. as Leaking:	Not reported	Tank Substance:	Gasoline
Tank Type:	Commercial		
Tank Constr.:	Steel		
Piping Type:	Galvanized Steel		
Replaced pip.:	Not reported		
Tank Lined:	UNKNOWN		
Tank Int. Prot.:	Not reported		
Tank Ext. Prot.:	Externally Coated		
Line Leak Det.:	Not reported		
Release Det.:	Not reported		
Install. Method:	Not reported		
Corrosion Prot.:	Not reported		
Policy Date:	Not reported	Policy Type:	Not reported
Policy Number:	Not reported	Financial Resp:	Not reported
Insurer Name:	Not reported		

# DETAILED ORPHAN LISTING

Site	Database(s)	EDR ID Number	EPA ID Number
(Continued)		U003212738	
Start Date:	Not reported	DNR Name:	Not reported
Date Recorded:	Not reported	Recorder Location:	Not reported
Reporting Person:	Not reported	Business Name:	Not reported
Report Date:	Not reported	Rep. Person Tel:	Not reported
Rep. Person Addr:	Not reported		
DNR Notified:	Not reported	Date Leak Found:	Not reported
Record Status:	Not reported	Resp. Staff:	Not reported
Resp. Entity:	Not Defined		
Resp. Field Person:	Not reported	Leak Cause:	Not reported
Contact Person:	Not reported		
Leak Discovery:	Not reported	Monitor Method:	Not reported
Released Product:	Not reported		
Leak Status:	Not reported	Official:	Not reported
Device Status:	Not reported	Due Date Chngs:	Not reported
Leak Location:	Not reported	Analysis Rcvd:	//
Threatened Res.:	Not reported	Consult. Assess.:	//
Lab Analysis:	Not reported	Assess. Recvd:	//
Analysis Due:	//	Ass. Plan Due:	//
Start Assess.:	//		
Ass. Due Chngs:	Not reported	Report Recvd:	//
Assess. Plan:	Not reported	Ass. Completed:	//
Plan Due Chngs:	Not reported	Cleanup Date:	//
Report Due Chngs:	Not reported		
Report Approved:	//	Contr. Firm Tel:	Not reported
Cleanup Achvd:	Not reported	Consl. Firm Tel:	Not reported
Cleanup Due Chngs:	Not reported		
Cleanup Complete:	//		
Consulting Firm:	Not reported		
Consult. Manager:	Not reported		
Consl. Addr:	Not reported		
	Not reported		
Owner ID:	Not reported	Resp. Party ID:	Not reported
Owner Broke:	Not reported	Resp. ID Date:	Not reported
Emergency Date:	Not reported	Order Date Chngs:	Not reported
Admin. Order Date:	Not reported	A. Gen. Date Chngs:	Not reported
Attorn. Gen. Date:	Not reported	Bur. Ref. Revs:	Not reported
Ref. to Bur. Chief:	Not reported	Legal Ref. Revs:	Not reported
Ref. to Legal Svc:	Not reported	Ref. for Action:	Not reported
Admin. Order Issd:	Not reported	Trst Fnd Expense:	Not reported
Ref. in Compli:	Not reported	Enfrmnt Expense:	Not reported
Cleanup Expense:	Not reported	Non-TF Cleanup:	Not reported
Non-TF Support:	Not reported	Priority Rank:	Not reported
Non-TF Enfrmnt:	Not reported		

**NORMS KERR MCGEE**  
**STATE ST**  
**COLFAX, IA 50054**

UST

U001726820  
N/A

UST:

Facility ID:	8606905	Leak Number:	Not reported
Facility Contact:	Not reported	Facility Tel:	Not reported
Owner Tel:	(000) 674-3355	Total Tanks:	5
Owner Name:	NORMAN BEALS		
	RR 1 BOX 135		
	COLFAX, IA 50054		
Facility Status:	Regulated tanks - removed or filled		
Business Tel:	Not reported		

# DETAILED ORPHAN LISTING

Site	Database(s)		EDR ID Number
			EPA ID Number
NORMS KERR MCGEE (Continued)			U001726820
Business Name:	NORMS KERR MCGEE		
	STATE ST		
	COLFAX, IA 50054		
Auth. Person Tel:	Not reported		
Authorized Person:	Not reported		
	Not reported		
	Not reported		
Constant:	Legal Description	Direction:	Not reported
Owner Status:	Current	Owner Type:	Private
GSA ID:	Not reported	On Indian Rsrv.:	Not reported
Receiving Person:	NORMAN BEALS, OWNER		
Reg. Form Signed:	Yes		
Tank Number:	001		
Tank Status:	Regulated tanks - removed or filled		
Use of Tank:	Permanently closed	Capacity (gal):	001000
Tank Closed/Inert:	Not reported	Tank Removed:	Yes
Closure Report:	Has been received and reviewed		
Ref. as Leaking:	Not reported	Tank Substance:	Gasoline
Tank Type:	Commercial		
Tank Constr.:	Steel		
Piping Type:	Galvanized Steel		
Replaced pip.:	Not reported		
Tank Lined:	Not reported		
Tank Int. Prot.:	Internally Lined		
Tank Ext. Prot.:	Externally Coated		
Line Leak Det.:	Not reported		
Release Det.:	Not reported		
Install. Method:	Not reported		
Corrosion Prot.:	Not reported		
Policy Date:	Not reported	Policy Type:	Not reported
Policy Number:	Not reported	Financial Resp:	Not reported
Insurer Name:	Not reported		
Start Date:	Not reported		
Date Recorded:	Not reported		
Reporting Person:	Not reported		
Report Date:	Not reported		
Rep. Person Addr:	Not reported		
	Not reported		
DNR Notified:	Not reported		
Record Status:	Not reported		
Resp. Entity:	Not Defined		
Resp. Field Person:	Not reported		
Contact Person:	Not reported		
Leak Discovery:	Not reported		
Released Product:	Not reported		
Leak Status:	Not reported		
Device Status:	Not reported		
Leak Location:	Not reported		
Threatened Res.:	Not reported		
Lab Analysis:	Not reported		
Analysis Due:	//		
Start Assess.:	//		
Ass. Due Chngs:	Not reported		
Assess. Plan:	Not reported		
Plan Due Chngs:	Not reported		
Report Due Chngs:	Not reported		
Report Approved:	//		
		DNR Name:	Not reported
		Recorder Location:	Not reported
		Business Name:	Not reported
		Rep. Person Tel:	Not reported
		Date Leak Found:	Not reported
		Resp. Staff:	Not reported
		Leak Cause:	Not reported
		Monitor Method:	Not reported
		Official:	Not reported
		Due Date Chngs:	Not reported
		Analysis Rcvd:	//
		Consult. Assess.:	//
		Assess. Recvd:	//
		Ass. Plan Due:	//
		Report Recvd:	//
		Ass. Completed:	//



DETAILED ORPHAN LISTING

Site	Database(s)	EDR ID Number EPA ID Number
NORMS KERR MCGEE (Continued)		U001726820
Cleanup Achvd: Not reported	Cleanup Date: //	
Cleanup Due Chngs: Not reported		
Cleanup Complete: //	Contr. Firm Tel: Not reported	
Consulting Firm: Not reported		
Consult. Manager: Not reported	Consl. Firm Tel: Not reported	
Consl. Addr: Not reported		
Owner ID: Not reported		
Owner Broke: Not reported	Resp. Party ID: Not reported	
Emergency Date: Not reported	Resp. ID Date: Not reported	
Admin. Order Date: Not reported	Order Date Chngs: Not reported	
Attorn. Gen. Date: Not reported	A. Gen. Date Chngs: Not reported	
Ref. to Bur. Chief: Not reported	Bur. Ref. Revs: Not reported	
Ref. to Legal Svc: Not reported	Legal Ref. Revs: Not reported	
Admin. Order Issd: Not reported	Ref. for Action: Not reported	
Ref. in Compli: Not reported	Trst Fnd Expense: Not reported	
Cleanup Expense: Not reported	Enfrcmnt Expense: Not reported	
Non-TF Support: Not reported	Non-TF Cleanup: Not reported	
Non-TF Enfrcmnt: Not reported	Priority Rank: Not reported	
Facility ID: 8606905	Leak Number: Not reported	
Facility Contact: Not reported	Facility Tel: Not reported	
Owner Tel: (000) 674-3355	Total Tanks: 5	
Owner Name: NORMAN BEALS		
RR 1 BOX 135		
COLFAX, IA 50054		
Facility Status: Regulated tanks - removed or filled		
Business Tel: Not reported		
Business Name: NORMS KERR MCGEE		
STATE ST		
COLFAX, IA 50054		
Auth. Person Tel: Not reported		
Authorized Person: Not reported		
Not reported		
Not reported		
Constant: Legal Description	Direction: Not reported	
Owner Status: Current	Owner Type: Private	
GSA ID: Not reported	On Indian Rsrv.: Not reported	
Receiving Person: NORMAN BEALS, OWNER		
Reg. Form Signed: Yes		
Tank Number: 002		
Tank Status: Regulated tanks - removed or filled		
Use of Tank: Permanently closed	Capacity (gal): 001000	
Tank Closed/Inert: Not reported	Tank Removed: Yes	
Closure Report: Has been received and reviewed		
Ref. as Leaking: Not reported	Tank Substance: Gasoline	
Tank Type: Commercial		
Tank Constr.: Steel		
Piping Type: Galvanized Steel		
Replaced pip.: Not reported		
Tank Lined: Not reported		
Tank Int. Prot.: Internally Lined		
Tank Ext. Prot.: Externally Coated		
Line Leak Det.: Not reported		
Release Det.: Not reported		
Install. Method: Not reported		
Corrosion Prot.: Not reported		

# DETAILED ORPHAN LISTING

Site	Database(s)	EDR ID Number	EPA ID Number
NORMS KERR MCGEE (Continued)		U001726820	
Policy Date:	Not reported	Policy Type:	Not reported
Policy Number:	Not reported	Financial Resp:	Not reported
Insurer Name:	Not reported		
Start Date:	Not reported	DNR Name:	Not reported
Date Recorded:	Not reported	Recorder Location:	Not reported
Reporting Person:	Not reported	Business Name:	Not reported
Report Date:	Not reported	Rep. Person Tel:	Not reported
Rep. Person Addr:	Not reported		
	Not reported		
DNR Notified:	Not reported	Date Leak Found:	Not reported
Record Status:	Not reported		
Resp. Entity:	Not Defined	Resp. Staff:	Not reported
Resp. Field Person:	Not reported		
Contact Person:	Not reported		
Leak Discovery:	Not reported	Leak Cause:	Not reported
Released Product:	Not reported		
Leak Status:	Not reported		
Device Status:	Not reported	Monitor Method:	Not reported
Leak Location:	Not reported		
Threatened Res.:	Not reported	Official:	Not reported
Lab Analysis:	Not reported	Due Date Chngs:	Not reported
Analysis Due:	//	Analysis Rcvd:	//
Start Assess.:	//	Consult. Assess.:	//
Ass. Due Chngs:	Not reported	Assess. Recvd:	//
Assess. Plan:	Not reported	Ass. Plan Due:	//
Plan Due Chngs:	Not reported		
Report Due Chngs:	Not reported	Report Recvd:	//
Report Approved:	//	Ass. Completed:	//
Cleanup Achvd:	Not reported	Cleanup Date:	//
Cleanup Due Chngs:	Not reported		
Cleanup Complete:	//	Contr. Firm Tel:	Not reported
Consulting Firm:	Not reported		
Consult. Manager:	Not reported	Consl. Firm Tel:	Not reported
Consl. Addr:	Not reported		
	Not reported		
Owner ID:	Not reported		
Owner Broke:	Not reported	Resp. Party ID:	Not reported
Emergency Date:	Not reported	Resp. ID Date:	Not reported
Admin. Order Date:	Not reported	Order Date Chngs:	Not reported
Attorn. Gen. Date:	Not reported	A: Gen. Date Chngs:	Not reported
Ref. to Bur. Chief:	Not reported	Bur. Ref. Revs:	Not reported
Ref. to Legal Svc:	Not reported	Legal Ref. Revs:	Not reported
Admin. Order Issd:	Not reported	Ref. for Action:	Not reported
Ref. in Compli:	Not reported	Trst Fnd Expense:	Not reported
Cleanup Expense:	Not reported	Enfrcmnt Expense:	Not reported
Non-TF Support:	Not reported	Non-TF Cleanup:	Not reported
Non-TF Enfrcmnt:	Not reported	Priority Rank:	Not reported
Facility ID:	8606905	Leak Number:	Not reported
Facility Contact:	Not reported	Facility Tel:	Not reported
Owner Tel:	(000) 674-3355	Total Tanks:	5
Owner Name:	NORMAN BEALS		
	RR 1 BOX 135		
	COLFAX, IA 50054		
Facility Status:	Regulated tanks - removed or filled		
Business Tel:	Not reported		

DETAILED ORPHAN LISTING

Site	Database(s)		EDR ID Number
			EPA ID Number
NORMS KERR MCGEE (Continued)			U001726820
Business Name:	NORMS KERR MCGEE		
	STATE ST		
	COLFAX, IA 50054		
Auth. Person Tel:	Not reported		
Authorized Person:	Not reported		
	Not reported		
	Not reported		
Constant:	Legal Description	Direction:	Not reported
Owner Status:	Current	Owner Type:	Private
GSA ID:	Not reported	On Indian Rsrv.:	Not reported
Receiving Person:	NORMAN BEALS, OWNER		
Reg. Form Signed:	Yes		
Tank Number:	003		
Tank Status:	Regulated tanks - removed or filled		
Use of Tank:	Permanently closed	Capacity (gal):	001000
Tank Closed/Inert:	Not reported	Tank Removed:	Yes
Closure Report:	Has been received and reviewed		
Ref. as Leaking:	Not reported	Tank Substance:	Gasoline
Tank Type:	Commercial		
Tank Constr.:	Steel		
Piping Type:	Galvanized Steel		
Replaced pip.:	Not reported		
Tank Lined:	Not reported		
Tank Int. Prot.:	Internally Lined		
Tank Ext. Prot.:	Externally Coated		
Line Leak Det.:	Not reported		
Release Det.:	Not reported		
Install. Method:	Not reported		
Corrosion Prot.:	Not reported		
Policy Date:	Not reported	Policy Type:	Not reported
Policy Number:	Not reported	Financial Resp:	Not reported
Insurer Name:	Not reported		
Start Date:	Not reported	DNR Name:	Not reported
Date Recorded:	Not reported	Recorder Location:	Not reported
Reporting Person:	Not reported	Business Name:	Not reported
Report Date:	Not reported	Rep. Person Tel:	Not reported
Rep. Person Addr:	Not reported		
	Not reported		
DNR Notified:	Not reported	Date Leak Found:	Not reported
Record Status:	Not reported		
Resp. Entity:	Not Defined	Resp. Staff:	Not reported
Resp. Field Person:	Not reported		
Contact Person:	Not reported		
Leak Discovery:	Not reported	Leak Cause:	Not reported
Released Product:	Not reported		
Leak Status:	Not reported		
Device Status:	Not reported	Monitor Method:	Not reported
Leak Location:	Not reported		
Threatened Res.:	Not reported	Official:	Not reported
Lab Analysis:	Not reported	Due Date Chngs:	Not reported
Analysis Due:	//	Analysis Rcvd:	//
Start Assess.:	//	Consult. Assess.:	//
Ass. Due Chngs:	Not reported	Assess. Recvd:	//
Assess. Plan:	Not reported	Ass. Plan Due:	//
Plan Due Chngs:	Not reported		
Report Due Chngs:	Not reported		
Report Approved:	//	Report Recvd:	//
		Ass. Completed:	//

DETAILED ORPHAN LISTING

Site	Database(s)	EDR ID Number	EPA ID Number
NORMS KERR MCGEE (Continued)		U001726820	
Cleanup Achvd:	Not reported	Cleanup Date:	//
Cleanup Due Chngs:	Not reported		
Cleanup Complete:	//	Contr. Firm Tel:	Not reported
Consulting Firm:	Not reported		
Consult. Manager:	Not reported	Consl. Firm Tel:	Not reported
Consl. Addr:	Not reported		
Owner ID:	Not reported		
Owner Broke:	Not reported	Resp. Party ID:	Not reported
Emergency Date:	Not reported	Resp. ID Date:	Not reported
Admin. Order Date:	Not reported	Order Date Chngs:	Not reported
Attorn. Gen. Date:	Not reported	A. Gen. Date Chngs:	Not reported
Ref. to Bur. Chief:	Not reported	Bur. Ref. Revs:	Not reported
Ref. to Legal Svc:	Not reported	Legal Ref. Revs:	Not reported
Admin. Order Issd:	Not reported	Ref. for Action:	Not reported
Ref. in Compli:	Not reported	Trst Fnd Expense:	Not reported
Cleanup Expense:	Not reported	Enfrmnt Expense:	Not reported
Non-TF Support:	Not reported	Non-TF Cleanup:	Not reported
Non-TF Enfrmnt:	Not reported	Priority Rank:	Not reported
Facility ID:	8606905	Leak Number:	Not reported
Facility Contact:	Not reported	Facility Tel:	Not reported
Owner Tel:	(000) 674-3355	Total Tanks:	5
Owner Name:	NORMAN BEALS RR 1 BOX 135 COLFAX, IA 50054		
Facility Status:	Regulated tanks - removed or filled		
Business Tel:	Not reported		
Business Name:	NORMS KERR MCGEE STATE ST COLFAX, IA 50054		
Auth. Person Tel:	Not reported		
Authorized Person:	Not reported		
Constant:	Legal Description	Direction:	Not reported
Owner Status:	Current	Owner Type:	Private
GSA ID:	Not reported	On Indian Rsrv.:	Not reported
Receiving Person:	NORMAN BEALS, OWNER		
Reg. Form Signed:	Yes		
Tank Number:	004		
Tank Status:	Regulated tanks - removed or filled		
Use of Tank:	Permanently closed	Capacity (gal):	001000
Tank Closed/Inert:	Not reported	Tank Removed:	Yes
Closure Report:	Has been received and reviewed		
Ref. as Leaking:	Not reported	Tank Substance:	Gasoline
Tank Type:	Commercial		
Tank Constr.:	Steel		
Piping Type:	Galvanized Steel		
Replaced pip.:	Not reported		
Tank Lined:	Not reported		
Tank Int. Prot.:	Internally Lined		
Tank Ext. Prot.:	Externally Coated		
Line Leak Det.:	Not reported		
Release Det.:	Not reported		
Install. Method:	Not reported		
Corrosion Prot.:	Not reported		

# DETAILED ORPHAN LISTING

Site	Database(s)		EDR ID Number
			EPA ID Number
NORMS KERR MCGEE (Continued)			U001726820
Policy Date:	Not reported	Policy Type:	Not reported
Policy Number:	Not reported	Financial Resp:	Not reported
Insurer Name:	Not reported		
Start Date:	Not reported	DNR Name:	Not reported
Date Recorded:	Not reported	Recorder Location:	Not reported
Reporting Person:	Not reported	Business Name:	Not reported
Report Date:	Not reported	Rep. Person Tel:	Not reported
Rep. Person Addr:	Not reported		
	Not reported		
DNR Notified:	Not reported	Date Leak Found:	Not reported
Record Status:	Not reported		
Resp. Entity:	Not Defined	Resp. Staff:	Not reported
Resp. Field Person:	Not reported		
Contact Person:	Not reported		
Leak Discovery:	Not reported	Leak Cause:	Not reported
Released Product:	Not reported		
Leak Status:	Not reported		
Device Status:	Not reported	Monitor Method:	Not reported
Leak Location:	Not reported		
Threatened Res.:	Not reported	Official:	Not reported
Lab Analysis:	Not reported	Due Date Chngs:	Not reported
Analysis Due:	//	Analysis Rcvd:	//
Start Assess.:	//	Consult. Assess.:	//
Ass. Due Chngs:	Not reported	Assess. Recvd:	//
Assess. Plan:	Not reported	Ass. Plan Due:	//
Plan Due Chngs:	Not reported		
Report Due Chngs:	Not reported	Report Recvd:	//
Report Approved:	//	Ass. Completed:	//
Cleanup Achvd:	Not reported	Cleanup Date:	//
Cleanup Due Chngs:	Not reported		
Cleanup Complete:	//	Contr. Firm Tel:	Not reported
Consulting Firm:	Not reported		
Consult. Manager:	Not reported	Consl. Firm Tel:	Not reported
Consl. Addr:	Not reported		
	Not reported		
Owner ID:	Not reported		
Owner Broke:	Not reported	Resp. Party ID:	Not reported
Emergency Date:	Not reported	Resp. ID Date:	Not reported
Admin. Order Date:	Not reported	Order Date Chngs:	Not reported
Attorn. Gen. Date:	Not reported	A. Gen. Date Chngs:	Not reported
Ref. to Bur. Chief:	Not reported	Bur. Ref. Revs:	Not reported
Ref. to Legal Svc:	Not reported	Legal Ref. Revs:	Not reported
Admin. Order Issd:	Not reported	Ref. for Action:	Not reported
Ref. in Compli:	Not reported	Trst Fnd Expense:	Not reported
Cleanup Expense:	Not reported	Enfrcmnt Expense:	Not reported
Non-TF Support:	Not reported	Non-TF Cleanup:	Not reported
Non-TF Enfrcmnt:	Not reported	Priority Rank:	Not reported
Facility ID:	8606905	Leak Number:	Not reported
Facility Contact:	Not reported	Facility Tel:	Not reported
Owner Tel:	(000) 674-3355	Total Tanks:	5
Owner Name:	NORMAN BEALS		
	RR 1 BOX 135		
	COLFAX, IA 50054		
Facility Status:	Regulated tanks - removed or filled		
Business Tel:	Not reported		

# DETAILED ORPHAN LISTING

Site	Database(s)		EDR ID Number
			EPA ID Number
NORMS KERR MCGEE (Continued)			U001726820
Business Name:	NORMS KERR MCGEE		
	STATE ST		
	COLFAX, IA 50054		
Auth. Person Tel:	Not reported		
Authorized Person:	Not reported		
	Not reported		
	Not reported		
Constant:	Legal Description	Direction:	Not reported
Owner Status:	Current	Owner Type:	Private
GSA ID:	Not reported	On Indian Rsrv.:	Not reported
Receiving Person:	NORMAN BEALS, OWNER		
Reg. Form Signed:	Yes		
Tank Number:	005		
Tank Status:	Regulated tanks - removed or filled		
Use of Tank:	Permanently closed	Capacity (gal):	002000
Tank Closed/Inert:	Not reported	Tank Removed:	Yes
Closure Report:	Has been received and reviewed		
Ref. as Leaking:	Not reported	Tank Substance:	Gasoline
Tank Type:	Commercial		
Tank Constr.:	Steel		
Piping Type:	Galvanized Steel		
Replaced pip.:	Not reported		
Tank Lined:	Not reported		
Tank Int. Prot.:	Internally Lined		
Tank Ext. Prot.:	Externally Coated		
Line Leak Det.:	Not reported		
Release Det.:	Not reported		
Install. Method:	Not reported		
Corrosion Prot.:	Not reported		
Policy Date:	Not reported	Policy Type:	Not reported
Policy Number:	Not reported	Financial Resp:	Not reported
Insurer Name:	Not reported		
Start Date:	Not reported		
Date Recorded:	Not reported		
Reporting Person:	Not reported		
Report Date:	Not reported		
Rep. Person Addr:	Not reported		
	Not reported		
DNR Notified:	Not reported		
Record Status:	Not reported		
Resp. Entity:	Not Defined		
Resp. Field Person:	Not reported		
Contact Person:	Not reported		
Leak Discovery:	Not reported		
Released Product:	Not reported		
Leak Status:	Not reported		
Device Status:	Not reported		
Leak Location:	Not reported		
Threatened Res.:	Not reported		
Lab Analysis:	Not reported		
Analysis Due:	//		
Start Assess.:	//		
Ass. Due Chngs:	Not reported		
Assess. Plan:	Not reported		
Plan Due Chngs:	Not reported		
Report Due Chngs:	Not reported		
Report Approved:	//		
		DNR Name:	Not reported
		Recorder Location:	Not reported
		Business Name:	Not reported
		Rep. Person Tel:	Not reported
		Date Leak Found:	Not reported
		Resp. Staff:	Not reported
		Leak Cause:	Not reported
		Monitor Method:	Not reported
		Official:	Not reported
		Due Date Chngs:	Not reported
		Analysis Rcvd:	//
		Consult. Assess.:	//
		Assess. Recvd:	//
		Ass. Plan Due:	//
		Report Recvd:	//
		Ass. Completed:	//

# DETAILED ORPHAN LISTING

Site	Database(s)	EDR ID Number EPA ID Number
------	-------------	--------------------------------

## NORMS KERR MCGEE: (Continued)

U001726820

Cleanup Achvd:	Not reported	Cleanup Date:	//
Cleanup Due Chngs:	Not reported		
Cleanup Complete:	//	Contr. Firm Tel:	Not reported
Consulting Firm:	Not reported		
Consult. Manager:	Not reported	Consl. Firm Tel:	Not reported
Consl. Addr:	Not reported		
Owner ID:	Not reported		
Owner Broke:	Not reported	Resp. Party ID:	Not reported
Emergency Date:	Not reported	Resp. ID Date:	Not reported
Admin. Order Date:	Not reported	Order Date Chngs:	Not reported
Attorn. Gen. Date:	Not reported	A. Gen. Date Chngs:	Not reported
Ref. to Bur. Chief:	Not reported	Bur. Ref. Revs:	Not reported
Ref. to Legal Svc:	Not reported	Legal Ref. Revs:	Not reported
Admin. Order Issd:	Not reported	Ref. for Action:	Not reported
Ref. in Compli:	Not reported	Trst Fnd Expense:	Not reported
Cleanup Expense:	Not reported	Enfrcmnt Expense:	Not reported
Non-TF Support:	Not reported	Non-TF Cleanup:	Not reported
Non-TF Enfrcmnt:	Not reported	Priority Rank:	Not reported

## IDOT GARAGE WEST STATE COLFAX, IA 50054

LUST  
UST

U003171646  
N/A

### LUST:

Facility ID:	8609577	Leak Number:	7LTC44
Facility Tel:	(515) 239-1364	Total Tanks:	Not reported
Facility Contact:	BEVERLY ZIMMER-MERRITT		
Facility Status:	Not reported		
Owner Tel:	(515) 239-1364		
Owner Name:	IOWA DEPT OF TRANSPORTATION 800 LINCOLN WAY AMES, IA 50010		
Constant:	Not reported	Direction:	Not reported
Business Tel:	Not reported		
Business Name:	Not reported		
	Not reported		
Auth. Person Tel:	Not reported		
Authorized Person:	Not reported		
	Not reported		
Owner Status:	Not reported	Owner Type:	Not reported
On Indian Rsrv.:	Not reported	Tank Number:	Not reported
Fees Recvd.:	Not reported		
Reg. Form Signed:	Not reported	Date Signed:	//
Tank Status:	Not reported		
Use of Tank:	Not reported	Capacity (gal):	Not reported
Install Date:	Not reported	Last Used (Reg.):	Not reported
Tank Closed/Inert:	Not reported	Tank Removed:	No
Removal Date:	Not reported	Closure Report:	Has not been received and reviewed
Ref. as Leaking:	No	Tank Substance:	Not reported
Chem. Abstract:	Not reported	Tank Type:	Not reported
Tank Constr.:	Not reported		
Piping Type:	Not reported		
Replaced pip.:	Not reported		
Tank Lined:	Not reported		
Tank Int. Prot.:	Not reported		

# DETAILED ORPHAN LISTING

Site	Database(s)	EDR ID Number	EPA ID Number
IDOT GARAGE (Continued)		U003171646	
Tank Ext. Prot.:	Not reported		
Line Leak Det.:	Not reported		
Release Det.:	Not reported		
Install. Method:	Not reported		
Corrosion Prot.:	Not reported		
Policy Date:	Not reported	Policy Type:	Not reported
Policy Number:	Not reported	Financial Resp:	Not reported
Insurer Name:	Not reported		
Start Date:	06/23/89	DNR Name:	BANDURSKI
Date Recorded:	06/23/89	Recorder Location:	Leaking Underground Storage Tank Staff
Reporting Person:	BRUCE MIDDLETON	Business Name:	Not reported
Report Date:	06/23/89	Rep. Person Tel:	1298
Rep. Person Addr:	IDOT-800 LINCOLNWAY AMES, IA 50317		
DNR Notified:	Within 6 Hrs. After Discovery	Date Leak Found:	Not reported
Date Occurred:	Not reported	Record Status:	Not Marked for Deletion
Resp. Entity:	State of Iowa	Resp. Staff:	VKS
Emerg. Number:	Not reported	Resp. Field Person:	Not reported
Contact Person:	MIKE ELLISON	Contact Tel:	N
Leak Discovery:	Not reported	Leak Cause:	Not reported
Released Product:	Gas		
Gal. Released:	Not reported	Leak Status:	Unknown
Device Status:	Monitoring Device Is In Place	Monitor Method:	WELLS
Leak Location:	Soil, Groundwater		
Threatened Res.:	Not reported	Official:	Not reported
Lab Analysis:	Not reported	Due Date Chngs:	0
Analysis Due:	00/00/00	Analysis Rcvd:	Not reported
Start Assess.:	06/27/89	Consult. Assess.:	10/21/92
Ass. Due Chngs:	1	Assess. Recvd:	12/16/92
Assess. Plan:	Required	Ass. Plan Due:	07/30/07
Plan Due Chngs:	1	Plan Recvd:	00/00/00
Plan Approved:	09/20/89	FP Letter Rcvd:	Not reported
Ass. Report Due:	Yes	Date Report Due:	03/08/94
Report Due Chngs:	7	Report Recvd:	11/22/94
Report Approved:	08/01/95	Ass. Completed:	08/01/95
Cleanup Achvd:	Not reported	Date Rel. not Ver:	Not reported
Referral Date:	Not reported	Cleanup Date:	08/01/95
Cleanup Due:	Not reported	Cleanup Due Chngs:	0
Cleanup Plan Rcvd:	Not reported	C. Plan Approved:	Not reported
Cleanup Complete:	Not reported	Contracting Firm:	Not reported
Contract. Manager:	Not reported	Contr. Firm Tel:	Not reported
Contract. Addr:	Not reported		
Consulting Firm:	ESSI (IN CRP)		
Consult. Manager:	Not reported	Consl. Firm Tel:	Not reported
Consl. Addr:	Not reported		
Admin. Order:	Not reported	Owner ID:	Owner is Identified
Owner Broke:	Owner is not Broke	Resp. Party ID:	Responsible Party Identified
Emergency Date:	Not reported	Resp. ID Date:	06/23/89
UST:			
Facility ID:	8609577	Leak Number:	Not reported
Facility Contact:	Not reported	Facility Tel:	Not reported
Owner Tel:	(515) 239-1364	Total Tanks:	2



DETAILED ORPHAN LISTING

Site	Database(s)	EDR ID Number	EPA ID Number
IDOT GARAGE (Continued)		U003171646	
Owner Name:	IOWA DEPT OF TRANSPORTATION 800 LINCOLN WAY AMES, IA 50010		
Facility Status:	Regulated tanks - removed or filled		
Business Tel:	Not reported		
Business Name:	Not reported		
	BOX 145 COLFAX, IA 50054		
Auth. Person Tel:	(515) 239-1364		
Authorized Person:	BEVERLY ZIMMER-MERRITT 800 LINCOLN WAY AMES, IA 50010		
Constant:	Legal Description	Direction:	West
Owner Status:	Not reported	Owner Type:	State
GSA ID:	Not reported	On Indian Rsrv.:	Not reported
Receiving Person:	PAUL FERLEMAN, DIRECTOR		
Reg. Form Signed:	Yes		
Tank Number:	001		
Tank Status:	Regulated tanks - removed or filled		
Use of Tank:	Permanently closed	Capacity (gal):	001050
Tank Closed/Inert:	Not reported	Tank Removed:	Yes
Closure Report:	Has not been received and reviewed		
Ref. as Leaking:	Not reported	Tank Substance:	Diesel
Tank Type:	Other, GOVT		
Tank Constr.:	Steel		
Piping Type:	Galvanized Steel		
Replaced pip.:	Not reported		
Tank Lined:	Not reported		
Tank Int. Prot.:	Not reported		
Tank Ext. Prot.:	Externally Coated		
Line Leak Det.:	Not reported		
Release Det.:	Not reported		
Install. Method:	Not reported		
Corrosion Prot.:	Not reported		
Policy Date:	Not reported	Policy Type:	Not reported
Policy Number:	Not reported	Financial Resp:	Not reported
Insurer Name:	Not reported		
Start Date:	02/07/89	DNR Name:	BANDURSKI
Date Recorded:	02/07/89	Recorder Location:	Leaking Underground Storage Tank Staff
Reporting Person:	BRUCE MIDDLETON	Business Name:	Not reported
Report Date:	02/07/89	Rep. Person Tel:	1364
Rep. Person Addr:	800 LINCOLNWAY AMES, IA 50010		
DNR Notified:	Within 6 Hrs. After Discovery	Date Leak Found:	02/07/89
Record Status:	Not Marked for Deletion		
Resp. Entity:	Responsible Party	Resp. Staff:	JRG
Resp. Field Person:	Not reported		
Contact Person:	BRUCE MIDDLETON		
Leak Discovery:	Not reported	Leak Cause:	UNK
Released Product:	Gas		
Leak Status:	Unknown		
Device Status:	Not reported	Monitor Method:	Not reported
Leak Location:	Soil, Groundwater		
Threatened Res.:	Not reported	Official:	Fire
Lab Analysis:	Required	Due Date Chngs:	0
Analysis Due:	06/22/95	Analysis Rcvd:	10/17/95
Start Assess.:	03/01/89	Consult. Assess.:	03/11/89

# DETAILED ORPHAN LISTING

Site	Database(s)	EDR ID Number EPA ID Number
------	-------------	--------------------------------

## IDOT GARAGE (Continued)

U003171646

Ass. Due Chngs:	0	Assess. Recvd:	03/14/89
Assess. Plan:	Required	Ass. Plan Due:	07/30/98
Plan Due Chngs:	0		
Report Due Chngs:	0	Report Recvd:	01/05/94
Report Approved:	02/24/94	Ass. Completed:	02/24/94
Cleanup Achvd:	Not reported	Cleanup Date:	02/24/94
Cleanup Due Chngs:	1		
Cleanup Complete:	Not reported	Contr. Firm Tel:	Not reported
Consulting Firm:	TERRACON ENVIRONMENTAL, I		
Consult. Manager:	RONALD HOAGLAND	Consl. Firm Tel:	(402) 330-2202
Consl. Addr:	P.O. BOX 37582 OMAHA, NE 68137		
Owner ID:	Not reported		
Owner Broke:	Not reported	Resp. Party ID:	Not reported
Emergency Date:	Not reported	Resp. ID Date:	Not reported
Admin. Order Date:	Not reported	Order Date Chngs:	0
Attorn. Gen. Date:	00/00/00	A. Gen. Date Chngs:	0
Ref. to Bur. Chief:	Not reported	Bur. Ref. Revs:	0
Ref. to Legal Svc:	Not reported	Legal Ref. Revs:	0
Admin. Order Issd:	Not reported	Ref. for Action:	Not reported
Ref. in Compli:	Not reported	Trst Fnd Expense:	\$ 0.00
Cleanup Expense:	\$ 0.00	Enfrmnt Expense:	\$ 0.00
Non-TF Support:	\$ 0.00	Non-TF Cleanup:	\$ 0.00
Non-TF Enfrmnt:	\$ 0.00	Priority Rank:	000

**C F LENGLING**  
**RTE 1**  
**COLLINS, IA 50055**

UST

U001871398  
N/A

**AMERICAN TEL & TEL CO LONG LINES**  
**3.5 MI S OF COLLINS ON HWY 65**  
**COLLINS, IA 50055**

RCRIS-SQG 1000359530  
**FINDS** IAD980517551  
**LUST**  
**UST**

## RCRIS:

Owner: AT&T CORP  
(212) 387-5400

Contact: CHARLES MCINTURFF  
(816) 391-2607

Record Date: 04/08/81

Classification: Not reported

Used Oil Recyc: No

Violation Status: No violations found

## LUST:

Facility ID:	8607981	Leak Number:	8LTQ65
Facility Tel:	(319) 383-2018	Total Tanks:	Not reported
Facility Contact:	AL HARROP		
Facility Status:	Not reported		
Owner Tel:	(319) 383-2018		
Owner Name:	AT&T - AL HARROP 528 MAIN STREET DAVENPORT, IA 52801		
Constant:	Not reported	Direction:	Not reported

DETAILED ORPHAN LISTING

Site	Database(s)	EDR ID Number EPA ID Number
AMERICAN TEL & TEL CO LONG LINES (Continued)		1000359530
Business Tel:	Not reported	
Business Name:	Not reported	
	Not reported	
	Not reported	
Auth. Person Tel:	Not reported	
Authorized Person:	Not reported	
	Not reported	
	Not reported	
Owner Status:	Not reported	
On Indian Rsrv.:	Not reported	
Fees Recvd.:	Not reported	
Reg. Form Signed:	Not reported	
Tank Status:	Not reported	
Use of Tank:	Not reported	
Install Date:	Not reported	
Tank Closed/Inert:	Not reported	
Removal Date:	Not reported	
Ref. as Leaking:	No	
Chem. Abstract:	Not reported	
Tank Constr.:	Not reported	
Piping Type:	Not reported	
Replaced pip.:	Not reported	
Tank Lined:	Not reported	
Tank Int. Prot.:	Not reported	
Tank Ext. Prot.:	Not reported	
Line Leak Det.:	Not reported	
Release Det.:	Not reported	
Install. Method:	Not reported	
Corrosion Prot.:	Not reported	
Policy Date:	Not reported	
Policy Number:	Not reported	
Insurer Name:	Not reported	
Start Date:	12/08/89	
Date Recorded:	12/06/89	
Reporting Person:	Not reported	
Report Date:	00/00/00	
Rep. Person Addr.:	Not reported	
	Not reported	
DNR Notified:	Not reported	
Date Occurred:	Not reported	
Resp. Entity:	Responsible Party	
Emerg. Number:	Not reported	
Contact Person:	LLOYD KALLSEN	
Leak Discovery:	Not reported	
Released Product:	Diesel	
Gal. Released:	Not reported	
Device Status:	Not reported	
Leak Location:	Soil	
Threatened Res.:	Unknown	
Lab Analysis:	Required	
Analysis Due:	07/14/90	
Start Assess.:	02/05/90	
Ass. Due Chngs:	0	
Assess. Plan:	Not Required	
Plan Due Chngs:	0	
Plan Approved:	Not reported	
Ass. Report Due:	Yes	
Owner Type:	Not reported	
Tank Number:	Not reported	
Date Signed:	//	
Capacity (gal):	Not reported	
Last Used (Reg.):	Not reported	
Tank Removed:	No	
Closure Report:	Has not been received and reviewed	
Tank Substance:	Not reported	
Tank Type:	Not reported	
Policy Type:	Not reported	
Financial Resp:	Not reported	
DNR Name:	LESLEY CAMPBELL	
Recorder Location:	Underground Storage Tank Staff	
Business Name:	Not reported	
Rep. Person Tel:	0000	
Date Leak Found:	Not reported	
Record Status:	Not Marked for Deletion	
Resp. Staff:	JRH	
Resp. Field Person:	Not reported	
Contact Tel:	N	
Leak Cause:	Not reported	
Leak Status:	Stopped	
Monitor Method:	Not reported	
Official:	Unknown	
Due Date Chngs:	3	
Analysis Rcvd:	07/03/90	
Consult. Assess.:	Not reported	
Assess. Recvd:	00/00/00	
Ass. Plan Due:	00/00/00	
Plan Recvd:	00/00/00	
FP Letter Rcvd:	Not reported	
Date Report Due:	07/14/90	

DETAILED ORPHAN LISTING

Site	Database(s)	EDR ID Number	EPA ID Number
AMERICAN TEL & TEL CO LONG LINES (Continued)		1000359530	
Report Due Chngs: 0	Report Recvd: 07/03/90		
Report Approved: 07/31/90	Ass. Completed: 04/17/90		
Cleanup Achvd: Through Overexcavation	Date Rel. not Ver: Not reported		
Referral Date: Not reported	Cleanup Date: 04/10/90		
Cleanup Due: Not reported	Cleanup Due Chngs: 0		
Cleanup Plan Rcvd: Not reported	C. Plan Approved: Not reported		
Cleanup Complete: 07/31/90	Contracting Firm: Not reported		
Contract. Manager: Not reported	Contr. Firm Tel: Not reported		
Contract. Addr: Not reported			
Consulting Firm: Not reported			
Consult. Manager: Not reported	Consl. Firm Tel: Not reported		
Consl. Addr: Not reported			
Admin. Order: Not reported	Owner ID: Owner is Identified		
Owner Broke: Owner is not Broke	Resp. Party ID: Responsible Party Identified		
Emergency Date: Not reported	Resp. ID Date: 12/08/89		
UST:			
Facility ID: 8607974	Leak Number: Not reported		
Facility Contact: Not reported	Facility Tel: Not reported		
Owner Tel: (319) 383-2018	Total Tanks: 1		
Owner Name: AT&T - AL HARROP			
528 MAIN STREET			
DAVENPORT, IA 52801			
Facility Status: Regulated tanks - removed or filled			
Business Tel: Not reported			
Business Name: AT&T-V KERNS			
Not reported			
COLLINS, IA			
Auth. Person Tel: Not reported			
Authorized Person: Not reported			
Not reported			
Not reported			
Constant: Legal Description	Direction: West		
Owner Status: Current	Owner Type: Private		
GSA ID: Not reported	On Indian Rsrv.: Not reported		
Receiving Person: L W WELLS, MANAGER			
Reg. Form Signed: Yes			
Tank Number: 001			
Tank Status: Regulated tanks - removed or filled			
Use of Tank: Permanently closed	Capacity (gal): 003000		
Tank Closed/Inert: Not reported	Tank Removed: Yes		
Closure Report: Has been received and reviewed			
Ref. as Leaking: Not reported	Tank Substance: Diesel		
Tank Type: Commercial			
Tank Constr.: Steel			
Piping Type: Not reported			
Replaced pip.: COPPER			
Tank Lined: Not reported			
Tank Int. Prot.: Not reported			
Tank Ext. Prot.: External Cathodic Protection			
Line Leak Det.: Not reported			
Release Det.: Not reported			
Install. Method: Not reported			
Corrosion Prot.: Not reported			
Policy Date: Not reported	Policy Type: Not reported		

# DETAILED ORPHAN LISTING

Site	Database(s)		EDR ID Number	EPA ID Number
AMERICAN TEL & TEL CO LONG LINES (Continued)			1000359530	
Policy Number:	Not reported	Financial Resp:	Not reported	
Insurer Name:	Not reported	DNR Name:	Not reported	
Start Date:	Not reported	Recorder Location:	Not reported	
Date Recorded:	Not reported	Business Name:	Not reported	
Reporting Person:	Not reported	Rep. Person Tel:	Not reported	
Report Date:	Not reported			
Rep. Person Addr:	Not reported			
	Not reported			
DNR Notified:	Not reported	Date Leak Found:	Not reported	
Record Status:	Not reported	Resp. Staff:	Not reported	
Resp. Entity:	Not Defined			
Resp. Field Person:	Not reported			
Contact Person:	Not reported	Leak Cause:	Not reported	
Leak Discovery:	Not reported			
Released Product:	Not reported	Monitor Method:	Not reported	
Leak Status:	Not reported	Official:	Not reported	
Device Status:	Not reported	Due Date Chngs:	Not reported	
Leak Location:	Not reported	Analysis Rcvd:	//	
Threatened Res.:	Not reported	Consult. Assess.:	//	
Lab Analysis:	Not reported	Assess. Recvd:	//	
Analysis Due:	//	Ass. Plan Due:	//	
Start Assess.:	//			
Ass. Due Chngs:	Not reported	Report Recvd:	//	
Assess. Plan:	Not reported	Ass. Completed:	//	
Plan Due Chngs:	Not reported	Cleanup Date:	//	
Report Due Chngs:	Not reported			
Report Approved:	//	Contr. Firm Tel:	Not reported	
Cleanup Achvd:	Not reported	Consl. Firm Tel:	Not reported	
Cleanup Due Chngs:	Not reported			
Cleanup Complete:	//			
Consulting Firm:	Not reported			
Consult. Manager:	Not reported			
Consl. Addr:	Not reported			
	Not reported			
Owner ID:	Not reported	Resp. Party ID:	Not reported	
Owner Broke:	Not reported	Resp. ID Date:	Not reported	
Emergency Date:	Not reported	Order Date Chngs:	Not reported	
Admin. Order Date:	Not reported	A. Gen. Date Chngs:	Not reported	
Attorn. Gen. Date:	Not reported	Bur. Ref. Revs:	Not reported	
Ref. to Bur. Chief:	Not reported	Legal Ref. Revs:	Not reported	
Ref. to Legal Svc:	Not reported	Ref. for Action:	Not reported	
Admin. Order Issd:	Not reported	Trst Fnd Expense:	Not reported	
Ref. in Compli:	Not reported	Enfrcmnt Expense:	Not reported	
Cleanup Expense:	Not reported	Non-TF Cleanup:	Not reported	
Non-TF Support:	Not reported	Priority Rank:	Not reported	
Non-TF Enfrcmnt:	Not reported			
Facility ID:	8607981	Leak Number:	Not reported	
Facility Contact:	Not reported	Facility Tel:	Not reported	
Owner Tel:	(319) 383-2018	Total Tanks:	1	
Owner Name:	AT&T - AL HARROP			
	528 MAIN STREET			
	DAVENPORT, IA 52801			
Facility Status:	Regulated tanks - removed or filled			
Business Tel:	Not reported			



# DETAILED ORPHAN LISTING

Site	Database(s)		EDR ID Number
			EPA ID Number
AMERICAN TEL & TEL CO LONG LINES (Continued)			1000359530
Business Name:	AT&T-V KERNS		
	Not reported		
	COLLINS, IA		
Auth. Person Tel:	Not reported		
Authorized Person:	Not reported		
	Not reported		
	Not reported		
Constant:	Legal Description	Direction:	West
Owner Status:	Current	Owner Type:	Private
GSA ID:	Not reported	On Indian Rsrv.:	Not reported
Receiving Person:	L W WELLS, MANAGER		
Reg. Form Signed:	Yes		
Tank Number:	001		
Tank Status:	Regulated tanks - removed or filled		
Use of Tank:	Permanently closed	Capacity (gal):	005000
Tank Closed/Inert:	Not reported	Tank Removed:	Yes
Closure Report:	Has been received and reviewed		
Ref. as Leaking:	X	Tank Substance:	Diesel
Tank Type:	Commercial		
Tank Constr.:	Steel		
Piping Type:	Not reported		
Replaced pip.:	COPPER		
Tank Lined:	Not reported		
Tank Int. Prot.:	Not reported		
Tank Ext. Prot.:	Not reported		
Line Leak Det.:	Not reported		
Release Det.:	Not reported		
Install. Method:	Not reported		
Corrosion Prot.:	Not reported		
Policy Date:	Not reported	Policy Type:	Not reported
Policy Number:	Not reported	Financial Resp:	Not reported
Insurer Name:	Not reported		
Start Date:	07/16/91	DNR Name:	HUMESTON
Date Recorded:	07/16/91	Recorder Location:	Leaking Underground Storage Tank Staff
Reporting Person:	DEWAYNE FOBORIL	Business Name:	CORANCO
Report Date:	07/16/91	Rep. Person Tel:	0000
Rep. Person Addr:	341 N ELM		
	WAHOO, NE 68066		
DNR Notified:	Not Within 6 Hrs. After Discovery	Date Leak Found:	07/15/91
Record Status:	Not Marked for Deletion		
Resp. Entity:	Responsible Party	Resp. Staff:	JRG
Resp. Field Person:	Not reported		
Contact Person:	AL HARROP		
Leak Discovery:	Not reported	Leak Cause:	UNK
Released Product:	Diesel		
Leak Status:	Stopped		
Device Status:	Monitoring Device Not In Place	Monitor Method:	Not reported
Leak Location:	Soil, Groundwater		
Threatened Res.:	Not reported	Official:	Not reported
Lab Analysis:	Not reported	Due Date Chngs:	0
Analysis Due:	00/00/00	Analysis Rcvd:	Not reported
Start Assess.:	10/23/91	Consult. Assess.:	05/09/92
Ass. Due Chngs:	1	Assess. Recvd:	02/24/94
Assess. Plan:	Not reported	Ass. Plan Due:	00/00/00
Plan Due Chngs:	0		
Report Due Chngs:	3		
Report Approved:	01/16/98	Report Recvd:	11/21/97
		Ass. Completed:	01/16/98

# DETAILED ORPHAN LISTING

Site	Database(s)	EDR ID Number EPA ID Number
AMERICAN TEL & TEL CO LONG LINES (Continued)		1000359530
Cleanup Achvd: Not reported Cleanup Due Chngs: 0 Cleanup Complete: 01/16/98 Consulting Firm: Not reported Consult. Manager: Not reported Consl. Addr: Not reported Owner ID: Owner is Identified Owner Broke: Owner is not Broke Emergency Date: Not reported Admin. Order Date: Not reported Attorn. Gen. Date: 00/00/00 Ref. to Bur. Chief: Not reported Ref. to Legal Svc: Not reported Admin. Order Issd: Not reported Ref. in Compli: Not reported Cleanup Expense: \$ 0.00 Non-TF Support: \$ 0.00 Non-TF Enfrmnt: \$ 0.00	Cleanup Date: 10/27/94 Contr. Firm Tel: Not reported Consl. Firm Tel: Not reported  Resp. Party ID: Responsible Party Identified Resp. ID Date: 10/18/91 Order Date Chngs: 0 A. Gen. Date Chngs: 0 Bur. Ref. Revs: 0 Legal Ref. Revs: 0 Ref. for Action: Not reported Trst Fnd Expense: \$ 0.00 Enfrmnt Expense: \$ 0.00 Non-TF Cleanup: \$ 0.00 Priority Rank: 000	
HIGGINBOTTOM INC RTE 1 ELKHART, IA 50073	UST	U001872022 N/A
RICHARD A BISSELL RTE 2 ELKHART, IA 50073	UST	U003213267 N/A

## GOVERNMENT RECORDS SEARCHED / DATA CURRENCY TRACKING

To maintain currency of the following federal and state databases, EDR contacts the appropriate governmental agency on a monthly or quarterly basis, as required.

**Elapsed ASTM days:** Provides confirmation that this EDR report meets or exceeds the 90-day updating requirement of the ASTM standard.

### FEDERAL ASTM RECORDS:

#### **CERCLIS:** Comprehensive Environmental Response, Compensation, and Liability Information System

Source: EPA/NTIS

Telephone: 703-413-0223

CERCLIS contains data on potentially hazardous waste sites that have been reported to the USEPA by states, municipalities, private companies and private persons, pursuant to Section 103 of the Comprehensive Environmental Response, Compensation, and Liability Act (CERCLA). CERCLIS contains sites which are either proposed to or on the National Priorities List (NPL) and sites which are in the screening and assessment phase for possible inclusion on the NPL.

Date of Government Version: 12/31/97

Date Made Active at EDR: 04/13/98

Database Release Frequency: Quarterly

Date of Data Arrival at EDR: 02/17/98

Elapsed ASTM days: 55

Date of Last EDR Contact: 05/22/98

#### **ERNS:** Emergency Response Notification System

Source: EPA/NTIS

Telephone: 202-260-2342

Emergency Response Notification System. ERNS records and stores information on reported releases of oil and hazardous substances.

Date of Government Version: 09/30/97

Date Made Active at EDR: 01/02/98

Database Release Frequency: Quarterly

Date of Data Arrival at EDR: 12/04/97

Elapsed ASTM days: 29

Date of Last EDR Contact: 03/05/98

#### **NPL:** National Priority List

Source: EPA

Telephone: 703-603-8852

National Priorities List (Superfund). The NPL is a subset of CERCLIS and identifies over 1,200 sites for priority cleanup under the Superfund Program. NPL sites may encompass relatively large areas. As such, EDR provides polygon coverage for over 1,000 NPL site boundaries produced by EPA's Environmental Photographic Interpretation Center (EPIC).

Date of Government Version: 09/25/97

Date Made Active at EDR: 11/28/97

Database Release Frequency: Semi-Annually

Date of Data Arrival at EDR: 09/26/97

Elapsed ASTM days: 63

Date of Last EDR Contact: 02/06/98

#### **RCRIS:** Resource Conservation and Recovery Information System

Source: EPA/NTIS

Telephone: 800-424-9346

Resource Conservation and Recovery Information System. RCRIS includes selective information on sites which generate, transport, store, treat and/or dispose of hazardous waste as defined by the Resource Conservation and Recovery Act (RCRA).

Date of Government Version: 01/01/98

Date Made Active at EDR: 04/13/98

Database Release Frequency: Semi-Annually

Date of Data Arrival at EDR: 02/17/98

Elapsed ASTM days: 55

Date of Last EDR Contact: 05/15/98

#### **CORRACTS:** Corrective Action Report

Source: EPA

Telephone: 800-424-9346

CORRACTS identifies hazardous waste handlers with RCRA corrective action activity.

Date of Government Version: 12/15/97

Date Made Active at EDR: 02/02/98

Database Release Frequency: Semi-Annually

Date of Data Arrival at EDR: 01/05/98

Elapsed ASTM days: 28

Date of Last EDR Contact: 05/06/98



# GOVERNMENT RECORDS SEARCHED / DATA CURRENCY TRACKING

## FEDERAL NON-ASTM RECORDS:

### BRS: Biennial Reporting System

Source: EPA/NTIS

Telephone: 800-424-9346

The Biennial Reporting System is a national system administered by the EPA that collects data on the generation and management of hazardous waste. BRS captures detailed data from two groups: Large Quantity Generators (LQG) and Treatment, Storage, and Disposal Facilities.

Date of Government Version: 12/31/95

Database Release Frequency: Biennially

Date of Last EDR Contact: 03/24/98

Date of Next Scheduled EDR Contact: 06/22/98

### CONSENT: Superfund (CERCLA) Consent Decrees

Source: EPA Regional Offices

Telephone: Varies

Major legal settlements that establish responsibility and standards for cleanup at NPL (Superfund) sites. Released periodically by United States District Courts after settlement by parties to litigation matters.

Date of Government Version: Varies

Database Release Frequency: Varies

Date of Last EDR Contact: Varies

Date of Next Scheduled EDR Contact: N/A

### FINDS: Facility Index System

Source: EPA/NTIS

Telephone: 703-908-2493

Facility Index System. FINDS contains both facility information and 'pointers' to other sources that contain more detail. EDR includes the following FINDS databases in this report: PCS (Permit Compliance System), AIRS (Aerometric Information Retrieval System), DOCKET (Enforcement Docket used to manage and track information on civil judicial enforcement cases for all environmental statutes), FURS (Federal Underground Injection Control), C-DOCKET (Criminal Docket System used to track criminal enforcement actions for all environmental statutes), FFIS (Federal Facilities Information System), STATE (State Environmental Laws and Statutes), and PADS (PCB Activity Data System).

Date of Government Version: 04/01/97

Database Release Frequency: Quarterly

Date of Last EDR Contact: 02/26/98

Date of Next Scheduled EDR Contact: 06/22/98

### HMIRS: Hazardous Materials Information Reporting System

Source: U.S. Department of Transportation

Telephone: 202-366-4526

Hazardous Materials Incident Report System. HMIRS contains hazardous material spill incidents reported to DOT.

Date of Government Version: 12/31/96

Database Release Frequency: Annually

Date of Last EDR Contact: 03/31/98

Date of Next Scheduled EDR Contact: 07/27/98

### MLTS: Material Licensing Tracking System

Source: Nuclear Regulatory Commission

Telephone: 301-415-7169

MLTS is maintained by the Nuclear Regulatory Commission and contains a list of approximately 8,100 sites which possess or use radioactive materials and which are subject to NRC licensing requirements. To maintain currency, EDR contacts the Agency on a quarterly basis.

Date of Government Version: 01/30/98

Database Release Frequency: Quarterly

Date of Last EDR Contact: 04/13/98

Date of Next Scheduled EDR Contact: 07/13/98

### NPL LIENS: Federal Superfund Liens

Source: EPA

Telephone: 205-564-4267

Federal Superfund Liens. Under the authority granted the USEPA by the Comprehensive Environmental Response, Compensation and Liability Act (CERCLA) of 1980, the USEPA has the authority to file liens against real property in order to recover remedial action expenditures or when the property owner receives notification of potential liability. USEPA compiles a listing of filed notices of Superfund Liens.

Date of Government Version: 10/15/91

Database Release Frequency: No Update Planned

Date of Last EDR Contact: 02/23/98

Date of Next Scheduled EDR Contact: 05/25/98

## GOVERNMENT RECORDS SEARCHED / DATA CURRENCY TRACKING

### **PADS:** PCB Activity Database System

Source: EPA

Telephone: 202-260-3936

PCB Activity Database. PADS identifies generators, transporters, commercial storers and/or brokers and disposers of PCB's who are required to notify the EPA of such activities.

Date of Government Version: 09/22/97

Database Release Frequency: Semi-Annually

Date of Last EDR Contact: 04/16/98

Date of Next Scheduled EDR Contact: 05/18/98

### **RAATS:** RCRA Administrative Action Tracking System

Source: EPA

Telephone: 202-564-4104

RCRA Administration Action Tracking System. RAATS contains records based on enforcement actions issued under RCRA pertaining to major violators and includes administrative and civil actions brought by the EPA. For administration actions after September 30, 1995, data entry in the RAATS database was discontinued. EPA will retain a copy of the database for historical records. It was necessary to terminate RAATS because a decrease in agency resources made it impossible to continue to update the information contained in the database.

Date of Government Version: 04/17/95

Database Release Frequency: No Update Planned

Date of Last EDR Contact: 03/17/98

Date of Next Scheduled EDR Contact: 06/15/98

### **ROD:** Records Of Decision

Source: NTIS

Telephone: 703-416-0223

Record of Decision. ROD documents mandate a permanent remedy at an NPL (Superfund) site containing technical and health information to aid in the cleanup.

Date of Government Version: 03/31/95

Database Release Frequency: Annually

Date of Last EDR Contact: 05/22/98

Date of Next Scheduled EDR Contact: 06/01/98

### **TRIS:** Toxic Chemical Release Inventory System

Source: EPA/NTIS

Telephone: 202-260-1531

Toxic Release Inventory System. TRIS identifies facilities which release toxic chemicals to the air, water and land in reportable quantities under SARA Title III Section 313.

Date of Government Version: 12/31/95

Database Release Frequency: Annually

Date of Last EDR Contact: 05/18/98

Date of Next Scheduled EDR Contact: 06/29/98

### **TSCA:** Toxic Substances Control Act

Source: EPA/NTIS

Telephone: 202-260-1444

Toxic Substances Control Act. TSCA identifies manufacturers and importers of chemical substances included on the TSCA Chemical Substance Inventory list. It includes data on the production volume of these substances by plant site. USEPA has no current plan to update and/or re-issue this database.

Date of Government Version: 12/31/94

Database Release Frequency: Annually

Date of Last EDR Contact: 04/27/98

Date of Next Scheduled EDR Contact: 07/27/98

# GOVERNMENT RECORDS SEARCHED / DATA CURRENCY TRACKING

## STATE OF IOWA ASTM RECORDS:

### **LUST:** Leaking Underground Storage Tank Data

Source: Department of Natural Resources

Telephone: 515-281-6001

Leaking Underground Storage Tank Incident Reports. LUST records contain an inventory of reported leaking underground storage tank incidents. Not all states maintain these records, and the information stored varies by state.

Date of Government Version: 01/02/98

Date Made Active at EDR: 04/22/98

Database Release Frequency: Quarterly

Date of Data Arrival at EDR: 03/24/98

Elapsed ASTM days: 29

Date of Last EDR Contact: 04/13/98

### **SHWS:** Registry of Hazardous Waste or Hazardous Substance Disposal Sites

Source: Department of Natural Resources

Telephone: 515-281-8801

State Hazardous Waste Sites. State hazardous waste site records are the states' equivalent to CERCLIS. These sites may or may not already be listed on the federal CERCLIS list. Priority sites planned for cleanup using state funds (state equivalent of Superfund) are identified along with sites where cleanup will be paid for by potentially responsible parties. Available information varies by state.

Date of Government Version: 01/01/97

Date Made Active at EDR: 02/19/97

Database Release Frequency: Annually

Date of Data Arrival at EDR: 01/16/97

Elapsed ASTM days: 34

Date of Last EDR Contact: 04/13/98

### **LF:** Permitted Solid Waste Management Facilities

Source: Department of Natural Resources

Telephone: 515-281-8801

Solid Waste Facilities/Landfill Sites. SWF/LF type records typically contain an inventory of solid waste disposal facilities or landfills in a particular state. Depending on the state, these may be active or inactive facilities or open dumps that failed to meet RCRA Subtitle D Section 4004 criteria for solid waste landfills or disposal sites.

Date of Government Version: 12/11/97

Date Made Active at EDR: 05/15/98

Database Release Frequency: Quarterly

Date of Data Arrival at EDR: 04/13/98

Elapsed ASTM days: 32

Date of Last EDR Contact: 04/20/98

### **UST:** Underground Storage Tank Data

Source: Department of Natural Resources

Telephone: 515-281-6001

Registered Underground Storage Tanks. UST's are regulated under Subtitle I of the Resource Conservation and Recovery Act (RCRA) and must be registered with the state department responsible for administering the UST program. Available information varies by state program.

Date of Government Version: 01/02/98

Date Made Active at EDR: 04/22/98

Database Release Frequency: Quarterly

Date of Data Arrival at EDR: 03/24/98

Elapsed ASTM days: 29

Date of Last EDR Contact: 04/13/98

## Historical and Other Database(s)

Depending on the geographic area covered by this report, the data provided in these specialty databases may or may not be complete. For example, the existence of wetlands information data in a specific report does not mean that all wetlands in the area covered by the report are included. Moreover, the absence of any reported wetlands information does not necessarily mean that wetlands do not exist in the area covered by the report.



# GOVERNMENT RECORDS SEARCHED / DATA CURRENCY TRACKING

**Former Manufactured Gas (Coal Gas) Sites:** The existence and location of Coal Gas sites is provided exclusively to EDR by Real Property Scan, Inc. ©Copyright 1993 Real Property Scan, Inc. For a technical description of the types of hazards which may be found at such sites, contact your EDR customer service representative.

## Disclaimer Provided by Real Property Scan, Inc.

The information contained in this report has predominantly been obtained from publicly available sources produced by entities other than Real Property Scan. While reasonable steps have been taken to insure the accuracy of this report, Real Property Scan does not guarantee the accuracy of this report. Any liability on the part of Real Property Scan is strictly limited to a refund of the amount paid. No claim is made for the actual existence of toxins at any site. This report does not constitute a legal opinion.

### DELISTED NPL: NPL Deletions

Source: EPA

Telephone: 703-603-8769

The National Oil and Hazardous Substances Pollution Contingency Plan (NCP) establishes the criteria that the EPA uses to delete sites from the NPL. In accordance with 40 CFR 300.425.(e), sites may be deleted from the NPL where no further response is appropriate.

Date of Government Version: 09/25/97

Date Made Active at EDR: 11/28/97

Database Release Frequency: Semi-Annually

Date of Data Arrival at EDR: 09/26/97

Elapsed ASTM days: 63

Date of Last EDR Contact: 02/06/98

### NFRAP: No Further Remedial Action Planned

Source: EPA/NTIS

Telephone: 703-413-0223

As of February 1995, CERCLIS sites designated "No Further Remedial Action Planned" (NFRAP) have been removed from CERCLIS. NFRAP sites may be sites where, following an initial investigation, no contamination was found, contamination was removed quickly without the need for the site to be placed on the NPL, or the contamination was not serious enough to require Federal Superfund action or NPL consideration. EPA has removed approximately 25,000 NFRAP sites to lift the unintended barriers to the redevelopment of these properties and has archived them as historical records so EPA does not needlessly repeat the investigations in the future. This policy change is part of the EPA's Brownfields Redevelopment Program to help cities, states, private investors and affected citizens to promote economic redevelopment of unproductive urban sites.

Date of Government Version: 12/31/97

Date Made Active at EDR: 04/13/98

Database Release Frequency: Quarterly

Date of Data Arrival at EDR: 02/17/98

Elapsed ASTM days: 55

Date of Last EDR Contact: 05/22/98

### PWS: Public Water Systems

Source: EPA/Office of Drinking Water

Telephone: 202-260-2805

Public Water System data from the Federal Reporting Data System. A PWS is any water system which provides water to at least 25 people for at least 60 days annually. PWSs provide water from wells, rivers and other sources.

### PWS ENF: Public Water Systems Violation and Enforcement Data

Source: EPA/Office of Drinking Water

Telephone: 202-260-2805

Violation and Enforcement data for Public Water Systems from the Safe Drinking Water Information System (SWDIS) after August 1995. Prior to August 1995, the data came from the Federal Reporting Data System (FRDS).

**Area Radon Information:** The National Radon Database has been developed by the U.S. Environmental Protection Agency (USEPA) and is a compilation of the EPA/State Residential Radon Survey and the National Residential Radon Survey. The study covers the years 1986 - 1992. Where necessary data has been supplemented by information collected at private sources such as universities and research institutions.

**Oil/Gas Pipelines/Electrical Transmission Lines:** This data was obtained by EDR from the USGS in 1994. It is referred to by USGS as GeoData Digital Line Graphs from 1:100,000-Scale Maps. It was extracted from the transportation category including some oil, but primarily gas pipelines and electrical transmission lines.

## GOVERNMENT RECORDS SEARCHED / DATA CURRENCY TRACKING

**Sensitive Receptors:** There are individuals deemed sensitive receptors due to their fragile immune systems and special sensitivity to environmental discharges. These sensitive receptors typically include the elderly, the sick, and children. While the location of all sensitive receptors cannot be determined, EDR indicates those buildings and facilities - schools, daycares, hospitals, medical centers, and nursing homes - where individuals who are sensitive receptors are likely to be located.

**USGS Water Wells:** In November 1971 the United States Geological Survey (USGS) implemented a national water resource information tracking system. This database contains descriptive information on sites where the USGS collects or has collected data on surface water and/or groundwater. The groundwater data includes information on more than 900,000 wells, springs, and other sources of groundwater.

**Flood Zone Data:** This data, available in select counties across the country, was obtained by EDR in 1996 from the Federal Emergency Management Agency (FEMA). Data depicts 100-year and 500-year flood zones as defined by FEMA.

**NWI:** National Wetlands Inventory. This data, available in select counties across the country, was obtained by EDR in March 1997 from the U.S. Fish and Wildlife Service.

**Epicenters:** World earthquake epicenters, Richter 5 or greater  
Source: Department of Commerce, National Oceanic and Atmospheric Administration

**Water Dams:** National Inventory of Dams  
Source: Federal Emergency Management Agency  
Telephone: 202-646-2801  
National computer database of more than 74,000 dams maintained by the Federal Emergency Management Agency.

**Iowa Wells and Intakes for Public Water Supplies and Registered Private Wells since 1987**  
Source: Iowa Department of Natural Resources  
Telephone: 319-335-1575

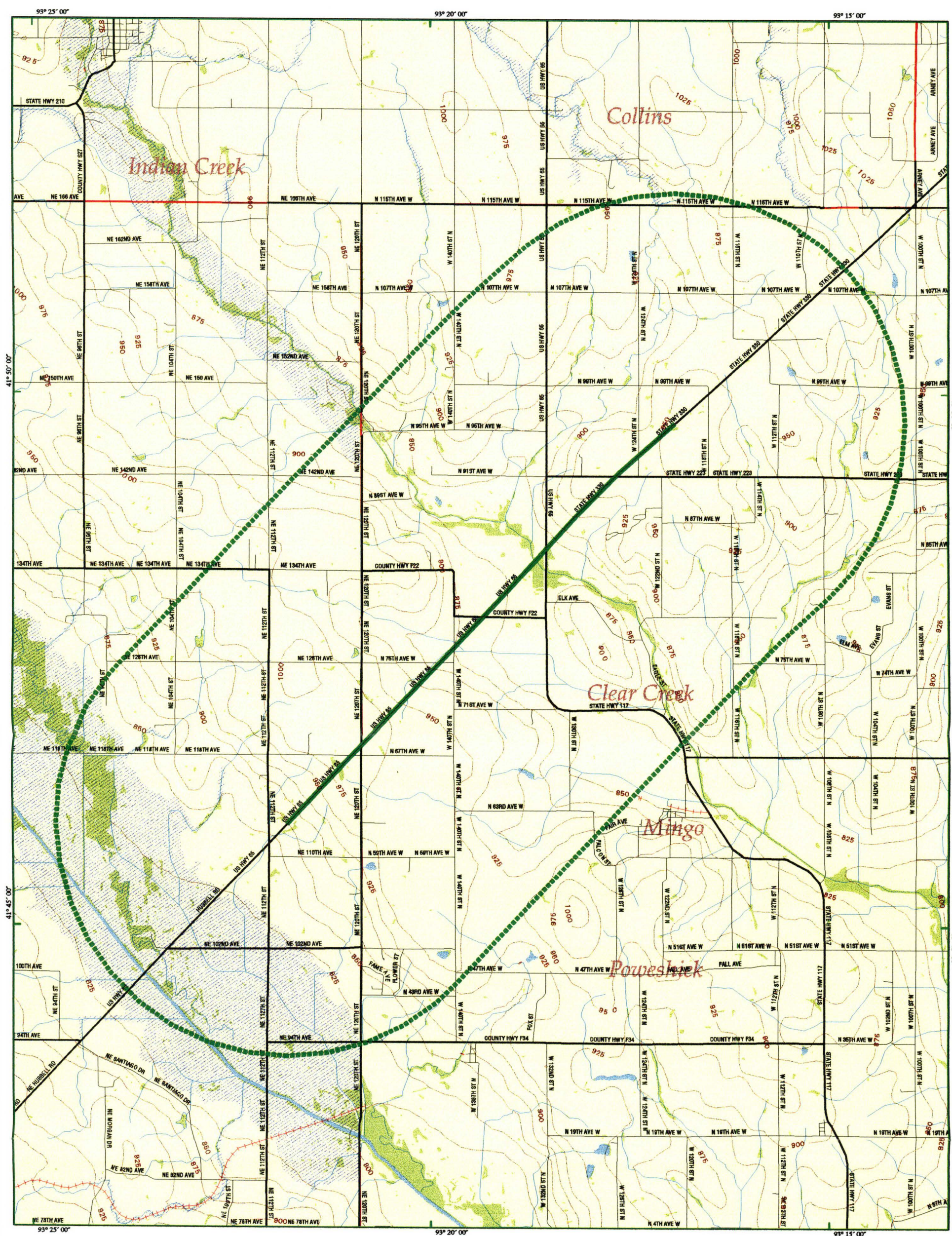
***Thank you for your business.***  
Please contact EDR at 1-800-352-0050  
with any questions or comments.

**Disclaimer**

This Report contains information obtained from a variety of public sources and EDR makes no representation or warranty regarding the accuracy, reliability, quality, or completeness of said information or the information contained in this report. The customer shall assume full responsibility for the use of this report.

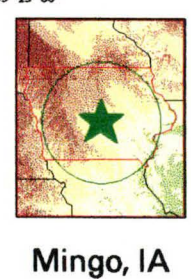
**No warranty of merchantability or of fitness for a particular purpose, expressed or implied, shall apply and EDR specifically disclaims the making of such warranties. In no event shall EDR be liable to anyone for special, incidental, consequential or exemplary damages.**





**EDR** Environmental  
Data  
Resources, Inc.  
1-800 352 0050

# Study Area For Polk & Jasper Counties, U.S. 65 & IA 330



- |  |               |             |                    |
|--|---------------|-------------|--------------------|
| Listed Sites                                 | Major Roads   | Pipelines   | Superfund Sites    |
| Earthquake Epicenters (Richter 5 or greater) | Waterways     | Powerlines  | 100-Yr Flood Zones |
| Study Area Boundary                          | Railroads     | Fault Lines | Wetlands           |
| Roads  | Contour Lines | Water       |                    |

