

IOWA DEPARTMENT OF TRANSPORTATION



Statewide Transportation Improvement Program

Sorted by MPO and RPA



Federal and state laws prohibit employment and/or public accommodation discrimination on the basis of age, color, creed, disability, gender identity, national origin, pregnancy, race, religion, sex, sexual orientation or veteran's status. If you believe you have been discriminated against, please contact the Iowa Civil Rights Commission at 800-457-4416 or Iowa Department of Transportation's affirmative action officer. If you need accommodations because of a disability to access the Iowa Department of Transportation's services, contact the agency's affirmative action officer at 800-262-0003.

Index

Introduction.....	1
Financial Analysis.....	2
Public Participation	7
Revising/Amending an Approved STIP.....	8

FHWA and FTA Programs

FHWA FTA

Statewide projects	9	244
Ames MPO (AAMPO).....	15	245
Cedar Rapids MPO (CMPO)	19	250
Council Bluffs MPO (MAPA)	28	N/A
Davenport MPO (Bi-State)	33	251
Des Moines MPO (DMAMPO)	39	253
Dubuque MPO (DMATS).....	52	256
Iowa City MPO (MPOJC).....	58	258
Sioux City MPO (SIMPCO)	64	261
Waterloo MPO (INRCOG)	70	263
RPA 1 (Upper Explorerland).....	77	265
RPA 2 (NIACOG).....	87	268
RPA 3 (NW IA Pl and Dev).....	97	273
RPA 4 (Siouxland Regional).....	110	276
RPA 5 (MIDAS)	119	278
RPA 6 (Region 6).....	128	280
RPA 7 (IA Northland).....	137	281
RPA 8 (ECIA).....	147	283
RPA 9 (Bi-State)	155	286
RPA 10 (ECICOG)	159	290
RPA 11 (CIRTPA).....	171	295
RPA 12 (Region XII COG).....	186	298
RPA 13 (SWIPCO)	196	300
RPA 14 (ATURA).....	203	303
RPA 15 (Area 15).....	208	306
RPA 16 (SE IA RPC).....	218	308
RPA 17 (Chariton Valley).....	227	309
RPA 18 (MAPA).....	236	N/A

Appendix

Map: District transportation planners.....	310
Transit systems.....	311
Advance construction conversion candidates.....	312
Annual list of projects.....	316

Introduction

Iowa's Statewide Transportation Improvement Program (STIP) has been developed in conformance with the guidelines prescribed by 23 U.S.C. and 49 U.S.C. The STIP is generated to provide the Federal Highway Administration and Federal Transit Administration a listing of all projects that are candidates for federal aid from the FHWA and FTA for four federal fiscal years (FFY). The 2015-2018 STIP was approved by FHWA and FTA on September 16, 2014.

Preceding the listings of federal-aid candidates are general comments concerning Iowa's public participation process for selection of federal-aid projects and the basis for funding the proposed projects. Documents evidencing the Iowa Department of Transportation's authority to act concerning matters related to transportation, federal-aid expenditures and approvals of metropolitan planning organizations' (MPOs), transportation improvements programs (TIPs) have been provided in past STIPs and can be provided again upon request.

On July 6, 2012, the current federal transportation bill, Moving Ahead for Progress in the 21st Century Act (MAP-21) was signed into law. MAP-21 streamlined certain transportation regulatory requirements, added performance-based planning requirements, and consolidated a number of funding programs that existed under the previous authorization bill, Safe, Accountable, Flexible, Efficient Transportation Equity Act: A Legacy for Users (SAFETEA-LU).

The projects identified within the 2015-2018 STIP are divided into two groups. Projects proposed for funding from FHWA programs are shown first. FTA programmed projects follow. Maps are included that identify locations of Iowa DOT's district planners, MPOs, regional planning affiliations (RPAs), and transit systems.

FHWA projects have been arranged in this document by planning area. Proposed statewide activities are shown first. The MPO and RPA programs follow as shown in the index. There is a map of the planning area with contact information for the MPO or RPA. In addition, there is a project location map illustrating the location of projects contained in STIP. Within each planning area, projects are identified by the specific FHWA programs they are expected to be administered under. Project listings are further subdivided by the location of the proposed investment and by region, county, or transit provider. Each entry shows the expected total project cost, federal-aid participation, and an item number to facilitate FHWA reporting.

Some projects are identified that have no federal-aid support proposed. There are also projects identified that show no funding in total cost or federal-aid categories. Remarks may indicate that these projects are presently scheduled for authorization during FFY 2014, but authorization may not have been

accomplished yet; that the projects have been authorized sometime previously, but have not been initiated (no contract secured) at this time; or that projects may be under consideration for funding, but no source has been committed. These projects have all stood the test of Iowa's statewide public participation process and are candidates for federal aid if additional funds become available, or if project schedules require deferral of candidates presently identified for FHWA participation. All projects that have identified funding sources are expected to be accomplished in the FFY indicated in the STIP, but may be accomplished without FHWA funds. In addition, 2015-2018 Iowa DOT STIP projects are as approved in the 2015-2019 Iowa Transportation Improvement Program. Projects proposed for FTA programs have been compiled by planning area and are further identified by the transit system providing the associated services. The proposed funding source for each line item has been noted. In addition to "traditional" FTA fund categories, some funding from FHWA's Surface Transportation Program or Iowa's Clean Air Attainment Program may be identified.

Inclusion of a project in the STIP does not assure federal-aid eligibility. Each project will be reviewed to determine its qualifications for federal aid when authorization is requested from the FHWA or FTA.

FINANCIAL ANALYSIS

The STIP identifies federal-aid candidates for roadway, transit and alternatives investments for four federal fiscal years. The amounts of FHWA funding considered available for the various apportionment (formula) categories are based on obligation limited MAP-21 apportionments projected to be available during each year of the upcoming four-year period by the Iowa DOT. For the purpose of fiscally constraining the STIP FFY 2015, 2016, 2017, and 2018 apportionments were based off of MAP-21 FFY 2014 apportionments. Some projects identified for funding from demonstration or other allocation (nonformula) programs are also included in the STIP. These other categories of funds have been programmed within amounts expected to be available from nonformula sources in the year programmed. The table on page 4 shows proposed FHWA funding by appropriation code as is currently identified for projects in the STIP. Although the amounts shown by appropriation code may exceed annual apportionments, on an annual basis, funds carried over from earlier years cover these annual deficits. Funding for some projects will be modified to address category limits. As an example, the Iowa Clean Air Attainment Program (which parallels the Congestion Mitigation and Air Quality [CMAQ] Improvement Program) may expend some CMAQ funds, but these projects may also be funded from state funds to allow use of CMAQ funds for other National Highway Performance Program and STP projects. In some cases, additional projects currently programmed for federal-aid obligation may be authorized as advance construction (AC) candidates, allowing more immediate conversion of projects previously authorized as AC candidates.

The transit program identified in the STIP reflects the majority of transit activities in the state of Iowa. The amount available for FTA programs is based on expected allocations that will not be determined until after FFY 2015 has begun. Projected revenues used from programming (shown in the following table) are based on recent experience. Unlike FHWA programs, whereby the Iowa DOT is sponsor for a significant portion of the proposed expenditures, sponsors for transit activities are local governments and/or the service providers. Although some state funds are distributed to support transit activities, administration of the various programs occurs at the local level. Because costs related to transit capital and operating costs are relatively stable, it is unlikely reduced funding levels can be offset by any potential reductions in project costs. If available funds are less than projected, projects will be deferred or additional nonfederal shares will become the responsibility of the local sponsors. If funding is available beyond levels identified, additional expenditures may be rescheduled from the 2014 or 2015 proposals. As during previous programming periods, a revised program will be submitted to the FTA if actual allocations differ significantly from current estimates.

2015-2018 Statewide Transportation Improvement Program Estimated FTA programs summary (x \$1,000)

Funding source	2015	2016	2017	2018
Bus and Bus Facilities program*	\$97,523	\$25,354	\$12,435	\$11,321
Job Access and Reverse Commute program	\$1,534	\$1,461	\$1,497	\$1,364
Metropolitan Planning program	\$1,757	\$1,863	\$1,963	\$227
Urbanized Area Formula Assistance Program	\$19,990	\$20,668	\$20,707	\$19,321
Seniors and Persons with Disabilities Program	\$1,056	\$1,050	\$1,070	\$1,070
Nonurbanized Area Formula Assistance Program	\$11,287	\$10,468	\$9,296	\$8,743
New Freedom Program	\$1,487	\$1,195	\$1,096	\$1,162
Statewide Planning Program	\$54	\$39	\$39	\$39
Surface Transportation Program	\$1,179	\$839	\$999	\$1,168
Iowa's Clean Air Attainment Program; and Congestion Mitigation and Air Quality Improvement Program	\$558	\$2,616	\$0	\$0
New Fixed Guideway Capital Program	\$0	\$1,360,000	\$0	\$0
Primary Road Contingency Fund	\$800	\$800	\$800	\$800

*Distorted due to individual discretionary projects.

Iowa DOT's current policy allocates a portion of FHWA appropriations directly to local sponsors for direct programming toward local transportation systems. Targeted funds come from the Surface Transportation Program (STP) and the Transportation Alternatives Program (TAP). In addition to these funds, all levels of roadway jurisdiction have other sources of funds for roadway construction and maintenance.

Although federal funds do provide a portion of the highway construction program, they are not the singular component for the Iowa DOT and are an even smaller portion of local governments' budgets in Iowa. FHWA funds constitute about 20 percent of the annual highway funds budget in Iowa. The table on page 6 demonstrates total nonfederal-aid revenues estimated to be available for transportation investments for the four-year STIP period. Unlike the FTA programs administered by local governments, the majority of FHWA funding will be administered by the Iowa DOT, and nearly all projects accomplished by local jurisdictions will be let by the Iowa DOT.

Many potential FHWA projects are identified in the STIP without proposing federal aid at this time. Some of these projects may be administered as AC candidates to maintain the Iowa DOT's opportunity for federal reimbursement. The department continues to administer a sufficient number of FHWA projects as federal-aid candidates to assure all funds will be obligated in the FFY they become available.

Although the STIP may not include the entire state roadway improvement program, all projects known to be considered federal-aid candidates have been included. This approach has been used to assure public involvement in the federal-aid programming process and to minimize the need for resource-consuming efforts to accomplish amendments to the STIP at some later time. In the event all identified projects can be accomplished during 2015, the department will accomplish work for which no FHWA obligation authority is available by funding the projects from other sources; in some instances use of the AC provision may be requested. The AC provision is an important aspect of Iowa DOT's cash flow management process that cannot be used effectively without the ability to authorize federal-aid candidates and costs that exceed the baseline annual federal-aid apportionments. The Iowa DOT maintains a "backlog" of AC projects to allow optimum use of federal aid from the standpoint of the Iowa DOT funding strategies and revenue streams. This is done so the department can accomplish full recovery of obligation authority at an accelerated rate by converting AC projects against new apportionments for work substantially completed, and accomplishing new projects with state funds under the AC umbrella. The State of Iowa plans to continue this strategy by requesting authorization of many of the federal-aid projects identified in the STIP as AC candidates and converting previous AC candidates for reimbursement on completed contracts. A listing of authorized AC candidates is maintained by the FHWA and the Iowa DOT and is included in the appendix.

Financial plans for states and MPOs require that TIPs and the STIP express project costs in year of expenditure (YOE) dollars. Each MPO, RPA, and Iowa DOT project has been estimated with consideration of inflationary costs. In addition, the TIPs and STIP need to include information illustrating operations and maintenance costs associated with management of the federal-aid system.

**2015-2018 Statewide Transportation Improvement Program
FHWA Program Federal-Aid Summary (x \$1000)**

FUNDING CATEGORY	APPROPRIATION CODE	APPROX UNOBLIG BALANCE 8/13/14	EST 2015 APPORTIONMENT 10/1/14	APPROX UNOBLIG BALANCE 10/1/14	EST 2015 FEDERAL-AID AUTHORIZATIONS (from STIP)	EST 2016 APPORTIONMENT	EST 2016 FEDERAL-AID AUTHORIZATIONS (from STIP)	EST 2017 APPORTIONMENT	EST 2017 FEDERAL-AID AUTHORIZATIONS (from STIP)	EST 2018 APPORTIONMENT	EST 2018 FEDERAL-AID AUTHORIZATIONS (from STIP)
National Highway Performance Program	M001/L050/L05E/M002	7,939.0	265,816.9	273,755.9	101,426.0	265,816.9	245,670.0	265,816.9	214,770.0	265,816.9	214,888.0
Highway Safety Improvement Program	LS2E/LS2R/LS30/LS3E/MS30/LS3R	22,572.0	24,527.3	47,099.3	20,830.0	24,527.3	14,535.0	24,527.3	14,679.0	24,527.3	14,535.0
Congestion Mitigation Air Quality	M400	4,955.0	10,227.6	15,162.6	11,020.0	10,227.6	7,408.0	10,227.6	7,000.0	10,227.6	7,000.0
Metropolitan Planning	M45		1,900.0	1,900.0	1,900.0	1,900.0	1,900.0	1,900.0	1,900.0	1,900.0	1,900.0
Statewide Planning	0800/L550/L55E/M550/0860/H560/L560/L56E/M560/Q560	10,764.0	8,807.1	19,571.1	8,800.0	8,807.1	8,800.0	8,807.1	8,800.0	8,807.1	8,800.0
Railroad Highway	LS4E/MS40/LS5E/MS50/H270/Q270/H280/L28R/Q280	9,583.0	4,924.4	14,507.4	0.0	4,924.4	0.0	4,924.4	0.0	4,924.4	0.0
Recreational Trails Program	H940/L94E/M940/Q940	4,893.0	1,325.8	6,218.8	2,288.0	1,326.0	1,326.0	1,326.0	1,326.0	1,326.0	1,326.0
Safe Routes to School	LU10/LU1E/LU1RLU20/LU2E/HU30/LU30/LU3E/LU3R	2,278.0	0.0	2,278.0	594.0	0.0	0.0	0.0	0.0	0.0	80.0
Surface Transportation Program											
STP Urbanized	H230/L230/L23E/M230/L23R/Q230	35,814.0	13,389.1	49,203.1	40,100.0	13,389.1	20,226.0	13,389.1	13,357.0	13,389.1	13,165.0
STP 5-200k	M231	13,680.0	22,461.2	36,141.2	35,204.0	22,461.2	22,053.0	22,461.2	17,543.0	22,461.2	22,370.0
STP <5k	L250/L25E/M232/L25R	1,161.0	24,824.2	25,985.2	25,881.0	24,824.2	24,684.0	24,824.2	24,691.0	24,824.2	24,801.0
STP Off-System Bridge	H110/L110/L11E/L11R/Q110/M233	1,169.0	8,877.4	10,046.4	9,880.0	8,877.4	8,594.0	8,877.4	8,831.0	8,877.4	8,764.0
STP Flex	H100/M240/L24E	69,593.0	52,989.9	122,582.9	100,976.0	52,989.9	52,802.0	52,989.9	48,947.0	52,989.9	34,245.0
Transportation Alternatives Program											
TAP Urbanized	M301	1,220.0	925.4	2,145.4	1,269.0	925.4	773.0	925.4	796.0	925.4	900.0
TAP 5-200k	M302	3,407.0	1,626.2	5,033.2	4,996.0	1,626.2	1,580.0	1,626.2	1,580.0	1,626.2	1,526.0
TAP <5k	M303	3,168.0	1,709.9	4,877.9	4,873.0	1,709.9	1,512.0	1,709.9	1,366.0	1,709.9	1,628.0
TAP Flex	H220/3380/L220/L22E/L22R/Q22/M300	19,376.0	4,261.5	23,637.5	7,233.0	4,261.5	2,053.0	4,261.5	3,938.0	4,261.5	4,017.0
Total Apportioned Authorizations					377,270.0		413,916.0		369,524.0		359,945.0
Equity Bonus	LZ1E/LZ2E	14,332.0	0.0	14,332.0	13,242.0	0.0	0.0	0.0	0.0	0.0	0.0
Demonstration Funds	HY10/HY20/LY10/LY20/LY30/LY60/LY90 /56A0/56C0	104,833.0	0.0	104,833.0	31,893.0	0.0	5,102.0	0.0	0.0	0.0	0.0
Scenic Byways Program	L97 E	365.0	2,481.0	2,846.0	2,846.0	0.0	0.0	0.0	0.0	0.0	0.0
Federal Lands Access Program	G200	0.0	110.0	110.0	110.0	300.0	300.0	0.0	0.0	0.0	0.0
Emergency Relief	09S0/M9V0/09VE/ER80/ER60	7,563.0	0.0	7,563.0	7,563.0	0.0	0.0	0.0	0.0	0.0	0.0
Total Allocated Authorizations			2,591.0	129,684.0	55,654.0		5,402.0		0.0		0.0
Advance Construction Candidates											
National Highway Performance Program					238,418.0		124,030.0		110,621.0		94,076.0
Surface Transportation Program					0.0		8,370.0		0.0		0.0
Total Advance Construction Candidates					238,418.0		132,400.0		110,621.0		94,076.0
Advance Construction Conversion											
National Highway Performance Program					65,000.0		20,000.0		50,000.0		50,000.0
Congestion Mitigation Air Quality					0.0		0.0		5,000.0		3,000.0
Railroad Highway					4,924.0		4,924.0		4,924.0		4,924.0
STP Flex					0.0		0.0		4,000.0		18,000.0
Total Advance Construction Conversions					69,924.0		24,924.0		63,924.0		75,924.0
Total Apportioned Funds					448,593.9		448,594.1		448,594.1		448,594.1
Total Authorized Apportioned Funds & AC Conversions					447,194.0		438,840.0		433,448.0		435,869.0

Forecasted Operations and Maintenance Expenditures on Federal-aid System

	2015	2016	2017	2018
RPA 1	\$13,706,061	\$14,802,546	\$15,986,749	\$17,265,689
RPA 2	\$15,981,884	\$16,621,159	\$17,286,006	\$17,977,446
RPA 3	\$16,412,108	\$17,068,592	\$17,751,336	\$18,461,389
RPA 4	\$11,016,289	\$11,456,941	\$11,915,218	\$12,391,827
RPA 5	\$12,506,706	\$13,006,975	\$13,527,254	\$14,068,344
RPA 6	\$14,866,754	\$15,461,424	\$16,079,881	\$16,723,077
RPA 7	\$14,325,550	\$14,898,572	\$15,494,515	\$16,114,295
RPA 8	\$13,062,313	\$13,584,805	\$14,128,201	\$14,693,326
RPA 9	\$5,717,855	\$5,946,569	\$6,184,432	\$6,431,809
RPA 10	\$24,591,761	\$25,575,431	\$26,598,448	\$27,662,385
RPA 11	\$27,526,831	\$28,546,344	\$29,565,856	\$30,585,369
RPA 12	\$13,315,747	\$13,848,377	\$14,402,312	\$14,978,404
RPA 13	\$7,514,849	\$7,815,443	\$8,128,060	\$8,453,183
RPA 14	\$7,755,084	\$8,065,288	\$8,387,899	\$8,723,415
RPA 15	\$12,310,507	\$12,802,927	\$13,315,044	\$13,847,646
RPA 16	\$12,472,537	\$12,846,713	\$13,232,114	\$13,629,078
RPA 17	\$12,086,577	\$12,570,041	\$13,072,843	\$13,595,682
RPA 18	\$14,138,066	\$14,703,589	\$15,291,732	\$15,903,402
Ames MPO	\$1,462,485	\$1,520,952	\$1,581,824	\$1,645,097
Cedar Rapids MPO	\$5,535,126	\$5,756,532	\$5,986,793	\$6,226,265
Council Bluffs MPO	\$1,752,933	\$1,823,050	\$1,895,972	\$1,971,811
Davenport MPO	\$2,986,284	\$3,105,735	\$3,229,964	\$3,359,163
Des Moines MPO	\$10,575,425	\$10,967,133	\$11,359,291	\$11,751,918
Dubuque MPO	\$2,216,661	\$2,305,328	\$2,397,541	\$2,493,443
Iowa City MPO	\$6,042,431	\$6,284,128	\$6,535,493	\$6,796,913
Sioux City MPO	\$2,243,095	\$2,332,819	\$2,426,132	\$2,523,177
Waterloo MPO	\$6,092,268	\$6,335,958	\$6,589,397	\$6,852,973
Iowa DOT	\$310,200,000	\$321,900,000	\$333,800,000	\$345,700,000
Total Statewide	\$598,414,187	\$621,953,371	\$646,150,308	\$670,826,524

Forecasted Non Federal-aid Revenues

	2015	2016	2017	2018
RPA 1	\$54,532,860	\$55,623,518	\$56,735,988	\$57,870,708
RPA 2	\$75,755,393	\$78,785,609	\$81,937,033	\$85,214,514
RPA 3	\$102,897,475	\$104,955,425	\$107,054,533	\$109,195,624
RPA 4	\$47,742,371	\$48,697,218	\$49,671,163	\$50,664,586
RPA 5	\$58,522,778	\$59,693,233	\$60,887,098	\$62,104,840
RPA 6	\$51,665,175	\$52,698,478	\$53,752,448	\$54,827,497
RPA 7	\$55,946,176	\$57,065,100	\$58,206,402	\$59,370,530
RPA 8	\$68,747,284	\$70,122,229	\$71,524,674	\$72,955,168
RPA 9	\$24,939,702	\$25,438,496	\$25,947,266	\$26,466,211
RPA 10	\$90,621,438	\$94,247,294	\$98,016,145	\$101,936,789
RPA 11	\$93,946,909	\$95,753,581	\$97,560,252	\$99,366,924
RPA 12	\$51,641,970	\$52,674,809	\$53,728,306	\$54,802,872
RPA 13	\$30,673,703	\$31,287,177	\$31,912,921	\$32,551,179
RPA 14	\$28,908,644	\$29,486,817	\$30,076,553	\$30,678,084
RPA 15	\$45,923,893	\$46,842,371	\$47,779,218	\$48,734,803
RPA 16	\$52,250,153	\$53,817,657	\$55,432,187	\$57,095,152
RPA 17	\$34,696,040	\$36,083,881	\$37,527,236	\$39,028,326
RPA 18	\$41,704,009	\$42,538,089	\$43,388,851	\$44,256,628
Ames MPO	\$33,544,904	\$34,886,601	\$36,282,169	\$37,733,454
Cedar Rapids MPO	\$67,380,096	\$68,727,698	\$70,102,252	\$71,504,297
Council Bluffs MPO	\$21,351,436	\$21,778,465	\$22,214,034	\$22,658,315
Davenport MPO	\$72,012,519	\$74,893,020	\$77,888,741	\$81,004,290
Des Moines MPO	\$184,819,882	\$188,374,111	\$191,928,339	\$195,482,568
Dubuque MPO	\$11,657,265	\$11,890,410	\$12,128,218	\$12,370,783
Iowa City MPO	\$44,198,552	\$46,408,480	\$48,728,904	\$44,261,926
Sioux City MPO	\$44,516,594	\$45,852,091	\$47,227,653	\$48,644,482
Waterloo MPO	\$38,203,928	\$38,968,007	\$39,747,367	\$40,542,314
Iowa DOT	\$665,200,000	\$671,600,000	\$673,900,000	\$676,600,000
Total Statewide	\$2,194,001,149	\$2,239,189,866	\$2,281,285,951	\$2,317,922,863

Public Participation

Iowa's public involvement procedures for federal-aid candidates and other investments encourage public participation in development of transportation policy and project selection. Development of the state's transportation policy is the responsibility of the Iowa Transportation Commission, a citizen board appointed by the governor. Development of the state's TIP is subject to the review and approval of the Iowa Transportation Commission. Public meetings provide opportunities for public input directly to the Iowa Transportation Commission at least monthly. The department also maintains planning, field services coordination and local systems staff at district offices to facilitate public involvement on a daily basis.

The approximately 114,000 miles of public roads in Iowa are managed by various government agencies. The Iowa DOT holds jurisdiction over those portions of the system designated the Primary Road System (approximately 9,000 miles), which includes interstates. Other rural roadways are the responsibility of the county governments (approximately 90,000 miles). Cities and towns generally retain jurisdiction over roadways within their corporate limits (approximately 14,000 miles). Roadways on federal properties are under jurisdiction of the respective federal agencies, just as those at state-owned facilities are under the jurisdiction of the various state agencies. Similarly, transit programs are administered by governmental agencies, generally on a city or regional basis.

Selection of projects funded by the FHWA and FTA occur at several levels, all subject to public participation requirements. Local programs are coordinated by MPOs in cities with populations greater than 50,000, and by similar organizations representing the "rural" area called RPAs. In most situations, projects are initiated by sponsors within the MPO/RPA that are directly responsible for revenues required to match federal aid, providing future maintenance and other support, and accomplishing activities that are not selected for federal-aid participation. Maps showing locations of the MPOs and RPAs, transit systems, Iowa DOT district planners, and the Iowa DOT's direct contacts for local planning efforts are provided in the appendix.

Cities, counties, transit services, and interested individuals assisted the MPOs and RPAs in development of local improvement programs and transportation services. Each planning organization held public forums to consider FHWA and FTA investments in their areas for 2015-2018. Each group considered proposed expenditures and developed priorities for their area. All are also encouraged to review proposals for improvements on the state system and may propose modifications to programmed projects or identify candidates for future consideration. Subsequently, each MPO and RPA generated a draft TIP, held public meetings to record comments concerning the proposed program and submitted the local TIP to the Iowa DOT for integration into a draft STIP. Iowa

Transportation Commission meetings are periodically held in locations outside the Iowa DOT's central complex to solicit input concerning its programming decisions. Just as the MPO/RPA participants develop projects for roadways within their jurisdictions, the Iowa DOT develops projects based on an overall investment strategy consistent with the state's long-range plan: Iowa in Motion. Some programs are intended to address specific aspects of the transportation systems, like highway safety or rail crossing signalization. Many projects and programs are developed to address transportation needs within an investment strategy that focuses portions of available funds toward economic development, maintenance and repairs, or systems improvements. Many aspects of the programs, such as the railroad crossing improvements, clean air efforts, some bridge replacements and highway safety, have specific selection/ranking processes that have been adopted by the Iowa DOT to guide commitments of funds. Safety is always a foremost consideration. Investments approved by the Iowa Transportation Commission are identified in Iowa's state (five-year) TIP and, subsequently in the STIP.

The Iowa DOT has also implemented public involvement procedures specific to the STIP. After compiling of the state's TIP and MPO/RPA TIPs, copies of the draft STIP were distributed for public review. The STIP was also made available on the Iowa DOT's website. In addition, an Iowa DOT news release was distributed notifying media of the STIP availability. Meetings were conducted by MPOs and RPAs to facilitate public comment concerning proposed federal-aid obligations within their geographic areas. Written comments and email could also be submitted. All comments received by the Iowa DOT from STIP or other public participation activities that relate to state-level programming are provided to the Iowa Transportation Commission for consideration during development of the next Iowa TIP. A compilation of all public comments concerning the Iowa DOT's program will be available during review of the proposed TIP. Comments regarding projects generated at the local level will be used by the respective MPOs and RPAs during development of future TIPs.

A special meeting to solicit public input concerning the draft STIP from a statewide perspective was held at the Iowa DOT central complex on Aug. 20, 2014.

Revising/Amending an Approved STIP

Revising the TIP and STIP

Revisions are defined as changes to a TIP or STIP that occur between scheduled periodic updates. There are two types of changes that occur under the umbrella of revision. The first is a major revision or “amendment.” The second is a minor revision or “administrative modification.” The Iowa DOT requests that each MPO or RPA adopt these definitions and thresholds at a minimum when determining an amendment vs. an administrative modification.

Amendment

An amendment is a revision to a TIP that involves a major change to a project included in the TIP/STIP. This includes an addition or deletion of a project or a major change in project cost, project or project phase initiation dates, or a major change in design concept or scope (e.g., changing project termini or the number of through lanes). Changes to projects that are included only for illustrative purposes, do not require an amendment. An amendment is a revision that requires public review and comment, redemonstration of fiscal constraint, or a conformity determination (for metropolitan TIPs involving “nonexempt” projects in nonattainment and maintenance areas). Changes that affect fiscal constraint must take place by amendment of the TIP.

Administrative Modification

A minor revision to a TIP or STIP is an administrative modification. It includes minor changes or project phase costs, minor changes to funding sources of previously included projects, and minor changes to project or project phase initiation dates. An administrative modification is a revision that does not require public review and comment, redemonstration of fiscal constraint, or a conformity determination (in nonattainment and maintenance areas).

Amendment vs. Administrative Modification

There are four main components that can be used to determine whether a project change constitutes an amendment or an administrative modification. They include the following.

Project costs: Determination will be made based on the percentage change or dollar amount of change in federal aid. Projects in which the federal aid has been changed by more

than 30 percent or total federal aid increases by \$2 million or more will require an amendment. Anything less can be processed with an administrative modification.

Schedule changes: Changes in schedules to projects that are included in the first four years of the TIP/STIP will be considered administrative modifications. Projects that are added or deleted from the TIP/STIP will be processed as amendments.

Funding sources: Additional federal funding sources to a project will require an amendment. Changes to funding from one source to another will require an administrative modification.

Scope changes: Changing project termini or changing the amount of through traffic lanes will be processed as an amendment. Other examples of changes that require amendment are changing the type of work from an overlay to reconstruction. Another example is changing a project to include widening of the roadway.

Procedural Requirements for Revisions

Amendments are considered major revisions and therefore have more procedural requirements. The main requirement is an opportunity for public input. The second is technical and policy board approval of the amendment. Public involvement for all MPO and RPA amendments will occur at the local level.

Statewide public review for Iowa DOT project amendments takes place prior to approval of the amendment in the STIP. Iowa DOT sponsored projects within an MPO must go through the MPO’s adopted amendment process, which includes public review and approval by the appropriate boards and committees. When possible, Iowa DOT amendments within an RPA also go through the RPA’s adopted amendment process. However, this is not required, and in some instances Iowa DOT amendments in RPAs are approved based solely on the statewide public review performed by the Iowa DOT.

Administrative modifications have simplified procedures that allow more flexibility in the processing of changes. Each RPA and MPO is allowed to process their changes by seeking board approval or the planning agency may make minor changes if the process is documented and approved by the appropriate technical and policy boards.

FHWA Programs










Contact Person: Shawn Majors, shawn.majors@dot.iowa.gov



RPA-00 / Statewide

2015 - 2018 Transportation Improvement Program

TPMS Sponsor Appr. Status	Project # Location Funding Program	Length FHWA# S:T:R		Pgm'd Amounts in 1000's				Total	STIP#
				FY15	FY16	FY17	FY18		
STP - Surface Transportation Program									
Region Wide - 00									
13428 DOT-Statewide FHWA Approved	STP--(0)--2C-00 VARIOUS: ROADSIDE ENHANCEMENTIMPROVEMENTS-STATEWIDE Landscaping	0 MI -- --	Project Total Federal Aid Regional FA	2,500 0 0	2,500 0 0	2,500 0 0	2,500 0 0	10,000 0 0	TA --
3 DOT-Statewide FHWA Approved	STP--(0)--2C-00 VARIOUS RDS: MISC CONSULTANT SERVICES -CONSULTING/INSPECTIONS Outside Services Engineering	0 MI -- --	Project Total Federal Aid Regional FA	57,350 1,000 0	57,350 1,000 0	57,350 1,000 0	57,350 1,000 0	229,400 4,000 0	TA 50325
8119 DOT-Statewide FHWA Approved	STP--(0)--2C-00 VARIOUS: PREVOCATIONAL TRAINING AND DBESUPPORT SERVICES-STATE SHARE Miscellaneous	0 MI -- --	Project Total Federal Aid Regional FA	300 75 0	300 75 0	300 75 0	300 75 0	1,200 300 0	TA 50326
8252 DOT-Statewide FHWA Approved	STP--(0)--2C-00 VARIOUS: CONSTRUCTION INDUSTRY TRAININGPROGRAM Miscellaneous	0 MI -- --	Project Total Federal Aid Regional FA	500 400 0	500 400 0	500 400 0	500 400 0	2,000 1,600 0	TA 50327
9662 DOT-Statewide FHWA Approved	STP--(0)--2C-00 VARIOUS: SCENIC BYWAYS PROGRAMPROJECTS DETERMINED LATER Miscellaneous	0 MI -- --	Project Total Federal Aid Regional FA	500 400 0	500 400 0	500 400 0	500 400 0	2,000 1,600 0	TA 50324
NHPP - National Highway Performance Program									
Region Wide - 00									
13745 DOT-Statewide FHWA Approved	NHSX--(0)--3H-00 STATEWIDE: NON-INTERSTATE PAVEMENTPRESERVATION Pavement Rehab	0 MI -- --	Project Total Federal Aid Regional FA	0 0 0	75,000 60,000 0	85,000 68,000 0	85,000 68,000 0	245,000 196,000 0	TA --
TAP - Transportation Alternatives									
Region Wide - 00									
29826 DOT-Statewide FHWA Approved	TAP-R-Tree(20)--8T-00 Iowa's Living Roadway Project - FY 2015 Funds Landscaping	0 -- --	Project Total Federal Aid Regional FA	443 354 0	0 0 0	0 0 0	0 0 0	443 354 0	TA 50535
25501 DOT-Statewide FHWA Approved	STP-ES-TREE(19)--8I-00 Iowa's Living Roadway Project - FY 2014 funds Landscaping	0 -- --	Project Total Federal Aid Regional FA	571 400 0	0 0 0	0 0 0	0 0 0	571 400 0	TA 50328

TPMS Sponsor Appr. Status	Project # Location Funding Program	Length FHWA# S.T.R		Pgm'd Amounts in 1000's				Total	STIP#
				FY15	FY16	FY17	FY18		
Region Wide - 00 (continued)									
29498 Iowa Bicycle Coalition FHWA Approved	TAP-R-000S(741)--8T-00 Local Letting: 04/15/2019 Iowa Safe Routes to School Partnership: Education and Encouragement Activities Ped/Bike Miscellaneous	0 -- --	Project Total Federal Aid Regional FA	154 123 0	0 0 0	0 0 0	0 0 0	154 123 0	 50416
25506 Iowa Bicycle Coalition FHWA Approved	TAP-R-000S(713)--8T-00 Local Letting: 12/21/2021 Education and Encouragement Activities: Ped/Bike Miscellaneous	0 -- --	Project Total Federal Aid Regional FA	75 60 0	0 0 0	0 0 0	0 0 0	75 60 0	 50329
22316 RPA-00 / Statewide FHWA Approved	SB-IA-000S(591)--2T-00 Signage: Iowa Great River Road National Scenic Byway Scenic or Historic Hwy.	0 -- --	Project Total Federal Aid Regional FA	433 346 0	0 0 0	0 0 0	0 0 0	433 346 0	 50233
29825 UNI-D00-RPA00 FHWA Approved	TAP-R-000S(743)--8T-00 DOT Letting: 03/17/2015 UNI Intergrated Roadside Vegetation Management - FFY 2015 Funds Erosion Control,Landscaping	0 -- --	Project Total Federal Aid Regional FA	490 392 0	0 0 0	0 0 0	0 0 0	490 392 0	 50534
25541 DOT-Statewide FHWA Approved	STP-ES-000S()--8I-00 Statewide Transportation Alternatives Program: Projects to be Determined Miscellaneous	0 -- --	Project Total Federal Aid Regional FA	0 0 0	1,250 1,000 0	1,250 1,000 0	1,250 1,000 0	3,750 3,000 0	 --
Pottawattamie - 78									
20297 Golden Hills RC&D FHWA Approved	STP-ES-000S(484)--8I-78 Local Letting: 12/21/2021 Concept Planning: Loess Hills Archaeology Interpretive Center Planning Study	0 MI -- --	Project Total Federal Aid Regional FA	860 602 0	0 0 0	0 0 0	0 0 0	860 602 0	 50231
RTP - Recreational Trails Program									
Region Wide - 00									
25542 DOT-Statewide FHWA Approved	NRT-000S()--9G-00 Federal Recreational Trail Program: Projects to be Determined Miscellaneous	0 -- --	Project Total Federal Aid Regional FA	0 0 0	1,657 1,326 0	1,657 1,326 0	1,657 1,326 0	4,971 3,978 0	 --
CMAQ - Congestion Mitigation Air Quality									
Region Wide - 00									
23406 DOT-Statewide FHWA Approved	STP-A-000s()--22-0 Bus Replacement - Non-Urbanized Areas Transit Investments	0 -- --	Project Total Federal Aid Regional FA	514 411 0	1,875 1,500 0	1,875 1,500 0	1,875 1,500 0	6,139 4,911 0	 50236
23405 DOT-Statewide FHWA Approved	STP-A-000s()--22-00 Bus Replacement - Large Urban Areas Transit Investments	0 -- --	Project Total Federal Aid Regional FA	3,234 2,589 0	1,875 1,500 0	1,875 1,500 0	1,875 1,500 0	8,859 7,089 0	 50235

TPMS Sponsor Appr. Status	Project # Location Funding Program	Length FHWA# S:T:R		Pgm'd Amounts in 1000's				Total	STIP#
				FY15	FY16	FY17	FY18		
Region Wide - 00 (continued)									
25540	STP-A-000S)--22-00	0	Project Total	0	5,000	5,000	5,000	15,000	TA
DOT-Statewide	Iowa Clean Air Attainment Program: Projects to be Determined	--	Federal Aid	0	4,000	4,000	4,000	12,000	
FHWA Approved	Miscellaneous	--	Regional FA	0	0	0	0	0	--
PL - Metropolitan Planning									
Region Wide - 00									
15	RGPL--PA00(MPOPLG)--PL-00	0 MI	Project Total	24	1,060	1,060	1,060	3,204	TA
DOT-Statewide	VARIOUS: MPO PLANNING	--	Federal Aid	19	853	853	853	2,578	
FHWA Approved	Trans Planning	--	Regional FA	0	0	0	0	0	50206
MISC - Miscellaneous funding									
Region Wide - 00									
13250	MISC-DTSW(RSRCH)--XX-00	0 MI	Project Total	2,500	2,500	2,500	2,500	10,000	TA
DOT-Statewide	Allocated Funds: RESEARCH,TECH,MIN BUS,SEATBELTGOE,USE TAX INV,NCPD,ETC.	--	Federal Aid	2,000	2,000	2,000	2,000	8,000	
FHWA Approved	Miscellaneous	--	Regional FA	0	0	0	0	0	50053
22190	MISC-STW)--XX-00	0	Project Total	11,025	11,025	11,025	11,025	44,100	TA
DOT-Statewide	VARIOUS: STATE PL, RES, DEV & TECHNO TRANSFER (SPR), COOP, MGMT SYS	--	Federal Aid	8,800	8,800	8,800	8,800	35,200	
FHWA Approved	Miscellaneous	--	Regional FA	0	0	0	0	0	50204
ER - Emergency Relief Program									
Region Wide - 00									
15055	ER-STW)--58-00	0	Project Total	9,256	0	0	0	9,256	TA
DOT-Statewide	STATEWIDE: EMERGENCY RELIEF PROGRAMPROJECTS TO BE DETERMINED	--	Federal Aid	7,405	0	0	0	7,405	
FHWA Approved	Miscellaneous	--	Regional FA	0	0	0	0	0	50068
PRF - Primary Road Funds									
Region Wide - 00									
14	STPN--()--2J-00	0 MI	Project Total	1,500	1,500	1,500	1,500	6,000	TA
DOT-Statewide	VARIOUS: COOPERATIVE RESEARCH & IA TRANSPORTATION CENTER	--	Federal Aid	0	0	0	0	0	
FHWA Approved	Miscellaneous	--	Regional FA	0	0	0	0	0	--
8112	STPN--()--2J-00	0 MI	Project Total	6,000	6,000	6,000	6,000	24,000	TA
DOT-Statewide	VARIOUS: EMERGENCY - CONTINGENCY - U-STC-STEP & TJ RESERVE	--	Federal Aid	0	0	0	0	0	
FHWA Approved	Miscellaneous	--	Regional FA	0	0	0	0	0	--

TPMS Sponsor Appr. Status	Project # Location Funding Program	Length FHWA# S:T:R		Pgm'd Amounts in 1000's				Total	STIP#
				FY15	FY16	FY17	FY18		
Region Wide - 00 (continued)									
8113 DOT-Statewide FHWA Approved	STPN--(0)--2J-00 VARIOUS: TRAFFIC CONTROL DEVICES, PAVEMMARKINGS, AND SIGN REHABILITAT Traffic Signs	0 MI -- --	Project Total Federal Aid Regional FA	10,000 0 0	10,000 0 0	10,000 0 0	10,000 0 0	40,000 0 0	<div>TA</div> --
8114 DOT-Statewide FHWA Approved	STPN--(0)--2J-00 VARIOUS: STATEWIDE CONTRACT MAINTENANCE Miscellaneous	0 MI -- --	Project Total Federal Aid Regional FA	29,000 0 0	29,000 0 0	29,000 0 0	29,000 0 0	116,000 0 0	<div>TA</div> --
15170 DOT-Statewide FHWA Approved	STPN--(0)--2J-00 VARIOUS: POST LETTING PROJECT COST Miscellaneous	0 MI -- --	Project Total Federal Aid Regional FA	10,000 0 0	10,000 0 0	10,000 0 0	10,000 0 0	40,000 0 0	<div>TA</div> --
16883 DOT-Statewide FHWA Approved	IMN--(0)--0E-00 VARIOUS: STATEWIDE INTERSTATE LIGHTING Lighting	0 MI -- --	Project Total Federal Aid Regional FA	500 0 0	500 0 0	500 0 0	500 0 0	2,000 0 0	<div>TA</div> --
16884 DOT-Statewide FHWA Approved	IMN--(0)--0E-00 VARIOUS: STATEWIDE INTERSTATE SIGNING Traffic Signs	0 MI -- --	Project Total Federal Aid Regional FA	1,000 0 0	1,000 0 0	1,000 0 0	1,000 0 0	4,000 0 0	<div>TA</div> --
16885 DOT-Statewide FHWA Approved	IMN--(0)--0E-00 VARIOUS: STATEWIDE INTERSTATE RESTAREA MAINTENANCE Rest Area Improvement	0 MI -- --	Project Total Federal Aid Regional FA	3,700 0 0	3,700 0 0	3,700 0 0	3,700 0 0	14,800 0 0	<div>TA</div> --
19734 DOT-Statewide FHWA Approved	STPN--(0)--2J-00 STATEWIDE: AMERICAN DISABILITY ACT Miscellaneous	0 MI -- --	Project Total Federal Aid Regional FA	2,000 0 0	2,000 0 0	2,000 0 0	2,000 0 0	8,000 0 0	<div>TA</div> --
HSIP - Highway Safety Improvement Program									
Region Wide - 00									
25371 DOT-Statewide FHWA Approved	HSIP--(0)--2H-00 VARIOUS: STATEWIDE INTERSTATE GUARDRAILREPAIR Landscaping	0 -- --	Project Total Federal Aid Regional FA	650 585 0	650 585 0	650 585 0	650 585 0	2,600 2,340 0	<div>TA</div> 50289
21932 DOT-Statewide FHWA Approved	HSIP--(0)--2H-00 VARIOUS: STATEWIDE PAVE SHOULDERDROPOFF PROGRAM Miscellaneous	0 MI -- --	Project Total Federal Aid Regional FA	2,000 1,800 0	0 0 0	0 0 0	0 0 0	2,000 1,800 0	<div>TA</div> 50188
16 DOT-Statewide FHWA Approved	RRP-PA00(RRXG)--48-00 VARIOUS LOCATIONS: RR/HWY CROSSING AND SURFACE REPAIR PROGRAMS Pavement Rehab,Railroad Signals	0 MI -- --	Project Total Federal Aid Regional FA	5,471 4,924 0	5,471 4,924 0	5,471 4,924 0	5,471 4,924 0	21,884 19,696 0	<div>TA</div> 50002

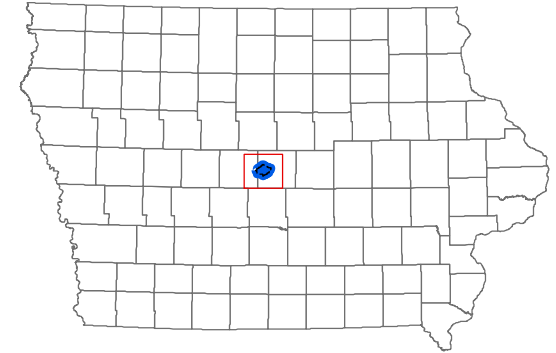
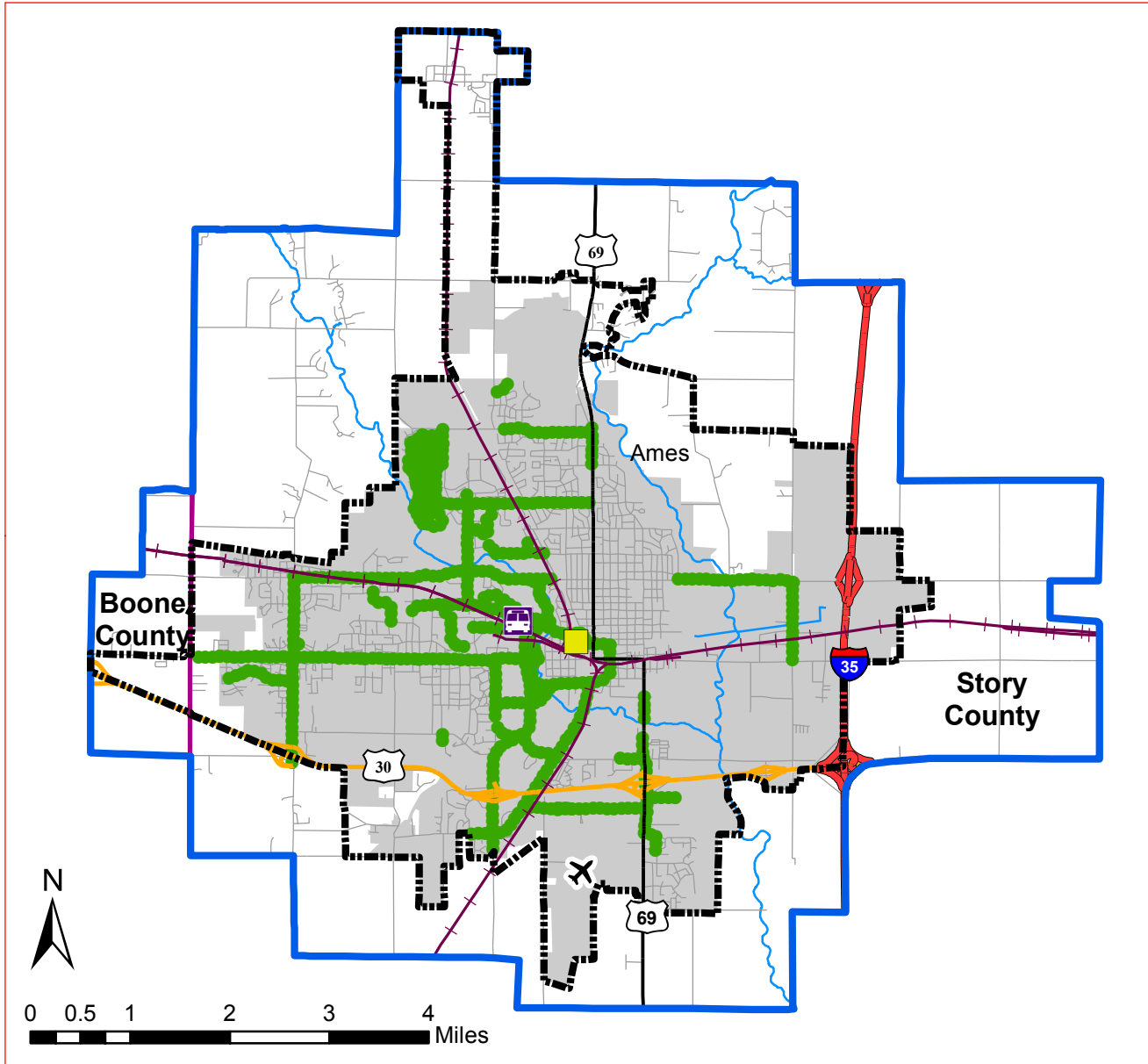
TPMS Sponsor Appr. Status	Project # Location Funding Program	Length FHWA# S:T:R		Pgm'd Amounts in 1000's				Total	STIP#
			FY15	FY16	FY17	FY18			
Region Wide - 00 (continued)									
8109 DOT-Statewide FHWA Approved	HSIP--()--2H-00 VARIOUS: STATEWIDE RAILROAD CROSSINGS Miscellaneous	0 MI -- --	Project Total Federal Aid Regional FA	500 450 0	500 450 0	500 450 0	500 450 0	2,000 1,800 0	<div>TA</div> 50021
15169 DOT-Statewide FHWA Approved	HSIP--()--2H-00 VARIOUS: STATEWIDE SAFETY PROJECTS Pave	0 MI -- --	Project Total Federal Aid Regional FA	0 0 0	15,000 13,500 0	15,000 13,500 0	15,000 13,500 0	45,000 40,500 0	<div>TA</div> --

Ames Area Metropolitan Planning Organization

515 Clark Avenue, P.O.Box 811, Ames, IA 50010

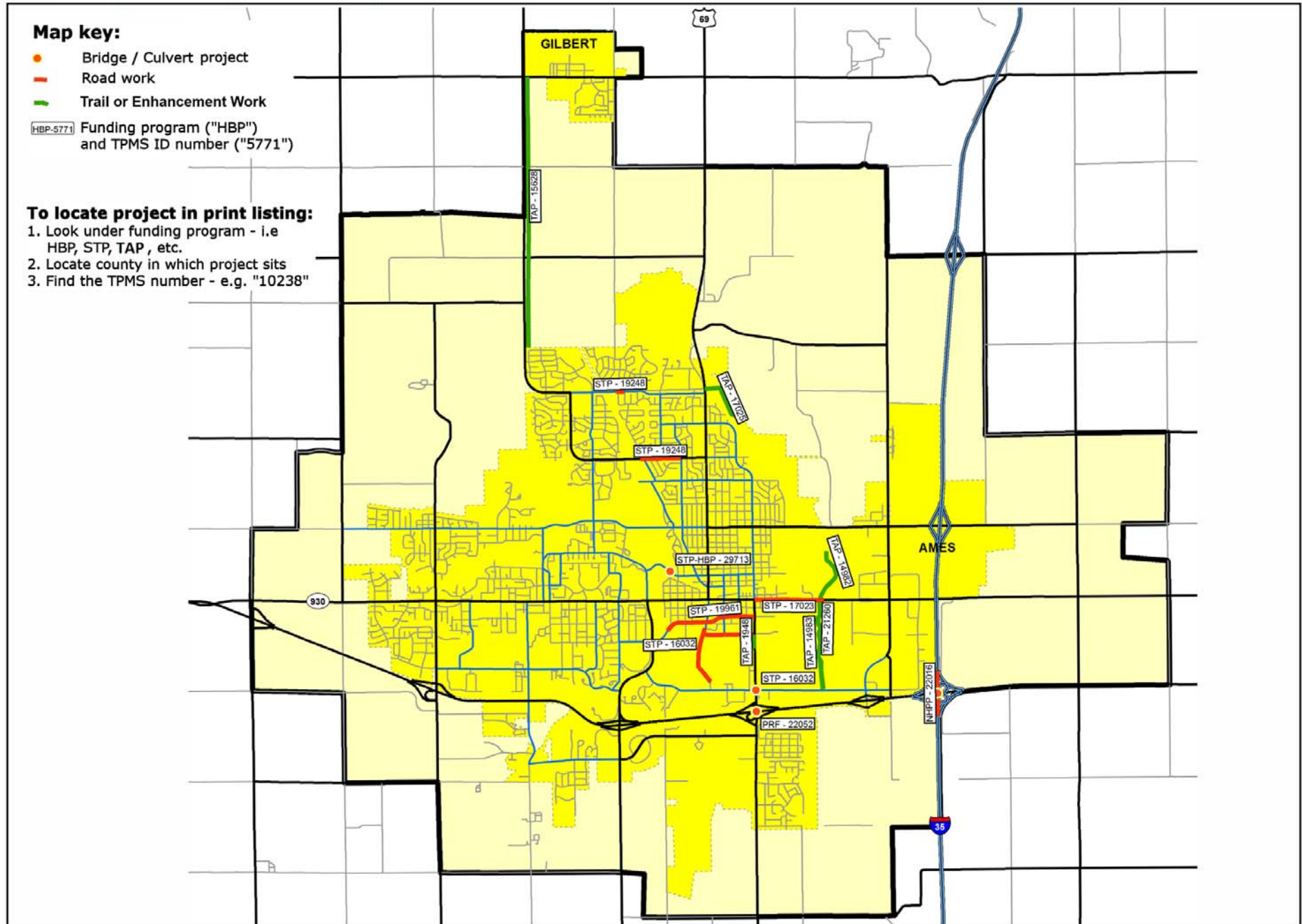
Phone: 515-239-5165, Fax: 515-239-5404, www.city.ames.ia.us

Transportation Planner: Tony Filippini, tfilippini@city.ames.ia.us



- Commercial Airport
- Enhanced Airport
- General Service Airport
- Basic Service Airport
- Basic II Service Airport
- Interstate
- National Highway System
- Primary Roads
- Local Roads
- Large Urban Transit
- Small Urban Transit
- Regional Transit
- Intercity Bus Stop
- Amtrak Station
- Rail
- Trails
- Lock/Dam
- MPO Boundary
- County Boundary
- Urban Area Boundary
- City Boundary

2015 Transportation Improvement Program



MPO-22 Ames Area Metropolitan Planning Organization

MPO-22 / AAMPO

2015 - 2018 Transportation Improvement Program

TPMS Sponsor Appr. Status	Project # Location Funding Program	Length FHWA# S.T.R		Pgm'd Amounts in 1000's				Total	STIP#
				FY15	FY16	FY17	FY18		
STP - Surface Transportation Program									
Story - 85									
19248 Ames	STP-U-0155(688)--70-85 DOT Letting: 02/17/2015 24TH ST AND BLOOMINGTON RD: 24th St. (UPRR tracks to Northwestern Ave.) and Bloomington Rd. (Eisenhower Ave. to west 500 ft.) Pavement Rehab	0.09 MI --	Project Total Federal Aid	1,832 1,292	0 0	0 0	0 0	1,832 1,292	TA 50091
FHWA Approved		0:0:0	Regional FA	1,292	0	0	0	1,292	
16103 MPO-22 / AAMPO		RGPL-PA22(RTP)--ST-85 Ames MPO Planning: STP Funds for Transportation Planning	0 MI --	Project Total Federal Aid	305 245	0 0	0 0	0 0	305 245
FHWA Approved	Trans Planning	--	Regional FA	155	0	0	0	155	
16032 Ames	STP-U-0155(Grand3)--70-85 GRAND AVE: S Grand Ave: 0.1 miles north of S. 16th Street to Squaw Creek Dr / S 5th St:S Grand Ave to S Duff Ave / S 16th & S Duff Ave Instersection Grade and Pave,Bridge New	0.652 MI --	Project Total Federal Aid	0 0	1,000 0	4,650 700	6,500 1,300	12,150 2,000	TA --
FHWA Approved		--	Regional FA	0	0	700	1,300	2,000	
17023 Ames		STP-U-0155(ELW)--70-85 In the City of Ames, E LINCOLN WAY: From South Duff Avenue to and including South Skunk River Bridge	1.11 MI --	Project Total Federal Aid	0 0	2,130 1,060	0 0	0 0	2,130 1,060
FHWA Approved	Pavement Rehab,Bridge Rehabilitation	0:0:0	Regional FA	0	1,060	0	0	1,060	
19961 Ames	STP-U-0155(S 3RD / S 4TH)--70-85 In the City of Ames, S 3RD ST / S 4TH ST: From Squaw Creek to South Duff Avenue Pavement Rehab	2.02 --	Project Total Federal Aid	0 0	0 0	1,867 1,292	0 0	1,867 1,292	TA --
FHWA Approved		0:0:0	Regional FA	0	0	1,292	0	1,292	
STP-HBP - Surface Transportation Program - Bridge Program									
Story - 85									
29713 [NBIS: 000180] Ames	BRM-0155(685)--8N-85 DOT Letting: 09/15/2015 In the city of Ames, On 6TH ST, Over SQUAW CREEK Bridge Replacement	0 000180	Project Total Federal Aid	2,425 1,000	0 0	0 0	0 0	2,425 1,000	TA 50471
FHWA Approved		0:0:00	Regional FA	0	0	0	0	0	
NHPP - National Highway Performance Program									
Story - 85									
22016 [NBIS: 49210] DOT-D01-MPO22	IM--35()-13-85 I35: US 30 INTERCHANGE IN AMES Pave,Bridge New,Grading	0.503 49210	Project Total Federal Aid	0 0	100 0	9,500 8,550	3,864 3,478	13,464 12,028	TA --
FHWA Approved		--	Regional FA	0	0	0	0	0	

TPMS	Project #	Length		Pgm'd Amounts in 1000's					
Sponsor	Location	FHWA#							
Appr. Status	Funding Program	S.T.R		FY15	FY16	FY17	FY18	Total	STIP#

TAP - Transportation Alternatives

Story - 85

1948	STP-E-0155(S DUFF)--8V-85	0.16 MI	Project Total	100	0	0	0	100	TA
Ames	In the City of Ames, S DUFF AVE: From Squaw Creek to South 5th Street	--	Federal Aid	70	0	0	0	70	
FHWA Approved	Ped/Bike Grade & Pave	0:0:0	Regional FA	70	0	0	0	70	50255
14982	STP-E-0155(682)--8V-85 Local Letting: 03/19/2015	0.635 MI	Project Total	790	0	0	0	790	TA
Ames	In the City of Ames, Skunk River Trail: From East Lincoln Way to S. River Valley Park	--	Federal Aid	360	0	0	0	360	
FHWA Approved	Ped/Bike Grade & Pave	--	Regional FA	360	0	0	0	360	50041
15628	STP-E-C085(100)--8V-85 Local Letting: 12/21/2021	2.997 MI	Project Total	983	0	0	0	983	TA
Story CCB	Gilbert to Ames Trail: Trail connection from Gilbert, Iowa to Ames, Iowa	--	Federal Aid	62	0	0	0	62	
FHWA Approved	Ped/Bike ROW	--	Regional FA	62	0	0	0	62	50044

PA NOTE: STP = \$61,579

DOT NOTE: Project funded using CIRTPA TAP funds

21260	STP-E-0155(SE16TH)--8V-85	1.033 MI	Project Total	0	835	0	0	835	TA
Ames	In the City of Ames, Skunk River Trail: From SE 16th Street to East Lincoln Way	--	Federal Aid	0	160	0	0	160	
FHWA Approved	Ped/Bike Structures, Ped/Bike Miscellaneous	--	Regional FA	0	160	0	0	160	--
14983	STP-E-0155(SE16th)--70-85	1 MI	Project Total	0	0	521	0	521	TA
Ames	In the City of Ames, Skunk River Trail: From SE 16th Street to East Lincoln Way	--	Federal Aid	0	0	160	0	160	
FHWA Approved	Ped/Bike Grade & Pave	--	Regional FA	0	0	160	0	160	--
17025	STP-E-0155()-8V-85	0.75 MI	Project Total	0	0	0	586	586	TA
Ames	In the city of Ames, Skunk River Trail: River Valley Park to Bloomington Road	--	Federal Aid	0	0	0	140	140	
FHWA Approved	Ped/Bike Grade & Pave	--	Regional FA	0	0	0	140	140	--

PRF - Primary Road Funds

Story - 85

22052	BRFN--30()-39-85	0 MI	Project Total	456	0	0	0	456	TA
DOT-D01-MPO22	US 30: US 69/BIKE PATH, IN AMES (EB)	048710	Federal Aid	0	0	0	0	0	
FHWA Approved	Bridge Deck Overlay	--	Regional FA	0	0	0	0	0	--

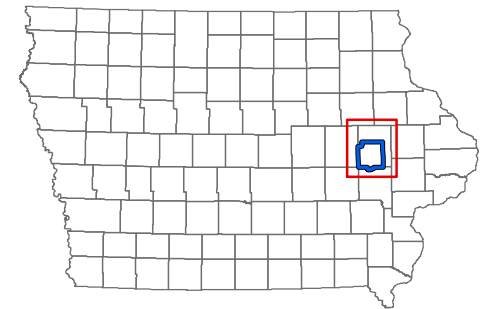
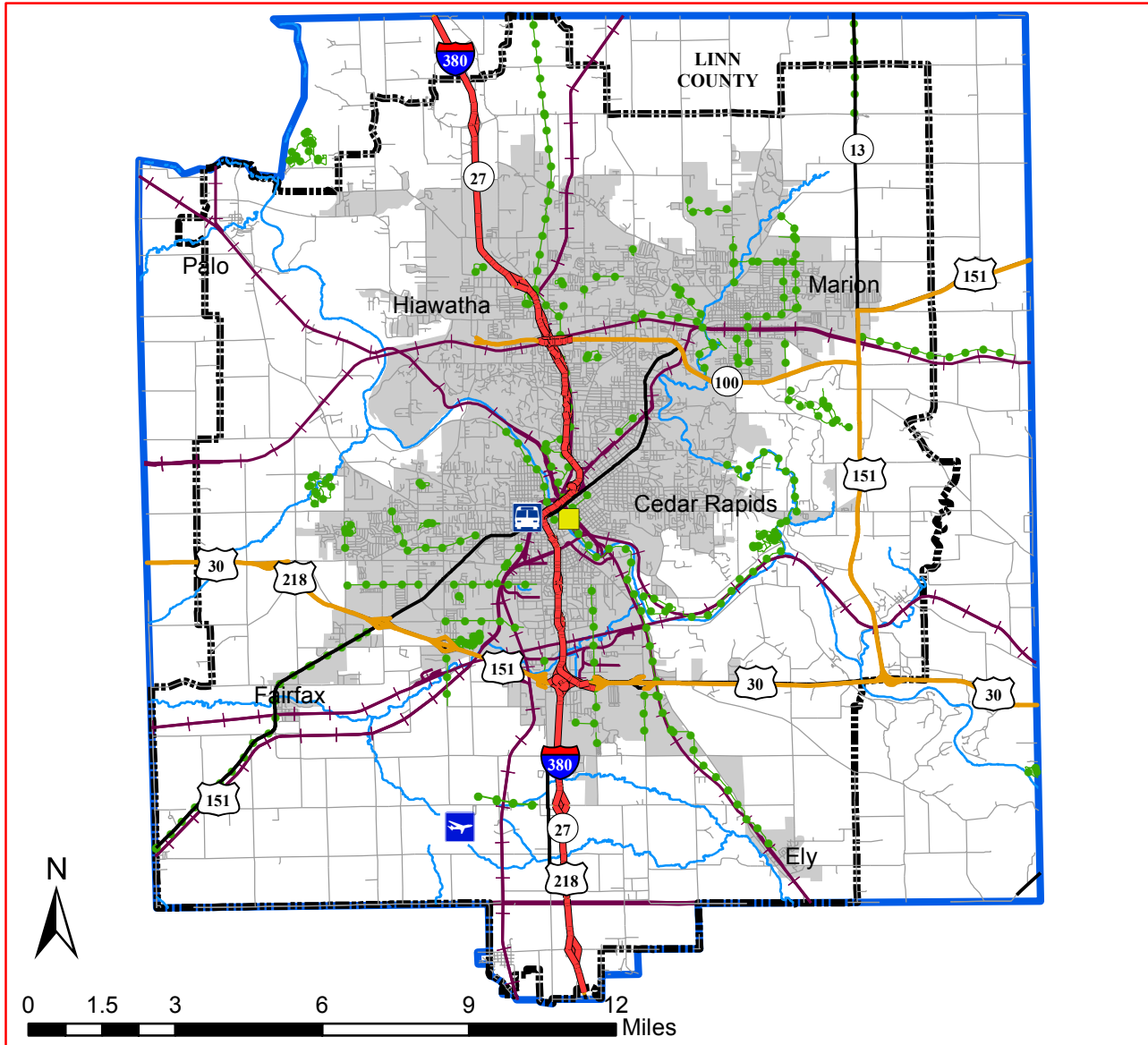
Corridor Metropolitan Planning Organization

101 First Street SE, Cedar Rapids, IA 52402

Phone: 319-286-5041, Fax: 319-286-5130, www.cedar-rapids.org/rpc

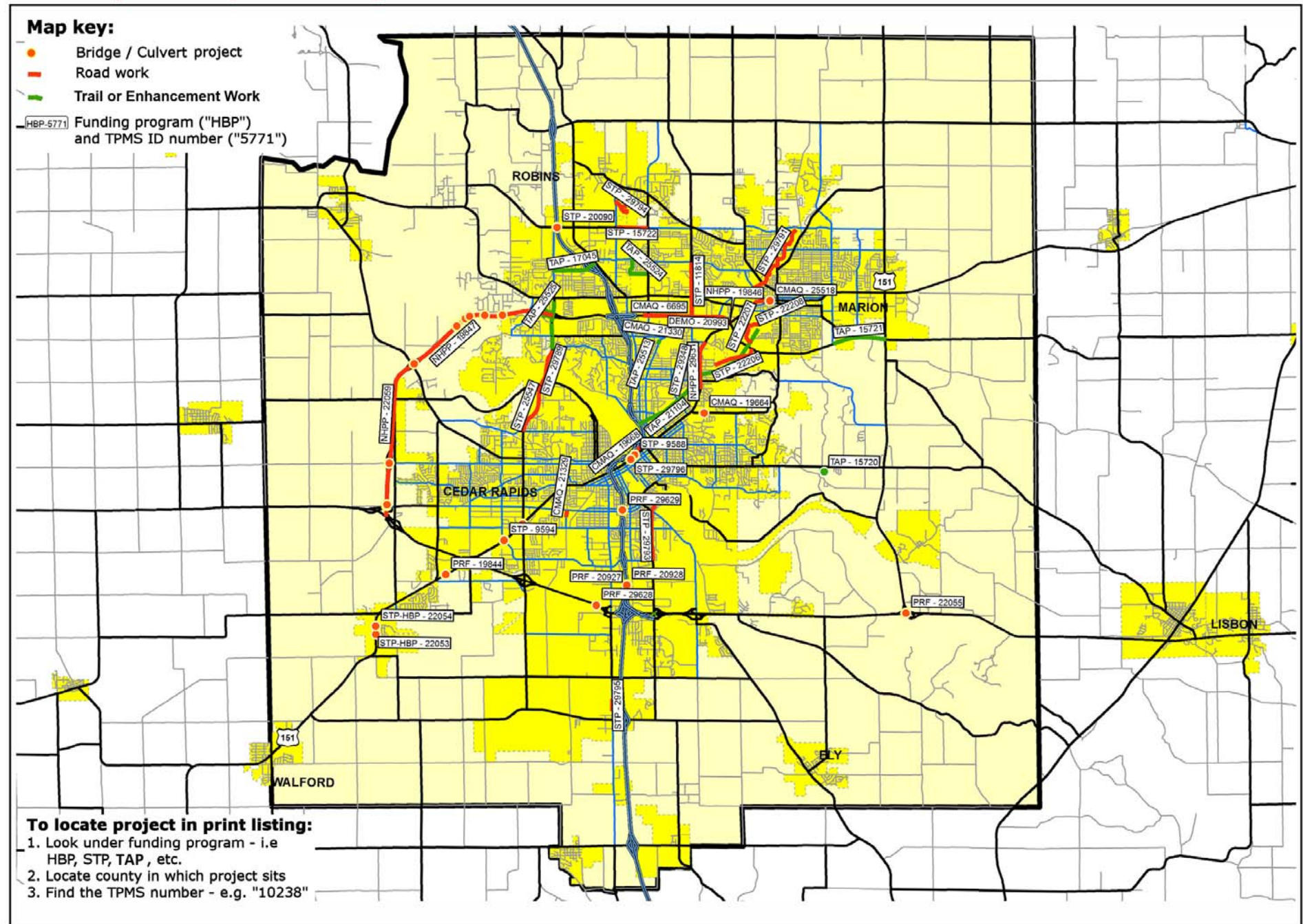
Interim Executive Director: Sandi Fowler, s.fowler@cedar-rapids.org

MPO Manager: Adam Lindenlaub, a.lindenlaub@cedar-rapids.org



-  Commercial Airport
-  Enhanced Airport
-  General Service Airport
-  Basic Service Airport
-  Basic II Service Airport
-  Interstate
-  National Highway System
-  Primary Roads
-  Local Roads
-  Large Urban Transit
-  Small Urban Transit
-  Regional Transit
-  Intercity Bus Stop
-  Amtrak Station
-  Rail
-  Trails
-  Lock/Dam
-  MPO Boundary
-  County Boundary
-  Urban Area Boundary
-  City Boundary

2015 Transportation Improvement Program



MPO-23 - Corridor Metropolitan Planning Organization

MPO-23 / CMPO

2015 - 2018 Transportation Improvement Program

TPMS Sponsor Appr. Status	Project # Location Funding Program	Length FHWA# S.T.R		Pgm'd Amounts in 1000's				Total	STIP#
				FY15	FY16	FY17	FY18		
STP - Surface Transportation Program									
Linn - 57									
29348 Cedar Rapids FHWA Approved	NHSX-U-922-0(29)--8S-57 DOT Letting: 12/20/2016 In the city of Cedar Rapids, On 1st Ave E, from 27th St NE to approximately 325 feet south of 34th St NE Pavement Rehab/Widen,Grading	0.569 -- --	Project Total Federal Aid Regional FA	4,893 3,914 3,914	0 0 0	0 0 0	0 0 0	4,893 3,914 3,914	TA 50525
25547 Cedar Rapids FHWA Approved	STP-U-1187(776)--70-57 DOT Letting: 01/21/2015 In the City of Cedar Rapids On Edgewood Road NW, from O Ave NW to Ellis Blvd. NW Ped/Bike Grade & Pave	1.201 -- --	Project Total Federal Aid Regional FA	401 321 321	0 0 0	0 0 0	0 0 0	401 321 321	TA 50339
9588 Cedar Rapids FHWA Approved	STP-U-1187(5SEASN)--70-57 In the City of Cedar Rapids, VARIOUS: CR Transit Transit Investments	0 MI -- --	Project Total Federal Aid Regional FA	442 92 92	50 40 40	0 0 0	0 0 0	492 132 132	TA 50025
9594 Cedar Rapids FHWA Approved	STP-U-922-0(23)--70-57 Canceled In the City of Cedar Rapids, WILLIAMS BLVD: SW Intersection Improvements Pavement Widening	0 MI -- --	Project Total Federal Aid Regional FA	135 108 108	0 0 0	0 0 0	0 0 0	135 108 108	TA 50147
PA NOTE: FY05 Carryover. Intersection improvements at Wiley Boulevard SW and Edgewood Road SW.									
11814 Cedar Rapids FHWA Approved	STP-U-1187(703)--70-57 DOT Letting: 05/19/2015 In the City of Cedar Rapids, C Ave. NE: WIDEN FROM COLLINS RD TO BLAIRS FERRY RD Pavement Rehab/Widen	0.46 MI -- --	Project Total Federal Aid Regional FA	4,536 2,033 2,033	0 0 0	0 0 0	0 0 0	4,536 2,033 2,033	TA 50028
15722 Cedar Rapids FHWA Approved	STP-U-1187(0)--70-57 In the City of Cedar Rapids, Tower Terrace Rd. Contract: From Robins Rd. to Council St. Grade and Pave	0.746 MI -- --	Project Total Federal Aid Regional FA	6,460 760 760	0 0 0	0 0 0	0 0 0	6,460 760 760	TA 50047
20090 [NBIS: 605040] MPO-23 / CMPO FHWA Approved	IM-380-6(224)--13-57 I 380: IJR at Tower Terrace Road and I-380 Planning Study	0 MI 605040 30:84:7	Project Total Federal Aid Regional FA	500 250 250	0 0 0	0 0 0	0 0 0	500 250 250	TA 50125
29794 Robins FHWA Approved	STP-U-6520(605)--70-57 DOT Letting: 05/17/2016 Trail Over Dry Creek, from Cedar Valley Nature Trail NE of Robins Rd East .3 Miles to S Troy Rd at Robins Park. Ped/Bike Grade & Pave,Ped/Bike Structures,Ped/Bike Development	0.324 -- 0:0:00	Project Total Federal Aid Regional FA	598 250 250	0 0 0	0 0 0	0 0 0	598 250 250	TA 50515

TPMS	Project #	Length		Pgm'd Amounts in 1000's					
Sponsor	Location	FHWA#							
Appr. Status	Funding Program	S.T.R		FY15	FY16	FY17	FY18	Total	STIP#

Linn - 57 (continued)

29796 [NBIS: 700415]	STP-U-1187()--70-57 On 3RD ST SE & 1st Ave E, Over PED WALKWAY, Skywalk extends from existing on 1st to existing on 3rd St	0 700415	Project Total Federal Aid	0 0	0 0	1,335 1,068	465 372	1,800 1,440	TA
FHWA Approved	Ped/Bike Structures,Ped/Bike Development	0:0:00	Regional FA	0	0	1,068	372	1,440	--
29795	STP-U-1187()--70-57 On 6TH ST SW, 500 feet south of America Drive northerly 1700 feet	0.293 --	Project Total Federal Aid	0 0	0 0	0 0	1,320 553	1,320 553	TA
FHWA Approved	Pavement Rehab/Widen,Subdrains,Ped/Bike Grade & Pave	0:0:00	Regional FA	0	0	0	553	553	--

STP-HBP - Surface Transportation Program - Bridge Program

Linn - 57

21872 [NBIS: 001380]	BROS-1187(767)--8J-57 DOT Letting: 03/17/2015 In the City of Cedar Rapids, McCloud Place NE: Over McCloud Run	0 MI 001380	Project Total Federal Aid	772 617	0 0	0 0	0 0	772 617	TA
FHWA Approved	Bridge Replacement	--	Regional FA	0	0	0	0	0	50181
22053 [NBIS: 033770]	BRF--151()--38-57 US 151: UNION PACIFIC RR, IN FAIRFAX	0 MI 033770	Project Total Federal Aid	0 0	5 0	1,944 1,555	0 0	1,949 1,555	TA
FHWA Approved	Bridge Replacement,Right of Way	--	Regional FA	0	0	0	0	0	--
22054 [NBIS: 033780]	BRF--151()--38-57 US 151: PRAIRIE CREEK IN FAIRFAX	0 MI 033780	Project Total Federal Aid	0 0	15 0	2,329 1,863	0 0	2,344 1,863	TA
FHWA Approved	Bridge Replacement,Right of Way	--	Regional FA	0	0	0	0	0	--

NHPP - National Highway Performance Program

Linn - 57

22059	NHSX--100()--3H-57 IA 100: IN CEDAR RAPIDS, FROM US 30 TO COVINGTON RD (CO RD W36)	3.7 MI --	Project Total Federal Aid	5,800 0	65,735 52,588	0 0	19,521 15,617	91,056 68,205	TA AC
FHWA Approved	Pave,Bridge New,Grading	--	Regional FA	0	0	0	0	0	--

DOT NOTE: Total project cost - \$223,392,461

SYSTEM NOTE: CANDIDATE FOR ADVANCED CONSTRUCTION

19847	NHSX--100()--3H-57 IA 100: IN CEDAR RAPIDS, FROM COVINGTON RD (CORD W36) TO EDGEWOOD RD	3.8 --	Project Total Federal Aid	365 0	17,182 13,746	209 0	0 0	17,756 13,746	TA
FHWA Approved	Pave,Erosion Control,Wetland Mitigation	--	Regional FA	0	0	0	0	0	--
29631	NHSX--922()--3H-57 922: IN CEDAR RAPIDS, FROM 27TH STNE TO 40TH ST NE (STATE SHARE)	1.2 MI --	Project Total Federal Aid	1,000 800	0 0	0 0	0 0	1,000 800	TA
FHWA Approved	Pavement Rehab	--	Regional FA	0	0	0	0	0	50439

TPMS Sponsor Appr. Status	Project # Location Funding Program	Length FHWA# S:T:R		Pgm'd Amounts in 1000's				Total	STIP#
				FY15	FY16	FY17	FY18		
Linn - 57 (continued)									
29632 DOT-D06-MPO23 FHWA Approved	NHSX--100()--3H-57 100: IN CEDAR RAPIDS, FROM W OF COUNCIL ST TO NORTHLAND AVE Pavement Rehab	1.5 MI -- --	Project Total Federal Aid Regional FA	3,000 2,400 0	0 0 0	0 0 0	0 0 0	3,000 2,400 0	<div>TA</div> 50440
19846 DOT-D06-MPO23 FHWA Approved	NHSX--100()--3H-57 IA 100: IN CEDAR RAPIDS FROM W OF COUNCIL ST TO 1ST AVE(STATE SHARE) Grade and Pave	1.9 MI -- --	Project Total Federal Aid Regional FA	0 0 0	4,411 3,529 0	0 0 0	0 0 0	4,411 3,529 0	<div>TA</div> --
STP - STP funded TAP Projects									
Linn - 57									
22206 Marion FHWA Approved	STP-E-4775()--8V-57 In the City of Marion, CEMAR Trail: From Marion City Limits to Hwy. 100 Ped/Bike Grade & Pave	0 MI -- --	Project Total Federal Aid Regional FA	897 718 718	2,525 2,020 2,020	0 0 0	0 0 0	3,422 2,738 2,738	<div>TA</div> 50336
DOT NOTE: Project funded with MPO STP funds									
22207 Marion FHWA Approved	STP-E-4775()--8V-57 In the City of Marion, CEMAR Trail: From Hwy. 100 to Legion Park Ped/Bike Paving	0 MI -- --	Project Total Federal Aid Regional FA	31 25 25	241 193 193	0 0 0	0 0 0	272 218 218	<div>TA</div> 50334
DOT NOTE: Project funded with MPO STP funds									
22208 Marion FHWA Approved	STP-E-4775()--8V-57 In the City of Marion, CEMAR Trail: From Thomas Park to 7th Street Ped/Bike Grade & Pave	0 MI -- --	Project Total Federal Aid Regional FA	74 59 59	572 458 458	0 0 0	0 0 0	646 517 517	<div>TA</div> 50335
DOT NOTE: Project funded with MPO STP funds									
29789 Cedar Rapids FHWA Approved	STP-E-1187()--8V-57 Multi-use path on EDGEWOOD RD NE, Over The Cedar River, from Ellis Rd North to South of Glass Rd. Ped/Bike Grade & Pave,Ped/Bike Development	0.347 -- 0:0:00	Project Total Federal Aid Regional FA	0 0 0	0 0 0	0 0 0	600 480 480	600 480 480	<div>TA</div> --
29790 Cedar Rapids FHWA Approved	STP-E-1187()--8V-57 On COLLINS AVE, Under entrance to shopping center, from Twixt Town Rd NE west .3 Miles to N Park Pl NE. Ped/Bike Grade & Pave,Ped/Bike Miscellaneous,Ped/Bike Development	0.289 -- 2:83:07	Project Total Federal Aid Regional FA	0 0 0	0 0 0	0 0 0	2,062 1,650 1,650	2,062 1,650 1,650	<div>TA</div> --

TPMS	Project #	Length		Pgm'd Amounts in 1000's					
Sponsor	Location	FHWA#							
Appr. Status	Funding Program	S.T.R		FY15	FY16	FY17	FY18	Total	STIP#

Linn - 57 (continued)

29793	STP-E-1187()--8V-57	1.347	Project Total	0	0	0	760	760	TA
Cedar Rapids	Bowling St from 33rd Ave N to 21st Ave a 10' Trail.	--	Federal Aid	0	0	0	608	608	
	From 21 st Ave to A Ave on Bowling ST & 21st Ave 6' sidewalk & on-st.								
FHWA Approved	Ped/Bike Grade & Pave, Ped/Bike Development	0:0:00	Regional FA	0	0	0	608	608	--
29791	STP-E-4775()--8V-57	2.164	Project Total	0	0	0	2,867	2,867	TA
Marion	10TH ST, Over Indian Creek, from the to be built	--	Federal Aid	0	0	0	2,294	2,294	
	Tower Terrace Rd South 2.1 M to Boyson Trail north of 8th Ave.								
FHWA Approved	Ped/Bike Grade & Pave, Ped/Bike Structures, Ped/Bike Development	0:0:00	Regional FA	0	0	0	2,294	2,294	--

TAP - Transportation Alternatives

Linn - 57

15720	STP-E-1187()--8V-57	0 MI	Project Total	205	0	0	0	205	TA
Cedar Rapids	In the City of Cedar Rapids, Lincoln Trail: from Indian	--	Federal Aid	164	0	0	0	164	
	Creek south 1,000 feet								
FHWA Approved	Ped/Bike Grade & Pave	--	Regional FA	164	0	0	0	164	50045
25513	SRTS-U-1187(774)--8U-57 DOT Letting: 01/21/2015	0	Project Total	126	0	0	0	126	TA
Cedar Rapids	In the City of Cedar Rapids, Oakland Rd NE: From	--	Federal Aid	126	0	0	0	126	
	Golf St to Golf View Dr								
FHWA Approved	Ped/Bike Grade & Pave	--	Regional FA	0	0	0	0	0	50330
21104	STP-E-1187(773)--8V-57 DOT Letting: 03/17/2015	3.735 MI	Project Total	1,312	3,125	313	0	4,750	TA
Cedar Rapids	In the City of Cedar Rapids, CEMAR Trail: From	--	Federal Aid	1,050	2,500	250	0	3,800	
	Cedar Lake Loop Trail to Cedar Rapids City Limits								
FHWA Approved	Ped/Bike Grade & Pave	--	Regional FA	1,050	2,500	250	0	3,800	50160







PA NOTE: \$750,000 of the \$1,050,000 of federal funds in FY15 are STP funds.
\$2,194,000 of the \$2,500,000 of federal funds in FY16 are STP funds.

17045	STP-E-C057()--8V-57	1.068 MI	Project Total	707	0	0	0	707	TA
Hiawatha	In the City of Hiawatha, Boyson Rd. Trail: From Miller	--	Federal Aid	566	0	0	0	566	
	Rd. to N. Center Point Rd								
FHWA Approved	Ped/Bike Grade & Pave, Ped/Bike Development	--	Regional FA	566	0	0	0	566	50060

PA NOTE: Total Project Cost is \$706,673.

15721	TAP-U-4775(628)--8I-57 DOT Letting: 04/21/2015	1.282 MI	Project Total	656	0	0	0	656	TA
Marion	In the city of Marion, Grant Wood Trail Extension,	--	Federal Aid	525	0	0	0	525	
	Highway 13 to 35th Street								
FHWA Approved	Ped/Bike Grade & Pave	--	Regional FA	525	0	0	0	525	50046

PA NOTE: Joint project with the City of Marion.

TPMS Sponsor Appr. Status	Project # Location Funding Program	Length FHWA# S:T:R		Pgm'd Amounts in 1000's				Total	STIP#
				FY15	FY16	FY17	FY18		
Linn - 57 (continued)									
25523 Cedar Rapids	STP-E-1187()--8V-57 In the City of Cedar Rapids, Bowling St Trail: Widen existing bridge over Hwy. 30 from North Ramp to South Ramp	0 --	Project Total Federal Aid	0 0	0 0	860 688	0 0	860 688	
FHWA Approved	Bridge New	--	Regional FA	0	0	688	0	688	--
PA NOTE: \$424,000 is STP and \$264,000 is TAP.									
25524 Cedar Rapids	STP-E-1187()--8V-57 In the City of Cedar Rapids, Dry Creek Trail Phase 1: From Boyson Rd Bridge to east of Danbern Ln NE	0 --	Project Total Federal Aid	0 0	0 0	1,165 932	0 0	1,165 932	
FHWA Approved	Ped/Bike Grade & Pave	--	Regional FA	0	0	932	0	932	--
PA NOTE: \$932,000 is STP funds.									
25525 Cedar Rapids	STP-E-1187()--8V-57 In the City of Cedar Rapids, Edgewood Rd Trail: From Blairs Ferry Rd NE to Glass Rd NE	0 --	Project Total Federal Aid	0 0	0 0	2,200 1,760	0 0	2,200 1,760	
FHWA Approved	Ped/Bike Grade & Pave,Ped/Bike Structures	--	Regional FA	0	0	1,760	0	1,760	--
PA NOTE: \$1,760,000 is STP funds.									
CMAQ - Congestion Mitigation Air Quality									
Linn - 57									
21329 Cedar Rapids	STP-A-1187(771)--86-57 DOT Letting: 02/17/2015 In the City of Cedar Rapids, 18th Street SW: From Wilson Avenue SW to 13th Avenue SW	0.549 MI --	Project Total Federal Aid	2,334 600	0 0	0 0	0 0	2,334 600	
FHWA Approved	Grade and Pave,Traffic Signals,Ped/Bike Miscellaneous	--	Regional FA	0	0	0	0	0	50165
21330 Cedar Rapids	STP-A-1187()--86-57 In the City of Cedar Rapids, Collins Road NE: From C Avenue NE to Northland Avenue NE	0.459 MI --	Project Total Federal Aid	6,000 862	0 0	0 0	0 0	6,000 862	
FHWA Approved	Grade and Pave,Ped/Bike Miscellaneous	--	Regional FA	0	0	0	0	0	50166
18735 Cedar Rapids	STP-A-1187(749)--86-57 DOT Letting: 03/17/2015 In the City of Cedar Rapids, C AVE NE: From Blairs Ferry Road to Old Marion Road NE	1.319 MI --	Project Total Federal Aid	330 264	0 0	0 0	0 0	330 264	
FHWA Approved	Traffic Signals	0:0:0	Regional FA	0	0	0	0	0	50083
DOT NOTE: Project split with 1187(754)									

TPMS Sponsor Appr. Status	Project # Location Funding Program	Length FHWA# S:T:R		Pgm'd Amounts in 1000's				Total	STIP#
				FY15	FY16	FY17	FY18		
Linn - 57 (continued)									
19664 Cedar Rapids	STP-A-1187(764)--86-57 DOT Letting: 04/21/2015 Cottage Grove Ave SE & Forest Drive SE: Construction of roundabout at intersection of Cottage Grove Ave and Forest Dr. SE	0 MI --	Project Total Federal Aid	643 514	0 0	0 0	0 0	643 514	<div>TA</div>
FHWA Approved	Pavement Rehab/Widen	--	Regional FA	0	0	0	0	0	50106
19668 Cedar Rapids	STP-A-1187(763)--86-57 DOT Letting: 04/21/2015 In the City of Cedar Rapids, A Avenue NE: From 7th Street to 10th Street	0.22 MI --	Project Total Federal Aid	94 75	0 0	0 0	0 0	94 75	<div>TA</div>
FHWA Approved	Miscellaneous	--	Regional FA	0	0	0	0	0	50107
6695 Cedar Rapids	STP-A-1187(652)--86-57 Canceled In the City of Cedar Rapids, COLLINS RD: C AVE INTERSECTION	0.027 MI --	Project Total Federal Aid	1,752 587	0 0	0 0	0 0	1,752 587	<div>TA</div>
FHWA Approved	Pavement Widening	--	Regional FA	0	0	0	0	0	50018
PA NOTE: FY05 Carryover.									
DOT NOTE: Total grant amount of \$1,400,000. \$812,664 already authorized.									
25518 Marion	STP-A-4775(627)--86-57 DOT Letting: 02/17/2015 In the City of Marion, 7th Ave.: Roundabout at 7th St.	0 --	Project Total Federal Aid	1,800 1,000	0 0	0 0	0 0	1,800 1,000	<div>TA</div>
FHWA Approved	Grade and Pave	--	Regional FA	0	0	0	0	0	50332
PL - Metropolitan Planning									
Region Wide - 00									
17107 MPO-23 / CMPO	RGPL-PA23)--PL-00 MPO: Planning Funds	0 MI --	Project Total Federal Aid	330 263	0 0	0 0	0 0	330 263	<div>TA</div>
FHWA Approved	Trans Planning	--	Regional FA	0	0	0	0	0	50066
DEMO - Federal Demonstration (earmarked) Funds									
Linn - 57									
20993 Cedar Rapids	HDP-100-1(73)--71-57 DOT Letting: 12/15/2015 In the City of Cedar Rapids, IA100: E of Northland Ave NE to E of Twixt Town Rd NE and Lindale Dr: to approx 800 ft N	0.601 MI --	Project Total Federal Aid	5,980 2,084	8,697 4,802	0 0	0 0	14,677 6,886	<div>TA</div>
FHWA Approved	Pavement Widening,Ped/Bike Miscellaneous	--	Regional FA	0	0	0	0	0	50202
PRF - Primary Road Funds									
Linn - 57									
20927 <div>INBIS: 600565</div> DOT-D06-MPO23	BRFN--380)--39-57 I-380: CR & IC RR 0.7 MI N OF US 30(NB)	0 MI 600565	Project Total Federal Aid	310 0	0 0	0 0	0 0	310 0	<div>TA</div>
FHWA Approved	Bridge Rehabilitation	--	Regional FA	0	0	0	0	0	--

TPMS Sponsor Appr. Status	Project # Location Funding Program	Length FHWA# S:T:R		Pgm'd Amounts in 1000's				Total	STIP#
				FY15	FY16	FY17	FY18		
Linn - 57 (continued)									
20928 [NBIS: 600570] DOT-D06-MPO23 FHWA Approved	BRFN--380)--39-57 I-380: CR & IC RR 0.7 MI N OF US 30(SB) Bridge Rehabilitation	0 MI 600570 --	Project Total Federal Aid Regional FA	310 0 0	0 0 0	0 0 0	0 0 0	310 0 0	TA --
22055 [NBIS: 033610] DOT-D06-MPO23 FHWA Approved	BRFN--151)--39-57 US 151: E JCT US 30 IN CEDAR RAPIDS (NB) Bridge Deck Overlay	0 MI 033610 --	Project Total Federal Aid Regional FA	146 0 0	0 0 0	0 0 0	0 0 0	146 0 0	TA --
19844 [NBIS: 033800] DOT-D06-MPO23 FHWA Approved	BRFN--151)--39-57 US 151: DITCH 0.6 MILES SOUTH OF US 30 Bridge Replacement,Right of Way,Wetland Mitigation	0 MI 033800 2:82:8	Project Total Federal Aid Regional FA	0 0 0	15 0 0	1,065 0 0	0 0 0	1,080 0 0	TA --
29628 [NBIS: 604190] DOT-D06-MPO23 FHWA Approved	BRFN--030)--39-57 030: CR/IC RD, 0.8 MI W OF I-380 INCEDAR RAPIDS (WB) Bridge Deck Overlay	0 MI 604190 --	Project Total Federal Aid Regional FA	0 0 0	0 0 0	0 0 0	520 0 0	520 0 0	TA --
29629 [NBIS: 607060] DOT-D06-MPO23 FHWA Approved	BRFN--380)--39-57 380: 15TH & 16TH AVE SW, 2.5 MI N OF US 30 (NB) Bridge Deck Overlay	0 MI 607060 --	Project Total Federal Aid Regional FA	0 0 0	0 0 0	0 0 0	1,100 0 0	1,100 0 0	TA --
29630 [NBIS: 607070] DOT-D06-MPO23 FHWA Approved	BRFN--380)--39-57 380: 15TH & 16TH AVE SW, 2.5 MI N OF US 30 (SB) Bridge Deck Overlay	0 MI 607070 --	Project Total Federal Aid Regional FA	0 0 0	0 0 0	0 0 0	1,100 0 0	1,100 0 0	TA --

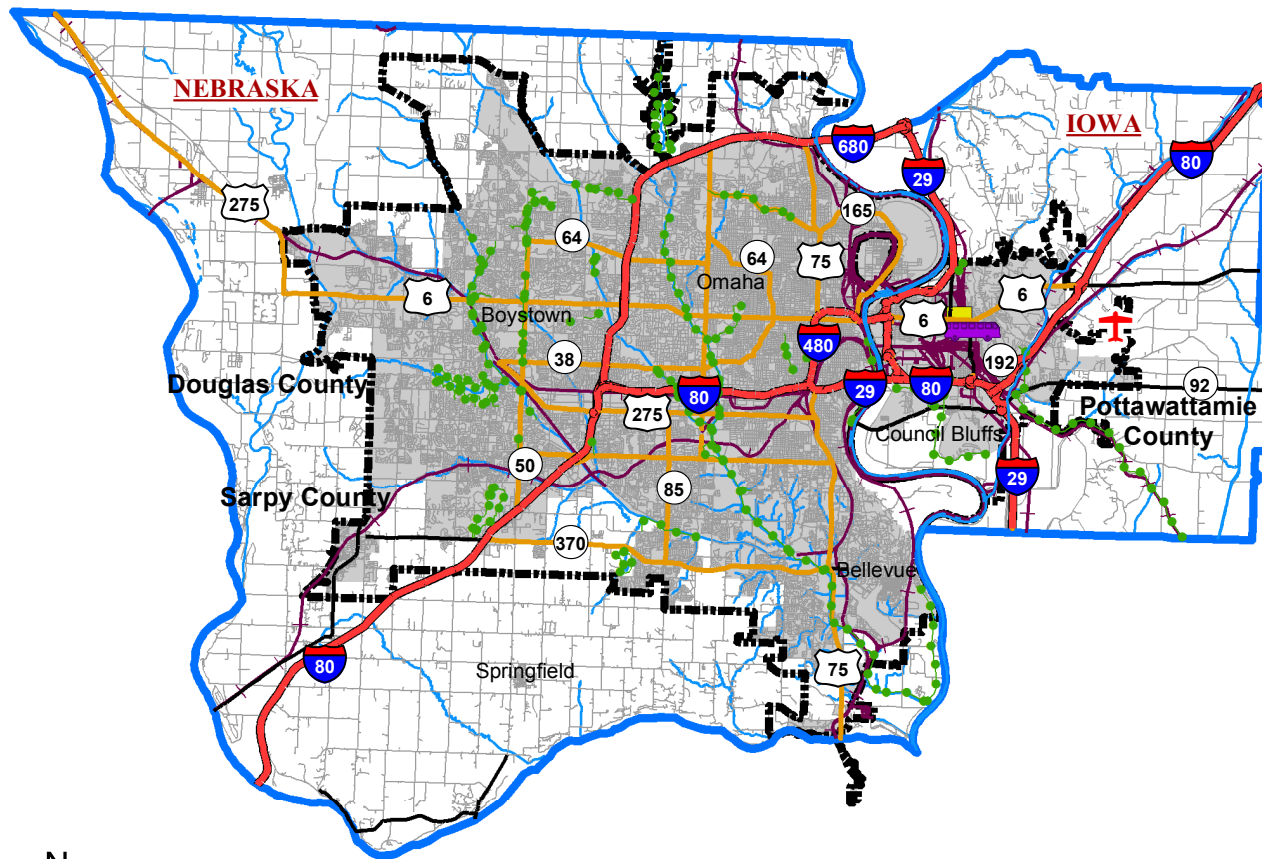
Metropolitan Area Planning Agency

2222 Cuming Street, Omaha, NE 68102

Phone: 402-444-6866, Fax:402-342-0949, www.mapacog.org

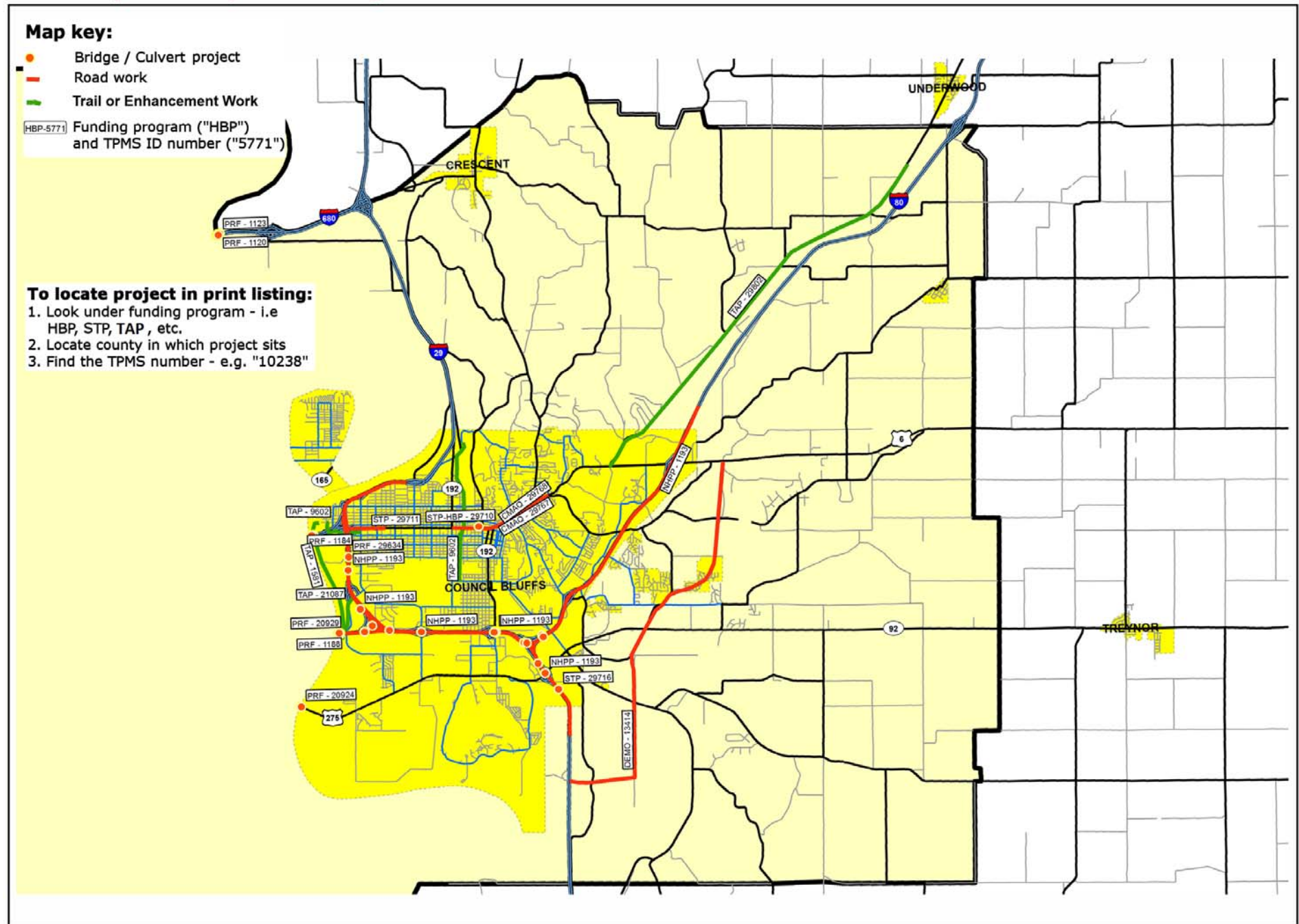
Executive Director: Greg Youell, gyouell@mapacog.org

Transportation and Data Manager: Michael Felschow, mfelschow@mapacog.org



- Commercial Airport
- Enhanced Airport
- General Service Airport
- Basic Service Airport
- Basic II Service Airport
- Interstate
- National Highway System
- Primary Roads
- Local Roads
- Large Urban Transit
- Small Urban Transit
- Regional Transit
- Intercity Bus Stop
- Amtrak Station
- Rail
- Trails
- Lock/Dam
- MPO Boundary
- County Boundary
- Urban Area Boundary
- City Boundary

2015 Transportation Improvement Program



MPO-24 - Council Bluffs Metropolitan Planning Agency

MPO-24 / MAPA

2015 - 2018 Transportation Improvement Program

TPMS Sponsor Appr. Status	Project # Location Funding Program	Length FHWA# S:T:R		Pgm'd Amounts in 1000's				Total	STIP#
				FY15	FY16	FY17	FY18		
STP - Surface Transportation Program									
Pottawattamie - 78									
29716	STP-U-1642()-70-78	0	Project Total	813	445	459	472	2,189	TA
Council Bluffs	In the city of Council Bluffs, On I-29 at Mosquito Creek	--	Federal Aid	650	356	367	378	1,751	
FHWA Approved	Sanitary Sewer	--	Regional FA	650	356	367	378	1,751	50475
29711	STP-U-1642()-70-78	0	Project Total	6,180	0	0	0	6,180	TA
Council Bluffs	In the city of Council Bluffs, On US Highway 6 (W Broadway) from I-29 E .7 Miles to 30th Street	--	Federal Aid	5,150	0	0	0	5,150	
FHWA Approved	Pavement Rehab	--	Regional FA	5,150	0	0	0	5,150	50470
STP-HBP - Surface Transportation Program - Bridge Program									
Pottawattamie - 78									
29710	BROS-1642(666)--8J-78 DOT Letting: 04/21/2015	0	Project Total	1,470	0	0	0	1,470	TA
Council Bluffs	In the city of Council Bluffs, On 9th Street over Indian Creek	504040	Federal Aid	1,000	0	0	0	1,000	
FHWA Approved	Bridge Replacement	--	Regional FA	0	0	0	0	0	50469
NHPP - National Highway Performance Program									
Pottawattamie - 78									
1193	IM--80()-13-78	4 MI	Project Total	137,623	130,114	90,750	96,000	454,487	TA AC
DOT-D04-MPO24	I-80: I-80/I-29/I-480 INTERSTATESIN COUNCIL BLUFFS	--	Federal Aid	123,861	117,103	81,675	86,400	409,039	
FHWA Approved	Grade and Pave,Bridge Replacement,Right of Way	--	Regional FA	0	0	0	0	0	50055
DOT NOTE: Total project cost of the major project is \$1.2 billion.									
SYSTEM NOTE: CANDIDATE FOR ADVANCED CONSTRUCTION									
TAP - Transportation Alternatives									
Pottawattamie - 78									
9602	TAP-T-1642(667)--8V-78 DOT Letting: 02/17/2015	3.2 MI	Project Total	887	0	0	0	887	TA
Council Bluffs	In the city of Council Bluffs, from Playland Park S and E 1 Miles to 36th Street	--	Federal Aid	714	0	0	0	714	
FHWA Approved	Ped/Bike Grade & Pave	--	Regional FA	714	0	0	0	714	50026
1581	STP-E-1642(630)--8V-78	2.51 MI	Project Total	0	287	0	0	287	TA
Council Bluffs	In the City of Council Bluffs, IA RVRFRONT TR III: Recreational trail connection along Missouri River	--	Federal Aid	0	229	0	0	229	
FHWA Approved	Ped/Bike Grade & Pave	--	Regional FA	0	229	0	0	229	--
21087	STP-E-1642()-8V-78	0.711 MI	Project Total	0	0	308	0	308	TA
Council Bluffs	In the city of Council Bluffs, from River rd to Nebraska Ave, at S T R	--	Federal Aid	0	0	246	0	246	
FHWA Approved	Ped/Bike Grade & Pave	--	Regional FA	0	0	246	0	246	--

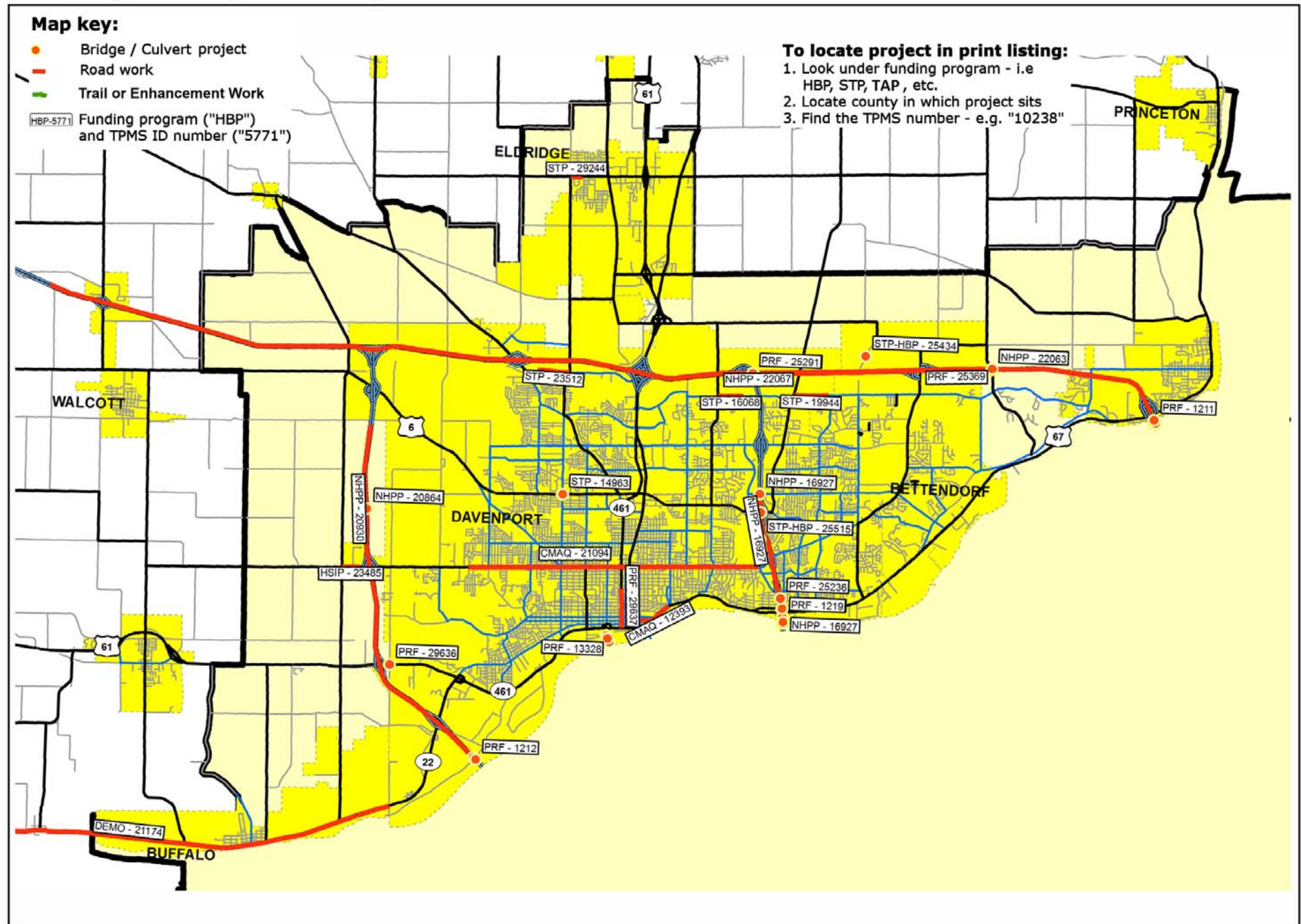
TPMS Sponsor Appr. Status	Project # Location Funding Program	Length FHWA# S:T:R		Pgm'd Amounts in 1000's				Total	STIP#
				FY15	FY16	FY17	FY18		
Pottawattamie - 78 (continued)									
29802	TAP-T-C078)--8V-78	0	Project Total	0	0	0	281	281	TA
Pottawattamie CCB	On Railroad Ave, from Kanesville Boulevard N to 330th Street	--	Federal Aid	0	0	0	225	225	
FHWA Approved	Ped/Bike ROW,Ped/Bike Grade & Pave	--	Regional FA	0	0	0	225	225	--
CMAQ - Congestion Mitigation Air Quality									
Pottawattamie - 78									
29767	STP-A-1642)--22-78 DOT Letting: 08/18/2015	2.1 MI	Project Total	487	0	0	0	487	TA
Council Bluffs	In the city of Council Bluffs, On Kanesville Boulevard (US 6), from 16th Street E 2.1 Miles to North Avenue	--	Federal Aid	389	0	0	0	389	
FHWA Approved	Traffic Signals	--	Regional FA	0	0	0	0	0	50504
29768	STP-A-1642)--22-78 DOT Letting: 08/18/2015	0.25 MI	Project Total	594	0	0	0	594	TA
Council Bluffs	In the city of Council Bluffs, On Kanesville Boulevard (US 6), from Frank Street E .25 Miles to North	--	Federal Aid	475	0	0	0	475	
FHWA Approved	Broadway Grade and Pave	--	Regional FA	0	0	0	0	0	50505
PL - Metropolitan Planning									
Pottawattamie - 78									
29733	RGPL-PA24)--PL-78	0	Project Total	127	0	0	0	127	TA
MPO-24 / MAPA	UZA of Pottawattamie County including the City of Council Bluffs	--	Federal Aid	102	0	0	0	102	
FHWA Approved	Trans Planning	--	Regional FA	0	0	0	0	0	50482
DEMO - Federal Demonstration (earmarked) Funds									
Pottawattamie - 78									
13414	HDP-1642(645)--71-78 DOT Letting: 04/21/2015	8.28 MI	Project Total	11,715	0	7,094	2,049	20,858	TA
Council Bluffs	In the City of Council Bluffs, East Beltway: US-6 to IA-92	--	Federal Aid	9,372	0	5,675	1,639	16,686	
FHWA Approved	Grade and Pave,Outside Services Engineering,Outside Services ROW	--	Regional FA	0	0	5,675	1,639	7,314	50040
PA NOTE: Project continues over multiple fiscal years FY 06 though FY 12. DEMO funds programmed in FY 2008 (\$2M), FY 2009(\$2M), FY 2010 (\$2M), FY 2011 (\$2.4M) , FY 2012(\$2.4M) and Fy2013(\$2.4M).									
DOT NOTE: DEMO ID - IA 108, 124, 089									
PRF - Primary Road Funds									
Pottawattamie - 78									
20924 [NBIS: 043570]	BRFN--275)--39-78	0 MI	Project Total	691	23	23	23	760	TA
DOT-D04-MPO24	US 275: MISSOURI RIVER IN COUNCIL BLUFFS	043570	Federal Aid	0	0	0	0	0	
FHWA Approved	Bridge Deck Overlay	--	Regional FA	0	0	0	0	0	--

TPMS Sponsor Appr. Status	Project # Location Funding Program	Length FHWA# S-T-R		Pgm'd Amounts in 1000's				Total	STIP#
				FY15	FY16	FY17	FY18		
Pottawattamie - 78 (continued)									
20929 [NBIS: 609905] DOT-D04-MPO24 FHWA Approved	BRFN--80)--39-78 I-80: MISSOURI RIVER IN COUNCILBLUFFS (WB) - STATE SHARE	0 MI 609905 --	Project Total Federal Aid Regional FA	17 0 0	17 0 0	17 0 0	17 0 0	68 0 0	TA --
1120 [NBIS: 603305] DOT-D04-MPO24 FHWA Approved	BRFN--680)--39-78 I-680: MISSOURI RIVER 3.1 MI W OFI-29 - (WB) STATE SHARE	0 MI 603305 --	Project Total Federal Aid Regional FA	7 0 0	7 0 0	7 0 0	7 0 0	28 0 0	TA --
1123 [NBIS: 603300] DOT-D04-MPO24 FHWA Approved	BRFN--680)--39-78 I-680: MISSOURI RIVER 3.1 MI W OFI-29 - (EB) STATE SHARE Bridge Painting	0 MI 603300 --	Project Total Federal Aid Regional FA	7 0 0	7 0 0	7 0 0	1,537 0 0	1,558 0 0	TA --
1184 [NBIS: 045670] DOT-D04-MPO24 FHWA Approved	BRFN--480)--39-78 I-480: MISSOURI RIVER IN COUNCILBLUFFS (STATE SHARE) Bridge Deck Overlay	0 MI 045670 --	Project Total Federal Aid Regional FA	8 0 0	737 0 0	8 0 0	8 0 0	761 0 0	TA --
1188 [NBIS: 045082] DOT-D04-MPO24 FHWA Approved	BRFN--80)--39-78 I-80: MISSOURI R IN COUNCIL BLUFFS(EB) - STATE SHARE	0 MI 045082 --	Project Total Federal Aid Regional FA	17 0 0	17 0 0	17 0 0	17 0 0	68 0 0	TA --
29633 DOT-D04-MPO24 FHWA Approved	IMN--080)--0E-78 080: MISSOURI RIVER TO CASS CO Patching	49.7 MI -- --	Project Total Federal Aid Regional FA	350 0 0	350 0 0	350 0 0	350 0 0	1,400 0 0	TA --
29634 [NBIS: 044750] DOT-D04-MPO24 FHWA Approved	BRFN--029)--39-78 029: 9TH AVE, 0.6 MI S OF US 6 IN COUNCIL BLUFFS (SB) Bridge Deck Overlay	0 MI 044750 --	Project Total Federal Aid Regional FA	0 0 0	0 0 0	0 0 0	250 0 0	250 0 0	TA --
29635 [NBIS: 044740] DOT-D04-MPO24 FHWA Approved	BRFN--029)--39-78 029: 9TH AVE, 0.6 MI S OF US 6 IN COUNCIL BLUFFS (NB) Bridge Deck Overlay	0 MI 044740 --	Project Total Federal Aid Regional FA	0 0 0	0 0 0	0 0 0	250 0 0	250 0 0	TA --

Transportation Director: Gena McCullough, gmccullough@bistateonline.org



2015 Transportation Improvement Program



MPO-25 - Bi-State Regional Commission -- BSRC

MPO-25 / BSRC

2015 - 2018 Transportation Improvement Program

TPMS Sponsor Appr. Status	Project # Location Funding Program	Length FHWA# S:TR		Pgm'd Amounts in 1000's				Total	STIP#
				FY15	FY16	FY17	FY18		
STP - Surface Transportation Program									
Scott - 82									
16068 Davenport	STP-U-1827(672)--70-82 DOT Letting: 03/17/2015 In the city of Davenport, On Veterans Memorial Parkway, from Jersey Ridge Rd. to 500 ft E of Elmore Ave.	0.525 MI --	Project Total Federal Aid	3,490 2,792	0 0	0 0	0 0	3,490 2,792	TA
FHWA Approved	Pavement Widening	--	Regional FA	2,792	0	0	0	2,792	50157
19944 Davenport	STP-U-1827(665)--70-82 DOT Letting: 03/17/2015 On FOREST GROVE RD, from Utica Ridge Rd. (Davenport) to ~650' E of Eagle Ridge Rd. (Bettendorf)	0.697 MI --	Project Total Federal Aid	6,961 5,569	0 0	0 0	0 0	6,961 5,569	TA
FHWA Approved	Grade and Pave,Right of Way	0:0:00	Regional FA	5,569	0	0	0	5,569	50124
21096 Davenport	STP-U-1827(674)--70-82 DOT Letting: 04/21/2015 In the City of Davenport, Veterans Memorial Parkway: From I-74 to Utica Ridge Rd	0 MI --	Project Total Federal Aid	5,815 4,652	0 0	0 0	0 0	5,815 4,652	TA
FHWA Approved	Pavement Widening	--	Regional FA	4,652	0	0	0	4,652	50159
14963 Davenport	STP-U-006-9(80)--70-82 DOT Letting: 11/17/2015 In the City of Davenport, US 6: Intersection of US 6 and Division St.	0 MI --	Project Total Federal Aid	0 0	3,573 2,468	0 0	0 0	3,573 2,468	TA
FHWA Approved	Pavement Rehab/Widen,Traffic Signals	--	Regional FA	0	2,468	0	0	2,468	--
29244 Eldridge	STP-U-2290(612)--70-82 DOT Letting: 10/20/2015 In the city of Eldridge, On LECLAIRE RD, from Buttermilk Rd. to N 9th St.	0.238 --	Project Total Federal Aid	0 0	1,175 940	0 0	0 0	1,175 940	TA
FHWA Approved	Pavement Widening,Pavement Markings	--	Regional FA	0	940	0	0	940	--
23512 Davenport	RGPL-1827(0)--ST-82 In the City of Davenport, 76th Street: From E. of Hancock Ct. to Division St.	0 --	Project Total Federal Aid	0 0	0 0	2,666 2,133	1,830 1,464	4,496 3,597	TA
FHWA Approved	Grade and Pave,Pavement Rehab/Widen	--	Regional FA	0	0	2,133	1,464	3,597	--
STP-HBP - Surface Transportation Program - Bridge Program									
Scott - 82									
25434 [NBIS: 000692] Bettendorf	BROS-0587(635)--8J-82 DOT Letting: 01/21/2015 In the City of Bettendorf, Devil's Glen Rd: Spencer Creek	0 000692	Project Total Federal Aid	1,050 840	0 0	0 0	0 0	1,050 840	TA
FHWA Approved	Bridge Rehabilitation	--	Regional FA	0	0	0	0	0	50309

TPMS Sponsor Appr. Status	Project # Location Funding Program	Length FHWA# S:T:R		Pgm'd Amounts in 1000's				Total	STIP#
				FY15	FY16	FY17	FY18		
Scott - 82 (continued)									
25515 Davenport FHWA Approved	BHM-1827(673)--8K-82 DOT Letting: 10/20/2015 In the City of Davenport, Kimberly Rd.: Duck Creek Bridge Rehabilitation	0 -- --	Project Total Federal Aid Regional FA	120 96 0	990 784 0	0 0 0	0 0 0	1,110 880 0	TA 50331
PA NOTE: Fed Source: HBBR, Amendment to add project approved 8/27/13									
NHPP - National Highway Performance Program									
Scott - 82									
20864 [NBIS: 600650] DOT-D06-MPO25 FHWA Approved	IM--280)--13-82 I-280: DUCK CREEK 3.4 MI S OF I-80IN DAVENPORT (WB) Bridge Replacement	0 MI 600650 --	Project Total Federal Aid Regional FA	900 810 0	0 0 0	0 0 0	0 0 0	900 810 0	TA 50490
20930 DOT-D06-MPO25 FHWA Approved	IM--280)--13-82 On I-280 from I-80 S to Mississippi River (EBL/WBL) Grade and Pave,Traffic Signs	7.3 -- --	Project Total Federal Aid Regional FA	13,897 12,507 0	0 0 0	0 0 0	0 0 0	13,897 12,507 0	TA AC 50138
SYSTEM NOTE: CANDIDATE FOR ADVANCED CONSTRUCTION									
22063 [NBIS: 047670] DOT-D06-MPO25 FHWA Approved	IM--80)--13-82 I-80: CO RD Z30, 3.5 MI W OF US 67 (WB & EB) Bridge Widening	0 MI 047670 --	Project Total Federal Aid Regional FA	0 0 0	1,126 1,013 0	0 0 0	0 0 0	1,126 1,013 0	TA --
16927 [NBIS: 047280] DOT-D06-MPO25 FHWA Approved	IM--74)--13-82 I-74: IN BETTENDORF AND DAVENPORT (CENTRAL SECTION) Grade and Pave,Bridge Replacement,Right of Way	1.2 047280 --	Project Total Federal Aid Regional FA	0 0 0	1,500 0 0	0 0 0	55,883 50,295 0	57,383 50,295 0	TA --
DOT NOTE: Total Project cost - \$1,062,668,493									
22067 DOT-D06-MPO25 FHWA Approved	IM--80)--13-82 I-80: 1.1 MI E OF CO RD Y40 TO CO RDZ30 (WB) Pavement Rehab	19.6 MI -- --	Project Total Federal Aid Regional FA	0 0 0	0 0 0	12,421 11,179 0	0 0 0	12,421 11,179 0	TA --
CMAQ - Congestion Mitigation Air Quality									
Scott - 82									
12393 Davenport FHWA Approved	STP-A-1827(668)--86-82 DOT Letting: 02/17/2015 In the City of Davenport, US 61/67, 3rd St: River Drive from 3rd St to Oneida Ave & 3rds St from Iowa Street to River Dr Traffic Signals	0.699 MI -- --	Project Total Federal Aid Regional FA	51 41 0	0 0 0	0 0 0	0 0 0	51 41 0	TA 50030
21094 Davenport FHWA Approved	STP-A-1827(670)--86-82 DOT Letting: 03/17/2015 In the City of Davenport, Locust St: From Emerald Dr to E Kimberly Rd Traffic Signals	5.957 MI -- --	Project Total Federal Aid Regional FA	400 320 0	0 0 0	0 0 0	0 0 0	400 320 0	TA 50158

TPMS Sponsor Appr. Status	Project # Location Funding Program	Length FHWA# S.T.R		Pgm'd Amounts in 1000's				Total	STIP#
				FY15	FY16	FY17	FY18		
PL - Metropolitan Planning									
Scott - 82									
16066 MPO-25 / BSRC FHWA Approved	RGPL-PA25)--PL-82 Quad Cities Urbanized Area Trans Planning	0 MI -- --	Project Total Federal Aid Regional FA	266 212 0	266 212 0	266 212 0	266 212 0	1,064 848 0	TA 50050
DEMO - Federal Demonstration (earmarked) Funds									
Scott - 82									
21174 Buffalo FHWA Approved	EDP-0952(603)--7Y-82 Local Letting: 03/05/2015 In the City of Buffalo, MRT: From Utah Ave to Wild Cat Den State Park Planning Study,Ped/Bike Miscellaneous,Ped/Bike Development	10.08 MI -- 23:77:E1	Project Total Federal Aid Regional FA	566 453 0	0 0 0	0 0 0	0 0 0	566 453 0	TA 50230
PRF - Primary Road Funds									
Scott - 82									
29637 DOT-D06-MPO25 FHWA Approved	NHSN--461)--2R-82 On IA 461: In Davenport, from River Dr to 12th St (SB) - State Share Pavement Rehab	0.8 -- --	Project Total Federal Aid Regional FA	800 0 0	0 0 0	0 0 0	0 0 0	800 0 0	TA --
29638 DOT-D06-MPO25 FHWA Approved	IMN--074)--0E-82 On I-74: I-80 to Mississippi River Patching	5.3 -- --	Project Total Federal Aid Regional FA	150 0 0	150 0 0	150 0 0	150 0 0	600 0 0	TA --
29639 DOT-D06-MPO25 FHWA Approved	IMN--280)--0E-82 On I-280, from I-80 to Mississippi River Patching	9.5 -- --	Project Total Federal Aid Regional FA	150 0 0	150 0 0	150 0 0	150 0 0	600 0 0	TA --
29640 DOT-D06-MPO25 FHWA Approved	IMN--80)--0E-82 On I-80, from Cedar Co to Mississippi River Patching	0 -- --	Project Total Federal Aid Regional FA	200 0 0	200 0 0	200 0 0	200 0 0	800 0 0	TA --
1209 [NBIS: 047280] DOT-D06-MPO25 FHWA Approved	BRFN--74)--39-82 I-74: MISSISSIPPI RIVER (NB) -STATE SHARE Bridge Rehabilitation,Lighting	0 MI 047280 --	Project Total Federal Aid Regional FA	1,025 0 0	25 0 0	425 0 0	25 0 0	1,500 0 0	TA --
1211 [NBIS: 047720] DOT-D06-MPO25 FHWA Approved	BRFN--80)--39-82 I-80: MISSISSIPPI RIVER IN LE CLAIRE(STATE SHARE)	0 MI 047720 3:78:E5	Project Total Federal Aid Regional FA	75 0 0	75 0 0	75 0 0	75 0 0	300 0 0	TA --
1212 [NBIS: 600690] DOT-D06-MPO25 FHWA Approved	BRFN--280)--39-82 I-280: MISSISSIPPI RIVER IN DAVENPORT(STATE SHARE) Bridge Washing	0 MI 600690 --	Project Total Federal Aid Regional FA	20 0 0	20 0 0	20 0 0	20 0 0	80 0 0	TA --
1219 [NBIS: 047290] DOT-D06-MPO25 FHWA Approved	BRFN--74)--39-82 I-74: MISSISSIPPI RIVER IN BETTENDORF (SB) - STATE SHARE Bridge Rehabilitation,Lighting	0 MI 047290 0:0:0	Project Total Federal Aid Regional FA	1,025 0 0	25 0 0	425 0 0	25 0 0	1,500 0 0	TA --

TPMS Sponsor Appr. Status	Project # Location Funding Program	Length FHWA# S:T:R		Pgm'd Amounts in 1000's				Total	STIP#
				FY15	FY16	FY17	FY18		

Scott - 82 (continued)

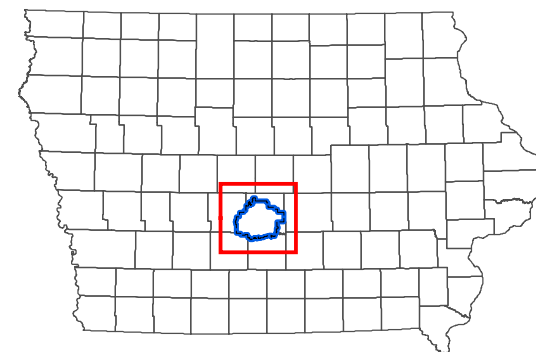
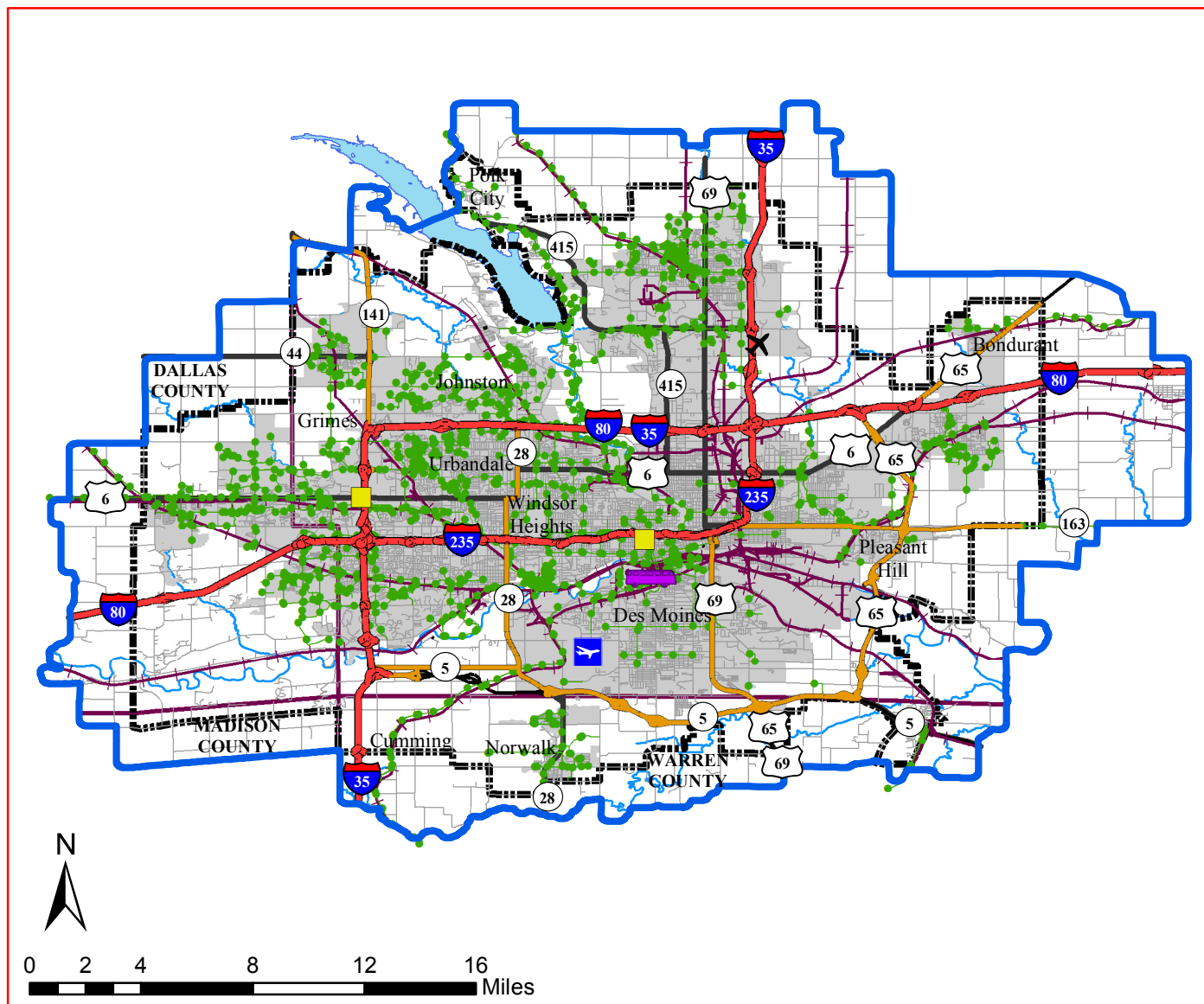
13328 [NBIS: 047020] DOT-D06-MPO25 FHWA Approved	BRFN--67)--39-82 US 67: MISSISSIPPI RIVER IN DAVENPORT(STATE SHARE) Revetment	0 MI 047020 --	Project Total Federal Aid Regional FA	275 0 0	25 0 0	25 0 0	25 0 0	350 0 0	TA --
20933 [NBIS: 047420] DOT-D06-MPO25 FHWA Approved	BRFN--80)--39-82 I-80: CO RD Y30 OVER I-80 9 MI E OFIA 38 Bridge Deck Overlay	0 MI 047420 --	Project Total Federal Aid Regional FA	317 0 0	0 0 0	0 0 0	0 0 0	317 0 0	TA --
25236 [NBIS: 604080] DOT-D06-MPO25 FHWA Approved	BRFN--074)--39-82 On I-74: Mississippi River Bridge Approach Span in Bettendorf (EB&WB) Bridge Deck Overlay	0 604080 --	Project Total Federal Aid Regional FA	1,000 0 0	0 0 0	0 0 0	0 0 0	1,000 0 0	TA --
25369 DOT-D06-MPO25 FHWA Approved	IMN--080)--0E-82 On I-80: I-74 to Mississippi River Traffic Signs	8.3 -- --	Project Total Federal Aid Regional FA	1,000 0 0	0 0 0	0 0 0	0 0 0	1,000 0 0	TA --
22062 [NBIS: 047390] DOT-D06-MPO25 FHWA Approved	BRFN--74)--39-82 I-74: I-74 (WB) OVER I-80 Bridge Deck Overlay	0 MI 047390 --	Project Total Federal Aid Regional FA	0 0 0	270 0 0	0 0 0	0 0 0	270 0 0	TA --
29636 DOT-D06-MPO25 FHWA Approved	BRFN--461)--39-82 On IA 461, In Davenport, at S Utah Ave Intersection Culvert Repair	0 -- --	Project Total Federal Aid Regional FA	0 0 0	65 0 0	0 0 0	0 0 0	65 0 0	TA --
25291 [NBIS: 047400] DOT-D06-MPO25 FHWA Approved	BRFN--074)--39-82 On I-74: I-74 (EB) over I-80 Bridge Rehabilitation	0 047400 --	Project Total Federal Aid Regional FA	0 0 0	0 0 0	580 0 0	0 0 0	580 0 0	TA --

HSIP - Highway Safety Improvement Program

Scott - 82

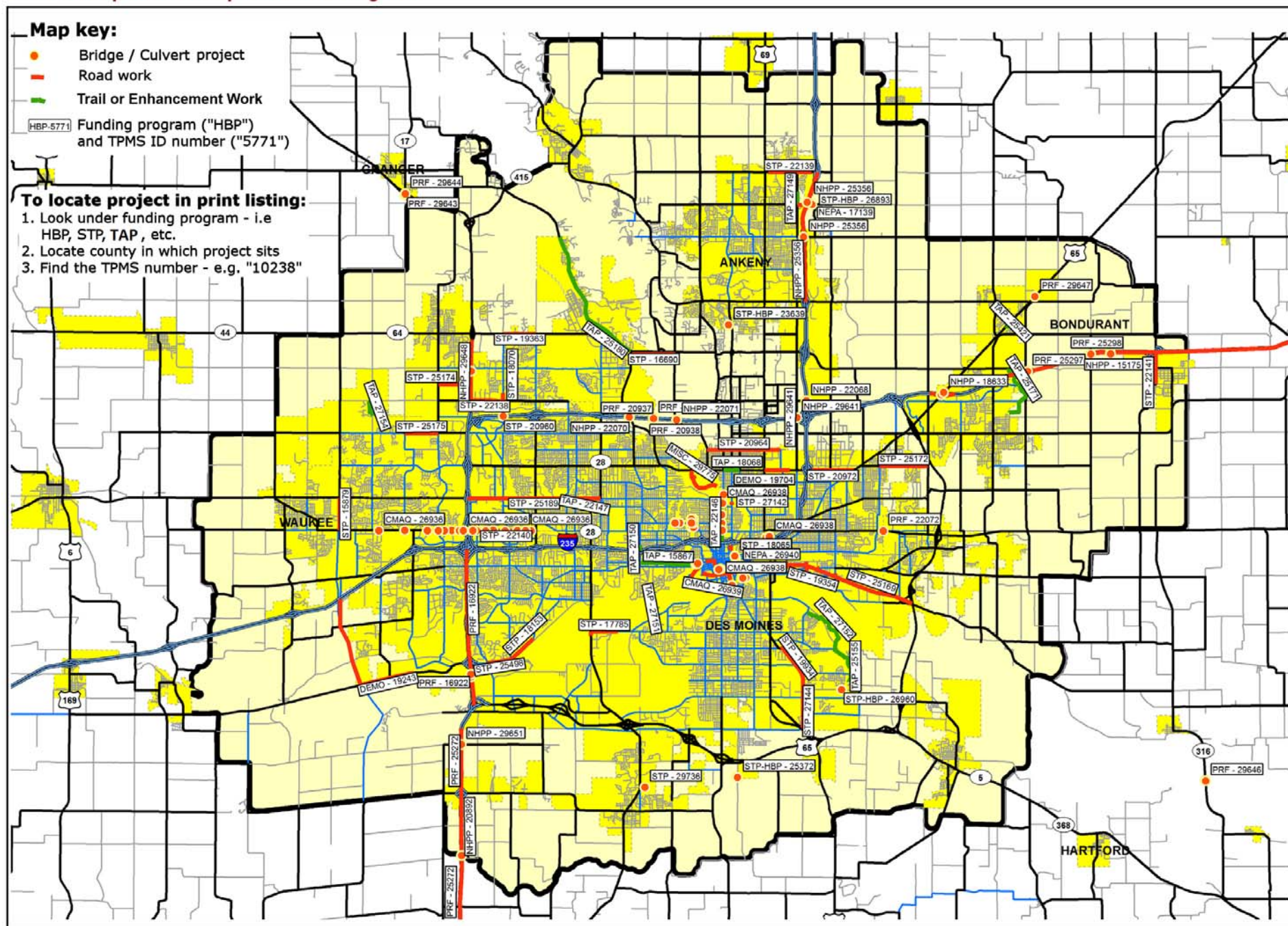
23485 Scott CRD FHWA Approved	HSIP-C082(317)--6C-82 F65: From Interstate 280 west to Y-48 Pavement Widening	0.37 MI -- 25:78:E2	Project Total Federal Aid Regional FA	0 0 0	0 0 0	180 144 0	0 0 0	180 144 0	TA --
-------------------------------------	--	---------------------------	---	-------------	-------------	-----------------	-------------	-----------------	----------

Des Moines Area Metropolitan Planning Organization
420 Watson Powell, Jr., Parkway, Suite 200, Des Moines, IA 50309
Phone: 515-334-0075, Fax: 515-334-0098, www.dmampo.org
Executive Director: Todd Ashby, tashby@dmampo.org
Senior Transportation Planner: Zach Young, zyoung@dmampo.org



- Commercial Airport
- Enhanced Airport
- General Service Airport
- Basic Service Airport
- Basic II Service Airport
- Interstate
- National Highway System
- Primary Roads
- Local Roads
- Large Urban Transit
- Small Urban Transit
- Regional Transit
- Intercity Bus Stop
- Amtrak Station
- Rail
- Trails
- Lock/Dam
- MPO Boundary
- County Boundary
- Urban Area Boundary
- City Boundary

2015 Transportation Improvement Program



MPO-26 - Des Moines Area Metropolitan Planning Organization -- DMAMPO

MPO-26 / DMAMPO

2015 - 2018 Transportation Improvement Program

TPMS Sponsor Appr. Status	Project # Location Funding Program	Length FHWA# S.T.R		Pgm'd Amounts in 1000's				Total	STIP#
				FY15	FY16	FY17	FY18		
STP - Surface Transportation Program									
Region Wide - 00									
20966 MPO-26 / DMAMPO FHWA Approved	RGPL-PA26()--ST-00 DART: 6-Fixed route buses Transit Investments	0 MI -- --	Project Total Federal Aid Regional FA	2,620 950 950	0 0 0	0 0 0	0 0 0	2,620 950 950	TA 50141
20972 MPO-26 / DMAMPO FHWA Approved	STP-PA26()--2C-00 E EUCLID AVE: US 6 in Des Moines from east of US 69 east 0.8 mile and from east of I-235 to Hubbell Ave. Pavement Rehab	0.781 MI -- 0:0:0	Project Total Federal Aid Regional FA	1,532 200 200	0 0 0	0 0 0	0 0 0	1,532 200 200	TA 50143
PA NOTE: DOT project on US 6									
22143 MPO-26 / DMAMPO FHWA Approved	RGTR-PA26()--ST-00 DART: Vehicle Purchase Transit Investments	0 MI -- --	Project Total Federal Aid Regional FA	0 0 0	1,693 1,354 1,354	0 0 0	0 0 0	1,693 1,354 1,354	TA --
Dallas - 25									
15879 Waukee FHWA Approved	STP-8177()--2C-25 ALICES RD, from University Avenue to 425 ft north of SE Olson Drive. Pavement Widening	0.5 MI -- --	Project Total Federal Aid Regional FA	0 0 0	6,750 1,900 1,900	0 0 0	0 0 0	6,750 1,900 1,900	TA --
Polk - 77									
19934 Des Moines FHWA Approved	STP-U-1945(747)--70-77 DOT Letting: 06/16/2015 In the City of Des Moines, E INDIANOLA AVE: SE 16th Ct to Army Post Rd (Phases 2,3, and 4). Grade and Pave,Right of Way	0.76 MI -- 0:0:0	Project Total Federal Aid Regional FA	4,573 2,310 2,310	0 0 0	0 0 0	0 0 0	4,573 2,310 2,310	TA 50123
PA NOTE: \$315,000 in FFY 2014 for closing costs on (745). Phase 4 (747) programmed in FFY 2015.									
DOT NOTE: Phase 4 to be authorized and let using project number STP-U-1945(747)--70-77									
19354 Des Moines FHWA Approved	NHS-U-1945(409)--8G-77 Awarded In the City of Des Moines, SE Connector: From SE 15th St to SE 30th St Grade and Pave,Right of Way,Outside Services Engineering	1.081 MI -- --	Project Total Federal Aid Regional FA	11,130 1,517 1,517	10,834 3,229 3,229	0 0 0	0 0 0	21,964 4,746 4,746	TA 50483
PA NOTE: Project was let in May 2013, AC in amount of programmed funds will be converted in the programmed years.									
19363 Johnston FHWA Approved	STP-U-3827(616)--70-77 DOT Letting: 09/15/2015 NW 70 AVE, from NW 86th St west 2600 Feet Pavement Rehab/Widen,Traffic Signals	0.995 MI -- 0:0:0	Project Total Federal Aid Regional FA	3,363 1,600 1,600	0 0 0	0 0 0	0 0 0	3,363 1,600 1,600	TA 50094









TPMS Sponsor Appr. Status	Project # Location Funding Program	Length FHWA# S.T.R		Pgm'd Amounts in 1000's				Total	STIP#
				FY15	FY16	FY17	FY18		
Polk - 77 (continued)									
27146 MPO-26 / DMAMPO FHWA Approved	RGPL-PA260)--ST-77 Transportation Management Association Miscellaneous,Ped/Bike Miscellaneous,Transit Investments	0 -- --	Project Total Federal Aid Regional FA	119 95 95	119 95 95	0 0 0	0 0 0	238 190 190	<div>TA</div> 50379
27148 MPO-26 / DMAMPO FHWA Approved	RGPL-PA260)--ST-77 National Household Travel Survey Add-on Miscellaneous	0 -- --	Project Total Federal Aid Regional FA	438 350 350	0 0 0	0 0 0	0 0 0	438 350 350	<div>TA</div> 50380
20964 Polk CRD FHWA Approved	STP-S-C077(206)--5E-77 DOT Letting: 02/17/2015 NW AURORA AVE: From NW Morningstar Drive to Dixon Street Pavement Rehab	2.238 MI -- 22:79:24	Project Total Federal Aid Regional FA	880 703 703	0 0 0	0 0 0	0 0 0	880 703 703	<div>TA</div> 50532
16690 <div>NBIS: 281370</div> Polk CRD FHWA Approved	STP-S-C077(164)--5E-77 DOT Letting: 02/17/2015 NW 66th Avenue: From NW Beaver Drive to NW 26th Street Grade and Pave,Pavement Widening,Bridge Replacement	1.335 MI 281370 --	Project Total Federal Aid Regional FA	8,988 6,880 6,880	5,078 3,350 3,350	0 0 0	7,703 2,962 2,962	21,769 13,192 13,192	<div>TA</div> 50087
25498 West Des Moines FHWA Approved	STP-U-8260(635)--70-77 DOT Letting: 02/17/2015 In the City of West Des Moines, GRAND AVE - Phase 6: From South 35th Street to South 50th Street Grade and Pave,Pavement Rehab/Widen	0 -- --	Project Total Federal Aid Regional FA	6,575 2,800 2,800	0 0 0	0 0 0	0 0 0	6,575 2,800 2,800	<div>TA</div> 50323
18153 West Des Moines FHWA Approved	STP-U-8260(634)--70-77 DOT Letting: 02/17/2015 In the City of West Des Moines, GRAND AVE - Phase 5: From Raccoon River Park to South 35th Street Grade and Pave,Pavement Rehab/Widen	0.959 MI -- --	Project Total Federal Aid Regional FA	5,376 3,844 3,844	0 0 0	0 0 0	0 0 0	5,376 3,844 3,844	<div>TA</div> 50072
22140 Clive FHWA Approved	STP-U-14250)--70-77 In the City of Clive, University Avenue: From NW 86th St to NW 114th St Pavement Rehab	1.811 MI -- --	Project Total Federal Aid Regional FA	0 0 0	2,788 854 854	0 0 0	0 0 0	2,788 854 854	<div>TA</div> --
18065 Des Moines FHWA Approved	STP-U-19450)--70-77 In the City of Des Moines, E GRAND AVE: Over Des Moines River Bridge Replacement	0.07 MI -- --	Project Total Federal Aid Regional FA	0 0 0	4,800 2,129 2,129	0 0 0	0 0 0	4,800 2,129 2,129	<div>TA</div> --
PA NOTE: \$500,000 in FFY 2014 STP funds rolled to FFY 2015. \$500,000 in FFY 2016 rolled to FFY 2015.									
22141 Mitchellville FHWA Approved	STP-U-51370)--70-77 In the City of Mitchellville, Cotton Ave: From I-80 to Mill Street SW Grade and Pave	0.98 MI -- --	Project Total Federal Aid Regional FA	0 0 0	2,457 400 400	0 0 0	0 0 0	2,457 400 400	<div>TA</div> --

TPMS Sponsor Appr. Status	Project # Location Funding Program	Length FHWA# S:T:R		Pgm'd Amounts in 1000's				Total	STIP#
				FY15	FY16	FY17	FY18		
Polk - 77 (continued)									
18070 Urbandale	STP-U-7875(638)--70-77 DOT Letting: 11/17/2015 In the City of Urbandale, NW 100th Street: at NW 54th Avenue Intersection with Grimes and Urbandale	0.363 MI --	Project Total Federal Aid	0 0	4,500 2,051	0 0	0 0	4,500 2,051	TA
FHWA Approved	Grade and Pave,Pavement Widening,Right of Way	--	Regional FA	0	2,051	0	0	2,051	--
PA NOTE: \$104,000 already Authorized. Total STIP limit 2.155 million.									
20960 [NBIS: 41380] Urbandale	STP-U-7875(644)--70-77 DOT Letting: 12/15/2015 In the City of Urbandale, 100TH ST: 100th St. at I-35/I-80	0 MI 41380	Project Total Federal Aid	0 0	4,510 1,100	0 0	0 0	4,510 1,100	TA
FHWA Approved	Grade and Pave,Bridge Replacement,Lighting	0:0:0	Regional FA	0	1,100	0	0	1,100	--
17785 Des Moines	STP-U-1945(796)--70-77 DOT Letting: 11/15/2016 In the City of Des Moines, PARK AVE: From Monarch Cement RR Tracks to SW 63rd Street	0.833 MI --	Project Total Federal Aid	0 0	0 2,050	5,000 2,050	0 0	5,000 2,050	TA
FHWA Approved	Pavement Widening	0:0:0	Regional FA	0	0	2,050	0	2,050	--
25169 Des Moines	STP-U-1945()--70-77 In the City of Des Moines, SE Connector: From SE 30th to US 65	0 --	Project Total Federal Aid	0 0	0 3,582	50,000 3,582	0 0	50,000 3,582	TA
FHWA Approved	Grade and Pave,Traffic Signals,Right of Way	--	Regional FA	0	0	3,582	0	3,582	--
25174 Grimes	STP-U-3125()--70-77 In the City of Grimes, Southeast 37th Street Widening and Reconstruction: From Iowa 141 to South James Street	0 --	Project Total Federal Aid	0 0	0 700	3,600 700	0 0	3,600 700	TA
FHWA Approved	Grade and Pave,Right of Way,Ped/Bike Miscellaneous	--	Regional FA	0	0	700	0	700	--
25177 MPO-26 / DMAMPO	RGTR-PA26()--ST-77 DART: Replacement Vehicle Purchase	0 --	Project Total Federal Aid	0 0	0 900	2,640 900	0 0	2,640 900	TA
FHWA Approved	Transit Investments	--	Regional FA	0	0	900	0	900	--
25189 MPO-26 / DMAMPO	STP-PA26()--2C-77 US 6: From I-35/80 to Merle Hay Rd	0 --	Project Total Federal Aid	0 0	0 312	5,000 312	0 0	5,000 312	TA
FHWA Approved	Pavement Rehab	--	Regional FA	0	0	312	0	312	--
PA NOTE: DOT project on US 6									
25175 Urbandale	STP-U-7875()--70-77 In the City of Urbandale, Meredith Drive Reconstruction: From 128th Street 142nd Street to 142nd Street	0 --	Project Total Federal Aid	0 0	0 700	4,510 700	0 0	4,510 700	TA
FHWA Approved	Grade and Pave,Right of Way	--	Regional FA	0	0	700	0	700	--

TPMS Sponsor Appr. Status	Project # Location Funding Program	Length FHWA# S:T:R		Pgm'd Amounts in 1000's				Total	STIP#
				FY15	FY16	FY17	FY18		
Polk - 77 (continued)									
22139 Ankeny FHWA Approved	STP-U-0187)--70-77 In the City of Ankeny, NE 36th Street: From US 69 east to Northeast Delaware Avenue Pavement Rehab/Widen	1.343 MI -- --	Project Total Federal Aid Regional FA	0 0 0	0 0 0	0 0 0	6,100 1,850 1,850	6,100 1,850 1,850	TA --
27142 Des Moines FHWA Approved	STP-U-1945)--70-77 On 2nd Avenue Bridge, Over Des Moines River Bridge Rehabilitation	0 -- --	Project Total Federal Aid Regional FA	0 0 0	0 0 0	0 0 0	4,000 1,000 1,000	4,000 1,000 1,000	TA --
27144 Des Moines FHWA Approved	STP-U-1945)--70-77 On Indianola Avenue Widening, from East Army Post Road to U.S. 69 Pavement Widening	0 -- --	Project Total Federal Aid Regional FA	0 0 0	0 0 0	0 0 0	6,500 2,000 2,000	6,500 2,000 2,000	TA --
25172 Des Moines FHWA Approved	STP-U-1945)--70-77 In the City of Des Moines, East Douglas Avenue Widening: From East 42nd Street to East 56th Street Grade and Pave,Pavement Widening,Right of Way	0 -- --	Project Total Federal Aid Regional FA	0 0 0	0 0 0	0 0 0	9,000 1,000 1,000	9,000 1,000 1,000	TA --
29684 Des Moines FHWA Approved	STP-U-1945)--70-77 Locust Street Bridge, Over Des Moines River Bridge Rehabilitation	0 -- --	Project Total Federal Aid Regional FA	0 0 0	0 0 0	0 0 0	3,700 1,000 1,000	3,700 1,000 1,000	TA --
22138 Grimes FHWA Approved	STP-U-3125)--70-77 In the City of Grimes, SE 37th Street: From Iowa 141 to 700' west of NW 100th Street Pavement Rehab/Widen	0.782 MI -- --	Project Total Federal Aid Regional FA	0 0 0	0 0 0	0 0 0	5,100 1,100 1,100	5,100 1,100 1,100	TA --
27145 MPO-26 / DMAMPO FHWA Approved	RGTR-PA26)--ST-77 DART: Replacement Vehicles Purchase Transit Investments	0 -- --	Project Total Federal Aid Regional FA	0 0 0	0 0 0	0 0 0	2,632 1,000 1,000	2,632 1,000 1,000	TA --
Warren - 91									
29736 Norwalk FHWA Approved	STP-U-5587)--70-91 Mixed-Use Center Transportation Study Planning Study	0 -- --	Project Total Federal Aid Regional FA	75 38 38	0 0 0	0 0 0	0 0 0	75 38 38	TA 50485
STP-HBP - Surface Transportation Program - Bridge Program									
Polk - 77									
26960 [NBIS: 280900] Des Moines FHWA Approved	BROS-1945(811)--8J-77 DOT Letting: 01/21/2015 On East Payton Avenue Bridge, Over Stream Bridge Rehabilitation	0 280900 --	Project Total Federal Aid Regional FA	965 772 0	0 0 0	0 0 0	0 0 0	965 772 0	TA 50371

TPMS Sponsor Appr. Status	Project # Location Funding Program	Length FHWA# S:T:R		Pgm'd Amounts in 1000's				Total	STIP#
				FY15	FY16	FY17	FY18		
Polk - 77 (continued)									
23639 [NBIS: 282060]	BROS-C077(202)--8J-77 DOT Letting: 04/21/2015	0 MI	Project Total	550	0	0	0	550	TA
Polk CRD	NW 72 PL approx. 410 ft west of NW 2nd St, Over Saylor Creek	282060	Federal Aid	440	0	0	0	440	
FHWA Approved	Bridge Replacement	--	Regional FA	0	0	0	0	0	50247
26893 [NBIS: 281840]	BROS-C077(203)--8J-77 DOT Letting: 10/20/2015	0	Project Total	650	0	0	0	650	TA
Polk CRD	On Northeast 102nd Avenue, Over Fourmile Creek	281840	Federal Aid	188	0	0	0	188	
FHWA Approved	Bridge Replacement	--	Regional FA	0	0	0	0	0	50366
29775	FLAP-1945()—7L-77 DOT Letting: 06/16/2015	0	Project Total	0	412	0	0	412	TA
Des Moines	Neal Smith Trail Rehabilitation, from Birdland Levee to Euclid Avenue	--	Federal Aid	0	300	0	0	300	
FHWA Approved	Ped/Bike Grade & Pave	--	Regional FA	0	0	0	0	0	--
Warren - 91									
25372	BROS-1945(803)--8J-91	0	Project Total	1,200	0	0	0	1,200	TA
Des Moines	In the City of Des Moines, S. Union St./Clover Hill Drive: bridge replacement over the Middle South Creek	--	Federal Aid	960	0	0	0	960	
FHWA Approved	Bridge Replacement	--	Regional FA	0	0	0	0	0	50292
NHPP - National Highway Performance Program									
Polk - 77									
22068 [NBIS: 041740]	IM--35()--13-77	0 MI	Project Total	10	5,200	0	0	5,210	TA
DOT-D01-MPO26	I-35: NE 54TH AVE, 0.5 MI N OF I-80	041740	Federal Aid	0	4,680	0	0	4,680	
FHWA Approved	Bridge Replacement,Right of Way	--	Regional FA	0	0	0	0	0	--
22070 [NBIS: 041490]	IM--80()--13-77	0	Project Total	20	6,580	0	0	6,600	TA
DOT-D01-MPO26	I-80: NW BEAVER DR, 1.0 MI E OF IA 28	041490	Federal Aid	0	5,922	0	0	5,922	
FHWA Approved	Bridge Replacement,Right of Way,Wetland Mitigation	--	Regional FA	0	0	0	0	0	--
18633	IM--80()--13-77	0.8 MI	Project Total	9,000	0	0	0	9,000	TA
DOT-D01-MPO26	I-80: US65 INT FROM W JCT US 65 TO WOF 1ST AVE N, INCL. 34TH AVE	--	Federal Aid	8,100	0	0	0	8,100	
FHWA Approved	Grade and Pave,Lighting,Traffic Signals	--	Regional FA	0	0	0	0	0	50118
29642	IM--080()--13-77	25.8	Project Total	22,000	0	0	0	22,000	TA AC
DOT-D01-MPO26	080: W OF CO RD S14 TO 1.2 MI E OFCO RD T14 (EB & WB)	--	Federal Aid	19,800	0	0	0	19,800	
FHWA Approved	Pavement Rehab	--	Regional FA	0	0	0	0	0	50441
SYSTEM NOTE: CANDIDATE FOR ADVANCED CONSTRUCTION									
22071 [NBIS: 041520]	IM--80()--13-77	0 MI	Project Total	0	20	4,700	0	4,720	TA
DOT-D01-MPO26	I-80: NW MORNINGSTAR DR, 1.7 MI W OFIA 415	041520	Federal Aid	0	0	4,230	0	4,230	
FHWA Approved	Bridge Replacement,Right of Way,Wetland Mitigation	--	Regional FA	0	0	0	0	0	--

TPMS Sponsor Appr. Status	Project # Location Funding Program	Length FHWA# S.T.R		Pgm'd Amounts in 1000's				Total	STIP#	
				FY15	FY16	FY17	FY18			
Polk - 77 (continued)										
29641 [NBIS: 041690] DOT-D01-MPO26 FHWA Approved	IM--080)--13-77 080: NE 22ND ST/DELAWARE AVE OVER I-80/35, 0.5 MI W OF E JCT I-35 Bridge Replacement,Right of Way	0 MI 041690 --	Project Total Federal Aid Regional FA	0 0 0	2,980 0 0	3,000 0 0	13,496 12,146 0	19,476 12,146 0	TA AC --	
SYSTEM NOTE: CANDIDATE FOR ADVANCED CONSTRUCTION										
29648 DOT-D01-MPO26 FHWA Approved	NHSX--141)--3H-77 141: IA 44 TO N OF I-35/80 Grade and Pave,Traffic Signals,Traffic Signs	2 MI -- --	Project Total Federal Aid Regional FA	0 0 0	0 0 0	7,620 6,096 0	0 0 0	7,620 6,096 0	TA --	
15175 DOT-D01-MPO26 FHWA Approved	IM--80)--13-77 I-80: REST AREA 2 MILES WEST OFMITCHELLVILLE (EB) Rest Area Improvement	0 MI -- --	Project Total Federal Aid Regional FA	0 0 0	0 0 0	3,309 2,978 0	0 0 0	3,309 2,978 0	TA --	
25356 [NBIS: 041820] DOT-D01-MPO26 FHWA Approved	IM--035)--13-77 035: IN ANKENY, N OF ORALABOR TO NE36TH ST, INC 1ST ST INT Grade and Pave,Bridge Replacement,Right of Way	2.1 041820 --	Project Total Federal Aid Regional FA	0 0 0	0 0 0	1,700 0 0	11,311 10,180 0	13,011 10,180 0	TA --	
Warren - 91										
20892 [NBIS: 51440] DOT-D01-MPO26 FHWA Approved	IM--035)--13-91 035: BADGER CREEK, 3.8 MI S OF POLKCO (NB) Grade and Pave,Bridge Replacement	0 MI 51440 --	Project Total Federal Aid Regional FA	3,626 3,263 0	0 0 0	0 0 0	0 0 0	3,626 3,263 0	TA 50237	
29651 [NBIS: 051460] DOT-D05-MPO26 FHWA Approved	IM--035)--13-91 On I35, CO RD R35 (Adams St), 0.5 mi S of Polk Co (State Share) Bridge Replacement	0 051460 --	Project Total Federal Aid Regional FA	3,200 2,880 0	0 0 0	0 0 0	0 0 0	3,200 2,880 0	TA 50443	
TAP - Transportation Alternatives										
Polk - 77										
25180 Johnston FHWA Approved	STP-E-3827(617)--8V-77 DOT Letting: 06/16/2015 Northwest Beaver Drive Trail: NW Beaver Drive from Eagle Crest Drive in the north to 66th Avenue in the southeast Ped/Bike Grade & Pave	0 -- --	Project Total Federal Aid Regional FA	2,940 300 300	0 0 0	0 0 0	0 0 0	2,940 300 300	TA 50280	
22147 Windsor Heights FHWA Approved	STP-E-8477)--8V-77 In the City of Windsor Heights, Hickman Rd: From Three blocks west of 63rd St to one block south of Hickman Rd Scenic or Historic Hwy.	0.37 MI -- --	Project Total Federal Aid Regional FA	521 255 255	0 0 0	0 0 0	0 0 0	521 255 255	TA 50199	

TPMS Sponsor Appr. Status	Project # Location Funding Program	Length FHWA# S:T:R		Pgm'd Amounts in 1000's				Total	STIP#
				FY15	FY16	FY17	FY18		
Polk - 77 (continued)									
25171 Altoona	STP-E-0132(619)--8V-77 DOT Letting: 02/16/2016 Gay Lea Wilson Trail East Extension: Just north of the 8th Avenue SE and 1st Street E to NE 62nd Avenue.	2 --	Project Total Federal Aid	0 0	1,518 700	0 0	0 0	1,518 700	
FHWA Approved	Ped/Bike Grade & Pave	7:79:22	Regional FA	0	700	0	0	700	--
25155 Polk CCB	TAP-R-C077(207)--8T-77 DOT Letting: 03/17/2015 Easter Lake Trail: Phase 3	0 --	Project Total Federal Aid	0 0	2,125 773	0 0	0 0	2,125 773	
FHWA Approved	Ped/Bike Grade & Pave	--	Regional FA	0	773	0	0	773	--
18068 Des Moines	TAP-T-1945(825)--8V-77 DOT Letting: 10/18/2016 EUCLID AVE: Highland Park Streetscape - Phase 2 - 6th Avenue to Cornell Street consisting of new sidewalks, vintage street lighting and flower pots	0.5 MI --	Project Total Federal Aid	0 0	0 0	1,900 478	0 0	1,900 478	
FHWA Approved	Ped/Bike Miscellaneous	0:0:0	Regional FA	0	0	478	0	478	--
PA NOTE: Awarded \$228,000 in FFY 2014 TAP funds; \$150,000 in FFY 2015 TAP funds; \$100,000 in FFY 2017 TAP funds. FFY 2014 & 2015 funds rolled to FFY 2017.									
15867 Des Moines	STP-E-1945()-8V-77 Ingersoll Avenue - Phase II: Implement pedestrian safety, traffic calming, and streetlight component and related streetscape improvements	1.712 MI --	Project Total Federal Aid	0 0	0 0	2,100 318	0 0	2,100 318	
FHWA Approved	Scenic or Historic Hwy.	--	Regional FA	0	0	318	0	318	--
27149 Ankeny	STP-E-0187()-8V-77 NE Delaware Avenue Trail Connection, from NE 18th Street to NE 22nd Street (along west side of NE Delaware Ave)	0 --	Project Total Federal Aid	0 0	0 0	0 0	300 150	300 150	
FHWA Approved	Ped/Bike Grade & Pave	--	Regional FA	0	0	0	150	150	--
25421 Bondurant	SRTS-U-0747(609)--8U-77 DOT Letting: 01/17/2018 In the City of Bondurant, US 65/Lincoln Street: Pedestrian/Bicycle Underpass	0.106 --	Project Total Federal Aid	0 0	0 0	0 0	1,626 330	1,626 330	
FHWA Approved	Ped/Bike Miscellaneous	--	Regional FA	0	0	0	250	250	--
DOT NOTE: This project received a SRTS award of 80,000									
22146 Des Moines	STP-E-1945()-8V-77 In the City of Des Moines, 6th Avenue: From Hickman Road to I-235	1.176 MI --	Project Total Federal Aid	0 0	0 0	0 0	1,400 300	1,400 300	
FHWA Approved	Scenic or Historic Hwy.	--	Regional FA	0	0	0	300	300	--
27150 Des Moines	STP-E-1945()-8V-77 In the city of Des Moines, 42nd Street Streetscape, from I-235 to Crocker Street	0 --	Project Total Federal Aid	0 0	0 0	0 0	1,900 480	1,900 480	
FHWA Approved	Miscellaneous, Scenic or Historic Hwy.	--	Regional FA	0	0	0	480	480	--

TPMS Sponsor Appr. Status	Project # Location Funding Program	Length FHWA# S:T:R		Pgm'd Amounts in 1000's				Total	STIP#
				FY15	FY16	FY17	FY18		
Polk - 77 (continued)									
27151 Des Moines	STP-E-1945()-8V-77 In the city of Des Moines, Bill Riley Trail Bridge, Over Raccoon River	0 --	Project Total Federal Aid	0 0	0 0	0 0	425 100	425 100	TA
FHWA Approved	Ped/Bike Structures	--	Regional FA	0	0	0	100	100	--
27152 Des Moines	STP-E-1945()-8V-77 Des Moines River Trail Phase 2, Along S. side of DM River between Cownie Sports Complex and Easter Lake Park	0 --	Project Total Federal Aid	0 0	0 0	0 0	1,750 300	1,750 300	TA
FHWA Approved	Ped/Bike Grade & Pave	--	Regional FA	0	0	0	300	300	--
27154 Urbandale	STP-E-7875()-8V-77 In the city of Urbandale, Walnut Creek Trail, from 156th Street to Waterford Road	0 --	Project Total Federal Aid	0 0	0 0	0 0	554 275	554 275	TA
FHWA Approved	Ped/Bike Grade & Pave	--	Regional FA	0	0	0	275	275	--
CMAQ - Congestion Mitigation Air Quality									
Polk - 77									
25431 Des Moines	STP-A-1945(806)--86-77 Local Letting: 07/29/2015 In the City of Des Moines, Des Moines: B-Cycle Program Expansion	0 --	Project Total Federal Aid	309 125	0 0	0 0	0 0	309 125	TA
FHWA Approved	Ped/Bike Development	--	Regional FA	0	0	0	0	0	50308
26938 Des Moines	STP-A-1945(823)--86-77 DOT Letting: 04/21/2015 Citywide Fixed Time Signal Upgrade Project Phase 2	0 --	Project Total Federal Aid	600 480	0 0	0 0	0 0	600 480	TA
FHWA Approved	Miscellaneous	--	Regional FA	0	0	0	0	0	50368
26939 Des Moines	STP-A-1945(824)--86-77 DOT Letting: 04/21/2015 Downtown Bicycle Plan Implementation Phase 2	0 --	Project Total Federal Aid	500 400	0 0	0 0	0 0	500 400	TA
FHWA Approved	Ped/Bike Miscellaneous	--	Regional FA	0	0	0	0	0	50369
25428 MPO-26 / DMAMPO	STP-A-PA26()-86-77 DART: Route #51 Merle Hay Crosstown Service Improvements	0 --	Project Total Federal Aid	265 198	0 0	0 0	0 0	265 198	TA
FHWA Approved	Transit Investments	--	Regional FA	0	0	0	0	0	50307
PA NOTE: Recieved \$198,043 in FFY 2014 ICAAP funds.									
29752 MPO-26 / DMAMPO	STP-A-PA26()-86-77 Express Routes #92,#93, & #98 Service Improvements	0 --	Project Total Federal Aid	307 246	0 0	0 0	0 0	307 246	TA
FHWA Approved	Transit Investments	--	Regional FA	0	0	0	0	0	50488

TPMS Sponsor Appr. Status	Project # Location Funding Program	Length FHWA# S:T:R		Pgm'd Amounts in 1000's				Total	STIP#
				FY15	FY16	FY17	FY18		
Polk - 77 (continued)									
26936	STP-A-8260(637)--86-77 Local Letting: 01/21/2026 On University Avenue, Adaptive Traffic Control System at 18 intersections from 25th Street to 92nd Street Miscellaneous	0	Project Total	695	0	0	0	695	TA 50367
West Des Moines		--	Federal Aid	556	0	0	0	556	
FHWA Approved		--	Regional FA	0	0	0	0	0	
PL - Metropolitan Planning									
Region Wide - 00									
1279	RGPL-PA26(RTP)--PL-00 VARIOUS: MPO PLANNING Trans Planning	0 MI	Project Total	831	831	831	831	3,324	TA 50031
MPO-26 / DMAMPO		--	Federal Aid	667	667	667	667	2,668	
FHWA Approved		--	Regional FA	0	0	0	0	0	
DEMO - Federal Demonstration (earmarked) Funds									
Dallas - 25									
19243	HDP-8260(629)--71-25 DOT Letting: 09/15/2015 105th St/Grand Ave - 105th St, from I-80 to Raccoon River Dr and Grand Avenue from 105th St to Jordan Creek Pkwy Right of Way,Miscellaneous	4 MI	Project Total	173	0	0	0	173	TA 50282
West Des Moines		--	Federal Aid	173	0	0	0	173	
FHWA Approved		9:78:26	Regional FA	0	0	0	0	0	
Polk - 77									
19704	EDP-1945(786)--7Y-77 DOT Letting: 12/16/2014 E 14th St Ped overpass: Span East 14th Street just north of Grandview Avenue. Ped/Bike Structures	0.049 MI	Project Total	2,100	0	0	0	2,100	TA 50111
Grandview University		--	Federal Aid	400	0	0	0	400	
FHWA Approved		--	Regional FA	0	0	0	0	0	
PA NOTE: IA 236 - \$399,932									
PRF - Primary Road Funds									
Polk - 77									
22072 [NBIS: 040941]	BRFN--1630)--39-77 IA 163: FOUR MILE CREEK, 1.7 MI W OF US 65 Bridge Deck Overlay	0 MI	Project Total	364	0	0	0	364	TA --
DOT-D01-MPO26		040941	Federal Aid	0	0	0	0	0	
FHWA Approved		--	Regional FA	0	0	0	0	0	
25244	IMN--0800)--0E-77 080: DES MOINES TO WILLIAMSBURG Traffic Signs	78.9 MI	Project Total	1,850	0	0	0	1,850	TA --
DOT-D01-MPO26		--	Federal Aid	0	0	0	0	0	
FHWA Approved		--	Regional FA	0	0	0	0	0	
20937 [NBIS: 041500]	BRFN--800)--39-77 I-80: DES MOINES RIVER 1.6 MI E OFIA 28 (EB) Bridge Rehabilitation	0 MI	Project Total	679	0	0	0	679	TA --
DOT-D01-MPO26		041500	Federal Aid	0	0	0	0	0	
FHWA Approved		--	Regional FA	0	0	0	0	0	
20938 [NBIS: 041510]	BRFN--800)--39-77 I-80: DES MOINES RIVER 1.6 MI E OFIA 28 (WB) Bridge Rehabilitation	0 MI	Project Total	679	0	0	0	679	TA --
DOT-D01-MPO26		041510	Federal Aid	0	0	0	0	0	
FHWA Approved		--	Regional FA	0	0	0	0	0	

TPMS Sponsor Appr. Status	Project # Location Funding Program	Length FHWA# S:T:R		Pgm'd Amounts in 1000's				Total	STIP#
				FY15	FY16	FY17	FY18		
Polk - 77 (continued)									
16922 DOT-D01-MPO26 FHWA Approved	IMN--35()--0E-77 I-35: WARREN CO TO I-80/I-235IN WEST DES MOINES (NB & SB) Erosion Control	4.8 -- 0:0:0	Project Total Federal Aid Regional FA	431 0 0	0 0 0	0 0 0	0 0 0	431 0 0	<div>TA</div> -- --
29650 DOT-D01-MPO26 FHWA Approved	IMN--035()--0E-77 035: W JCT I-80 TO WRIGHT CO Patching	77.3 MI -- --	Project Total Federal Aid Regional FA	800 0 0	800 0 0	800 0 0	800 0 0	3,200 0 0	<div>TA</div> -- --
29645 DOT-D01-MPO26 FHWA Approved	IMN--080()--0E-77 080: S JCT I-35 TO IOWA CO Patching	81.8 MI -- --	Project Total Federal Aid Regional FA	650 0 0	650 0 0	650 0 0	650 0 0	2,600 0 0	<div>TA</div> -- --
29646 <div>NBIS: 280555</div> DOT-D01-MPO26 FHWA Approved	STPN--316()--2J-77 316: DES MOINES RIVER, 3.9 MI N OFIA 5 Bridge Widening	0 MI 280555 --	Project Total Federal Aid Regional FA	3,658 0 0	0 0 0	0 0 0	0 0 0	3,658 0 0	<div>TA</div> -- --
25297 <div>NBIS: 042080</div> DOT-D01-MPO26 FHWA Approved	BRFN--080()--39-77 080: NE 80TH ST OVER I-80, 2.8 MI EOF US 65 Bridge Deck Overlay	0 MI 042080 --	Project Total Federal Aid Regional FA	0 0 0	0 0 0	280 0 0	0 0 0	280 0 0	<div>TA</div> -- --
25298 <div>NBIS: 042090</div> DOT-D01-MPO26 FHWA Approved	BRFN--080()--39-77 080: NE 96TH ST OVER I-80, 4.8 MI EOF US 65 Bridge Deck Overlay	0 MI 042090 --	Project Total Federal Aid Regional FA	0 0 0	0 0 0	250 0 0	0 0 0	250 0 0	<div>TA</div> -- --
29647 <div>NBIS: 040571</div> DOT-D01-MPO26 FHWA Approved	BRFN--065()--39-77 065: UNION PACIFIC RR, 0.3 MI N OFBONDURANT (NB & SB) Bridge Deck Overlay	0 MI 040571 --	Project Total Federal Aid Regional FA	0 0 0	0 0 0	910 0 0	0 0 0	910 0 0	<div>TA</div> -- --
29643 <div>NBIS: 602932</div> DOT-D01-MPO26 FHWA Approved	BRFN--141()--39-77 141: IA 17 INTERCHANGE (EB) Bridge Deck Overlay	0 MI 602932 --	Project Total Federal Aid Regional FA	0 0 0	0 0 0	0 0 0	500 0 0	500 0 0	<div>TA</div> -- --
29644 <div>NBIS: 602930</div> DOT-D01-MPO26 FHWA Approved	BRFN--141()--39-77 141: IA 17 INTERCHANGE (WB) Bridge Deck Overlay	0 MI 602930 --	Project Total Federal Aid Regional FA	0 0 0	0 0 0	0 0 0	500 0 0	500 0 0	<div>TA</div> -- --
Warren - 91									
25272 DOT-D05-MPO26 FHWA Approved	IMN--035()--0E-91 035: NORTH RIVER, 3.8 MI N OF IA 92TO POLK CO Fencing,Erosion Control	6.5 MI -- --	Project Total Federal Aid Regional FA	873 0 0	0 0 0	0 0 0	0 0 0	873 0 0	<div>TA</div> -- --

TPMS Sponsor Appr. Status	Project # Location Funding Program	Length FHWA# S.T.R		Pgm'd Amounts in 1000's				Total	STIP#
				FY15	FY16	FY17	FY18		
HSIP - Highway Safety Improvement Program									
Polk - 77									
29649	HSIP--069()--2H-77	5.6 MI	Project Total	558	0	0	0	558	TA
DOT-D01-MPO26	069: SE 14TH ST IN DES MOINES AT VAR. LOC. (STATE SHARE)	--	Federal Aid	502	0	0	0	502	
FHWA Approved	Traffic Signals	--	Regional FA	0	0	0	0	0	50442
NEPA - National Environmental Policy Act									
Polk - 77									
26940	NEPA-1945()--83-77	0	Project Total	50	0	0	0	50	TA
Des Moines	Downtown Transportation Restoration, the replacement and rehabilitation of transportation facilities in Des Moines	--	Federal Aid	0	0	0	0	0	
FHWA Approved	Miscellaneous	--	Regional FA	0	0	0	0	0	--
PA NOTE: Seeking NEPA action in 2015									
17139	NEPA-0187(619)--83-77	0.563 MI	Project Total	0	0	0	6,000	6,000	TA
Ankeny	In the City of Ankeny, NE 18th Street Overpass Extension: From NE Delaware Avenue to NE Frisk Drive	--	Federal Aid	0	0	0	0	0	
FHWA Approved	Grade and Pave,Outside Services Engineering	--	Regional FA	0	0	0	0	0	--

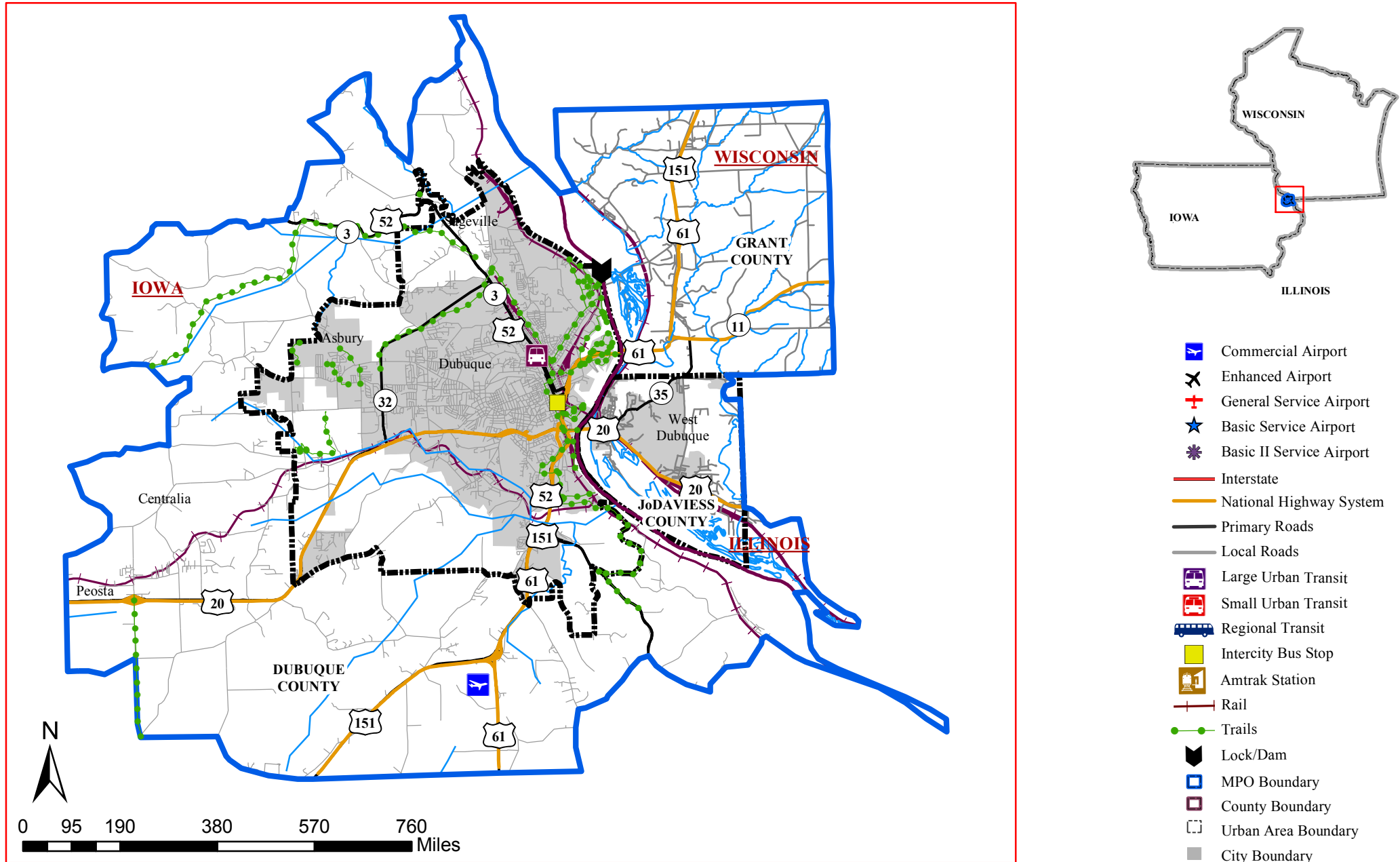
Dubuque Metro Area Transportation Study

7600 Commerce Park, Dubuque, IA 52002

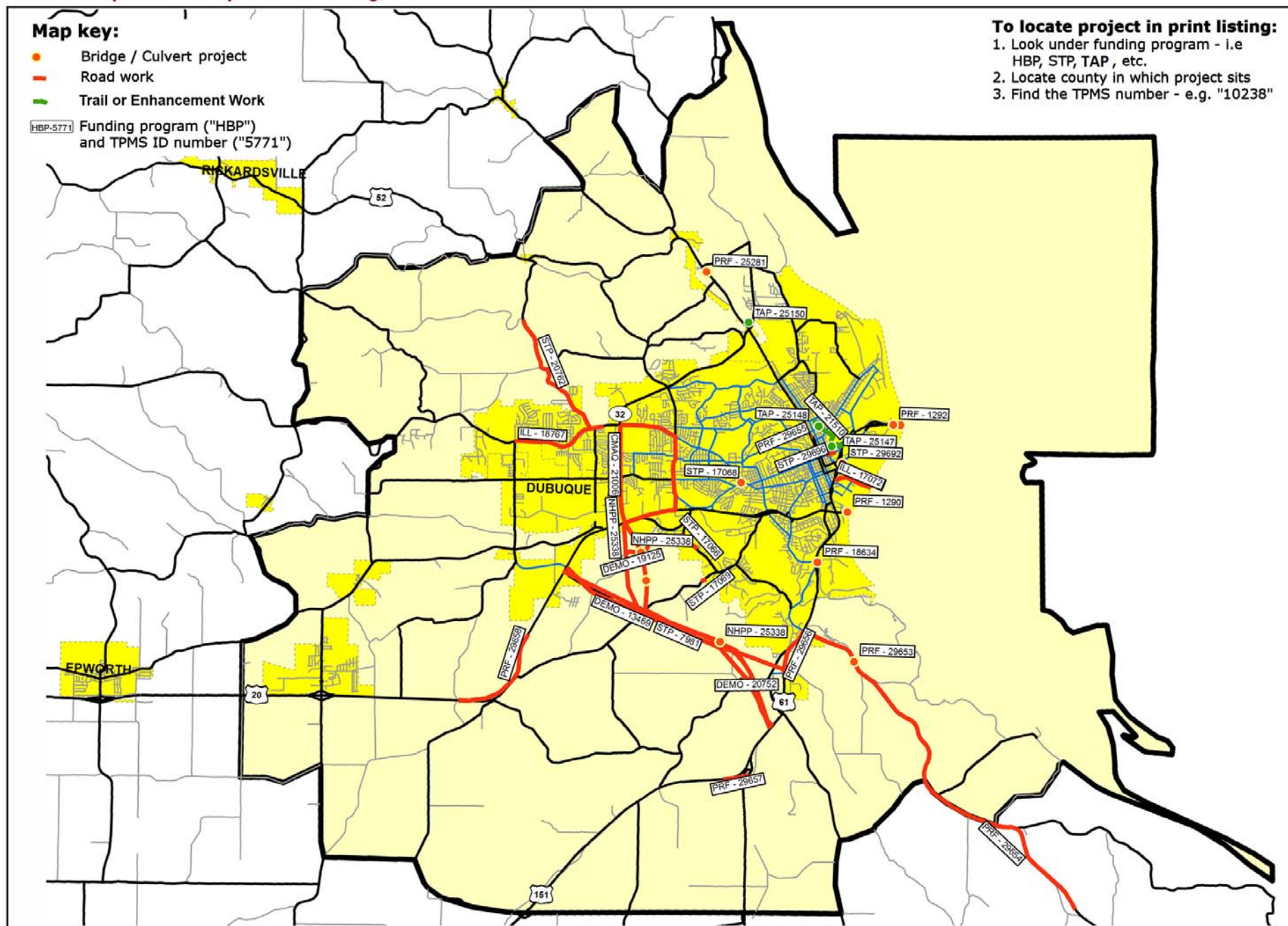
Phone: 563-556-4166, Fax: 563-556-0348, www.ecia.org

Executive Director: Kelley Deutmeyer, kdeutmeyer@ecia.org

Transportation Director: Chandra Ravada, cravada@ecia.org



2015 Transportation Improvement Program



MPO-27 - Dubuque Metropolitan Area Transportation Study -- DMATS

MPO-27 / DMATS

2015 - 2018 Transportation Improvement Program

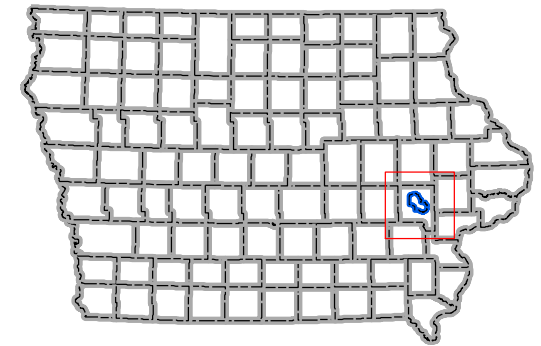
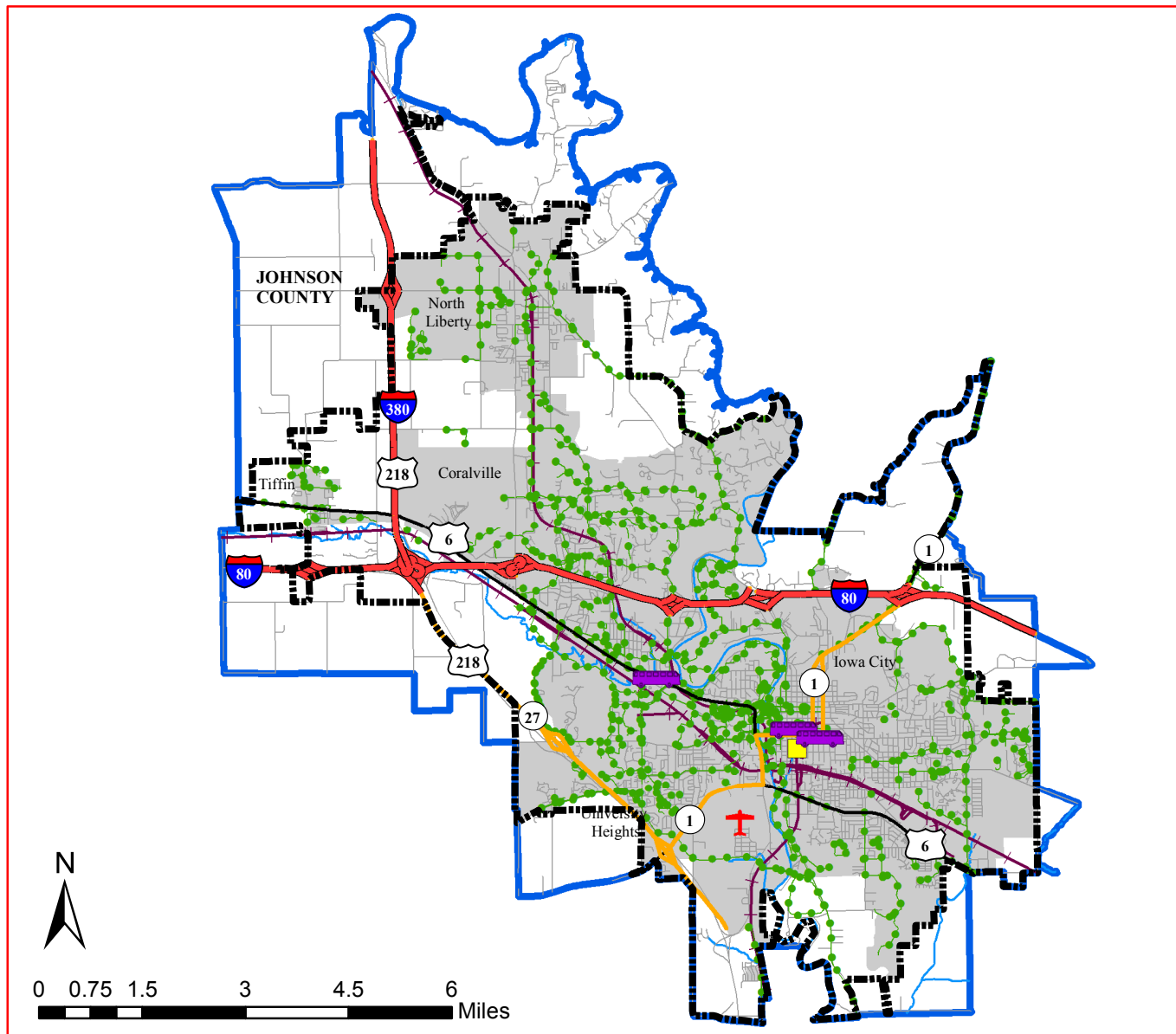
TPMS Sponsor Appr. Status	Project # Location Funding Program	Length FHWA# S.T.R		Pgm'd Amounts in 1000's				Total	STIP#
				FY15	FY16	FY17	FY18		
STP - Surface Transportation Program									
Dubuque - 31									
17066 Dubuque FHWA Approved	STP-U-2100(665)--70-31 DOT Letting: 12/15/2015 In the City of Dubuque, Cedar Cross Rd: From Starlight Dr to Cedar Cross Court Grade and Pave	0.419 MI -- --	Project Total Federal Aid Regional FA	1,800 1,440 1,440	0 0 0	0 0 0	0 0 0	1,800 1,440 1,440	TA 50062
17068 Dubuque FHWA Approved	STP-U-2100(674)--70-31 DOT Letting: 10/20/2015 In the City of Dubuque, University / Asbury Rd: University & Asbury Rd Intersection Pavement Rehab/Widen,Right of Way	0 MI -- --	Project Total Federal Aid Regional FA	490 340 340	0 0 0	0 0 0	0 0 0	490 340 340	TA 50063
17069 Dubuque FHWA Approved	STP-U-2100(669)--70-31 DOT Letting: 04/21/2015 In the City of Dubuque, North Cascade Rd: From Edval Ln to Catfish Creek Bridge Pavement Rehab	0.1 MI -- --	Project Total Federal Aid Regional FA	1,004 803 803	0 0 0	0 0 0	0 0 0	1,004 803 803	TA 50064
7981 Dubuque FHWA Approved	STP-U-2100(634)--70-31 Awarded In the City of Dubuque, SW Arterial: From Jct US 20 & Seippel Rd to US 61/151 Outside Services Engineering	5.11 MI -- --	Project Total Federal Aid Regional FA	2,119 1,695 1,695	0 0 0	3,952 3,162 3,162	2,304 1,843 1,843	8,375 6,700 6,700	TA 50029
20762 Dubuque CRD FHWA Approved	STP-S-C031(75)--5E-31 DOT Letting: 07/21/2015 On HALES MILL RD, from Autumn Dr to Cedar Ridge Rd Pave,Bridge Replacement,Slope Improvement	1.447 MI -- --	Project Total Federal Aid Regional FA	6,837 5,240 5,240	0 0 0	0 0 0	0 0 0	6,837 5,240 5,240	TA 50341
29692 MPO-27 / DMATS FHWA Approved	RGTR-PA270)--ST-31 Bus Storage Facility at 925 Kerper Blvd Transit Investments	0 -- --	Project Total Federal Aid Regional FA	1,732 1,386 1,386	0 0 0	0 0 0	0 0 0	1,732 1,386 1,386	TA 50462
29693 MPO-27 / DMATS FHWA Approved	RGPL-PA270)--ST-31 Traffic Shields and Bike counters for Dubuque Metro Area Ped/Bike Miscellaneous	0 -- --	Project Total Federal Aid Regional FA	50 40 40	0 0 0	0 0 0	0 0 0	50 40 40	TA 50463
29696 Dubuque FHWA Approved	STP-U-2100)--70-31 In the city of Dubuque, MULTIMODAL CONNECTOR PROJECT: Vehicular & Pedestrian Bridges on 14th St & Garfield Ave Bridge New,Ped/Bike Structures	0 -- --	Project Total Federal Aid Regional FA	0 0 0	2,500 2,000 2,000	0 0 0	0 0 0	2,500 2,000 2,000	TA --

TPMS Sponsor Appr. Status	Project # Location Funding Program	Length FHWA# S.T.R		Pgm'd Amounts in 1000's				Total	STIP#	
				FY15	FY16	FY17	FY18			
NHPP - National Highway Performance Program										
Dubuque - 31										
25338 DOT-D06-MPO27	NHSX--032()--3H-31 032: IN DUBUQUE, FROM US 61/151 TO US 20 (SW ARTERIAL)	10 MI --	Project Total Federal Aid	11,600 9,280	24,600 19,680	37,700 30,160	23,500 18,800	97,400 77,920	TA AC	
FHWA Approved	Pave,Bridge New,Grading	--	Regional FA	0	0	0	0	0		
DOT NOTE: Total Project Cost - \$97,400,000										
SYSTEM NOTE: CANDIDATE FOR ADVANCED CONSTRUCTION										
TAP - Transportation Alternatives										
Dubuque - 31										
21510 Dubuque	SB-IA-2100(675)--7T-31 DOT Letting: 03/17/2015 In the City of Dubuque, Bee Branch Creek: Mississippi River Trail	1.221 MI --	Project Total Federal Aid	1,250 1,000	0 0	0 0	0 0	1,250 1,000	TA	
FHWA Approved	Ped/Bike Miscellaneous	--	Regional FA	0	0	0	0	0		
25147 Dubuque	STP-E-2100()--8V-31 In the City of Dubuque, Lower Bee Branch: Overlook at: Lower Bee Branch: Overlook at 16th Street Detention Basin	0 --	Project Total Federal Aid	800 640	0 0	0 0	0 0	800 640		TA
FHWA Approved	Ped/Bike Miscellaneous	--	Regional FA	640	0	0	0	640		
25148 Dubuque	STP-E-2100()--8V-31 In the City of Dubuque, Upper Bee Branch: Upper Bee Branch: MRT Route Trailhead parking lot at 22nd and Prince Streets	0 --	Project Total Federal Aid	400 300	0 0	0 0	0 0	400 300	TA	
FHWA Approved	Ped/Bike Development	--	Regional FA	300	0	0	0	300		
25150 Dubuque	STP-E-2100()--8V-31 In the City of Dubuque, Heritage Trail parking lot: County/City Heritage Trail parking lot; S. John Deere Road & US 52	0 --	Project Total Federal Aid	60 45	0 0	0 0	0 0	60 45		TA
FHWA Approved	Ped/Bike Miscellaneous	--	Regional FA	45	0	0	0	45		
CMAQ - Congestion Mitigation Air Quality										
Dubuque - 31										
21006 Dubuque	STP-A-2100()--22-31 In the City of Dubuque, Transit Shopping Circulator: Connecting Major shopping Areas in City of Dubuque	5.31 MI --	Project Total Federal Aid	235 188	0 0	0 0	0 0	235 188	TA	
FHWA Approved	Transit Investments	28:89:E2	Regional FA	0	0	0	0	0		
PL - Metropolitan Planning										
Dubuque - 31										
13239 MPO-27 / DMATS	RGPL-PA27()--PL-31 MPO Planning: Transportation Planning in DMATS area	0 MI --	Project Total Federal Aid	120 96	0 0	0 0	0 0	120 96	TA	
FHWA Approved	Trans Planning	--	Regional FA	0	0	0	0	0		

TPMS Sponsor Appr. Status	Project # Location Funding Program	Length FHWA# S:T:R		Pgm'd Amounts in 1000's				Total	STIP#
				FY15	FY16	FY17	FY18		
DEMO - Federal Demonstration (earmarked) Funds									
Dubuque - 31									
19125 Dubuque	HDP-2100(657)--71-31 DOT Letting: 04/21/2015 In the City of Dubuque, English Mill Rd: At the intersection of the proposed SW Arterial	0.476 MI --	Project Total Federal Aid	4,598 3,678	0 0	0 0	0 0	4,598 3,678	TA
FHWA Approved	Grade and Pave,Bridge New,Outside Services Engineering	--	Regional FA	0	0	0	0	0	50089
DOT NOTE: DEMO ID IA 192									
20752 Dubuque	HDP-2100(664)--71-31 DOT Letting: 04/21/2015 In the City of Dubuque, Military Rd: At the intersection of the proposed SW Arterial	0.165 MI --	Project Total Federal Aid	9,130 7,304	0 0	0 0	0 0	9,130 7,304	TA
FHWA Approved	Grade and Pave,Bridge New	--	Regional FA	0	0	0	0	0	50133
DOT NOTE: DEMO ID IA 203, IA 192									
13469 Dubuque	HDP-2100(643)--71-31 Local Letting: 01/21/2026 In the City of Dubuque, SW Arterial: From U.S. 20 @ Seippel Rd. 6.2 mi. to U.S. 61/151	5.105 MI --	Project Total Federal Aid	2,142 1,714	0 0	0 0	0 0	2,142 1,714	TA
FHWA Approved	Right of Way	--	Regional FA	0	0	0	0	0	50067
PA NOTE: SAFETEA-LU (HP1145/IA082) \$13,678,482 ----- 100% Obligated (TI114 / IA184) \$ 3,787,661 ----- 100% Obligated (TI133 / IA203) \$ 6,161,745 ----- 100% will be obligated by Sep 2011 Corrections Bill US20 Bridge (TI122/IA192) \$ 4,983,765 ----- 66% Obligated Appropriations Bill 2009 (THUD / IA 243) \$389,533 ----- 100% Obligated 2010 (Omnibus App / IA 229) \$950,000 ----- 100% Obligated ARRA Stimulus 2009 \$ 2,909,534 ----- 100% Obligated									
DOT NOTE: DEMO ID- IA203, IA 184, IA 82									
PRF - Primary Road Funds									
Dubuque - 31									
29653 DOT-D06-MPO27 FHWA Approved	NHSN--052)--2R-31 052: 1.1 MI S OF US 61/151 Slope Improvement	0 MI -- --	Project Total Federal Aid Regional FA	381 0 0	0 0 0	0 0 0	0 0 0	381 0 0	TA --
29654 DOT-D06-MPO27 FHWA Approved	STPN--052)--2J-31 052: JACKSON CO TO US 61 Pavement Rehab	8.1 MI -- --	Project Total Federal Aid Regional FA	4,000 0 0	0 0 0	0 0 0	0 0 0	4,000 0 0	TA --
29655 DOT-D06-MPO27 FHWA Approved	NHSN--052)--2R-31 052: IN DUBUQUE, FROM WHITE ST TO CENTRAL AVE (STATE SHARE) Pavement Rehab	0.1 MI -- --	Project Total Federal Aid Regional FA	500 0 0	0 0 0	0 0 0	0 0 0	500 0 0	TA --
29656 DOT-D06-MPO27 FHWA Approved	NHSN--061)--2R-31 061: IN DUBUQUE, FROM LAKE ELEANORRD TO US 52 Pavement Rehab	0.9 MI -- --	Project Total Federal Aid Regional FA	1,000 0 0	0 0 0	0 0 0	0 0 0	1,000 0 0	TA --
29657 DOT-D06-MPO27 FHWA Approved	NHSN--151)--2R-31 151: AT S JCT US 61 Pavement Rehab	0.5 MI -- --	Project Total Federal Aid Regional FA	1,000 0 0	0 0 0	0 0 0	0 0 0	1,000 0 0	TA --

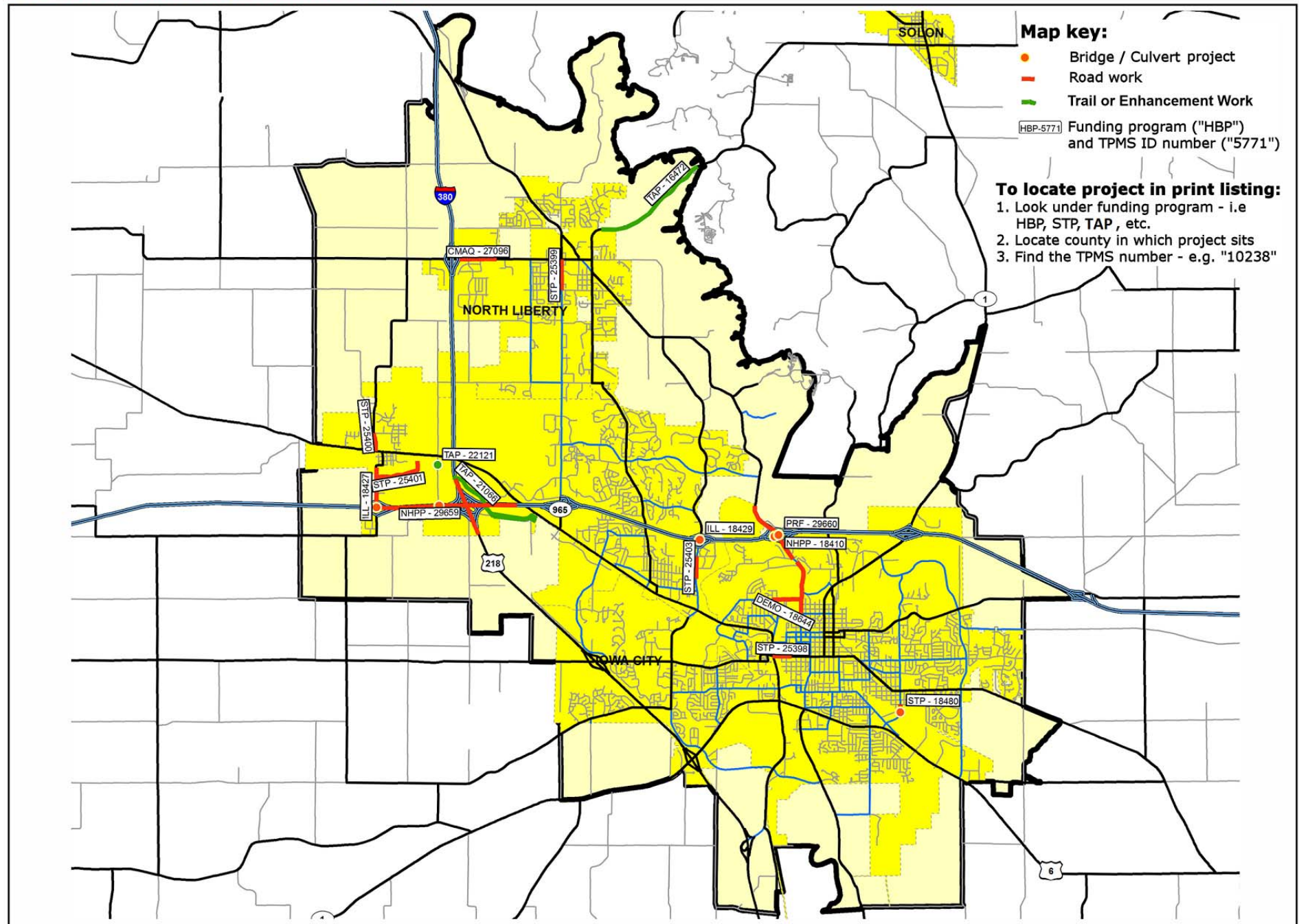
TPMS Sponsor Appr. Status	Project # Location Funding Program	Length FHWA# S:T:R		Pgm'd Amounts in 1000's				Total	STIP#
				FY15	FY16	FY17	FY18		
Dubuque - 31 (continued)									
1290 [NBIS: 023880] DOT-D06-MPO27	BRFN--20()--39-31 US 20: MISSISSIPPI RIVER INDUBUQUE (STATE SHARE)	0.5 MI 023880	Project Total Federal Aid	425 0	25 0	25 0	25 0	500 0	TA
FHWA Approved	Bridge Painting	0:0:0	Regional FA	0	0	0	0	0	--
1292 [NBIS: 604440] DOT-D06-MPO27	BRFN--61()--39-31 US 61: MISSISSIPPI RIVER INDUBUQUE (STATE SHARE)	0.3 MI 604440	Project Total Federal Aid	120 0	20 0	20 0	20 0	180 0	TA
FHWA Approved	Bridge Rehabilitation	--	Regional FA	0	0	0	0	0	--
18634 [NBIS: 023950] DOT-D06-MPO27	BRFN--52()--39-31 US 52: GRANDVIEW AVE, 1.2 MI S OF US20 IN DUBUQUE	0 MI 023950	Project Total Federal Aid	266 0	0 0	0 0	0 0	266 0	TA
FHWA Approved	Bridge Rehabilitation	--	Regional FA	0	0	0	0	0	--
25281 [NBIS: 23991] DOT-D06-MPO27	BRFN--052()--39-31 052: STREAM, 0.2 MI S OF CO RD D10	0 MI 23991	Project Total Federal Aid	0 0	0 0	320 0	0 0	320 0	TA
FHWA Approved	Bridge Deck Overlay	--	Regional FA	0	0	0	0	0	--
29658 DOT-D06-MPO27	NHSN--020()--2R-31 020: SWISS VALLEY RD INTERSECTION (WB)	2.3 MI --	Project Total Federal Aid	0 0	0 0	0 0	9,600 0	9,600 0	TA
FHWA Approved	Right of Way	--	Regional FA	0	0	0	0	0	--
29652 [NBIS: 023880] DOT-D06-MPO27	BRFN--020()--39-31 020: MISSISSIPPI RIVER IN DUBUQUE (STATE SHARE)	0 MI 023880	Project Total Federal Aid	0 0	0 0	0 0	750 0	750 0	TA
FHWA Approved	Lighting	--	Regional FA	0	0	0	0	0	--
ILL - Illustrative Regional Project									
Dubuque - 31									
18767 Asbury	ILL-0252()--93-31 In the City of Asbury, ASBURY RD: From East Corporate Limits to Seippel Road	1.828 MI --	Project Total Federal Aid	7,250 0	0 0	0 0	0 0	7,250 0	TA
FHWA Approved	Grade and Pave	0:0:0	Regional FA	0	0	0	0	0	--
17071 Dubuque	ILL-RAIL()--XX-31 In the City of Dubuque, Passenger Rail: From Chicago to Dubuque	0.73 MI --	Project Total Federal Aid	32,000 0	0 0	0 0	0 0	32,000 0	TA
FHWA Approved	Pavement Rehab/Widen	--	Regional FA	0	0	0	0	0	--
17072 Dubuque	ILL-RAIL()--93-31 In the City of Dubuque, Passenger Rail: From Chicago to Dubuque	0.717 MI --	Project Total Federal Aid	2,100 0	0 0	0 0	0 0	2,100 0	TA
FHWA Approved	Rehab Historic Trans	--	Regional FA	0	0	0	0	0	--

Metropolitan Planning Organization of Johnson County
410 East Washington Street, Iowa City, IA 52240
Phone: 319-356-5230, Fax: 319-356-5217, www.mpojc.org
Acting Executive Director: Kent Ralston, kent-ralston@iowa-city.org



- Commercial Airport
- Enhanced Airport
- General Service Airport
- Basic Service Airport
- Basic II Service Airport
- Interstate
- National Highway System
- Primary Roads
- Local Roads
- Large Urban Transit
- Small Urban Transit
- Regional Transit
- Intercity Bus Stop
- Amtrak Station
- Rail
- Trails
- Lock/Dam
- MPO Boundary
- County Boundary
- Urban Area Boundary
- City Boundary

2015 Transportation Improvement Program



MPO-28 - Metropolitan Planning Organization of Johnson County

MPO-28 / MPOJC

2015 - 2018 Transportation Improvement Program

TPMS Sponsor Appr. Status	Project # Location Funding Program	Length FHWA# S.T.R		Pgm'd Amounts in 1000's				Total	STIP#
				FY15	FY16	FY17	FY18		
STP - Surface Transportation Program									
Johnson - 52									
18480	STP-U-3715(636)--70-52 DOT Letting: 03/17/2015	0.197 MI	Project Total	7,056	0	0	0	7,056	TA
Iowa City	In the City of Iowa City, First Ave.: Over First Ave.	--	Federal Aid	2,424	0	0	0	2,424	
FHWA Approved	Grade and Pave,Bridge New	--	Regional FA	2,424	0	0	0	2,424	50085
29407	RGPL-PA28)--ST-52	0	Project Total	14	0	0	0	14	Amend TA
MPO-28 / MPOJC	Traffic counting equipment	--	Federal Aid	11	0	0	0	11	
FHWA Approved	Miscellaneous	--	Regional FA	11	0	0	0	11	50401
PA NOTE: MPO: \$2,869 STP: \$11,475 Total: \$14,344									
25398	STP-3715)--2C-52	0	Project Total	0	2,282	0	0	2,282	TA
Iowa City	In the City of Iowa City, 1: From Capitol St to Riverside Drive	--	Federal Aid	0	1,011	0	0	1,011	
FHWA Approved	Pavement Rehab/Widen,Ped/Bike Miscellaneous	--	Regional FA	0	1,011	0	0	1,011	--
25399	STP-U-5557(618)--70-52 DOT Letting: 12/20/2016	0	Project Total	0	0	4,979	0	4,979	TA
North Liberty	In the City of North Liberty, 965: From Zeller St to West Penn St	--	Federal Aid	0	0	1,947	0	1,947	
FHWA Approved	Grade and Pave,Pavement Widening	--	Regional FA	0	0	1,947	0	1,947	--
PA NOTE: Actual funding amount: \$1,947,096									
25400	STP-U-7662)--70-52	0	Project Total	0	0	805	0	805	TA
Tiffin	In the City of Tiffin, Roberts Ferry Road: From US 6 to Goldfinch Dr	--	Federal Aid	0	0	314	0	314	
FHWA Approved	Pavement Widening	--	Regional FA	0	0	314	0	314	--
PA NOTE: Actual funding amount: \$313,871									
25403	STP-U-1557(639)--70-52 DOT Letting: 11/21/2017	0.4 MI	Project Total	0	0	0	3,603	3,603	TA
Coralville	In the city of Coralville, On First Avenue, from 6th Street North .4 Miles to 9th Street	--	Federal Aid	0	0	0	3,599	3,599	
FHWA Approved	Pavement Rehab/Widen,Outside Services Engineering	--	Regional FA	0	0	0	3,599	3,599	--
PA NOTE: Actual funding amount: \$3,598,673									
NHPP - National Highway Performance Program									

TPMS Sponsor Appr. Status	Project # Location Funding Program	Length FHWA# S:TR		Pgm'd Amounts in 1000's				Total	STIP#
				FY15	FY16	FY17	FY18		
Johnson - 52									
18410 Iowa City	IM-080-6(320)244--13-52 DOT Letting: 12/16/2014 In Iowa City along Dubuque St from Foster Rd north 1.1 miles to Iowa River. Includes ped overpass over I-80	0 MI --	Project Total Federal Aid	2,100 1,356	0 0	0 0	0 0	2,100 1,356	<div>TA</div>
FHWA Approved	Ped/Bike Grade & Pave,Ped/Bike Structures	--	Regional FA	881	0	0	0	881	50156
PA NOTE: Actual funding amount: \$881,424									
DOT NOTE: \$475,000 IMD Funding									
29659 DOT-D06-MPO28	IM--080)--13-52 080: I-80/I-380/US 218 INTERCHANGENEAR IOWA CITY	3 MI --	Project Total Federal Aid	0 0	0 0	0 0	34,607 31,146	34,607 31,146	<div>TA</div> <div>AC</div>
FHWA Approved	Grade and Pave,Bridge Replacement,Wetland Mitigation	--	Regional FA	0	0	0	0	0	--
DOT NOTE: Total Project Cost - \$262,363,000									
SYSTEM NOTE: CANDIDATE FOR ADVANCED CONSTRUCTION									
STP - STP funded TAP Projects									
Johnson - 52									
25401 Tiffin	STP-E-7662(610)--8V-52 DOT Letting: 03/17/2015 In the City of Tiffin, US 6: From East Tiffin Park to Ireland Ave	0 --	Project Total Federal Aid	382 149	0 0	0 0	0 0	382 149	<div>TA</div>
FHWA Approved	Outside Services Engineering,Ped/Bike Grade & Pave	--	Regional FA	149	0	0	0	149	50302
PA NOTE: Actual funding amount: \$149,922									
TAP - Transportation Alternatives									
Johnson - 52									
21066 Coralville	STP-E-1557(641)--8V-52 DOT Letting: 11/17/2015 On Deer Creek Road, from Deer Creek NW 1.8 Miles to Interstate 380	0.756 MI --	Project Total Federal Aid	1,398 1,112	0 0	0 0	0 0	1,398 1,112	<div>TA</div>
FHWA Approved	Outside Services Engineering,Ped/Bike Grade & Pave,Ped/Bike Structures	--	Regional FA	619	0	0	0	619	50299
PA NOTE: Federal Rec Trails award of \$493,305 for Phase 7 construction in FY2015. Total TAP funding of \$619,295. TAP funds in FY14 for design and FY15 for construction. The scope for Phase 6 = Deer Creek to Creekside Ballpark. The scope for Phase 7 = Creekside Ballpark to Interstate 380.									
22121 Tiffin	STP-E-7662)--8V-52 In the City of Tiffin, 6: Over Iowa Interstate Railroad	0 MI 205031	Project Total Federal Aid	42 17	0 0	0 0	0 0	42 17	<div>TA</div>
FHWA Approved	Ped/Bike Paving,Ped/Bike Structures	0:0:0	Regional FA	17	0	0	0	17	50198
PA NOTE: Actual funding amount: \$17,300									

TPMS Sponsor Appr. Status	Project # Location Funding Program	Length FHWA# S.T.R		Pgm'd Amounts in 1000's				Total	STIP#
				FY15	FY16	FY17	FY18		
Johnson - 52 (continued)									
16472	STP-E-C0520)--5K-52 DOT Letting: 10/20/2015	1.965 MI	Project Total	0	222	0	0	222	TA
Johnson CRD	F28: From North Liberty CL to USACE Mehaffey	--	Federal Aid	0	177	0	0	177	
	Bridge Boat Ramp								
FHWA Approved	Ped/Bike Grade & Pave	7:80:6	Regional FA	0	177	0	0	177	--
PA NOTE: Grade separated trail from North Liberty city limits to Iowa River.* MPO Enhancements total \$177,152* RPA TAP funds total \$790,000 and included in RPA project number 29801									
CMAQ - Congestion Mitigation Air Quality									
Johnson - 52									
27096	STP-A-5557(619)--86-52 DOT Letting: 11/17/2015	0.63 MI	Project Total	0	638	0	0	638	TA
North Liberty	On Penn Street, from I-380 NB on-ramp east .63 Miles	--	Federal Aid	0	408	0	0	408	
	to Alexander Way								
FHWA Approved	Grade and Pave,Outside Services Engineering	--	Regional FA	0	0	0	0	0	--
PL - Metropolitan Planning									
Johnson - 52									
1907	RGPL-JCCOG(RTP)--PL-52	0 MI	Project Total	197	0	0	0	197	TA
Coralville	JCCOG: METROPOLITAN PLANNING PL FUNDS	--	Federal Aid	158	0	0	0	158	
FHWA Approved	Trans Planning	--	Regional FA	0	0	0	0	0	50016
DEMO - Federal Demonstration (earmarked) Funds									
Johnson - 52									
18644	HDP-3715(652)--71-52 DOT Letting: 11/17/2015	0.237 MI	Project Total	29,870	2,130	0	0	32,000	TA
Iowa City	DUBUQUE ST: Dubuque St. from Foster Rd. to	--	Federal Aid						
	Church Street, and Park Rd from Dubuque St to Holt			5,870	1,630	0	0	7,500	
	Ave								
FHWA Approved	Grade and Pave,Bridge Replacement	0:0:0	Regional FA	4,370	1,630	0	0	6,000	50112
DOT NOTE: DEMO ID IA 240									
PRF - Primary Road Funds									
Johnson - 52									
29661	IMN--3800)--0E-52	73 MI	Project Total	900	900	900	900	3,600	TA
DOT-D06-MPO28	380: I-80 TO US 218 IN WATERLOO	--	Federal Aid	0	0	0	0	0	
FHWA Approved	Patching	--	Regional FA	0	0	0	0	0	--
29662	IMN--0800)--0E-52	14.5 MI	Project Total	600	600	600	600	2,400	TA
DOT-D06-MPO28	080: I-380 TO CEDAR CO	--	Federal Aid	0	0	0	0	0	
FHWA Approved	Patching	--	Regional FA	0	0	0	0	0	--
29660 [NBIS: 032110]	BRFN--0800)--39-52	0 MI	Project Total	0	0	874	0	874	TA
DOT-D06-MPO28	080: DUBUQUE ST, 2.0 MI W OF IA 1 IN IOWA	032110	Federal Aid	0	0	0	0	0	
	CITY (SB)								
FHWA Approved	Bridge Deck Overlay	--	Regional FA	0	0	0	0	0	--

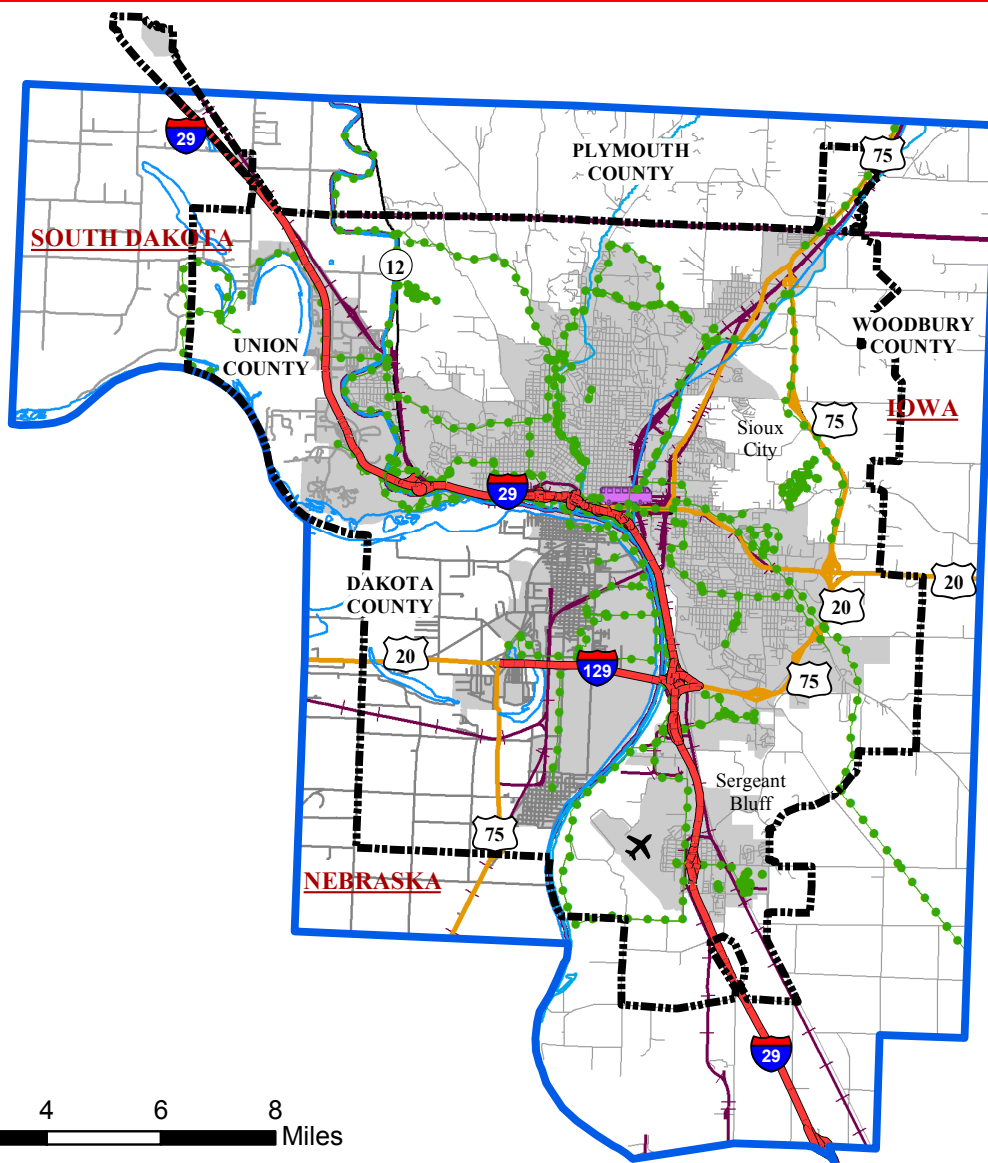
TPMS Sponsor Appr. Status	Project # Location Funding Program	Length FHWA# S.T.R		Pgm'd Amounts in 1000's				Total	STIP#
				FY15	FY16	FY17	FY18		

ILL - Illustrative Regional Project

Johnson - 52

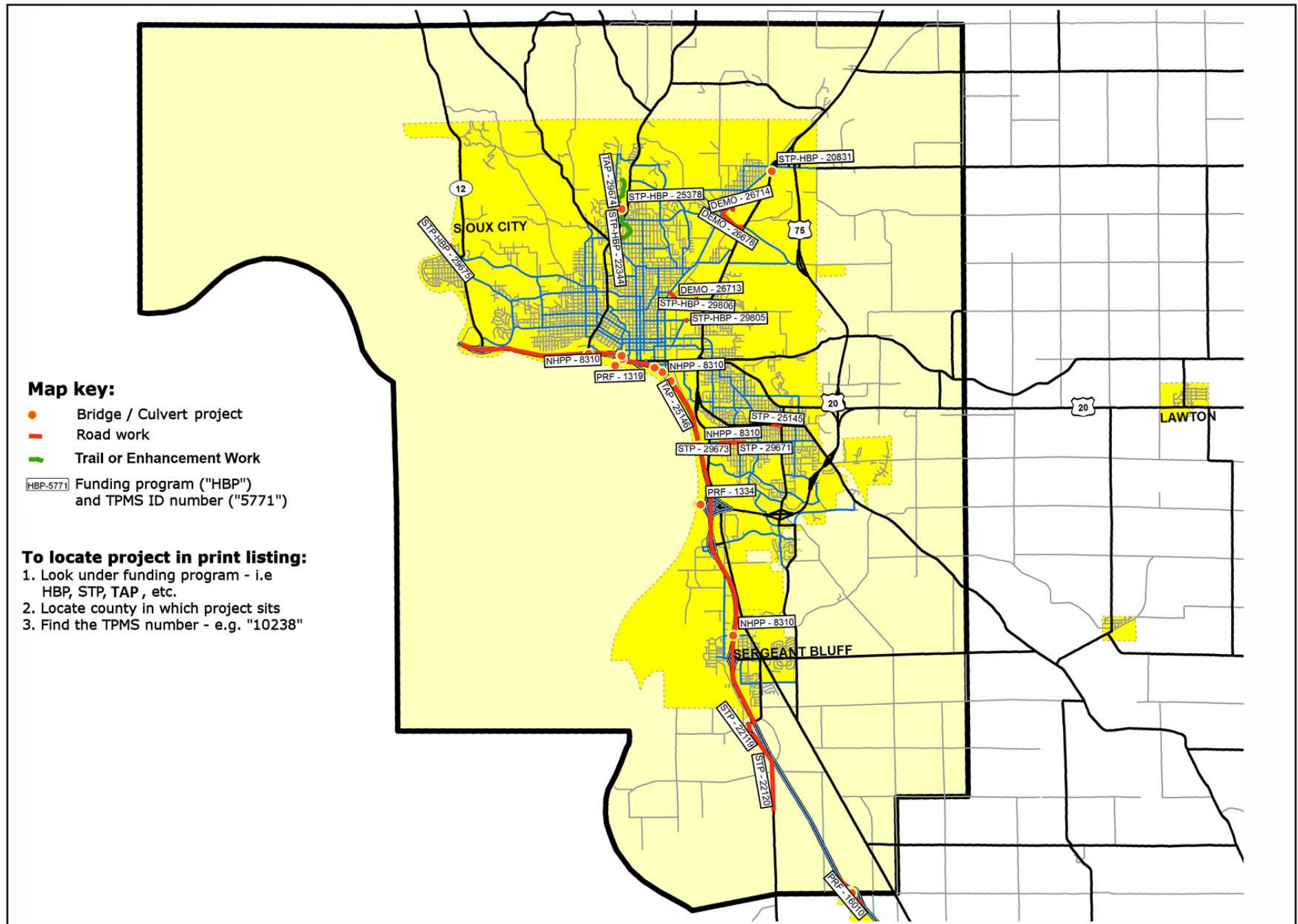
18429	ILL-1557)--93-52	0 MI	Project Total	27,600	0	0	0	27,600	TA
Coralville	In the City of Coralville, First Ave: Over I-80	700140	Federal Aid	0	0	0	0	0	
FHWA Approved	Pavement Rehab/Widen,Bridge Widening	--	Regional FA	0	0	0	0	0	--
18427	ILL-7662)--93-52	0.65 MI	Project Total	5,069	0	0	0	5,069	TA
Tiffin	In the City of Tiffin, IRELAND AVE: From Iowa	--	Federal Aid	0	0	0	0	0	
FHWA Approved	Interstate RR to I-80								
	Pavement Rehab/Widen	33:80:7	Regional FA	0	0	0	0	0	--

Siouxland Interstate Metropolitan Planning Council
1122 Pierce Street, P.O. Box 1077 Sioux City, IA 51102
Executive Director: Dwight Lang, Dwight@simpco.org
Transportation Director: Michelle Bostinelos, Mbostinelos@simpco.org



- Commercial Airport
- Enhanced Airport
- General Service Airport
- Basic Service Airport
- Basic II Service Airport
- Interstate
- National Highway System
- Primary Roads
- Local Roads
- Large Urban Transit
- Small Urban Transit
- Regional Transit
- Intercity Bus Stop
- Amtrak Station
- Rail
- Trails
- Lock/Dam
- MPO Boundary
- County Boundary
- Urban Area Boundary
- City Boundary

2015 Transportation Improvement Program



MPO-29 - Siouxland Interstate Metropolitan Planning Council -- SIMPCO

MPO-29 / SIMPCO

2015 - 2018 Transportation Improvement Program

TPMS Sponsor Appr. Status	Project # Location Funding Program	Length FHWA# S.T.R		Pgm'd Amounts in 1000's				Total	STIP#
				FY15	FY16	FY17	FY18		
STP - Surface Transportation Program									
Woodbury - 97									
29671	STP-U-7057()--70-97	0	Project Total	2,192	0	0	0	2,192	TA
Sioux City	In the city of Sioux City, On Glenn Ave, from South Martha to South Cecelia Street	--	Federal Aid	1,754	0	0	0	1,754	
FHWA Approved	Pavement Rehab	--	Regional FA	1,754	0	0	0	1,754	50445
18703	STP-U-7057(683)--70-97 Local Letting: 07/16/2015	0 MI	Project Total	600	0	0	0	600	TA
Sioux City	In the City of Sioux City, Regional Rail Study: Sioux City Regional Rail Study	--	Federal Aid	210	0	0	0	210	
FHWA Approved	Planning Study	--	Regional FA	210	0	0	0	210	50082
22119	STP-U-7057(681)--70-97 DOT Letting: 01/21/2015	0.241 MI	Project Total	2,409	0	0	0	2,409	TA
Sioux City	In the City of Sioux City, 225th and Port Neal Rd: From 225th St to Port Neal Road	--	Federal Aid	1,427	0	0	0	1,427	
FHWA Approved	Pave	--	Regional FA	1,427	0	0	0	1,427	50197
21891	STP-U-7057()--70-97	0 MI	Project Total	0	2,600	0	0	2,600	TA
Sioux City	In the City of Sioux City, I-29: Transportation Infrastructure Around the proposed interchange at mile marker 138	--	Federal Aid	0	1,800	0	0	1,800	
FHWA Approved	Grade and Pave	--	Regional FA	0	1,800	0	0	1,800	--
22120	STP-U-7057()--70-97	1.743 MI	Project Total	0	1,877	0	0	1,877	TA
Sioux City	In the City of Sioux City, Port Neal: 225th St S 1 MI to proposed interchange	--	Federal Aid	0	1,325	0	0	1,325	
FHWA Approved	Pavement Rehab	--	Regional FA	0	1,325	0	0	1,325	--
25145	STP-U-7057()--70-97	0	Project Total	0	0	2,200	0	2,200	TA
Sioux City	In the City of Sioux City, Morningside Ave: From South Lakeport Street to South Nicolette Street	--	Federal Aid	0	0	1,760	0	1,760	
FHWA Approved	Pavement Rehab	--	Regional FA	0	0	1,760	0	1,760	--
29673	STP-U-7057()--70-97	0	Project Total	0	0	0	2,875	2,875	TA
Sioux City	In the city of Sioux City, On Glenn Ave Phase II, from South Cecelia Street to South Rustin Street	--	Federal Aid	0	0	0	2,229	2,229	
FHWA Approved	Grade and Pave	--	Regional FA	0	0	0	2,229	2,229	--
STP-HBP - Surface Transportation Program - Bridge Program									
Woodbury - 97									
22344	BROS-7057()--8J-97	0	Project Total	1,265	0	0	0	1,265	TA
Sioux City	In the City of Sioux City, Dearborn Blvd: Perry Creek	--	Federal Aid	1,000	0	0	0	1,000	
FHWA Approved	Bridge Replacement	--	Regional FA	0	0	0	0	0	50310

TPMS Sponsor Appr. Status	Project # Location Funding Program	Length FHWA# S:T:R		Pgm'd Amounts in 1000's				Total	STIP#
				FY15	FY16	FY17	FY18		

Woodbury - 97 (continued)

25378	BROS-7057(682)--8J-97	0	Project Total	1,330	0	0	0	1,330	TA
Sioux City	In the City of Sioux City, 38th Street: Perry Creek	--	Federal Aid	1,000	0	0	0	1,000	
FHWA Approved	Bridge Replacement	--	Regional FA	0	0	0	0	0	50294
20831 [NBIS: 053070]	BRF--376()--38-97	0 MI	Project Total	0	4,678	0	0	4,678	TA
DOT-D03-MPO29	IA 376: RR & TAFT ST 0.1 MI S OF CO RDD12 IN	053070	Federal Aid	0	3,742	0	0	3,742	
FHWA Approved	SIoux CITY (NB)	--	Regional FA	0	0	0	0	0	--
	Bridge Replacement								
29806	BHM-7057()--8K-97	0	Project Total	0	2,232	0	0	2,232	TA
Sioux City	In the city of Sioux City, On 18th Street Bridge, Over	--	Federal Aid	0	1,000	0	0	1,000	
FHWA Approved	Floyd River	--	Regional FA	0	0	0	0	0	--
	Bridge Deck Overlay								
29675	BHM-7057()--8K-97	0	Project Total	0	0	2,823	0	2,823	TA
Sioux City	In the city of Sioux City, On Military Rd, Over Big	--	Federal Aid	0	0	1,000	0	1,000	
FHWA Approved	Sioux River	--	Regional FA	0	0	0	0	0	--
	Bridge Replacement								
29805	BHM-7057()--8K-97	0	Project Total	0	0	0	1,992	1,992	TA
Sioux City	In the city of Sioux City, On 11th Street, Over Floyd	--	Federal Aid	0	0	0	1,000	1,000	
FHWA Approved	River	--	Regional FA	0	0	0	0	0	--
	Bridge Deck Overlay								

NHPP - National Highway Performance Program

Woodbury - 97

8310 [NBIS: 053740]	IM--29()--13-97	12 MI	Project Total	67,331	66,982	40,992	12,789	188,094	TA AC
DOT-D03-MPO29	I-29: RECONSTRUCTION IN SIOUX CITY	053740	Federal Aid	60,598	60,284	36,949	11,510	169,341	
FHWA Approved	Grade and Pave,Bridge New,Bridge Replacement	--	Regional FA	930	170	562	0	1,662	50022

DOT NOTE: 2010 \$441,400 MPO TE, 2011 \$143,400 MPO TE & \$466,600 STP, 2012 \$143,400 TE & \$1,871,000 STP. 2013 \$1,433,600 STP. 2014 \$1,305,500 STP & \$191,200 TE. 2015 \$760,400 STP & \$170,000 TE. 2016 \$170,000 TE. 2017 \$562,000 STP. 2009 IMD Funds \$947,709. 2010 Statewide TE funds \$464,106.98. Design Costs 2009 \$1.9 M, 2010 \$1.1M, State Funds Only. Total Project Cost \$462,116,150

SYSTEM NOTE: CANDIDATE FOR ADVANCED CONSTRUCTION

TAP - Transportation Alternatives

Woodbury - 97

22106	STP-ES-7057(679)--8I-97 DOT Letting: 02/17/2015	0 MI	Project Total	523	0	0	0	523	TA
Sioux City	Milwaukee Railroad Shops: Roundhouse Building	--	Federal Aid						
	Enhancements: Milwaukee Railroad Shops Historic			366	0	0	0	366	
	District								
FHWA Approved	Historic Preservation	--	Regional FA	0	0	0	0	0	50194

TPMS Sponsor Appr. Status	Project # Location Funding Program	Length FHWA# S:T:R		Pgm'd Amounts in 1000's				Total	STIP#
				FY15	FY16	FY17	FY18		
Woodbury - 97 (continued)									
25146 Sioux City	TAP-U-7057(686)--8I-97 DOT Letting: 04/18/2017 Riverfront Trail Connection: connecting the existing Lewis and Clark Trails along Missouri River from just south of RR bridge under east side Bacon Creek Channel Bridge and Pedestrian bridge over Bacon Creek Channel Bridge to Lafayette Street, Pedestrian Bridge over Floyd Channel and under west side of Floyd Channel Bridge connecting to existing trail at Chris Larson Park	0 --	Project Total Federal Aid	0 0	0 0	2,740 127	0 0	2,740 127	
FHWA Approved	Ped/Bike Grade & Pave,Ped/Bike Structures	--	Regional FA	0	0	127	0	127	--
29674 Sioux City	STP-E-7057()--8V-97 On Perry Creek Greenway Trail , from Stone Park Blvd North to Outer Drive. Will follow creek 2 miles	0 --	Project Total Federal Aid	0 0	0 0	0 0	1,000 291	1,000 291	
FHWA Approved	Ped/Bike Grade & Pave	--	Regional FA	0	0	0	291	291	--
PL - Metropolitan Planning									
Woodbury - 97									
18694 MPO-29 / SIMPCO	RGPL-PA29(RTP)--PL-97 RGLPL: SIMPCO: MPO Planning	0 MI --	Project Total Federal Aid	156 125	0 0	0 0	0 0	156 125	
FHWA Approved	Trans Planning	--	Regional FA	0	0	0	0	0	50081
DEMO - Federal Demonstration (earmarked) Funds									
Woodbury - 97									
26714 Sioux City	EDP-7057(688)--7Y-97 DOT Letting: 04/21/2015 On Outer Drive North and Floyd Blvd Trail Connection, from Outer Drive and Floyd Blvd intersection north to Jefferson Street and connecting with existing Floyd Trail	0 --	Project Total Federal Aid	263 210	0 0	0 0	0 0	263 210	
FHWA Approved	Ped/Bike Grade & Pave	--	Regional FA	0	0	0	0	0	50350
DOT NOTE: DEMO ID IA030 and IA107									
26678 Sioux City	EDP-7057()--7Y-97 DOT Letting: 11/17/2015 On Outer Drive North Drianage Mitigation, from Business Highway 75 to Floyd Blvd.	0 --	Project Total Federal Aid	2,740 659	0 0	0 0	0 0	2,740 659	
FHWA Approved	Ditch Improvement	--	Regional FA	0	0	0	0	0	50351
DOT NOTE: DEMO ID IA087 and IA030									

TPMS	Project #	Length		Pgm'd Amounts in 1000's					
Sponsor	Location	FHWA#							
Appr. Status	Funding Program	S.T.R		FY15	FY16	FY17	FY18	Total	STIP#

Woodbury - 97 (continued)

26713	HDP-7057(685)--71-97 DOT Letting: 01/20/2016	0	Project Total	0	1,950	0	0	1,950	Ad.mod	TA
Sioux City	On 18TH ST, Over railroad tracks, from Howard Street to Illinois Ave, S0 T0 R00	--	Federal Aid	0	300	0	0	300		
FHWA Approved	Bridge New	0:0:00	Regional FA	0	0	0	0	0		--

DOT NOTE: DEMI ID IA030

PRF - Primary Road Funds

Woodbury - 97

1319 [NBIS: 052811]	BRFN--77()--39-97	0 MI	Project Total	24	24	24	24	96		TA
DOT-D03-MPO29	US 77: MISSOURI RIVER IN SIOUX CITY(STATE SHARE)	052811	Federal Aid	0	0	0	0	0		
FHWA Approved		0:0:0	Regional FA	0	0	0	0	0		--
1334 [NBIS: 600765]	BRFN--129()--39-97	0 MI	Project Total	528	28	28	28	612		TA
DOT-D03-MPO29	I-129: MISSOURI RIVER IN SIOUX CITY(STATE SHARE)	600765	Federal Aid	0	0	0	0	0		
FHWA Approved	Bridge Painting	0:0:0	Regional FA	0	0	0	0	0		--
16010 [NBIS: 53660]	IMN--29()--0E-97	0 MI	Project Total	314	0	0	0	314		TA
DOT-D03-MPO29	I-29: CO RD D-51 INTERCHANGE 1.8 MILES NORTH OF SALIX	53660	Federal Aid	0	0	0	0	0		
FHWA Approved	Erosion Control	--	Regional FA	0	0	0	0	0		--

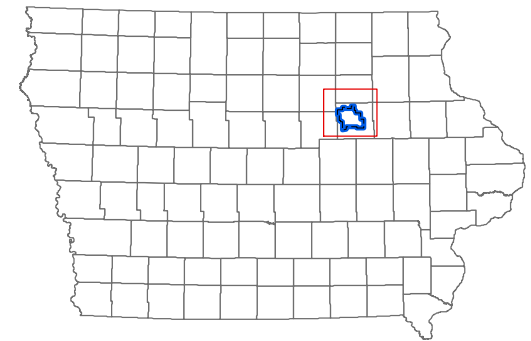
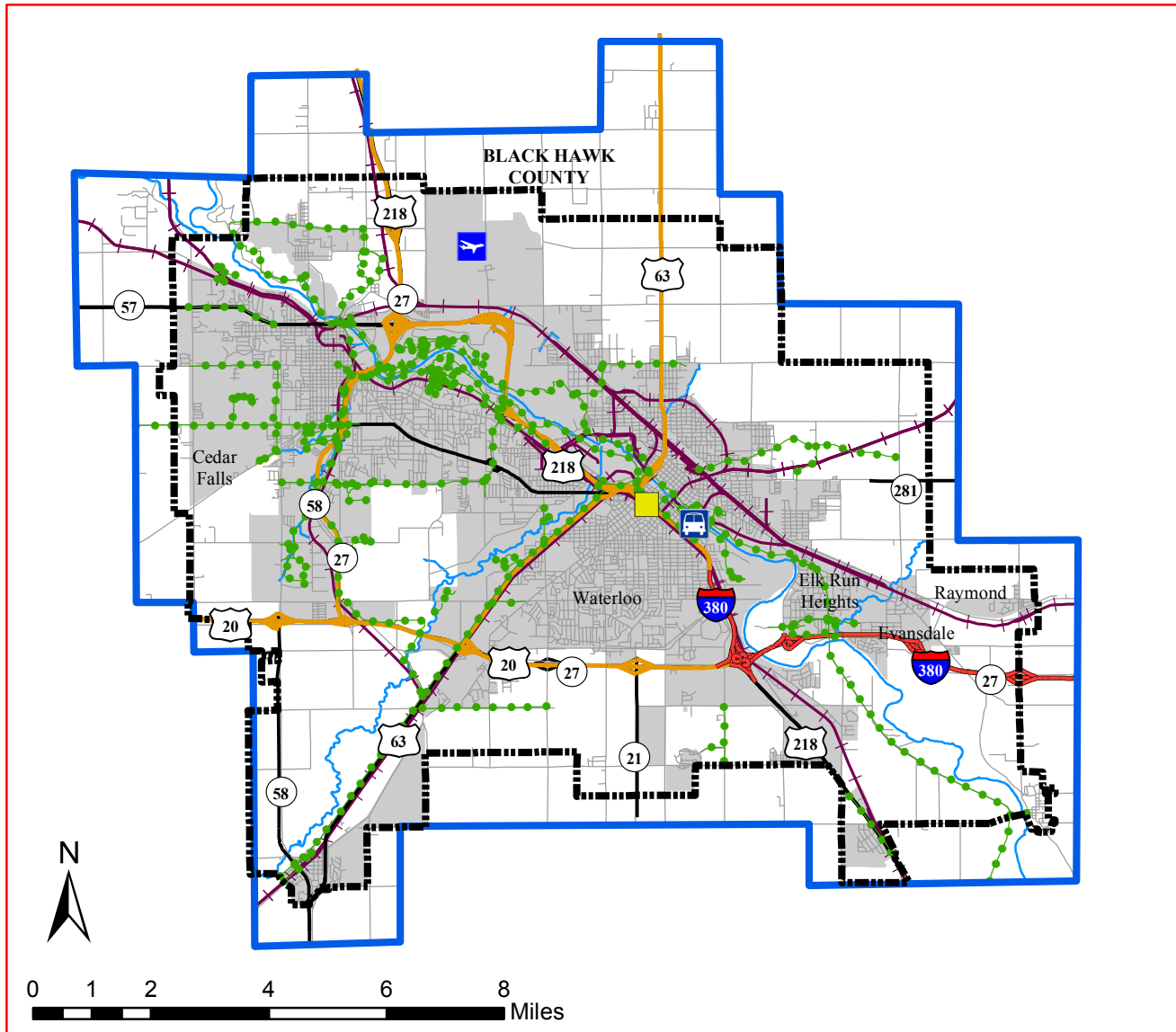
Iowa Northland Regional Council of Governments

229 E. Park Ave, Waterloo, IA 50703

Phone: 319-235-0311, Fax: 319-235-2891, www.inrcog.org

Executive Director: Kevin Blanshan, kblanshan@inrcog.org

Transportation Planner: Kyle Durant, kdurant@inrcog.org



- Commercial Airport
- Enhanced Airport
- General Service Airport
- Basic Service Airport
- Basic II Service Airport
- Interstate
- National Highway System
- Primary Roads
- Local Roads
- Large Urban Transit
- Small Urban Transit
- Regional Transit
- Intercity Bus Stop
- Amtrak Station
- Rail
- Trails
- Lock/Dam
- MPO Boundary
- County Boundary
- Urban Area Boundary
- City Boundary

Map key:

- Bridge / Culvert project
- Road work
- Trail or Enhancement Work

Funding program ("HBP") and TPMS ID number ("5771")

To locate project in print listing:

1. Look under funding program - i.e. HBP, STP, TAP, etc.
2. Locate county in which project sits
3. Find the TPMS number - e.g. "10238"

71

MPO-30 / INRCOG





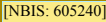

2015 - 2018 Transportation Improvement Program

TPMS Sponsor Appr. Status	Project # Location Funding Program	Length FHWA# S:T:R		Pgm'd Amounts in 1000's				Total	STIP#
				FY15	FY16	FY17	FY18		
STP - Surface Transportation Program									
Black Hawk - 07									
19873 Cedar Falls	STP-57-2(28)--2C-07 In the City of Cedar Falls, IA 57: From Hudson Rd. to Franklin St.	0.793 MI --	Project Total Federal Aid	3,500 1,300	0 0	0 0	0 0	3,500 1,300	TA
FHWA Approved	Pavement Rehab	0:0:0	Regional FA	1,300	0	0	0	1,300	50115
20970 Cedar Falls	STP-U-1185Q--70-07 In the City of Cedar Falls, City-wide: City-wide Wayfinding Signage	0 MI --	Project Total Federal Aid	125 100	0 0	0 0	0 0	125 100	TA
FHWA Approved	Traffic Signs	--	Regional FA	100	0	0	0	100	50142
18665 Cedar Falls	NHSX-U-58-1(91)--8S-07 In the city of Cedar Falls, On IA 58, from Greenhill Rd. to U.S. 20	2.551 MI --	Project Total Federal Aid	1,288 1,030	0 0	0 0	0 0	1,288 1,030	TA
FHWA Approved	Outside Services Planning,Outside Services Engineering	--	Regional FA	1,030	0	0	0	1,030	50078
PA NOTE: Total STP for project is \$2,000,000. \$969,680 authorized for PE in FY '13.									
29682 Elk Run Heights	STP-U-2312Q--70-07 In the city of Elk Run Heights, Plaza Dr, 825' S of Dubuque Rd to CCP RR Xing; Dubuque Rd, 1000' W/E of Plaza Dr	0 --	Project Total Federal Aid	820 530	0 0	0 0	0 0	820 530	TA
FHWA Approved	Pavement Rehab	--	Regional FA	530	0	0	0	530	50451
19874 Evansdale	STP-U-2432(613)--70-07 DOT Letting: 03/17/2015 In the City of Evansdale, RIVER FOREST RD: From Lafayette Rd to Central Ave.	0.772 MI --	Project Total Federal Aid	2,192 1,754	0 0	0 0	0 0	2,192 1,754	TA
FHWA Approved	Pavement Rehab	0:0:0	Regional FA	1,754	0	0	0	1,754	50116
25387 MPO-30 / INRCOG	RGPL-PA30Q--ST-07 MPO: National Household Travel Survey Add-on	0 --	Project Total Federal Aid	270 216	0 0	0 0	0 0	270 216	TA
FHWA Approved	Planning Study	--	Regional FA	216	0	0	0	216	50296
16043 MPO-30 / INRCOG	STP-U-PA30Q--70-7 NE Ind. Access: Planning Study	0 MI --	Project Total Federal Aid	750 600	0 0	0 0	0 0	750 600	TA
FHWA Approved	Planning Study	--	Regional FA	600	0	0	0	600	50503
PA NOTE: MPO administering study. Local match is being split between Black Hawk County, Waterloo, Evansdale, Elk Run Heights, and Raymond.									

TPMS Sponsor Appr. Status	Project # Location Funding Program	Length FHWA# S:T:R		Pgm'd Amounts in 1000's				Total	STIP#	
				FY15	FY16	FY17	FY18			
Black Hawk - 07 (continued)										
25407 Waterloo	STP-U-8155()--70-07 In the city of Waterloo, On U.S. 63, from Jefferson St. north to Parker St.	0 --	Project Total Federal Aid	500 400	0 0	3,488 2,739	1,530 1,224	5,518 4,363	TA	
FHWA Approved	Subdrains,Landscaping,Ped/Bike Grade & Pave	--	Regional FA	400	0	2,739	1,224	4,363	50300	
PA NOTE: STP funding is for enhancements associated with DOT project (TPMS #20837). \$400,000 in FY'15 is for preliminary engineering and design for enhancements.										
DOT NOTE: Project has \$263,000 of TAP programmed in 2017										
20974 Waterloo	STP-U-8155()--70-07 In the City of Waterloo, Fiber Optics Upgrade: Upgrade Traffic Communications Infrastructure	0 MI --	Project Total Federal Aid	375 300	0 0	0 0	0 0	375 300	TA	
FHWA Approved	Miscellaneous	--	Regional FA	300	0	0	0	300	50144	
13124 Cedar Falls	STP-U-1185(635)--70-07 DOT Letting: 03/15/2016 In the City of Cedar Falls, GREENHILL ROAD: From Hudson Rd to W. 27th St.	1.378 MI --	Project Total Federal Aid	0 0	4,000 2,850	0 0	0 0	4,000 2,850	TA AC	
FHWA Approved	Grade and Pave	--	Regional FA	0	2,850	0	0	2,850	--	
PA NOTE: Project has the following previous authorizations: \$192,000 for Prelim Design in 2006; \$119,000 for Final Design in 2010; \$416,000 for ROW in FY'12. Total STIP limit for those three authorizations is \$726,320. Additional funding of \$2,850,000 has been allocated for construction in FY'16.										
SYSTEM NOTE: CANDIDATE FOR ADVANCED CONSTRUCTION										
25364 Black Hawk CRD	STP-S-C007(xxx)--5E-07 D38: From 5th St in Gilbertville to V51 Canfield Rd	2.65 --	Project Total Federal Aid	0 0	0 0	190 150	0 0	190 150	TA	
FHWA Approved	Pavement Rehab	30:88:11	Regional FA	0	0	150	0	150	--	
PA NOTE: Project also has \$380,000 in STP through RPA 7 (see TPMS#14279).										
25365 Black Hawk CRD	STP-S-C007(xxx)--5E-07 D17: From S Butler Rd to Cedar Falls Limit	2.79 --	Project Total Federal Aid	0 0	0 0	250 200	0 0	250 200	TA	
FHWA Approved	Pavement Rehab	20:89:14	Regional FA	0	0	200	0	200	--	
PA NOTE: Project also has \$750,000 in STP through RPA 7 (see TPMS#25362).										
18670 Waterloo	STP-U-8155()--70-07 In the City of Waterloo, LA PORTE RD: From San Marnan Dr. to Shaulis Rd.	1.8 MI --	Project Total Federal Aid	0 0	0 0	400 320	0 0	400 320	TA	
FHWA Approved	Outside Services Engineering	0:0:0	Regional FA	0	0	320	0	320	--	
29685 Black Hawk CRD	STP-S-C007(xxx)--5E-07 On V43 Elk Run Rd, from Elk Run Hgts Corp. Line north 1.7 Miles to IA 281 Independence Ave.	1.7 MI --	Project Total Federal Aid	0 0	0 0	0 0	820 450	820 450	TA	
FHWA Approved	Pave,Shoulder Grading	--	Regional FA	0	0	0	450	450	--	

TPMS Sponsor Appr. Status	Project # Location Funding Program	Length FHWA# S:T:R		Pgm'd Amounts in 1000's				Total	STIP#
				FY15	FY16	FY17	FY18		
Black Hawk - 07 (continued)									
29681 Cedar Falls FHWA Approved	STP-U-1185() --70-07 In the city of Cedar Falls, On Cedar Heights Dr., from Greenhill Rd. to Viking Rd. Pavement Rehab/Widen	0 -- --	Project Total Federal Aid Regional FA	0 0 0	0 0 0	0 0 0	2,480 1,300 1,300	2,480 1,300 1,300	<div>TA</div> --
STP-HBP - Surface Transportation Program - Bridge Program									
Black Hawk - 07									
17670 Black Hawk CRD FHWA Approved	BROS-C007() --8J-07 E Airline Hwy: Hwy 63 N of Waterloo E 1.25 MI Bridge Replacement	0 MI -- 7:89:12	Project Total Federal Aid Regional FA	0 0 0	225 180 0	0 0 0	0 0 0	225 180 0	<div>TA</div> --
NHPP - National Highway Performance Program									
Black Hawk - 07									
29666 DOT-D02-MPO30 FHWA Approved	NHSX--218() --3H-07 218: IN WATERLOO, FROM MARIGOLD DR TO US 20 Pavement Rehab	1.8 MI -- --	Project Total Federal Aid Regional FA	2,128 1,915 0	0 0 0	0 0 0	0 0 0	2,128 1,915 0	<div>TA</div> 50444
25331 <div>NBIS: 605280</div> DOT-D02-MPO30 FHWA Approved	IM- 380() --13-07 380: CEDAR RIVER/RR/ST, 0.4 MI S OF US 20 IN WATERLOO (SB) Bridge Rehabilitation	0 605280 --	Project Total Federal Aid Regional FA	3,138 2,824 0	0 0 0	0 0 0	0 0 0	3,138 2,824 0	<div>TA</div> 50530
20837 DOT-D02-MPO30 FHWA Approved	NHSX--63() --3H-07 US 63: FRANKLIN ST TO NEWELL ST INWATERLOO (STATE SHARE) Grade and Pave,Bridge New,Traffic Signals	0.7 MI -- --	Project Total Federal Aid Regional FA	250 0 0	8,702 6,962 0	0 0 0	0 0 0	8,952 6,962 0	<div>TA</div> --
20838 DOT-D02-MPO30 FHWA Approved	NHSX--63() --3H-07 US 63: JEFFERSON ST TO FRANKLIN ST INWATERLOO (STATE SHARE) Grade and Pave,Traffic Signals,Right of Way	0.6 MI -- --	Project Total Federal Aid Regional FA	500 0 0	6,433 5,146 0	0 0 0	0 0 0	6,933 5,146 0	<div>TA</div> <div>AC</div> --
SYSTEM NOTE: CANDIDATE FOR ADVANCED CONSTRUCTION									
21927 DOT-D02-MPO30 FHWA Approved	IM--380() --13-07 I-380: IN EVANSDALE, FROM 0.2 MI S OF US 20 TO RIVER FOREST RD (NB) Noise Wall	6.5 MI -- --	Project Total Federal Aid Regional FA	0 0 0	2,386 2,147 0	0 0 0	0 0 0	2,386 2,147 0	<div>TA</div> <div>AC</div> --
SYSTEM NOTE: CANDIDATE FOR ADVANCED CONSTRUCTION									
20841 DOT-D02-MPO30 FHWA Approved	NHSX--58() --3H-07 IA 58: VIKING RD INTERSECTION INCEDAR FALLS (STATE SHARE) Grade and Pave	0.5 MI -- --	Project Total Federal Aid Regional FA	0 0 0	0 0 0	16,000 12,800 0	0 0 0	16,000 12,800 0	<div>TA</div> --

TPMS Sponsor Appr. Status	Project # Location Funding Program	Length FHWA# S.T.R		Pgm'd Amounts in 1000's				Total	STIP#
				FY15	FY16	FY17	FY18		
TAP - Transportation Alternatives									
Black Hawk - 07									
13128 Cedar Falls FHWA Approved	STP-E-1185(Hud3)--8V-07 DOT Letting: 04/21/2015 In the City of Cedar Falls, HUDSON ROAD TRA: From W. 12th Street to W. 1st Street Ped/Bike Grade & Pave	0.698 MI -- --	Project Total Federal Aid Regional FA	460 368 368	0 0 0	0 0 0	0 0 0	460 368 368	TA 50034
18675 Evansdale FHWA Approved	TAP-U-2432(612)--8I-07 DOT Letting: 01/21/2015 In the City of Evansdale, River Forest Rd. Trail: On top of Cedar River levee in Evansdale Ped/Bike Development	2.077 MI -- --	Project Total Federal Aid Regional FA	461 359 359	0 0 0	0 0 0	0 0 0	461 359 359	TA 50080
PA NOTE: \$51,000 in TAP funding added to previous \$308,000 on 5/8/14.									
21903 Waterloo FHWA Approved	SRTS-U-8155(728)--8U-07 DOT Letting: 03/17/2015 Various- Sidewalk infill in the 700 block of Quincy St, the 900 block of Ash St, and 600, 700, and 900 blocks of Beech St. Adding pedestrian accessibility ramps at the intersections of Mobile St with Newell St, Quincy St, and Cottage St. Signage work at the intersection of Mobile St and Sumner St Pavement Markings,Traffic Signs,Ped/Bike Grade & Pave	0 MI -- --	Project Total Federal Aid Regional FA	69 65 0	0 0 0	0 0 0	0 0 0	69 65 0	TA 50186
PA NOTE: Exact SRTS amount = \$64,860									
21900 Waterloo FHWA Approved	TAP-U-8155(741)--8I-07 DOT Letting: 09/15/2015 In the city of Waterloo, On Shaulis Rd., from IA 21 to Isle of Capri Blvd. Ped/Bike Grade & Pave	1.853 MI -- --	Project Total Federal Aid Regional FA	1,168 412 412	0 0 0	0 0 0	0 0 0	1,168 412 412	TA 50185
25385 Black Hawk CCB FHWA Approved	STP-E-C007)--8V-07 Cedar Valley Nature Trail: Bridge E4 - 3.9 miles south of the Evansdale Trail Head Ped/Bike Structures	0 -- --	Project Total Federal Aid Regional FA	0 0 0	155 124 124	0 0 0	0 0 0	155 124 124	TA --
20958 Cedar Falls FHWA Approved	STP-E-1185)--8V-07 In the City of Cedar Falls, Center St. Trail Improvements: From Cedar Valley Lakes Trail to Lone Tree Rd. Ped/Bike Grade & Pave	0 MI -- --	Project Total Federal Aid Regional FA	0 0 0	450 154 154	0 0 0	0 0 0	450 154 154	TA --
19948 Waterloo FHWA Approved	STP-ES-8155)--8I-07 W MULLAN AVE: Project involves the one-way pair of W. 1st St. and W. Mullan Ave. (U.S. 63) from U.S. 218 to the Riverwalk; and Commercial St. and Jefferson St. between the one-way pair. Miscellaneous	0.07 MI -- 0:0:0	Project Total Federal Aid Regional FA	0 0 0	681 477 0	0 0 0	0 0 0	681 477 0	TA --
PA NOTE: Coincides with TPMS#20838. Exact project total is \$681,391 (\$476,938 FA; \$204,453 City). Per agreement with Systems Planning, moved to FY'16 to coincide with DOT project.									

TPMS Sponsor Appr. Status	Project # Location Funding Program	Length FHWA# S:T:R		Pgm'd Amounts in 1000's				Total	STIP#
				FY15	FY16	FY17	FY18		
Black Hawk - 07 (continued)									
20961 Waterloo	STP-E-8155()--8V-07 In the City of Waterloo, Cedar Valley Lakes Trail Bridge: Cedar Valley Lakes Trail between Cedar River and Brinker Lake	0 MI --	Project Total Federal Aid	0 0	0 0	0 0	600 382	600 382	
FHWA Approved	Ped/Bike Structures	--	Regional FA	0	0	0	382	382	--
CMAQ - Congestion Mitigation Air Quality									
Black Hawk - 07									
29683 Waterloo	STP-A-8155()--22-07 In the city of Waterloo, On San Marnan Dr, from Hammond Ave to US 218; US 218, from Mitchell Ave to 11th St	0 --	Project Total Federal Aid	500 400	0 0	0 0	0 0	500 400	
FHWA Approved	Traffic Signals	--	Regional FA	0	0	0	0	0	50452
PL - Metropolitan Planning									
Black Hawk - 07									
16106 MPO-30 / INRCOG	RGPL-PA30()--PL-07 Waterloo MPO Planning: PL For Waterloo MPO Transportation Planning	0 MI --	Project Total Federal Aid	211 168	211 168	211 168	211 168	844 672	
FHWA Approved	Trans Planning	--	Regional FA	0	0	0	0	0	50052
PRF - Primary Road Funds									
Black Hawk - 07									
29664 DOT-D02-MPO30	NHSN--934()--2R-07 934: IN CEDAR FALLS, FROM IA 58 TOMIDWAY DR (TJ)	2.1 MI --	Project Total Federal Aid	20,000 0	0 0	0 0	0 0	20,000 0	
FHWA Approved	Grade and Pave	--	Regional FA	0	0	0	0	0	--
29663  DOT-D02-MPO30	BRFN--380()--39-07 380: GILBERTVILLE RD, 1.0 MI N OF CO RD V49	0 MI 605240	Project Total Federal Aid	0 0	0 0	0 0	300 0	300 0	
FHWA Approved	Bridge Deck Overlay	--	Regional FA	0	0	0	0	0	--

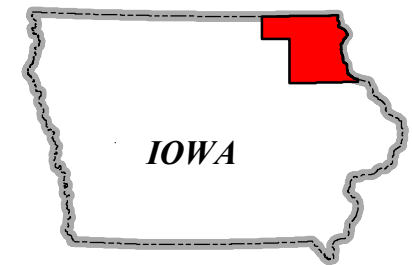
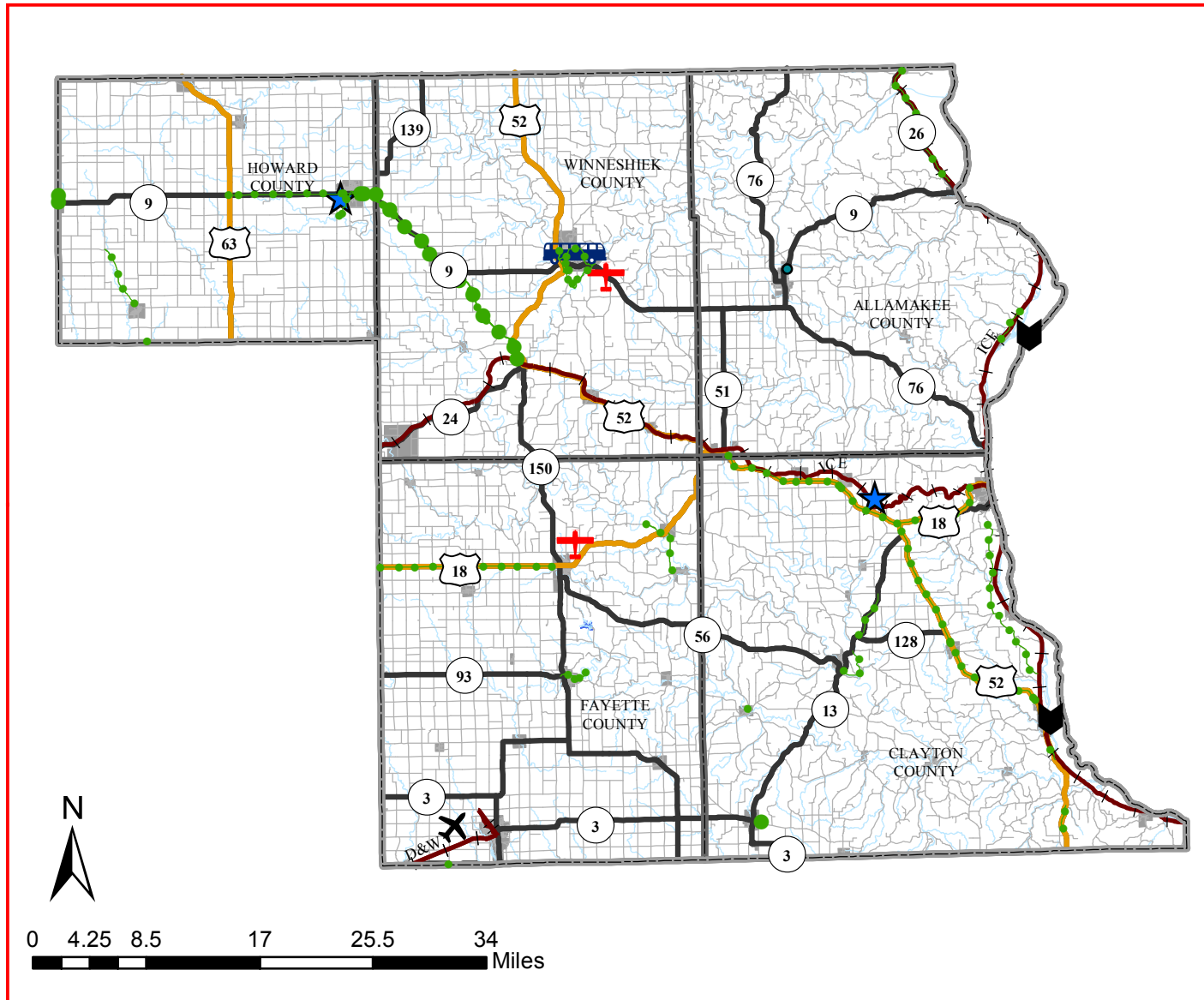
RPA 1 - Upper Explorerland Regional Planning Commission

325 Washington Street, Suite A, Decorah, IA 52101

Phone: 563-382-6171, Fax: 563-382-6311, www.uerpc.org

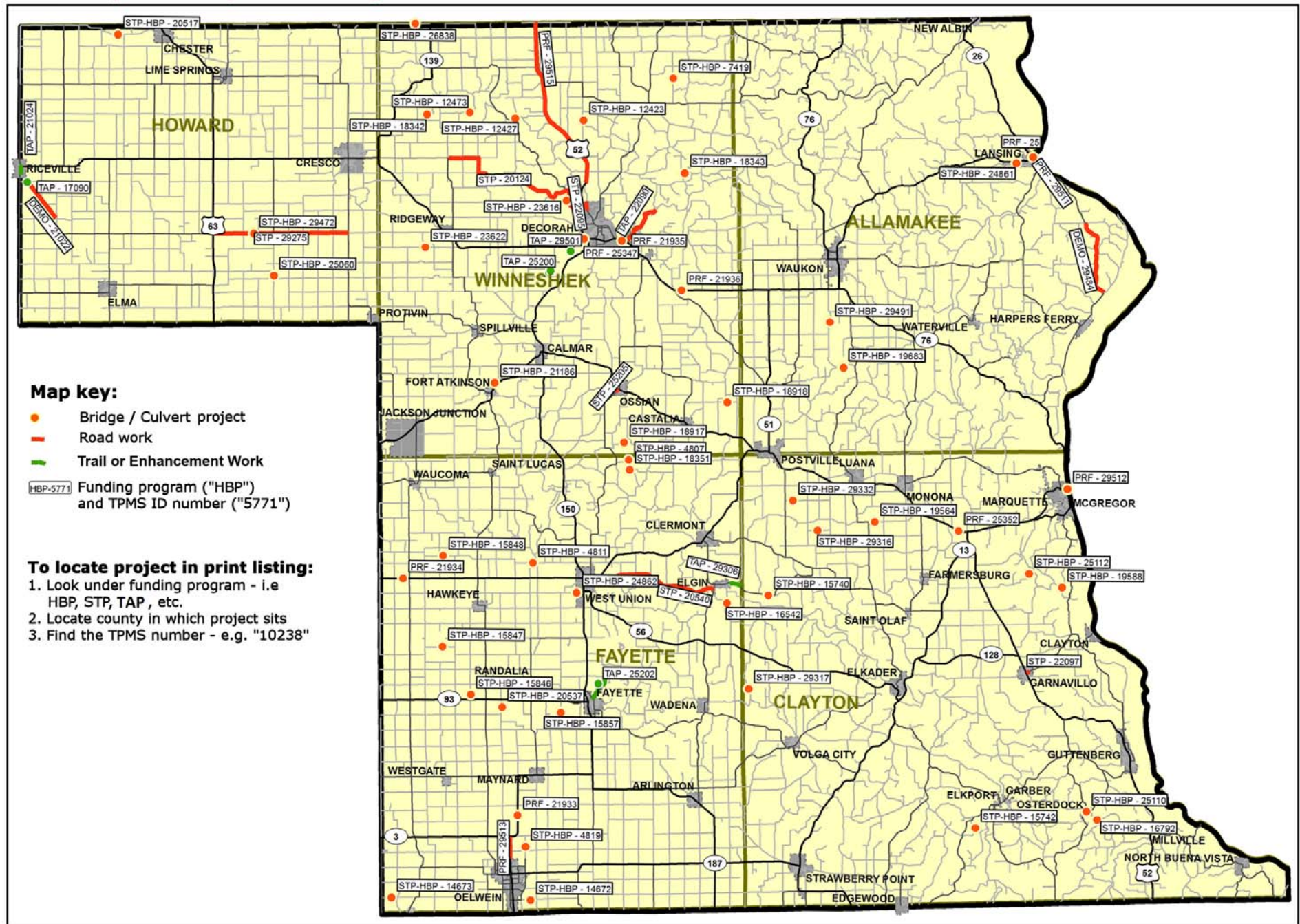
Executive Director: Rachelle Howe, rhowe@uerpc.org

Transportation Program Manager: Karla Organist, korganist@uerpc.org



-  Commercial Airport
-  Enhanced Airport
-  General Service Airport
-  Basic Service Airport
-  Basic II Service Airport
-  Interstate
-  National Highway System
-  Primary Roads
-  Local Roads
-  Large Urban Transit
-  Small Urban Transit
-  Regional Transit
-  Intercity Bus Stop
-  Amtrak Station
-  Rail
-  Trails
-  Lock/Dam
-  MPO Boundary
-  County Boundary
-  Urban Area Boundary
-  City Boundary

2015 Transportation Improvement Program



RPA-01 - Upper Explorerland Regional Planning Commission

RPA-01

2015 - 2018 Transportation Improvement Program

TPMS Sponsor Appr. Status	Project # Location Funding Program	Length FHWA# S.T.R		Pgm'd Amounts in 1000's				Total	STIP#
				FY15	FY16	FY17	FY18		
STP - Surface Transportation Program									
Region Wide - 00									
20	RGPL-PA01(RTP)--ST-00	0 MI	Project Total	35	35	35	35	140	TA
RPA-01	UERPC: UERPC 1 TRANS PLANNING	--	Federal Aid	28	28	28	28	112	50048
FHWA Approved	Trans Planning	--	Regional FA	28	28	28	28	112	
Clayton - 22									
22097	STP-U-2835(601)--70-22 DOT Letting: 03/17/2015	0.231 MI	Project Total	51	461	0	0	512	TA
Garnavillo	In the City of Garnavillo, Van Buren St.: From Hwy 52 east .3 miles	--	Federal Aid	40	360	0	0	400	50193
FHWA Approved	Pavement Rehab	--	Regional FA	40	360	0	0	400	
Fayette - 33									
20540	STP-S-C0330)--5E-33	8.1 MI	Project Total	0	0	2,835	0	2,835	TA
Fayette CRD	B64: From Intersection with Harding Rd (US18) to Intersection with Cedar Rd (W51) near Elgin	--	Federal Aid	0	0	2,200	0	2,200	--
FHWA Approved	Pavement Rehab/Widen	18:94:7	Regional FA	0	0	2,200	0	2,200	
Howard - 45									
29275	STP-S-C0450)--5E-45	8.954	Project Total	0	0	0	2,250	2,250	TA
Howard CRD	On A46, from Highway 63 East 9 Miles to V58	--	Federal Aid	0	0	0	1,800	1,800	--
FHWA Approved	Pave	--	Regional FA	0	0	0	1,800	1,800	
Winneshiek - 96									
20124	STP-S-C096(118)--5E-96 DOT Letting: 01/21/2015	11.8 MI	Project Total	4,300	0	0	0	4,300	TA
Winneshiek CRD	A34: From Co. Rd. W14 to US Hwy 52	--	Federal Aid	2,800	0	0	0	2,800	50229
FHWA Approved	Pavement Rehab,Culvert Replacement	35:99:9	Regional FA	2,300	0	0	0	2,300	
22095	STP-U-18670)--70-96	0.626 MI	Project Total	0	1,126	0	0	1,126	TA
Decorah	In the City of Decorah, North College Drive: From Pole Line Rd. to City Limits	--	Federal Aid	0	900	0	0	900	--
FHWA Approved	Pavement Rehab/Widen	--	Regional FA	0	900	0	0	900	
25205	STP-U-57850)--70-96	0.33 MI	Project Total	0	0	650	0	650	TA
Ossian	West/Brooks/Jesse Streets: 1,725 ft paving project West Street so. of Hwy 52 to Brooks, west on Brooks to Jesse St, so. on Jesse, 1,082 ft.	--	Federal Aid	0	0	520	0	520	--
FHWA Approved	Pave,Pavement Rehab	--	Regional FA	0	0	520	0	520	

TPMS Sponsor Appr. Status	Project # Location Funding Program	Length FHWA# S:T:R		Pgm'd Amounts in 1000's				Total	STIP#
				FY15	FY16	FY17	FY18		
STP-HBP - Surface Transportation Program - Bridge Program									
Allamakee - 03									
19683 [NBIS: 61276] Allamakee CRD FHWA Approved	BROS-C003(50)--5F-03 DOT Letting: 02/17/2015 W4B: NORFOLK CREEK Bridge Replacement	0 MI 61276 --	Project Total Federal Aid Regional FA	470 376 0	0 0 0	0 0 0	0 0 0	470 376 0	[TA] 50533
24861 Lansing FHWA Approved	BROS-4205(603)--8J-03 In the City of Lansing, South Rd: Over Clear Creek between IA 9 and Oak Hill Road Bridge Replacement	0 -- --	Project Total Federal Aid Regional FA	877 701 0	0 0 0	0 0 0	0 0 0	877 701 0	[TA] 50256
29491 [NBIS: 61930] Allamakee CRD FHWA Approved	BROS-C003(19H1)--8J-03 On NORTH FORK HOLLOW RD, Over NORFOLK CREEK, Bridge Replacement # 19H1, S19 T97 R5 Bridge Replacement	0 61930 19:97:5	Project Total Federal Aid Regional FA	0 0 0	0 0 0	400 320 0	0 0 0	400 320 0	[TA] --
Buchanan - 10									
25543 [NBIS: 83520] Fayette CRD FHWA Approved	BROS-C010(75)--8J-10 100TH st: From Stanley to 1.1 Mi East Bridge Replacement	0.1 MI 83520 3:90:08	Project Total Federal Aid Regional FA	155 124 0	0 0 0	0 0 0	0 0 0	155 124 0	[TA] 50338
DOT NOTE: Project is being funded 50/50 between Fayette and Buchanan Counties									
Clayton - 22									
15742 [NBIS: 118360] Clayton CRD FHWA Approved	BROS-C022(075)--8J-22 DOT Letting: 04/21/2015 Hawk Ave: Over Wolf creek Culvert Replacement	0.25 MI 118360 10:91:4	Project Total Federal Aid Regional FA	200 160 0	0 0 0	0 0 0	0 0 0	200 160 0	[TA] 50472
19564 [NBIS: 121240] Clayton CRD FHWA Approved	BROS-C022()--5F-22 B56: Over Unamed Stream Bridge Replacement	0 MI 121240 28:95:5	Project Total Federal Aid Regional FA	170 136 0	0 0 0	0 0 0	0 0 0	170 136 0	[TA] 50212
25110 [NBIS: 9100] Clayton CRD FHWA Approved	BHS-C022(078)--63-22 DOT Letting: 12/16/2014 OSTERDOCK RD: Over TURKEY RIVER Bridge Deck Overlay	0 MI 9100 0:0:0	Project Total Federal Aid Regional FA	280 224 0	0 0 0	0 0 0	0 0 0	280 224 0	[TA] 50477
29316 [NBIS: 121520] Clayton CRD FHWA Approved	BROS-C022()--8J-22 On 150TH ST, Over ROBERTS CREEK, in NW S36 T95 R06 Bridge Replacement	0 121520 36:95:06	Project Total Federal Aid Regional FA	0 0 0	250 200 0	0 0 0	0 0 0	250 200 0	[TA] --
29317 [NBIS: 120050] Clayton CRD FHWA Approved	BROS-C022()--8J-22 On AZTEC RD, Over STREAM, in Ctr S19 T93 R06 Bridge Replacement	0 120050 19:93:06	Project Total Federal Aid Regional FA	0 0 0	200 160 0	0 0 0	0 0 0	200 160 0	[TA] --
16792 [NBIS: 118140] Clayton CRD FHWA Approved	BROS-C022()--8J-22 Mesquite Rd: Over Peck Creek Culvert Replacement	0.1 MI 118140 1:91:3	Project Total Federal Aid Regional FA	0 0 0	420 336 0	0 0 0	0 0 0	420 336 0	[TA] --
19588 [NBIS: 120261] Clayton CRD FHWA Approved	BROS-C022()--8J-22 LARRIET RD: Over SNY MAGILL Bridge Replacement	0 MI 120261 22:94:3	Project Total Federal Aid Regional FA	0 0 0	300 240 0	0 0 0	0 0 0	300 240 0	[TA] --






TPMS Sponsor Appr. Status	Project # Location Funding Program	Length FHWA# S:T:R		Pgm'd Amounts in 1000's				Total	STIP#
				FY15	FY16	FY17	FY18		
Clayton - 22 (continued)									
15740 [NBIS: 120780] Clayton CRD FHWA Approved	BRS-C022(60)--60-22 DOT Letting: 01/18/2017 B64: Over STREAM Bridge Replacement	0 MI 120780 20:94:6	Project Total Federal Aid Regional FA	0 0 0	0 0 0	520 360 0	0 0 0	520 360 0	TA --
25112 [NBIS: 120231] Clayton CRD FHWA Approved	BROS-C022(0)--5F-22 IVORY RD: Over NORTH CEDAR CREEK Bridge Replacement	25 MI 120231 17:94:03	Project Total Federal Aid Regional FA	0 0 0	0 0 0	0 0 0	300 240 0	300 240 0	TA --
29332 [NBIS: 121410] Clayton CRD FHWA Approved	BROS-C022(0)--8J-22 On 130TH ST, Over ROBERTS CREEK, on NLINE S22 T95 R06 Bridge Replacement	0 121410 22:95:06	Project Total Federal Aid Regional FA	0 0 0	0 0 0	0 0 0	225 180 0	225 180 0	TA --
Fayette - 33									
4811 [NBIS: 152370] Fayette CRD FHWA Approved	BROS-C033(77)--8J-33 DOT Letting: 05/19/2015 240th St.: From 0.21mi W of N 1/4 Corner to Site Bridge Replacement	0 MI 152370 11:94:09	Project Total Federal Aid Regional FA	200 160 0	0 0 0	0 0 0	0 0 0	200 160 0	TA 50218
24862 West Union FHWA Approved	BROS-8295(602)--8J-33 DOT Letting: 02/17/2015 In the City of West Union, 220th St.: Over Small Stream between IA 150 and City limits Bridge Replacement	0 -- --	Project Total Federal Aid Regional FA	418 334 0	0 0 0	0 0 0	0 0 0	418 334 0	TA 50257
16542 [NBIS: 152040] Fayette CRD FHWA Approved	BROS-C033(0)--5F-33 W-55: Over Beaver Creek Culvert Replacement	0.01 MI 152040 24:94:7	Project Total Federal Aid Regional FA	0 0 0	150 120 0	0 0 0	0 0 0	150 120 0	TA --
14673 [NBIS: 150040] Fayette CRD FHWA Approved	BROS-C033(0)--8J-33 20th St: On 20th Street west of Willow Rd over Principal creek Culvert Replacement	0 MI 150040 31:91:10	Project Total Federal Aid Regional FA	0 0 0	200 160 0	0 0 0	0 0 0	200 160 0	TA --
20537 [NBIS: 151530] Fayette CRD FHWA Approved	BROS-C033(0)--8J-33 Q AVE: Over Volga River Bridge Replacement	0 MI 151530 28:93:9	Project Total Federal Aid Regional FA	0 0 0	400 320 0	0 0 0	0 0 0	400 320 0	TA --
4819 [NBIS: 149620] Fayette CRD FHWA Approved	BROS-C033(108)--5F-33 DOT Letting: 11/15/2016 Outer Rd: Over unnamed stream Bridge Replacement	0 MI 149620 10:91:09	Project Total Federal Aid Regional FA	0 0 0	0 0 0	160 128 0	0 0 0	160 128 0	TA --
15847 [NBIS: 151620] Fayette CRD FHWA Approved	BROS-C033(97)--8J-33 DOT Letting: 11/15/2016 185th Street: Over Volga Bridge Replacement	0 MI 151620 2:93:10	Project Total Federal Aid Regional FA	0 0 0	0 0 0	150 120 0	0 0 0	150 120 0	TA --
15848 [NBIS: 152530] Fayette CRD FHWA Approved	BROS-C033(0)--8J-33 245th Street: Over Unnamed Creek Bridge Replacement	0 MI 152530 2:94:10	Project Total Federal Aid Regional FA	0 0 0	0 0 0	175 140 0	0 0 0	175 140 0	TA --

TPMS Sponsor Appr. Status	Project # Location Funding Program	Length FHWA# S:T:R		Pgm'd Amounts in 1000's				Total	STIP#
				FY15	FY16	FY17	FY18		
Fayette - 33 (continued)									
15846 [NBIS: 151480]	BROS-C033(96)--8J-33 DOT Letting: 11/15/2016	0 MI	Project Total	0	0	150	0	150	TA
Fayette CRD	S Avenue: Over Volga River	151480	Federal Aid	0	0	120	0	120	
FHWA Approved	Bridge Replacement	19:93:9	Regional FA	0	0	0	0	0	--
4807 [NBIS: 152880]	BROS-C033(78)--8J-33 DOT Letting: 11/21/2017	0 MI	Project Total	0	0	0	500	500	TA
Fayette CRD	Hamlet Rd: From 0.47mi SE of NE Corner to Site	152880	Federal Aid	0	0	0	400	400	
FHWA Approved	Bridge Replacement	2:95:8	Regional FA	0	0	0	0	0	--
14672 [NBIS: 149780]	BROS-C033(93)--5F-33 DOT Letting: 11/21/2017	0 MI	Project Total	0	0	0	250	250	TA
Fayette CRD	18th St: On 18th St over unnamed stream	149780	Federal Aid	0	0	0	200	200	
FHWA Approved	Culvert Replacement	34:91:9	Regional FA	0	0	0	0	0	--
18351	BROS-C033()--8J-33	0 MI	Project Total	0	0	0	300	300	TA
Fayette CRD	300th Street: Over Nutting Creek	--	Federal Aid	0	0	0	240	240	
FHWA Approved	Bridge Replacement	2:95:8	Regional FA	0	0	0	0	0	--
15857 [NBIS: 150390]	BROS-C033()--8J-33	0 MI	Project Total	0	0	0	150	150	TA
Fayette CRD	M Avenue: Over Volga River	150390	Federal Aid	0	0	0	120	120	
FHWA Approved	Bridge Replacement	31:92:8	Regional FA	0	0	0	0	0	--
Howard - 45									
20517 [NBIS: 183800]	BROS-C045()--5F-45	0 MI	Project Total	400	0	0	0	400	TA
Howard CRD	RIVER RD: Over BRANCH UPPER IOWA RIVER	183800	Federal Aid	320	0	0	0	320	
FHWA Approved	Bridge Replacement	7:100:13	Regional FA	0	0	0	0	0	50128
25060 [NBIS: 182310]	BROS-C045(72)--5F-45 DOT Letting: 03/17/2015	0 MI	Project Total	200	0	0	0	200	TA
Howard CRD	V46: Over TURKEY RIVER	182310	Federal Aid	160	0	0	0	160	
FHWA Approved	Bridge Replacement	36:98:12	Regional FA	0	0	0	0	0	50269
29472 [NBIS: 182250]	BRS-C045()--60-45	0	Project Total	0	0	250	0	250	TA
Howard CRD	On A46, Over TURKEY RIVER	182250	Federal Aid	0	0	200	0	200	
FHWA Approved	Bridge Replacement	--	Regional FA	0	0	0	0	0	--
Winneshtiek - 96									
26838 [NBIS: 349760]	BROS-C096()--8J-96	0	Project Total	115	0	0	0	115	TA
Winneshtiek CRD	On STATE LINE RD, Over CREEK, from Just east of intersection of 318th Ave, S10 T100 R10	349760	Federal Aid	92	0	0	0	92	
FHWA Approved	Bridge Replacement,Grading	10:100:10	Regional FA	0	0	0	0	0	50361
18917 [NBIS: 346250]	BROS-C096()--8J-96	0 MI	Project Total	0	350	0	0	350	TA
Winneshtiek CRD	BR#185: Over unnamed creek	346250	Federal Aid	0	280	0	0	280	
FHWA Approved	Bridge Replacement	35:96:8	Regional FA	0	0	0	0	0	--
12473 [NBIS: 348800]	BROS-C096(113)--8J-96 DOT Letting: 12/15/2015	0 MI	Project Total	0	750	0	0	750	TA
Winneshtiek CRD	BR#348: Over Upper Iowa River	348800	Federal Aid	0	600	0	0	600	
FHWA Approved	Bridge Replacement	6:99:9	Regional FA	0	0	0	0	0	--

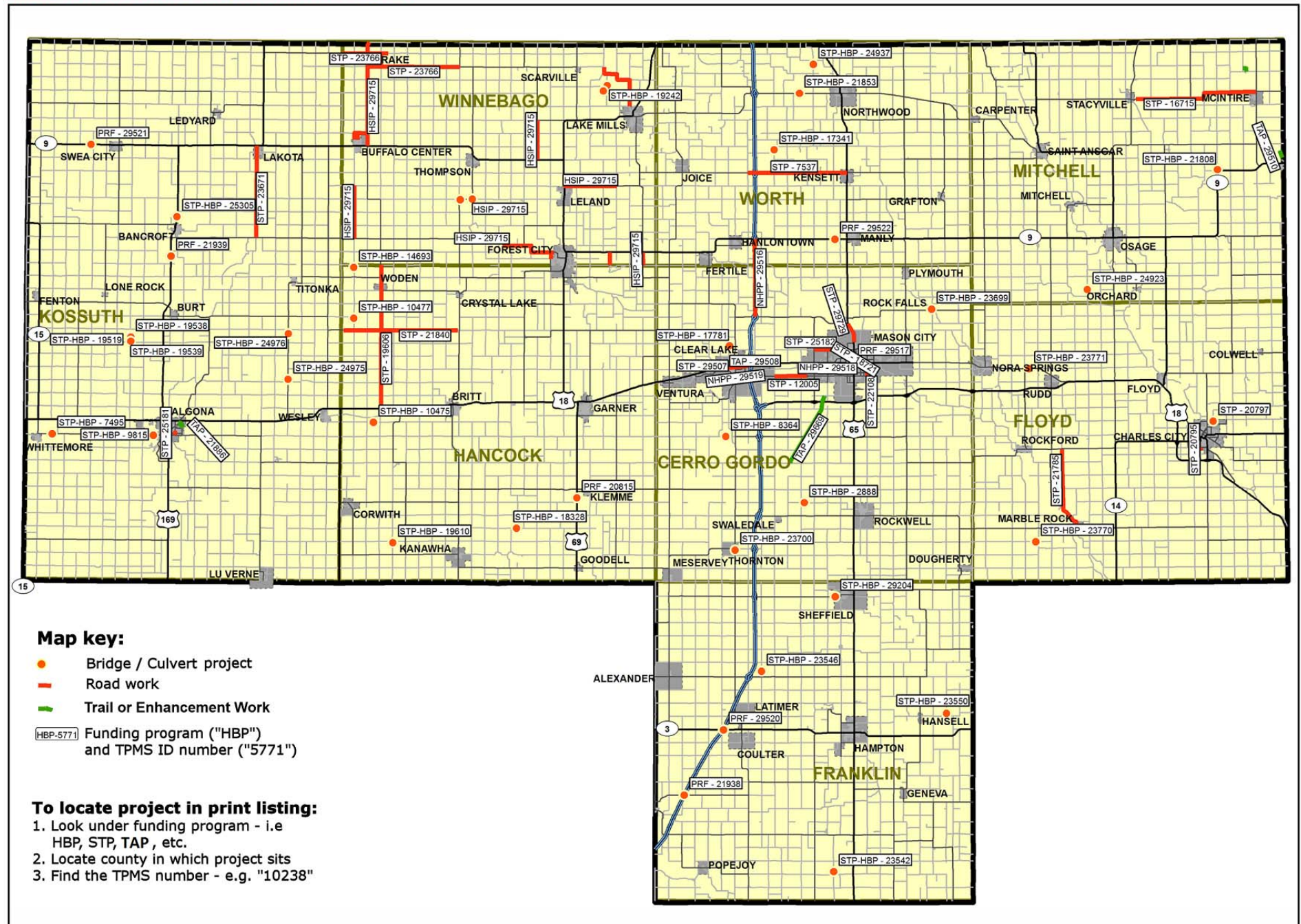
TPMS Sponsor Appr. Status	Project # Location Funding Program	Length FHWA# S:T:R		Pgm'd Amounts in 1000's				Total	STIP#
				FY15	FY16	FY17	FY18		
Winneshiek - 96 (continued)									
23616 [NBIS: 347550] Winneshiek CRD FHWA Approved	BRS-C096(119)--60-96 W20: Over UPPER IOWA RIVER Grade and Pave,Bridge Replacement	0 MI 347550 6:98:8	Project Total Federal Aid Regional FA	0 0 0	1,380 552 0	0 0 0	0 0 0	1,380 552 0	TA --
DOT NOTE: STIP limit of \$552,000. No additional federal aid will be authorized on project.									
21186 [NBIS: 346320] Winneshiek CRD FHWA Approved	BROS-C096(121)--8J-96 DOT Letting: 10/18/2016 150th St.: Over Turkey River	0 MI 346320 8:96N:09W	Project Total Federal Aid Regional FA	0 0 0	0 0 0	750 600 0	0 0 0	750 600 0	TA --
18343 [NBIS: 348390] Winneshiek CRD FHWA Approved	BROS-C096)--8J-96 BR#320: Over Canoe Creek Bridge Replacement	0 MI 348390 33:99:7	Project Total Federal Aid Regional FA	0 0 0	0 0 0	480 384 0	0 0 0	480 384 0	TA --
7419 [NBIS: 349290] Winneshiek CRD FHWA Approved	BROS-C096)--8J-96 BR#377: BEAR CREEK ROAD Bridge Replacement	0 MI 349290 28:100:7	Project Total Federal Aid Regional FA	0 0 0	0 0 0	162 130 0	0 0 0	162 130 0	TA --
12423 Winneshiek CRD FHWA Approved	BHOS-C096(112)--5N-96 DOT Letting: 10/18/2016 BR#102: N WINN RD Bridge Rehabilitation	0 MI -- 9:99:8	Project Total Federal Aid Regional FA	0 0 0	0 0 0	150 120 0	0 0 0	150 120 0	TA --
23622 [NBIS: 348150] Winneshiek CRD FHWA Approved	BROS-C096)--8J-96 240TH ST: Over CREEK Bridge Replacement	0 MI 348150 27:98:10	Project Total Federal Aid Regional FA	0 0 0	0 0 0	0 0 0	220 176 0	220 176 0	TA --
12427 [NBIS: 348820] Winneshiek CRD FHWA Approved	BROS-C096(BUR 110-6)--8J-96 BR#407: Over Pine Creek Bridge Replacement	0 MI 348820 34:100:9	Project Total Federal Aid Regional FA	0 0 0	0 0 0	0 0 0	290 230 0	290 230 0	TA --
18342 [NBIS: 349060] Winneshiek CRD FHWA Approved	BROS-C096)--8J-96 BR#121: Over Unnamed Stream Bridge Replacement	0 MI 349060 10:99N:10W	Project Total Federal Aid Regional FA	0 0 0	0 0 0	0 0 0	202 162 0	202 162 0	TA --
18918 [NBIS: 345930] Winneshiek CRD FHWA Approved	BROS-C096)--8J-96 BR#163: Over unnamed creek Bridge Replacement	0 MI 345930 13:96:7	Project Total Federal Aid Regional FA	0 0 0	0 0 0	0 0 0	250 200 0	250 200 0	TA --
TAP - Transportation Alternatives									
Fayette - 33									
25202 Fayette FHWA Approved	TAP-R-2525(601)--8T-33 DOT Letting: 04/21/2015 In the city of Fayette, On Fayette-Volga River Multi-Use Trail, Gazebo Scenic or Historic Hwy.,Ped/Bike Structures	0 -- --	Project Total Federal Aid Regional FA	100 80 50	0 0 0	0 0 0	0 0 0	100 80 50	TA 50283

TPMS Sponsor Appr. Status	Project # Location Funding Program	Length FHWA# S:T:R		Pgm'd Amounts in 1000's				Total	STIP#
				FY15	FY16	FY17	FY18		
Fayette - 33 (continued)									
29306 Fayette CRD	STP-E-C0330)--8V-33 Along B64, Over Turkey River, from Elgin Easterly 1.2 Miles to Clayton County Line, in S13 T94 R07	1.3 --	Project Total Federal Aid	810 284	0 0	0 0	0 0	810 284	<div>TA</div>
FHWA Approved	Ped/Bike Grade & Pave,Ped/Bike Structures	13:94:07	Regional FA	284	0	0	0	284	50391
Howard - 45									
17090 Howard CCB	STP-E-C0450)--8V-45 Wapsi Great Wstrn Trl: WGWL trail S 5 MI	0 MI --	Project Total Federal Aid	230 192	0 0	0 0	0 0	230 192	<div>TA</div>
FHWA Approved	Ped/Bike Grade & Pave	--	Regional FA	192	0	0	0	192	50065
PA NOTE: ROW acquisition is under TPMS 6418 (50)									
21024 Howard CCB	STP-E-C0450)--8V-45 9th St: From South Riceville to North Riceville	0 MI --	Project Total Federal Aid	0 0	190 152	0 0	0 0	190 152	<div>TA</div>
FHWA Approved	Ped/Bike Grade & Pave	0:0:0	Regional FA	0	152	0	0	152	--
Winneshiek - 96									
22090 Winneshiek CCB	STP-E-C0960)--8V-96 Connecting the Trails of Winneshiek: Trail along Old Stage Road (A52) from Wal-Mart to Freeport	1.021 MI --	Project Total Federal Aid	0 0	825 191	0 0	0 0	825 191	<div>TA</div>
FHWA Approved	Ped/Bike Grade & Pave	--	Regional FA	0	191	0	0	191	--
25200 Winneshiek CCB	STP-E-C0960)--8V-96 Dry Run Trail: 2 Railcar bridges for Trail between Decorah and Calmar, and engineering	0 --	Project Total Federal Aid	0 0	0 0	169 117	0 0	169 117	<div>TA</div>
FHWA Approved	Outside Services Engineering,Ped/Bike Structures	--	Regional FA	0	0	117	0	117	--
29501 Winneshiek CCB	STP-E-C0960)--8V-96 On Dry Run Trail - Phase V Railcar Bridge	0 --	Project Total Federal Aid	0 0	0 0	0 0	143 115	143 115	<div>TA</div>
FHWA Approved	Ped/Bike Structures,Ped/Bike Miscellaneous	--	Regional FA	0	0	0	115	115	--
DEMO - Federal Demonstration (earmarked) Funds									
Allamakee - 03									
29484 Allamakee CRD	HDP-C003(57)--6B-03 DOT Letting: 09/15/2015 On X52, from Red Oak Road northerly 5.4 Miles to La Fayette Ridge Dr	5.4 MI --	Project Total Federal Aid	1,748 1,398	0 0	0 0	0 0	1,748 1,398	<div>TA</div>
FHWA Approved	Pavement Widening,Ped/Bike Paving	--	Regional FA	140	0	0	0	140	50415
Howard - 45									
21022 Howard CCB	EDP-C045(065)--7Y-45 DOT Letting: 03/17/2015 WGWL Trail: From Acme to Riceville	0 MI --	Project Total Federal Aid	303 303	0 0	0 0	0 0	303 303	<div>TA</div>
FHWA Approved	Ped/Bike Grade & Pave	--	Regional FA	0	0	0	0	0	50148
DOT NOTE: Demo IA231 - \$302,712									

TPMS Sponsor Appr. Status	Project # Location Funding Program	Length FHWA# S:T:R		Pgm'd Amounts in 1000's				Total	STIP#
				FY15	FY16	FY17	FY18		
Winneshiekie - 96									
26784	HDP-C096(124)--6B-96	3.147	Project Total	1,980	20	0	0	2,000	TA
Winneshiekie CRD	On A6W, from Walmart Supercenter Northeast 3.14 Miles to Upper Iowa River, S13 T98 R08	--	Federal Aid	1,600	0	0	0	1,600	
FHWA Approved	Pavement Rehab,Ped/Bike Grade & Pave	13:98:08	Regional FA	0	0	0	0	0	50358
PRF - Primary Road Funds									
Allamakee - 03									
25 [NBIS: 013520]	BRFN- 9)--39-03	0 MI	Project Total	20	20	20	20	80	TA
DOT-D02-RPA01	IA 9: MISSISSIPPI RIVER AT LANSING(STATE SHARE)	013520	Federal Aid	0	0	0	0	0	
FHWA Approved	Bridge Washing	--	Regional FA	0	0	0	0	0	--
29511	NHSN--26)--2R-03	0.2 MI	Project Total	1,241	0	0	0	1,241	TA
DOT-D02-RPA01	IA 26: NEAR NCL OF LANSING	--	Federal Aid	0	0	0	0	0	
FHWA Approved	Grading	--	Regional FA	0	0	0	0	0	--
Clayton - 22									
44 [NBIS: 020515]	BRFN--18)--39-22	0 MI	Project Total	20	20	20	20	80	TA
DOT-D02-RPA01	US 18: MISSISSIPPI RIVER IN MARQUETTE(STATE SHARE)	020515	Federal Aid	0	0	0	0	0	
FHWA Approved		--	Regional FA	0	0	0	0	0	--
25352 [NBIS: 020480]	BRFN--018)--39-22	0 MI	Project Total	0	0	550	0	550	TA
DOT-D02-RPA01	018: STREAM, 0.6 MI W OF E JCT US 52	020480	Federal Aid	0	0	0	0	0	
FHWA Approved	Bridge Deck Overlay	--	Regional FA	0	0	0	0	0	--
29512 [NBIS: 020515]	BRFN--018)--39-22	0 MI	Project Total	0	0	0	1,800	1,800	TA
DOT-D02-RPA01	018: MISSISSIPPI RIVER IN MARQUETTE(STATE SHARE)	020515	Federal Aid	0	0	0	0	0	
FHWA Approved	Bridge Deck Overlay	--	Regional FA	0	0	0	0	0	--
Fayette - 33									
21933 [NBIS: 024680]	BRFN--150)--39-33	0 MI	Project Total	421	0	0	0	421	TA
DOT-D02-RPA01	150: STREAM, 1.8 MI N OF IA 3	024680	Federal Aid	0	0	0	0	0	
FHWA Approved	Bridge Deck Overlay	--	Regional FA	0	0	0	0	0	--
29513	NHSN--003)--2R-33	1.6 MI	Project Total	1,183	0	0	0	1,183	TA
DOT-D02-RPA01	003: N JCT IA 150 TO NCL OF OELWEIN	--	Federal Aid	0	0	0	0	0	
FHWA Approved	Pavement Rehab	--	Regional FA	0	0	0	0	0	--
21934 [NBIS: 609550]	BRFN--18)--39-33	0 MI	Project Total	0	800	0	0	800	TA
DOT-D02-RPA01	US 18: HAUGH CREEK, 0.4 MI W OF CO RDV68	609550	Federal Aid	0	0	0	0	0	
FHWA Approved	Culvert Replacement	--	Regional FA	0	0	0	0	0	--
Winneshiekie - 96									
21936 [NBIS: 052630]	BRFN--9)--39-96	0 MI	Project Total	499	0	0	0	499	TA
DOT-D02-RPA01	IA 9: SMITH CREEK, 5.6 MI W OF IA 51	052630	Federal Aid	0	0	0	0	0	
FHWA Approved	Bridge Deck Overlay	--	Regional FA	0	0	0	0	0	--

TPMS Sponsor Appr. Status	Project # Location Funding Program	Length FHWA# S:T:R		Pgm'd Amounts in 1000's				Total	STIP#
				FY15	FY16	FY17	FY18		
Winneshiek - 96 (continued)									
29515 DOT-D02-RPA01 FHWA Approved	NHSN--0520--2R-96 052: 0.1 MI N OF COLLEGE VIEW DR TOMINNESOTA Pavement Rehab	11.8 MI -- --	Project Total Federal Aid Regional FA	471 0 0	0 0 0	0 0 0	0 0 0	471 0 0	 --
21935  DOT-D02-RPA01 FHWA Approved	BRFN--90--39-96 IA 9: TROUT CREEK, 2.0 MI E OF US 52 Bridge Deck Overlay	0 MI 052610 --	Project Total Federal Aid Regional FA	0 0 0	0 0 0	414 0 0	0 0 0	414 0 0	 --
25347  DOT-D02-RPA01 FHWA Approved	BRFN--0090--39-96 009: DRY RUN CREEK, 0.1 MI W OF US52 Bridge Deck Overlay	0 MI 052580 --	Project Total Federal Aid Regional FA	0 0 0	0 0 0	420 0 0	0 0 0	420 0 0	 --

2015 Transportation Improvement Program



RPA-02

2015 - 2018 Transportation Improvement Program

TPMS Sponsor Appr. Status	Project # Location Funding Program	Length FHWA# S:T:R		Pgm'd Amounts in 1000's				Total	STIP#
				FY15	FY16	FY17	FY18		
STP - Surface Transportation Program									
Region Wide - 00									
73	RGPL-PA02(RTP)--ST-00	0 MI	Project Total	44	68	68	70	250	TA
RPA-02	NIACOG: RPA 2 TRANSPORTATION PLANNING	--	Federal Aid	35	54	54	56	199	50003
FHWA Approved	Trans Planning	--	Regional FA	35	54	54	56	199	
Cerro Gordo - 17									
29724	RGTR-PA02()--ST-17	0	Project Total	190	0	0	0	190	TA
RPA-02	2- Light Duty Bus (158" wb) Diesel, VSS Unit, D056, 8005	--	Federal Aid	152	0	0	0	152	50480
FHWA Approved	Transit Investments	--	Regional FA	152	0	0	0	152	
12005	STP-S-C017()--5E-17	2.488 MI	Project Total	0	2,500	0	0	2,500	TA
Cerro Gordo CRD	B-35: From Clear Lake to Mason City	--	Federal Aid	0	1,600	0	0	1,600	--
FHWA Approved	Pavement Rehab/Widen	15:96:21	Regional FA	0	1,600	0	0	1,600	
22108	STP-U-4822()--70-17	0.371 MI	Project Total	0	200	0	0	200	TA
Mason City	In the City of Mason City, South Kentucky Ave:	--	Federal Aid	0	160	0	0	160	--
FHWA Approved	Beginning at 19th St. SE and extending 700' north Pavement Widening	--	Regional FA	0	160	0	0	160	
25182	STP-U-4822()--70-17	2 MI	Project Total	0	2,000	0	0	2,000	TA
Mason City	In the City of Mason City, 12TH ST NW: From Pierce	--	Federal Aid	0	1,200	0	0	1,200	--
FHWA Approved	Avenue to Eisenhower Ave Pavement Widening,Bridge Replacement	0:0:0	Regional FA	0	1,200	0	0	1,200	
29729	RGPL-PA02()--ST-17	1.513	Project Total	0	3,000	0	0	3,000	TA
RPA-02	On US 65, 18th street North to B-20	--	Federal Aid	0	800	0	0	800	--
FHWA Approved	Pavement Rehab	0:0:00	Regional FA	0	800	0	0	800	
29507	STP-U-1372()--70-17	0.249	Project Total	0	0	796	0	796	TA
Clear Lake	In the city of Clear Lake, On Main Avenue, from 20th	--	Federal Aid	0	0	450	0	450	--
FHWA Approved	Street east .25 Miles to 24th Street Pavement Rehab/Widen	0:0:00	Regional FA	0	0	450	0	450	
18721	STP-4822()--2C-17	1.253 MI	Project Total	0	0	0	11,100	11,100	TA
Mason City	In the City of Mason City, IA 122: One Way Pairs	--	Federal Aid	0	0	0	1,800	1,800	--
FHWA Approved	Grade and Pave	--	Regional FA	0	0	0	1,800	1,800	
Floyd - 34									
20797	STP-U-1242()--70-34	0 MI	Project Total	609	0	0	0	609	TA
Charles City	In the City of Charles City, CLEVELAND AVE:	1840	Federal Aid						50136
	Bridge Replacement 24' long by 31' wide, over Hyer's Creek			487	0	0	0	487	
FHWA Approved	Bridge Replacement	0:0:0	Regional FA	487	0	0	0	487	

TPMS Sponsor Appr. Status	Project # Location Funding Program	Length FHWA# S.T.R		Pgm'd Amounts in 1000's				Total	STIP#
				FY15	FY16	FY17	FY18		
Floyd - 34 (continued)									
20795 Charles City FHWA Approved	STP-U-12420)--70-34 In the City of Charles City, S MAIN ST: From 15th St, 3 blocks to Corporate limits Grade and Pave	0.19 MI -- 0:0:0	Project Total Federal Aid Regional FA	0 0 0	270 195 195	0 0 0	0 0 0	270 195 195	<div>TA</div> --
21785 Floyd CRD FHWA Approved	STP-S-C0340)--5E-34 T26: From B45(210th Street) to B60(270th Street) Pavement Rehab	6.498 MI -- 20:95:17	Project Total Federal Aid Regional FA	0 0 0	0 0 0	2,000 1,000 1,000	0 0 0	2,000 1,000 1,000	<div>TA</div> --
Franklin - 35									
29405 Franklin CRD FHWA Approved	STP-S-C0350)--5E-35 On C47, from S13 (Wright Avenue) East 7.5 Miles to S25 (Heather Avenue) Pave	7.5 MI -- --	Project Total Federal Aid Regional FA	0 0 0	0 0 0	0 0 0	1,900 1,000 1,000	1,900 1,000 1,000	<div>TA</div> --
Hancock - 41									
19606 Hancock CRD FHWA Approved	STP-S-C041(115)--5E-41 DOT Letting: 04/21/2015 R-20: From U.S. # 18 North 11.0 Miles to Winnebago County Line Pavement Rehab	10.829 MI -- --	Project Total Federal Aid Regional FA	1,375 550 550	0 0 0	0 0 0	0 0 0	1,375 550 550	<div>TA</div> 50130
21840 Hancock CRD FHWA Approved	STP-S-C0410)--5E-41 B-20: From Kossuth County Line East 9.0 miles to Jct R-35/James Avenue Pavement Rehab	9 MI -- --	Project Total Federal Aid Regional FA	0 0 0	0 0 0	1,125 750 750	0 0 0	1,125 750 750	<div>TA</div> --
Kossuth - 55									
25181 Algona FHWA Approved	STP-U-0085(614)--70-55 DOT Letting: 03/17/2015 In the City of Algona, N MAIN ST: From McGregor Street to Lucas Street Pavement Rehab	0.35 -- 0:0:0	Project Total Federal Aid Regional FA	977 673 673	0 0 0	0 0 0	0 0 0	977 673 673	<div>TA</div> 50281
23671 Kossuth CRD FHWA Approved	STP-S-C055(P60)--5E-55 P60: A42 N 7 MI to IA 9 Pavement Rehab	7 MI -- 12:98:28	Project Total Federal Aid Regional FA	0 0 0	0 0 0	900 700 700	0 0 0	900 700 700	<div>TA</div> --
Mitchell - 66									
16715 Mitchell CRD FHWA Approved	STP-S-C066(049)--5E-66 DOT Letting: 01/21/2015 A23: From 31-100-16 to 34-100-15 Pavement Rehab	9.48 MI -- 31:100:15	Project Total Federal Aid Regional FA	2,100 1,680 1,680	0 0 0	0 0 0	0 0 0	2,100 1,680 1,680	<div>TA</div> 50537
Winnebago - 95									
23766 Winnebago CRD FHWA Approved	STP-S-C095(63)--5E-95 DOT Letting: 03/15/2016 A16: From Kossuth County East to R34 North Pavement Rehab	8.92 MI -- 18:100:26	Project Total Federal Aid Regional FA	0 0 0	2,500 1,000 1,000	0 0 0	0 0 0	2,500 1,000 1,000	<div>TA</div> --

TPMS Sponsor Appr. Status	Project # Location Funding Program	Length FHWA# S:T:R		Pgm'd Amounts in 1000's				Total	STIP#
				FY15	FY16	FY17	FY18		
Worth - 98									
7537 Worth CRD	STP-S-C098(68)--5E-98 DOT Letting: 02/17/2015 A38: From N 1/4 Cor Sec 33-99-20 to N 1/4 Cor Sec. 32-99-21	7.513 MI --	Project Total Federal Aid	1,575 1,260	0 0	0 0	0 0	1,575 1,260	TA
FHWA Approved	Pavement Rehab	35:99:21	Regional FA	1,260	0	0	0	1,260	50536
STP-HBP - Surface Transportation Program - Bridge Program									
Cerro Gordo - 17									
17781 [NBIS: 106400] Cerro Gordo CRD	BROS-C017(E1D)--8J-17 On Fir Ave., Over Willow Creek, at NE S1 T96 R22	0 MI 106400	Project Total Federal Aid	250 200	0 0	0 0	0 0	250 200	TA
FHWA Approved	Bridge Replacement	1:96:22	Regional FA	0	0	0	0	0	50352
8364 [NBIS: 105980] Cerro Gordo CRD	BROS-C017()--5F-17 B-43: From N1/4 to N1/4	0 MI 105980	Project Total Federal Aid	0 0	200 160	0 0	0 0	200 160	TA
FHWA Approved	Bridge Replacement	12:95:22	Regional FA	0	0	0	0	0	--
23699 [NBIS: 9970] Cerro Gordo CRD	BHS-C017()--63-17 B20/S62: Over SHELL ROCK RIVER	0 MI 9970	Project Total Federal Aid	0 0	0 0	750 600	0 0	750 600	TA
FHWA Approved	Bridge Replacement	21:97:19	Regional FA	0	0	0	0	0	--
23700 [NBIS: 011280] Cerro Gordo CRD	BRS-C017()--60-17 S25: Over Bailey Creek	0 MI 011280	Project Total Federal Aid	0 0	0 0	400 320	0 0	400 320	TA
FHWA Approved	Bridge Replacement	19:94:21	Regional FA	0	0	0	0	0	--
2888 [NBIS: 105380] Cerro Gordo CRD	BROS-C017(35)--8J-17 DOT Letting: 12/19/2017 160th Street: From Between Lark & Mallard to SEC 1-94-21	0 MI 105380	Project Total Federal Aid	0 0	0 0	0 0	300 240	300 240	TA
FHWA Approved	Bridge Replacement	1:94:21	Regional FA	0	0	0	0	0	--
Floyd - 34									
23770 [NBIS: 154300] Floyd CRD	BROS-C034(91)--8J-34 DOT Letting: 03/17/2015 280TH ST: Over ACKLEY CREEK	0 MI 154300	Project Total Federal Aid	425 340	0 0	0 0	0 0	425 340	TA
FHWA Approved	Bridge Replacement	23:94:18	Regional FA	0	0	0	0	0	50476
23771 [NBIS: 24910] Floyd CRD	BROS-C034()--5F-34 B30: Over FLOOD CREEK	0 MI 24910	Project Total Federal Aid	0 0	550 440	0 0	0 0	550 440	TA
FHWA Approved	Bridge Replacement	14:96:18	Regional FA	0	0	0	0	0	--
Franklin - 35									
23546 [NBIS: 157740] Franklin CRD	BROS-C035()--8J-35 92210402: From C25 to 200th Street	0 MI 157740	Project Total Federal Aid	200 160	0 0	0 0	0 0	200 160	TA
FHWA Approved	Bridge Replacement	4:92:21	Regional FA	0	0	0	0	0	50242
23550 [NBIS: 157380] Franklin CRD	BROS-C035()--8J-35 92192301: From 160th Street to 170th Street	0.5 MI 157380	Project Total Federal Aid	270 216	0 0	0 0	0 0	270 216	TA
FHWA Approved	Bridge Replacement	23:92:19	Regional FA	0	0	0	0	0	50243

TPMS Sponsor Appr. Status	Project # Location Funding Program	Length FHWA# S:T:R		Pgm'd Amounts in 1000's				Total	STIP#
				FY15	FY16	FY17	FY18		
Franklin - 35 (continued)									
29204 [NBIS: 501210]	BRS-6940(601)--60-35 DOT Letting: 03/17/2015	0	Project Total	800	0	0	0	800	TA
Franklin CRD	In the City of Sheffield, On Grant Street/250th Street (C13), Over Bailey Creek	501210	Federal Aid	640	0	0	0	640	
FHWA Approved	Bridge Replacement	08:93N:20W	Regional FA	0	0	0	0	0	50384
23542 [NBIS: 156480]	BROS-C035()--8J-35	0.4 MI	Project Total	0	260	0	0	260	TA
Franklin CRD	90202002: From 40th Street to 50th Street	156480	Federal Aid	0	208	0	0	208	
FHWA Approved	Bridge Replacement	20:90:20	Regional FA	0	0	0	0	0	--
Hancock - 41									
14693 [NBIS: 174350]	BROS-C041(114)--8J-41 DOT Letting: 03/17/2015	0 MI	Project Total	300	0	0	0	300	TA
Hancock CRD	Birch Avenue: From 330th St to 340th St	174350	Federal Aid	240	0	0	0	240	
FHWA Approved	Bridge Replacement	5:97:26	Regional FA	0	0	0	0	0	50038
10475 [NBIS: 173530]	BROS-C041(117)--8J-41 DOT Letting: 05/19/2015	0 MI	Project Total	120	0	0	0	120	TA
Hancock CRD	220th Street: From Crane Avenue to Deer Avenue	173530	Federal Aid	96	0	0	0	96	
FHWA Approved	Bridge Replacement	4:95:26	Regional FA	0	0	0	0	0	50033
18328 [NBIS: 172680]	BROS-C041(118)--8J-41 DOT Letting: 03/15/2016	0 MI	Project Total	0	500	0	0	500	TA
Hancock CRD	140th Street: From Nash Avenue to Oak Avenue	172680	Federal Aid	0	400	0	0	400	
FHWA Approved	Bridge Replacement	17:94N:24W	Regional FA	0	0	0	0	0	--
10477 [NBIS: 174390]	BROS-C041()--8J-41	0 MI	Project Total	0	300	0	0	300	TA
Hancock CRD	Birch Avenue: From 290th Street to 300th Street	174390	Federal Aid	0	240	0	0	240	
FHWA Approved	Bridge Replacement	29:97:26	Regional FA	0	0	0	0	0	--
19610	BROS-C041()--8J-41	0 MI	Project Total	0	0	450	0	450	TA
Hancock CRD	Echo Avenue: From B-63 120th Street to 130th Street	--	Federal Aid	0	0	360	0	360	
FHWA Approved	Bridge Replacement	23:94:26	Regional FA	0	0	0	0	0	--
23504 [NBIS: 173970]	BROS-C041()--8J-41	0 MI	Project Total	0	0	0	300	300	TA
Hancock CRD	250th Street: From Kent Avenue to Lake Avenue	173970	Federal Aid	0	0	0	240	240	
FHWA Approved	Bridge Replacement	23:96:25	Regional FA	0	0	0	0	0	--
23505 [NBIS: 172740]	BROS-C041()--5F-41	0 MI	Project Total	0	0	0	300	300	TA
Hancock CRD	B-55: From Ford Avenue to Hill Avenue	172740	Federal Aid	0	0	0	240	240	
FHWA Approved	Bridge Replacement	6:94:25	Regional FA	0	0	0	0	0	--
Kossuth - 55									
19519 [NBIS: 216060]	BROS-C055(793304)--5F-55	0 MI	Project Total	250	0	0	0	250	TA
Kossuth CRD	P-30: W. Line 33 Burt Twp. over Calamus Creek	216060	Federal Aid	200	0	0	0	200	
FHWA Approved	Bridge Replacement	33:97:29	Regional FA	0	0	0	0	0	50267
19538 [NBIS: 216050]	BROS-C055(793306)--5F-55	0 MI	Project Total	250	0	0	0	250	TA
Kossuth CRD	P-30: W. Line 33, Burt Twp. over Calamus Creek	216050	Federal Aid	200	0	0	0	200	
FHWA Approved	Bridge Replacement	33:97:29	Regional FA	0	0	0	0	0	50268

TPMS Sponsor Appr. Status	Project # Location Funding Program	Length FHWA# S:T:R		Pgm'd Amounts in 1000's				Total	STIP#
				FY15	FY16	FY17	FY18		
Kossuth - 55 (continued)									
19539 [NBIS: 216040]	BROS-C055(793309)--5F-55	0 MI	Project Total	0	250	0	0	250	TA
Kossuth CRD	P-30: W. Line 33, Burt twp. over Calamus Creek	216040	Federal Aid	0	200	0	0	200	
FHWA Approved	Bridge Replacement	33:97:29	Regional FA	0	0	0	0	0	--
25305 [NBIS: 032950]	BRF--1690--38-55	0 MI	Project Total	0	0	1,475	0	1,475	TA
DOT-D02-RPA02	169: MUD CREEK, 0.3 MI S OF CO RD A40	032950	Federal Aid	0	0	1,180	0	1,180	
FHWA Approved	Bridge Replacement	--	Regional FA	0	0	0	0	0	--
7495 [NBIS: 214880]	BRS-C055(132)--60-55 DOT Letting: 12/20/2016	0 MI	Project Total	0	0	350	0	350	TA
Kossuth CRD	B-40: N. line sec. 9 Whittemore Twp. over Lotts Creek	214880	Federal Aid	0	0	280	0	280	
FHWA Approved	Bridge Replacement	9:95:30	Regional FA	0	0	0	0	0	--
24975 [NBIS: 33050]	BRS-C055(B671609)--60-55	0 MI	Project Total	0	0	300	0	300	TA
Kossuth CRD	P64: W Line 16 Wesley Twp. over PLUM CREEK	33050	Federal Aid	0	0	240	0	240	
FHWA Approved	Bridge Replacement	16:96:27	Regional FA	0	0	0	0	0	--
24976 [NBIS: 033060]	BRS-C055(B773304)--60-55	0 MI	Project Total	0	0	300	0	300	TA
Kossuth CRD	P64: W. Line of 33 Buffalo Twp. over Lidner Creek	033060	Federal Aid	0	0	240	0	240	
FHWA Approved	Bridge Replacement	33:97:27	Regional FA	0	0	0	0	0	--
9815 [NBIS: 214730]	BRS-C055(147)--60-55 DOT Letting: 12/19/2017	0 MI	Project Total	0	0	0	600	600	TA
Kossuth CRD	B40: Over E FORK DES MOINES RIVER	214730	Federal Aid	0	0	0	480	480	
FHWA Approved	Bridge Replacement	10:95:29	Regional FA	0	0	0	0	0	--
Mitchell - 66									
21808 [NBIS: 248340]	BROS-C066(060)--8J-66 DOT Letting: 12/16/2014	0 MI	Project Total	250	0	0	0	250	TA
Mitchell CRD	Timber Ave: From Tiimber Ave to Timber Ave.	248340	Federal Aid	200	0	0	0	200	
FHWA Approved	Bridge Replacement	29:99N:15W	Regional FA	0	0	0	0	0	50522
24923 [NBIS: 247570]	BROS-C066)--8J-66	0	Project Total	200	0	0	0	200	TA
Mitchell CRD	T34: CREEK	247570	Federal Aid	160	0	0	0	160	
FHWA Approved	Bridge Replacement	10:97:17	Regional FA	0	0	0	0	0	50261
26778 [NBIS: 247580]	BROS-C066)--8J-66	0	Project Total	200	0	0	0	200	TA
Mitchell CRD	On 317TH ST, Over CREEK, S15 T97 R17	247580	Federal Aid	160	0	0	0	160	
FHWA Approved	Bridge Replacement	15:97:17	Regional FA	0	0	0	0	0	50357
29408 [NBIS: 247650]	BROS-C066)--8J-66	0	Project Total	0	300	0	0	300	TA
Mitchell CRD	On 320TH ST, Over CREEK, S18 T97 R18	247650	Federal Aid	0	240	0	0	240	
FHWA Approved	Culvert Replacement	18:97:18	Regional FA	0	0	0	0	0	--
29411 [NBIS: 248160]	BROS-C066)--8J-66	0	Project Total	0	300	0	0	300	TA
Mitchell CRD	On ECHO AVE, Over ROCK CREEK, S23 T98 R18	248160	Federal Aid	0	240	0	0	240	
FHWA Approved	Bridge Replacement	23:98:18	Regional FA	0	0	0	0	0	--

TPMS Sponsor Appr. Status	Project # Location Funding Program	Length FHWA# S:T:R		Pgm'd Amounts in 1000's				Total	STIP#
				FY15	FY16	FY17	FY18		
Mitchell - 66 (continued)									
29412 [NBIS: 248150] Mitchell CRD FHWA Approved	BROS-C066()--8J-66 On 370TH ST, Over ROCK CREEK, S22 T98 R18 Bridge Replacement	0 248150 22:98:18	Project Total Federal Aid Regional FA	0 0 0	300 240 0	0 0 0	0 0 0	300 240 0	TA --
Winnebago - 95									
19242 [NBIS: 345491] Winnebago CRD FHWA Approved	BROS-C095(61)--8J-95 DOT Letting: 11/18/2014 On 200th Ave, from 470th St North .15 miles to existing structure, at S28 T100 R23 Bridge Replacement	0 MI 345491 28:100:23	Project Total Federal Aid Regional FA	500 400 0	0 0 0	0 0 0	0 0 0	500 400 0	TA 50090
Worth - 98									
21853 [NBIS: 54130] Worth CRD FHWA Approved	BHS-C098()--63-98 HWY 105: From Over DD #2 to Bridge Deck Overlay	0 MI 54130 26:100N:21W	Project Total Federal Aid Regional FA	75 60 0	0 0 0	0 0 0	0 0 0	75 60 0	TA 50178
24937 [NBIS: 356430] Worth CRD FHWA Approved	BHOS-C098()--89-98 MALLARD AVE: GOOSE CREEK Bridge Replacement	0 356430 18:100:20	Project Total Federal Aid Regional FA	300 240 0	0 0 0	0 0 0	0 0 0	300 240 0	TA 50265
26766 [NBIS: 355810] Worth CRD FHWA Approved	BHOS-C098()--5N-98 Bridge Deck Overlay	0 355810 --	Project Total Federal Aid Regional FA	70 56 0	0 0 0	0 0 0	0 0 0	70 56 0	TA 50356
17341 [NBIS: 356190] Worth CRD FHWA Approved	BROS-C098()--8J-98 Jonquill Ave: Over Elk Creek W. SEC 22-99-21 Culvert Replacement	0.01 MI 356190 22:99:21	Project Total Federal Aid Regional FA	0 0 0	0 0 0	400 320 0	0 0 0	400 320 0	TA --
NHPP - National Highway Performance Program									
Cerro Gordo - 17									
29519 DOT-D02-RPA02 FHWA Approved	NHSX--018()--3H-17 018: IN CLEAR LAKE, FROM N 16TH STW, E TO N JCT I-35 Pavement Rehab	2.9 MI -- --	Project Total Federal Aid Regional FA	2,437 1,950 0	0 0 0	0 0 0	0 0 0	2,437 1,950 0	TA 50419
29518 DOT-D02-RPA02 FHWA Approved	NHSX--122()--3H-17 122: IN MASON CITY, FROM MONROE AVETO CAROLINA AVE Grade and Pave	1.1 MI -- --	Project Total Federal Aid Regional FA	0 0 0	0 0 0	0 0 0	6,270 5,016 0	6,270 5,016 0	TA AC --
SYSTEM NOTE: CANDIDATE FOR ADVANCED CONSTRUCTION									
29516 DOT-D02-RPA02 FHWA Approved	IM--035()--13-17 035: CO RD B20 TO IA 9 (NB & SB) Pavement Rehab	5.9 MI -- --	Project Total Federal Aid Regional FA	0 0 0	0 0 0	0 0 0	7,885 7,097 0	7,885 7,097 0	TA AC --
SYSTEM NOTE: CANDIDATE FOR ADVANCED CONSTRUCTION									

TPMS Sponsor Appr. Status	Project # Location Funding Program	Length FHWA# S:T:R		Pgm'd Amounts in 1000's				Total	STIP#
				FY15	FY16	FY17	FY18		
TAP - Transportation Alternatives									
Cerro Gordo - 17									
29669 Cerro Gordo CCB	STP-E-C017)--8V-17 On Cerro Gordo County Conservation Board Railroad Right of Way, trail development, lime chip, bridge repair, culvert.	5.795 --	Project Total Federal Aid	0 0	0 0	515 373	0 0	515 373	TA
FHWA Approved	Ped/Bike Grading,Ped/Bike Structures,Ped/Bike Development	12:95:21	Regional FA	0	0	373	0	373	--
29508 Clear Lake	STP-E-1372)--8V-17 In the city of Clear Lake, On Main Avenue, from 20th Street east .25 Miles to 24th Street	0.25 MI --	Project Total Federal Aid	0 0	0 0	96 70	0 0	96 70	TA
FHWA Approved	Ped/Bike Paving,Ped/Bike Development	--	Regional FA	0	0	70	0	70	--
Kossuth - 55									
21886 Algona	TAP-U-0085(615)--8I-55 DOT Letting: 02/17/2015 [No Route]: Connect Phase 1 Trail from southeast of the AMU substation and run along N Finn Drive, then west along Poplar St and around Garrigan High School before ending at E Maple St.	0.712 MI --	Project Total Federal Aid	409 286	0 0	0 0	0 0	409 286	TA
FHWA Approved	Ped/Bike Grade & Pave	0:0:0	Regional FA	286	0	0	0	286	50182
Mitchell - 66									
29510 Mitchell CCB	STP-E-C066)--8V-66 Section 22, T100N, R15W and Section 24, T99N, R15W Asphalt overlays	0 MI --	Project Total Federal Aid	0 0	299 239	0 0	0 0	299 239	TA
FHWA Approved	Ped/Bike Paving	22:100:15	Regional FA	0	239	0	0	239	--
PRF - Primary Road Funds									
Cerro Gordo - 17									
29517 [NBIS: 018934] DOT-D02-RPA02	BRFN--065)--39-17 065: WILLOW CREEK, 0.1 MI N OF IA 122 IN MASON CITY (SB)	0 MI 018934	Project Total Federal Aid	0 0	0 0	0 0	250 0	250 0	TA
FHWA Approved	Bridge Deck Overlay	--	Regional FA	0	0	0	0	0	--
Franklin - 35									
21938 [NBIS: 602455] DOT-D02-RPA02	BRFN--35)--39-35 I-35: CO RD C47 OVER I-35	0 MI 602455	Project Total Federal Aid	0 0	415 0	0 0	0 0	415 0	TA
FHWA Approved	Bridge Deck Overlay	--	Regional FA	0	0	0	0	0	--
29520 [NBIS: 602475] DOT-D02-RPA02	BRFN--035)--39-35 035: IA 3 OVER I-35	0 MI 602475	Project Total Federal Aid	0 0	0 0	0 0	860 0	860 0	TA
FHWA Approved	Bridge Deck Overlay	--	Regional FA	0	0	0	0	0	--
Hancock - 41									
20815 [NBIS: 026850] DOT-D02-RPA02	BRFN--69)--39-41 US 69: EAST BRANCH IOWA RIVER 0.6 MIS OF CO RD B55	0 MI 026850	Project Total Federal Aid	1,550 0	0 0	0 0	0 0	1,550 0	TA
FHWA Approved	Bridge Replacement	--	Regional FA	0	0	0	0	0	--

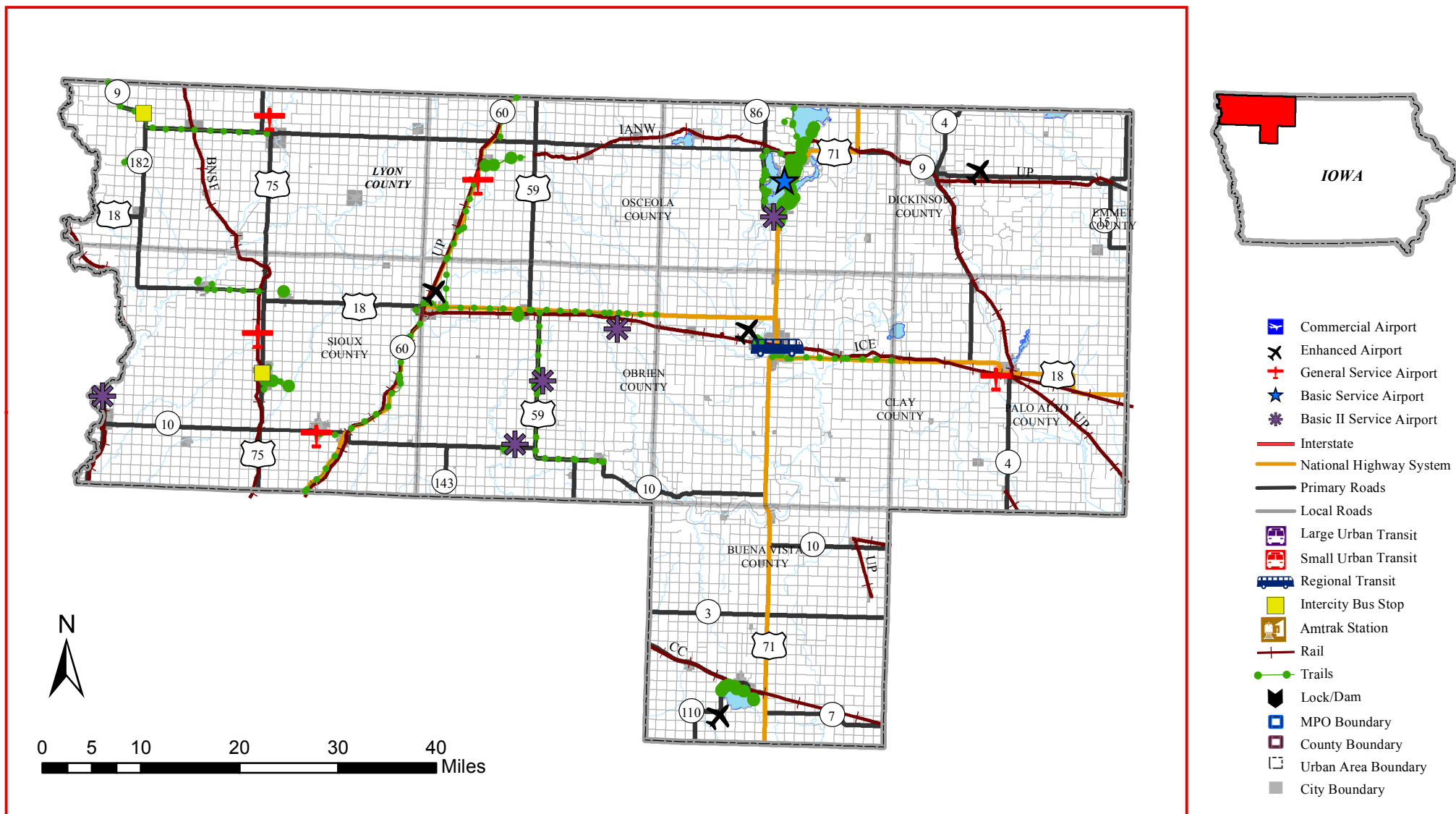
TPMS Sponsor Appr. Status	Project # Location Funding Program	Length FHWA# S:T:R		Pgm'd Amounts in 1000's				Total	STIP#
				FY15	FY16	FY17	FY18		
Kossuth - 55									
21939 [NBIS: 032940] DOT-D02-RPA02	BRFN--169)--39-55 169: E. FORK DES MOINES RIVER, 1.3MI S OF S JCT CO RD A42	0 MI 032940	Project Total Federal Aid	339 0	0 0	0 0	0 0	339 0	TA
FHWA Approved	Bridge Deck Overlay	--	Regional FA	0	0	0	0	0	--
29521 [NBIS: 032990] DOT-D02-RPA02	BRFN--009)--39-55 009: MUD CREEK, 1.7 MI E OF CO RD P20	0 MI 032990	Project Total Federal Aid	0 0	0 0	0 0	250 0	250 0	TA
FHWA Approved	Bridge Deck Overlay	--	Regional FA	0	0	0	0	0	--
Worth - 98									
29522 DOT-D02-RPA02	BRFN--009)--39-98 009: 1.5 MILES W OF US 65 IN MANLY	0 MI --	Project Total Federal Aid	190 0	0 0	0 0	0 0	190 0	TA
FHWA Approved	Culvert Replacement,Right of Way	--	Regional FA	0	0	0	0	0	--
HSIP - Highway Safety Improvement Program									
Winnebago - 95									
29715 Winnebago CRD	HSIP-S-C095(62)--6C-95 DOT Letting: 12/16/2014 On A16,A38,A42,160th,R16,R20,R34,R50,R74,205th,440th,10th,12th,Grace St,500th,30th,40 Miles	40 MI --	Project Total Federal Aid	207 188	0 0	0 0	0 0	207 188	TA
FHWA Approved	Pavement Markings	--	Regional FA	0	0	0	0	0	50474

RPA 3 - Northwest Iowa Planning and Development Commission

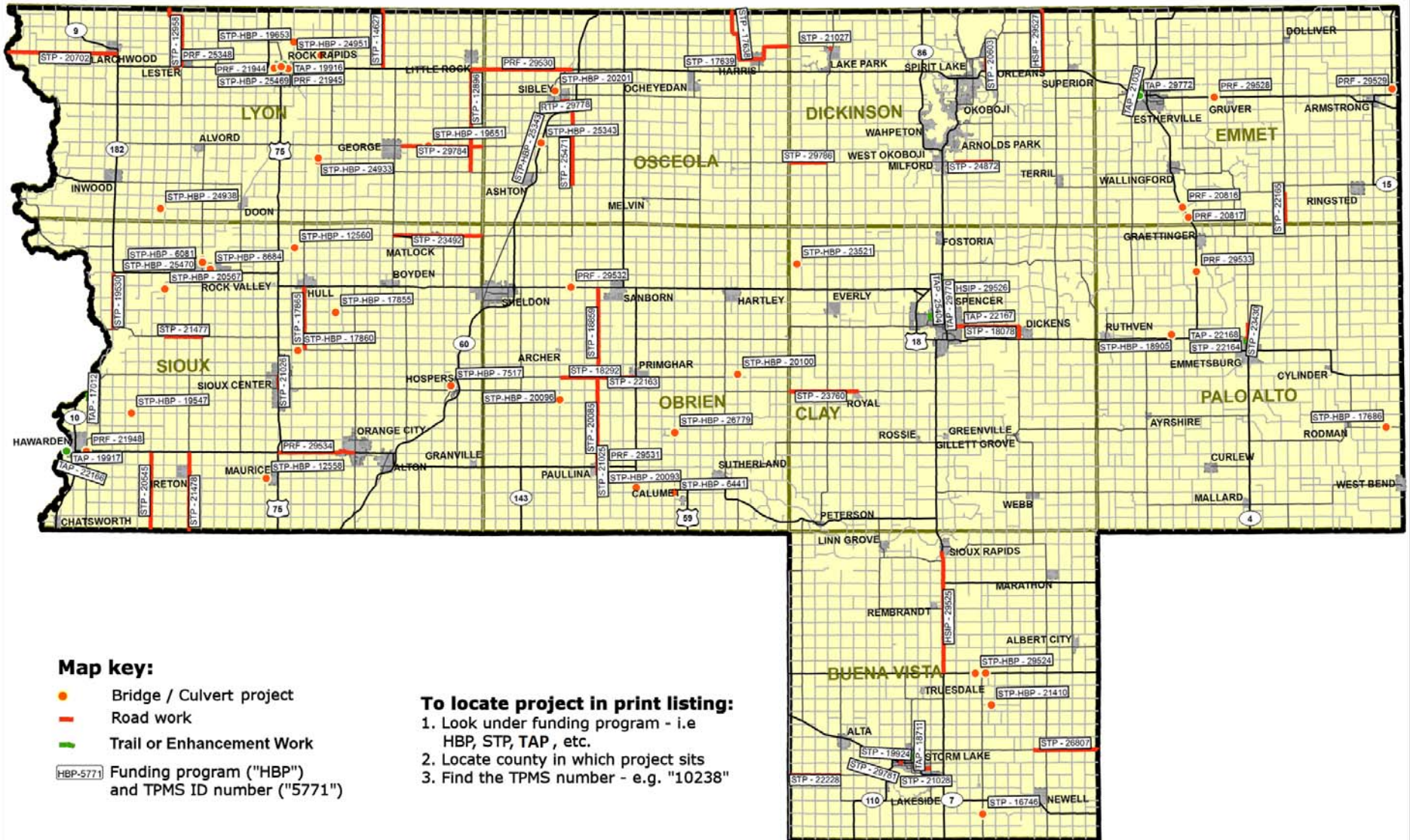
217 W Fifth Street, P.O. Box 1493, Spencer, IA 51301

Phone: 712-262-7225, Fax: 712-262-7665, www.nwipdc.org

Executive Director: Ted Kourousis, Ted.Kourousis@nwipdc.org



2015 Transportation Improvement Program
















RPA-03

2015 - 2018 Transportation Improvement Program

TPMS Sponsor Appr. Status	Project # Location Funding Program	Length FHWA# S.T.R		Pgm'd Amounts in 1000's				Total	STIP#
				FY15	FY16	FY17	FY18		
STP - Surface Transportation Program									
Region Wide - 00									
141 RPA-03 FHWA Approved	RGPL-PA03(RTP)--ST-00 NWIPDC - RPA 3: RPA 3 FHWA PLANNING Trans Planning	0 MI -- --	Project Total Federal Aid Regional FA	43 34 34	45 36 36	45 36 36	45 36 36	178 142 142	TA 50004
Buena Vista - 11									
19924 Storm Lake FHWA Approved	STP-U-7422(614)--70-11 DOT Letting: 12/16/2014 In the City of Storm Lake, 10th St. E: From Senca St to just south of Russell St. intersection Pavement Rehab	0.31 MI -- 0:0:0	Project Total Federal Aid Regional FA	407 244 244	0 0 0	0 0 0	0 0 0	407 244 244	TA 50122
29781 Storm Lake FHWA Approved	STP-U-7422(617)--70-11 DOT Letting: 02/17/2015 In the city of Storm Lake, On Iowa Highway 7, from intersection of Barton St. W .25 Miles to Northwestern Drive Pavement Widening	0.25 MI -- --	Project Total Federal Aid Regional FA	998 341 341	0 0 0	0 0 0	0 0 0	998 341 341	TA 50508
16746 [NBIS: 84530] Buena Vista CRD FHWA Approved	STP-S-C011(85)--5E-11 DOT Letting: 10/20/2015 NW 27 Providence: Over Outlet Creek Bridge Replacement	0 MI 84530 27:90N:36W	Project Total Federal Aid Regional FA	0 0 0	355 240 240	0 0 0	0 0 0	355 240 240	TA --
21028 Storm Lake FHWA Approved	STP-U-7422(615)--70-11 DOT Letting: 11/17/2015 In the City of Storm Lake, E RICHLAND ST: From Flindt Drive to Radio Road Pavement Rehab	0.749 MI -- 0:0:0	Project Total Federal Aid Regional FA	0 0 0	336 202 202	0 0 0	0 0 0	336 202 202	TA --
22228 Buena Vista CRD FHWA Approved	STP-S-C011(BV97)--5E-11 C63: From Co. Line to M31 Pavement Rehab	4.04 MI -- 8:90:38	Project Total Federal Aid Regional FA	0 0 0	0 0 0	1,000 500 500	0 0 0	1,000 500 500	TA --
26807 Buena Vista CRD FHWA Approved	STP-S-C011(BV58)--5E-11 , On C49, from County Road M53 East 5 Miles to the Buena Vista / Poc. County Line, along NLINE S32,33, 34, 35, 36 T91N R35W Pavement Rehab	5 MI -- 32,33, 34, 35, 36:91N:35W	Project Total Federal Aid Regional FA	0 0 0	0 0 0	0 0 0	1,200 720 720	1,200 720 720	TA --
Clay - 21									
18078 Clay CRD FHWA Approved	STP-S-C021(131)--5E-21 DOT Letting: 01/20/2016 350 ST: From SE Cor 13-96-36 to NW Cor 17-96-36 Pavement Rehab	5.888 MI -- 13:96:36	Project Total Federal Aid Regional FA	0 0 0	1,500 756 756	0 0 0	0 0 0	1,500 756 756	TA --
23760 Clay CRD FHWA Approved	STP-S-C0210)--5E-21 B40: County Line E 5.45 MI Pave	5.45 MI -- 12:95:38	Project Total Federal Aid Regional FA	0 0 0	0 0 0	1,104 544 544	0 0 0	1,104 544 544	TA --

TPMS Sponsor Appr. Status	Project # Location Funding Program	Length FHWA# S:T:R		Pgm'd Amounts in 1000's				Total	STIP#
				FY15	FY16	FY17	FY18		
Dickinson - 30									
21027 Lake Park FHWA Approved	STP-U-4150()--70-30 In the City of Lake Park, AVE B W: From West 3rd to North Market St. Pavement Rehab	0.258 MI -- 0:0:0	Project Total Federal Aid Regional FA	300 156 156	0 0 0	0 0 0	0 0 0	300 156 156	<div>TA</div> 50150
20603 Dickinson CRD FHWA Approved	STP-S-C030(43)--5E-30 DOT Letting: 11/17/2015 M56: From State Highway #9 to 140th Street Pavement Rehab	1.033 MI -- 27:100:36	Project Total Federal Aid Regional FA	0 0 0	800 480 480	0 0 0	0 0 0	800 480 480	<div>TA</div> --
24872 Dickinson CRD FHWA Approved	STP-S-C030(##)--5E-30 A-34: From 230th Ave to County Route M-56 Pavement Rehab	3 MI -- 9:98:36	Project Total Federal Aid Regional FA	0 0 0	0 0 0	0 0 0	1,500 750 750	1,500 750 750	<div>TA</div> --
29786 <div>NBIS: 144891</div> Dickinson CRD FHWA Approved	STP-S-C030(##)--5E-30 On A-34, from Osceola County Line East 3 Miles to County Route M-27 Pavement Rehab	3 MI 144891 --	Project Total Federal Aid Regional FA	0 0 0	0 0 0	0 0 0	1,000 525 525	1,000 525 525	<div>TA</div> --
Emmet - 32									
22165 Emmet CRD FHWA Approved	STP-S-C032()--5E-32 N52: From A34 (245th St) to 270th St (Palo Alto Co. Line) Pavement Rehab	2.49 MI -- --	Project Total Federal Aid Regional FA	0 0 0	825 495 495	0 0 0	0 0 0	825 495 495	<div>TA</div> --
Lyon - 60									
12896 Lyon CRD FHWA Approved	STP-S-C060(107)--5E-60 DOT Letting: 02/17/2015 L-26: From Int of A46 to HWY 9 Pavement Rehab	8.075 MI -- 13:98:43	Project Total Federal Aid Regional FA	1,702 464 464	0 0 0	0 0 0	0 0 0	1,702 464 464	<div>TA</div> 50105
20702 Lyon CRD FHWA Approved	STP-S-C060(A18)--5E-60 A18: From Sioux River to Int of Hwy 9 Pavement Rehab	8.604 MI -- 31:100:48	Project Total Federal Aid Regional FA	0 0 0	1,800 500 500	0 0 0	0 0 0	1,800 500 500	<div>TA</div> --
14627 Lyon CRD FHWA Approved	STP-S-C060(L14)--5E-60 L-14: From sw crn 35-100-44 to nw crn 11-100-44 Pavement Rehab	4.673 MI -- 35:100:44	Project Total Federal Aid Regional FA	0 0 0	1,008 605 605	0 0 0	0 0 0	1,008 605 605	<div>TA</div> --
12958 Lyon CRD FHWA Approved	STP-S-C060(K30)--5E-60 K-30: From Int. of HWY 9 to Mn. State Line Pavement Rehab	5.638 MI -- 1:99:47	Project Total Federal Aid Regional FA	0 0 0	0 0 0	1,008 372 372	0 0 0	1,008 372 372	<div>TA</div> --
29784 Lyon CRD FHWA Approved	STP-S-C060(A34)--5E-60 On A34, from Dell Street in George East 6.5 Miles to the Osceola County Line, S1 T98 R43 Pavement Rehab	6.528 -- 1:98:43	Project Total Federal Aid Regional FA	0 0 0	0 0 0	0 0 0	1,690 845 845	1,690 845 845	<div>TA</div> --










TPMS Sponsor Appr. Status	Project # Location Funding Program	Length FHWA# S:T:R		Pgm'd Amounts in 1000's				Total	STIP#
				FY15	FY16	FY17	FY18		
Obrien - 71									
21025 Paullina	STP-U-5927(601)--70-71 DOT Letting: 01/21/2015 In the City of Paullina, S MAPLE ST: From Mayme St to Grand Ave.	0.677 MI --	Project Total Federal Aid	1,170 570	0 0	0 0	0 0	1,170 570	<div>TA</div>
FHWA Approved	Pavement Rehab	0:0:0	Regional FA	570	0	0	0	570	50149
18292 OBrien CRD	STP-S-C071(73)--5E-71 DOT Letting: 02/16/2016 B40: From Oriole Ave. to Primghar	5.451 MI --	Project Total Federal Aid	0 0	1,200 480	0 0	0 0	1,200 480	<div>TA</div>
FHWA Approved	Pavement Rehab	1:95:41	Regional FA	0	480	0	0	480	--
20085 OBrien CRD	STP-S-C071(74)--5E-71 DOT Letting: 02/16/2016 L48: From Paullina (IA HWY 10) to B-40 (390th Street)	7.01 MI --	Project Total Federal Aid	0 0	1,400 840	0 0	0 0	1,400 840	<div>TA</div>
FHWA Approved	Pavement Rehab	22:95:41	Regional FA	0	840	0	0	840	--
22163 Primghar	STP-U-6240()--70-71 In the City of Primghar, 3rd St. SW: From int. US 59 west .5 miles to abandoned railway	0.397 MI --	Project Total Federal Aid	0 0	611 367	0 0	0 0	611 367	<div>TA</div>
FHWA Approved	Pavement Rehab	0:0:0	Regional FA	0	367	0	0	367	--
18859 OBrien CRD	STP-S-C071(L48N)--5E-71 L48: From 320th Street to 390th Street	6.99 MI --	Project Total Federal Aid	0 0	0 0	0 0	1,400 750	1,400 750	<div>TA</div>
FHWA Approved	Pavement Rehab	34:97:41	Regional FA	0	0	0	750	750	--
Osceola - 72									
17638 Osceola CRD	STP-S-C072(M12)--5E-72 M12: From SW28-100-39 to N8 -100-39	4.134 MI --	Project Total Federal Aid	850 450	0 0	0 0	0 0	850 450	<div>TA</div>
FHWA Approved	Pavement Rehab	--	Regional FA	450	0	0	0	450	50073
17639 Osceola CRD	STP-S-C072(A18)--5E-72 A18: From SW28-100-39 to SE24-100-39	4.898 MI --	Project Total Federal Aid	1,000 400	0 0	0 0	0 0	1,000 400	<div>TA</div>
FHWA Approved	Pavement Rehab	--	Regional FA	400	0	0	0	400	50099
25471 Osceola CRD	STP-S-C072()--5E-72 L40: From A30 to A46	5.76 MI --	Project Total Federal Aid	0 0	0 0	1,200 600	0 0	1,200 600	<div>TA</div>
FHWA Approved	Pavement Rehab	32:99:41	Regional FA	0	0	600	0	600	--
Palo Alto - 74									
22164 Emmetsburg	STP-U-2395()--70-74 In the City of Emmetsburg, COLLEGE DR: from int N Lawler and College Drive N and E .25 miles	0.248 MI --	Project Total Federal Aid	0 0	443 221	0 0	0 0	443 221	<div>TA</div>
FHWA Approved	Pavement Rehab	0:0:0	Regional FA	0	221	0	0	221	--
23430 Palo Alto CRD	STP-S-C074(1601)--5E-74 On N40, from start of CRD jurisdiction N 1.25 Miles to to .25 miles north of 350th St.	1.25 MI --	Project Total Federal Aid	0 0	0 0	968 580	0 0	968 580	<div>TA</div>
FHWA Approved	Grade and Pave	7,18:96:32	Regional FA	0	0	580	0	580	--

TPMS Sponsor Appr. Status	Project # Location Funding Program	Length FHWA# S:T:R		Pgm'd Amounts in 1000's				Total	STIP#
				FY15	FY16	FY17	FY18		
Sioux - 84									
17865 Sioux CRD FHWA Approved	STP-S-C084(147)--5E-84 DOT Letting: 03/17/2015 K52: From Hull, IA to S. to 370th Street Pavement Rehab	4.957 MI -- 35:97:45	Project Total Federal Aid Regional FA	1,773 573 573	0 0 0	0 0 0	0 0 0	1,773 573 573	 50071
19530 Sioux CRD FHWA Approved	STP-S-C084()--5E-84 K-18: From State Hwy #18 West of RV, IA to South to Sec. 17, T96N, R47W Pavement Rehab/Widen	4.392 MI -- 32:97:47	Project Total Federal Aid Regional FA	1,075 484 484	0 0 0	0 0 0	0 0 0	1,075 484 484	 50240
21478 Sioux CRD FHWA Approved	STP-S-C084()--5E-84 K30: IA Hwy. #10 South Approx. 6 Mi. to Sioux Plymouth Co. Line Pavement Rehab	6.194 MI -- 8:94:46	Project Total Federal Aid Regional FA	0 0 0	1,730 944 944	0 0 0	0 0 0	1,730 944 944	 --
20545 Sioux CRD FHWA Approved	STP-S-C084()--5E-84 K22: From W. of Ireton to S. 6.0 Mi. to Plymouth Co. Line Pavement Rehab	6.032 MI -- 26:94:47	Project Total Federal Aid Regional FA	0 0 0	1,178 838 838	0 0 0	0 0 0	1,178 838 838	 --
23492 Sioux CRD FHWA Approved	STP-S-C084()--5E-84 On B14, from Intersection L14 E 6.96 Miles to intersection of L26 Pavement Rehab	6.96 MI -- 9:97:43	Project Total Federal Aid Regional FA	0 0 0	0 0 0	1,950 700 700	0 0 0	1,950 700 700	 --
21026 Sioux Center FHWA Approved	STP-U-75-3(55)--70-84 DOT Letting: 11/15/2016 In the City of Sioux Center, MAIN AVE: widening of Highway 75 (Main Ave.) from 3 to 5 lane approx distance 1.4 mi. Pavement Rehab/Widen	1.119 MI -- 0:0:0	Project Total Federal Aid Regional FA	0 0 0	0 0 0	3,925 980 980	0 0 0	3,925 980 980	 --
21477 Sioux CRD FHWA Approved	STP-S-C084()--5E-84 B30: K24 East Approx. 3 Mi. Pavement Rehab	2.99 MI -- 20:96:46	Project Total Federal Aid Regional FA	0 0 0	0 0 0	0 0 0	840 653 653	840 653 653	 --
STP-HBP - Surface Transportation Program - Bridge Program									
Buena Vista - 11									
21410  Buena Vista CRD FHWA Approved	BROS-C011(93)--5F-11 DOT Letting: 10/20/2015 C43: Over BRANCH RACCOON RIVER Bridge Replacement	0 MI 84890 10:91:36	Project Total Federal Aid Regional FA	0 0 0	300 240 0	0 0 0	0 0 0	300 240 0	 --
22229  Buena Vista CRD FHWA Approved	BRS-C011(100)--60-11 DOT Letting: 10/18/2016 M36: Over Bluebird Creek Culvert Replacement	0 MI 016380 5:93:37	Project Total Federal Aid Regional FA	0 0 0	0 0 0	400 320 0	0 0 0	400 320 0	 --
21407  Buena Vista CRD FHWA Approved	BROS-C011(BV95)--8J-11 220TH AVE: Over BR RACCOON RIVER Bridge Replacement	0 MI 85500 27:92:35	Project Total Federal Aid Regional FA	0 0 0	0 0 0	0 0 0	250 200 0	250 200 0	 --

TPMS Sponsor Appr. Status	Project # Location Funding Program	Length FHWA# S.T.R		Pgm'd Amounts in 1000's				Total	STIP#
				FY15	FY16	FY17	FY18		
Buena Vista - 11 (continued)									
29524 [NBIS: 016220] DOT-D03-RPA03 FHWA Approved	BRF--003)--38-11 003: RACCOON RIVER, 2.5 MI E OF US71 Bridge Replacement	0 MI 016220 --	Project Total Federal Aid Regional FA	0 0 0	0 0 0	0 0 0	1,200 960 0	1,200 960 0	TA --
Clay - 21									
23521 [NBIS: 117760] Clay CRD FHWA Approved	BROS-C021(127)--8J-21 DOT Letting: 04/21/2015 300 ST: Over OCHEYDAN RIVER Bridge Replacement	0 MI 117760 19:97:38	Project Total Federal Aid Regional FA	625 500 0	0 0 0	0 0 0	0 0 0	625 500 0	TA 50241
3446 [NBIS: 116370] Clay CRD FHWA Approved	BROS-C021)--8J-21 110 AVE: near SW corner 5-95-38 Bridge Replacement	0 MI 116370 5:95:38	Project Total Federal Aid Regional FA	0 0 0	0 0 0	0 0 0	280 224 0	280 224 0	TA --
Emmet - 32									
20149 [NBIS: 149190] Emmet CRD FHWA Approved	BRS-C032)--60-32 A17: Int A17 & N26 W 0.96 MI Bridge Replacement	0.03 MI 149190 28:100:34	Project Total Federal Aid Regional FA	0 0 0	0 0 0	0 0 0	1,200 960 0	1,200 960 0	TA --
Lyon - 60									
24933 [NBIS: 228540] Lyon CRD FHWA Approved	BROS-C060(99)--8J-60 DOT Letting: 03/17/2015 IBEX AVE: EMERY CREEK Bridge Replacement	0 228540 12:98:45	Project Total Federal Aid Regional FA	1,300 1,040 0	0 0 0	0 0 0	0 0 0	1,300 1,040 0	TA 50264
19651 [NBIS: 227960] Lyon CRD FHWA Approved	BRS-C060(96)--60-60 DOT Letting: 12/15/2015 A-34: Over Little Rock River Bridge Widening	0 MI 227960 5:98:43	Project Total Federal Aid Regional FA	1,375 1,100 0	0 0 0	0 0 0	0 0 0	1,375 1,100 0	TA 50487
25469 Rock Rapids FHWA Approved	BRM-6542(603)--8N-60 In the City of Rock Rapids, North Union St.: Bridge replacement over Moon Creek on North Union St. Bridge Replacement	0 -- --	Project Total Federal Aid Regional FA	885 708 0	0 0 0	0 0 0	0 0 0	885 708 0	TA 50319
24938 [NBIS: 229230] Lyon CRD FHWA Approved	BROS-C060(69R)--8J-60 260TH ST: ALBERTSON CREEK Bridge Replacement	0 229230 35:98:47	Project Total Federal Aid Regional FA	0 0 0	260 208 0	0 0 0	0 0 0	260 208 0	TA --
24951 [NBIS: 231130] Lyon CRD FHWA Approved	BROS-C060(12W)--8J-60 140TH ST: Over TOM CREEK Bridge Replacement	0 MI 231130 36:100:45	Project Total Federal Aid Regional FA	0 0 0	200 160 0	0 0 0	0 0 0	200 160 0	TA --
29439 [NBIS: 230370] Lyon CRD FHWA Approved	BRS-C060(30R)--60-60 On K30, Over SYKES CREEK, S1 T99 R47 Bridge Replacement	0 230370 1:99:47	Project Total Federal Aid Regional FA	0 0 0	0 0 0	117 93 0	0 0 0	117 93 0	TA --
19653 [NBIS: 231110] Lyon CRD FHWA Approved	BHOS-C060(11W)--5N-60 K-52: Over Kanaranzi Creek Bridge Widening	0 MI 231110 22:100:45	Project Total Federal Aid Regional FA	0 0 0	0 0 0	0 0 0	750 600 0	750 600 0	TA --

TPMS Sponsor Appr. Status	Project # Location Funding Program	Length FHWA# S:T:R		Pgm'd Amounts in 1000's				Total	STIP#
				FY15	FY16	FY17	FY18		
Lyon - 60 (continued)									
19649 [NBIS: 228430]	BHS-C060(95)--63-60 DOT Letting: 01/17/2018	0 MI	Project Total	0	0	0	600	600	TA
Lyon CRD	A-52: Over Otter Creek	228430	Federal Aid	0	0	0	480	480	
FHWA Approved	Bridge Widening	34:98:44	Regional FA	0	0	0	0	0	--
Obrien - 71									
20096 [NBIS: 260100]	BROS-C071(76)--5F-71 DOT Letting: 01/21/2015	0.1 MI	Project Total	265	0	0	0	265	TA
OBrien CRD	L40: NW Cor Sec 7 S 0.75 MI	260100	Federal Aid	208	0	0	0	208	
FHWA Approved	Bridge Replacement	7:95:41	Regional FA	0	0	0	0	0	50349
26779 [NBIS: 259990]	BROS-C071(J-12)--5F-71	0 MI	Project Total	0	250	0	0	250	TA
OBrien CRD	, On L-54, from NW corner Section 27 T-95N, R-40W	259990	Federal Aid	0	200	0	0	200	
FHWA Approved	0.2 Miles south	--	Regional FA	0	0	0	0	0	--
	Bridge Replacement								
20100 [NBIS: 260780]	BROS-C071(H-25)--8J-71	0 MI	Project Total	0	0	365	0	365	TA
OBrien CRD	WARBLER AVE: NW Cor Sec 33 S 0.75 MI	260780	Federal Aid	0	0	288	0	288	
FHWA Approved	Bridge Replacement	33:96:39	Regional FA	0	0	0	0	0	--
20093 [NBIS: 258890]	BROS-C071(O-14)--5F-71	0.1 MI	Project Total	0	0	0	185	185	TA
OBrien CRD	SILVER AVE: NW Cor Sec. 18 S 0.6 MI	258890	Federal Aid	0	0	0	148	148	
FHWA Approved	Bridge Replacement	18:94:40	Regional FA	0	0	0	0	0	--
6441 [NBIS: 258850]	BROS-C071(O-10)--5F-71	0.1 MI	Project Total	0	0	0	200	200	TA
OBrien CRD	L-54: NW Cor Sec 15 S 0.9 MI	258850	Federal Aid	0	0	0	160	160	
FHWA Approved	Bridge Replacement	15:94:40	Regional FA	0	0	0	0	0	--
Osceola - 72									
20201 [NBIS: 38570]	BRS-C072(VFW)--60-72	0 MI	Project Total	250	0	0	0	250	TA
Osceola CRD	NORTHWEST BLVD: Over Polly Creek	38570	Federal Aid	200	0	0	0	200	
FHWA Approved	Bridge Replacement	12:99:42	Regional FA	0	0	0	0	0	50258
25343 [NBIS: 609230]	BRF- 060)--38-72	0.012	Project Total	0	0	1,088	0	1,088	TA
DOT-D03-RPA03	060: WAGNER CREEK, 0.2 MI N OF CO RD A34	609230	Federal Aid	0	0	858	0	858	
FHWA Approved	(SB)	--	Regional FA	0	0	0	0	0	--
	Pavement Rehab								
Palo Alto - 74									
17686 [NBIS: 269160]	BRS-C074(97)--60-74 DOT Letting: 03/17/2015	0 MI	Project Total	330	0	0	0	330	TA
Palo Alto CRD	B55: 560 Ave E 0.74 MI	269160	Federal Aid	260	0	0	0	260	
FHWA Approved	Bridge Replacement	23:95N:31W	Regional FA	0	0	0	0	0	50461
18905 [NBIS: 269900]	BROS-C074(96)--8J-74 DOT Letting: 01/17/2018	0 MI	Project Total	0	0	0	100	100	TA
Palo Alto CRD	400 AVE: Over Unnamed creek	269900	Federal Aid	0	0	0	80	80	
FHWA Approved	Bridge Replacement	18:96:33	Regional FA	0	0	0	0	0	--
25470	BRS-6550(605)--60-84	0	Project Total	1,800	0	0	0	1,800	TA
Rock Valley	In the City of Rock Valley, Elmwood Ave: Bridge	--	Federal Aid	1,000	0	0	0	1,000	
FHWA Approved	replacement on Elmwood Ave. over Rock River	--	Regional FA	0	0	0	0	0	50320
	Bridge Replacement								

TPMS Sponsor Appr. Status	Project # Location Funding Program	Length FHWA# S:T:R		Pgm'd Amounts in 1000's				Total	STIP#
				FY15	FY16	FY17	FY18		
Sioux - 84									
6081 [NBIS: 312930]	BRS-6550(605)--60-84 DOT Letting: 02/17/2015	0 MI	Project Total	900	0	0	0	900	TA
Sioux CRD	Elmwood Ave.: Near Rock Valley, IA	312930	Federal Aid	720	0	0	0	720	
FHWA Approved	Bridge Replacement	21:97:46	Regional FA	0	0	0	0	0	50248
19547 [NBIS: 310850]	BROS-C084)--8J-84	0 MI	Project Total	200	0	0	0	200	TA
Sioux CRD	B-46: NE of Hawarden	310850	Federal Aid	160	0	0	0	160	
FHWA Approved	Bridge Replacement	21:95:47	Regional FA	0	0	0	0	0	50214
17860	BROS-C084)--5F-84	0 MI	Project Total	280	0	0	0	280	TA
Sioux CRD	B30: NE of Sioux Center, IA	--	Federal Aid	224	0	0	0	224	
FHWA Approved	Bridge Replacement	27:96:45	Regional FA	0	0	0	0	0	50070
20567 [NBIS: 313350]	BROS-C084)--5F-84	0 MI	Project Total	0	150	0	0	150	TA
Sioux CRD	K24: SW of Rock Valley	313350	Federal Aid	0	120	0	0	120	
FHWA Approved	Bridge Replacement	36:97:47	Regional FA	0	0	0	0	0	--
12560 [NBIS: 312720]	BROS-C084)--5F-84	0 MI	Project Total	0	422	0	0	422	TA
Sioux CRD	290th Street: North of Hull, IA	312720	Federal Aid	0	338	0	0	338	
FHWA Approved	Bridge Replacement	15:97:45	Regional FA	0	0	0	0	0	--
8684 [NBIS: 10020]	BROS-C084)--8J-84	0 MI	Project Total	0	180	0	0	180	TA
Sioux CRD	14th Street: East Edge of Rock Valley In S21-T97-R46	10020	Federal Aid	0	144	0	0	144	
FHWA Approved	Bridge Replacement	21:97:46	Regional FA	0	0	0	0	0	--
17855 [NBIS: 311320]	BROS-C084)--5F-84	0 MI	Project Total	0	280	0	0	280	TA
Sioux CRD	B20: From SE of Hull, IA to	311320	Federal Aid	0	224	0	0	224	
FHWA Approved	Bridge Replacement	7:96:44	Regional FA	0	0	0	0	0	--
7517 [NBIS: 309710]	BROS-C084)--8J-84	0 MI	Project Total	0	0	300	0	300	TA
Sioux CRD	395th Street: Near Hospers	309710	Federal Aid	0	0	240	0	240	
FHWA Approved	Bridge Replacement	3:95:43	Regional FA	0	0	0	0	0	--
12558 [NBIS: 308730]	BROS-C084)--5F-84	0 MI	Project Total	0	0	450	0	450	TA
Sioux CRD	470th Street (B58): Near Maurice, IA	308730	Federal Aid	0	0	360	0	360	
FHWA Approved	Bridge Replacement	17:94:45	Regional FA	0	0	0	0	0	--
23491 [NBIS: 313380]	BRS-C084)--60-84	0 MI	Project Total	0	0	0	150	150	TA
Sioux CRD	A54B: Near Fairview, SD	313380	Federal Aid	0	0	0	120	120	
FHWA Approved	Bridge Replacement	13:97:48	Regional FA	0	0	0	0	0	--
TAP - Transportation Alternatives									
Buena Vista - 11									
18711	STP-E-7422(616)--8V-11 DOT Letting: 02/17/2015	0.458 MI	Project Total	173	0	0	0	173	TA
Storm Lake	In the City of Storm Lake, LAKE AVE: from	--	Federal Aid	104	0	0	0	104	
FHWA Approved	intersection of W 10th Street north to Fourteenth Ped/Bike Grade & Pave	--	Regional FA	104	0	0	0	104	50168

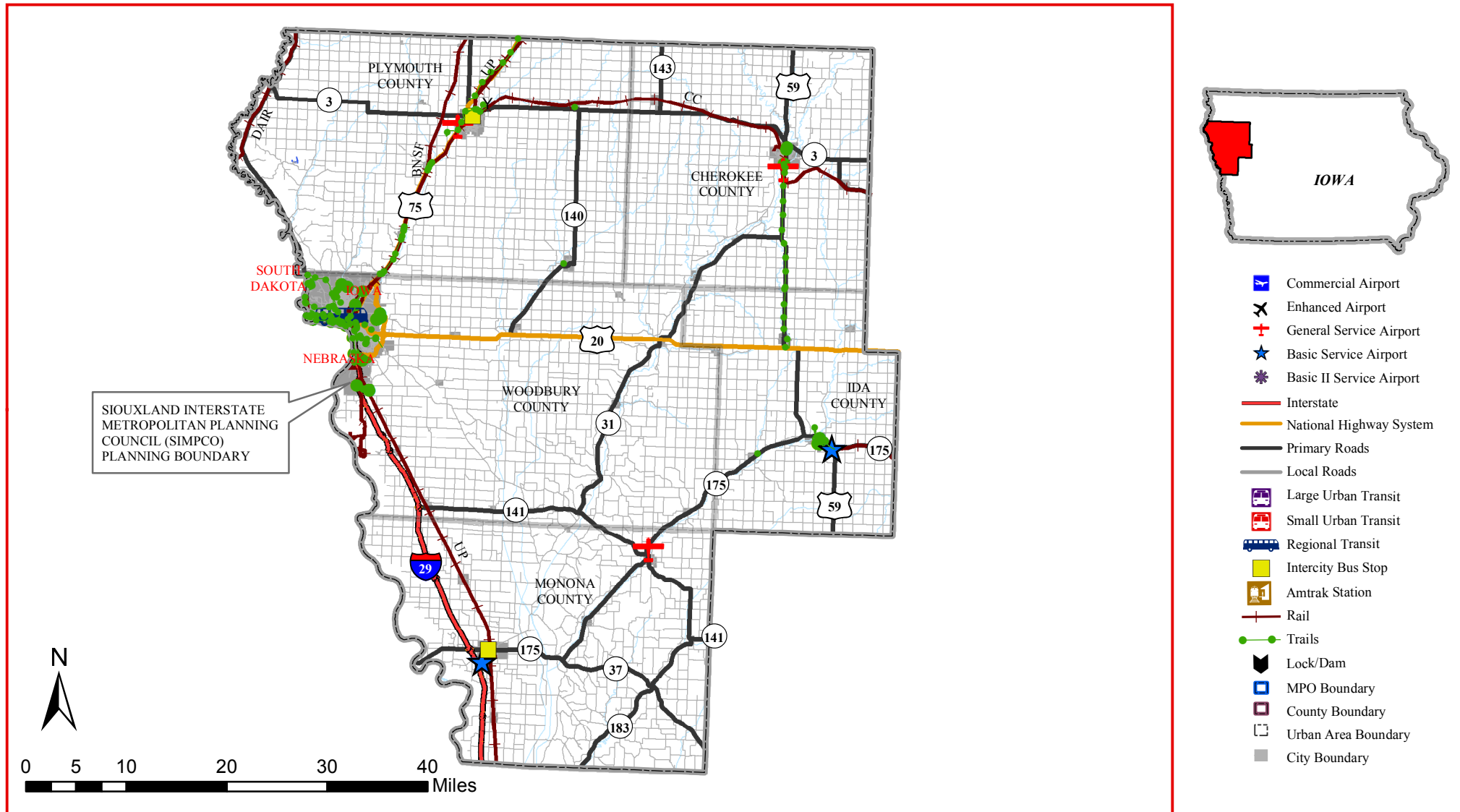
TPMS Sponsor Appr. Status	Project # Location Funding Program	Length FHWA# S:T:R		Pgm'd Amounts in 1000's				Total	STIP#
				FY15	FY16	FY17	FY18		
Clay - 21									
22167 Spencer	STP-E-7170()--8V-21 In the City of Spencer, 18 th St.: From 10th Ave E, W to 18th Ave W, S to 11th St W	2.491 MI --	Project Total Federal Aid	0 0	249 136	0 0	0 0	249 136	
FHWA Approved	Ped/Bike Grade & Pave	0:0:0	Regional FA	0	136	0	0	136	--
25404 Spencer	STP-E-7170()--8V-21 [No Route]: Trail construction starting on railroad ROW commencing on 10th St. W, north to termination point 1.3 miles	1.3 --	Project Total Federal Aid	0 0	0 0	379 272	0 0	379 272	
FHWA Approved	Ped/Bike Grade & Pave	--	Regional FA	0	0	272	0	272	--
29770 Spencer	TAP-U-7170()--8I-21 From End of phase I on abandoned ROW north 1.0 Miles to intersection of 310th St. (US 18)	2.2 MI --	Project Total Federal Aid	0 0	0 0	0 0	691 136	691 136	
FHWA Approved	Ped/Bike Paving	--	Regional FA	0	0	0	136	136	--
Dickinson - 30									
21119 Dickinson County Trails Board	STP-ES-DCTB(44)--8I-30 DOT Letting: 04/21/2015 On IANW RR: Railbanking of the IANW RR sects 1,2 & 3 & renovate 9 strctrs sects 3 & 4 within Dickinson and Osceola Cntys	0 MI --	Project Total Federal Aid	2,064 1,651	0 0	0 0	0 0	2,064 1,651	
FHWA Approved	Acquire Scenic/Hist	--	Regional FA	0	0	0	0	0	50162
Emmet - 32									
21032 Estherville	STP-E-2417()--8V-32 Central Avenue: Trail follows along Des Moines River Corridor from 375th Ave south 1.02 miles	0.87 MI --	Project Total Federal Aid	418 225	0 0	0 0	0 0	418 225	
FHWA Approved	Ped/Bike Grade & Pave	--	Regional FA	225	0	0	0	225	50151
29772 Estherville	TAP-U-2417()--8I-32 In the city of Estherville, On W. Central Ave. (IA 9), Over W. Frk Dsm River	0 --	Project Total Federal Aid	0 0	0 0	0 0	500 136	500 136	
FHWA Approved	Ped/Bike Structures	--	Regional FA	0	0	0	136	136	--
Lyon - 60									
19916  Rock Rapids	STP-E-6542()--8V-60 In the City of Rock Rapids, N BOONE ST: North of Moon Creek along east side of Boone Street	0 MI 9990	Project Total Federal Aid	299 197	0 0	0 0	0 0	299 197	
FHWA Approved	Ped/Bike Paving	0:0:0	Regional FA	197	0	0	0	197	50120
Palo Alto - 74									
22168 Emmetsburg	STP-E-2395()--8V-74 In the City of Emmetsburg, COLLEGE DR: from int Lawler W then N to int with College Drive	0.386 MI --	Project Total Federal Aid	0 0	131 96	0 0	0 0	131 96	
FHWA Approved	Ped/Bike Grade & Pave	0:0:00	Regional FA	0	96	0	0	96	--

TPMS Sponsor Appr. Status	Project # Location Funding Program	Length FHWA# S.T.R		Pgm'd Amounts in 1000's				Total	STIP#
				FY15	FY16	FY17	FY18		
Sioux - 84									
22166 Hawarden	STP-E-3345)--8V-84 In the City of Hawarden, 7TH ST: From Int of 7th and D west to connection to Big Sioux Recreation Area Trail Ped/Bike Grade & Pave	0.665 MI	Project Total	189	0	0	0	189	TA
		--	Federal Aid	119	0	0	0	119	
FHWA Approved		0:0:00	Regional FA	119	0	0	0	119	50201
18713 Sioux CCB	STP-E-C084)--8V-84 OAK GROVE: from entrance of Oak Grove/Big Sioux Park 10560 lf throughout park Ped/Bike Grade & Pave	0 MI	Project Total	430	0	0	0	430	TA
		--	Federal Aid	249	0	0	0	249	
FHWA Approved		12:95:48	Regional FA	249	0	0	0	249	50333
19917 Sioux CCB	STP-E-C084)--8V-84 IA 10: Southwest of Hawarden, Iowa adjacent to Big Sioux River Ped/Bike Grade & Pave	0 MI	Project Total	189	0	0	0	189	TA
		--	Federal Aid	125	0	0	0	125	
FHWA Approved		--	Regional FA	125	0	0	0	125	50121
22169 Sioux CCB	STP-E-C084)--8V-84 N/A: Bridge linking trails in Big Sioux Recreational Area Ped/Bike Structures	0 MI	Project Total	0	50	0	0	50	TA
		--	Federal Aid	0	40	0	0	40	
FHWA Approved		--	Regional FA	0	40	0	0	40	--
RTP - Recreational Trails Program									
Osceola - 72									
29778 Sibley	NRT-7012(603)--9G-72 Local Letting: 07/22/2016 In the city of Sibley, on abandoned railroad ROW, from int. of 9th Ave east 1 mile to southeastern corporate boundary Ped/Bike Paving	0	Project Total	50	0	0	0	50	TA
		--	Federal Aid	25	0	0	0	25	
FHWA Approved		--	Regional FA	0	0	0	0	0	50507
PRF - Primary Road Funds									
Buena Vista - 11									
29523 [NBIS: 016230] DOT-D03-RPA03	BRFN--003)--39-11 003: DRAINAGE DITCH, 3.3 MI E OF US71 Bridge Replacement	0 MI	Project Total	0	0	0	800	800	TA
		016230	Federal Aid	0	0	0	0	0	
FHWA Approved		--	Regional FA	0	0	0	0	0	--
Emmet - 32									
20816 [NBIS: 024260] DOT-D03-RPA03	BRFN--4)--39-32 IA 4: DITCH 2.5 MI N OF CO RD B14 Bridge Replacement	0 MI	Project Total	1,151	0	0	0	1,151	TA
		024260	Federal Aid	0	0	0	0	0	
FHWA Approved		--	Regional FA	0	0	0	0	0	--
20817 [NBIS: 024250] DOT-D03-RPA03	BRFN--4)--39-32 IA 4: DITCH 1.6 MI N OF CO RD B14 Bridge Replacement	0 MI	Project Total	720	0	0	0	720	TA
		024250	Federal Aid	0	0	0	0	0	
FHWA Approved		--	Regional FA	0	0	0	0	0	--

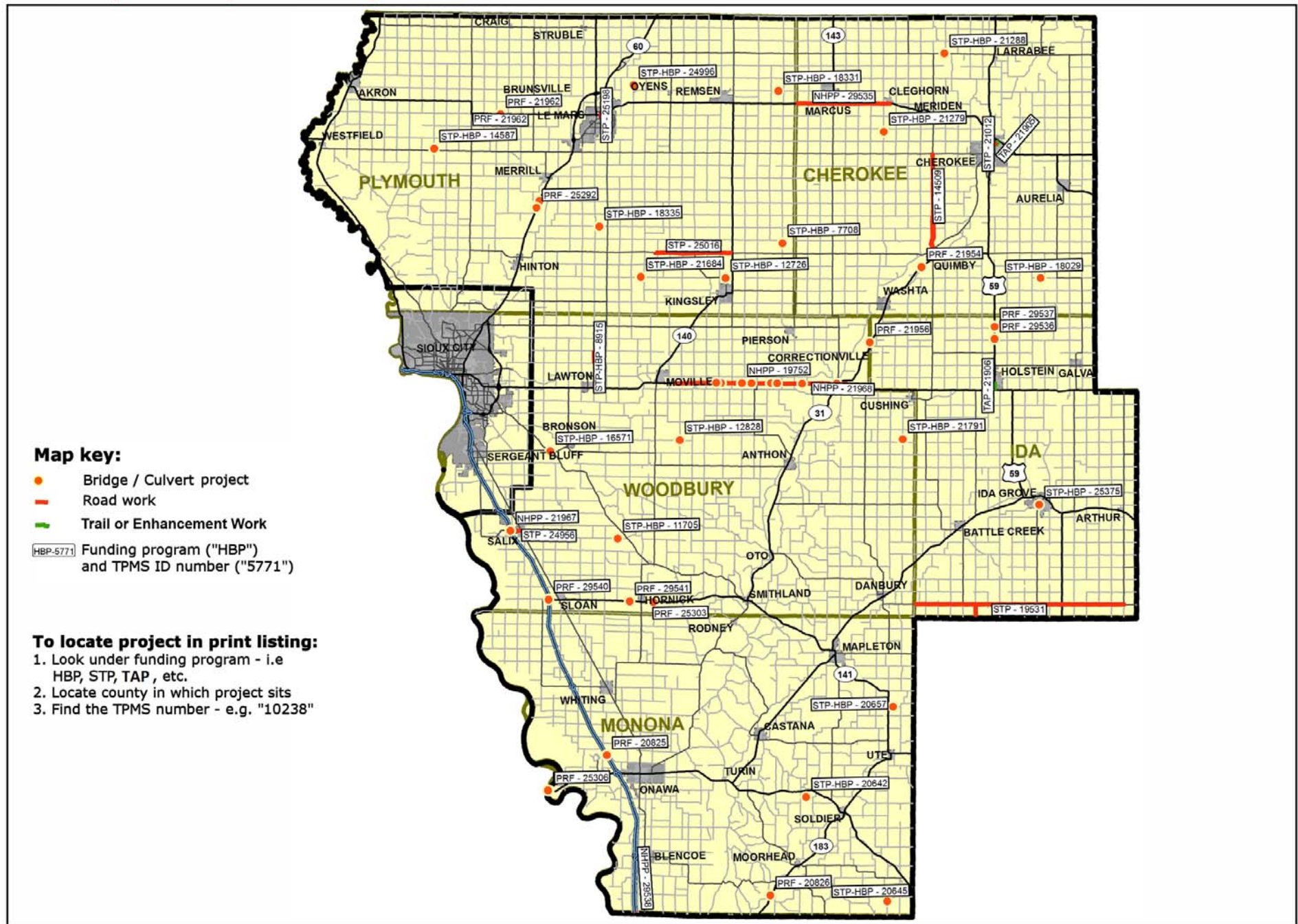
TPMS Sponsor Appr. Status	Project # Location Funding Program	Length FHWA# S:T:R		Pgm'd Amounts in 1000's				Total	STIP#
				FY15	FY16	FY17	FY18		
Emmet - 32 (continued)									
29528 DOT-D03-RPA03 FHWA Approved	BRFN--90)--39-32 IA 9: .15 MI E OF ESTHERVILLE TO KOSSUTH CO (VAR LOC)	18.3 MI -- --	Project Total Federal Aid Regional FA	506 0 0	0 0 0	0 0 0	0 0 0	506 0 0	TA --
29529 DOT-D03-RPA03 FHWA Approved	BRFN--0150)--39-32 015: ARMSTRONG TO MINNESOTA (VAR. LOC.)	8.3 MI -- --	Project Total Federal Aid Regional FA	339 0 0	0 0 0	0 0 0	0 0 0	339 0 0	TA --
Lyon - 60									
21944 [NBIS: 034535] DOT-D03-RPA03 FHWA Approved	BRFN--90)--39-60 IA 9: MOON CREEK, 0.5 MI E OF W JCTUS 75 Bridge Deck Overlay	0 MI 034535 --	Project Total Federal Aid Regional FA	615 0 0	0 0 0	0 0 0	0 0 0	615 0 0	TA --
21945 [NBIS: 034645] DOT-D03-RPA03 FHWA Approved	BRFN--90)--39-60 IA 9: ROCK RIVER, 0.5 MI E OF E JCTUS 75 Bridge Deck Overlay	0 MI 034645 --	Project Total Federal Aid Regional FA	633 0 0	0 0 0	0 0 0	0 0 0	633 0 0	TA --
29530 DOT-D03-RPA03 FHWA Approved	STPN--0090)--2J-60 009: CO RD L26 TO 0.9 MI E OF CO RDL40 Pavement Rehab	7.4 MI -- --	Project Total Federal Aid Regional FA	556 0 0	0 0 0	0 0 0	0 0 0	556 0 0	TA --
25348 [NBIS: 034601] DOT-D03-RPA03 FHWA Approved	BRFN--0090)--39-60 009: MUD CREEK, 0.1 MI W OF CO RD K30 Bridge Deck Overlay	0 MI 034601 --	Project Total Federal Aid Regional FA	0 0 0	0 0 0	240 0 0	0 0 0	240 0 0	TA --
Obrien - 71									
29531 [NBIS: 038360] DOT-D03-RPA03 FHWA Approved	BRFN--0100)--39-71 010: MILL CREEK, 2.5 MI W OF W JCTUS 59 Bridge Deck Overlay	0 MI 038360 --	Project Total Federal Aid Regional FA	0 0 0	0 0 0	0 0 0	350 0 0	350 0 0	TA --
29532 [NBIS: 038230] DOT-D03-RPA03 FHWA Approved	BRFN--0180)--39-71 018: LITTLE FLOYD RIVER, 0.1 MI W OF E JCT CO RD L40 Bridge Deck Overlay	0 MI 038230 --	Project Total Federal Aid Regional FA	0 0 0	0 0 0	0 0 0	200 0 0	200 0 0	TA --
Palo Alto - 74									
29533 [NBIS: 039240] DOT-D03-RPA03 FHWA Approved	BRFN--0040)--39-74 004: DRAINAGE DITCH, 5.2 MI N OF NJCT US 18 Bridge Replacement	8 MI 039240 --	Project Total Federal Aid Regional FA	0 0 0	0 0 0	0 0 0	550 0 0	550 0 0	TA --
Sioux - 84									
21948 [NBIS: 048481] DOT-D03-RPA03 FHWA Approved	BRFN--100)--39-84 IA 10: DRY CREEK, 0.9 MI E OF IA 12 Bridge Deck Overlay	0 MI 048481 --	Project Total Federal Aid Regional FA	316 0 0	0 0 0	0 0 0	0 0 0	316 0 0	TA --

TPMS Sponsor Appr. Status	Project # Location Funding Program	Length FHWA# S:T:R		Pgm'd Amounts in 1000's				Total	STIP#
				FY15	FY16	FY17	FY18		
Sioux - 84 (continued)									
29534	STPN--010)--2J-84	5.9 MI	Project Total	475	0	0	0	475	TA
DOT-D03-RPA03	010: E JCT US 75 TO ALBANY AVE IN ORANGE CITY	--	Federal Aid	0	0	0	0	0	
FHWA Approved	Pavement Rehab	--	Regional FA	0	0	0	0	0	--
HSIP - Highway Safety Improvement Program									
Buena Vista - 11									
29525	HSIP--071)--2H-11	9.5 MI	Project Total	1,360	0	0	0	1,360	TA
DOT-D03-RPA03	071: IA 3 TO WALNUT STREET IN SIOUXRAPIDS	--	Federal Aid	1,224	0	0	0	1,224	
FHWA Approved	Pavement Widening	--	Regional FA	0	0	0	0	0	50420
Clay - 21									
29726	HSIP-S-C021(130)--6C-21	0.25 MI	Project Total	93	0	0	0	93	TA
Clay CRD	2 locations. Location 1, 1/2 south of the Dickinson County line on N14. Location 2, 2 1/4 miles north of Hwy 18 on N18	--	Federal Aid	84	0	0	0	84	
FHWA Approved	Pavement Widening	--	Regional FA	0	0	0	0	0	50481
29526	HSIP--018)--2H-21	0.1 MI	Project Total	750	0	0	0	750	TA
DOT-D03-RPA03	018: AT N JCT US 71	--	Federal Aid	675	0	0	0	675	
FHWA Approved	Grade and Pave	--	Regional FA	0	0	0	0	0	50421
Dickinson - 30									
29527	HSIP--071)--2H-30	4.9 MI	Project Total	954	0	0	0	954	TA
DOT-D03-RPA03	071: E JCT IA 9 TO MINNESOTA	--	Federal Aid	859	0	0	0	859	
FHWA Approved	Pavement Widening	--	Regional FA	0	0	0	0	0	50422
21271	RRP-C030(45)--8A-30	0.02 MI	Project Total	108	0	0	0	108	TA
Emmet CRD	N22: Hwy 9 N 0.02 MI	--	Federal Aid	24	0	0	0	24	
FHWA Approved	Railroad Signals	6:99N:34W	Regional FA	0	0	0	0	0	50219

RPA 4 - Siouxland Regional Transportation Planning Association
1122 Pierce Street, P.O. Box 1077, Sioux City, IA 51102
Phone: 712-279-6286, Fax: 712-279-6920, www.simpco.org
Executive Director: Dwight Lang, dwight@simpco.org
Transportation Director: Michelle Bostinelos, mbostinelos@simpco.org















2015 Transportation Improvement Program



RPA-04

2015 - 2018 Transportation Improvement Program

TPMS Sponsor Appr. Status	Project # Location Funding Program	Length FHWA# S.T.R		Pgm'd Amounts in 1000's				Total	STIP#
				FY15	FY16	FY17	FY18		
STP - Surface Transportation Program									
Region Wide - 00									
218 RPA-04 FHWA Approved	RGPL-PA04(RTP)--ST-00 SIMPCO - RPA 4: RPA 4 FHWA PLANNING Trans Planning	0 MI -- --	Project Total Federal Aid Regional FA	55 44 44	56 45 45	56 45 45	58 46 46	225 180 180	TA 50005
21013 RPA-04 FHWA Approved	RGTR-PA04()--ST-00 SRTS 1 176" LD wheelbase ADA: bus replacement Transit Investments	0 MI -- --	Project Total Federal Aid Regional FA	0 0 0	86 69 69	0 0 0	0 0 0	86 69 69	TA --
21929 RPA-04 FHWA Approved	RGTR-PA04(SRTS)--ST-00 SRTS Bus: 176" light duty bus with Cameras Transit Investments	0 MI -- --	Project Total Federal Aid Regional FA	0 0 0	85 68 68	0 0 0	0 0 0	85 68 68	TA --
25199 RPA-04 FHWA Approved	RGTR-PA04()--ST-00 Siouxland Regional Transit: 1 Transit Bus, LD 176" Wheelbase ADA compliant Transit Investments	0 -- --	Project Total Federal Aid Regional FA	0 0 0	0 0 0	88 70 70	0 0 0	88 70 70	TA --
29695 RPA-04 FHWA Approved	RGTR-PA04()--ST-00 One 176" LD Bus with cameras, ADA compliant Transit Investments	0 -- --	Project Total Federal Aid Regional FA	0 0 0	0 0 0	0 0 0	89 71 71	89 71 71	TA --
Cherokee - 18									
21012 Cherokee FHWA Approved	STP-U-1272(623)--70-18 DOT Letting: 01/21/2015 In the City of Cherokee, N ROOSEVELT AVE: From Jefferies St to Indian St Grade and Pave	0.356 MI -- 0:0:0	Project Total Federal Aid Regional FA	525 420 420	0 0 0	0 0 0	0 0 0	525 420 420	TA 50146
14509 Cherokee CRD FHWA Approved	STP-S-C018(C44)--5E-18 On L-51, from C-38/L-51 intersection south 8.3 Miles to Quimby city liimts Grade and Pave,Pave,Culvert Repair	7.72 MI -- --	Project Total Federal Aid Regional FA	0 0 0	5,000 930 930	0 0 0	0 0 0	5,000 930 930	TA --
Ida - 47									
19531 Ida CRD FHWA Approved	STP-S-C047(52)--5E-47 DOT Letting: 01/21/2015 On D54, from Woodbury Co Line to State Highway 59; L51 Crawford Co. to D54 Pave	1.004 MI -- 36:86:41	Project Total Federal Aid Regional FA	3,900 1,500 1,500	0 0 0	0 0 0	0 0 0	3,900 1,500 1,500	TA 50100
Plymouth - 75									
25016 Plymouth CRD FHWA Approved	STP-S-C075(124)--5E-75 On C60 from Hwy 140 west 6.25 MI: Pave	6.25 MI -- 7:90:43	Project Total Federal Aid Regional FA	0 0 0	0 0 0	3,100 1,600 1,600	0 0 0	3,100 1,600 1,600	TA --

TPMS Sponsor Appr. Status	Project # Location Funding Program	Length FHWA# S:T:R		Pgm'd Amounts in 1000's				Total	STIP#
				FY15	FY16	FY17	FY18		
Plymouth - 75 (continued)									
25198 Le Mars	STP-U-4257() --70-75 In the City of Le Mars, Central Ave: From 3rd Street North to 3rd Street South	0 --	Project Total Federal Aid	0 0	0 0	0 0	750 600	750 600	
FHWA Approved	Pavement Rehab	--	Regional FA	0	0	0	600	600	--
Woodbury - 97									
24956 Woodbury CRD	STP-S-C097(K25)--5E-97 POPLAR ST: From I-29 Interchange to K45 Intersection	0.8 --	Project Total Federal Aid	0 0	625 500	0 0	0 0	625 500	
FHWA Approved	Pavement Rehab	34:87:47	Regional FA	0	500	0	0	500	--
29463 Woodbury CRD	STP-S-C097(D54)--5E-97 On D54, from Intersection of D54 and IA 31 east 5.6 Miles to Just east of the intersection of D54 and L27	5.597 --	Project Total Federal Aid	0 0	0 0	0 0	1,600 1,000	1,600 1,000	
FHWA Approved	Pavement Rehab	--	Regional FA	0	0	0	1,000	1,000	--
STP-HBP - Surface Transportation Program - Bridge Program									
Cherokee - 18									
21279 Cherokee CRD	BROS-C018(70)--5F-18 DOT Letting: 03/17/2015 On L-40, from From 510'th and L-40 south 840 Feet to Sheridan 72 bridge on L-40, on WLINE S20 T92N R41W	0 MI --	Project Total Federal Aid	300 240	0 0	0 0	0 0	300 240	
FHWA Approved	Bridge Replacement	20:92N:41W	Regional FA	0	0	0	0	0	50163
8792  Cherokee CRD	BROS-C018(66)--5F-18 DOT Letting: 03/17/2015 L48: From 470th Street to 480th Street	0 MI 109890	Project Total Federal Aid	400 320	0 0	0 0	0 0	400 320	
FHWA Approved	Bridge Replacement	34:93:41	Regional FA	0	0	0	0	0	50024
18029  Cherokee CRD	BROS-C018(71)--8J-18 DOT Letting: 01/20/2016 On 630TH ST, Over Maple River, from int. of U Ave. and 630'th west 1425 Feet to Dia. 105 br., on NLINE S20 T90 R39	0 MI 107120	Project Total Federal Aid	0 0	0 0	1,000 800	0 0	1,000 800	
FHWA Approved	Bridge Replacement	20:90:39	Regional FA	0	0	0	0	0	--
21288  Cherokee CRD	BRS-C018(69)--60-18 DOT Letting: 10/17/2017 C-16: L-51/C-16 intersection E 0.9 MI	0 MI 109820	Project Total Federal Aid	0 0	0 0	0 0	1,000 800	1,000 800	
FHWA Approved	Bridge Replacement	24:93N:41W	Regional FA	0	0	0	0	0	--
Ida - 47									
20398  Ida CRD	BRS-C047(51)--60-47 DOT Letting: 12/15/2015 M15: 310th St. S 0.6 MI	0 MI 185710	Project Total Federal Aid	542 434	0 0	0 0	0 0	542 434	
FHWA Approved	Bridge Replacement	23:86:40	Regional FA	0	0	0	0	0	50344

TPMS Sponsor Appr. Status	Project # Location Funding Program	Length FHWA# S:T:R		Pgm'd Amounts in 1000's				Total	STIP#
				FY15	FY16	FY17	FY18		
Ida - 47 (continued)									
25375 Ida Grove FHWA Approved	BROS-3650(604)--8J-47 DOT Letting: 04/21/2015 In the City of Ida Grove, 5th Street: Badger Creek Bridge Replacement	0 -- --	Project Total Federal Aid Regional FA	1,000 800 0	0 0 0	0 0 0	0 0 0	1,000 800 0	<div>TA</div> 50293
26676 <div>[NBIS: 186570]</div> Ida CRD FHWA Approved	BROS-C047()--8J-47 On Pioneer Ave, Over Stream, from 170th St N .05 Miles, at S2 T88 R39 Bridge New	0 MI 186570 11:88:39	Project Total Federal Aid Regional FA	0 0 0	300 240 0	0 0 0	0 0 0	300 240 0	<div>TA</div> --
21230 <div>[NBIS: 187320]</div> Ida CRD FHWA Approved	BROS-C047()--8J-47 KEYSTONE AVE: 120th St N 0.25 MI Bridge Replacement	0 MI 187320 9:89:39	Project Total Federal Aid Regional FA	0 0 0	0 0 0	375 300 0	0 0 0	375 300 0	<div>TA</div> --
Monona - 67									
26872 <div>[NBIS: 37220]</div> Monona CRD FHWA Approved	BRS-8365(601)--60-67 On CO RD K45, Over CLEGHORN DITCH, S36 T85 R45 Bridge Replacement	0 37220 --	Project Total Federal Aid Regional FA	600 480 0	0 0 0	0 0 0	0 0 0	600 480 0	<div>TA</div> 50364
20657 <div>[NBIS: 250440]</div> Monona CRD FHWA Approved	BROS-C067(K11-3)--8J-67 170TH ST: Over Tributary to Soldier River Bridge Replacement	0 MI 250440 11:84:42	Project Total Federal Aid Regional FA	0 0 0	300 240 0	0 0 0	0 0 0	300 240 0	<div>TA</div> --
20642 <div>[NBIS: 250010]</div> Monona CRD FHWA Approved	BROS-C067(M15-7)--8J-67 245TH ST: Over Jordan Creek Bridge Replacement	0 MI 250010 15:83:43	Project Total Federal Aid Regional FA	0 0 0	400 320 0	0 0 0	0 0 0	400 320 0	<div>TA</div> --
18084 <div>[NBIS: 501110]</div> Monona CRD FHWA Approved	BROS-8365(602)--8J-67 WEST ST: Over McCandles Ditch Bridge Replacement	0 MI 501110 0:0:0	Project Total Federal Aid Regional FA	0 0 0	500 400 0	0 0 0	0 0 0	500 400 0	<div>TA</div> --
20645 <div>[NBIS: 249420]</div> Monona CRD FHWA Approved	BROS-C067(S27-4)--8J-67 TEAK AVE: Over South Willow Creek Bridge Replacement	0 MI 249420 27:82:42	Project Total Federal Aid Regional FA	0 0 0	0 0 0	720 576 0	0 0 0	720 576 0	<div>TA</div> --
19096 <div>[NBIS: 250140]</div> Monona CRD FHWA Approved	BRS-C067(N14-4)--60-67 L16: Over Beaver Creek Bridge Replacement	0 MI 250140 14:83:44	Project Total Federal Aid Regional FA	0 0 0	0 0 0	562 450 0	0 0 0	562 450 0	<div>TA</div> --
19117 <div>[NBIS: 249580]</div> Monona CRD FHWA Approved	BRS-C067(R15-4)--60-67 L16: Over Elk Creek Bridge Replacement	0 MI 249580 15:82:43	Project Total Federal Aid Regional FA	0 0 0	0 0 0	350 280 0	0 0 0	350 280 0	<div>TA</div> --
18083 <div>[NBIS: 249996]</div> Monona CRD FHWA Approved	BROS-C067(M10-20)--8J-67 237TH ST: Over Jordan Creek Bridge Replacement	0 MI 249996 10:83:43	Project Total Federal Aid Regional FA	0 0 0	0 0 0	0 0 0	275 220 0	275 220 0	<div>TA</div> --

TPMS Sponsor Appr. Status	Project # Location Funding Program	Length FHWA# S:T:R		Pgm'd Amounts in 1000's				Total	STIP#
				FY15	FY16	FY17	FY18		
Plymouth - 75									
14587 [NBIS: 275440] Plymouth CRD	BROS-C075(140)--8J-75 DOT Letting: 02/17/2015 On Fawn Ave between Sec 29/30-92-47: Over BULL RUN	0 MI 275440	Project Total Federal Aid	425 340	0 0	0 0	0 0	425 340	[TA]
FHWA Approved	Bridge Replacement	29-30:92:47	Regional FA	0	0	0	0	0	50225
18331 [NBIS: 273900] Plymouth CRD	BROS-C075(141)--8J-75 DOT Letting: 04/21/2015 On 160TH ST on North Line Sec 2-92-43: Over BIG WHISKEY CREEK	0 MI 273900	Project Total Federal Aid	315 252	0 0	0 0	0 0	315 252	[TA]
FHWA Approved	Bridge New	2:92:43	Regional FA	0	0	0	0	0	50217
18335 [NBIS: 273180] Plymouth CRD	BROS-C075(153330)--8J-75 On 270th St between Sec 28/33-91-45: Over Whiskey Creek	0 MI 273180	Project Total Federal Aid	0 0	350 280	0 0	0 0	350 280	[TA]
FHWA Approved	Bridge New	28/33:91:45	Regional FA	0	0	0	0	0	--
12726 [NBIS: 270650] Plymouth CRD	BRS-C075(031950)--60-75 On C-66 in Sec 19-90-43: Over West Fork Little Sioux River	0 MI 270650	Project Total Federal Aid	0 0	800 640	0 0	0 0	800 640	[TA]
FHWA Approved	Bridge Replacement	19:90:43	Regional FA	0	0	0	0	0	--
21684 [NBIS: 271470] Plymouth CRD	BROS-C075(052470)--8J-75 On 310TH ST between Sec 13/24-90-45: Over MUDDY CREEK	0.1 MI 271470	Project Total Federal Aid	0 0	0 0	370 296	0 0	370 296	[TA]
FHWA Approved	Bridge Replacement	24:90:45	Regional FA	0	0	0	0	0	--
7708 [NBIS: 270460] Plymouth CRD	BROS-C075(030102)--8J-75 On Tamarack Ave between Sec 1/2-90-43: Over West Fork Little Sioux River	0.2 MI 270460	Project Total Federal Aid	0 0	0 0	700 560	0 0	700 560	[TA]
FHWA Approved	Bridge Replacement	1:90:43	Regional FA	0	0	0	0	0	--
24996 [NBIS: 276860] Plymouth CRD	BROS-C075(353609)--8J-75 On Nature Ave, Over Deep Creek, between S35/36 T93 R45	0 MI 276860	Project Total Federal Aid	0 0	0 0	0 0	560 448	560 448	[TA]
FHWA Approved	Bridge Replacement	36:93:45	Regional FA	0	0	0	0	0	--
29292 [NBIS: 276870] Plymouth CRD	BROS-C075(353606)--8J-75 On Nature Ave, Over Willow Creek, between S35/36 T93 R45	0.14 MI 276870	Project Total Federal Aid	0 0	0 0	0 0	525 420	525 420	[TA]
FHWA Approved	Bridge Replacement	35/36:93:45	Regional FA	0	0	0	0	0	--
Woodbury - 97									
11705 [NBIS: 350950] Woodbury CRD	BROS-C097(120)--5F-97 DOT Letting: 03/17/2015 D53: From SEC 6-86-45 to GARRETSON CREEK	0 MI 350950	Project Total Federal Aid	400 320	0 0	0 0	0 0	400 320	[TA]
FHWA Approved	Bridge Replacement	6:86:45	Regional FA	0	0	0	0	0	50253
16571 [NBIS: 53500] Woodbury CRD	BRS-C097(112)--60-97 DOT Letting: 08/18/2015 D-25: Over Big Whiskey Creek	0 MI 53500	Project Total Federal Aid	600 480	0 0	0 0	0 0	600 480	[TA]
FHWA Approved	Bridge Replacement	31:88:46	Regional FA	0	0	0	0	0	50464

TPMS Sponsor Appr. Status	Project # Location Funding Program	Length FHWA# S:T:R		Pgm'd Amounts in 1000's				Total	STIP#
				FY15	FY16	FY17	FY18		
Woodbury - 97 (continued)									
8915 [NBIS: 355144]	BROS-C097(L)--5F-97 DOT Letting: 05/17/2016	0 MI	Project Total	0	400	0	0	400	TA
Woodbury CRD	K-49: From 130th Street to 140th Street	355144	Federal Aid	0	320	0	0	320	
FHWA Approved	Bridge Replacement	21:89:45	Regional FA	0	0	0	0	0	--
21791 [NBIS: 353010]	BROS-C097(L275)--5F-97	0.1 MI	Project Total	0	0	500	0	500	TA
Woodbury CRD	L43: From 190th Street to 200th Street	353010	Federal Aid	0	0	400	0	400	
FHWA Approved	Bridge Replacement	24:88:42	Regional FA	0	0	0	0	0	--
12828 [NBIS: 353810]	BROS-C097(H181)--5F-97	0 MI	Project Total	0	0	0	400	400	TA
Woodbury CRD	K-67: From 185th St. to 210th St.	353810	Federal Aid	0	0	0	320	320	
FHWA Approved	Bridge Replacement	24:88:45	Regional FA	0	0	0	0	0	--
NHPP - National Highway Performance Program									
Cherokee - 18									
29535	NHSX--003()--3H-18	7.7 MI	Project Total	5,795	0	0	0	5,795	TA AC
DOT-D03-RPA04	003: PLYMOUTH CO TO ECL OF CLEGHORN	--	Federal Aid	4,636	0	0	0	4,636	
FHWA Approved	Pavement Rehab	--	Regional FA	0	0	0	0	0	50423
SYSTEM NOTE: CANDIDATE FOR ADVANCED CONSTRUCTION									
Monona - 67									
29538	IM--029()--13-67	0 MI	Project Total	6,700	0	0	0	6,700	TA
DOT-D03-RPA04	029: ABANDONED RR, 5.1 MI N OF CO RD F20 (REMOVE NB & SB BRIDGES)	--	Federal Aid	6,030	0	0	0	6,030	
FHWA Approved	Grade and Pave	--	Regional FA	0	0	0	0	0	50424
Woodbury - 97									
19752 [NBIS: 052950]	NHSX--20()--3H-97	12.5	Project Total	3,017	41,332	14,093	11,702	70,144	TA AC
DOT-D03-RPA04	On US 20: East of Menville to W of Correctionville	052950	Federal Aid	2,414	33,066	11,274	9,362	56,116	
FHWA Approved	Grade and Pave,Pave,Grading	--	Regional FA	0	0	0	0	0	50113
DOT NOTE: Total project cost \$455,564,570.									
SYSTEM NOTE: CANDIDATE FOR ADVANCED CONSTRUCTION									
21968	NHSX--20()--3H-97	0.7 MI	Project Total	10,020	858	0	0	10,878	TA
DOT-D03-RPA04	US 20: IN CORRECTIONVILLE	--	Federal Aid	8,016	0	0	0	8,016	
FHWA Approved	Grade and Pave,Pavement Rehab,Right of Way	--	Regional FA	0	0	0	0	0	50189
DOT NOTE: DEMO ID IA90 and IA235. Also L68E TCSP funds of 452,270									
21967 [NBIS: 053650]	IM--29()--13-97	0.3	Project Total	0	12,670	0	0	12,670	TA AC
DOT-D03-RPA04	I-29: CO RD K25 INTERCHANGE (SALIX),6.4 MI N OF IA 141	053650	Federal Aid	0	11,403	0	0	11,403	
FHWA Approved	Grade and Pave,Bridge Replacement,Wetland Mitigation	--	Regional FA	0	0	0	0	0	--
SYSTEM NOTE: CANDIDATE FOR ADVANCED CONSTRUCTION									

TPMS Sponsor Appr. Status	Project # Location Funding Program	Length FHWA# S:T:R		Pgm'd Amounts in 1000's				Total	STIP#
				FY15	FY16	FY17	FY18		
TAP - Transportation Alternatives									
Cherokee - 18									
21905 Cherokee	STP-E-1272()--8V-18 In the city of Cherokee, On Rail to Trail, from Gillease St to IA Hwy 3	0.35 MI --	Project Total Federal Aid	148 96	0 0	0 0	0 0	148 96	TA
FHWA Approved	Ped/Bike Grade & Pave	--	Regional FA	96	0	0	0	96	50187
Ida - 47									
21906 Holstein	STP-E-3515()--8V-47 In the City of Holstein, Holstein Trial Project Phase II: Link existing trail to VT Industries	0.707 MI --	Project Total Federal Aid	0 0	0 0	0 0	436 279	436 279	TA
FHWA Approved	Ped/Bike Grade & Pave	--	Regional FA	0	0	0	279	279	--
PRF - Primary Road Funds									
Cherokee - 18									
21954 [NBIS: 019510] DOT-D03-RPA04	BRFN--31()--39-18 IA 31: FOUR MILE CREEK, 1.1 MI S OF CO RD L51	0 MI 019510	Project Total Federal Aid	642 0	0 0	0 0	0 0	642 0	TA
FHWA Approved	Bridge Replacement	--	Regional FA	0	0	0	0	0	--
Ida - 47									
21956 [NBIS: 029171] DOT-D03-RPA04	BRFN--31()--39-47 IA31: STREAM, 5.3 MI N OF IA 20	0 MI 029171	Project Total Federal Aid	400 0	0 0	0 0	0 0	400 0	TA
FHWA Approved	Bridge Deck Overlay	--	Regional FA	0	0	0	0	0	--
29536 [NBIS: 029150] DOT-D03-RPA04	BRFN--059()--39-47 059: SILVER CREEK, 1.1 MI N OF CO RD D15	0 MI 029150	Project Total Federal Aid	0 0	0 0	0 0	200 0	200 0	TA
FHWA Approved	Bridge Deck Overlay	--	Regional FA	0	0	0	0	0	--
29537 [NBIS: 029150] DOT-D03-RPA04	BRFN--059()--39-47 059: SILVER CREEK, 2.1 MI N OF CO RD D15	0 MI 029150	Project Total Federal Aid	0 0	0 0	0 0	200 0	200 0	TA
FHWA Approved	Bridge Deck Overlay	--	Regional FA	0	0	0	0	0	--
Monona - 67									
25306 [NBIS: 036810] DOT-D03-RPA04	BRFN--175()--39-67 175: MISSOURI RIVER E OF DECATUR, NE (STATE SHARE)	0 MI 036810	Project Total Federal Aid	22 0	2,775 0	22 0	22 0	2,841 0	TA
FHWA Approved	Bridge Painting	--	Regional FA	0	0	0	0	0	--
20825 [NBIS: 037310] DOT-D03-RPA04	BRFN--29()--39-67 I-29: CO RD K42 1.7 MI N OF IA 175	0 MI 037310	Project Total Federal Aid	394 0	0 0	0 0	0 0	394 0	TA
FHWA Approved	Bridge Deck Overlay	--	Regional FA	0	0	0	0	0	--
20826 [NBIS: 037130] DOT-D03-RPA04	BRFN--183()--39-67 IA 183: STREAM 3.1 MI S OF CO RD E54	0 MI 037130	Project Total Federal Aid	1,354 0	0 0	0 0	0 0	1,354 0	TA
FHWA Approved	Bridge Replacement	--	Regional FA	0	0	0	0	0	--
Plymouth - 75									
21962 [NBIS: 039800] DOT-D03-RPA04	BRFN--3()--39-75 IA 3: DITCH, 2.6 MI W OF CO RD K42	0 039800	Project Total Federal Aid	0 0	503 0	0 0	0 0	503 0	TA
FHWA Approved	Bridge Replacement,Right of Way	--	Regional FA	0	0	0	0	0	--

TPMS Sponsor Appr. Status	Project # Location Funding Program	Length FHWA# S:T:R		Pgm'd Amounts in 1000's				Total	STIP#
				FY15	FY16	FY17	FY18		
Plymouth - 75 (continued)									
25292 [NBIS: 039510]	BRFN--075)--39-75	0 MI	Project Total	0	0	250	0	250	TA
DOT-D03-RPA04	075: DRY CREEK, 3.4 MI N OF CO RD C60 (SB)	039510	Federal Aid	0	0	0	0	0	
FHWA Approved	Bridge Deck Overlay	--	Regional FA	0	0	0	0	0	--
Woodbury - 97									
25303 [NBIS: 053270]	BRFN--141)--39-97	0 MI	Project Total	0	0	370	0	370	TA
DOT-D03-RPA04	141: WEST BRANCH LITTLE SIOUX, 0.8MI E OF CO RD K64	053270	Federal Aid	0	0	0	0	0	
FHWA Approved	Bridge Deck Overlay	--	Regional FA	0	0	0	0	0	--
29540 [NBIS: 053230]	BRFN--029)--39-97	0 MI	Project Total	0	0	0	300	300	TA
DOT-D03-RPA04	029: IA 141 OVER I-29	053230	Federal Aid	0	0	0	0	0	
FHWA Approved	Bridge Deck Overlay	--	Regional FA	0	0	0	0	0	--
29541 [NBIS: 053250]	BRFN--141)--39-97	0 MI	Project Total	0	0	0	920	920	TA
DOT-D03-RPA04	141: GARRETSON DITCH, 6.4 MI E OF I-29	053250	Federal Aid	0	0	0	0	0	
FHWA Approved	Bridge Replacement	--	Regional FA	0	0	0	0	0	--

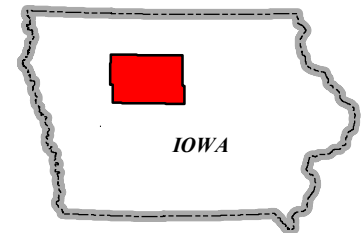
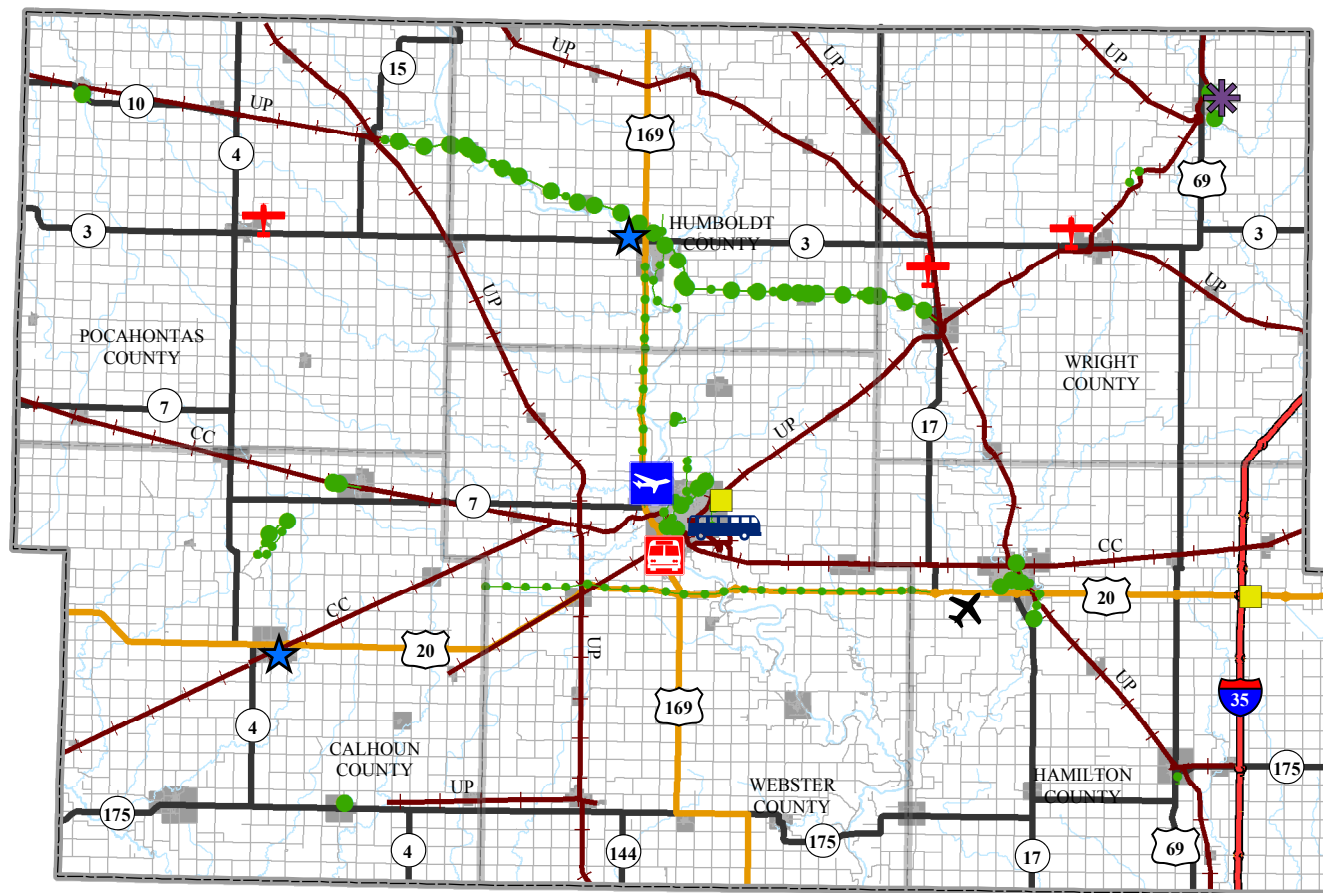
RPA 5 - MIDAS Council of Governments

602 1st Avenue South, Fort Dodge, IA 50501-4604

Phone: 515-576-7183, Fax: 515-576-7184, www.midascog.net

Executive Director: Cliff Weldon, cweldon@midascog.net

Local Assistance Manager: Shirley Helgevold, shelgevold@midascog.net



- Commercial Airport
- Enhanced Airport
- General Service Airport
- Basic Service Airport
- Basic II Service Airport
- Interstate
- National Highway System
- Primary Roads
- Local Roads
- Large Urban Transit
- Small Urban Transit
- Regional Transit
- Intercity Bus Stop
- Amtrak Station
- Rail
- Trails
- Lock/Dam
- MPO Boundary
- County Boundary
- Urban Area Boundary
- City Boundary

2015 Transportation Improvement Program

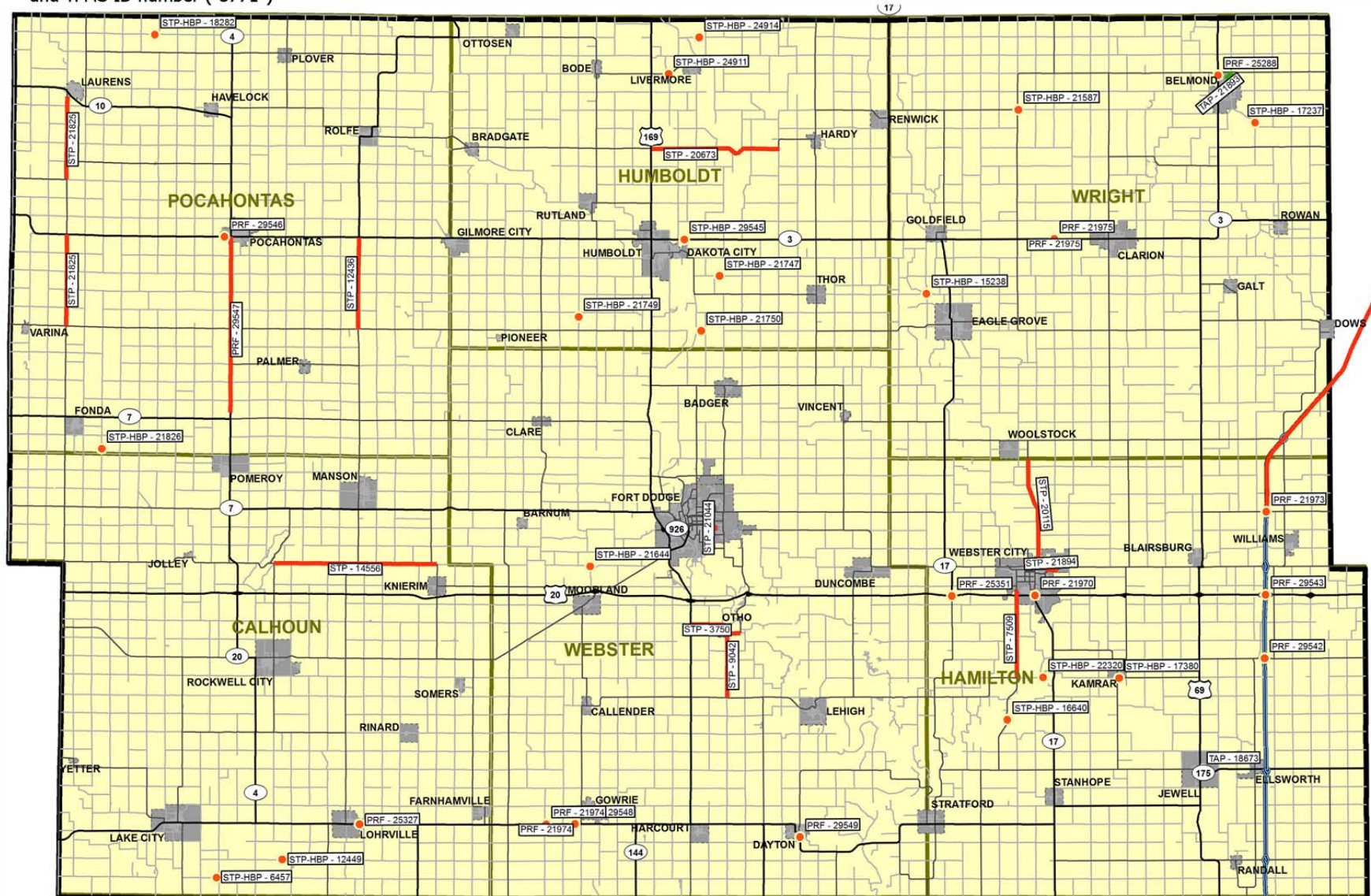
Map key:

- Bridge / Culvert project
- Road work
- Trail or Enhancement Work

HBP-5771 Funding program ("HBP") and TPMS ID number ("5771")

To locate project in print listing:

1. Look under funding program - i.e HBP, STP, TAP, etc.
2. Locate county in which project sits
3. Find the TPMS number - e.g. "10238"



RPA-05

2015 - 2018 Transportation Improvement Program

TPMS Sponsor Appr. Status	Project # Location Funding Program	Length FHWA# S:T:R		Pgm'd Amounts in 1000's				Total	STIP#
				FY15	FY16	FY17	FY18		
STP - Surface Transportation Program									
Region Wide - 00									
280 RPA-05 FHWA Approved	RGPL-PA05(RTP)--ST-00 MIDAS - RPA 5: RPA 5 TRANSPORTATION PLANNING Trans Planning	0 MI -- --	Project Total Federal Aid Regional FA	0 0 0	39 31 31	39 31 31	39 31 31	117 93 93	TA --
Calhoun - 13									
14556 Calhoun CRD FHWA Approved	STP-S-C0130)--5E-13 D26: D26- From N57 East 12 Miles to Webster Co. Line. Pavement Rehab	8.889 MI -- 6:88:32	Project Total Federal Aid Regional FA	0 0 0	2,742 1,500 1,500	0 0 0	0 0 0	2,742 1,500 1,500	TA --
Hamilton - 40									
20115 Hamilton CRD FHWA Approved	STP-S-C040(87)--5E-40 DOT Letting: 12/16/2014 R33: From D-25 to Wright County Line Pavement Rehab	6.029 MI -- 8:89:25	Project Total Federal Aid Regional FA	1,800 1,000 1,000	0 0 0	0 0 0	0 0 0	1,800 1,000 1,000	TA 50127
21894 Webster City FHWA Approved	STP-U-82120)--70-40 In the City of Webster City, East Second Street: From Lyons Creek to All Cultures Equal Building Pavement Rehab/Widen	0.675 MI -- --	Project Total Federal Aid Regional FA	0 0 0	1,128 902 902	0 0 0	0 0 0	1,128 902 902	TA --
7509 Hamilton CRD FHWA Approved	STP-S-C0400)--5E-40 On R-27, from 280th Street N 4.75 Miles to Webster City, S24 T88 R26 Pavement Rehab	4.75 MI -- 24:88:26	Project Total Federal Aid Regional FA	0 0 0	0 0 0	0 0 0	1,250 1,000 1,000	1,250 1,000 1,000	TA --
Humboldt - 46									
20673 Humboldt CRD FHWA Approved	STP-S-C0460)--5E-46 C26: From Iowa Highway 169 to P63 (States Avenue) Pave	7.155 MI -- 9:92N:28W	Project Total Federal Aid Regional FA	0 0 0	1,330 1,000 1,000	0 0 0	0 0 0	1,330 1,000 1,000	TA --
Pocahontas - 76									
12436 Pocahontas CRD FHWA Approved	STP-S-C076(68)--5E-76 DOT Letting: 04/21/2015 N-65: From C49 to IA3 Pavement Rehab	5.043 MI -- --	Project Total Federal Aid Regional FA	1,940 1,300 1,300	0 0 0	0 0 0	0 0 0	1,940 1,300 1,300	TA 50132
21825 Pocahontas CRD FHWA Approved	STP-S-C0760)--5E-76 N28: From C-49 to Laurens Pavement Rehab/Widen	9.5 MI -- 27:93:34	Project Total Federal Aid Regional FA	0 0 0	0 0 0	3,242 1,500 1,500	0 0 0	3,242 1,500 1,500	TA --
21044 Fort Dodge FHWA Approved	STP-U-2690(624)--70-94 DOT Letting: 02/17/2015 In the City of Fort Dodge, S 29TH ST: From 1st Ave S to 5th Ave S Pavement Rehab	0.277 MI -- 0:0:0	Project Total Federal Aid Regional FA	2,811 1,500 1,500	0 0 0	0 0 0	0 0 0	2,811 1,500 1,500	TA 50152

TPMS Sponsor Appr. Status	Project # Location Funding Program	Length FHWA# S:T:R		Pgm'd Amounts in 1000's				Total	STIP#
				FY15	FY16	FY17	FY18		
Webster - 94									
3750 Webster CRD FHWA Approved	STP-S-C094(D33)--5E-94 Route D33: From HWY 169 to P-59 Pavement Rehab	3.3 MI -- --	Project Total Federal Aid Regional FA	0 0 0	0 0 0	875 700 700	0 0 0	875 700 700	TA -- --
9042 Webster CRD FHWA Approved	STP-S-C094(P59s)--5E-94 Route P59: From D43 to D33 Pavement Rehab	3.5 MI -- --	Project Total Federal Aid Regional FA	0 0 0	0 0 0	925 740 740	0 0 0	925 740 740	TA -- --
29718 Fort Dodge FHWA Approved	STP-U-2690()--70-94 In the city of Fort Dodge, On 8th Ave S, from 25th St East to 32nd St Pavement Rehab	0 -- --	Project Total Federal Aid Regional FA	0 0 0	0 0 0	0 0 0	2,209 1,200 1,200	2,209 1,200 1,200	TA -- --
STP-HBP - Surface Transportation Program - Bridge Program									
Calhoun - 13									
29474 Calhoun CRD FHWA Approved	BROS-C013()--8J-13 On County Wide, from County Wide Outside Services Bridge Inspection	0 -- --	Project Total Federal Aid Regional FA	10 8 0	0 0 0	0 0 0	0 0 0	10 8 0	TA -- 50410
6457 [NBIS: 090610] Calhoun CRD FHWA Approved	BROS-C013(CA)--5F-13 DOT Letting: 01/21/2015 D-68: From NE Corner to 1/2 mile West Bridge Replacement	1 MI 090610 33:86:33	Project Total Federal Aid Regional FA	360 288 0	0 0 0	0 0 0	0 0 0	360 288 0	TA -- 50460
12449 [NBIS: 90510] Calhoun CRD FHWA Approved	BROS-C013(78)--8J-13 DOT Letting: 06/16/2015 380th Street NE: Over Purgatory Creek Bridge Replacement	0 MI 90510 30:86:32	Project Total Federal Aid Regional FA	380 304 0	0 0 0	0 0 0	0 0 0	380 304 0	TA -- 50208
Hamilton - 40									
16640 [NBIS: 171531] Hamilton CRD FHWA Approved	BHS-C040(83)--63-40 DOT Letting: 10/21/2014 On R27, Over Boone River, at Ctr S14 T87 R26 Bridge Deck Overlay	0 MI 171531 14:87:26	Project Total Federal Aid Regional FA	400 320 0	0 0 0	0 0 0	0 0 0	400 320 0	TA -- 50088
17380 [NBIS: 171400] Hamilton CRD FHWA Approved	BRS-3875(601)--60-40 DOT Letting: 01/21/2015 On D41, Over CREEK, at S2 T87 R25 Bridge Replacement	0 MI 171400 2:87:25	Project Total Federal Aid Regional FA	300 240 0	0 0 0	0 0 0	0 0 0	300 240 0	TA -- 50412
22320 [NBIS: 171920] Hamilton CRD FHWA Approved	BROS-C040(88)--5F-40 DOT Letting: 12/15/2015 D-46: Over Boone River Bridge Replacement,Grading	0.75 MI 171920 6:87:25	Project Total Federal Aid Regional FA	0 0 0	2,000 1,600 0	0 0 0	0 0 0	2,000 1,600 0	TA -- --
Humboldt - 46									
21747 [NBIS: 184300] Humboldt CRD FHWA Approved	BROS-C046(58)--8J-46 DOT Letting: 03/17/2015 On 240th Street, E 0.7 Miles, at S16 T91N R28W Bridge Replacement	0 MI 184300 16:91N:28W	Project Total Federal Aid Regional FA	84 64 0	0 0 0	0 0 0	0 0 0	84 64 0	TA -- 50502

TPMS Sponsor Appr. Status	Project # Location Funding Program	Length FHWA# S:T:R		Pgm'd Amounts in 1000's				Total	STIP#
				FY15	FY16	FY17	FY18		
Humboldt - 46 (continued)									
21749 [NBIS: 184560]	BROS-C046)--8J-46	0 MI	Project Total	125	0	0	0	125	TA
Humboldt CRD	Hawaii Avenue: NW cor S 0.3 MI	184560	Federal Aid	96	0	0	0	96	50175
FHWA Approved	Bridge Replacement	29:91N:29W	Regional FA	0	0	0	0	0	
24914 [NBIS: 185170]	BROS-C046)--8J-46	0 MI	Project Total	0	115	0	0	115	TA
Humboldt CRD	On 110th Street, from NW corner E 0.7 Miles, at S8 T93N R28W	185170	Federal Aid	0	88	0	0	88	--
FHWA Approved	Bridge Replacement	8:93N:28W	Regional FA	0	0	0	0	0	
21750 [NBIS: 184420]	BROS-C046)--8J-46	0 MI	Project Total	0	0	225	0	225	TA
Humboldt CRD	270th Street: NW cor E 0.8 MI	184420	Federal Aid	0	0	180	0	180	--
FHWA Approved	Bridge Replacement	32:91N:28W	Regional FA	0	0	0	0	0	
29545 [NBIS: 029010]	BRF--003)--38-46	0 MI	Project Total	0	0	0	2,558	2,558	TA
DOT-D02-RPA05	003: EAST FORK DES MOINES RIVER, 1.8 MI E OF US 169	029010	Federal Aid	0	0	0	2,046	2,046	--
FHWA Approved	Bridge Replacement	--	Regional FA	0	0	0	0	0	
24911 [NBIS: 029060]	BRS-C046)--60-46	0 MI	Project Total	0	0	0	274	274	TA
Humboldt CRD	On C20, from NW corner E 0.9 Miles, at S24 T93N R29W	029060	Federal Aid	0	0	0	216	216	--
FHWA Approved	Bridge Replacement	24:93N:29W	Regional FA	0	0	0	0	0	
Pocahontas - 76									
18282 [NBIS: 280230]	BROS-C076)--8J-76	0 MI	Project Total	0	329	0	0	329	TA
Pocahontas CRD	N/A: Over North Branch Lizard Creek	280230	Federal Aid	0	260	0	0	260	--
FHWA Approved	Bridge Replacement	8:93:33	Regional FA	0	0	0	0	0	
21826 [NBIS: 278390]	BROS-C076(35/36Ce)--5F-76	0 MI	Project Total	0	0	145	0	145	TA
Pocahontas CRD	N33: Over DD #29	278390	Federal Aid	0	0	112	0	112	--
FHWA Approved	Bridge Replacement	36:90:34	Regional FA	0	0	0	0	0	
14191 [NBIS: 279820]	BROS-C076(29/32Ma)--8J-76	0 MI	Project Total	0	0	0	204	204	TA
Pocahontas CRD	510th St.: NW cor. 32-92-34 E 0.2 MI	279820	Federal Aid	0	0	0	160	160	--
FHWA Approved	Bridge Replacement	32:92:34	Regional FA	0	0	0	0	0	
Webster - 94									
2794 [NBIS: 343190]	BROS-2690(621)--8J-94 DOT Letting: 02/17/2015	0 MI	Project Total	500	0	0	0	500	TA
Webster CRD	160th St: Over Soldier Creek	343190	Federal Aid	400	0	0	0	400	50465
FHWA Approved	Bridge Replacement	4:89:28	Regional FA	0	0	0	0	0	
DOT NOTE: Project must be funded with STP funds rather than any outstanding bridge funds.									
2784 [NBIS: 342810]	BROS-C094(50)--5F-94 DOT Letting: 06/21/2016	0 MI	Project Total	0	400	0	0	400	TA
Webster CRD	George Avenue: Over South Lizard Creek	342810	Federal Aid	0	320	0	0	320	--
FHWA Approved	Bridge Replacement	1:88:30	Regional FA	0	0	0	0	0	

TPMS Sponsor Appr. Status	Project # Location Funding Program	Length FHWA# S.T.R		Pgm'd Amounts in 1000's				Total	STIP#
				FY15	FY16	FY17	FY18		
Webster - 94 (continued)									
21644 [NBIS: 342800]	BROS-C094(800141)--5F-94	0 MI	Project Total	0	0	500	0	500	TA
Webster CRD	P33: Over UP RR	342800	Federal Aid	0	0	400	0	400	
FHWA Approved	Bridge Replacement	1:88:30	Regional FA	0	0	0	0	0	--
23608 [NBIS: 343080]	BRS-C094(972190)--60-94	0 MI	Project Total	0	0	0	300	300	TA
Webster CRD	On D18, Over Brushy Creek, along NLINE S21 T89 R27	343080	Federal Aid	0	0	0	240	240	
FHWA Approved	Bridge Replacement	21:89:27	Regional FA	0	0	0	0	0	--
Wright - 99									
25141 [NBIS: 4360]	BROS-2170(606)--8J-99 DOT Letting: 10/20/2015	0	Project Total	300	0	0	0	300	TA
Eagle Grove	In the city of Eagle Grove, On 9TH ST SW, Over DRAINAGE DITCH #15, S0 T0 R00	4360	Federal Aid	240	0	0	0	240	
FHWA Approved	Bridge Replacement	0:0:00	Regional FA	0	0	0	0	0	50377
15238 [NBIS: 357790]	BROS-C099(76)--5F-99 DOT Letting: 03/17/2015	0 MI	Project Total	300	0	0	0	300	TA
Wright CRD	On Calhoun Avenue, Over Drainage Ditch 4, approximately 400' South of 250th St. in S16 T91 R26	357790	Federal Aid	240	0	0	0	240	
FHWA Approved	Bridge Replacement	16:91:26	Regional FA	0	0	0	0	0	50126
21587 [NBIS: 359010]	BROS-C099(77)--5F-99 DOT Letting: 01/21/2015	0.5 MI	Project Total	400	0	0	0	400	TA
Wright CRD	150th: Over West Otter Creek	359010	Federal Aid	320	0	0	0	320	
FHWA Approved	Bridge Replacement	32:92N:25W	Regional FA	0	0	0	0	0	50222
17237 [NBIS: 358740]	BROS-C099(79)--5F-99 DOT Letting: 11/17/2015	0 MI	Project Total	0	425	0	0	425	TA
Wright CRD	R-65: Over Luicks Creek	358740	Federal Aid	0	340	0	0	340	
FHWA Approved	Bridge Replacement	32:93:23	Regional FA	0	0	0	0	0	--
26767 [NBIS: 357670]	BROS-C099(80)--8J-99 DOT Letting: 11/15/2016	0	Project Total	0	0	450	0	450	TA
Wright CRD	On 250TH ST, Over EAGLE CREEK, 0.1 Miles, S21 T91 R25	357670	Federal Aid	0	0	360	0	360	
FHWA Approved	Bridge Replacement	21:91:25	Regional FA	0	0	0	0	0	--
26768 [NBIS: 359070]	BROS-C099()--8J-99	0	Project Total	0	0	0	400	400	TA
Wright CRD	On R35, Over EAGLE CREEK-D D 36, 0.1 Miles, S35 T93 R25	359070	Federal Aid	0	0	0	320	320	
FHWA Approved	Bridge Replacement	35:93:25	Regional FA	0	0	0	0	0	--
TAP - Transportation Alternatives									
Hamilton - 40									
18673	STP-E-C040(079)--8V-40 DOT Letting: 06/16/2015	0 MI	Project Total	178	0	0	0	178	TA
Hamilton CCB	Trail Bridge: Construct a bridge crossing DD71	--	Federal Aid	140	0	0	0	140	
FHWA Approved	Bridge New	--	Regional FA	140	0	0	0	140	50079

TPMS Sponsor Appr. Status	Project # Location Funding Program	Length FHWA# S.T.R		Pgm'd Amounts in 1000's				Total	STIP#
				FY15	FY16	FY17	FY18		
Wright - 99									
21893	STP-E-C099()--8V-99	0.513 MI	Project Total	201	0	0	0	201	TA
Wright CCB	Prairie Lands Trail: From Franklin Grove Trail in Belmont to County Road C20	--	Federal Aid	140	0	0	0	140	
FHWA Approved	Ped/Bike Structures	--	Regional FA	140	0	0	0	140	50183
RTP - Recreational Trails Program									
Region Wide - 00									
29803	NRT-2690(731)--9G-00	0	Project Total	619	0	0	0	619	TA
Fort Dodge	In the city of Fort Dodge, On City of Fort Dodge, from Gypsum City OHV to Gypsum City Off-Highway Vehicle Park	--	Federal Aid	300	0	0	0	300	
FHWA Approved	Miscellaneous	--	Regional FA	0	0	0	0	0	50519
25455	NRT-000s(607)--9G-00	0	Project Total	301	0	0	0	301	TA
Fort Dodge	In the City of Fort Dodge, Gypsum City OHV: Gypsum City Off-Highway Vehicle Park	--	Federal Aid	301	0	0	0	301	
FHWA Approved	Miscellaneous	--	Regional FA	0	0	0	0	0	50318
CMAQ - Congestion Mitigation Air Quality									
Webster - 94									
25537	STP-A-2690()--86-94	0	Project Total	2,728	0	0	0	2,728	TA
Fort Dodge	In the city of Fort Dodge, On 1st Ave S, from South 25th Street east to South 29th Street	--	Federal Aid	300	0	0	0	300	
FHWA Approved	Pavement Rehab/Widen	--	Regional FA	0	0	0	0	0	50337
PRF - Primary Road Funds									
Calhoun - 13									
25327	BRFN--175()--39-13	0 MI	Project Total	265	0	0	0	265	TA
DOT-D03-RPA05	175: 0.75 MI E OF CO RD N65	--	Federal Aid	0	0	0	0	0	
FHWA Approved	Culvert Replacement,Right of Way	--	Regional FA	0	0	0	0	0	--
Hamilton - 40									
21970 [NBIS: 026465]	BRFN--17()--39-40	0 MI	Project Total	301	0	0	0	301	TA
DOT-D01-RPA05	IA 17: E JCT US 20	026465	Federal Aid	0	0	0	0	0	
FHWA Approved	Bridge Deck Overlay	--	Regional FA	0	0	0	0	0	--
21973 [NBIS: 602555]	BRFN--35()--39-40	0 MI	Project Total	0	325	0	0	325	TA
DOT-D01-RPA05	I-35: CO RD D20, 3.0 MI S OF WRIGHTCO	602555	Federal Aid	0	0	0	0	0	
FHWA Approved	Bridge Deck Overlay	--	Regional FA	0	0	0	0	0	--
29543 [NBIS: 026640]	BRFN--020()--39-40	0 MI	Project Total	0	940	0	0	940	TA
DOT-D01-RPA05	020: OVER I-35 (EB/WB)	026640	Federal Aid	0	0	0	0	0	
FHWA Approved	Bridge Deck Overlay	--	Regional FA	0	0	0	0	0	--

TPMS Sponsor Appr. Status	Project # Location Funding Program	Length FHWA# S:TR		Pgm'd Amounts in 1000's				Total	STIP#
				FY15	FY16	FY17	FY18		
Hamilton - 40 (continued)									
25351 [NBIS: 603670] DOT-D01-RPA05 FHWA Approved	BRFN--017)--39-40 017: W JCT US 20 Bridge Deck Overlay	0 MI 603670 --	Project Total Federal Aid Regional FA	0 0 0	0 0 0	413 0 0	0 0 0	413 0 0	TA --
29542 [NBIS: 026720] DOT-D01-RPA05 FHWA Approved	BRFN--035)--39-40 035: CO RD D41, 3.4 MI S OF S JCT US 20 Bridge Deck Overlay	0 MI 026720 --	Project Total Federal Aid Regional FA	0 0 0	0 0 0	0 0 0	350 0 0	350 0 0	TA --
Pocahontas - 76									
29547 DOT-D03-RPA05 FHWA Approved	STPN--004)--2J-76 004: N OF IA 17 TO IA 3 IN POCAHONTAS Pavement Rehab	9.7 MI -- --	Project Total Federal Aid Regional FA	757 0 0	0 0 0	0 0 0	0 0 0	757 0 0	TA --
29546 [NBIS: 040100] DOT-D03-RPA05 FHWA Approved	BRFN--003)--39-76 003: TRIBUTARY TO LIZARD CREEK, 0.3MI W OF IA 4 Bridge Replacement	0 MI 040100 --	Project Total Federal Aid Regional FA	0 0 0	0 0 0	0 0 0	800 0 0	800 0 0	TA --
Webster - 94									
21974 [NBIS: 052360] DOT-D01-RPA05 FHWA Approved	BRFN--175)--39-94 IA 175: WEST BUTTRICK CREEK, 2.1 MI EOF CO RD P29 Bridge Replacement,Right of Way	0 MI 052360 --	Project Total Federal Aid Regional FA	15 0 0	477 0 0	0 0 0	0 0 0	492 0 0	TA --
29548 [NBIS: 052370] DOT-D01-RPA05 FHWA Approved	BRFN--175)--39-94 175: TANK POND CREEK, 0.3 MI W OF CO RD P33 Bridge Replacement	0 MI 052370 --	Project Total Federal Aid Regional FA	0 0 0	0 0 0	0 0 0	855 0 0	855 0 0	TA --
29549 [NBIS: 052400] DOT-D01-RPA05 FHWA Approved	BRFN--175)--39-94 175: SKILLET CREEK, AT SOUTH END OFDAYTON Bridge Replacement	0 MI 052400 --	Project Total Federal Aid Regional FA	0 0 0	0 0 0	0 0 0	623 0 0	623 0 0	TA --
Wright - 99									
21975 [NBIS: 054370] DOT-D02-RPA05 FHWA Approved	BRFN--3)--39-99 IA3: E. EAGLE CREEK, 2.9 MI W OF CORD R38 Bridge Replacement,Right of Way	0 054370 --	Project Total Federal Aid Regional FA	15 0 0	679 0 0	0 0 0	0 0 0	694 0 0	TA --
29550 DOT-D02-RPA05 FHWA Approved	IMN--35)--0E-99 I-35: HAMILTON CO TO MINNESOTA Patching	68.5 MI -- --	Project Total Federal Aid Regional FA	550 0 0	550 0 0	550 0 0	550 0 0	2,200 0 0	TA --
25288 DOT-D02-RPA05 FHWA Approved	STPN--069)--2J-99 069: S OF IOWA RIVER TO N OF WEST BRANCH IOWA RIVER Right of Way	0 MI -- --	Project Total Federal Aid Regional FA	0 0 0	0 0 0	15 0 0	0 0 0	15 0 0	TA --

TPMS	Project #	Length		Pgm'd Amounts in 1000's					
Sponsor	Location	FHWA#							
Appr. Status	Funding Program	S.T.R		FY15	FY16	FY17	FY18	Total	STIP#
HSIP - Highway Safety Improvement Program									
Calhoun - 13									
29478	HSIP-C013()--6C-13	0	Project Total	120	0	0	0	120	TA
Calhoun CRD	On County Wide Milled Pavement Markings	--	Federal Aid	120	0	0	0	120	
FHWA Approved	Pavement Markings	--	Regional FA	0	0	0	0	0	50411
Hamilton - 40									
29544	HSIP--035()--2H-40	71.5	Project Total	1,263	0	0	0	1,263	TA
DOT-D01-RPA05	035: CO RD D20 TO MINNESOTA (VAR LOC)	--	Federal Aid	1,137	0	0	0	1,137	
FHWA Approved	Guardrail	--	Regional FA	0	0	0	0	0	50425

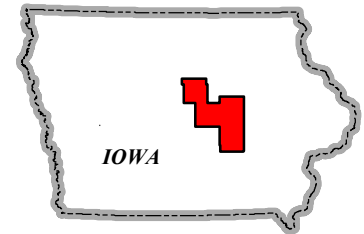
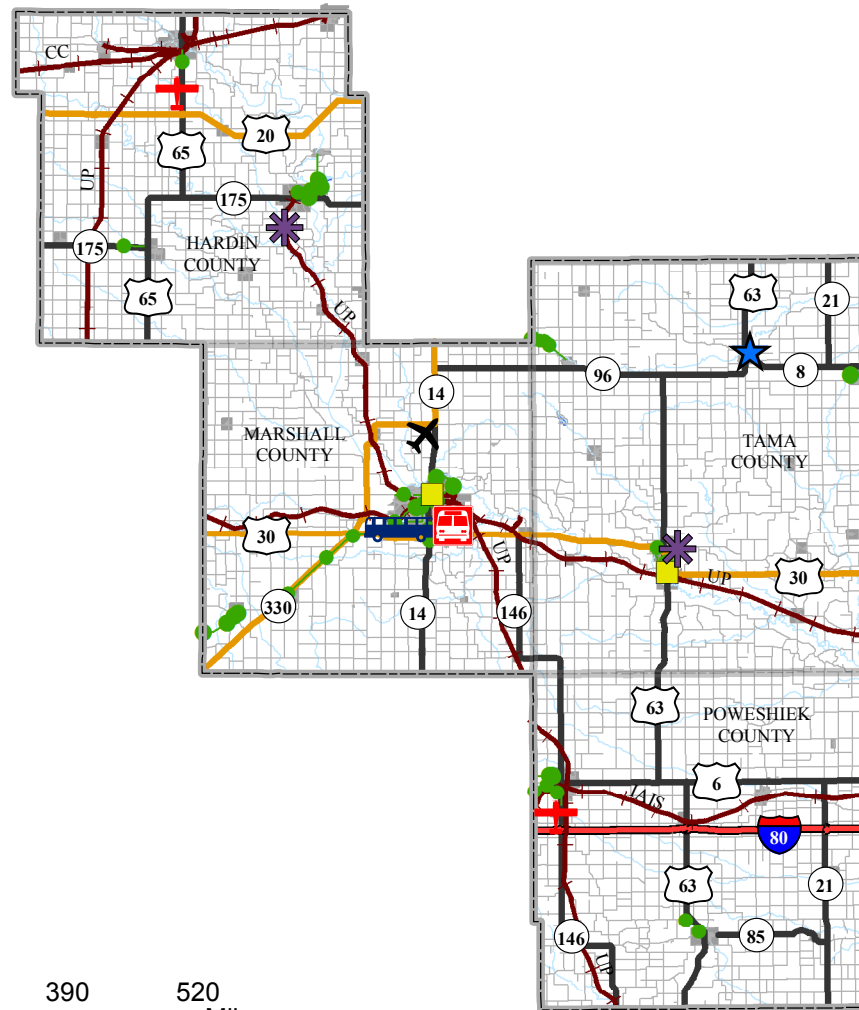
RPA 6 - Region Six Planning Commission

903 East Main Street, Suite A, Marshalltown, IA 50158-4911

Phone: 641-752-0717, Fax: 641-752-9857, www.region6planning.org

Executive Director: Marty Wymore, mwymore@region6planning.org

Senior Planner: Donna Sampson, dsampson@region6planning.org



- Commercial Airport
- Enhanced Airport
- General Service Airport
- Basic Service Airport
- Basic II Service Airport
- Interstate
- National Highway System
- Primary Roads
- Local Roads
- Large Urban Transit
- Small Urban Transit
- Regional Transit
- Intercity Bus Stop
- Amtrak Station
- Rail
- Trails
- Lock/Dam
- MPO Boundary
- County Boundary
- Urban Area Boundary
- City Boundary

Map key:

- Orange dot: Bridge / Culvert project
- Red line: Road work
- Green line: Trail or Enhancement Work

Map key:
 [HBP-5771] Funding program ("HBP") and TPMS ID number ("5771")

To locate project in print listing:

1. Look under funding program - i.e HBP, STP, TAP, etc.
2. Locate county in which project sits
3. Find the TPMS number - e.g. "10238"

RPA-06

2015 - 2018 Transportation Improvement Program

TPMS Sponsor Appr. Status	Project # Location Funding Program	Length FHWA# S:T:R		Pgm'd Amounts in 1000's				Total	STIP#
				FY15	FY16	FY17	FY18		
STP - Surface Transportation Program									
Region Wide - 00									
21030 RPA-06 FHWA Approved	RGTR-PA06()--ST-00 PeopleRides: NA Transit Investments	0 MI -- --	Project Total Federal Aid Regional FA	51 40 40	0 0 0	0 0 0	0 0 0	51 40 40	TA 50290
319 RPA-06 FHWA Approved	RGPL-PA06(RTP)--ST-00 RSPC - RPA 6: RPA 6 TRANSPORTATION PLANNING Trans Planning	0 MI -- --	Project Total Federal Aid Regional FA	25 20 20	25 20 20	25 20 20	25 20 20	100 80 80	TA 50006
Hardin - 42									
16985 Eldora FHWA Approved	STP-175-8(35)--2C-42 DOT Letting: 10/20/2015 In the City of Eldora, IA-175: 6th street culvert under Hwy 175 Culvert Replacement	0 MI -- --	Project Total Federal Aid Regional FA	255 200 200	0 0 0	0 0 0	0 0 0	255 200 200	TA 50059
19693 Eldora FHWA Approved	STP-U-2280(103)--70-42 DOT Letting: 02/17/2015 In the City of Eldora, WASHINGTON ST: From 15th Ave to 20th Ave Pavement Rehab	0.349 MI -- 0:0:0	Project Total Federal Aid Regional FA	875 700 700	0 0 0	0 0 0	0 0 0	875 700 700	TA 50109
19694 Iowa Falls FHWA Approved	STP-U-3720()--70-42 In the City of Iowa Falls, WASHINGTON AVE: From Iowa River to Talbott St Pavement Rehab	0.498 MI -- 0:0:0	Project Total Federal Aid Regional FA	1,726 500 500	0 0 0	0 0 0	0 0 0	1,726 500 500	TA 50110
22155 Ackley FHWA Approved	STP-U-0015()--70-42 In the City of Ackley, Butler Street: From 10th Avneue to 3rd Avenue Pavement Rehab	0.501 MI -- --	Project Total Federal Aid Regional FA	0 0 0	727 200 200	0 0 0	0 0 0	727 200 200	TA --
29813 RPA-06 FHWA Approved	STP-PA06()--2C-42 On US 65, from NCL Iowa Falls north 4.2 Miles to IA 57 Pavement Rehab	4.2 MI -- --	Project Total Federal Aid Regional FA	0 0 0	1,900 800 800	0 0 0	0 0 0	1,900 800 800	TA --
20788 Hardin CRD FHWA Approved	STP-S-C042()--5E-42 D55: From S55 to S62 Pavement Rehab	5 MI -- --	Project Total Federal Aid Regional FA	0 0 0	0 0 0	1,375 800 800	0 0 0	1,375 800 800	TA --
16531 Hardin CRD FHWA Approved	STP-S-C042()--5E-42 S21: From Hwy 175 north to D41 Pave	6 MI -- --	Project Total Federal Aid Regional FA	0 0 0	0 0 0	800 600 0	0 0 0	800 600 0	TA --

TPMS Sponsor Appr. Status	Project # Location Funding Program	Length FHWA# S:T:R		Pgm'd Amounts in 1000's				Total	STIP#
				FY15	FY16	FY17	FY18		
Hardin - 42 (continued)									
29753 Iowa Falls	STP-U-3720)--70-42 In the city of Iowa Falls, On West Washington Avenue, from Foster west 1.1 Miles to River Oak Road	1.1 MI --	Project Total Federal Aid	0 0	0 0	0 0	992 200	992 200	<div>TA</div>
FHWA Approved	Pavement Rehab	--	Regional FA	0	0	0	200	200	--
Marshall - 64									
25381 Marshalltown	STP-U-4797)--70-64 In the City of Marshalltown, E. Main Street Road: From 18th Ave to 1.5 mi east	1.5 MI --	Project Total Federal Aid	375 300	0 0	0 0	0 0	375 300	<div>TA</div>
FHWA Approved	Pavement Rehab	--	Regional FA	300	0	0	0	300	50303
25383 Marshalltown	STP-U-4797)--70-64 In the City of Marshalltown, Iowa Ave East: From S. Center St. to 18th Avenue	1.4 MI --	Project Total Federal Aid	350 280	0 0	0 0	0 0	350 280	<div>TA</div>
FHWA Approved	Pavement Rehab	--	Regional FA	280	0	0	0	280	50306
25384 Marshalltown	STP-U-4797)--70-64 In the City of Marshalltown, S. 18th Ave: From E. Anson St to Hwy 30	2.4 MI --	Project Total Federal Aid	250 200	0 0	0 0	0 0	250 200	<div>TA</div>
FHWA Approved	Pavement Rehab	--	Regional FA	200	0	0	0	200	50304
29758 RPA-06	RGTR-PA06)--ST-64 On Peoplerides	0 --	Project Total Federal Aid	55 19	0 0	0 0	0 0	55 19	<div>TA</div>
FHWA Approved	Transit Investments	--	Regional FA	19	0	0	0	19	50495
16616 Marshall CRD	STP-S-C064(119)--5E-64 DOT Letting: 02/16/2016 S52: From STATE CENTER, N to E29 (190TH ST)	4.244 MI --	Project Total Federal Aid	0 0	1,050 600	0 0	0 0	1,050 600	<div>TA</div>
FHWA Approved	Pave	--	Regional FA	0	600	0	0	600	--
21774 Marshall CRD	STP-S-C064)--5E-64 T29: From IA Hwy 96 to East Main St RD	8.61 MI --	Project Total Federal Aid	0 0	0 0	1,980 880	0 0	1,980 880	<div>TA</div>
FHWA Approved	Pave	22:85:17	Regional FA	0	0	880	0	880	--
Poweshiek - 79									
9953 Poweshiek CRD	STP-S-C079(F29 E)--5E-79 On F-29, from V18 to V36	4.519 MI --	Project Total Federal Aid	0 0	3,500 1,000	0 0	0 0	3,500 1,000	<div>TA</div>
FHWA Approved	Pave	23:80:14	Regional FA	0	1,000	0	0	1,000	--
29810 RPA-06	STP-PA06)--2C-79 On US 63, from Mahaska County Line south 5 Miles to SCL Montezuma	5 MI --	Project Total Federal Aid	0 0	0 0	2,500 600	0 0	2,500 600	<div>TA</div>
FHWA Approved	Pavement Rehab	--	Regional FA	0	0	600	0	600	--

TPMS Sponsor Appr. Status	Project # Location Funding Program	Length FHWA# S:T:R		Pgm'd Amounts in 1000's				Total	STIP#
				FY15	FY16	FY17	FY18		
Poweshiek - 79 (continued)									
29812 RPA-06 FHWA Approved	STP-PA06()--2C-79 On IA 146, from NCL Grinnell northerly 17.5 Miles to Co Rd E49 south of LeGrand Pavement Rehab	17.5 MI -- --	Project Total Federal Aid Regional FA	0 0 0	0 0 0	0 0 0	6,800 250 250	6,800 250 250	TA -- --
Tama - 86									
29754 Tama FHWA Approved	CS-TSF-STP-U-7575()--75-86 In the city of Tama, On 5th Street, from Hwy 63/State Street east 1 Miles to Business Hwy 30 Pavement Rehab	1 MI -- --	Project Total Federal Aid Regional FA	2,536 300 300	0 0 0	0 0 0	0 0 0	2,536 300 300	TA 50489
19691 Toledo FHWA Approved	STP-U-7692()--70-86 In the City of Toledo, ROSS ST: From US 63 to K Ave Pavement Rehab	0.764 MI -- 0:0:0	Project Total Federal Aid Regional FA	383 300 300	0 0 0	0 0 0	0 0 0	383 300 300	TA 50108
20165 Tama CRD FHWA Approved	STP-S-C086()--5E-86 E36: From U Ave. to Hwy 21 Pavement Rehab	5.93 MI -- --	Project Total Federal Aid Regional FA	0 0 0	0 0 0	2,100 1,250 1,250	0 0 0	2,100 1,250 1,250	TA --
STP-HBP - Surface Transportation Program - Bridge Program									
Hardin - 42									
20786 [NBIS: 174561] Hardin CRD FHWA Approved	BROS-C042(16019)--5F-42 290th St: Approv 1/8 east of the intersection of 290th St and Y Ave Bridge Replacement	1 MI 174561 12:86:19	Project Total Federal Aid Regional FA	270 216 0	0 0 0	0 0 0	0 0 0	270 216 0	TA 50381
21881 [NBIS: 174540] Hardin CRD FHWA Approved	BROS-C042(16033)--5F-42 290th Street: 370' East, NW Cor. 11-86-19 Bridge Replacement	0 MI 174540 11:86:19	Project Total Federal Aid Regional FA	280 224 0	0 0 0	0 0 0	0 0 0	280 224 0	TA 50382
25128 [NBIS: 027160] Hardin CRD FHWA Approved	BRS-C042(77)--60-42 DOT Letting: 02/17/2015 S56: From S56 and D35, South 1000 Feet Bridge Replacement	0 MI 027160 28:88:19	Project Total Federal Aid Regional FA	617 493 0	0 0 0	0 0 0	0 0 0	617 493 0	TA 50492
16533 [NBIS: 175210] Hardin CRD FHWA Approved	BROS-C042(9040)--8J-42 X Ave.: 1320' West, 400' South of NE Cor. 3-87-19 Bridge Replacement	0 MI 175210 3:87:19	Project Total Federal Aid Regional FA	0 0 0	300 240 0	0 0 0	0 0 0	300 240 0	TA --
16521 [NBIS: 176830] Hardin CRD FHWA Approved	BROS-C042(4391)--8J-42 145th Street: Young Ave. E 0.125 MI Bridge Replacement	0 MI 176830 30:89:22	Project Total Federal Aid Regional FA	0 0 0	0 0 0	220 176 0	0 0 0	220 176 0	TA --

TPMS Sponsor Appr. Status	Project # Location Funding Program	Length FHWA# S:T:R		Pgm'd Amounts in 1000's				Total	STIP#
				FY15	FY16	FY17	FY18		
Marshall - 64									
4215 [NBIS: 244240] Marshall CRD FHWA Approved	BROS-C064(31)--5F-64 DOT Letting: 12/15/2015 HART AVE: SEC 6-85-19 Bridge Replacement	0 MI 244240 5:85:19	Project Total Federal Aid Regional FA	600 480 0	0 0 0	0 0 0	0 0 0	600 480 0	[TA] 50017
12249 [NBIS: 244590] Marshall CRD FHWA Approved	BROS-C064()--8J-64 On 1400 MILE OF 155TH St, Over Branch of Minerva Creek, on Ctr S35 T85 R20 Bridge Replacement	0 MI 244590 35:85:20	Project Total Federal Aid Regional FA	0 0 0	500 400 0	0 0 0	0 0 0	500 400 0	[TA] --
12250 [NBIS: 243510] Marshall CRD FHWA Approved	BROS-C064(115)--8J-64 DOT Letting: 03/15/2016 On JESSUP AVE / 1600 Mile, Over MINERVA CREEK, at N1/4 S3 T84 R19 Bridge Replacement	0 MI 243510 3:84:19	Project Total Federal Aid Regional FA	0 0 0	600 480 0	0 0 0	0 0 0	600 480 0	[TA] --
24825 [NBIS: 242680] Marshall CRD FHWA Approved	BROS-C064()--8J-64 On 2600 Mile of RIDGE RD, Over MIDDLE TIMBER CREEK, on ELINE S26 T83 R18 Bridge Replacement	0 MI 242680 26:83:18	Project Total Federal Aid Regional FA	0 0 0	0 0 0	300 240 0	0 0 0	300 240 0	[TA] --
Poweshiek - 79									
25124 [NBIS: 293220] Poweshiek CRD FHWA Approved	BRS-C079()--60-79 On F29, Over STREAM, at S19 T80 R13 Bridge Replacement	0 MI 293220 19:80:13	Project Total Federal Aid Regional FA	450 360 0	0 0 0	0 0 0	0 0 0	450 360 0	[TA] 50276
13588 [NBIS: 294570] Poweshiek CRD FHWA Approved	BROS-C079()--8J-79 80th St.: From F17 to 330th St. Bridge Replacement	0.002 MI 294570 20:81:15	Project Total Federal Aid Regional FA	200 160 0	0 0 0	0 0 0	0 0 0	200 160 0	[TA] 50275
29486 [NBIS: 293300] Poweshiek CRD FHWA Approved	BRS-C079()--60-79 On F29, Over Small Stream, from 240th Street West 0.1 Miles, S23 T80 R13 Bridge Replacement	0.1117 MI 293300 23:80:13	Project Total Federal Aid Regional FA	450 360 0	0 0 0	0 0 0	0 0 0	450 360 0	[TA] 50414
17390 [NBIS: 293740] Poweshiek CRD FHWA Approved	BROS-C079(Malc 26)--8J-79 110th Street: From 410th Avenue to Diagonal Road Bridge New	0 MI 293740 26:80:15	Project Total Federal Aid Regional FA	0 0 0	500 400 0	0 0 0	0 0 0	500 400 0	[TA] --
21879 [NBIS: 189850] Poweshiek CRD FHWA Approved	BROS-C079()--8J-79 POWESHIEK-IOWA RD: From 460th Ave. to 450th Ave. Bridge Replacement	0 MI 189850 19:79:12	Project Total Federal Aid Regional FA	0 0 0	1,000 800 0	0 0 0	0 0 0	1,000 800 0	[TA] --
29487 Poweshiek CRD FHWA Approved	BROS-C079()--8J-79 On county-wide bridge inspections Outside Services Engineering	0 -- --	Project Total Federal Aid Regional FA	0 0 0	150 120 0	0 0 0	0 0 0	150 120 0	[TA] --

TPMS Sponsor Appr. Status	Project # Location Funding Program	Length FHWA# S:T:R		Pgm'd Amounts in 1000's				Total	STIP#
				FY15	FY16	FY17	FY18		
Poweshiek - 79 (continued)									
29488 [NBIS: 292140] Poweshiek CRD	BROS-C079()--8J-79 On 430th Avenue, Over A small stream, from IA 21 East 0.9 Miles, S10 T79 R13	0 292140	Project Total Federal Aid	0 0	0 0	150 120	0 0	150 120	[TA]
FHWA Approved	Bridge Replacement	10:79:13	Regional FA	0	0	0	0	0	--
13586 [NBIS: 293480] Poweshiek CRD	BROS-C079()--8J-79 370th Ave.: From 165th St. to V18	0.002 MI 293480	Project Total Federal Aid	0 0	0 0	0 0	400 320	400 320	[TA]
FHWA Approved	Bridge Replacement	10:80:14	Regional FA	0	0	0	0	0	--
Tama - 86									
21070 [NBIS: 004430] Elberon	BRS-2267(601)--60-86 DOT Letting: 01/21/2015 In the City of Elberon, E44: 4th Street	0.122 MI 004430	Project Total Federal Aid	800 640	0 0	0 0	0 0	800 640	[TA]
FHWA Approved	Bridge Replacement	14:83:13	Regional FA	0	0	0	0	0	50154
23421 [NBIS: 49720] Elberon	BRS-2267(602)--60-86 DOT Letting: 01/21/2015 E44: Over Troublesome Creek	0 49720	Project Total Federal Aid	800 640	0 0	0 0	0 0	800 640	[TA]
FHWA Approved	Bridge Replacement	13:83N:13W	Regional FA	0	0	0	0	0	50239
DOT NOTE: PE only authorized.									
10473 [NBIS: 316660] Tama CRD	BROS-C086(84)--5F-86 DOT Letting: 04/21/2015 380th St.: From W Ave. to X Ave.	0 MI 316660	Project Total Federal Aid	2,500 726	0 0	0 0	0 0	2,500 726	[TA]
FHWA Approved	Bridge Replacement	26:82:13	Regional FA	0	0	0	0	0	50027
29466 Tama CRD	BROS-C086(91)--8J-86 Local Letting: 10/05/2016 On county-wide bridge inspections	0 --	Project Total Federal Aid	150 120	0 0	0 0	0 0	150 120	[TA]
FHWA Approved	Outside Services Engineering	--	Regional FA	0	0	0	0	0	50409
29467 [NBIS: 318910] Tama CRD	BROS-C086()--8J-86 On 270th St., Over Small Stream, from R Ave. West .5 Miles, in S35 T84 R14	0.1 MI 318910	Project Total Federal Aid	0 0	150 120	0 0	0 0	150 120	[TA]
FHWA Approved	Bridge Replacement	35:84:14	Regional FA	0	0	0	0	0	--
29468 [NBIS: 320380] Tama CRD	BROS-C086()--8J-86 On 130th St., Over Rock Creek, from US 63 East 0.5 Miles, in S23 T86 R14	0.1 MI 320380	Project Total Federal Aid	0 0	0 0	600 480	0 0	600 480	[TA]
FHWA Approved	Bridge Replacement	23:86:14	Regional FA	0	0	0	0	0	--
29469 [NBIS: 319610] Tama CRD	BROS-C086()--8J-86 On M Ave., Over Wolf Creek & Four Mile Creek, from US 63 North 0.75 Miles, on WLINE S7 T85 R14	0.5 MI 319610	Project Total Federal Aid	0 0	0 0	0 0	1,100 880	1,100 880	[TA]
FHWA Approved	Bridge Replacement	7:85:14	Regional FA	0	0	0	0	0	--

TPMS Sponsor Appr. Status	Project # Location Funding Program	Length FHWA# S.T.R		Pgm'd Amounts in 1000's				Total	STIP#
				FY15	FY16	FY17	FY18		
NHPP - National Highway Performance Program									
Marshall - 64									
29551 DOT-D01-RPA06 FHWA Approved	NHSX--0140--3H-64 On 014: 0.1 mi S of 300th St to 0.4 mi S of US 30 (4 lane in Marshalltown) Pavement Rehab	5.5 -- --	Project Total Federal Aid Regional FA	3,000 2,400 0	0 0 0	0 0 0	0 0 0	3,000 2,400 0	TA 50426
Poweshiek - 79									
29552 DOT-D01-RPA06 FHWA Approved	NHSX--0630--3H-79 063: 2ND ST IN MALCOM TO US 6 Pavement Rehab,Right of Way	2.9 MI -- --	Project Total Federal Aid Regional FA	1,979 1,583 0	0 0 0	0 0 0	0 0 0	1,979 1,583 0	TA 50427
25276 DOT-D01-RPA06 FHWA Approved	NHSX--0630--3H-79 063: NCL OF MONTEZUMA TO N OF I-80 Grade and Pave,Pave,Right of Way	7.4 MI -- --	Project Total Federal Aid Regional FA	4,000 3,200 0	0 0 0	0 0 0	0 0 0	4,000 3,200 0	TA 50285
STP - STP funded TAP Projects									
Poweshiek - 79									
19905 Grinnell FHWA Approved	STP-E-3127(626)--8V-79 DOT Letting: 01/21/2015 In the city of Grinnell, On Hwy 6, box culvert underpass on hwy 6 and trail extension Ped/Bike Miscellaneous	0 MI -- 0:0:0	Project Total Federal Aid Regional FA	560 225 225	0 0 0	0 0 0	0 0 0	560 225 225	TA 50119
TAP - Transportation Alternatives									
Hardin - 42									
15895 Iowa Falls FHWA Approved	STP-E-37200--8V-42 In the City of Iowa Falls, Hardin County Recreation Trails: Iowa Falls Ped/Bike Grade & Pave	1.06 MI -- --	Project Total Federal Aid Regional FA	0 0 0	0 0 0	0 0 0	281 224 224	281 224 224	TA --
16984 Iowa Falls FHWA Approved	STP-E-3720(610)--8V-42 DOT Letting: 01/17/2018 In the City of Iowa Falls, Hardin County Rec Trail: Iowa Falls Ped/Bike Grade & Pave	0.627 MI -- --	Project Total Federal Aid Regional FA	0 0 0	0 0 0	0 0 0	222 177 177	222 177 177	TA --
Marshall - 64									
29755 Marshalltown FHWA Approved	TAP-U-47970--8I-64 In the city of Marshalltown, On Iowa River Railroad, from Marshalltown north 34 Miles to Steamboat Rock Bridge Deck Overlay,Ped/Bike Grade & Pave	34 MI -- --	Project Total Federal Aid Regional FA	360 360 360	0 0 0	0 0 0	0 0 0	360 360 360	TA 50514
PRF - Primary Road Funds									
Hardin - 42									
25285 [NBIS: 027051] DOT-D01-RPA06 FHWA Approved	BRFN--0650--39-42 065: MINERVA CREEK, 0.7 MI S OF CORD D65 Bridge Deck Overlay	0 MI 027051 --	Project Total Federal Aid Regional FA	0 0 0	0 0 0	212 0 0	0 0 0	212 0 0	TA --
21977 [NBIS: 035470] DOT-D01-RPA06 FHWA Approved	BRFN--960--39-64 IA 96: DEVIL RUN CREEK, 1.8 MI E OF CO RD T29 Bridge Replacement,Right of Way	0 035470 --	Project Total Federal Aid Regional FA	655 0 0	0 0 0	0 0 0	0 0 0	655 0 0	TA --

TPMS Sponsor Appr. Status	Project # Location Funding Program	Length FHWA# S.T.R		Pgm'd Amounts in 1000's				Total	STIP#
				FY15	FY16	FY17	FY18		
Poweshiek - 79									
21978 [NBIS: 046130]	BRFN--80)--39-79	0 MI	Project Total	0	175	0	0	175	TA
DOT-D01-RPA06	I-80: CO RD T58 OVER I-80, 4.0 MI WOF US 63	046130	Federal Aid	0	0	0	0	0	
FHWA Approved	Bridge Deck Overlay	--	Regional FA	0	0	0	0	0	--
Tama - 86									
25353 [NBIS: 049680]	BRFN--021)--39-86	0 MI	Project Total	0	0	281	0	281	TA
DOT-D01-RPA06	021: WOLF CREEK, 0.7 MI N OF CO RDD65	049680	Federal Aid	0	0	0	0	0	
FHWA Approved	Bridge Deck Overlay	--	Regional FA	0	0	0	0	0	--
FL - Federal Lands Highway Program									
Tama - 86									
384	PLH-PA06(SAC-FOX)--18-86	4.463 MI	Project Total	7	0	0	0	7	TA
RPA-06	SETTLEMENT ROAD: From US 30 to OLD US 30	--	Federal Aid	7	0	0	0	7	
FHWA Approved	ON TAMA & FOX SETTLEMENT - BIA Pavement Rehab	--	Regional FA	0	0	0	0	0	50007
16087	PLH-USDI)--18-86	0 MI	Project Total	2	0	0	0	2	TA
RPA-06	IRR Planning & Maintenance: Sac & Fox IRR Planning	--	Federal Aid	2	0	0	0	2	
FHWA Approved	and Maintenance Outside Services Planning	--	Regional FA	0	0	0	0	0	50051

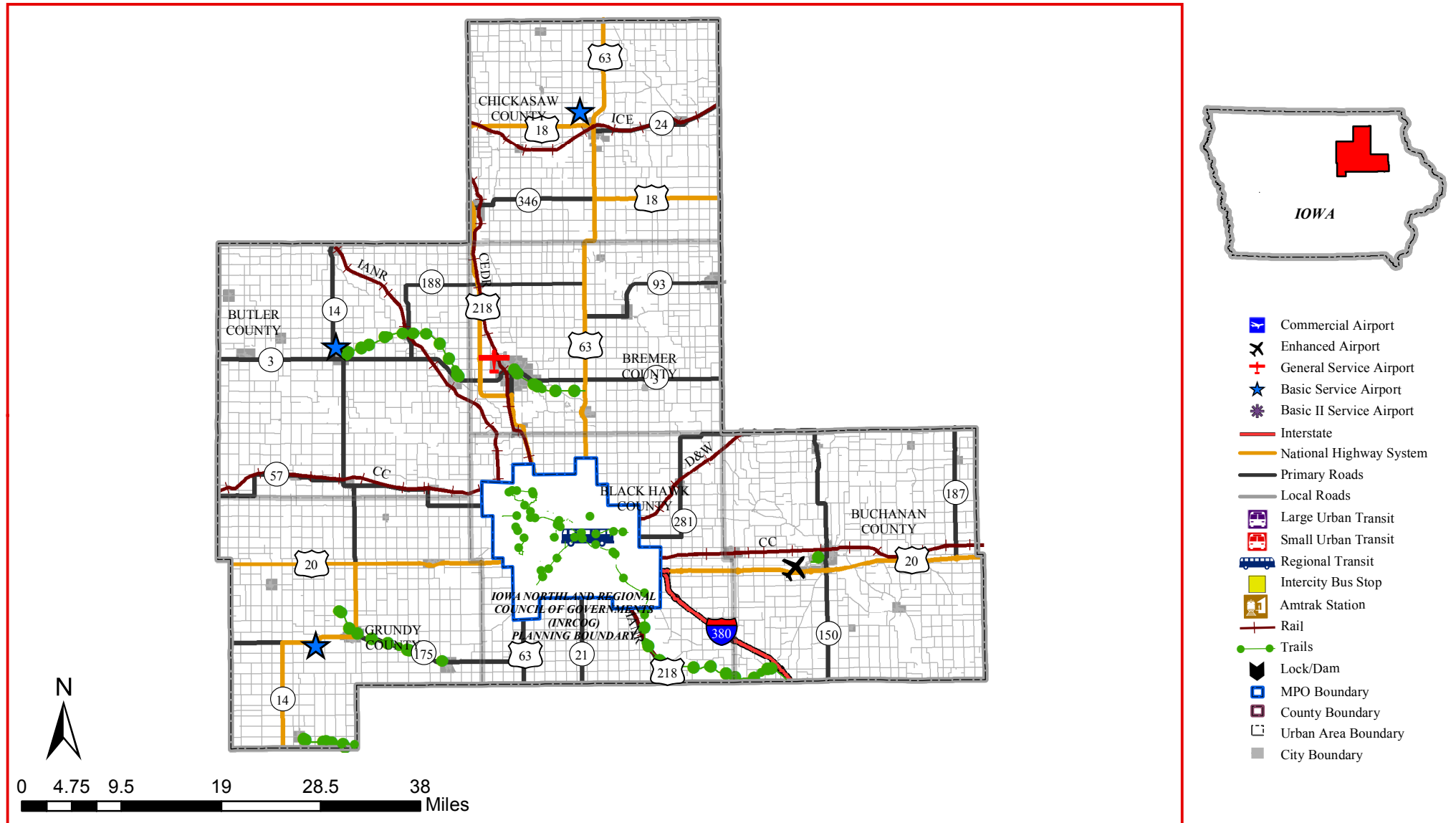
RPA 7 - Iowa Northland Regional Transportation Authority

229 East Park Ave., Waterloo, IA 50703

Phone: 319-235-0311, Fax: 319-235-2891, www.inrcog.org

Executive Director: Kevin Blanshan, kblanshan@inrcog.org

Transportation Planner: Kyle Durant, kdurant@inrcog.org



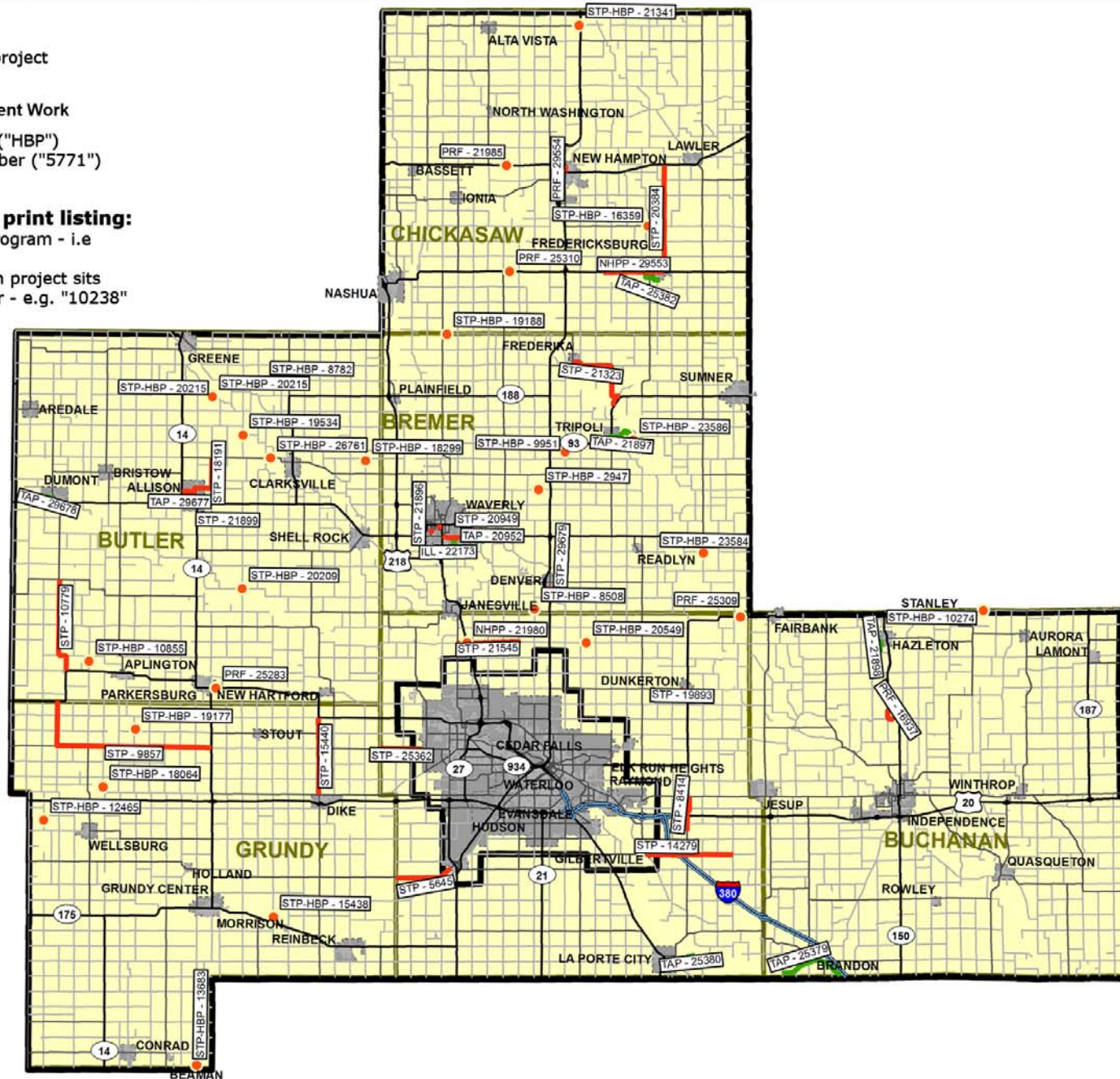
2015 Transportation Improvement Program

Map key:

- Bridge / Culvert project
- Road work
- Trail or Enhancement Work
- [HBP-5771] Funding program ("HBP") and TPMS ID number ("5771")

To locate project in print listing:

1. Look under funding program - i.e HBP, STP, TAP, etc.
2. Locate county in which project sits
3. Find the TPMS number - e.g. "10238"



RPA-07

2015 - 2018 Transportation Improvement Program

TPMS Sponsor Appr. Status	Project # Location Funding Program	Length FHWA# S.T.R		Pgm'd Amounts in 1000's				Total	STIP#
				FY15	FY16	FY17	FY18		
STP - Surface Transportation Program									
Region Wide - 00									
1403 RPA-07 FHWA Approved	RGPL--PA07(RTP)--ST-00 INRTA - RPA 7: RPA 7 PLANNING & PROGRAMMING Trans Planning	0 MI -- --	Project Total Federal Aid Regional FA	39 31 31	39 31 31	39 31 31	39 31 31	156 124 124	TA 50015
Black Hawk - 07									
21545 Black Hawk CRD FHWA Approved	STP-S-C007(134)--5E-07 DOT Letting: 11/18/2014 On C57, from V14 (Waverly Rd) east 0.1 Miles, along NLINE S13 T90 R14 Pavement Rehab	0.1 MI -- 13:90:14	Project Total Federal Aid Regional FA	180 100 100	0 0 0	0 0 0	0 0 0	180 100 100	TA 50473
8414 Black Hawk CRD FHWA Approved	STP-S-C007(132)--5E-07 DOT Letting: 07/21/2015 On V51 Canfield Rd., from 1 mile south of US Hwy 20 north 2.3 Miles to Dubuque Rd Grade and Pave,Pavement Rehab/Widen,Patching	2.3 MI -- --	Project Total Federal Aid Regional FA	2,500 1,070 1,070	0 0 0	0 0 0	0 0 0	2,500 1,070 1,070	TA 50390
19893 Dunkerton FHWA Approved	STP-U-2140(601)--70-07 DOT Letting: 01/21/2015 In the City of Dunkerton, DUNKERTON ST: From Railroad Track to Bloomfield St. Pavement Rehab	0.15 MI -- 0:0:0	Project Total Federal Aid Regional FA	300 240 240	0 0 0	0 0 0	0 0 0	300 240 240	TA 50117
14279 Black Hawk CRD FHWA Approved	STP-S-C007(xxx)--5E-07 D38: From 5th Street in Gilbertville to V51 Canfield Rd Pavement Rehab	2.7 MI -- --	Project Total Federal Aid Regional FA	0 0 0	0 0 0	500 380 380	0 0 0	500 380 380	TA --
25362 Black Hawk CRD FHWA Approved	STP-S-C007(xxx)--5E-07 D17: From S Butler Rd to Cedar Falls Limit Pavement Rehab	2.74 MI -- 20:89:14	Project Total Federal Aid Regional FA	0 0 0	0 0 0	1,000 750 750	0 0 0	1,000 750 750	TA --
PA NOTE: Project also has \$200,000 in STP through Waterloo MPO (see TPMS#25365).									
5645 Black Hawk CRD FHWA Approved	STP-S-C007(L-704)--5E-7 D35: From Hudson City Limits to Grundy County Line Pavement Rehab	3.81 MI -- 33:88:14	Project Total Federal Aid Regional FA	0 0 0	0 0 0	0 0 0	900 550 550	900 550 550	TA --
Bremer - 09									
20949 Waverly FHWA Approved	STP-U-8190(631)--70-09 DOT Letting: 01/21/2015 In the City of Waverly, 2ND AVE SW: From 4th St. SW to 10th St. SW Pavement Rehab	0.375 MI -- 0:0:0	Project Total Federal Aid Regional FA	600 250 250	0 0 0	0 0 0	0 0 0	600 250 250	TA 50139

TPMS Sponsor Appr. Status	Project # Location Funding Program	Length FHWA# S:T:R		Pgm'd Amounts in 1000's				Total	STIP#
				FY15	FY16	FY17	FY18		
Bremer - 09 (continued)									
21896 Waverly FHWA Approved	STP-U-8190)--70-09 In the City of Waverly, 16th St. SW: From 4th Ave. SW to Meadow View Ln. Pavement Rehab	0.312 MI -- --	Project Total Federal Aid Regional FA	0 0 0	400 200 200	0 0 0	0 0 0	400 200 200	<div>TA</div> --
21323 Bremer CRD FHWA Approved	STP-S-C009(L-3-116)--5E-09 V5C: From Frederika to Ia 93 (Both south legs) Pavement Rehab	6.5 MI -- --	Project Total Federal Aid Regional FA	0 0 0	0 0 0	1,500 1,200 1,200	0 0 0	1,500 1,200 1,200	<div>TA</div> --
29679 Denver FHWA Approved	STP-U-1935)--70-09 In the city of Denver, On State St., from U.S. 63 to Prestein Dr. Pavement Rehab	0 -- --	Project Total Federal Aid Regional FA	0 0 0	0 0 0	0 0 0	929 450 450	929 450 450	<div>TA</div> --
Buchanan - 10									
22351 Buchanan CRD FHWA Approved	STP-S-C010)--5E-10 V62: From D-16 to C-66 Pavement Rehab/Widen,Pavement Rehab	2.48 MI -- 8:89:10	Project Total Federal Aid Regional FA	0 0 0	0 0 0	0 0 0	1,100 550 550	1,100 550 550	<div>TA</div> --
Butler - 12									
21899 Allison FHWA Approved	STP-U-0112)--70-12 Federal Aid Route: Main St. from IA 14 to 6th St.; 6th St. from Main St. to Locust St.; Locust St. from 6th St. to 7th St.; 7th St. from Locust St. to IA 14 Pavement Rehab	1.535 MI -- --	Project Total Federal Aid Regional FA	0 0 0	685 548 548	0 0 0	0 0 0	685 548 548	<div>TA</div> --
10779 Butler CRD FHWA Approved	STP-S-C012(T16)--5E-12 T-16: From Hwy 57 to C51 Pavement Rehab	6.4 MI -- 22:90:18	Project Total Federal Aid Regional FA	0 0 0	1,625 800 800	0 0 0	0 0 0	1,625 800 800	<div>TA</div> --
18191 Butler CRD FHWA Approved	STP-S-C012(T43)--5E-12 T43: From Main Street to 180th St Pavement Rehab	3.4 MI -- 17:92:16	Project Total Federal Aid Regional FA	0 0 0	625 500 500	0 0 0	0 0 0	625 500 500	<div>TA</div> --
Chickasaw - 19									
20384 Chickasaw CRD FHWA Approved	STP-S-C019(84)--5E-19 DOT Letting: 01/21/2015 V48: From IA 24 to U.S. 18 Pave	6.972 MI -- 30:95:11	Project Total Federal Aid Regional FA	1,700 700 700	0 0 0	0 0 0	0 0 0	1,700 700 700	<div>TA</div> 50363
Grundy - 38									
9857 Grundy CRD FHWA Approved	STP-S-C038(97)--5E-38 DOT Letting: 04/21/2015 T-13/D-17: From IA 57 south and east to IA 14 Pave	13 MI -- 3:89:18	Project Total Federal Aid Regional FA	2,898 764 764	0 0 0	0 0 0	0 0 0	2,898 764 764	<div>TA</div> 50387

TPMS Sponsor Appr. Status	Project # Location Funding Program	Length FHWA# S:T:R		Pgm'd Amounts in 1000's				Total	STIP#
				FY15	FY16	FY17	FY18		
Grundy - 38 (continued)									
15440	STP-S-C038(T55)--5E-38	5.016 MI	Project Total	0	0	0	2,000	2,000	TA
Grundy CRD	On T-55, from D25 north 8.0mi to IA 57	--	Federal Aid	0	0	0	900	900	
FHWA Approved	Pavement Rehab	33:89:15	Regional FA	0	0	0	900	900	--
STP-HBP - Surface Transportation Program - Bridge Program									
Black Hawk - 07									
26786 [NBIS: 076690]	BROS-C007(xxx)--5F-07	0	Project Total	0	0	320	0	320	TA
Black Hawk CRD	On C66 W Dunkerton Rd, from V25 West 0.25 Miles, on NLINE S33 T90 R13	076690	Federal Aid	0	0	256	0	256	
FHWA Approved	Bridge Replacement	33:90:13	Regional FA	0	0	0	0	0	--
21322 [NBIS: 076650]	BROS-C007(xxx)--8J-07	0 MI	Project Total	0	0	220	0	220	TA
Black Hawk CRD	Burton Ave: From W Dunkerton Rd to W Mt Vernon Rd	076650	Federal Aid	0	0	176	0	176	
FHWA Approved	Bridge Replacement	26:90N:13W	Regional FA	0	0	0	0	0	--
20549 [NBIS: 076330]	BRS-C007()--60-07	0 MI	Project Total	0	0	0	320	320	TA
Black Hawk CRD	On C57(E Cedar-Wapsi Rd), from US Hwy 63 E 2.5, NLINE S17 T90 R12	076330	Federal Aid	0	0	0	256	256	
FHWA Approved	Bridge Replacement	17:90:12	Regional FA	0	0	0	0	0	--
Bremer - 09									
23584 [NBIS: 078480]	BHOS-C009(L-12-118)--5N-09	0 MI	Project Total	200	0	0	0	200	TA
Bremer CRD	On V-56, 1.1 miles south of IA 3; Over Abandoned RR	078480	Federal Aid	160	0	0	0	160	
FHWA Approved	Bridge Deck Overlay	15:91N:R11W	Regional FA	0	0	0	0	0	50372
23586 [NBIS: 079460]	BHOS-C009(L-7-118)--5N-09	0 MI	Project Total	200	0	0	0	200	TA
Bremer CRD	On C-28, 0.5 miles NE of Quebec Ave; Over Waspsi Overflow	079460	Federal Aid	160	0	0	0	160	
FHWA Approved	Bridge Deck Overlay	2:92N:12W	Regional FA	0	0	0	0	0	50245
2947 [NBIS: 79790]	BROS-C009(52)--8J-09 DOT Letting: 01/21/2015	0 MI	Project Total	400	0	0	0	400	TA
Bremer CRD	On 200th st, 1.1 miles east of Joy Ave; Over Quarter Section Run	79790	Federal Aid	320	0	0	0	320	
FHWA Approved	Bridge Replacement	23:92:13	Regional FA	0	0	0	0	0	50383
8508 [NBIS: 79020]	BROS-C009(53)--8J-09 DOT Letting: 01/20/2016	0 MI	Project Total	0	400	0	0	400	TA
Bremer CRD	On KILDEER, 0.25 miles north of W Marquis Rd; Over Quarter Section Run	79020	Federal Aid	0	320	0	0	320	
FHWA Approved	Bridge Replacement	35:91:13	Regional FA	0	0	0	0	0	--
9951 [NBIS: 079500]	BROS-C009(L-7-109)--8J-09	0 MI	Project Total	0	0	350	0	350	TA
Bremer CRD	On Midway Av., 1.25 miles south of IA 93; Over Crane Creek	079500	Federal Aid	0	0	280	0	280	
FHWA Approved	Bridge Replacement	7:92:12	Regional FA	0	0	0	0	0	--

TPMS Sponsor Appr. Status	Project # Location Funding Program	Length FHWA# S:T:R		Pgm'd Amounts in 1000's				Total	STIP#
				FY15	FY16	FY17	FY18		
Bremer - 09 (continued)									
19188 [NBIS: 080510]	BROS-C009(1-115)--8J-09	0 MI	Project Total	0	0	350	0	350	TA
Bremer CRD	On 310th, 0.1 miles east of V14; Over Two Mile Creek	080510	Federal Aid	0	0	280	0	280	
FHWA Approved	Bridge Replacement	2:93:14	Regional FA	0	0	0	0	0	--
Buchanan - 10									
10274 [NBIS: 83520]	BROS-C010(75)--8J-10 DOT Letting: 04/21/2015	0 MI	Project Total	310	0	0	0	310	TA
Buchanan CRD	100TH ST: From Stanley to 1.1 East	83520	Federal Aid	240	0	0	0	240	
FHWA Approved	Bridge Replacement	3:90:8	Regional FA	0	0	0	0	0	50032
DOT NOTE: Fayette County covering 50% of project costs									
26743 [NBIS: 082030]	BRS-C010()--60-10	64 MI	Project Total	0	350	0	0	350	TA
Buchanan CRD	On W-35, Over Unnamed Creek, S21 T88 R08	082030	Federal Aid	0	280	0	0	280	
FHWA Approved	Bridge Replacement	21:88:08	Regional FA	0	0	0	0	0	--
26744 [NBIS: 081150]	BRS-C010()--60-10	0	Project Total	0	300	0	0	300	TA
Buchanan CRD	On W-35, Over Unnamed Creek, from 310 St. North	081150	Federal Aid	0	240	0	0	240	
FHWA Approved	0.6 Miles, on WLINE S15 T87 R08	15:87:08	Regional FA	0	0	0	0	0	--
26746 [NBIS: 081680]	BHOS-C010()--5N-10	0	Project Total	0	0	450	0	450	TA
Buchanan CRD	On Dugan Ave. , Over Lime Creek, from Benton	081680	Federal Aid	0	0	360	0	360	
FHWA Approved	County Line North 0.8 miles, on WLINE S34 T87 R10	34:87:10	Regional FA	0	0	0	0	0	--
14149 [NBIS: 083000]	BRS-C010()--60-10	0 MI	Project Total	0	0	0	240	240	TA
Buchanan CRD	D-16: Isaac Ave .1W	083000	Federal Aid	0	0	0	192	192	
FHWA Approved	Bridge Replacement	28:89N:09W	Regional FA	0	0	0	0	0	--
Butler - 12									
20215 [NBIS: 89530]	BROS-C012(B29W10)--8J-12	0 MI	Project Total	350	0	0	0	350	TA
Butler CRD	On CAMP COMFORT RD, Over SMALL STREAM,	89530	Federal Aid	280	0	0	0	280	
FHWA Approved	from NW Cor Sec 29 T93N R16W S 0.1 Miles to Bridge	20:93:16	Regional FA	0	0	0	0	0	50365
20211 [NBIS: 0400]	BRS-0207(601)--60-12 DOT Letting: 12/16/2014	0 MI	Project Total	415	0	0	0	415	TA
Butler CRD	On ARLINGTON ST, Over W Fork Cedar River, from	0400	Federal Aid	330	0	0	0	330	
FHWA Approved	West City Limits East 900 Feet to Bridge	--	Regional FA	0	0	0	0	0	50388
19534 [NBIS: 088490]	BROS-C012(89)--5F-12 DOT Letting: 03/17/2015	0 MI	Project Total	0	200	0	0	200	TA
Butler CRD	On T-47, from 165th Street S 0.1 Miles to Bridge	088490	Federal Aid	0	160	0	0	160	
FHWA Approved	Bridge Replacement	3:92:16	Regional FA	0	0	0	0	0	--

TPMS Sponsor Appr. Status	Project # Location Funding Program	Length FHWA# S:T:R		Pgm'd Amounts in 1000's				Total	STIP#
				FY15	FY16	FY17	FY18		
Butler - 12 (continued)									
18299 [NBIS: 88330] Butler CRD	BROS-C012(88)--5F-12 DOT Letting: 03/17/2015 On YALE AVE, Over STREAM, from C33 North 0.8 Miles to Bridge	0 MI 88330	Project Total Federal Aid	0 0	300 240	0 0	0 0	300 240	[TA]
FHWA Approved	Bridge Replacement	13:92:15	Regional FA	0	0	0	0	0	--
26761 [NBIS: 88530] Butler CRD	BRS-C012(90)--60-12 DOT Letting: 03/17/2015 On C33, Over SMALL STREAM, from Quarry Ave East 1500 Feet to Bridge	0 MI 88530	Project Total Federal Aid	0 0	0 0	200 160	0 0	200 160	[TA]
FHWA Approved	Bridge Replacement	--	Regional FA	0	0	0	0	0	--
8782 [NBIS: 089440] Butler CRD	BROS-C012(87)--8J-12 DOT Letting: 01/21/2015 On 130th St., from Quail Ave. to Ridge Ave.	0 MI 089440	Project Total Federal Aid	0 0	0 0	400 320	0 0	400 320	[TA]
FHWA Approved	Bridge Replacement	23:93:16	Regional FA	0	0	0	0	0	--
20209 [NBIS: 87720] Butler CRD	BROS-C012(J28T10)--5F-12 On 265 ST, Over SMALL STREAM, from T47 West 100 Feet to Bridge	0 87720	Project Total Federal Aid	0 0	0 0	0 0	350 280	350 280	[TA]
FHWA Approved	Bridge Replacement	28:91:16	Regional FA	0	0	0	0	0	--
10855 [NBIS: 087340] Butler CRD	BROS-C012(M24W10)--8J-12 On Forest Ave, from Hwy. 57 to 310th St.	0 MI 087340	Project Total Federal Aid	0 0	0 0	0 0	450 360	450 360	[TA]
FHWA Approved	Bridge Replacement	24:90:18	Regional FA	0	0	0	0	0	--
Chickasaw - 19									
21341 [NBIS: 19880] Chickasaw CRD	BRS-C019(82)--60-19 DOT Letting: 01/18/2017 On B22, 0.1 miles west of US 63; Over SMALL STREAM	0 MI 19880	Project Total Federal Aid	0 0	0 0	600 480	0 0	600 480	[TA]
FHWA Approved	Bridge Replacement	30:97:12	Regional FA	0	0	0	0	0	--
16359 [NBIS: 111540] Chickasaw CRD	BRS-C019(83)--60-19 DOT Letting: 01/17/2018 On B54, 1.1 miles west of V48; Over East Wapsipinicon River	0 MI 111540	Project Total Federal Aid	0 0	0 0	0 0	600 480	600 480	[TA]
FHWA Approved	Bridge Replacement	36:95:12	Regional FA	0	0	0	0	0	--
Grundy - 38									
29819 [NBIS: 163591] Conrad	BROS-1525(603)--8J-38 In the city of Conrad, On H Ave. over Wolf Creek	0 163591	Project Total Federal Aid	710 568	0 0	0 0	0 0	710 568	[TA]
FHWA Approved	Bridge Replacement	--	Regional FA	0	0	0	0	0	50531
15438 [NBIS: 164171] Grundy CRD	BROS-C038(J13)--8J-38 R Ave: From IA 175 North 1/8mi on R Ave to J-13	0.1 MI 164171	Project Total Federal Aid	257 202	0 0	0 0	0 0	257 202	[TA]
FHWA Approved	Bridge Replacement	14:87:16	Regional FA	0	0	0	0	0	50249
18064 [NBIS: 166130] Grundy CRD	BROS-C038(C30)--8J-38 G AVE: From 160th St north 0.3 mi to the S. Fork Beaver Creek	0 MI 166130	Project Total Federal Aid	0 0	550 440	0 0	0 0	550 440	[TA]
FHWA Approved	Bridge Replacement	31:89:17	Regional FA	0	0	0	0	0	--

TPMS Sponsor Appr. Status	Project # Location Funding Program	Length FHWA# S:T:R		Pgm'd Amounts in 1000's				Total	STIP#
				FY15	FY16	FY17	FY18		
Grundy - 38 (continued)									
13683 [NBIS: 163670]	BROS-C038(N25)--5F-38	0 MI	Project Total	0	525	0	0	525	TA
Grundy CRD	T37: From M Ave 0.25mi north of Marshall County line to bridge	163670	Federal Aid	0	420	0	0	420	
FHWA Approved	Bridge Replacement	--	Regional FA	0	0	0	0	0	--
12465 [NBIS: 165310]	BROS-C038(E8)--8J-38	0 MI	Project Total	0	0	100	0	100	TA
Grundy CRD	C Ave: D25 N 0.75 MI	165310	Federal Aid	0	0	80	0	80	
FHWA Approved	Culvert Replacement	8:88:18	Regional FA	0	0	0	0	0	--
19177 [NBIS: 165901]	BROS-C038(C5)--8J-38	0 MI	Project Total	0	0	0	300	300	TA
Grundy CRD	I Ave: From 120th St north 1/8mi to an un-named stream	165901	Federal Aid	0	0	0	240	240	
FHWA Approved	Bridge Replacement	9:89:17	Regional FA	0	0	0	0	0	--
28184 [NBIS: 163761]	BROS-C038(M10)--8J-38	0	Project Total	0	0	0	220	220	TA
Grundy CRD	On 300TH ST, Over WOLF CREEK, from IA 14 west 1.5 Miles to an existing structure, at N1/4 S15 T86 R18	163761	Federal Aid	0	0	0	176	176	
FHWA Approved	Bridge Replacement	15:86:18	Regional FA	0	0	0	0	0	--
NHPP - National Highway Performance Program									
Black Hawk - 07									
21980	NHSX--2180--3H-07	0.2	Project Total	22,432	0	342	0	22,774	TA AC
DOT-D02-RPA07	US 218: CO RD C57 INTERCHANGE S OF JANESVILLE	--	Federal Aid	17,946	0	0	0	17,946	
FHWA Approved	Grade and Pave,Bridge New,Grading	--	Regional FA	0	0	0	0	0	50312
SYSTEM NOTE: CANDIDATE FOR ADVANCED CONSTRUCTION									
Chickasaw - 19									
29553	NHSX--0180--3H-19	4 MI	Project Total	1,897	0	0	0	1,897	TA
DOT-D02-RPA07	018: 2.5 MI E OF US 63 TO ECL OF FREDERICKSBURG	--	Federal Aid	1,518	0	0	0	1,518	
FHWA Approved	Pavement Rehab/Widen	--	Regional FA	0	0	0	0	0	50428
TAP - Transportation Alternatives									
Region Wide - 00									
25380	STP-E-C0070--8V-00	0	Project Total	0	0	91	0	91	TA
Black Hawk CCB	Cedar Valley Nature Trail: Segment between mile 13.75 and 14.00	--	Federal Aid	0	0	73	0	73	
FHWA Approved	Ped/Bike Grade & Pave	--	Regional FA	0	0	73	0	73	--
Bremer - 09									
21897	TAP-R-7735(601)--8T-09 DOT Letting: 01/21/2015	2.355 MI	Project Total	474	0	0	0	474	TA
Tripoli	In the city of Tripoli, from N of 2nd St SW & abandoned RR going E; NE along creek, SE to CR28	--	Federal Aid	257	0	0	0	257	
FHWA Approved	Bridge over Wapsi. River Ped/Bike Grade & Pave	--	Regional FA	257	0	0	0	257	50184

TPMS Sponsor Appr. Status	Project # Location Funding Program	Length FHWA# S:T:R		Pgm'd Amounts in 1000's				Total	STIP#	
				FY15	FY16	FY17	FY18			
Bremer - 09 (continued)										
20952 Waverly	TAP-U-8190(630)--8I-09 DOT Letting: 02/17/2015 In the City of Waverly, Babcock Woods Trail Extension: From Soccer Complex to Babcock Woods Ped/Bike Grade & Pave	0.4 MI --	Project Total Federal Aid	160 125	0 0	0 0	0 0	160 125	<div>TA</div>	
FHWA Approved		--	Regional FA	125	0	0	0	125	50140	
Buchanan - 10										
25379 Black Hawk CCB	TAP-R-C007(135)--8T-10 DOT Letting: 06/16/2015 Cedar Valley Nature Trail: Carter Ave. in Buchanan County to the Buchanan/Benton County Line Ped/Bike Grade & Pave	0 --	Project Total Federal Aid	126 93	0 0	0 0	0 0	126 93	<div>TA</div>	
FHWA Approved		--	Regional FA	93	0	0	0	93	50295	
21898 Buchanan CCB	STP-E-C010)--8V-10 Trail: Runs from C-57 to 125th St. west of Fontana Lake/Otter Creek Ped/Bike Grade & Pave	1.054 MI --	Project Total Federal Aid	0 0	0 0	278 220	0 0	278 220	<div>TA</div>	
FHWA Approved		--	Regional FA	0	0	220	0	220	--	
Butler - 12										
29677 Allison	STP-E-0112)--8V-12 In the city of Allison, from Cherry St./IA 3 intersection NW through town to 4th St./Birch St. intersection Ped/Bike Grade & Pave	0 --	Project Total Federal Aid	0 0	0 0	0 0	168 83	168 83	<div>TA</div>	
FHWA Approved		--	Regional FA	0	0	0	83	83	--	
29678 Butler CCB	STP-E-C012)--8V-12 On Former RR ROW, from Main St. to Cedar Ave. Ped/Bike Grade & Pave	0 --	Project Total Federal Aid	0 0	0 0	0 0	126 101	126 101	<div>TA</div>	
FHWA Approved		--	Regional FA	0	0	0	101	101	--	
Chickasaw - 19										
25382 Fredericksburg	STP-E-2750)--8V-19 Plum Creek Trail: From approx. 600' south of Mattke Ave. to approx. 100' south of U.S. 18 Ped/Bike Grade & Pave	0 --	Project Total Federal Aid	0 0	249 199	0 0	0 0	249 199	<div>TA</div>	
FHWA Approved		--	Regional FA	0	199	0	0	199	--	
PRF - Primary Road Funds										
Black Hawk - 07										
25309 <div>NBIS: 075980</div> DOT-D02-RPA07	BRFN--281)--39-07 281: BUCK CREEK, 0.6 MI W OF W JCTCO RD V62 Bridge Deck Overlay	0 MI 075980 --	Project Total Federal Aid Regional FA	0 0 0	0 0 0	244 0 0	0 0 0	244 0 0	<div>TA</div>	
FHWA Approved		--		0	0	0	0	0	--	
Buchanan - 10										
16937 DOT-D06-RPA07	NHSN--150)--2R-10 IA 150: 170TH ST 4.5 MILES NORTH OFINDEPENDENCE Erosion Control	1 -- --	Project Total Federal Aid Regional FA	150 0 0	0 0 0	0 0 0	0 0 0	150 0 0	<div>TA</div>	
FHWA Approved		--		0	0	0	0	0	--	

TPMS Sponsor Appr. Status	Project # Location Funding Program	Length FHWA# S:T:R		Pgm'd Amounts in 1000's				Total	STIP#
				FY15	FY16	FY17	FY18		
Butler - 12									
25283 [NBIS: 016420] DOT-D02-RPA07 FHWA Approved	BRFN--057)--39-12 057: PHELPS CREEK, 0.3 MI E OF E JCT IA 14 Bridge Replacement	0 MI 016420 --	Project Total Federal Aid Regional FA	0 0 0	0 0 0	770 0 0	0 0 0	770 0 0	TA --
Chickasaw - 19									
21985 [NBIS: 019630] DOT-D02-RPA07 FHWA Approved	BRFN--18)--39-19 US 18: LITTLE WAPSIPINICON RIVER, 3.0MI W OF N JCT US 63 Bridge Deck Overlay	0 MI 019630 --	Project Total Federal Aid Regional FA	329 0 0	0 0 0	0 0 0	0 0 0	329 0 0	TA --
29554 DOT-D02-RPA07 FHWA Approved	STPN--024)--2J-19 024: IN NEW HAMPTON, FROM 200TH STTO MAIN ST Pavement Rehab	0.5 MI -- --	Project Total Federal Aid Regional FA	402 0 0	0 0 0	0 0 0	0 0 0	402 0 0	TA --
25310 [NBIS: 019930] DOT-D02-RPA07 FHWA Approved	BRFN--346)--39-19 346: ETTER CREEK, 3.6 MI W OF US 63	0 019930 --	Project Total Federal Aid Regional FA	0 0 0	0 0 0	500 0 0	0 0 0	500 0 0	TA --
HSIP - Highway Safety Improvement Program									
Buchanan - 10									
29800 Buchanan CRD FHWA Approved	HSIP-S-C010(94)--6C-10 DOT Letting: 03/17/2015 Mill-in edge line & centerline pavement markings in various locations in Buchanan Co. Pavement Markings	0 -- --	Project Total Federal Aid Regional FA	251 226 0	0 0 0	0 0 0	0 0 0	251 226 0	TA 50517
PA NOTE: Exact HSIP amount = \$225,900. TSIP amount = \$25,100									
ILL - Illustrative Regional Project									
Bremer - 09									
22173 Waverly FHWA Approved	ILL-8190)--93-09 In the City of Waverly, Cedar River Parkway: From 4th St. SW to E. Bremer Ave. Grade and Pave,Outside Services Engineering,Outside Services ROW	1.978 MI -- --	Project Total Federal Aid Regional FA	2,620 0 0	0 0 0	0 0 0	0 0 0	2,620 0 0	TA --

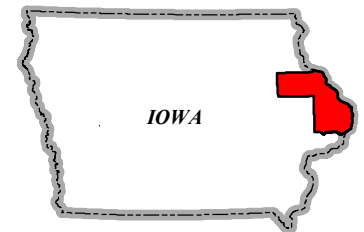
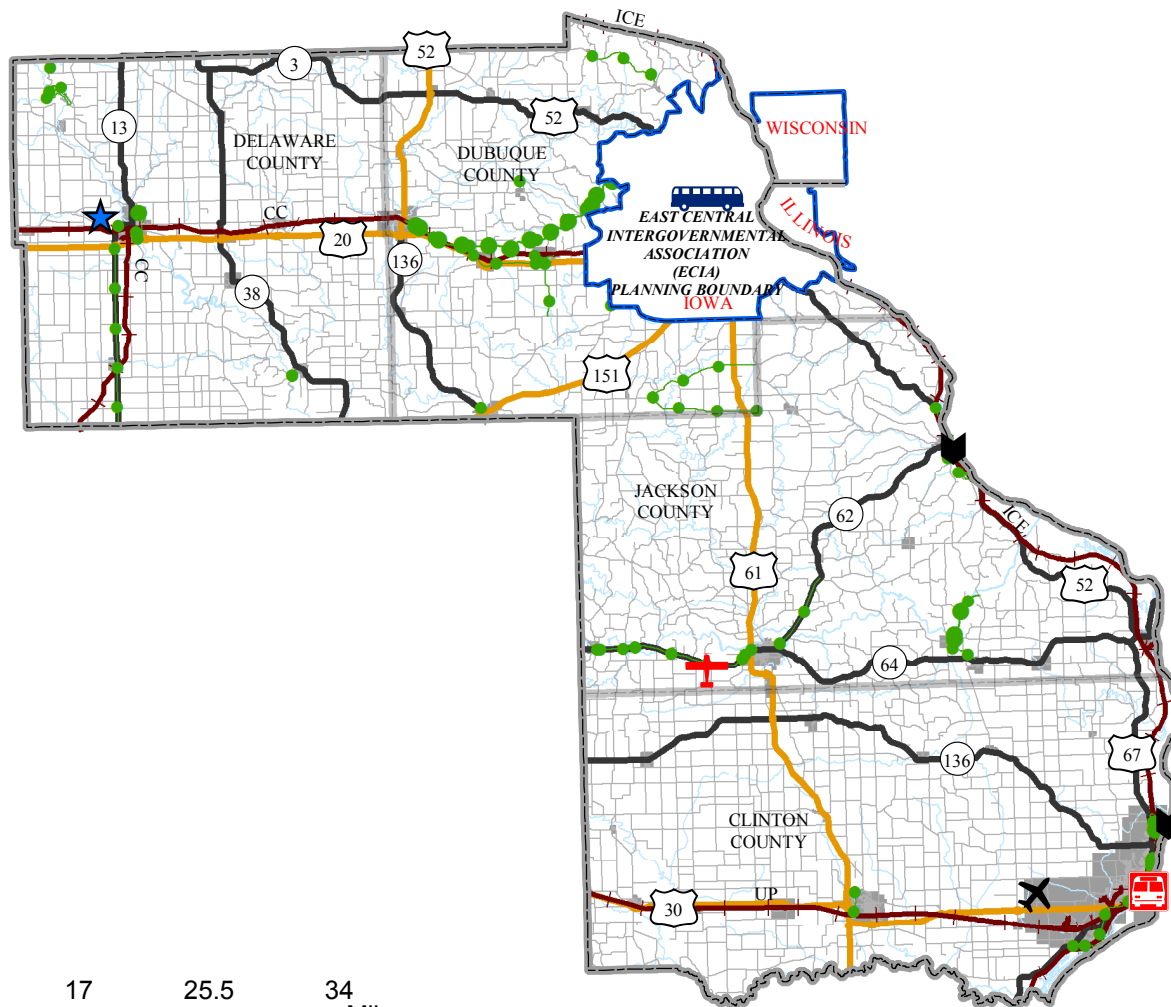
RPA 8 - East Central Intergovernmental Association

7600 Commerce Park, Dubuque, IA 52002

Phone: 563-556-4166, Fax: 563-556-0348, www.ecia.org

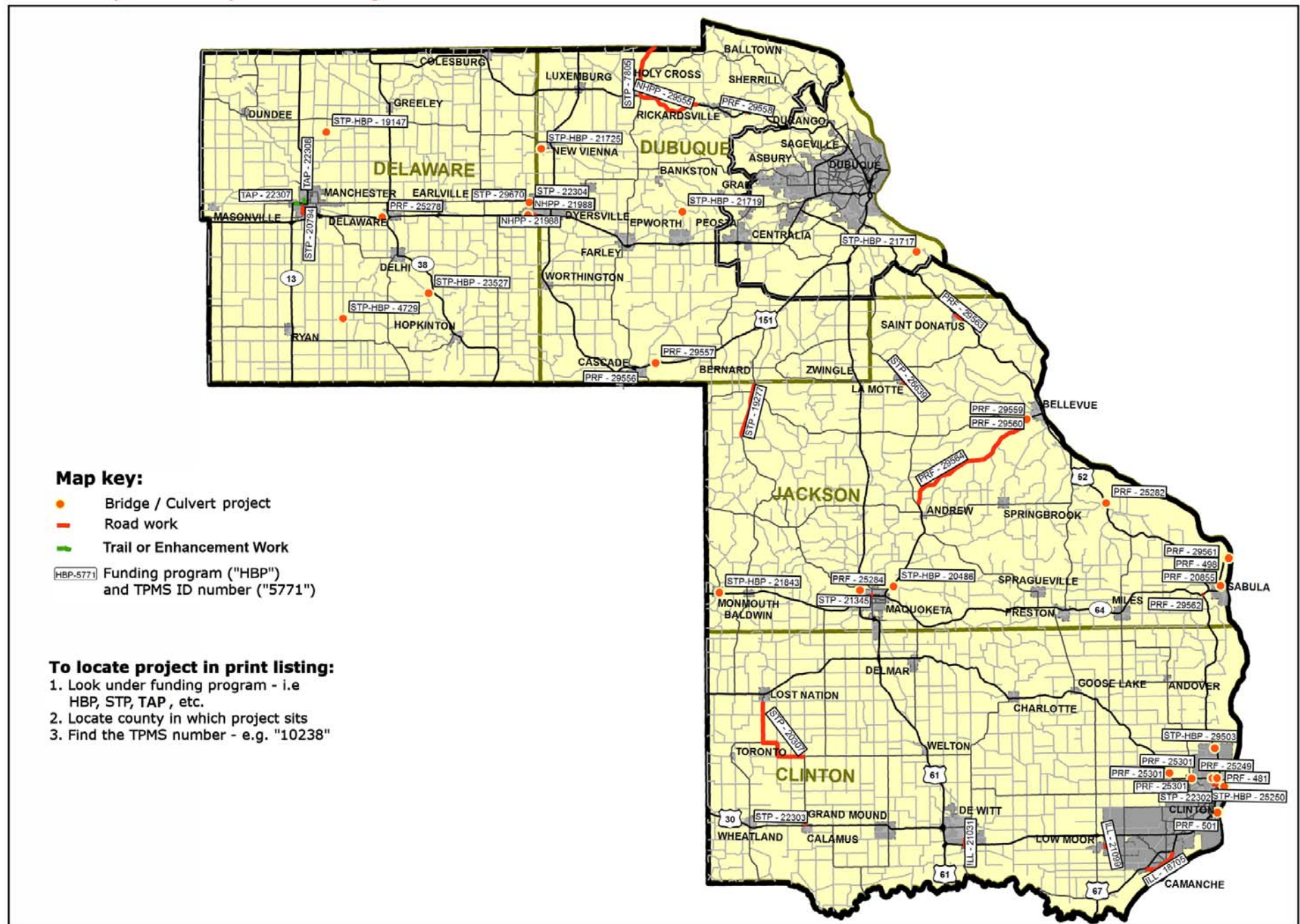
Executive Director: Kelley Deutmeyer, kdeutmeyer@ecia.org

Transportation Director: Chandra Ravada, cravada@ecia.org



- Commercial Airport
- Enhanced Airport
- General Service Airport
- Basic Service Airport
- Basic II Service Airport
- Interstate
- National Highway System
- Primary Roads
- Local Roads
- Large Urban Transit
- Small Urban Transit
- Regional Transit
- Intercity Bus Stop
- Amtrak Station
- Rail
- Trails
- Lock/Dam
- MPO Boundary
- County Boundary
- Urban Area Boundary
- City Boundary

2015 Transportation Improvement Program



RPA-08

2015 - 2018 Transportation Improvement Program

TPMS Sponsor Appr. Status	Project # Location Funding Program	Length FHWA# S.T.R		Pgm'd Amounts in 1000's				Total	STIP#
				FY15	FY16	FY17	FY18		
STP - Surface Transportation Program									
Region Wide - 00									
478	RGPL-PA08(RTP)--ST-00	0 MI	Project Total	72	0	0	0	72	TA
RPA-08	ECIA: RPA 8 TRANSPORTATION PLANNING	--	Federal Aid	58	0	0	0	58	
FHWA Approved	Trans Planning	--	Regional FA	58	0	0	0	58	50008
Clinton - 23									
22303	STP-U-1015()--27-23	0	Project Total	39	0	0	0	39	TA
Calamus	In the City of Calamus, Y44: From Hwy 30 to Calamus Corporate line	--	Federal Aid	31	0	0	0	31	
FHWA Approved	Pavement Rehab	--	Regional FA	31	0	0	0	31	50226
22302	STP-U-1415(625)--70-23 DOT Letting: 04/21/2015	0	Project Total	0	3,400	0	0	3,400	TA AC
Clinton	In the City of Clinton, 19th Ave North Phase III: From Approx. 1100' West of Randall to N. 2nd Street	--	Federal Aid	0	2,720	0	0	2,720	
FHWA Approved	Grade and Pave	--	Regional FA	0	2,720	0	0	2,720	--
SYSTEM NOTE: CANDIDATE FOR ADVANCED CONSTRUCTION									
20307	STP-S-C023()--5E-23	6.92 MI	Project Total	0	1,820	0	0	1,820	TA
Clinton CRD	Y34: From Lost Nation South to Murray's Corner West	--	Federal Aid	0	897	0	0	897	
FHWA Approved	Pavement Rehab	35:83:E1	Regional FA	0	897	0	0	897	--
23560	STP-S-C023()--5E-23	4.2 MI	Project Total	0	0	0	1,300	1,300	TA
Clinton CRD	292nd Street: From County Line to Hwy 67	--	Federal Aid	0	0	0	900	900	
FHWA Approved	Pavement Rehab	--	Regional FA	0	0	0	900	900	--
Delaware - 28									
20794	STP-U-4682(623)--70-28 DOT Letting: 03/17/2015	0.645 MI	Project Total	696	0	0	0	696	TA
Manchester	In the City of Manchester, S 5TH ST: From South 5th -Enterprise Ave to Grant Street	--	Federal Aid	531	0	0	0	531	
FHWA Approved	Pavement Rehab	0:0:0	Regional FA	531	0	0	0	531	50135
29670	STP-U-2160()--70-28	0	Project Total	0	0	386	0	386	TA
Dyersville	In the city of Dyersville, On 1st Avenue West Bridge Deck Overlay, Over Bear Creek, from X49/332nd Ave to Beltline Rd	--	Federal Aid	0	0	260	0	260	
FHWA Approved	Bridge Deck Overlay	--	Regional FA	0	0	260	0	260	--
Dubuque - 31									
22194	RGTR-PA08()--ST-31	0 MI	Project Total	75	0	0	0	75	TA
RPA-08	RTA: Security Cameras for Rta Buses	--	Federal Aid	60	0	0	0	60	
FHWA Approved	Transit Investments	--	Regional FA	60	0	0	0	60	50205
PA NOTE:									

TPMS Sponsor Appr. Status	Project # Location Funding Program	Length FHWA# S.T.R		Pgm'd Amounts in 1000's				Total	STIP#
				FY15	FY16	FY17	FY18		
Dubuque - 31 (continued)									
22304 Dyersville	STP-U-2160()--70-31 In the City of Dyersville, X49 and 1st Avenue West: Intersection of X49 and 1st Avenue West Pavement Rehab	0 --	Project Total Federal Aid	0 0	350 264	0 0	0 0	350 264	<div>TA</div>
FHWA Approved		--	Regional FA	0	264	0	0	264	--
7805 Dubuque CRD	STP-S-C031(378)--5E-31 On Y13 (Tollgate Rd), from US 52 North 3.9 Miles to Clayton County line, S20 T90 R01 Pavement Rehab	3.917 MI --	Project Total Federal Aid	0 0	0 0	0 0	800 640	800 640	<div>TA</div>
FHWA Approved		--	Regional FA	0	0	0	640	640	--
Jackson - 49									
19277 Jackson CRD	STP-S-C049(60)--5E-49 DOT Letting: 03/17/2015 Y31: From 234th Street to Dubuque County Line Pavement Rehab	4.2 MI --	Project Total Federal Aid	850 680	0 0	0 0	0 0	850 680	<div>TA</div>
FHWA Approved		--	Regional FA	680	0	0	0	680	50406
26639 La Motte	STP-U-4080()--70-49 On S Main St Bridge Replacement, Culvert Extension Over Farmers Creek, Improvements on Y61 from Park Ave to City Limits Bridge Replacement,Culvert Replacement	0 --	Project Total Federal Aid	331 265	0 0	0 0	0 0	331 265	<div>TA</div>
FHWA Approved		--	Regional FA	265	0	0	0	265	50345
21345 Maquoketa	STP-U-4742(618)--70-49 DOT Letting: 02/17/2015 In the city of Maquoketa, On Quarry St, from N 2nd St to N Olive St and Approximatly 200 Ft North & South on N Main St Pavement Rehab,Landscaping,Outside Services Engineering	0 MI --	Project Total Federal Aid	710 568	0 0	0 0	0 0	710 568	<div>TA</div>
FHWA Approved		--	Regional FA	568	0	0	0	568	50167
STP-HBP - Surface Transportation Program - Bridge Program									
Clinton - 23									
29503 <div>NBIS: 002240</div> Clinton	BROS-1415(628)--8J-23 In the city of Clinton, On W. Deer Creek Rd., Over Deer Creek Bridge Replacement	0 002240	Project Total Federal Aid	900 720	0 0	0 0	0 0	900 720	<div>TA</div>
FHWA Approved		--	Regional FA	0	0	0	0	0	50418
25250 DOT-D06-RPA08	BRF- 136()--38-23 136: IN CLINTON, OVER CAR BARN CREEK 0.1 MI W OF US 67 Culvert Replacement	0 --	Project Total Federal Aid	1,555 1,244	0 0	0 0	0 0	1,555 1,244	<div>TA</div>
FHWA Approved		--	Regional FA	0	0	0	0	0	50446
26902 Clinton CRD	BROS-C023(100)--8J-23 DOT Letting: 06/16/2015 On new road, from 235th Street to Hwy 30 Grading	0 --	Project Total Federal Aid	0 0	725 580	0 0	0 0	725 580	<div>TA</div>
FHWA Approved		--	Regional FA	0	0	0	0	0	--

TPMS Sponsor Appr. Status	Project # Location Funding Program	Length FHWA# S:T:R		Pgm'd Amounts in 1000's				Total	STIP#
				FY15	FY16	FY17	FY18		
Clinton - 23 (continued)									
27035 [NBIS: NA]	BRS-C023()--60-23	0	Project Total	0	250	0	0	250	TA
Clinton CRD	On Z34, Over creek, S21 T83 RE5	NA	Federal Aid	0	200	0	0	200	
FHWA Approved	Culvert Replacement	21:83:E5	Regional FA	0	0	0	0	0	--
Delaware - 28									
4729 [NBIS: 139790]	BROS-C028()--8J-28	0.2 MI	Project Total	0	350	0	0	350	TA
Delaware CRD	197th Avenue: From 275th Street to 295th Street	139790	Federal Aid	0	280	0	0	280	
FHWA Approved	Bridge Replacement	10:87:5	Regional FA	0	0	0	0	0	--
23529 [NBIS: 142380]	BROS-C028()--8J-28	0.04 MI	Project Total	0	350	0	0	350	TA
Delaware CRD	137th St: 252nd Ave E 0.2 MI	142380	Federal Aid	0	280	0	0	280	
FHWA Approved	Bridge Replacement	22:90N:4W	Regional FA	0	0	0	0	0	--
19147 [NBIS: 142670]	BROS-C028()--8J-28	0.01 MI	Project Total	0	0	350	0	350	TA
Delaware CRD	190TH AVE: From 165th Street to 150th Street	142670	Federal Aid	0	0	280	0	280	
FHWA Approved	Bridge Replacement	33:90:5	Regional FA	0	0	0	0	0	--
23528 [NBIS: 141340]	BROS-C028()--5F-28	0.05 MI	Project Total	0	0	350	0	350	TA
Delaware CRD	182nd St: X49 W 1 MI	141340	Federal Aid	0	0	280	0	280	
FHWA Approved	Bridge Replacement	14:89N:3W	Regional FA	0	0	0	0	0	--
23527 [NBIS: 140840]	BROS-C028()--8J-28	0.05 MI	Project Total	0	0	0	350	350	TA
Delaware CRD	Pioneer Rd: Hwy 38 W 0.25 MI	140840	Federal Aid	0	0	0	280	280	
FHWA Approved	Bridge Replacement	34:88N:4W	Regional FA	0	0	0	0	0	--
Dubuque - 31									
21717 [NBIS: 146560]	BROS-C031(B1307)--8J-31	0 MI	Project Total	250	0	0	0	250	TA
Dubuque CRD	OLDE MASSEY RD: Over CREEK	146560	Federal Aid	200	0	0	0	200	
FHWA Approved	Bridge Replacement	15:88:E3	Regional FA	0	0	0	0	0	50215
21719 [NBIS: 147470]	BROS-C031(B712)--5F-31	0 MI	Project Total	0	500	0	0	500	TA
Dubuque CRD	Y17: Over LITTLE MAQUOKETA RIVER	147470	Federal Aid	0	400	0	0	400	
FHWA Approved	Bridge Replacement	35:89:1	Regional FA	0	0	0	0	0	--
21725 [NBIS: 147540]	BROS-C031(B807)--8J-31	0 MI	Project Total	0	0	400	0	400	TA
Dubuque CRD	BOCKENSTEDT RD: Over MAQUOKETA RIVER	147540	Federal Aid	0	0	320	0	320	
FHWA Approved	Bridge Replacement	7:89:2	Regional FA	0	0	0	0	0	--
Jackson - 49									
29452 [NBIS: 194180]	BRS-C049()--60-49 DOT Letting: 01/20/2016	0.5 MI	Project Total	0	700	0	0	700	TA
Jackson CRD	On D61 (Bellevue-Cascade Road), Over Lyles	194180	Federal Aid	0	560	0	0	560	
FHWA Approved	Creek, 1/4 mile each side of Bridge FHWA 194180	21:86N:2E	Regional FA	0	0	0	0	0	--
21843 [NBIS: 008330]	BRS-C049()--60-49	0.024 MI	Project Total	0	0	250	0	250	TA
Jackson CRD	E29: Bridge on Division Street N. of hwy 64	008330	Federal Aid	0	0	200	0	200	
FHWA Approved	Bridge Replacement	--	Regional FA	0	0	0	0	0	--

TPMS Sponsor Appr. Status	Project # Location Funding Program	Length FHWA# S:T:R		Pgm'd Amounts in 1000's				Total	STIP#
				FY15	FY16	FY17	FY18		
Jackson - 49 (continued)									
20486 [NBIS: 192330]	BROS-C049)--5F-49	0 MI	Project Total	0	0	0	600	600	TA
Jackson CRD	35 ST: Over prairie Creek	192330	Federal Aid	0	0	0	480	480	
FHWA Approved	Bridge Replacement	17:84:E3	Regional FA	0	0	0	0	0	--
NHPP - National Highway Performance Program									
Delaware - 28									
21988	NHSX--20)--3H-28	0.2	Project Total	16,552	328	0	0	16,880	TA
DOT-D06-RPA08	US 20: DYERSVILLE INTERCHANGE	--	Federal Aid	13,242	0	0	0	13,242	
FHWA Approved	BETWEEN330TH AVE AND 332 AVE Grade and Pave,Bridge New,Right of Way	--	Regional FA	0	0	0	0	0	50190
Dubuque - 31									
29555	NHSX--003)--3H-31	5.1 MI	Project Total	0	0	0	11,516	11,516	TA
DOT-D06-RPA08	003: TOLLGATE RD (CO RD Y13) TO E JCT	--	Federal Aid	0	0	0	9,213	9,213	
FHWA Approved	PFEILER RD Grade and Pave	--	Regional FA	0	0	0	0	0	--
TAP - Transportation Alternatives									
Delaware - 28									
22308	TAP-U-4682(625)--8I-28 DOT Letting: 01/21/2015	0	Project Total	207	0	0	0	207	TA
Manchester	In the city of Manchester, On Riverfront Trail	--	Federal Aid	151	0	0	0	151	
FHWA Approved	Extension, from Western Main Street to Pool Ped/Bike Grade & Pave	--	Regional FA	151	0	0	0	151	50228
22307	TAP-U-4682(624)--8I-28 DOT Letting: 01/21/2015	0	Project Total	194	0	0	0	194	TA
Manchester	In the City of Manchester, West Marion Street Trail:	--	Federal Aid	155	0	0	0	155	
FHWA Approved	From S 9th St to S 12th St Ped/Bike Grade & Pave	--	Regional FA	155	0	0	0	155	50227
PRF - Primary Road Funds									
Clinton - 23									
481 [NBIS: 021055]	BRFN--136)--39-23	0 MI	Project Total	2,020	20	20	20	2,080	TA
DOT-D06-RPA08	IA 136: MISSISSIPPI RIVER IN CLINTON(STATE	021055	Federal Aid	0	0	0	0	0	
FHWA Approved	SHARE) Bridge Painting	--	Regional FA	0	0	0	0	0	--
501 [NBIS: 020860]	BRFN--30)--39-23	0 MI	Project Total	20	220	20	20	280	TA
DOT-D06-RPA08	US 30: MISSISSIPPI RIVER IN CLINTON(STATE	020860	Federal Aid	0	0	0	0	0	
FHWA Approved	SHARE) Bridge Rehabilitation	--	Regional FA	0	0	0	0	0	--
25249	BRFN--136)--39-23	0 MI	Project Total	584	0	0	0	584	TA
DOT-D06-RPA08	136: IN CLINTON, OVER CAR BARN CREEK AT	--	Federal Aid	0	0	0	0	0	
FHWA Approved	10TH ST Culvert Replacement	--	Regional FA	0	0	0	0	0	--
25301	BRFN--136)--39-23	0 MI	Project Total	0	0	1,039	0	1,039	TA
DOT-D06-RPA08	136: 2.4 MI W OF US 67 TO CHARLOTTE	--	Federal Aid	0	0	0	0	0	
FHWA Approved	Culvert Replacement,Right of Way	--	Regional FA	0	0	0	0	0	--

TPMS Sponsor Appr. Status	Project # Location Funding Program	Length FHWA# S:T:R		Pgm'd Amounts in 1000's				Total	STIP#
				FY15	FY16	FY17	FY18		
Delaware - 28									
25278 [NBIS: 602045] DOT-D06-RPA08 FHWA Approved	BRFN--020()--39-28 020: ABANDONED RR, 0.4 MI W OF IA 38 (WB) Bridge Deck Overlay	0 MI 602045 --	Project Total Federal Aid Regional FA	0 0 0	0 0 0	250 0 0	0 0 0	250 0 0	TA --
Dubuque - 31									
29558 DOT-D06-RPA08 FHWA Approved	NHSN--052()--2R-31 052: 1.3 MI E OF FIVE POINTS RD/S.MOUND RD E OF RICKARDSVILLE Grading	0 MI -- --	Project Total Federal Aid Regional FA	51 0 0	0 0 0	0 0 0	0 0 0	51 0 0	TA --
29556 DOT-D06-RPA08 FHWA Approved	STPN--136()--2J-31 136: IN CASCADE, FROM 1ST AVE W TONEAR NCL Grade and Pave	0.3 MI -- --	Project Total Federal Aid Regional FA	500 0 0	0 0 0	0 0 0	0 0 0	500 0 0	TA --
29557 DOT-D06-RPA08 FHWA Approved	BRFN--151()--39-31 151: 0.6 MI N OF CO RD Y13 Culvert Repair	0 MI -- --	Project Total Federal Aid Regional FA	0 0 0	65 0 0	0 0 0	0 0 0	65 0 0	TA --
Jackson - 49									
29563 DOT-D06-RPA08 FHWA Approved	STPN--052()--2J-49 052: TETE DES MORTS CREEK TO NCL OFST DONATUS Pavement Rehab	0.6 MI -- --	Project Total Federal Aid Regional FA	600 0 0	0 0 0	0 0 0	0 0 0	600 0 0	TA --
29564 DOT-D06-RPA08 FHWA Approved	STPN--062()--2J-49 062: CO RD Y61 TO BELLEVUE Pavement Rehab	11.1 MI -- --	Project Total Federal Aid Regional FA	390 0 0	0 0 0	0 0 0	0 0 0	390 0 0	TA --
29561 DOT-D06-RPA08 FHWA Approved	BRFN--052()--39-49 052: MISSISSIPPI RIVER AT SABULA (STATE SHARE) Bridge Replacement,Right of Way,Wetland Mitigation	0 MI -- --	Project Total Federal Aid Regional FA	500 0 0	36,600 0 0	0 0 0	0 0 0	37,100 0 0	TA --
498 [NBIS: 029940] DOT-D06-RPA08 FHWA Approved	BRFN--52()--39-49 US 52: MISSISSIPPI RIVER AT SABULA(STATE SHARE)	0 MI 029940 --	Project Total Federal Aid Regional FA	15 0 0	15 0 0	15 0 0	15 0 0	60 0 0	TA --
25282 [NBIS: 030020] DOT-D06-RPA08 FHWA Approved	BRFN--052()--39-49 052: MAQUOKETA RIVER, 3.2 MI S OF CO RD Z34 Bridge Deck Overlay	0 MI 030020 --	Project Total Federal Aid Regional FA	0 0 0	0 0 0	550 0 0	0 0 0	550 0 0	TA --
25284 [NBIS: 030150] DOT-D06-RPA08 FHWA Approved	BRFN--061()--39-49 061: SOUTH FORK MAQUOKETA RIVER, 0.5 MI N OF IA 64 (NB) Bridge Deck Overlay	0 MI 030150 --	Project Total Federal Aid Regional FA	0 0 0	0 0 0	335 0 0	0 0 0	335 0 0	TA --
20855 [NBIS: 029950] DOT-D06-RPA08 FHWA Approved	BRFN--52()--39-49 US 52: MISSISSIPPI RIVER OVERFLOW INSABULA Bridge Replacement,Right of Way	0 MI 029950 --	Project Total Federal Aid Regional FA	0 0 0	0 0 0	20 0 0	8,350 0 0	8,370 0 0	TA --

TPMS Sponsor Appr. Status	Project # Location Funding Program	Length FHWA# S.T.R		Pgm'd Amounts in 1000's				Total	STIP#
				FY15	FY16	FY17	FY18		

Jackson - 49 (continued)

29562	STPN--067()--2J-49	0 MI	Project Total	0	0	97	0	97	TA
DOT-D06-RPA08	067: IA 64 INTERSECTION W OF SABULA	--	Federal Aid	0	0	0	0	0	
FHWA Approved	Grading	--	Regional FA	0	0	0	0	0	--
29559	BRFN--062()--39-49	0 MI	Project Total	0	0	0	190	190	TA
DOT-D06-RPA08	062: LITTLE MILL CREEK, 0.2 MI S OF CO RD D61	030231	Federal Aid	0	0	0	0	0	
FHWA Approved	Bridge Deck Overlay	--	Regional FA	0	0	0	0	0	--
29560	BRFN--062()--39-49	0 MI	Project Total	0	0	0	250	250	TA
DOT-D06-RPA08	062: MILL CREEK, 0.1 MI S OF CO RDD61	030241	Federal Aid	0	0	0	0	0	
FHWA Approved	Bridge Deck Overlay	--	Regional FA	0	0	0	0	0	--

ILL - Illustrative Regional Project

Clinton - 23

18705	ILL-1040()--93-23	2.611 MI	Project Total	4,960	0	0	0	4,960	TA
Camanche	In the City of Camanche, WASHINGTON BLVD:	--	Federal Aid	0	0	0	0	0	
FHWA Approved	From Hwy 67 to Hwy 67	0:0:0	Regional FA	0	0	0	0	0	--
21099	ILL-1415()--93-23	0.409 MI	Project Total	3,200	0	0	0	3,200	TA
Clinton	In the City of Clinton, 44th Ave S: Union Specific Rail	--	Federal Aid	0	0	0	0	0	
FHWA Approved	rd main line N 0 MI to Drop/Pole yard in Lincoln way	--	Regional FA	0	0	0	0	0	--
21031	ILL-1855()--93-23	0.764 MI	Project Total	1,800	0	0	0	1,800	TA
De Witt	In the City of De Witt, S 6TH AVE: From Lake st to	--	Federal Aid	0	0	0	0	0	
FHWA Approved	City limits	0:0:0	Regional FA	0	0	0	0	0	--
	Pave								

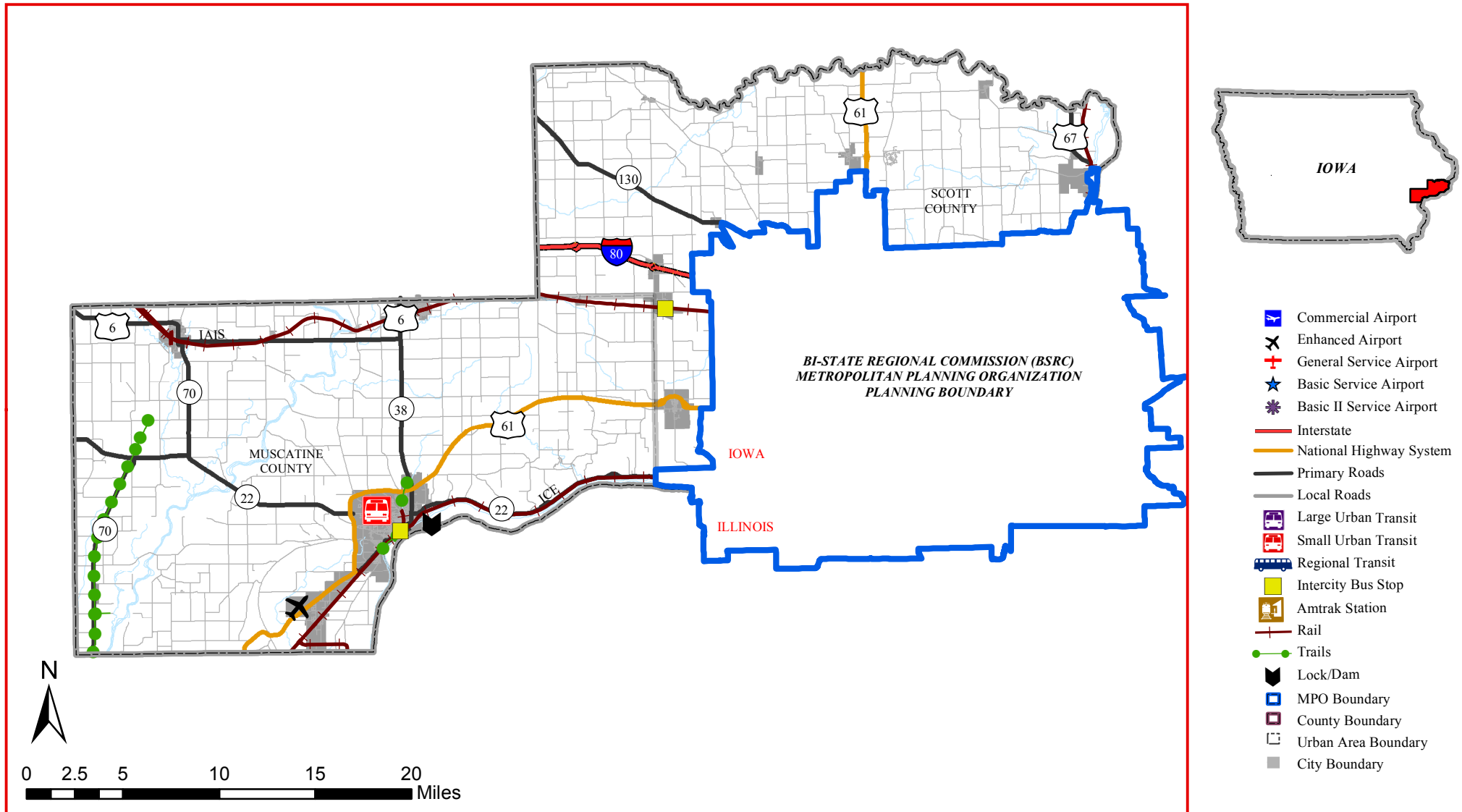
RPA 9 - Bi-State Regional Commission

1504 Third Avenue, P.O. Box 3368, Rock Island, IL 61204-3368

Phone: 309-793-6300, Fax: 309-793-6305, www.bistateonline.org

Executive Director: Denise Bulat, dbulat@bistateonline.org

Transportation Director: Gena McCullough, gmccullough@bistateonline.org



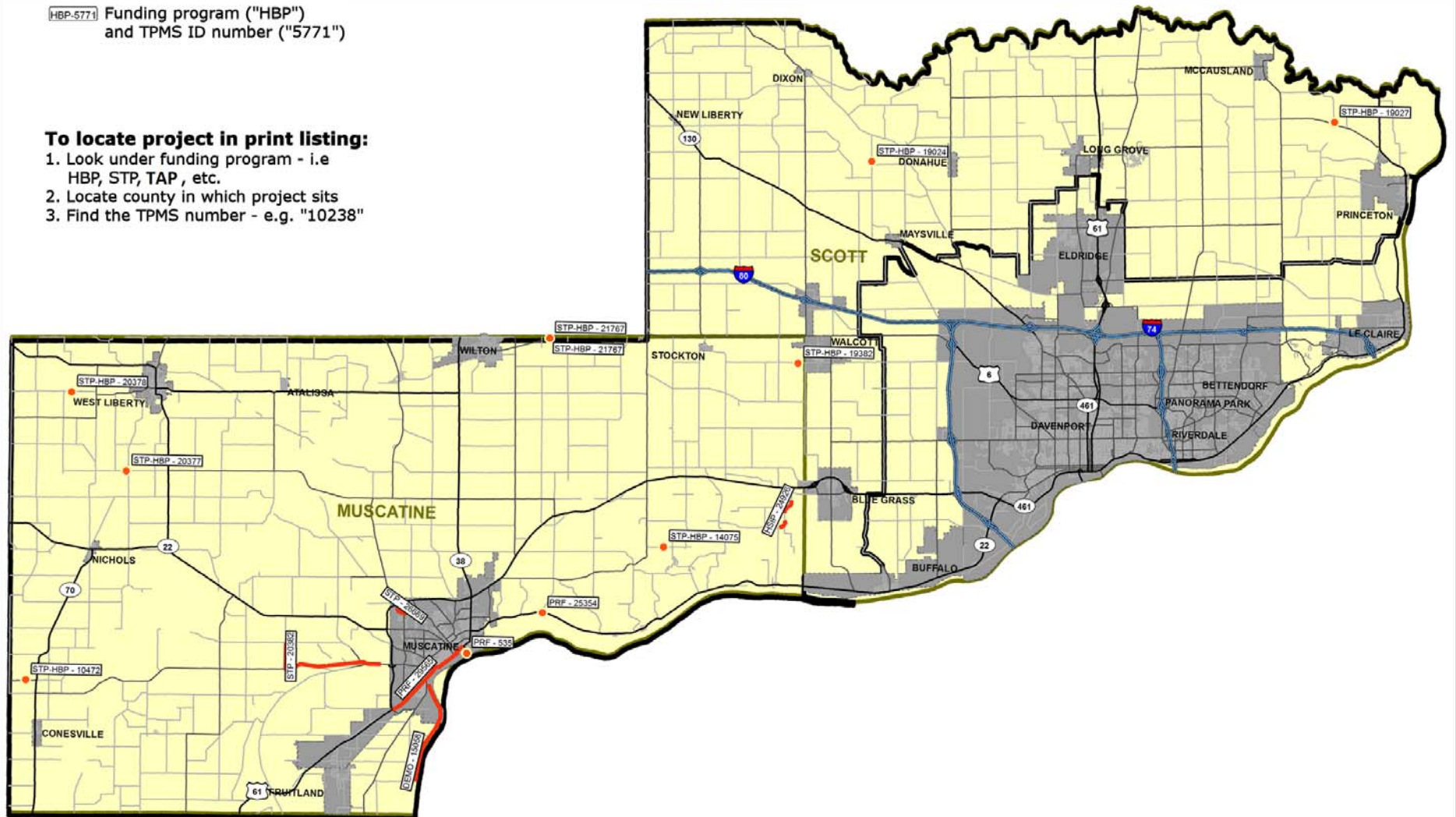
2015 Transportation Improvement Program

Map key:

- Bridge / Culvert project
- Road work
- Trail or Enhancement Work
- [HBP-5771] Funding program ("HBP") and TPMS ID number ("5771")

To locate project in print listing:

1. Look under funding program - i.e. HBP, STP, TAP, etc.
2. Locate county in which project sits
3. Find the TPMS number - e.g. "10238"



RPA-09

2015 - 2018 Transportation Improvement Program

TPMS Sponsor Appr. Status	Project # Location Funding Program	Length FHWA# S.T.R		Pgm'd Amounts in 1000's				Total	STIP#
				FY15	FY16	FY17	FY18		
STP - Surface Transportation Program									
Region Wide - 00									
533	RGPL-PA09(RTP)--ST-00	0 MI	Project Total	13	13	13	13	52	TA
RPA-09	Region 9	--	Federal Aid	10	10	10	10	40	
FHWA Approved	Trans Planning	--	Regional FA	10	10	10	10	40	50009
Muscatine - 70									
26669	STP-U-5330(626)--70-70 DOT Letting: 11/17/2015	0	Project Total	0	1,500	0	0	1,500	TA
Muscatine	On MULBERRY AVE, from Palms Dr. SE 2000 Feet to Houser St., S0 T0 R00	--	Federal Aid	0	1,200	0	0	1,200	
FHWA Approved	Pavement Rehab/Widen,Ditch Improvement,Transit Investments	0:0:00	Regional FA	0	1,200	0	0	1,200	--
20382	STP-S-C070(62)--5E-70 DOT Letting: 01/18/2017	3.286 MI	Project Total	0	0	2,367	0	2,367	TA
Muscatine CRD	G28: High Prairie Road to Lutheran Homes	--	Federal Aid	0	0	967	0	967	
FHWA Approved	Pave	2:76:3W	Regional FA	0	0	967	0	967	--
STP-HBP - Surface Transportation Program - Bridge Program									
Muscatine - 70									
14075 [NBIS: 257400]	BRS-C070(56)--60-70 DOT Letting: 03/17/2015	0 MI	Project Total	400	0	0	0	400	TA
Muscatine CRD	On 180TH STREET, at S18 T77 R1E	257400	Federal Aid	320	0	0	0	320	
FHWA Approved	Bridge Replacement	18:77:1E	Regional FA	0	0	0	0	0	50037
19382 [NBIS: 257890]	BROS-C070)--8J-70	0 MI	Project Total	0	225	0	0	225	TA
Muscatine CRD	On 110TH ST: Near NE Corner NW-NE S12 T78 RE1	257890	Federal Aid	0	180	0	0	180	
FHWA Approved	Bridge Replacement	12:78:E1	Regional FA	0	0	0	0	0	--
20377 [NBIS: 258520]	BROS-C070)--5F-70	0 MI	Project Total	0	180	0	0	180	TA
Muscatine CRD	On F70, at N1/4 Corner S35 T78 R4W	258520	Federal Aid	0	144	0	0	144	
FHWA Approved	Bridge Replacement	35:78:4W	Regional FA	0	0	0	0	0	--
20378 [NBIS: 258410]	BROS-C070)--8J-70	0 MI	Project Total	0	0	225	0	225	TA
Muscatine CRD	On 120TH STREET: Near NE Corner NW-NW S16 T78 R4W	258410	Federal Aid	0	0	180	0	180	
FHWA Approved	Bridge Replacement	16:78:4W	Regional FA	0	0	0	0	0	--
21767 [NBIS: 37910]	BRS-C070)--60-70	0 MI	Project Total	0	0	700	0	700	TA
Muscatine CRD	On F58: Over ELKHORN CREEK, at NW S4 T78 R1W	37910	Federal Aid	0	0	560	0	560	
FHWA Approved	Bridge Replacement	4:78:1W	Regional FA	0	0	0	0	0	--
10472 [NBIS: 257160]	BRS-C070)--60-70	0 MI	Project Total	0	0	0	500	500	TA
Muscatine CRD	On G-28: Near N 1/4 Corner at S7 T76 R4W	257160	Federal Aid	0	0	0	400	400	
FHWA Approved	Bridge Replacement	7:76:4W	Regional FA	0	0	0	0	0	--

TPMS Sponsor Appr. Status	Project # Location Funding Program	Length FHWA# S:T:R		Pgm'd Amounts in 1000's				Total	STIP#
				FY15	FY16	FY17	FY18		
Scott - 82									
19027 [NBIS: 303720]	BROS-C082(55)--8J-82 DOT Letting: 05/19/2015	0 MI	Project Total	350	0	0	0	350	TA
Scott CRD	On 260th Ave, Over Lost Creek	303720	Federal Aid	280	0	0	0	280	
FHWA Approved	Bridge Replacement	28:80:E5	Regional FA	0	0	0	0	0	50456
19024 [NBIS: 303380]	BROS-C082(315)--8J-82	0 MI	Project Total	0	0	400	0	400	TA
Scott CRD	On 85th Avenue, Over CREEK	303380	Federal Aid	0	0	320	0	320	
FHWA Approved	Bridge Replacement	33:80:E2	Regional FA	0	0	0	0	0	--
DEMO - Federal Demonstration (earmarked) Funds									
Muscatine - 70									
15058	EDP-5330(622)--7Y-70 DOT Letting: 01/21/2015	4.036 MI	Project Total	924	0	0	0	924	TA
Muscatine	In the City of Muscatine, MRT: From Musser Park to Wiggins Road	--	Federal Aid	460	0	0	0	460	
FHWA Approved	Ped/Bike Grade & Pave	0:0:0	Regional FA	0	0	0	0	0	50042
PA NOTE: Reg. 9 TIP #M-11-03									
DOT NOTE: DEMO ID IA083, IA185 Total Earmark Availabe \$459,635,60									
PRF - Primary Road Funds									
Muscatine - 70									
535 [NBIS: 038201]	BRFN--92()--39-70	0 MI	Project Total	25	25	1,525	25	1,600	TA
DOT-D05-RPA09	On IA 92: Mississippi River Bridge in Muscatine	038201	Federal Aid	0	0	0	0	0	
FHWA Approved	Bridge Painting,Bridge Washing	--	Regional FA	0	0	0	0	0	--
PA NOTE: Region 9 TIP# IA-14-01, IA-15-01, IA-16-01, & IA-17-01 (Bridge Washing)									
29565	NHSN--092()--2R-70	3.9	Project Total	13,000	0	0	0	13,000	TA
DOT-D05-RPA09	On IA 92: US 61 NE to Intersection of IA 92/IA 38 (Transfer of Jurisdiction)	--	Federal Aid	0	0	0	0	0	
FHWA Approved	Grade and Pave	--	Regional FA	0	0	0	0	0	--
25354 [NBIS: 038030]	BRFN--022()--39-70	0	Project Total	0	0	150	0	150	TA
DOT-D05-RPA09	On IA 22: Stream 2.9 Mi. E of IA 38, Bridge	038030	Federal Aid	0	0	0	0	0	
FHWA Approved	Bridge Deck Overlay	--	Regional FA	0	0	0	0	0	--
HSIP - Highway Safety Improvement Program									
Muscatine - 70									
24926	HRRR-C070(60)--5R-70 DOT Letting: 04/21/2015	1.81 MI	Project Total	595	0	0	0	595	TA
Muscatine CRD	Y36: 171st Street to 500' north of Zale Avenue	--	Federal Aid	500	0	0	0	500	
FHWA Approved	Pave	12:77:1E	Regional FA	0	0	0	0	0	50263

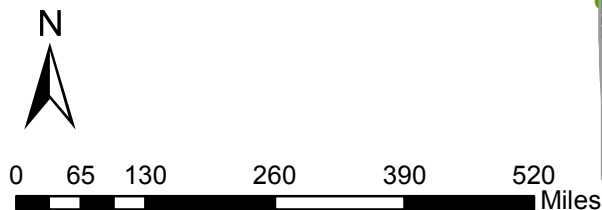
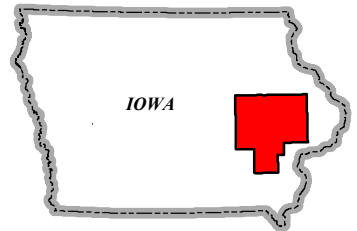
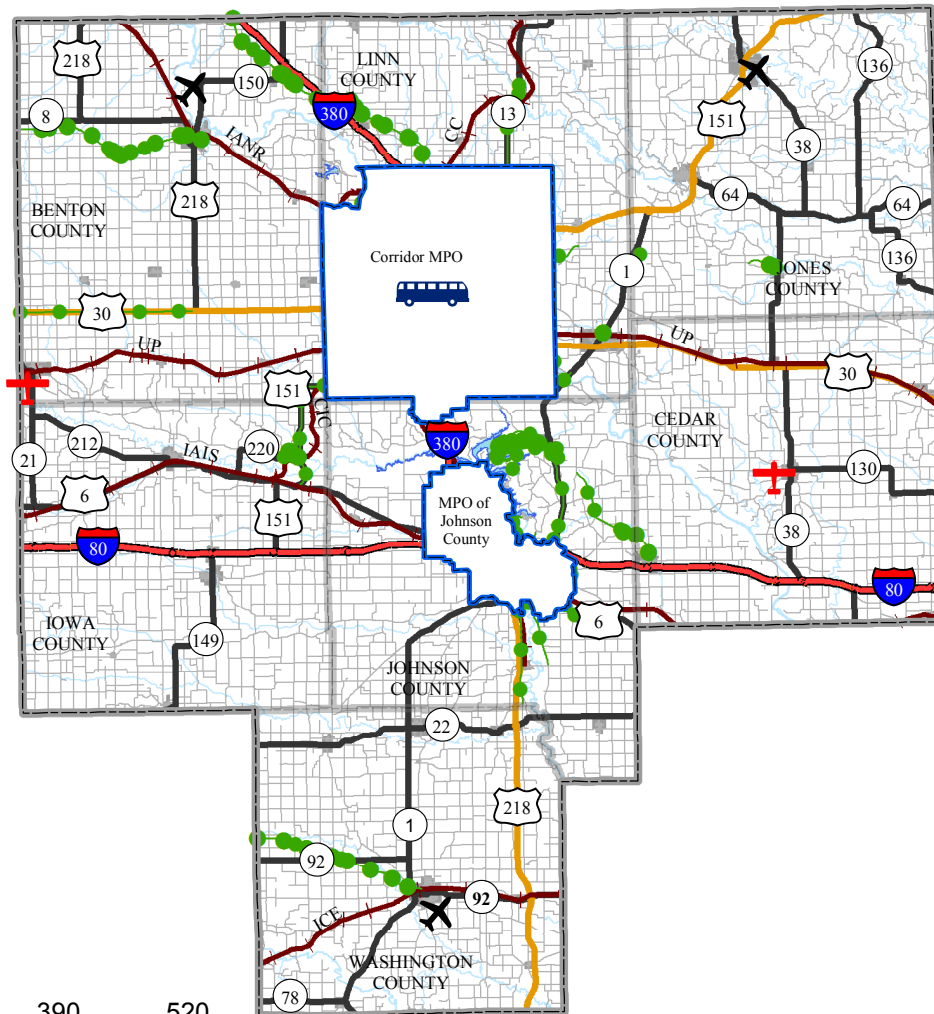
RPA 10 - East Central Iowa Council of Governments

700 16th Street, Suite 301 Cedar Rapids, IA 52402

Phone: 319-365-9941, Fax: 319-365-9981, www.ecicog.org

Executive Director: Doug Elliott, doug.elliott@ecicog.org

Transportation and Regional Development Director: Mary Rump, mary.rump@ecicog.org



- Commercial Airport
- Enhanced Airport
- General Service Airport
- Basic Service Airport
- Basic II Service Airport
- Interstate
- National Highway System
- Primary Roads
- Local Roads
- Large Urban Transit
- Small Urban Transit
- Regional Transit
- Intercity Bus Stop
- Amtrak Station
- Rail
- Trails
- Lock/Dam
- MPO Boundary
- County Boundary
- Urban Area Boundary
- City Boundary

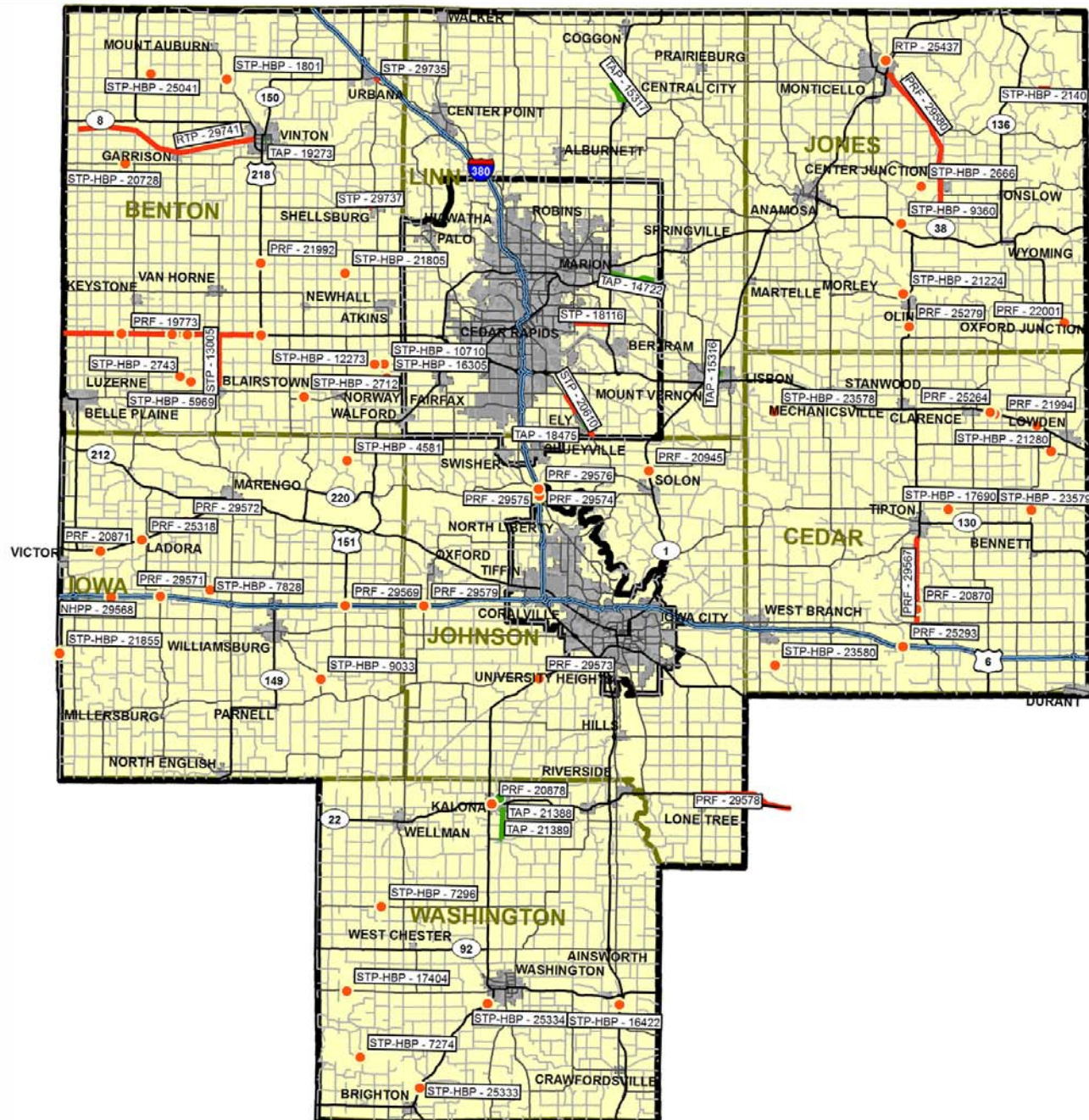
2015 Transportation Improvement Program

Map key:

- Bridge / Culvert project
 - Road work
 - Trail or Enhancement Work
- HBP-5771 Funding program ("HBP")
and TPMS ID number ("5771")

To locate project in print listing:

1. Look under funding program - i.e HBP, STP, TAP, etc.
2. Locate county in which project sits
3. Find the TPMS number - e.g. "10238"



RPA-10

2015 - 2018 Transportation Improvement Program

TPMS Sponsor Appr. Status	Project # Location Funding Program	Length FHWA# S:T:R		Pgm'd Amounts in 1000's				Total	STIP#
				FY15	FY16	FY17	FY18		
STP - Surface Transportation Program									
Region Wide - 00									
16834	RGPL-PA10)--ST-00	0 MI	Project Total	329	89	92	94	604	TA
RPA-10	Region 10-ECICOG: Region 10 Planning	--	Federal Aid	264	71	73	75	483	50058
FHWA Approved	Trans Planning	--	Regional FA	264	71	73	75	483	
Benton - 06									
13005	STP-S-C006)--5E-06	3.642 MI	Project Total	625	0	0	0	625	TA
Benton CRD	V-66: From Hwy 30 to Blairstown	--	Federal Aid	450	0	0	0	450	50056
FHWA Approved	Patching,Culvert Replacement,Shoulder Grading	--	Regional FA	450	0	0	0	450	
21810 [NBIS: 71430]	STP-S-C006)--5E-06	0 MI	Project Total	0	500	0	0	500	TA
Benton CRD	E44: Over PRAIRIE CREEK	71430	Federal Aid	0	400	0	0	400	400
FHWA Approved	Bridge Replacement	14:83:12	Regional FA	0	400	0	0	400	
29737	STP-U-6962)--70-06	0	Project Total	0	575	0	0	575	TA
Shellsburg	In the city of Shellsburg, On W Main St, from IA	--	Federal Aid	0	400	0	0	400	400
FHWA Approved	Northern RR Tracks E 850 Feet to Park St Pavement Rehab	--	Regional FA	0	400	0	0	400	
29735	STP-U-7872)--70-06	0.39 MI	Project Total	0	659	0	0	659	TA
Urbana	In the city of Urbana, On Union Avenue (D-66), from	--	Federal Aid	0	405	0	0	405	405
FHWA Approved	Wood St N 0.39 Miles to Sunset St Pavement Rehab	--	Regional FA	0	405	0	0	405	
PA NOTE: Actual Regional STP amount is \$405,689.									
29496 [NBIS: 73390]	STP-S-C006)--5E-06	0	Project Total	0	0	0	550	550	TA
Benton CRD	On D65, Over SPRING CREEK, S20 T86 R11	73390	Federal Aid	0	0	0	440	440	440
FHWA Approved	Bridge Replacement	20:86:11	Regional FA	0	0	0	440	440	
Cedar - 16									
16620	STP-S-C016)--5E-16	5 MI	Project Total	0	1,500	0	0	1,500	TA
Cedar CRD	X64: From Clarence to Jones County Line	--	Federal Aid	0	1,200	0	0	1,200	1,200
FHWA Approved	Pavement Rehab	23:82N:2W	Regional FA	0	1,200	0	0	1,200	
21315	STP-S-C016)--5E-16	4 MI	Project Total	0	0	1,200	0	1,200	TA
Cedar CRD	On F44 (290th Street), from Taylor Avenue (Y14) east	--	Federal Aid	0	0	960	0	960	960
FHWA Approved	4 Miles to Yankee Avenue (Y26) Pavement Rehab	--	Regional FA	0	0	960	0	960	

TPMS Sponsor Appr. Status	Project # Location Funding Program	Length FHWA# S:T:R		Pgm'd Amounts in 1000's				Total	STIP#
				FY15	FY16	FY17	FY18		
Jones - 53									
24819 Jones CRD FHWA Approved	STP-S-C053(C-915)--5E-53 , On E-45, from Iowa Highway 1 East 11.3 Miles to City of Olin Corporate Limits, in SW S6 T83N R4W Patching	11.3 MI -- 6:83N:4W	Project Total Federal Aid Regional FA	0 0 0	2,000 1,600 1,600	0 0 0	0 0 0	2,000 1,600 1,600	TA --
Linn - 57									
20610 Linn CRD FHWA Approved	STP-S-C057(ELY RD)--5E-57 W6E: From 76TH AVE DR SW to ELY CITY LIMITS Pave	1.59 MI -- 30:82:6	Project Total Federal Aid Regional FA	0 0 0	1,185 888 0	0 0 0	0 0 0	1,185 888 0	TA --
PA NOTE: Regional STP funds total \$888,136.									
18116 Linn CRD FHWA Approved	STP-S-C057(E48)--5E-57 E48: From HWY 13 to 44TH STREET Pave	2.377 MI -- 28:83:6	Project Total Federal Aid Regional FA	0 0 0	0 0 0	1,173 938 938	0 0 0	1,173 938 938	TA --
STP-HBP - Surface Transportation Program - Bridge Program									
Benton - 06									
2712 [NBIS: 70300] Benton CRD FHWA Approved	BROS-C006(97)--8J-06 DOT Letting: 02/17/2015 27th AVE: Over Br Prairie Creek Bridge Replacement	0 MI 70300 24:82:10	Project Total Federal Aid Regional FA	410 320 0	0 0 0	0 0 0	0 0 0	410 320 0	TA 50454
5969 [NBIS: 70490] Benton CRD FHWA Approved	BROS-C006(92)--5F-06 DOT Letting: 11/18/2014 V-56: Over Prairie Creek Bridge Replacement	0 MI 70490 15:82:11	Project Total Federal Aid Regional FA	675 540 0	0 0 0	0 0 0	0 0 0	675 540 0	TA 50417
10710 [NBIS: 69990] Benton CRD FHWA Approved	BROS-C006(98)--8J-06 DOT Letting: 01/21/2015 75th ST: Over Br Prairie Creek Bridge Replacement	0 MI 69990 2:82:9	Project Total Federal Aid Regional FA	255 200 0	0 0 0	0 0 0	0 0 0	255 200 0	TA 50457
20728 [NBIS: 072940] Benton CRD FHWA Approved	BRS-C006(96)--60-06 DOT Letting: 11/18/2014 E22: Over Pratt Creek Bridge Replacement	0 MI 072940 35:85:12	Project Total Federal Aid Regional FA	325 260 0	0 0 0	0 0 0	0 0 0	325 260 0	TA 50455
29495 [NBIS: 72930] Benton CRD FHWA Approved	BRS-C006(95)--60-06 DOT Letting: 11/18/2014 On E22, Over STEIN CREEK, S31 T85 R12 Bridge Replacement	0 72930 31:85:12	Project Total Federal Aid Regional FA	450 360 0	0 0 0	0 0 0	0 0 0	450 360 0	TA 50453
16305 [NBIS: 70070] Benton CRD FHWA Approved	BROS-C006()--5F-06 76th St: Over Br Prairie Creek Bridge Replacement	0 MI 70070 14:82:9	Project Total Federal Aid Regional FA	0 0 0	330 260 0	0 0 0	0 0 0	330 260 0	TA --
21805 [NBIS: 70780] Benton CRD FHWA Approved	BROS-C006()--8J-06 30 AVE: Over BEAR CREEK Bridge Replacement	0 MI 70780 4:83:9	Project Total Federal Aid Regional FA	0 0 0	535 420 0	0 0 0	0 0 0	535 420 0	TA --

TPMS Sponsor Appr. Status	Project # Location Funding Program	Length FHWA# S:T:R		Pgm'd Amounts in 1000's				Total	STIP#
				FY15	FY16	FY17	FY18		
Benton - 06 (continued)									
2743 [NBIS: 70500]	BROS-C006() --8J-06	0 MI	Project Total	0	615	0	0	615	TA
Benton CRD	76th ST: Over Prairie Creek	70500	Federal Aid	0	480	0	0	480	
FHWA Approved	Bridge Replacement	16:82:11	Regional FA	0	0	0	0	0	--
1801 [NBIS: 073480]	BROS-C006(xx) --8J-06	0 MI	Project Total	0	0	405	0	405	TA
Benton CRD	55th ST: Over Pratt Creek	073480	Federal Aid	0	0	320	0	320	
FHWA Approved	Bridge Replacement	36:86:11	Regional FA	0	0	0	0	0	--
12273 [NBIS: 070040]	BROS-C006(xx) --8J-06	0 MI	Project Total	0	0	325	0	325	TA
Benton CRD	75th ST: Over Br Prairie Creek	070040	Federal Aid	0	0	256	0	256	
FHWA Approved	Bridge Replacement	10:82:9	Regional FA	0	0	0	0	0	--
25041 [NBIS: 73465]	BROS-C006() --8J-06	0 MI	Project Total	0	0	260	0	260	TA
Benton CRD	16 AVE: Over SPRING CK	73465	Federal Aid	0	0	200	0	200	
FHWA Approved	Bridge Replacement	30:86:11	Regional FA	0	0	0	0	0	--
10709 [NBIS: 072531]	BROS-C006() --8J-06	0 MI	Project Total	0	0	0	260	260	TA
Benton CRD	62nd ST: Over Br Opossum Creek	072531	Federal Aid	0	0	0	200	200	
FHWA Approved	Bridge Replacement	33:85:9	Regional FA	0	0	0	0	0	--
20727 [NBIS: 073210]	BROS-C006() --5F-06	0 MI	Project Total	0	0	0	615	615	TA
Benton CRD	24 AVE DR: Over Bear Creek	073210	Federal Aid	0	0	0	480	480	
FHWA Approved	Bridge Replacement	21:86:10	Regional FA	0	0	0	0	0	--
Cedar - 16									
21280 [NBIS: 103400]	BRS-C016(90) --60-16 DOT Letting: 12/16/2014	0 MI	Project Total	400	0	0	0	400	TA
Cedar CRD	On Y14, Over Yankee Run Creek, in S03 T81N R1W	103400	Federal Aid	320	0	0	0	320	
FHWA Approved	Bridge Replacement	3:81N:1W	Regional FA	0	0	0	0	0	50164
23578 [NBIS: 105050]	BROS-C016() --5F-16	0 MI	Project Total	0	350	0	0	350	TA
Cedar CRD	410 Charles Ave.: Over BR CLEAR CR	105050	Federal Aid	0	280	0	0	280	
FHWA Approved	Bridge Replacement	28:82:4	Regional FA	0	0	0	0	0	--
17690 [NBIS: 103760]	BROS-C016() --8J-16	0 MI	Project Total	0	350	0	0	350	TA
Cedar CRD	1420 210th St. Bridge: Over Sugar Creek	103760	Federal Aid	0	280	0	0	280	
FHWA Approved	Bridge Replacement	33:81N:2W	Regional FA	0	0	0	0	0	--
23579 [NBIS: 103560]	BRS-C016() --60-16	0 MI	Project Total	0	0	450	0	450	TA
Cedar CRD	Y14: Over ROCK CREEK	103560	Federal Aid	0	0	360	0	360	
FHWA Approved	Bridge Replacement	33:81:1	Regional FA	0	0	0	0	0	--
23580 [NBIS: 102270]	BROS-C016() --8J-16	0 MI	Project Total	0	0	400	0	400	TA
Cedar CRD	210 320TH St.: Over STREAM	102270	Federal Aid	0	0	320	0	320	
FHWA Approved	Bridge Replacement	28:79:4	Regional FA	0	0	0	0	0	--

TPMS Sponsor Appr. Status	Project # Location Funding Program	Length FHWA# S:T:R		Pgm'd Amounts in 1000's				Total	STIP#
				FY15	FY16	FY17	FY18		
Cedar - 16 (continued)									
14086 [NBIS: 018230]	BRS-C016()--60-16	0.1 MI	Project Total	0	0	0	450	450	TA
Cedar CRD	On F58 - 2150 Highway 927 Bridge, Over small stream, at Ctr S34 T79N R1W	018230	Federal Aid	0	0	0	360	360	
FHWA Approved	Bridge Replacement	34:79N:1W	Regional FA	0	0	0	0	0	--
23581 [NBIS: 102540]	BROS-C016()--8J-16	0 MI	Project Total	0	0	0	350	350	TA
Cedar CRD	On 1920 250th St., Over SUGAR CREEK, at SW S20 T80 R01	102540	Federal Aid	0	0	0	280	280	
FHWA Approved	Bridge Replacement	20:80:01	Regional FA	0	0	0	0	0	--
29371 [NBIS: 101950]	BROS-C016()--5F-16	0	Project Total	0	0	0	350	350	TA
Cedar CRD	On 2250 Atalissa Road, Over unnamed creek, Ctr S26 T79 R03	101950	Federal Aid	0	0	0	280	280	
FHWA Approved	Bridge Replacement	26:79:03	Regional FA	0	0	0	0	0	--
Iowa - 48									
4581 [NBIS: 191080]	BROS-C048(69)--5F-48 DOT Letting: 02/17/2015	0 MI	Project Total	505	0	0	0	505	TA
Iowa CRD	U AVE OVER SMALL STREAM: U Ave over small stream	191080	Federal Aid	400	0	0	0	400	
FHWA Approved	Bridge Replacement	8:81:9	Regional FA	0	0	0	0	0	50393
20668 [NBIS: 205240]	BROS-C048(I-6042)--8J-48	0.1 MI	Project Total	150	0	0	0	150	TA
Iowa CRD	JOHNSON IOWA RD: Over Clear Creek	205240	Federal Aid	120	0	0	0	120	
FHWA Approved	Bridge Replacement	30:80:8	Regional FA	0	0	0	0	0	50386
29222 [NBIS: 361680]	BHS-C048(W-0034)--63-48	0.15 MI	Project Total	0	760	0	0	760	TA
Iowa CRD	On M Ave, Over Iowa River, WLINE S19 T81 R11	361680	Federal Aid	0	750	0	0	750	
FHWA Approved	Bridge Rehabilitation	19:81:11	Regional FA	0	0	0	0	0	--
7828 [NBIS: 190740]	BRS-C048(S-4650)--60-48	0.1 MI	Project Total	0	210	0	0	210	TA
Iowa CRD	210th: 210th St over Old Man's Creek	190740	Federal Aid	0	160	0	0	160	
FHWA Approved	Bridge Replacement	35:80:11	Regional FA	0	0	0	0	0	--
9033 [NBIS: 189210]	BRS-C048(70)--60-48 DOT Letting: 04/21/2015	0 MI	Project Total	0	130	0	0	130	TA
Iowa CRD	SS Avenue: SEC 31-79-9	189210	Federal Aid	0	100	0	0	100	
FHWA Approved	Bridge Replacement	31:79:9	Regional FA	0	0	0	0	0	--
21855 [NBIS: 189850]	BRS-C078(Li-0037)--60-48	0.1 MI	Project Total	0	285	0	0	285	TA
Iowa CRD	Poweshiek/Iowa Rd: Over English River	189850	Federal Aid	0	220	0	0	220	
FHWA Approved	Bridge Replacement	19:79:12	Regional FA	0	0	0	0	0	--
19643 [NBIS: 190620]	BROS-C048(S-1026)--5F-48	0.1 MI	Project Total	0	0	160	0	160	TA
Iowa CRD	H Ave: Over Little Bear Creek	190620	Federal Aid	0	0	128	0	128	
FHWA Approved	Bridge Replacement	7:80:11	Regional FA	0	0	0	0	0	--

TPMS Sponsor Appr. Status	Project # Location Funding Program	Length FHWA# S:T:R		Pgm'd Amounts in 1000's				Total	STIP#
				FY15	FY16	FY17	FY18		
Jones - 53									
2666 [NBIS: 207200] Jones CRD	BROS-C053(74)--8J-53 DOT Letting: 04/21/2015 Central Park Road: Over Tributary to Mineral Creek (K-0356)	0 MI 207200	Project Total Federal Aid	400 320	0 0	0 0	0 0	400 320	[TA]
FHWA Approved	Bridge Replacement	6:84N:2W	Regional FA	0	0	0	0	0	50251
21224 [NBIS: 206500] Jones CRD	BROS-C053(73)--8J-53 DOT Letting: 04/21/2015 Newport Road: Over Tributary to Wapsipinicon River	0 MI 206500	Project Total Federal Aid	500 400	0 0	0 0	0 0	500 400	[TA]
FHWA Approved	Bridge Replacement	12:83N:3W	Regional FA	0	0	0	0	0	50250
26718 [NBIS: 207150] Jones CRD	BROS-C053(C-917)--5F-53 On X-75, Over Bear Creek, from 0.8 Miles North of 75th Street North 0.2 Miles to 0.2 Miles South of Iowa Highway 64, in W1/4 S30 T84N R1W	0.2 MI 207150	Project Total Federal Aid	0 0	600 480	0 0	0 0	600 480	[TA]
FHWA Approved	Bridge Replacement	30:84N:1W	Regional FA	0	0	0	0	0	--
2140 [NBIS: 208850] Jones CRD	BROS-C053(51)--8J-53 DOT Letting: 12/15/2015 Blue Bird Road: Over Farm Creek (A-5629)	0.832 MI 208850	Project Total Federal Aid	0 0	900 720	0 0	0 0	900 720	[TA]
FHWA Approved	Bridge Replacement	34:86N:1W	Regional FA	0	0	0	0	0	--
2678 [NBIS: 208160] Jones CRD	BROS-C053(LOT823)--8J-53 On 105th Avenue, Over Mineral Creek, from 0.1 Miles North of 130th Street North 0.2 Miles to 0.7 Miles South of E-23, in SE S33 T85N R2W	0.2 MI 208160	Project Total Federal Aid	0 0	0 0	450 360	0 0	450 360	[TA]
FHWA Approved	Bridge Replacement	33:85N:2W	Regional FA	0	0	0	0	0	--
26722 [NBIS: 206871] Jones CRD	BROS-C053(C-919)--8J-53 On 200th Avenue, Over White Oak Creek, from 0.1 Miles North of 25th Street North 0.2 Miles to 0.2 Miles South of 30th Street, on WLINE S25 T83N R4W	0.2 MI 206871	Project Total Federal Aid	0 0	0 0	450 360	0 0	450 360	[TA]
FHWA Approved	Bridge Replacement	25:83N:4W	Regional FA	0	0	0	0	0	--
9360 [NBIS: 207581] Jones CRD	BROS-C053(C-890)--8J-53 140th Ave.: Over Bear Creek (L-3110)	0 MI 207581	Project Total Federal Aid	0 0	0 0	0 0	450 360	450 360	[TA]
FHWA Approved	Bridge Replacement	24:84N:3W	Regional FA	0	0	0	0	0	--
2691 [NBIS: 209100] Jones CRD	BROS-C053(LOT-2)--8J-53 Local Letting: 06/19/2018 On Military Road, Over Kitty Creek Tributary, from 0.4 Miles Northeast of 190th Street Northeast 0.5 Miles to 0.2 Miles Southwest of E-16, in NW S33 T86N R3W	0.5 MI 209100	Project Total Federal Aid	0 0	0 0	0 0	600 480	600 480	[TA]
FHWA Approved	Bridge Replacement	33:86N:3W	Regional FA	0	0	0	0	0	--
4855 [NBIS: 222120] Linn CRD	BROS-C057(55)--5F-57 DOT Letting: 01/17/2018 On JORDANS GROVE RD, Over Wapsi River, S13 T85 R06	0 MI 222120	Project Total Federal Aid	0 0	0 0	0 0	2,000 1,600	2,000 1,600	[TA]
FHWA Approved	Bridge Replacement	13:85:06	Regional FA	0	0	0	0	0	--

TPMS Sponsor Appr. Status	Project # Location Funding Program	Length FHWA# S:T:R		Pgm'd Amounts in 1000's				Total	STIP#
				FY15	FY16	FY17	FY18		
Washington - 92									
25333 [NBIS: 051600] DOT-D05-RPA10 FHWA Approved	BRF--001()--38-92 001: SKUNK RIVER, 1.4 MI N OF IA 78 Bridge Replacement,Right of Way,Wetland Mitigation	0 MI 051600 --	Project Total Federal Aid Regional FA	5,134 4,107 0	0 0 0	0 0 0	0 0 0	5,134 4,107 0	[TA] 50286
7277 [NBIS: 335880] Washington CRD FHWA Approved	BROS-C092(81)--5F-92 Finished W-62: Bridge Replacement Bridge Replacement	0 MI 335880 36:74:7	Project Total Federal Aid Regional FA	375 300 0	0 0 0	0 0 0	0 0 0	375 300 0	[TA] 50174
7296 [NBIS: 337310] Washington CRD FHWA Approved	BRS-C092(72)--60-92 DOT Letting: 01/21/2015 On G-26, 0.5 Mile East of Elm Avenue Bridge Replacement	0.2 MI 337310 23:76:9	Project Total Federal Aid Regional FA	650 520 0	0 0 0	0 0 0	0 0 0	650 520 0	[TA] 50394
17404 [NBIS: 336710] Washington CRD FHWA Approved	BRS-C092(83)--60-92 DOT Letting: 12/15/2015 On G38, Over Dutch Creek Bridge Replacement	0.2 MI 336710 21:75:9	Project Total Federal Aid Regional FA	0 0 0	800 640 0	0 0 0	0 0 0	800 640 0	[TA] --
7274 [NBIS: 336060] Washington CRD FHWA Approved	BROS-C092(57)--5F-92 DOT Letting: 07/19/2016 W-21: Over Skunk River Bridge Replacement	0 MI 336060 10:74:9	Project Total Federal Aid Regional FA	0 0 0	2,500 2,000 0	0 0 0	0 0 0	2,500 2,000 0	[TA] --
25334 [NBIS: 051630] DOT-D05-RPA10 FHWA Approved	BRF--001()--38-92 001: WEST FORK CROOKED CREEK, 1.3 MI S OF S JCT IA 92 Bridge Replacement,Wetland Mitigation	0 MI 051630 --	Project Total Federal Aid Regional FA	0 0 0	0 0 0	2,479 1,983 0	0 0 0	2,479 1,983 0	[TA] --
16422 [NBIS: 51510] Washington CRD FHWA Approved	BROS-C092(73)--5F-92 DOT Letting: 07/18/2017 W64: Over Long Creek Bridge Replacement	0 MI 51510 22:75:6	Project Total Federal Aid Regional FA	0 0 0	0 0 0	750 600 0	0 0 0	750 600 0	[TA] --
24845 [NBIS: 337121] Washington CRD FHWA Approved	BHS-C092()--63-92 G26: Over SMALL STREAM Bridge Deck Overlay,Guardrail	0 MI 337121 19:76:08	Project Total Federal Aid Regional FA	0 0 0	0 0 0	0 0 0	300 240 0	300 240 0	[TA] --
24897 [NBIS: 336201] Washington CRD FHWA Approved	BROS-C092()--8J-92 UNDERWOOD AVE: Over N FORK LONG CR Bridge Replacement	0 MI 336201 16:75:06	Project Total Federal Aid Regional FA	0 0 0	0 0 0	0 0 0	500 400 0	500 400 0	[TA] --
NHPP - National Highway Performance Program									
Iowa - 48									
29568 DOT-D06-RPA10 FHWA Approved	IM--080()--13-48 080: REST AREA NEAR VICTOR (EB) Rest Area Improvement	0 MI -- --	Project Total Federal Aid Regional FA	0 0 0	0 0 0	0 0 0	3,458 2,766 0	3,458 2,766 0	[TA] --
Linn - 57									
22058 DOT-D06-RPA10 FHWA Approved	NHSX--030()--3H-57 030: MOUNT VERNON/LISBON BYPASS Bridge New,Grading,Right of Way	6.366 -- --	Project Total Federal Aid Regional FA	500 0 0	4,500 0 0	49,704 39,763 0	0 0 0	54,704 39,763 0	[TA] [AC] --
SYSTEM NOTE: CANDIDATE FOR ADVANCED CONSTRUCTION									

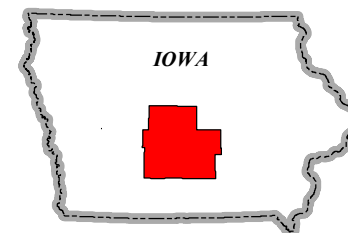
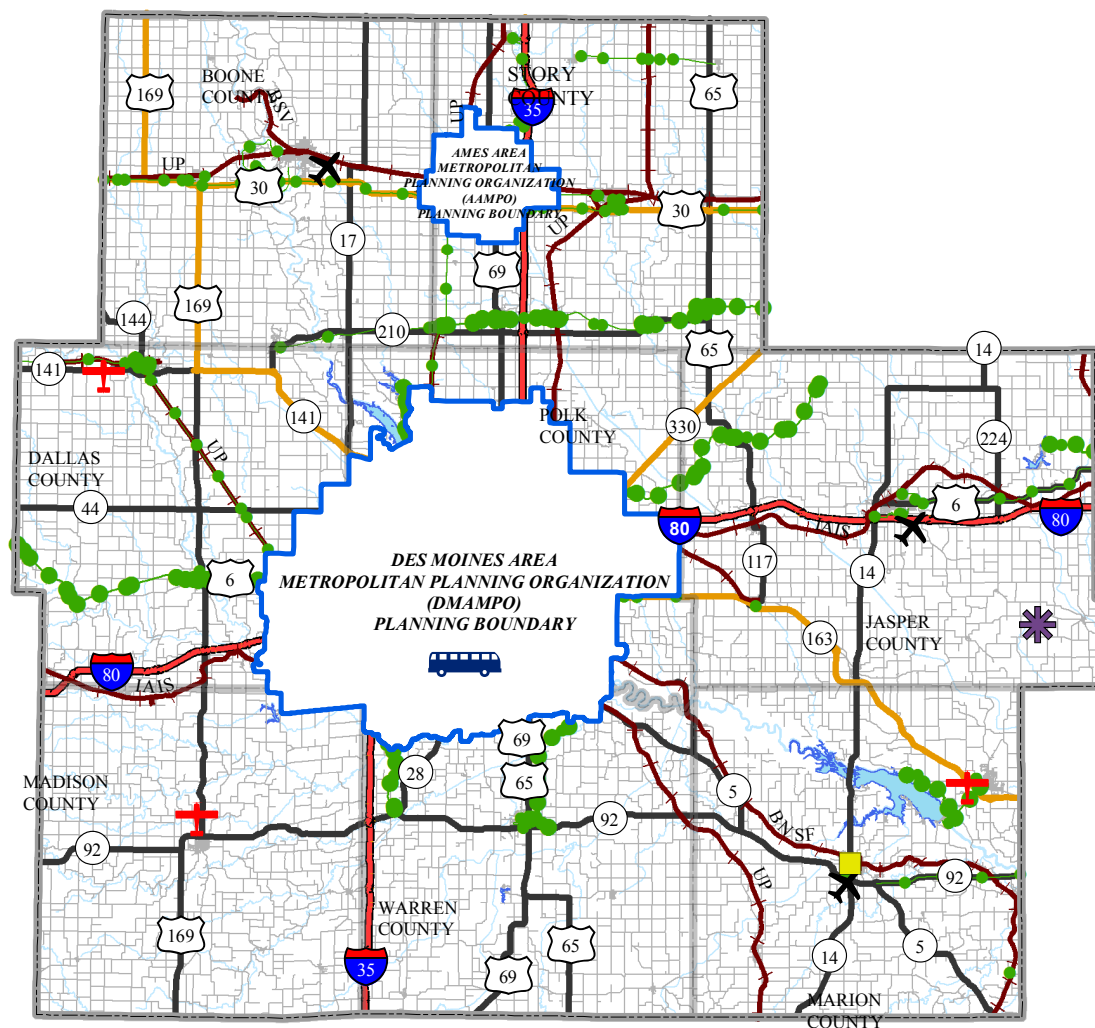
TPMS Sponsor Appr. Status	Project # Location Funding Program	Length FHWA# S.T.R		Pgm'd Amounts in 1000's				Total	STIP#
				FY15	FY16	FY17	FY18		
TAP - Transportation Alternatives									
Benton - 06									
19273	STP-E-8017(608)--8V-06 DOT Letting: 06/16/2015	0.064 MI	Project Total	376	0	0	0	376	TA
Vinton	In the City of Vinton, 2nd Avenue: 265 feet of brick restoration	--	Federal Aid	236	0	0	0	236	
FHWA Approved	Rehab Historic Trans	--	Regional FA	236	0	0	0	236	50093
PA NOTE: Actual Regional amount is 236,899. total cost is 376,883. This is a TAP project using Regional STP funds.									
DOT NOTE: RPA 10 STP Funds									
Johnson - 52									
29801	STP-E-C052)--5K-52	0	Project Total	986	0	0	0	986	TA
Johnson CRD	On F28: From North Liberty CL to USACE Mehaffey Bridge Boat Ramp	--	Federal Aid	790	0	0	0	790	
FHWA Approved	Ped/Bike Grade & Pave	--	Regional FA	790	0	0	0	790	50518
PA NOTE: MPOJC has also programmed \$177,152 for this project under TPMS #16472. Total cost of the MPO/RPA combined project is \$1,207,000.									
Linn - 57									
18475	STP-E-2382(602)--8V-57 DOT Letting: 01/21/2015	0.408 MI	Project Total	396	0	0	0	396	TA
Ely	In the City of Ely, MAIN ST: From Ely city park to Community center park	--	Federal Aid	199	0	0	0	199	
FHWA Approved	Ped/Bike Grade & Pave	0:0:0	Regional FA	199	0	0	0	199	50077
PA NOTE: An additional \$120,000 in regional enhancement funds were added to the original \$79,700, for a total of \$199,700 in regional enhancement funding.									
14722	STP-E-C057)--8V-57	3.203 MI	Project Total	275	0	0	0	275	TA
Linn CCB	GRANT WOOD TRL: From Highway 13 to Oxley Road	--	Federal Aid	220	0	0	0	220	
FHWA Approved	Ped/Bike Grade & Pave	--	Regional FA	220	0	0	0	220	50039
15317	STP-E-PA10)--8V-57	1.844 MI	Project Total	313	0	0	0	313	TA
Linn CCB	Pinicon Ridge Park to Central City Phase 2: From Pinicon Ridge Park to Central City	--	Federal Aid	250	0	0	0	250	
FHWA Approved	Ped/Bike Paving	--	Regional FA	250	0	0	0	250	50043
15316	STP-E-4410)--23-57	0.421 MI	Project Total	500	0	0	0	500	TA
Lisbon	In the City of Lisbon, West Side Rec Trail: ROW aquisition	--	Federal Aid	78	0	0	0	78	
FHWA Approved	Ped/Bike ROW,Ped/Bike Development	--	Regional FA	78	0	0	0	78	50054
Washington - 92									
21388	SRTS-U-3870(603)--8U-92 DOT Letting: 05/19/2015	0.195 MI	Project Total	157	0	0	0	157	TA
Kalona	Various: Sidewalk improvements on 6th St, 10th St, 14th St, and H Ave in the city of Kalona plus education and encouragement	--	Federal Aid	157	0	0	0	157	
FHWA Approved	Ped/Bike Structures,Ped/Bike Development	--	Regional FA	0	0	0	0	0	50169
PA NOTE: SRTS amount is \$157,329									

TPMS Sponsor Appr. Status	Project # Location Funding Program	Length FHWA# S:T:R		Pgm'd Amounts in 1000's				Total	STIP#
				FY15	FY16	FY17	FY18		
Washington - 92 (continued)									
21389	STP-E-C092()--8V-92	2.279 MI	Project Total	0	600	0	0	600	TA
Washington CBS	none: From Kalona Park to Richmond Community Park	--	Federal Aid	0	295	0	0	295	
FHWA Approved	Ped/Bike Grade & Pave	--	Regional FA	0	295	0	0	295	--
PA NOTE: Actual regional TE funds are \$294,723									
RTP - Recreational Trails Program									
Benton - 06									
29741	NRT-C006(94)--9G-06 Local Letting: 01/21/2026	0	Project Total	179	0	0	0	179	TA
Benton CCB	On Old Creamery Nature Trail, from Vinton east, approx. 15 Miles to Dysart	--	Federal Aid	143	0	0	0	143	
FHWA Approved	Ped/Bike Development	--	Regional FA	0	0	0	0	0	50486
Jones - 53									
25437	NRT-C053(76)--9G-53 Local Letting: 07/24/2018	0	Project Total	234	0	0	0	234	TA
Jones CCB	Maquoketa River Water Trail Project - Mon Maq Dam	--	Federal Aid	184	0	0	0	184	
FHWA Approved	Modification Project: Outside Services Planning,Outside Services Engineering	--	Regional FA	0	0	0	0	0	50311
PRF - Primary Road Funds									
Benton - 06									
21992 [NBIS: 014310]	BRFN--218()--39-06	0	Project Total	17	678	0	0	695	TA
DOT-D06-RPA10	US 218: WILD CAT CREEK, 2.0 MI N OF CORD E44	014310	Federal Aid	0	0	0	0	0	
FHWA Approved	Bridge Replacement,Right of Way	--	Regional FA	0	0	0	0	0	--
19773	NHSN--30()--2R-06	13.9	Project Total	0	0	0	13,000	13,000	TA
DOT-D06-RPA10	US 30: IA 21 TO W. JCT US 218	--	Federal Aid	0	0	0	0	0	
FHWA Approved	Right of Way	--	Regional FA	0	0	0	0	0	--
Cedar - 16									
29567	STPN--038()--2J-16	6.3 MI	Project Total	220	0	0	0	220	TA
DOT-D06-RPA10	038: CO RD F44 TO SCL OF TIPTON	--	Federal Aid	0	0	0	0	0	
FHWA Approved	Pavement Rehab	--	Regional FA	0	0	0	0	0	--
29566	IMN--080()--0E-16	24.5 MI	Project Total	200	200	200	200	800	TA
DOT-D06-RPA10	080: JOHNSON CO TO SCOTT CO	--	Federal Aid	0	0	0	0	0	
FHWA Approved	Patching	--	Regional FA	0	0	0	0	0	--
20870	BRFN--38()--39-16	0 MI	Project Total	575	0	0	0	575	TA
DOT-D06-RPA10	IA 38: STREAM 3.0 MI N OF I-80	--	Federal Aid	0	0	0	0	0	
FHWA Approved	Culvert Replacement	--	Regional FA	0	0	0	0	0	--
21994 [NBIS: 018300]	BRFN--30()--39-16	0 MI	Project Total	281	0	0	0	281	TA
DOT-D06-RPA10	US 30: YANKEE RUN, 2.4 MI W OF CO RDY14	018300	Federal Aid	0	0	0	0	0	
FHWA Approved	Bridge Deck Overlay	--	Regional FA	0	0	0	0	0	--

TPMS Sponsor Appr. Status	Project # Location Funding Program	Length FHWA# S:T:R		Pgm'd Amounts in 1000's				Total	STIP#
				FY15	FY16	FY17	FY18		
Cedar - 16 (continued)									
25264 DOT-D06-RPA10 FHWA Approved	BRFN--030)--39-16 030: YANKEE RUN, 0.9 MI E OF N JCTCO RD X64 Culvert Replacement	0 MI -- --	Project Total Federal Aid Regional FA	200 0 0	0 0 0	0 0 0	0 0 0	200 0 0	TA --
25293 [NBIS: 018600] DOT-D06-RPA10 FHWA Approved	BRFN--080)--39-16 080: CO RD X46 OVER I-80, 2 MI W OFIA 38 Bridge Rehabilitation	0 MI 018600 --	Project Total Federal Aid Regional FA	0 0 0	0 0 0	650 0 0	0 0 0	650 0 0	TA --
Dubuque - 31									
25300 [NBIS: 24120] DOT-D06-RPA08 FHWA Approved	BRFN--136)--39-31 136: N FORK MAQUOKETA RIVER, 2,0 MIN OF US 151 Bridge Deck Overlay	0.04 24120 --	Project Total Federal Aid Regional FA	15 0 0	0 0 0	2,082 0 0	0 0 0	2,097 0 0	TA --
Iowa - 48									
29570 DOT-D06-RPA10 FHWA Approved	IMN--080)--0E-48 080: POWESHIEK CO TO I-380 Patching	34.3 MI -- --	Project Total Federal Aid Regional FA	200 0 0	200 0 0	200 0 0	200 0 0	800 0 0	TA --
20871 [NBIS: 029320] DOT-D06-RPA10 FHWA Approved	BRFN--6)--39-48 US 6: IOWA INTERSTATE RR, 1.6 MI EOF IA 21 Bridge Rehabilitation	0 MI 029320 --	Project Total Federal Aid Regional FA	460 0 0	0 0 0	0 0 0	0 0 0	460 0 0	TA --
25318 DOT-D06-RPA10 FHWA Approved	BRFN--006)--39-48 006: STREAM, IN LADORA Culvert Replacement,Right of Way	0 MI -- --	Project Total Federal Aid Regional FA	0 0 0	570 0 0	0 0 0	0 0 0	570 0 0	TA --
29571 [NBIS: 029770] DOT-D06-RPA10 FHWA Approved	BRFN--080)--39-48 080: CO RD V52 (EB & WB) Bridge Deck Overlay	0 MI 029770 --	Project Total Federal Aid Regional FA	0 0 0	760 0 0	0 0 0	0 0 0	760 0 0	TA --
29569 [NBIS: 029910] DOT-D06-RPA10 FHWA Approved	BRFN--080)--39-48 080: US 151 OVER I-80 Bridge Deck Overlay	0 MI 029910 --	Project Total Federal Aid Regional FA	0 0 0	0 0 0	0 0 0	450 0 0	450 0 0	TA --
29572 DOT-D06-RPA10 FHWA Approved	BRFN--006)--39-48 006: LADORA TO E OF SOUTH AMANA (VAR. LOC.)	12.8 MI -- --	Project Total Federal Aid Regional FA	0 0 0	0 0 0	0 0 0	250 0 0	250 0 0	TA --
Johnson - 52									
29578 DOT-D06-RPA10 FHWA Approved	STPN--022)--2J-52 022: LONE TREE TO ECL OF NICHOLS Pavement Rehab	6.6 MI -- --	Project Total Federal Aid Regional FA	375 0 0	0 0 0	0 0 0	0 0 0	375 0 0	TA --
29579 [NBIS: 031940] DOT-D06-RPA10 FHWA Approved	BRFN--080)--39-52 080: CO RD W38, 1.6 MI E OF IOWA CO(WB) Bridge Rehabilitation	0 MI 031940 --	Project Total Federal Aid Regional FA	150 0 0	0 0 0	0 0 0	0 0 0	150 0 0	TA --

TPMS Sponsor Appr. Status	Project # Location Funding Program	Length FHWA# S:T:R		Pgm'd Amounts in 1000's				Total	STIP#
				FY15	FY16	FY17	FY18		
Johnson - 52 (continued)									
20945 [NBIS: 031850] DOT-D06-RPA10 FHWA Approved	BRFN--001)--39-52 001: STREAM, 1.0 MI N OF CO RD F14 Culvert Replacement	0 MI 031850 --	Project Total Federal Aid Regional FA	807 0 0	0 0 0	0 0 0	0 0 0	807 0 0	TA --
29574 [NBIS: 600460] DOT-D06-RPA10 FHWA Approved	BRFN--380)--39-52 380: CO RD W60 & CEDAR RAPIDS/IOWACITY RR, 7.4 MI N OF I-80 (NB) Bridge Deck Overlay	0 MI 600460 --	Project Total Federal Aid Regional FA	0 0 0	0 0 0	603 0 0	0 0 0	603 0 0	TA --
29575 [NBIS: 600470] DOT-D06-RPA10 FHWA Approved	BRFN--380)--39-52 380: CO RD W60 & CEDAR RAPIDS/IOWACITY RR, 7.4 MI N OF I-80 (SB) Bridge Deck Overlay	0 MI 600470 --	Project Total Federal Aid Regional FA	0 0 0	0 0 0	603 0 0	0 0 0	603 0 0	TA --
29576 [NBIS: 600480] DOT-D06-RPA10 FHWA Approved	BRFN--380)--39-52 380: IOWA RIVER, 7.9 MI N OF I-80 (NB) Bridge Deck Overlay	0 MI 600480 --	Project Total Federal Aid Regional FA	0 0 0	0 0 0	612 0 0	0 0 0	612 0 0	TA --
29577 [NBIS: 600490] DOT-D06-RPA10 FHWA Approved	BRFN--380)--39-52 380: IOWA RIVER, 7.9 MI N OF I-80 (SB) Bridge Deck Overlay	0 MI 600490 --	Project Total Federal Aid Regional FA	0 0 0	0 0 0	612 0 0	0 0 0	612 0 0	TA --
29573 [NBIS: 031690] DOT-D06-RPA10 FHWA Approved	BRFN--001)--39-52 001: OLD WOMANS CREEK, 4.4 MI S OFUS 218 Bridge Replacement	0 MI 031690 --	Project Total Federal Aid Regional FA	0 0 0	0 0 0	0 0 0	975 0 0	975 0 0	TA --
Jones - 53									
29580 DOT-D06-RPA10 FHWA Approved	STPN--038)--2J-53 038: E JCT IA 64 TO US 151 Pavement Rehab	13.5 MI -- --	Project Total Federal Aid Regional FA	470 0 0	0 0 0	0 0 0	0 0 0	470 0 0	TA --
22001 [NBIS: 032480] DOT-D06-RPA10 FHWA Approved	BRFN--136)--39-53 IA 136: STREAM, 1.1 MI S OF CO RD X64 Bridge Replacement,Right of Way	0 MI 032480 --	Project Total Federal Aid Regional FA	15 0 0	552 0 0	0 0 0	0 0 0	567 0 0	TA --
25279 [NBIS: 032300] DOT-D06-RPA10 FHWA Approved	BRFN--038)--39-53 038: SYBIL CREEK, 1.8 MI S OF S JCTCO RD E45 Bridge Deck Overlay	0 MI 032300 --	Project Total Federal Aid Regional FA	0 0 0	0 0 0	230 0 0	0 0 0	230 0 0	TA --
Washington - 92									
20878 [NBIS: 051730] DOT-D05-RPA10 FHWA Approved	BRFN--22)--39-92 IA 22: DITCH 0.3 MILE E OF IA 1 IN KALONA Bridge Replacement,Right of Way	0 MI 051730 --	Project Total Federal Aid Regional FA	576 0 0	0 0 0	0 0 0	0 0 0	576 0 0	TA --

RPA 11 - Central Iowa Regional Transportation Planning Alliance
420 Watson Powell, Jr., Parkway, Suite 200, Des Moines, IA 50309
Phone: 515-334-0075, Fax: 515-334-0098, www.dmampo.org/CIRTPA
Executive Director: Todd Ashby, tashby@dmampo.org
Senior Transportation Planner: Zach Young, zyoung@dmampo.org



- Commercial Airport
- Enhanced Airport
- General Service Airport
- Basic Service Airport
- Basic II Service Airport
- Interstate
- National Highway System
- Primary Roads
- Local Roads
- Large Urban Transit
- Small Urban Transit
- Regional Transit
- Intercity Bus Stop
- Amtrak Station
- Rail
- Trails
- Lock/Dam
- MPO Boundary
- County Boundary
- Urban Area Boundary
- City Boundary

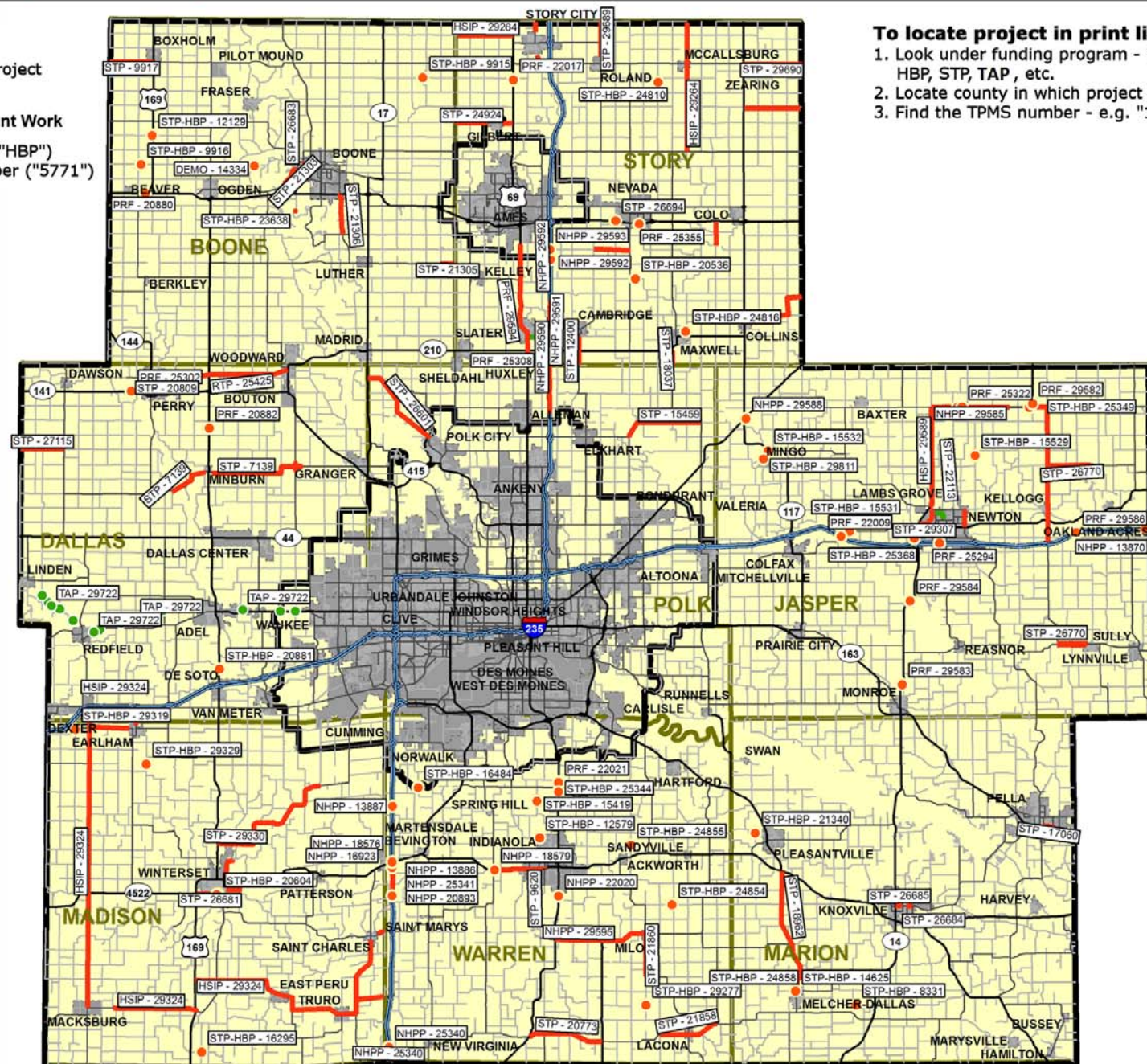
2015 Transportation Improvement Program

Map key:

- Bridge / Culvert project
- Road work
- Trail or Enhancement Work
- [HBP-5771] Funding program ("HBP") and TPMS ID number ("5771")

To locate project in print listing:










1. Look under funding program - i.e HBP, STP, TAP, etc.
2. Locate county in which project sits
3. Find the TPMS number - e.g. "10238"



RPA-11

2015 - 2018 Transportation Improvement Program

TPMS Sponsor Appr. Status	Project # Location Funding Program	Length FHWA# S:TR		Pgm'd Amounts in 1000's				Total	STIP#
				FY15	FY16	FY17	FY18		
STP - Surface Transportation Program									
Boone - 08									
26683	STP-U-0750(630)--27-08 DOT Letting: 07/21/2015	0	Project Total	220	0	0	0	220	TA
Boone	On Marion Street, from 10th Street to 12th Street	--	Federal Aid	172	0	0	0	172	50347
FHWA Approved	Pavement Rehab,Outside Services Engineering	--	Regional FA	172	0	0	0	172	
21303	STP-S-C008(66)--5E-08 DOT Letting: 02/17/2015	1.53 MI	Project Total	940	0	0	0	940	TA
Boone CRD	On E-41, from Ringold St in City of Boone to 1.1 miles west of Boone City Limits	--	Federal Aid	750	0	0	0	750	50494
FHWA Approved	Pave	30 & 31:84:26	Regional FA	750	0	0	0	750	
PA NOTE: This project will have 2 divisions. Division 1 - county portion from Boone City Limits west 1.9 miles. Division 2 - City of Boone portion from City Limits to Ringold Street.									
9917	STP-S-C008(36)--5E-08 DOT Letting: 01/20/2016	2.998 MI	Project Total	0	1,200	0	0	1,200	TA
Boone CRD	E-18: From Greene County to Hwy 169	--	Federal Aid	0	960	0	0	960	--
FHWA Approved	Pavement Rehab	20:85:28	Regional FA	0	960	0	0	960	
21305	STP-S-C008(62)--5E-08	1 MI	Project Total	0	0	275	0	275	TA
Boone CRD	E-57: X Ave E 1 MI to Y Ave	--	Federal Aid	0	0	220	0	220	--
FHWA Approved	Pave	25/36:83:25	Regional FA	0	0	220	0	220	
21306	STP-S-C008(63)--5E-08	2.7 MI	Project Total	0	0	750	0	750	TA
Boone CRD	R-27: E-52 N 2.7 MI to Hwy 30	--	Federal Aid	0	0	600	0	600	--
FHWA Approved	Pave	2,11,14:83:26	Regional FA	0	0	600	0	600	
Dallas - 25									
20809	STP-U-5970(0)--70-25	0 MI	Project Total	557	0	0	0	557	TA
Perry	In the City of Perry, NORTH ST: From 16TH ST to 18TH ST	--	Federal Aid	446	0	0	0	446	50137
FHWA Approved	Pave	0:0:0	Regional FA	446	0	0	0	446	
7139	STP-S-C025(GH-7)--5E-25	2.886 MI	Project Total	0	3,500	0	0	3,500	TA AC
Dallas CRD	F-31: From Kimble Place to R-22 & intersection	--	Federal Aid	0	2,800	0	0	2,800	--
FHWA Approved	Pavement Rehab	--	Regional FA	0	2,800	0	0	2,800	
SYSTEM NOTE: CANDIDATE FOR ADVANCED CONSTRUCTION									
27115	STP-S-C025(AE-4)--5E-25	3 MI	Project Total	0	0	0	1,500	1,500	TA
Dallas CRD	On F25, from Guthrie Co. to P46	--	Federal Aid	0	0	0	1,200	1,200	--
FHWA Approved	Pavement Rehab	--	Regional FA	0	0	0	1,200	1,200	
Jasper - 50									
22113	STP-U-5482(617)--70-50 DOT Letting: 03/17/2015	1.257 MI	Project Total	1,584	0	0	0	1,584	TA
Newton	E. 31st Street N, from 1st Ave E to N 19th Ave E, at S T R	--	Federal Aid	1,264	0	0	0	1,264	50196
FHWA Approved	Pavement Rehab	--	Regional FA	1,264	0	0	0	1,264	

TPMS Sponsor Appr. Status	Project # Location Funding Program	Length FHWA# S:T:R		Pgm'd Amounts in 1000's				Total	STIP#
				FY15	FY16	FY17	FY18		
Jasper - 50 (continued)									
29307 Newton	STP-U-54820)--70-50 In the city of Newton, N 4th Avenue W, from W 8th Street to State Highway 14	0 --	Project Total Federal Aid	0 0	850 680	0 0	0 0	850 680	
FHWA Approved	Grade and Pave,Pavement Rehab	--	Regional FA	0	680	0	0	680	--
26770 Jasper CRD	STP-S-C0500)--5E-50 On F27, from Hwy 224 east 3 miles and F62 from T22 east to Sully WCL, S12 T80 R18, 12-78-17	5 MI --	Project Total Federal Aid	0 0	0 0	1,650 1,320	0 0	1,650 1,320	
FHWA Approved	Pave	--	Regional FA	0	0	1,320	0	1,320	--
29505 Newton	STP-U-54820)--70-50 Union Drive Reconstruction, from N 4th Avenue W to N 19th Avenue W	0 --	Project Total Federal Aid	0 0	0 0	0 0	1,500 1,200	1,500 1,200	
FHWA Approved	Pavement Rehab	--	Regional FA	0	0	0	1,200	1,200	--
Madison - 61									
26681 Winterset	STP-U-84970)--27-61 On Summitt Avenue, from 1st Street to 16th Avenue	0 --	Project Total Federal Aid	0 0	0 0	500 400	0 0	500 400	
FHWA Approved	Pavement Rehab/Widen	--	Regional FA	0	0	400	0	400	--
29330 Madison CRD	STP-S-C0610)--5E-61 On G4R, from US169 EAST AND NORTH 12 Miles to TIMBER RIDGE AVE, S18 T76 R27	10.175 --	Project Total Federal Aid	0 0	0 0	0 0	2,500 2,000	2,500 2,000	
FHWA Approved	Pavement Rehab	18:76:27	Regional FA	0	0	0	2,000	2,000	--
Marion - 63									
26684 Knoxville	STP-U-40400)--27-63 On Robinson Street, from Highway 14 to Kent Street and 4th Street to Attica Road	0 --	Project Total Federal Aid	369 295	0 0	0 0	0 0	369 295	
FHWA Approved	Pavement Rehab,Ped/Bike Miscellaneous	--	Regional FA	295	0	0	0	295	50346
17060 Pella	STP-U-5947(615)--70-63 DOT Letting: 04/21/2015 In the City of Pella, OSKALOOSA ST: From E 3rd St to SE 16th St	0 MI --	Project Total Federal Aid	2,462 1,300	0 0	0 0	0 0	2,462 1,300	
FHWA Approved	Pavement Rehab	0:0:0	Regional FA	1,300	0	0	0	1,300	50061
26685 Knoxville	STP-U-40400)--27-63 On Pleasant Street, from McKinley Street to Roche Street	0 --	Project Total Federal Aid	0 0	206 165	0 0	0 0	206 165	
FHWA Approved	Pavement Rehab	--	Regional FA	0	165	0	0	165	--
27071 Marion CRD	STP-S-C063(T17 OL)--5E-63 On T17, from IA 92 to Pella Co. Line	4 MI --	Project Total Federal Aid	0 0	1,500 400	0 0	0 0	1,500 400	
FHWA Approved	Pavement Rehab,Patching	--	Regional FA	0	400	0	0	400	--

TPMS Sponsor Appr. Status	Project # Location Funding Program	Length FHWA# S:T:R		Pgm'd Amounts in 1000's				Total	STIP#
				FY15	FY16	FY17	FY18		
Marion - 63 (continued)									
18962 Marion CRD FHWA Approved	STP-S-C063(S45 ol)--5E-63 S45, from Melcher-Dallas CL to Hwy5, at S15 T75 R21 Pavement Rehab	8.544 MI -- 15:75:21	Project Total Federal Aid Regional FA	0 0 0	0 0 0	1,500 400 400	0 0 0	1,500 400 400	TA --
26686 Knoxville FHWA Approved	STP-U-4040()--27-63 On Jackson Street and Long Lane, from Highway 14 to Grant Street (Long Lane) and Grant Street to Roche Street (Jackson Street) Pavement Rehab	0 -- --	Project Total Federal Aid Regional FA	0 0 0	0 0 0	0 0 0	436 349 349	436 349 349	TA --
Polk - 77									
15459 Polk CRD FHWA Approved	STP-S-C077(Yod-134)--5E-77 On NE Yoder Dr/NE 134 Ave, from NE 72 St to NE 112 St Pavement Rehab	5 MI -- 30:81:22	Project Total Federal Aid Regional FA	0 0 0	935 748 748	0 0 0	0 0 0	935 748 748	TA --
26601 Polk CRD FHWA Approved	STP-S-C077(Mad-CL)--5E-77 On NW MADRID DR, from BR 132 6 Miles to Hwy 17 Pavement Rehab	6 MI -- 17:81:25	Project Total Federal Aid Regional FA	0 0 0	0 0 0	0 0 0	1,078 862 862	1,078 862 862	TA --
Story - 85									
12400 Story CRD FHWA Approved	STP-S-C085(125)--5E-85 DOT Letting: 01/21/2015 R-70: From Polk Co. Line to Cambridge City Limits Pavement Rehab	2.12 MI -- 33:82:23	Project Total Federal Aid Regional FA	550 440 440	0 0 0	0 0 0	0 0 0	550 440 440	TA 50397
18037 Story CRD FHWA Approved	STP-S-C085(126)--5E-85 DOT Letting: 01/21/2015 S27: From Hwy 210 to Polk Co. Line Pavement Rehab	1.05 MI -- 33:82:22	Project Total Federal Aid Regional FA	350 280 280	0 0 0	0 0 0	0 0 0	350 280 280	TA 50398
26694 Nevada FHWA Approved	STP-U-5405()--27-85 On US Highway 30 Interchange Miscellaneous	0 -- --	Project Total Federal Aid Regional FA	0 0 0	0 0 0	0 0 0	1,500 1,200 1,200	1,500 1,200 1,200	TA --
29689 Story CRD FHWA Approved	STP-S-C085(R77)--5E-85 On R77, from Roland City Limits North 2.5 Miles to Hamilton Co. Line Pavement Rehab/Widen	2.5 MI -- --	Project Total Federal Aid Regional FA	0 0 0	0 0 0	0 0 0	600 480 480	600 480 480	TA --
29690 Story CRD FHWA Approved	STP-S-C085(E18)--5E-85 On E18, from Hwy 65 east 4.0 Miles to Marshall Co. line Pavement Rehab/Widen	4 MI -- --	Project Total Federal Aid Regional FA	0 0 0	0 0 0	0 0 0	900 720 720	900 720 720	TA --

TPMS Sponsor Appr. Status	Project # Location Funding Program	Length FHWA# S:T:R		Pgm'd Amounts in 1000's				Total	STIP#
				FY15	FY16	FY17	FY18		
Story - 85 (continued)									
24924	STP-S-C085(E23)--5E-85	3 MI	Project Total	0	0	0	700	700	TA
Story CRD	On E23, from Boone Co. east 3.0 Miles to Hwy 69, at NLINE S7 T84 R24	--	Federal Aid	0	0	0	560	560	
FHWA Approved	Pavement Rehab	7:84:24	Regional FA	0	0	0	560	560	--
Warren - 91									
9620	STP-U-3680(614)--70-91 DOT Letting: 01/21/2026	0.109 MI	Project Total	0	765	0	0	765	TA
Indianola	In the City of Indianola, S J & K ST: From 600' N OF IA 92 to 500' S OF IA 92	--	Federal Aid	0	500	0	0	500	
FHWA Approved	Grade and Pave,Traffic Signals,Right of Way	--	Regional FA	0	500	0	0	500	--
21858	STP-S-C091(G76el)--5E-91	4.5 MI	Project Total	0	1,600	0	0	1,600	TA
Warren CRD	G-76: From 2 mi W of Lacona to Hwy S31	--	Federal Aid	0	800	0	0	800	
FHWA Approved	Pavement Rehab	--	Regional FA	0	800	0	0	800	--
20773	STP-S-C091(G76)--5E-91	14 MI	Project Total	0	0	2,000	0	2,000	TA
Warren CRD	G76: From HWY 69 to HWY G72	--	Federal Aid	0	0	500	0	500	
FHWA Approved	Pavement Rehab/Widen	--	Regional FA	0	0	500	0	500	--
21860	STP-S-C091(G58_S23)--5E-91	6.3 MI	Project Total	0	0	1,260	0	1,260	TA
Warren CRD	G58: From Hwy 65 to Quebec Street	--	Federal Aid	0	0	700	0	700	
FHWA Approved	Pavement Rehab	--	Regional FA	0	0	700	0	700	--
STP-HBP - Surface Transportation Program - Bridge Program									
Boone - 08									
23638 [NBIS: 077350]	BROS-C008(63)--8J-08 DOT Letting: 09/15/2015	0 MI	Project Total	0	400	0	0	400	TA
Boone CRD	Montana Road: From 1 mile S. of 224th Lane to 1.25 miles S. of 224th Lane	077350	Federal Aid	0	320	0	0	320	
FHWA Approved	Bridge Replacement	7:83:26	Regional FA	0	0	0	0	0	--
28172	BHS-C008(65)--63-08 DOT Letting: 01/20/2016	0	Project Total	0	85	0	0	85	TA
Boone CRD	On E-26, Over Beaver Creek, in S9 T84 R28	--	Federal Aid	0	68	0	0	68	
FHWA Approved	Bridge Deck Overlay	9:84:28	Regional FA	0	0	0	0	0	--
9915 [NBIS: 078200]	BROS-C008(32)--8J-08 DOT Letting: 10/18/2016	0 MI	Project Total	0	0	450	0	450	TA
Boone CRD	140th Street: V Ave 3/4 mi. east	078200	Federal Aid	0	0	360	0	360	
FHWA Approved	Bridge Replacement	27:85:25	Regional FA	0	0	0	0	0	--
9916 [NBIS: 78050]	BROS-C008(33)--8J-08 DOT Letting: 10/18/2016	0 MI	Project Total	0	0	400	0	400	TA
Boone CRD	200th Street: 1/4 mi. east of C Ave.	78050	Federal Aid	0	0	320	0	320	
FHWA Approved	Bridge Replacement	28:84:28	Regional FA	0	0	0	0	0	--
12129 [NBIS: 77940]	BROS-C008(41)--8J-08 DOT Letting: 10/17/2017	0 MI	Project Total	0	0	0	400	400	TA
Boone CRD	180th Street: Hwy 169	77940	Federal Aid	0	0	0	320	320	
FHWA Approved	Bridge Replacement	16:84:28	Regional FA	0	0	0	0	0	--

TPMS Sponsor Appr. Status	Project # Location Funding Program	Length FHWA# S:T:R		Pgm'd Amounts in 1000's				Total	STIP#
				FY15	FY16	FY17	FY18		
Dallas - 25									
20881 [NBIS: 021880] DOT-D04-RPA11 FHWA Approved	BRF--60)--38-25 US 6: SOUTH RACCOON RIVER 1.1 MI NOF I-80 Bridge Replacement	0 021880 --	Project Total Federal Aid Regional FA	3,004 2,403 0	0 0 0	0 0 0	0 0 0	3,004 2,403 0	TA 50238
24907 [NBIS: 132490] Dallas CRD FHWA Approved	BROS-C025(C-39)--5F-25 170th St./Pioneer Av.: Drainage structure crossing intersection Bridge Replacement	0.1 MI 132490 27:81:27	Project Total Federal Aid Regional FA	0 0 0	500 400 0	0 0 0	0 0 0	500 400 0	TA --
Jasper - 50									
27020 [NBIS: 030820] Jasper CRD FHWA Approved	BRS-C050)--60-50 On County Road F17, Over The North Skunk River, approximately 500 feet west of State Hwy 14, along NLINE S21 T81 R19 Bridge Replacement	0.1 MI 030820 21:81:19	Project Total Federal Aid Regional FA	140 112 0	0 0 0	0 0 0	0 0 0	140 112 0	TA 50373
29811 Mingo FHWA Approved	BROS-5110(601)--8J-50 West Railroad Street, just west of Lincoln St, Over Stream Bridge Rehabilitation	0 -- --	Project Total Federal Aid Regional FA	400 320 0	0 0 0	0 0 0	0 0 0	400 320 0	TA 50524
25368 [NBIS: 503910] Newton FHWA Approved	BROS-5482(616)--8J-50 DOT Letting: 04/21/2015 In the City of Newton, S 12th Avenue: bridge replacement project Bridge Replacement	0 503910 --	Project Total Federal Aid Regional FA	200 160 0	0 0 0	0 0 0	0 0 0	200 160 0	TA 50288
15529 [NBIS: 197720] Jasper CRD FHWA Approved	BRS-C050)--60-50 Hwy T-12: Over North Skunk River Bridge Rehabilitation	0 MI 197720 6:80:18	Project Total Federal Aid Regional FA	0 0 0	150 120 0	0 0 0	0 0 0	150 120 0	TA --
25349 [NBIS: 030700] DOT-D01-RPA11 FHWA Approved	BRF--014)--38-50 014: STREAM, 0.2 MI S OF IA 224 Bridge Replacement	0 MI 030700 --	Project Total Federal Aid Regional FA	0 0 0	0 0 0	1,150 920 0	0 0 0	1,150 920 0	TA --
27025 [NBIS: 198460] Jasper CRD FHWA Approved	BRS-C050)--60-50 On County Road F24, Over Indian Creek, along NLINE S3 T80 R21 approximately 500 east of State Hwy 117 Bridge Replacement	0.1 MI 198460 3:80:21	Project Total Federal Aid Regional FA	0 0 0	0 0 0	500 400 0	0 0 0	500 400 0	TA --
15531 [NBIS: 30430] Jasper CRD FHWA Approved	BHS-C050)--63-50 F-48: Over Prairie Creek Bridge Rehabilitation	0 MI 30430 34:80:20	Project Total Federal Aid Regional FA	0 0 0	0 0 0	150 120 0	0 0 0	150 120 0	TA --
27021 [NBIS: 030380] Jasper CRD FHWA Approved	BRS-C050)--60-50 On County Road F48, Over Squaw Creek, just of W 116th St S, on NLINE S11 T79 R21 Bridge Replacement	0.1 MI 030380 11:79:21	Project Total Federal Aid Regional FA	0 0 0	0 0 0	0 0 0	300 240 0	300 240 0	TA --

TPMS Sponsor Appr. Status	Project # Location Funding Program	Length FHWA# S:T:R		Pgm'd Amounts in 1000's				Total	STIP#
				FY15	FY16	FY17	FY18		
Jasper - 50 (continued)									
27029 [NBIS: 030450] Jasper CRD	BRS-C050()--60-50 On County Road F48, Over Cherry Creek, from W 36th St east 300 Feet, in S32 T80 R19	0.1 MI 030450	Project Total Federal Aid	0 0	0 0	0 0	400 320	400 320	[TA]
FHWA Approved	Bridge Replacement	32:80:19	Regional FA	0	0	0	0	0	--
15532 [NBIS: 198460] Jasper CRD	BHS-C050()--63-50 F-24, 640 ft East of Hwy 117, Over Indian Creek, at NLINE S3 T80 R21	0 MI 198460	Project Total Federal Aid	0 0	0 0	0 0	150 120	150 120	[TA]
FHWA Approved	Bridge Replacement	3:80:21	Regional FA	0	0	0	0	0	--
Madison - 61									
16295 [NBIS: 232430] Madison CRD	BROS-C061(99)--8J-61 DOT Letting: 04/21/2015 Larkspur Ave.: Over S FORK CLANTON CREEK	0 MI 232430	Project Total Federal Aid	900 720	0 0	0 0	0 0	900 720	[TA]
FHWA Approved	Bridge Replacement,Grading,Right of Way	36:74:28	Regional FA	0	0	0	0	0	50270
20604 Madison CRD	BROS-C061(96)--8J-61 DOT Letting: 03/17/2015 ALL: From VARIOUS to VARIOUS	0 MI --	Project Total Federal Aid	90 72	0 0	0 0	0 0	90 72	[TA]
FHWA Approved	Outside Services Bridge Inspection	--	Regional FA	0	0	0	0	0	50131
25107 Madison CRD	BROS-C061()--8J-61 ALL: From VARIOUS to VARIOUS	0 MI --	Project Total Federal Aid	0 0	90 72	0 0	0 0	90 72	[TA]
FHWA Approved	Outside Services Bridge Inspection	--	Regional FA	0	0	0	0	0	--
29329 [NBIS: 234970] Madison CRD	BHOS-C061()--89-61 On HERITAGE AVE, Over N BRANCH NORTH RIVER, S17 T77 R28	0 MI 234970	Project Total Federal Aid	0 0	650 520	0 0	0 0	650 520	[TA]
FHWA Approved	Bridge Replacement	17:77:28	Regional FA	0	0	0	0	0	--
29319 [NBIS: 235110] Madison CRD	BROS-C061()--8J-61 On COTTONWOOD AVE, Over N BR NORTH RIVER, at SE S5 T77 R29	0.03 MI 235110	Project Total Federal Aid	0 0	0 0	650 520	0 0	650 520	[TA]
FHWA Approved	Bridge Replacement	5:77:29	Regional FA	0	0	0	0	0	--
25111 Madison CRD	BROS-C061()--8J-61 ALL: From VARIOUS to VARIOUS	0 MI --	Project Total Federal Aid	0 0	0 0	90 72	0 0	90 72	[TA]
FHWA Approved	Outside Services Bridge Inspection	--	Regional FA	0	0	0	0	0	--
20605 Madison CRD	BROS-C061()--8J-61 ALL: From VARIOUS to VARIOUS	0 MI --	Project Total Federal Aid	0 0	0 0	0 0	90 72	90 72	[TA]
FHWA Approved	Outside Services Bridge Inspection	--	Regional FA	0	0	0	0	0	--
Marion - 63									
27045 [NBIS: 241470] Marion CRD	BHOS-C063(119)--5N-63 DOT Letting: 08/18/2015 On Coolidge St., Over BNSF RR, from IA 316 to Swan, on NLINE S19 T77N R21W	0 MI 241470	Project Total Federal Aid	250 160	0 0	0 0	0 0	250 160	[TA]
FHWA Approved	Bridge Rehabilitation	19:77N:21W	Regional FA	0	0	0	0	0	50375



















TPMS Sponsor Appr. Status	Project # Location Funding Program	Length FHWA# S:T:R		Pgm'd Amounts in 1000's				Total	STIP#
				FY15	FY16	FY17	FY18		
Marion - 63 (continued)									
21340 [NBIS: 240670] Marion CRD	BROS-C063(115)--8J-63 DOT Letting: 11/18/2014 On Hayes Dr, from Pville to 20th (approx 4000 ft W of Hwy 5)	0 MI 240670	Project Total Federal Aid	150 120	0 0	0 0	0 0	150 120	[TA]
FHWA Approved	Bridge Replacement	--	Regional FA	0	0	0	0	0	50370
14625 Melcher-Dallas	BRM-4937(601)--8N-63 DOT Letting: 09/15/2015 In the City of Melcher-Dallas, Main Street East of S-45:	0 MI --	Project Total Federal Aid	860 688	0 0	0 0	0 0	860 688	[TA]
FHWA Approved	Over the Union Pacific Railroad Bridge Replacement	2:74:21	Regional FA	0	0	0	0	0	50049
8331 [NBIS: 239100] Marion CRD	BROS-C063(4016670)--8J-63 Story Dr.: From G-76 to 94th	0 MI 239100	Project Total Federal Aid	0 0	450 360	0 0	0 0	450 360	[TA]
FHWA Approved	Bridge Replacement	16:74:20	Regional FA	0	0	0	0	0	--
27101 [NBIS: 239470] Marion CRD	BRS-C063(41260034)--60-63 On S45, Over LONG BRANCH CREEK, from Vermont St. N. to Vermont Dr., S26 T74 R21	0 239470	Project Total Federal Aid	0 0	0 0	0 0	400 320	400 320	[TA]
FHWA Approved	Bridge Replacement	26:74:21	Regional FA	0	0	0	0	0	--
Polk - 77									
7899 [NBIS: 281730] Polk CRD	BRS-C077(115)--60-77 DOT Letting: 12/19/2017 NE 82nd Avenue, from 0.5 mi W of to NE 109 St	0 MI 281730	Project Total Federal Aid	0 0	0 0	0 0	950 760	950 760	[TA]
FHWA Approved	Bridge Replacement	26:80:22	Regional FA	0	0	0	0	0	--
Story - 85									
20536 [NBIS: 313650] Story CRD	BROS-C085(118)--8J-85 DOT Letting: 11/18/2014 280TH ST: Over West Indian Creek	0 MI 313650	Project Total Federal Aid	400 320	0 0	0 0	0 0	400 320	[TA]
FHWA Approved	Bridge Replacement	6:82:22	Regional FA	0	0	0	0	0	50314
24810 [NBIS: 316030] Story CRD	BROS-C085(119)--5F-85 DOT Letting: 01/21/2015 640th Ave.: Over East Indian Creek	0.01 MI 316030	Project Total Federal Aid	250 200	0 0	0 0	0 0	250 200	[TA]
FHWA Approved	Bridge Replacement	28:85:22	Regional FA	0	0	0	0	0	50313
24816 [NBIS: 313820] Story CRD	BROS-C085(127)--8J-85 DOT Letting: 11/17/2015 On 660th Ave., Over Small Stream, at SE S22 T82 R22	0.1 MI 313820	Project Total Federal Aid	0 0	0 0	350 280	0 0	350 280	[TA]
FHWA Approved	Bridge Replacement	22:82:22	Regional FA	0	0	0	0	0	--
Warren - 91									
24854 [NBIS: 333520] Warren CRD	BROS-C091(94)--5F-91 DOT Letting: 02/17/2015 G48: 210th Ave W 0.1 MI	0.1 MI 333520	Project Total Federal Aid	350 280	0 0	0 0	0 0	350 280	[TA]
FHWA Approved	Bridge New	8:75:22	Regional FA	0	0	0	0	0	50402
25344 [NBIS: 050910] DOT-D05-RPA11	BRF--065)--38-91 065: MIDDLE RIVER, 0.4 MI S OF CO RD G24 (NB)	0 050910	Project Total Federal Aid	0 0	15 0	3,093 2,474	0 0	3,108 2,474	[TA]
FHWA Approved	Bridge Replacement,Right of Way,Wetland Mitigation	--	Regional FA	0	0	0	0	0	--

TPMS Sponsor Appr. Status	Project # Location Funding Program	Length FHWA# S:T:R		Pgm'd Amounts in 1000's				Total	STIP#
				FY15	FY16	FY17	FY18		
Warren - 91 (continued)									
12579 [NBIS: 334560] Warren CRD FHWA Approved	BROS-C091(63)--8J-91 DOT Letting: 04/19/2016 Hoover Street: From 110th Ave. to Indianola Bridge Replacement	0 MI 334560 14:76:24	Project Total Federal Aid Regional FA	0 0 0	550 440 0	0 0 0	0 0 0	550 440 0	TA --
24858 [NBIS: 332660] Warren CRD FHWA Approved	BROS-C091(BrS1100)--5F-91 G62: 230th Ave W 0.1 MI Bridge Replacement	0.2 MI 332660 11:74:22	Project Total Federal Aid Regional FA	0 0 0	550 440 0	0 0 0	0 0 0	550 440 0	TA --
29277 [NBIS: 332610] Warren CRD FHWA Approved	BROS-C091(S0709)--5F-91 On 190TH AVE, Over NORTH WOLF CREEK, from 190TH ST & TYLER ST NORTH 0.1 Miles, S7 T74 R22 Bridge Replacement	0 332610 7:74:22	Project Total Federal Aid Regional FA	0 0 0	360 270 0	0 0 0	0 0 0	360 270 0	TA --
20774 [NBIS: 333600] Warren CRD FHWA Approved	BROS-C091(J3310)--5F-91 210TH AVE: Polk S 0.9 MI to Pershing Bridge Replacement	0 MI 333600 28:75:22	Project Total Federal Aid Regional FA	0 0 0	240 192 0	0 0 0	0 0 0	240 192 0	TA --
24855 [NBIS: 334360] Warren CRD FHWA Approved	BROS-C091(G1309)--5F-91 180TH AVE: From Illinois St N 0.1 MI Bridge Replacement	0.1 MI 334360 13:76:23	Project Total Federal Aid Regional FA	0 0 0	0 0 0	100 80 0	0 0 0	100 80 0	TA --
15419 [NBIS: 335350] Warren CRD FHWA Approved	BROS-C091(C3559)--5F-91 115th Ave.: G24 Hwy S 0.95 MI Bridge Replacement	0.2 MI 335350 35:77:24	Project Total Federal Aid Regional FA	0 0 0	0 0 0	1,200 960 0	0 0 0	1,200 960 0	TA --
16484 [NBIS: 335520] Warren CRD FHWA Approved	BROS-C091(D3330)--5F-91 33rd Ave.: From Dubuque St. to Ford St. Bridge Replacement	0 MI 335520 33:77:25	Project Total Federal Aid Regional FA	0 0 0	0 0 0	0 0 0	990 792 0	990 792 0	TA --
29369 [NBIS: 333320] Warren CRD FHWA Approved	BRS-C091(N0302)--60-91 On R45, Over BROADHORN CREEK, from Roosevelt St. north 0.4 Miles Bridge Replacement	0 333320 --	Project Total Federal Aid Regional FA	0 0 0	0 0 0	0 0 0	1,000 750 0	1,000 750 0	TA --
29370 [NBIS: 333370] Warren CRD FHWA Approved	BRS-C091(N1033)--60-91 On R45, Over S RIVER, from Roosevelt St. south 0.3 Miles, S10 T74 R25 Bridge Replacement	0 333370 10:74:25	Project Total Federal Aid Regional FA	0 0 0	0 0 0	0 0 0	1,000 750 0	1,000 750 0	TA --
24882 [NBIS: 334050] Warren CRD FHWA Approved	BROS-C091(M2452)--5F-91 65TH AVE: Over PAINTER CREEK Bridge Replacement	0 MI 334050 24:75:25	Project Total Federal Aid Regional FA	0 0 0	0 0 0	0 0 0	525 420 0	525 420 0	TA --

TPMS Sponsor Appr. Status	Project # Location Funding Program	Length FHWA# S.T.R		Pgm'd Amounts in 1000's				Total	STIP#
				FY15	FY16	FY17	FY18		
NHPP - National Highway Performance Program									
Jasper - 50									
29585 DOT-D01-RPA11 FHWA Approved	NHSX--0140--3H-50 014: CO RD F17 TO 1.6 MI W OF IA 224 Pavement Rehab	5.5 -- --	Project Total Federal Aid Regional FA	2,043 1,634 0	0 0 0	0 0 0	0 0 0	2,043 1,634 0	TA 50429
13870 DOT-D01-RPA11 FHWA Approved	IM--800--13-50 I-80: REST AREA EAST OF CO RD T-38 (WB) Rest Area Improvement	0 -- --	Project Total Federal Aid Regional FA	4,037 3,633 0	0 0 0	0 0 0	0 0 0	4,037 3,633 0	TA 50036
29588 DOT-D01-RPA11 FHWA Approved	NHSX--0650--3H-50 065: IA 330 & IA 117 INTERCHANGE Grade and Pave,Bridge New,Right of Way	0.1 MI -- --	Project Total Federal Aid Regional FA	0 0 0	1,500 0 0	6,150 4,920 0	7,143 5,714 0	14,793 10,634 0	TA --
Polk - 77									
29590 DOT-D01-RPA11 FHWA Approved	IM- 800--13-77 I-80: 1.6 MI N OF CO RD F22 TO 3.5 MI N OF IA 210 (SB) Pavement Rehab	0 -- --	Project Total Federal Aid Regional FA	0 0 0	0 0 0	5,073 4,566 0	0 0 0	5,073 4,566 0	TA --
Story - 85									
29592 [NBIS: 049180] DOT-D01-RPA11 FHWA Approved	IM--0350--13-85 035: SOUTH SKUNK RIVER, 2.6 MI S OFUS 30 (NB & SB) Grade and Pave,Bridge Replacement	1.6 MI 049180 --	Project Total Federal Aid Regional FA	0 0 0	6,205 5,585 0	5,116 4,604 0	12,827 11,544 0	24,148 21,733 0	TA AC --
SYSTEM NOTE: CANDIDATE FOR ADVANCED CONSTRUCTION									
29591 DOT-D01-RPA11 FHWA Approved	IM--0350--13-85 035: IA 210 TO 3.5 MI N OF IA 210 (NB) Pavement Rehab	3.5 MI -- --	Project Total Federal Aid Regional FA	0 0 0	0 0 0	1,922 1,730 0	0 0 0	1,922 1,730 0	TA --
29593 [NBIS: 049200] DOT-D01-RPA11 FHWA Approved	IM--0350--13-85 035: CO RD E57 OVER I-35, 2 MI S OFUS 30 Bridge Replacement	1.6 MI 049200 --	Project Total Federal Aid Regional FA	0 0 0	0 0 0	2,116 1,904 0	0 0 0	2,116 1,904 0	TA --
Warren - 91									
29595 DOT-D05-RPA11 FHWA Approved	NHSX--0650--3H-91 065: S JCT CO RD G58 TO US 69 Pavement Rehab	3.3 MI -- --	Project Total Federal Aid Regional FA	3,000 2,400 0	0 0 0	0 0 0	0 0 0	3,000 2,400 0	TA 50431
22020 [NBIS: 050890] DOT-D05-RPA11 FHWA Approved	NHSX--650--3H-91 US65: SOUTH RIVER, 2.0 MI S OF IA 92 Grade and Pave,Bridge Replacement,Wetland Mitigation	0 050890 --	Project Total Federal Aid Regional FA	15 0 0	5,698 4,558 0	0 0 0	0 0 0	5,713 4,558 0	TA --
13887 [NBIS: 051390] DOT-D05-RPA11 FHWA Approved	IM- 350--13-91 I-35: NORTH RIVER 3.8 MILES NORTH OFIA 92 (NB) Grade and Pave,Bridge Replacement	0.1 051390 --	Project Total Federal Aid Regional FA	3,645 3,280 0	0 0 0	0 0 0	0 0 0	3,645 3,280 0	TA 50450
16923 [NBIS: 051070] DOT-D05-RPA11 FHWA Approved	IM- 350--13-91 I-35: IA 92 OVER I-35 (EB) Grade and Pave,Bridge Replacement	0.1 051070 --	Project Total Federal Aid Regional FA	1,533 1,380 0	5,176 4,658 0	0 0 0	0 0 0	6,709 6,038 0	TA 50448

TPMS Sponsor Appr. Status	Project # Location Funding Program	Length FHWA# S:T:R		Pgm'd Amounts in 1000's				Total	STIP#
				FY15	FY16	FY17	FY18		
Warren - 91 (continued)									
18576 [NBIS: 051080] DOT-D05-RPA11 FHWA Approved	IM- 35()--13-91 I-35: IA 92 OVER I-35 (WB) Bridge Replacement	0 051080 --	Project Total Federal Aid Regional FA	1,533 1,226 0	0 0 0	0 0 0	0 0 0	1,533 1,226 0	TA 50449
18579 DOT-D05-RPA11 FHWA Approved	NHSX--92()--3H-91 IA 92: W OF CO RD R57 TO E OF S N STIN INDIANOLA (STATE SHARE) Grade and Pave,Lighting,Traffic Signs	3 -- --	Project Total Federal Aid Regional FA	11,158 8,926 0	0 0 0	0 0 0	0 0 0	11,158 8,926 0	TA 50153
20893 DOT-D05-RPA11 FHWA Approved	IM--35()--13-91 I-35: CLANTON CREEK TO N OF IA 92(NB) Grade and Pave,Right of Way,Wetland Mitigation	2.6 -- --	Project Total Federal Aid Regional FA	580 0 0	13,646 12,281 0	0 0 0	0 0 0	14,226 12,281 0	TA --
25340 [NBIS: 051180] DOT-D05-RPA11 FHWA Approved	IM--035()--13-91 035: CO RD G76 (NEW VIRGINIA) INTERCHANGE Bridge Replacement,Right of Way,Wetland Mitigation	0 051180 --	Project Total Federal Aid Regional FA	0 0 0	400 0 0	8,573 7,716 0	0 0 0	8,973 7,716 0	TA --
13886 [NBIS: 051350] DOT-D05-RPA11 FHWA Approved	IM- 35()--13-91 I-35: MIDDLE RIVER 0.4 MILE SOUTH OF IA 92 (SB) Bridge Replacement	0 051350 --	Project Total Federal Aid Regional FA	0 0 0	0 0 0	4,382 3,944 0	0 0 0	4,382 3,944 0	TA --
25341 DOT-D05-RPA11 FHWA Approved	IM--035()--13-91 035: CLANTON CREEK TO N OF IA 92 (SB) Grade and Pave,Lighting,Traffic Signs	2.6 MI -- --	Project Total Federal Aid Regional FA	0 0 0	0 0 0	14,565 13,109 0	0 0 0	14,565 13,109 0	TA AC --
SYSTEM NOTE: CANDIDATE FOR ADVANCED CONSTRUCTION									
TAP - Transportation Alternatives									
Dallas - 25									
29722 Dallas CCB FHWA Approved	STP-E-C025()--8V-25 RRVT Paved Crossing Project, Phase 2 Ped/Bike Paving,Ped/Bike Miscellaneous	0 -- --	Project Total Federal Aid Regional FA	122 97 97	0 0 0	0 0 0	0 0 0	122 97 97	TA 50478
Jasper - 50									
25495 Newton FHWA Approved	STP-E-5482(618)--8V-50 DOT Letting: 02/17/2015 In the City of Newton, North Newton Hike and Bike Trail: 1.1 mile of 8 ft wide trail from Woodland Park to E 12 St N Ped/Bike Grading	0 -- --	Project Total Federal Aid Regional FA	317 254 254	0 0 0	0 0 0	0 0 0	317 254 254	TA 50322
PA NOTE: TAP SRTS Funds: \$185543.33 STP Funds: \$68327.87									
Story - 85									
29723 Story CCB FHWA Approved	STP-E-C085()--8V-85 Heart of Iowa Nature Trail, from Highway 69 to Trailridge Park Ped/Bike Paving	0 -- --	Project Total Federal Aid Regional FA	281 181 181	0 0 0	0 0 0	0 0 0	281 181 181	TA 50479

TPMS Sponsor Appr. Status	Project # Location Funding Program	Length FHWA# S.T.R		Pgm'd Amounts in 1000's				Total	STIP#
				FY15	FY16	FY17	FY18		
Warren - 91									
23690	STP-E-3680(615)--8V-91 DOT Letting: 10/17/2017	0	Project Total	0	0	0	442	442	TA
Indianola	Jerry Kelley Trail, from Memorial Park along Iowa Ave, Kenwood Blvd, and Euclid Ave to N W St	--	Federal Aid	0	0	0	283	283	
FHWA Approved	Ped/Bike Grade & Pave	--	Regional FA	0	0	0	283	283	--
PA NOTE: Project tied to STP-E-3680(613)--8V-91 which was deobligated. \$26,600 spent on PE the remaining \$197,920 was transferred to (615)and rolled to FFY 2018. Total STP award of \$282,920.									
RTP - Recreational Trails Program									
Dallas - 25									
25425	NRT-C025(95)--9G-25 Local Letting: 12/21/2021	0	Project Total	290	0	0	0	290	TA
Dallas CCB	Hiawatha Trail: Raccoon River Valley Trail to High Trestle Trail Connection	--	Federal Aid	139	0	0	0	139	
FHWA Approved	Ped/Bike Miscellaneous	--	Regional FA	0	0	0	0	0	50305
PA NOTE: Recieved \$139,103 in FFY 2014 Federal Recreational Trail Funds									
DEMO - Federal Demonstration (earmarked) Funds									
Boone - 08									
14334	HDP-C008()--6B-08	0 MI	Project Total	1,000	0	0	0	1,000	TA
Boone CCB	200th St.: From Des Moines River to Sec. 27-84-27	--	Federal Aid	725	0	0	0	725	
FHWA Approved	Bridge Rehabilitation	--	Regional FA	0	0	0	0	0	50084
PA NOTE: DEMO ID - IA 170									
PRF - Primary Road Funds									
Boone - 08									
20880 [NBIS: 015160]	BRFN--30()--39-08	0	Project Total	804	0	0	0	804	TA
DOT-D01-RPA11	US 30: MIDDLE BEAVER CREEK 0.4 MI WOF US 169	015160	Federal Aid	0	0	0	0	0	
FHWA Approved	Bridge Replacement	--	Regional FA	0	0	0	0	0	--
Dallas - 25									
20882 [NBIS: 609670]	BRFN--169()--39-25	0 MI	Project Total	623	0	0	0	623	TA
DOT-D01-RPA11	US 169: STREAM 2.9 MI S OF IA 141	609670	Federal Aid	0	0	0	0	0	
FHWA Approved	Culvert Replacement	--	Regional FA	0	0	0	0	0	--
29581	IMN--080()--0E-25	0 MI	Project Total	767	0	0	0	767	TA
DOT-D04-RPA11	080: SOUTH RACCOON RIVER, 1.5 MI EOF US 169	--	Federal Aid	0	0	0	0	0	
FHWA Approved	Right of Way,Revetment	--	Regional FA	0	0	0	0	0	--
25302 [NBIS: 022111]	BRFN--141()--39-25	0 MI	Project Total	0	0	525	0	525	TA
DOT-D04-RPA11	141: NORTH RACCOON RIVER, 1.5 MI WOF IA 144	022111	Federal Aid	0	0	0	0	0	
FHWA Approved	Bridge Deck Overlay	--	Regional FA	0	0	0	0	0	--

TPMS Sponsor Appr. Status	Project # Location Funding Program	Length FHWA# S:T:R		Pgm'd Amounts in 1000's				Total	STIP#
				FY15	FY16	FY17	FY18		
Jasper - 50									
25322 DOT-D01-RPA11 FHWA Approved	NHSN--0140)--2R-50 014: 2 MI E OF CO RD F17 Slope Improvement,Right of Way	0 MI -- --	Project Total Federal Aid Regional FA	155 0 0	0 0 0	0 0 0	0 0 0	155 0 0	 --
29587 DOT-D01-RPA11 FHWA Approved	STPN--2240)--2J-50 224: I-80 TO IA 14 Pavement Rehab	9.1 MI -- --	Project Total Federal Aid Regional FA	4,167 0 0	0 0 0	0 0 0	0 0 0	4,167 0 0	 --
22009  DOT-D01-RPA11 FHWA Approved	BRFN--800)--39-50 I-80: CO RD F48 Bridge Deck Overlay	0 MI 030410 --	Project Total Federal Aid Regional FA	0 0 0	294 0 0	0 0 0	0 0 0	294 0 0	 --
25294  DOT-D01-RPA11 FHWA Approved	BRFN--0800)--39-50 080: E 5TH ST OVER I-80, 1.5 MI E OF IA 14 IN NEWTON Bridge Deck Overlay	0 MI 031120 --	Project Total Federal Aid Regional FA	0 0 0	0 0 0	263 0 0	0 0 0	263 0 0	 --
29586 DOT-D01-RPA11 FHWA Approved	IMN--0800)--0E-50 080: NORTH SKUNK RIVER, 2.1 MI E OFIA 224 (EB) Right of Way	0.1 MI -- --	Project Total Federal Aid Regional FA	0 0 0	0 0 0	0 0 0	632 0 0	632 0 0	 --
29582  DOT-D01-RPA11 FHWA Approved	BRFN--0140)--39-50 014: STREAM, 0.2 MI N OF IA 224 Bridge Replacement	0 MI 030710 --	Project Total Federal Aid Regional FA	0 0 0	0 0 0	0 0 0	824 0 0	824 0 0	 --
29583  DOT-D01-RPA11 FHWA Approved	BRFN--0140)--39-50 014: BUCK CREEK, 1.6 MI N OF CO RDF70 Bridge Deck Overlay	0 MI 030555 --	Project Total Federal Aid Regional FA	0 0 0	0 0 0	0 0 0	200 0 0	200 0 0	 --
29584  DOT-D01-RPA11 FHWA Approved	BRFN--0140)--39-50 014: CHERRY CREEK, 4.3 MI S OF I-80 Bridge Deck Overlay	0 MI 030601 --	Project Total Federal Aid Regional FA	0 0 0	0 0 0	0 0 0	225 0 0	225 0 0	 --
Story - 85									
29594 DOT-D01-RPA11 FHWA Approved	STPN--0690)--2J-85 069: S OF IA 210 TO SCL OF AMES Pavement Rehab,Subdrains	7.9 MI -- --	Project Total Federal Aid Regional FA	5,503 0 0	0 0 0	0 0 0	0 0 0	5,503 0 0	 --
22017  DOT-D01-RPA11 FHWA Approved	BRFN--690)--39-85 US69: KEIGLEY BRANCH, 1.1 MI S OF CORD E18 Bridge Replacement,Right of Way	0 MI 048990 --	Project Total Federal Aid Regional FA	0 0 0	1,694 0 0	0 0 0	0 0 0	1,694 0 0	 --
25355  DOT-D01-RPA11 FHWA Approved	BRFN--0300)--39-85 030: WEST BRANCH INDIAN CREEK, 0.7MI E OF CO RD S14 (EB) Bridge Deck Overlay	0 MI 048810 --	Project Total Federal Aid Regional FA	0 0 0	0 0 0	367 0 0	0 0 0	367 0 0	 --

TPMS Sponsor Appr. Status	Project # Location Funding Program	Length FHWA# S.T.R		Pgm'd Amounts in 1000's				Total	STIP#
				FY15	FY16	FY17	FY18		
Story - 85 (continued)									
25308 [NBIS: 049010] DOT-D01-RPA11 FHWA Approved	BRFN--210)--39-85 210: I-35 Bridge Deck Overlay	0 MI 049010 --	Project Total Federal Aid Regional FA	0 0 0	0 0 0	480 0 0	0 0 0	480 0 0	TA --
Warren - 91									
22021 [NBIS: 050940] DOT-D05-RPA11 FHWA Approved	BRFN--65)--39-91 US65: STREAM, 0.2 MI N OF CO RD G24(SB) Bridge Deck Overlay	0 MI 050940 --	Project Total Federal Aid Regional FA	449 0 0	0 0 0	0 0 0	0 0 0	449 0 0	TA --
HSIP - Highway Safety Improvement Program									
Jasper - 50									
29589 DOT-D01-RPA11 FHWA Approved	HSIP--014)--2H-50 014: NEWTON TO CO RD F17 Pavement Widening	6.9 -- --	Project Total Federal Aid Regional FA	1,260 1,134 0	0 0 0	0 0 0	0 0 0	1,260 1,134 0	TA 50430
Madison - 61									
29324 Madison CRD FHWA Approved	HSIP-S-C061(100)--6C-61 DOT Letting: 03/17/2015 On VARIOUS ROUTES Pavement Markings	45 MI -- --	Project Total Federal Aid Regional FA	293 263 0	0 0 0	0 0 0	0 0 0	293 263 0	TA 50395
Marion - 63									
27048 Marion CRD FHWA Approved	HSIP-S-C063(117)--6C-63 DOT Letting: 11/18/2014 On Various, from Countywide to Countywide Guardrail	0 -- --	Project Total Federal Aid Regional FA	210 189 0	0 0 0	0 0 0	0 0 0	210 189 0	TA 50376
Story - 85									
29264 Story CRD FHWA Approved	HSIP-S-C085(124)--6C-85 DOT Letting: 01/21/2015 On Various routes, 28.48 Miles Pavement Markings	28.48 MI -- --	Project Total Federal Aid Regional FA	171 154 0	0 0 0	0 0 0	0 0 0	171 154 0	TA 50413
NEPA - National Environmental Policy Act									
Story - 85									
29714 DOT-D01-RPA11 FHWA Approved	NEPA-030-5(244)--81-85 US30 from I-35 to 11st St in Nevada Outside Services Engineering	0 -- --	Project Total Federal Aid Regional FA	0 0 0	0 0 0	0 0 0	0 0 0	0 0 0	TA --
FL - Federal Lands Highway Program									
Jasper - 50									
29402 USFW-D01-RPA11 FHWA Approved	PLH-NATLPS)--18-50 Neal Smith National Wildlife Refuge: Rehabilitate Prairie Learning Center Park Area Pavement Rehab	0 -- --	Project Total Federal Aid Regional FA	0 0 0	375 375 0	0 0 0	0 0 0	375 375 0	TA --

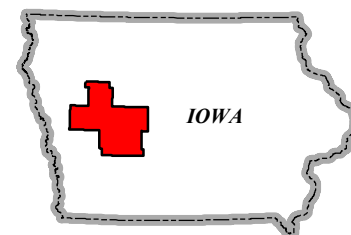
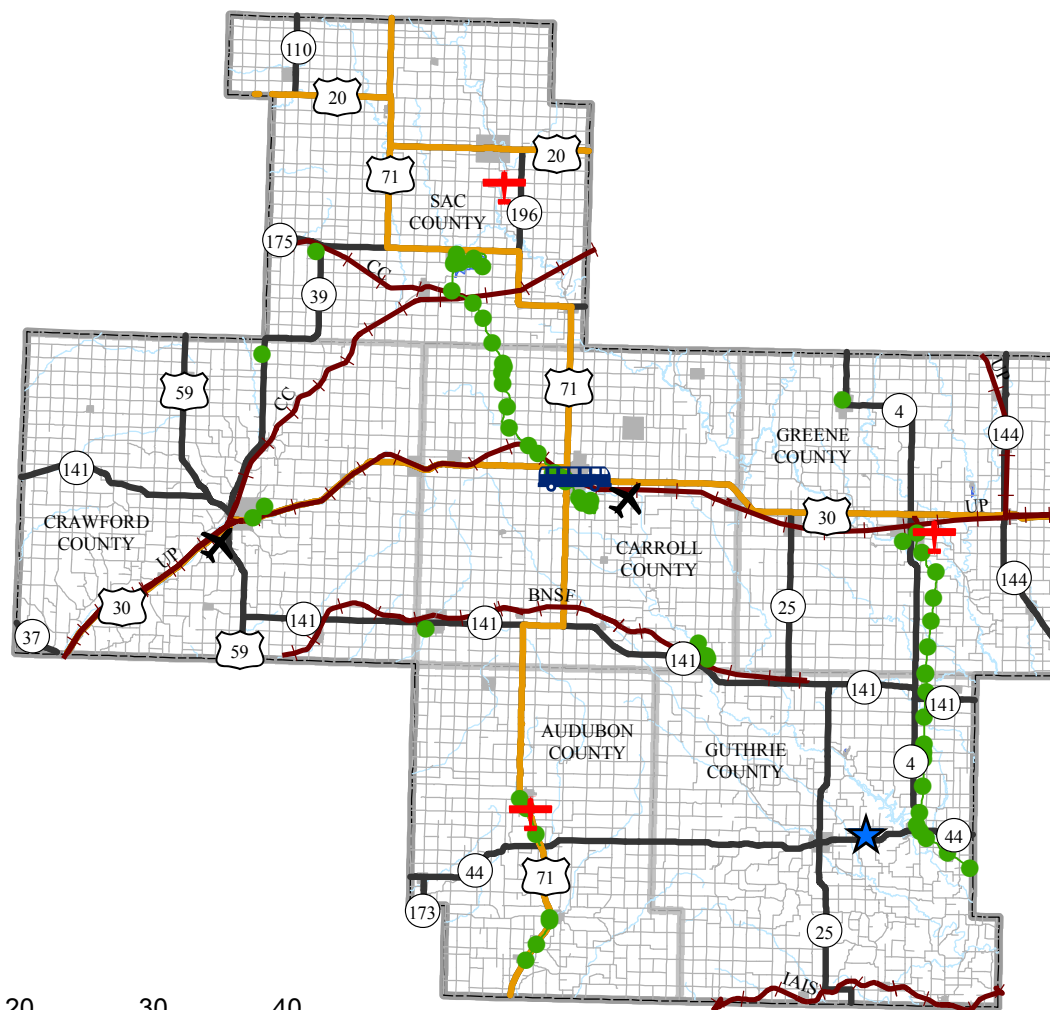
RPA 12 - Region XII Council of Governments

1009 East Anthony, P.O. Box 768, Carroll, IA 51401

Phone: 712-792-9914, Fax: 712-792-1751, www.region12cog.org

Executive Director: Rick Hunsaker, rhunsaker@region12cog.org

Local Assistance Director: Chris Whitaker, cwhitaker@region12cog.org



0 5 10 20 30 40 Miles

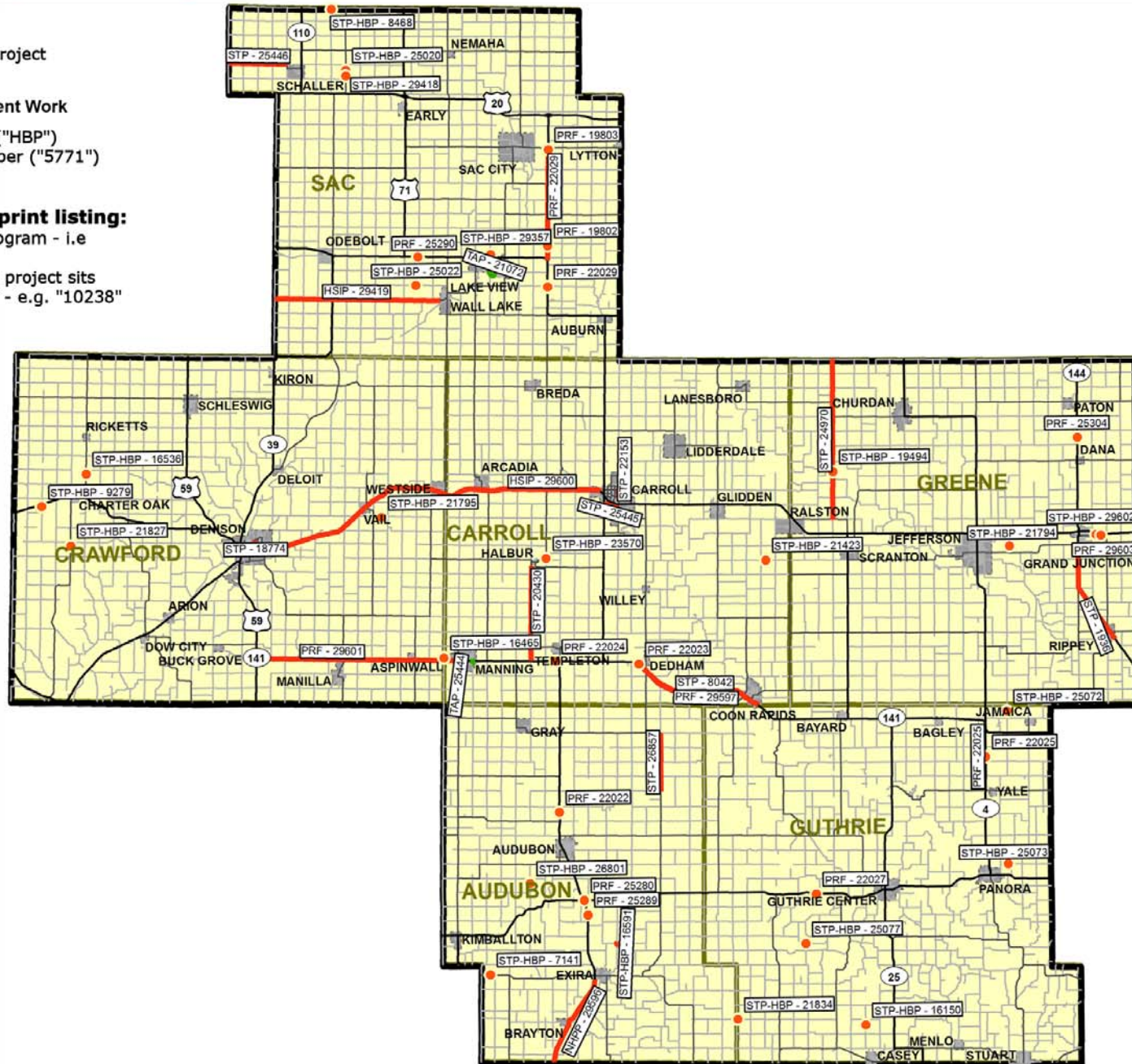
2015 Transportation Improvement Program

Map key:

- Bridge / Culvert project
- Road work
- Trail or Enhancement Work
- HBP-5771 Funding program ("HBP") and TPMS ID number ("5771")

To locate project in print listing:

1. Look under funding program - i.e HBP, STP, TAP, etc.
2. Locate county in which project sits
3. Find the TPMS number - e.g. "10238"



RPA-12

2015 - 2018 Transportation Improvement Program

TPMS Sponsor Appr. Status	Project # Location Funding Program	Length FHWA# S:T:R		Pgm'd Amounts in 1000's				Total	STIP#
				FY15	FY16	FY17	FY18		
STP - Surface Transportation Program									
Region Wide - 00									
735	RGPL-PA12(RTP)--ST-00	0 MI	Project Total	105	100	107	0	312	TA
RPA-12	REGION 12: RPA 12 FHWA PLANNING	--	Federal Aid	70	80	85	0	235	
FHWA Approved	Trans Planning	--	Regional FA	70	80	85	0	235	50010
Audubon - 05									
26857	STP-S-C005()--5E-05	4 MI	Project Total	0	0	0	1,720	1,720	TA
Audubon CRD	On N36, from F16 South 4.0 Miles to SW Corner Sect. 34-81-34	--	Federal Aid	0	0	0	1,000	1,000	
FHWA Approved	Pavement Rehab	--	Regional FA	0	0	0	1,000	1,000	--
Carroll - 14									
20430	STP-S-C014(148)--5E-14 DOT Letting: 12/16/2014	6.603 MI	Project Total	1,750	0	0	0	1,750	TA
Carroll CRD	N14: From ROUTE N14 FROM JCT 141 NORTH to HALBUR	--	Federal Aid	1,050	0	0	0	1,050	
FHWA Approved	Pavement Rehab	31:83:35	Regional FA	1,050	0	0	0	1,050	50468
25447	RGTR-PA12()--ST-14	0	Project Total	68	0	0	0	68	TA
RPA-12	[No Route]: From to	--	Federal Aid	54	0	0	0	54	
FHWA Approved	Transit Investments	--	Regional FA	54	0	0	0	54	50316
8042	STP-PA12()--2C-14	8.28 MI	Project Total	4,600	0	0	0	4,600	TA
RPA-12	IOWA 141: From Dedham to Coon Rapids	--	Federal Aid	460	0	0	0	460	
FHWA Approved	Pavement Rehab/Widen	20:82:34	Regional FA	460	0	0	0	460	50020
22153	STP-U-1125()--70-14	0.504 MI	Project Total	0	600	0	0	600	TA
Carroll	In the City of Carroll, High Ridge Road: From 12th St. to 18th St.	--	Federal Aid	0	480	0	0	480	
FHWA Approved	Pavement Rehab	--	Regional FA	0	480	0	0	480	--
25445	STP-U-1125()--70-14	1.03	Project Total	0	0	1,250	0	1,250	TA
Carroll	In the City of Carroll, 3RD ST: From US 71 to Grant Road	--	Federal Aid	0	0	800	0	800	
FHWA Approved	Pavement Rehab	0:0:0	Regional FA	0	0	800	0	800	--
Crawford - 24									
18774	STP-U-1920()--70-24	0.593 MI	Project Total	525	0	0	0	525	TA
Denison	In the City of Denison, 6TH AVE N: From 16th St to 20th St.	--	Federal Aid	400	0	0	0	400	
FHWA Approved	Pavement Rehab/Widen	--	Regional FA	400	0	0	0	400	50086
Greene - 37									
24970	STP-S-C037()--5E-37	11 MI	Project Total	0	2,866	0	0	2,866	TA
Greene CRD	N-65: From E-39 to Greene/Calhoun County Line	--	Federal Aid	0	1,200	0	0	1,200	
FHWA Approved	Pave	--	Regional FA	0	1,200	0	0	1,200	--

TPMS Sponsor Appr. Status	Project # Location Funding Program	Length FHWA# S:T:R		Pgm'd Amounts in 1000's				Total	STIP#
				FY15	FY16	FY17	FY18		
Greene - 37 (continued)									
1936 RPA-12 FHWA Approved	STP-PA12()--2C-37 144: Diagonal Pavement Rehab	7.3 MI -- 34:83:29	Project Total Federal Aid Regional FA	0 0 0	0 0 0	3,500 350 350	0 0 0	3,500 350 350	TA --
Sac - 81									
25446 Sac CRD FHWA Approved	STP-S-C081()--5E-81 D15: From to Pavement Rehab	4.3 MI -- --	Project Total Federal Aid Regional FA	0 0 0	0 0 0	1,127 900 900	0 0 0	1,127 900 900	TA --
STP-HBP - Surface Transportation Program - Bridge Program									
Audubon - 05									
7141 [NBIS: 066940] Audubon CRD FHWA Approved	BRS-C005(59)--60-05 DOT Letting: 02/17/2015 F-58: Over Tributary to Elkhorn Creek Bridge Replacement	0.1 MI 066940 6:78:36	Project Total Federal Aid Regional FA	300 240 0	0 0 0	0 0 0	0 0 0	300 240 0	TA 50538
26801 [NBIS: 67590] Audubon CRD FHWA Approved	BROS-C005(58)--5F-05 DOT Letting: 02/17/2015 On N16, Over Indian Creek, from 0.1 Miles on Eline S1 T79N R36W, S6 T79 R35 Bridge Replacement	0 MI 67590 1:79N:36W	Project Total Federal Aid Regional FA	325 260 0	0 0 0	0 0 0	0 0 0	325 260 0	TA 50360
26845 [NBIS: 068380] Audubon CRD FHWA Approved	BROS-C005()--5F-05 On Kingbird Ave., Over Creek, on WLINE S11 T80N R35W Bridge Replacement	0.1 MI 068380 11:80N:35W	Project Total Federal Aid Regional FA	0 0 0	300 240 0	0 0 0	0 0 0	300 240 0	TA --
16591 [NBIS: 067450] Audubon CRD FHWA Approved	BROS-C005(54)--5F-05 DOT Letting: 12/15/2015 On , Over Tributary to Davis Creek, from Intersection of Mockingbird Ave and 265th St., at WLINE S30 T79 R34 Bridge Replacement	0.1 MI 067450 30:79:34	Project Total Federal Aid Regional FA	0 0 0	350 280 0	0 0 0	0 0 0	350 280 0	TA --
26879 Audubon CRD FHWA Approved	BROS-C005()--8J-05 On 350th St., Over Creek, on SLINE S35 T78N R34W Bridge Replacement	0.1 MI -- 35:78N:34W	Project Total Federal Aid Regional FA	0 0 0	100 80 0	0 0 0	0 0 0	100 80 0	TA --
26856 [NBIS: 068560] Audubon CRD FHWA Approved	BROS-C005()--5F-05 On Lark Ave., Over Creek, in SW S36 T80N R35W Bridge Replacement	0.1 MI 068560 36:80N:35W	Project Total Federal Aid Regional FA	0 0 0	0 0 0	300 240 0	0 0 0	300 240 0	TA --
26876 [NBIS: 069481] Audubon CRD FHWA Approved	BROS-C005()--5F-05 On Lark Ave., Over East Nishnabotna River, on ELINE S11 T81N R35W Bridge Replacement	0.1 MI 069481 11:81N:35W	Project Total Federal Aid Regional FA	0 0 0	0 0 0	0 0 0	350 280 0	350 280 0	TA --
23570 [NBIS: 94590] Carroll CRD FHWA Approved	BRS-C014(K12)--60-14 N14: Over BRUSHY FORK CREEK Bridge Replacement	0 MI 94590 8:83:35	Project Total Federal Aid Regional FA	270 216 0	0 0 0	0 0 0	0 0 0	270 216 0	TA 50244

TPMS Sponsor Appr. Status	Project # Location Funding Program	Length FHWA# S:T:R		Pgm'd Amounts in 1000's				Total	STIP#
				FY15	FY16	FY17	FY18		
Carroll - 14									
21423 [NBIS: 94070]	BROS-C014(15)--8J-14	0 MI	Project Total	0	330	0	0	330	TA
Carroll CRD	240TH ST: Over WILLOW CREEK	94070	Federal Aid	0	264	0	0	264	
FHWA Approved	Bridge Replacement	14:83:33	Regional FA	0	0	0	0	0	--
3266 [NBIS: 94390]	BROS-C014(J9)--8J-14	0 MI	Project Total	0	0	500	0	500	TA
Carroll CRD	J-9: HANDLOS BRIDGE	94390	Federal Aid	0	0	400	0	400	
FHWA Approved	Bridge Replacement	22:83:34	Regional FA	0	0	0	0	0	--
Crawford - 24									
16465 [NBIS: 93870]	BROS-C024(92)--8J-24	0 MI	Project Total	500	0	0	0	500	TA
Carroll CRD	ASPEN AVE / 400TH ST: Over BNSF RAILROAD	93870	Federal Aid	400	0	0	0	400	
FHWA Approved	Bridge Replacement	18:82:36	Regional FA	0	0	0	0	0	50057
21795 [NBIS: 128670]	BROS-C024(103)--5F-24 DOT Letting: 01/21/2015	0 MI	Project Total	300	0	0	0	300	TA
Crawford CRD	L ave: From Near 3546 L Ave to	128670	Federal Aid	240	0	0	0	240	
FHWA Approved	Bridge Replacement	3284:84:37	Regional FA	0	0	0	0	0	50176
21827 [NBIS: 128270]	BRS-C024(105)--60-24 DOT Letting: 01/21/2015	0 MI	Project Total	300	0	0	0	300	TA
Crawford CRD	L51: From Near 2330 140th Sst to	128270	Federal Aid	240	0	0	0	240	
FHWA Approved	Bridge Replacement	11:83:41	Regional FA	0	0	0	0	0	50266
27122 [NBIS: 130791]	BHS-C024(BR51-1W)--63-24	0	Project Total	0	100	0	0	100	TA
Crawford CRD	On Co. Rd. L51, Over Soldier River, along WLINE S1	130791	Federal Aid	0	80	0	0	80	
FHWA Approved	Bridge Deck Overlay	1:85N:41W	Regional FA	0	0	0	0	0	--
27125 [NBIS: 126580]	BROS-C024(BR29-1N)--5F-24	0	Project Total	0	300	0	0	300	TA
Crawford CRD	On S Ave, Over Unnamed Stream, along NLINE S1	126580	Federal Aid	0	240	0	0	240	
FHWA Approved	Bridge Replacement	1:82N:39W	Regional FA	0	0	0	0	0	--
27126 [NBIS: 126241]	BROS-C024(BR27-22W)--8J-24	0	Project Total	0	300	0	0	300	TA
Crawford CRD	On 370th St., Over Unnamed Stream, along WLINE S22	126241	Federal Aid	0	240	0	0	240	
FHWA Approved	Bridge Replacement	22:82N:37W	Regional FA	0	0	0	0	0	--
9279 [NBIS: 129750]	BROS-C024(LB41-28W)--8J-24	0 MI	Project Total	0	650	0	0	650	TA
Crawford CRD	120th St.: From South of Hwy. #141 to South of Hwy. #141	129750	Federal Aid	0	520	0	0	520	
FHWA Approved	Bridge Replacement	28:84:41	Regional FA	0	0	0	0	0	--
16536 [NBIS: 129660]	BHS-C024(BR41-13W)--63-24	0 MI	Project Total	0	80	0	0	80	TA
Crawford CRD	L51: From I Ave to J Ave	129660	Federal Aid	0	64	0	0	64	
FHWA Approved	Bridge Deck Overlay	13:84:41	Regional FA	0	0	0	0	0	--
16534 [NBIS: 128721]	BROS-C024(98)--8J-24 DOT Letting: 01/18/2017	0.19 MI	Project Total	0	0	650	0	650	TA
Crawford CRD	G AVE: From G Ave to Boyer Blvd	128721	Federal Aid	0	0	520	0	520	
FHWA Approved	Bridge Replacement	5:84:38	Regional FA	0	0	0	0	0	--

TPMS Sponsor Appr. Status	Project # Location Funding Program	Length FHWA# S:T:R		Pgm'd Amounts in 1000's				Total	STIP#
				FY15	FY16	FY17	FY18		
Crawford - 24 (continued)									
19454 [NBIS: 128290]	BROS-C024(B31-16N)--5F-24	0 MI	Project Total	0	0	300	0	300	TA
Crawford CRD	O Ave: From 130th St to 140th St.	128290	Federal Aid	0	0	240	0	240	
FHWA Approved	Bridge Replacement	16:83:41	Regional FA	0	0	0	0	0	--
27133 [NBIS: 128400]	BROS-C024(BR31-29W)--5F-24	0	Project Total	0	0	0	300	300	TA
Crawford CRD	On 110th St., Over Willow Creek, on WLINE S29 T83N	128400	Federal Aid	0	0	0	240	240	
FHWA Approved	Bridge Replacement	29:83N:41W	Regional FA	0	0	0	0	0	--
21802 [NBIS: 130450]	BROS-C024(B59-33N)--8J-24	0 MI	Project Total	0	0	0	300	300	TA
Crawford CRD	F Ave: From Near 2481 F Ave to	130450	Federal Aid	0	0	0	240	240	
FHWA Approved	Bridge Replacement	33:85:39	Regional FA	0	0	0	0	0	--
Greene - 37									
19494 [NBIS: 162820]	BHS-C037(65)--63-37 DOT Letting: 01/20/2016	0 MI	Project Total	0	1,700	0	0	1,700	TA
Greene CRD	N-65: Over Raccoon River	162820	Federal Aid	0	1,360	0	0	1,360	
FHWA Approved	Bridge Rehabilitation	10:84:32	Regional FA	0	0	0	0	0	--
28179	BROS-C037()--8J-37	0	Project Total	0	0	45	0	45	TA
Greene CRD	On County Bridges	--	Federal Aid	0	0	36	0	36	
FHWA Approved	Outside Services Bridge Inspection	--	Regional FA	0	0	0	0	0	--
29602 [NBIS: 025640]	BRF--030()--38-37	0 MI	Project Total	0	0	0	6,667	6,667	TA
DOT-D01-RPA12	030: UNION PACIFIC RR, 1.3 MI E OFIA 144	025640	Federal Aid	0	0	0	5,334	5,334	
FHWA Approved	Bridge Replacement, Wetland Mitigation	--	Regional FA	0	0	0	0	0	--
21794 [NBIS: 162091]	BROS-C037()--5F-37	0 MI	Project Total	0	0	0	420	420	TA
Greene CRD	Parkland Ave: Over Hardin Creek	162091	Federal Aid	0	0	0	336	336	
FHWA Approved	Bridge Replacement	10:83:30	Regional FA	0	0	0	0	0	--
Guthrie - 39									
25072 [NBIS: 169700]	BROS-C039(83)--8J-39 DOT Letting: 05/19/2015	0 MI	Project Total	275	0	0	0	275	TA
Guthrie CRD	P26: Over STREAM	169700	Federal Aid	220	0	0	0	220	
FHWA Approved	Bridge Replacement	3:81:30	Regional FA	0	0	0	0	0	50506
16150 [NBIS: 167140]	BROS-C039(74)--8J-39 DOT Letting: 12/16/2014	0 MI	Project Total	500	0	0	0	500	TA
Guthrie CRD	Locust Ave: 1300 feet south of intersection of 320th and Locust Ave	167140	Federal Aid	400	0	0	0	400	
FHWA Approved	Bridge Rehabilitation	22:78:32	Regional FA	0	0	0	0	0	50211
25077 [NBIS: 168330]	BROS-C039(82)--8J-39 DOT Letting: 05/19/2015	0 MI	Project Total	275	0	0	0	275	TA
Guthrie CRD	GROVE TRL: Over MASON CREEK	168330	Federal Aid	220	0	0	0	220	
FHWA Approved	Bridge Replacement	30:79:32	Regional FA	0	0	0	0	0	50404
21834	BROS-C039()--8J-39	0 MI	Project Total	0	150	0	0	150	TA
Guthrie CRD	320th Street: Near Union Ave	--	Federal Aid	0	120	0	0	120	
FHWA Approved	Bridge Replacement	19:78N:33W	Regional FA	0	0	0	0	0	--

TPMS Sponsor Appr. Status	Project # Location Funding Program	Length FHWA# S.T.R		Pgm'd Amounts in 1000's				Total	STIP#
				FY15	FY16	FY17	FY18		

Guthrie - 39 (continued)

25073 [NBIS: 168870]	BROS-C039(CASS234)--8J-39	0 MI	Project Total	0	300	0	0	300	TA
Guthrie CRD	210TH ST: Over STREAM	168870	Federal Aid	0	240	0	0	240	
FHWA Approved	Bridge Replacement	34:80:30	Regional FA	0	0	0	0	0	--

Sac - 81

8468 [NBIS: 301630]	BROS-C081(47)--8J-81 DOT Letting: 05/19/2015	0 MI	Project Total	300	0	0	0	300	TA
Sac CRD	Fox Avenue: From the NW Corner Sec. 5 South 0.1 mile	301630	Federal Aid	240	0	0	0	240	
FHWA Approved	Bridge Replacement	5:89:37	Regional FA	0	0	0	0	0	50023
29357 [NBIS: 300120]	BROS-4157(603)--8J-81 DOT Letting: 02/17/2015	0 MI	Project Total	350	250	0	0	600	TA
Sac CRD	On Quincy Avenue, Over Indian Creek, from 330th	300120	Federal Aid	280	200	0	0	480	
FHWA Approved	Street North 0.2 Miles to Bridge, in S27 T87 R36	27:87:36	Regional FA	0	0	0	0	0	50396
	Bridge Replacement								
29418 [NBIS: 301880]	BRS-C081(ED-2808)--60-81	0	Project Total	0	251	0	0	251	TA
Sac CRD	On M43, Over STREAM, from 0.8 miles south of	301880	Federal Aid	0	200	0	0	200	
FHWA Approved	200th street, S28 T89 R37	28:89:37	Regional FA	0	0	0	0	0	--
	Bridge Replacement								
25020 [NBIS: 301890]	BRS-C081(ED-2804)--60-81	0 MI	Project Total	0	251	0	0	251	TA
Sac CRD	M43: Over STREAM	301890	Federal Aid	0	200	0	0	200	
FHWA Approved	Bridge Replacement	28:89:37	Regional FA	0	0	0	0	0	--
25022 [NBIS: 299310]	BROS-C081(LE-1080)--8J-81	0 MI	Project Total	0	251	0	0	251	TA
Sac CRD	350TH ST: Over SMALL STREAM	299310	Federal Aid	0	200	0	0	200	
FHWA Approved	Bridge Replacement	10:86:37	Regional FA	0	0	0	0	0	--

NHPP - National Highway Performance Program

Audubon - 05

29596	NHSX--0710--3H-05	6.4 MI	Project Total	4,000	0	0	0	4,000	TA
DOT-D04-RPA12	071: CASS CO TO EXIRA	--	Federal Aid	3,200	0	0	0	3,200	
FHWA Approved	Pavement Widening,Pavement Rehab/Widen	--	Regional FA	0	0	0	0	0	50432

TAP - Transportation Alternatives

Carroll - 14

22150	TAP-R-C014(152)--8T-14 DOT Letting: 02/17/2015	0 MI	Project Total	400	0	0	0	400	TA
Carroll CCB	Sauk Rail Trail: Around Swan Lake State Park	--	Federal Aid	250	0	0	0	250	
FHWA Approved	Ped/Bike Paving	--	Regional FA	250	0	0	0	250	50200
20029	STP-ES-1542(604)--8I-14 Local Letting: 10/21/2015	0 MI	Project Total	821	0	0	0	821	TA
Coon Rapids	In the City of Coon Rapids, Kruschchev in Iowa Trail:	--	Federal Aid	665	0	0	0	665	
FHWA Approved	From Coon Rapids to Herndon	--	Regional FA	0	0	0	0	0	50161
	Right of Way								

TPMS Sponsor Appr. Status	Project # Location Funding Program	Length FHWA# S.T.R		Pgm'd Amounts in 1000's				Total	STIP#
				FY15	FY16	FY17	FY18		

Carroll - 14 (continued)

25444	SRTS-U-4702(603)--8U-14 DOT Letting: 02/17/2015	0.5	Project Total	379	0	0	0	379	TA
Manning	In the City of Manning, East Street: From 3rd Street to IKM-Manning School	--	Federal Aid	303	0	0	0	303	
FHWA Approved	Ped/Bike Grade & Pave	0:0:0	Regional FA	57	0	0	0	57	50315

DOT NOTE: RPA 12 TAP funding of \$57,000

Sac - 81

21072	TAP-R-4157(604)--8T-81 DOT Letting: 01/21/2015	0.931 MI	Project Total	375	0	0	0	375	TA
Lake View	In the City of Lake View, Black Hawk Lake Trail Phase II: From Ice House Point to South State Road	--	Federal Aid	200	0	0	0	200	
FHWA Approved	Ped/Bike Grade & Pave	--	Regional FA	200	0	0	0	200	50155

PRF - Primary Road Funds

Audubon - 05

22022 [NBIS: 014151]	BRFN--71()--39-05	0	Project Total	279	0	0	0	279	TA
DOT-D04-RPA12	US 71: BLUE GRASS CREEK, 0.6 MI N OFN JCT CO RD F32	014151	Federal Aid	0	0	0	0	0	
FHWA Approved	Bridge Deck Overlay	--	Regional FA	0	0	0	0	0	--
25280 [NBIS: 014190]	BRFN--044()--39-05	0 MI	Project Total	0	0	640	0	640	TA
DOT-D04-RPA12	044: BLUEGRASS CREEK, 0.1 MI E OF US 71	014190	Federal Aid	0	0	0	0	0	
FHWA Approved	Bridge Deck Overlay	--	Regional FA	0	0	0	0	0	--
25289 [NBIS: 014120]	BRFN--071()--39-05	0 MI	Project Total	0	0	680	0	680	TA
DOT-D04-RPA12	071: EAST NISHNABOTNA RIVER, 1.0 MIS OF IA 44	014120	Federal Aid	0	0	0	0	0	
FHWA Approved	Bridge Rehabilitation	--	Regional FA	0	0	0	0	0	--

Carroll - 14

29597	STPN--141()--2J-14	9.2 MI	Project Total	4,190	0	0	0	4,190	TA
DOT-D03-RPA12	141: 0.2 MI E OF 4TH ST (IN DEDHAM)TO 0.4 MI E OF CO RD N50 (IN	--	Federal Aid	0	0	0	0	0	
FHWA Approved	Pavement Rehab/Widen	--	Regional FA	0	0	0	0	0	--
22023 [NBIS: 017290]	BRFN--141()--39-14	0 MI	Project Total	805	0	0	0	805	TA
DOT-D03-RPA12	IA 141: DEDHAM CREEK, 0.4 MI W OF CO RD N33	017290	Federal Aid	0	0	0	0	0	
FHWA Approved	Bridge Replacement,Right of Way	--	Regional FA	0	0	0	0	0	--
22024 [NBIS: 017280]	BRFN--141()--39-14	0 MI	Project Total	215	0	0	0	215	TA
DOT-D03-RPA12	IA 141: E. NISHNABOTNA RIVER, 0.5 MI WOF US 71	017280	Federal Aid	0	0	0	0	0	
FHWA Approved	Bridge Deck Overlay	--	Regional FA	0	0	0	0	0	--
29601	STPN--141()--2J-24	14.2 MI	Project Total	1,144	0	0	0	1,144	TA
DOT-D03-RPA12	141: S JCT US 59 TO WEST NISHNABOTNA RIVER IN MANNING	--	Federal Aid	0	0	0	0	0	
FHWA Approved	Pavement Rehab	--	Regional FA	0	0	0	0	0	--

TPMS Sponsor Appr. Status	Project # Location Funding Program	Length FHWA# S:T:R		Pgm'd Amounts in 1000's				Total	STIP#
				FY15	FY16	FY17	FY18		
Greene - 37									
25304 [NBIS: 025760] DOT-D01-RPA12 FHWA Approved	BRFN--144)--39-37 144: DEVILS FORK, 1.3 MI N OF DANA Bridge Replacement	0 MI 025760 --	Project Total Federal Aid Regional FA	0 0 0	0 0 0	652 0 0	0 0 0	652 0 0	TA --
29603 [NBIS: 025650] DOT-D01-RPA12 FHWA Approved	BRFN--030)--39-37 030: WEST BEAVER CREEK, 0.9 MI E OF GRAND JUNCTION Culvert Replacement	0 MI 025650 --	Project Total Federal Aid Regional FA	0 0 0	0 0 0	0 0 0	563 0 0	563 0 0	TA --
Guthrie - 39									
22025 [NBIS: 026060] DOT-D04-RPA12 FHWA Approved	BRFN--4)--39-39 IA 4: BRANCH MOSQUITO CREEK, 1.9 MIS OF IA 141 Bridge Replacement,Right of Way	0 MI 026060 --	Project Total Federal Aid Regional FA	15 0 0	660 0 0	0 0 0	0 0 0	675 0 0	TA --
22027 [NBIS: 026170] DOT-D04-RPA12 FHWA Approved	BRFN--44)--39-39 IA 44: SEELEY CREEK, 1.3 MI W OF CO RD N70 Bridge Replacement,Right of Way	0 MI 026170 --	Project Total Federal Aid Regional FA	0 0 0	1,240 0 0	0 0 0	0 0 0	1,240 0 0	TA --
Sac - 81									
19802 [NBIS: 046750] DOT-D03-RPA12 FHWA Approved	BRFN--196)--39-81 IA 196: RACCOON RIVER 1.1 MILES NORTH OF US 71 Bridge Replacement	0 MI 046750 --	Project Total Federal Aid Regional FA	3,106 0 0	0 0 0	0 0 0	0 0 0	3,106 0 0	TA --
19803 [NBIS: 046730] DOT-D03-RPA12 FHWA Approved	BRFN--196)--39-81 IA 196: CEDAR CREEK 0.2 MI S OF CO RDD36 Bridge Replacement, Wetland Mitigation	0 MI 046730 --	Project Total Federal Aid Regional FA	2,365 0 0	0 0 0	0 0 0	0 0 0	2,365 0 0	TA --
22029 DOT-D03-RPA12 FHWA Approved	STPN--196)--2J-81 IA196: US 71 TO CO RD D36 Grade and Pave,Culvert Replacement,Right of Way	7.8 -- --	Project Total Federal Aid Regional FA	20,895 0 0	0 0 0	0 0 0	0 0 0	20,895 0 0	TA --
25290 [NBIS: 046660] DOT-D03-RPA12 FHWA Approved	BRFN--071)--39-81 071: BOYER RIVER, 0.7 MI S OF N JCT IA 175 Bridge Deck Overlay	0 MI 046660 --	Project Total Federal Aid Regional FA	0 0 0	0 0 0	290 0 0	0 0 0	290 0 0	TA --
HSIP - Highway Safety Improvement Program									
Carroll - 14									
20583 Carroll CRD FHWA Approved	RRP-C014(BNSF)--8A-14 N33: N33 AT JCT BNSF RR	0 MI -- 16:34:82	Project Total Federal Aid Regional FA	125 115 0	0 0 0	0 0 0	0 0 0	125 115 0	TA 50224
Crawford - 24									
29600 DOT-D03-RPA12 FHWA Approved	HSIP--030)--2H-24 030: 20TH ST (IN DENISON) TO E JCT RADIANT ST (IN CARROLL) Pavement Widening	25.2 MI -- --	Project Total Federal Aid Regional FA	3,580 3,222 0	0 0 0	0 0 0	0 0 0	3,580 3,222 0	TA 50433

TPMS Sponsor Appr. Status	Project # Location Funding Program	Length FHWA# S.T.R		Pgm'd Amounts in 1000's				Total	STIP#
				FY15	FY16	FY17	FY18		
Sac - 81									
29419	HSIP-C081(66)--6C-81	0 MI	Project Total	60	0	0	0	60	TA
Sac CRD	On county wide	--	Federal Aid	60	0	0	0	60	
FHWA Approved	Pavement Markings	--	Regional FA	0	0	0	0	0	50407

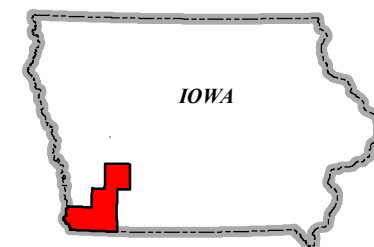
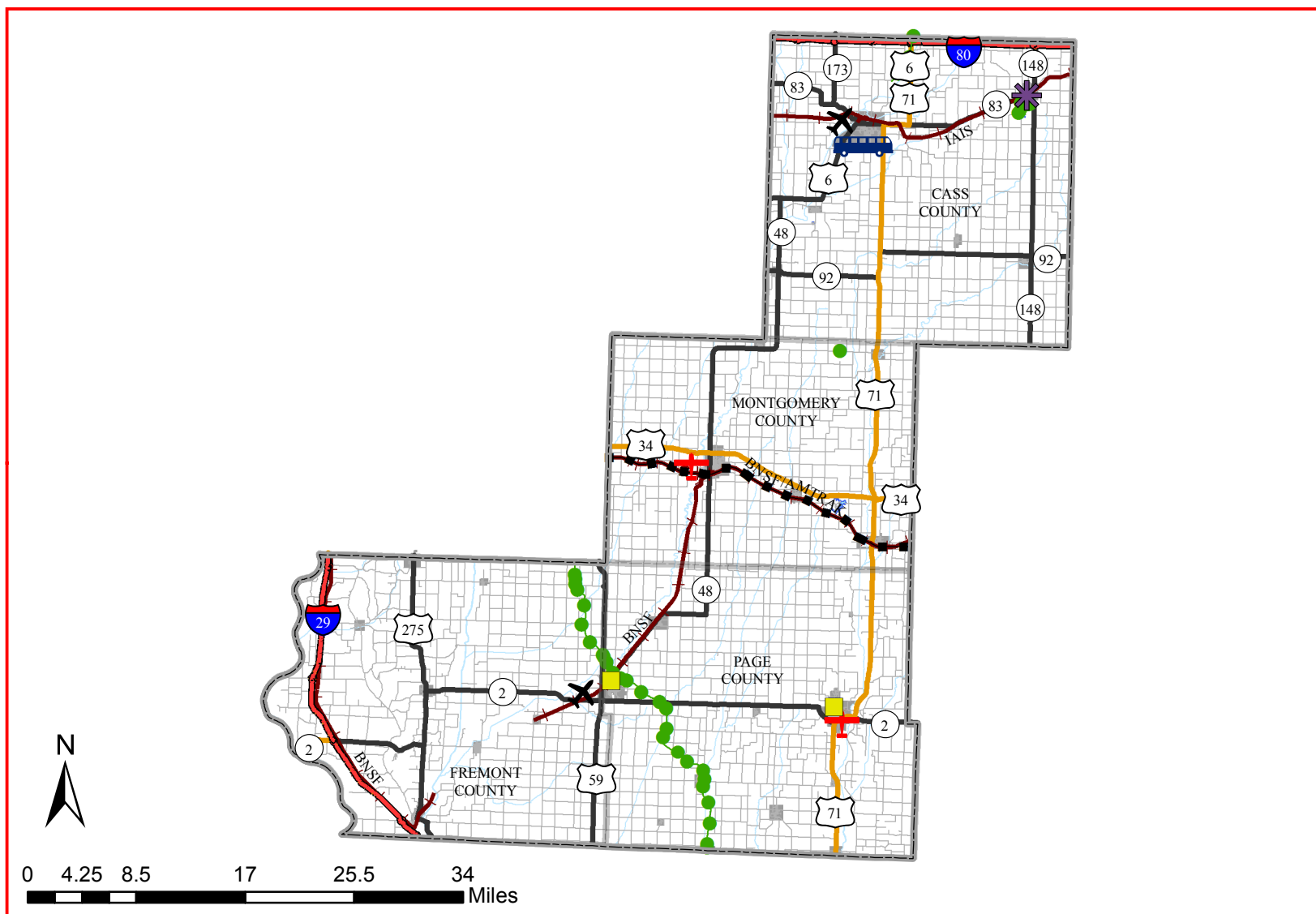
RPA 13 - Southwest Iowa Planning Council

1501 Southwest 7th Street, Atlantic, IA 50022

Phone: 712-243-4196, Fax: 712-243-3458, www.swipco.org

Executive Director: John McCurdy, john.mccurdy@swipco.org

Team Leader: Courtney Harter, courtney.harter@swipco.org



- Commercial Airport
- Enhanced Airport
- General Service Airport
- Basic Service Airport
- Basic II Service Airport
- Interstate
- National Highway System
- Primary Roads
- Local Roads
- Large Urban Transit
- Small Urban Transit
- Regional Transit
- Intercity Bus Stop
- Amtrak Station
- Rail
- Trails
- Lock/Dam
- MPO Boundary
- County Boundary
- Urban Area Boundary
- City Boundary

Map key:

- Bridge / Culvert project
- Road work
- Trail or Enhancement Work

Map key:

HBP-5771 Funding program ("HBP") and TPMS ID number ("5771")

To locate project in print listing:

1. Look under funding program - i.e. HBP, STP, TAP, etc.
2. Locate county in which project sits
3. Find the TPMS number - e.g. "10238"

The map displays various counties in Iowa, including Cass, Montgomery, Fremont, Randolph, Imogene, Thurman, Tabor, Sidney, Farragut, Riverton, Hamburg, Essex, Stanton, Red Oak, Coburg, Villisca, HEPBURN, SHENANDOAH, YORKTOWN, CLARINDA, COIN, NORTHBORO, COLLEGE SPRINGS, SHAMBAUGH, BLANCHARD, and BRADTVILLE. Projects are marked with colored dots and lines, corresponding to the map key. Projects are labeled with funding program codes (e.g., STP, TAP, HBP) and TPMS ID numbers (e.g., 10238, 10239).

RPA-13

2015 - 2018 Transportation Improvement Program

TPMS Sponsor Appr. Status	Project # Location Funding Program	Length FHWA# S.T.R		Pgm'd Amounts in 1000's				Total	STIP#
				FY15	FY16	FY17	FY18		
STP - Surface Transportation Program									
Region Wide - 00									
791 RPA-13 FHWA Approved	RGPL-PA13(RTP)--ST-00 SW IA 4/SWIPCO: RPA 13 TRANSPORTATION PLANNING Trans Planning	0 MI -- --	Project Total Federal Aid Regional FA	10 8 8	10 8 8	10 8 8	0 0 0	30 24 24	TA 50011
Cass - 15									
29607 DOT-D04-RPA13 FHWA Approved	STP--0920)--2C-15 092: US 71 TO ADAIR CO Pavement Rehab	14.8 MI -- --	Project Total Federal Aid Regional FA	5,700 4,560 0	0 0 0	0 0 0	0 0 0	5,700 4,560 0	TA 50435
Fremont - 36									
20519 Fremont CRD FHWA Approved	STP-S-C036(65)--5E-36 DOT Letting: 01/21/2015 J18: From 275 to West city limits of Randolph Pave	5.981 MI -- --	Project Total Federal Aid Regional FA	2,100 1,680 1,680	0 0 0	0 0 0	0 0 0	2,100 1,680 1,680	TA 50129
29202 Fremont CRD FHWA Approved	STP-S-C0360)--5E-36 On J18, from L68 East 4.0 Miles to M16 Pave	4 MI -- --	Project Total Federal Aid Regional FA	0 0 0	1,100 880 880	0 0 0	0 0 0	1,100 880 880	TA --
29201 Fremont CRD FHWA Approved	STP-S-C0360)--5E-36 On J18, from M16 East 5.1 Miles to Hwy 59 Pave	5.1 MI -- --	Project Total Federal Aid Regional FA	0 0 0	0 0 0	1,400 1,120 1,120	0 0 0	1,400 1,120 1,120	TA --
Montgomery - 69									
26721 Montgomery CRD FHWA Approved	STP-S-C0690)--5E-69 Intersection of H34 and M37 in S28 T72 R39 Pave	0.8 MI -- 28:72:39	Project Total Federal Aid Regional FA	0 0 0	350 280 280	0 0 0	0 0 0	350 280 280	TA --
22355 Montgomery CRD FHWA Approved	STP-S-C0690)--5E-69 On M37, from 230th St to H34 Pave	3.1 MI -- --	Project Total Federal Aid Regional FA	0 0 0	1,500 1,200 1,200	0 0 0	0 0 0	1,500 1,200 1,200	TA --
26730 Montgomery CRD FHWA Approved	STP-S-C0690)--5E-69 On H34, from ECL Red Oak East 2 Miles to US34 Pavement Rehab	2 MI -- --	Project Total Federal Aid Regional FA	0 0 0	0 0 0	0 0 0	360 300 300	360 300 300	TA --
Page - 73									
21861 Clarinda FHWA Approved	STP-U-1332(604)--70-73 DOT Letting: 04/21/2015 In the City of Clarinda, Glenn Miller Dr.: From E Boundary Street to 12th Street Pavement Rehab/Widen,Ped/Bike Grade & Pave	0.281 MI -- --	Project Total Federal Aid Regional FA	1,179 726 726	0 0 0	0 0 0	0 0 0	1,179 726 726	TA 50179

TPMS Sponsor Appr. Status	Project # Location Funding Program	Length FHWA# S:T:R		Pgm'd Amounts in 1000's				Total	STIP#
				FY15	FY16	FY17	FY18		

Page - 73 (continued)

18373	STP-S-C073(125)--5E-73 DOT Letting: 03/17/2015	6.39 MI	Project Total	1,860	0	0	0	1,860	TA
Page CRD	J28: Maintenacne OL on M60 and J28	--	Federal Aid	1,400	0	0	0	1,400	
FHWA Approved	Pavement Rehab	--	Regional FA	1,400	0	0	0	1,400	50512

STP-HBP - Surface Transportation Program - Bridge Program

Cass - 15

17444 [NBIS: 97481]	BROS-C015(55)--8J-15 DOT Letting: 02/17/2015	0 MI	Project Total	360	0	0	0	360	TA
Cass CRD	560th Street: 1/2 mi north of Tucson Road	97481	Federal Aid	288	0	0	0	288	
FHWA Approved	Bridge Replacement	4:74:37	Regional FA	0	0	0	0	0	50216
21295 [NBIS: 256000]	BROS-C015(Br 73C)--8J-15	0 MI	Project Total	170	0	0	0	170	TA
Cass CRD	100th Street: 0.25 mi west of 625th Street (Montgomery County Line)	256000	Federal Aid	136	0	0	0	136	
FHWA Approved	Bridge Replacement	5:73:36	Regional FA	0	0	0	0	0	50252
7118 [NBIS: 099850]	BRS-C015(46)--60-15 DOT Letting: 08/18/2015	230 MI	Project Total	0	750	0	0	750	TA
Cass CRD	Highland Road: 1/2 mile west of 555th Street	099850	Federal Aid	0	600	0	0	600	
FHWA Approved	Bridge Rehabilitation	5:76:37	Regional FA	0	0	0	0	0	--
23744 [NBIS: 096820]	BROS-C015(Br 017)--8J-15	0 MI	Project Total	0	300	0	0	300	TA
Cass CRD	Bridge 17 - On Yankton Rd, from 740th St East 0.2 Miles, at S33 T74 R34	096820	Federal Aid	0	240	0	0	240	
FHWA Approved	Bridge Replacement	33:74:34	Regional FA	0	0	0	0	0	--
10891 [NBIS: 98750]	BROS-C015(BR210)--8J-15	0 MI	Project Total	0	0	800	0	800	TA
Cass CRD	Nishna Valley Road: Over INDIAN CREEK	98750	Federal Aid	0	0	640	0	640	
FHWA Approved	Bridge Replacement	8:75:37	Regional FA	0	0	0	0	0	--
10889 [NBIS: 097981]	BROS-C015(48)--8J-15 DOT Letting: 08/21/2018	0 MI	Project Total	0	0	0	200	200	TA
Cass CRD	Bridge #133 On 740th Street, Over WEST NODAWAY RIVER, from Hwy 92 South 1/8 Miles, at S33 T75 R34	097981	Federal Aid	0	0	0	160	160	
FHWA Approved	Bridge Replacement	33:75:34	Regional FA	0	0	0	0	0	--
17445	BRS-C015(Br342)--60-15	0 MI	Project Total	0	0	0	200	200	TA
Cass CRD	Lansing Road: 500' east of 570th Street	--	Federal Aid	0	0	0	160	160	
FHWA Approved	Bridge Replacement	34:76:37	Regional FA	0	0	0	0	0	--
23746 [NBIS: 100130]	BROS-C015(Br 347)--8J-15	0 MI	Project Total	0	0	0	240	240	TA
Cass CRD	Akron Rd: 0.30 mi west of 770th Street	100130	Federal Aid	0	0	0	100	100	
FHWA Approved	Bridge Replacement	2:77:34	Regional FA	0	0	0	0	0	--

Fremont - 36

25558 [NBIS: 161250]	BROS-C036(68)--5F-36 DOT Letting: 01/21/2015	0 MI	Project Total	1,400	0	0	0	1,400	TA
Fremont CRD	J22: Over WEST NISHNABOTNA RIVER	161250	Federal Aid	1,120	0	0	0	1,120	
FHWA Approved	Bridge Replacement	32:70:41	Regional FA	0	0	0	0	0	50340

DOT NOTE: Matching CFYP project has been updated

TPMS Sponsor Appr. Status	Project # Location Funding Program	Length FHWA# S:T:R		Pgm'd Amounts in 1000's				Total	STIP#
				FY15	FY16	FY17	FY18		

Fremont - 36 (continued)

29188 [NBIS: 161420]	BRS-C036()--60-36	0 MI	Project Total	0	500	0	0	500	TA
Fremont CRD	On J18, Over PLUM CREEK, S20 T70 R42	161420	Federal Aid	0	400	0	0	400	
FHWA Approved	Bridge Replacement	20:70:42	Regional FA	0	0	0	0	0	--
20520 [NBIS: 159990]	BROS-C036()--5F-36	0 MI	Project Total	0	0	500	0	500	TA
Fremont CRD	J40: Bridge Replacement	159990	Federal Aid	0	0	400	0	400	
FHWA Approved	Bridge Replacement	35:69:40	Regional FA	0	0	0	0	0	--
24823 [NBIS: 25560]	BROS-C036()--5F-36	0 MI	Project Total	0	0	0	900	900	TA
Fremont CRD	J18: Over WALNUT CREEK	25560	Federal Aid	0	0	0	720	720	
FHWA Approved	Bridge Replacement	13:70:40	Regional FA	0	0	0	0	0	--

Montgomery - 69

20487 [NBIS: 254330]	BROS-8002(601)--5F-69 DOT Letting: 09/15/2015	0 MI	Project Total	1,621	0	0	0	1,621	TA
Montgomery CRD	H54: Over West Nodaway River	254330	Federal Aid	1,000	0	0	0	1,000	
FHWA Approved	Bridge Replacement	28:71:36	Regional FA	0	0	0	0	0	50362
18934 [NBIS: 255940]	BROS-C069()--8J-69	0 MI	Project Total	0	0	780	0	780	TA
Montgomery CRD	210 ST: Over Walnut Creek	255940	Federal Aid	0	0	624	0	624	
FHWA Approved	Bridge Replacement	33:72:39	Regional FA	0	0	0	0	0	--
14240 [NBIS: 254390]	BROS-C069()--5F-69	0.1 MI	Project Total	0	0	0	500	500	TA
Montgomery CRD	H42: Over Tarkio Creek	254390	Federal Aid	0	0	0	400	400	
FHWA Approved	Bridge Replacement	4:71:37	Regional FA	0	0	0	0	0	--
22363 [NBIS: 256160]	BROS-C069()--5F-69	0.1 MI	Project Total	0	0	0	800	800	TA
Montgomery CRD	H20: Over Seven Mile Creek	256160	Federal Aid	0	0	0	640	640	
FHWA Approved	Bridge Replacement	29:73:26	Regional FA	0	0	0	0	0	--

Page - 73

18442 [NBIS: 363610]	BROS-C073(122)--5F-73 DOT Letting: 03/21/2017	0.1 MI	Project Total	300	0	0	0	300	TA
Page CRD	J-14: Over trib to the Nodaway River	363610	Federal Aid	240	0	0	0	240	
FHWA Approved	Bridge Replacement	5:70:36	Regional FA	0	0	0	0	0	50260
22376 [NBIS: 268310]	BRS-C073(123)--60-73 DOT Letting: 07/18/2017	0.1 MI	Project Total	0	500	0	0	500	TA
Page CRD	J-20: Over West Tarkio River	268310	Federal Aid	0	400	0	0	400	
FHWA Approved	Bridge Replacement	27:70:38	Regional FA	0	0	0	0	0	--
18370 [NBIS: 265460]	BRS-C073(126)--60-73 DOT Letting: 10/18/2016	0 MI	Project Total	0	0	1,900	0	1,900	TA
Page CRD	On J53, Over WEST NODAWAY RIVER, S31 T68	265460	Federal Aid	0	0	1,520	0	1,520	
FHWA Approved	Bridge Replacement	--	Regional FA	0	0	0	0	0	--
22373 [NBIS: 266260]	BHS-C073()--63-73	0 MI	Project Total	0	0	0	200	200	TA
Page CRD	On J31, Over EAST NODAWAY RIVER, at E1/4 S13	266260	Federal Aid	0	0	0	160	160	
FHWA Approved	Bridge Rehabilitation	14:69:36	Regional FA	0	0	0	0	0	--

TPMS	Project #	Length		Pgm'd Amounts in 1000's					
Sponsor	Location	FHWA#							
Appr. Status	Funding Program	S.T.R		FY15	FY16	FY17	FY18	Total	STIP#

NHPP - National Highway Performance Program

Cass - 15

29606	NHSX--0060--3H-15	0.5 MI	Project Total	1,200	0	0	0	1,200	TA
DOT-D04-RPA13	006: IN ATLANTIC, FROM OLIVE ST E 0.5 MI	--	Federal Aid	960	0	0	0	960	
FHWA Approved	Pavement Rehab	--	Regional FA	0	0	0	0	0	50434

TAP - Transportation Alternatives

Cass - 15

29763	TAP-U-0285(617)--8I-15 DOT Letting: 06/16/2015	0.132 MI	Project Total	50	0	0	0	50	TA
Atlantic	Bull Creek Trail, from 10th Street at Oak Street	--	Federal Aid	40	0	0	0	40	
FHWA Approved	Southeast 700 Feet to 11th Street and Olive Street	--	Regional FA	40	0	0	0	40	50498
	Ped/Bike Grade & Pave								

Fremont - 36

22084	STP-E-2515(601)--8V-36 Local Letting: 12/21/2021	0 MI	Project Total	6	0	0	0	6	TA
Farragut	In the City of Farragut, Dupont: Trail plan and design	--	Federal Aid	4	0	0	0	4	
FHWA Approved	Planning Study	--	Regional FA	4	0	0	0	4	50192

Montgomery - 69

29766	TAP-U-6360(618)--8I-69 DOT Letting: 03/17/2015	0	Project Total	121	0	0	0	121	TA
Red Oak	From 8th Street and N of Sunset Ave S then E 1900	--	Federal Aid	82	0	0	0	82	
FHWA Approved	Feet to Miller Ave at Inman Dr	--	Regional FA	82	0	0	0	82	50501
	Ped/Bike Grade & Pave								

Page - 73

29765	TAP-U-1332(605)--8I-73 DOT Letting: 05/19/2015	0	Project Total	144	0	0	0	144	TA
Clarinda	From South Schenck Rd around .5 Miles to Lied	--	Federal Aid	35	0	0	0	35	
FHWA Approved	Recreation Center ball diamonds and returning to S Schenck.	--	Regional FA	35	0	0	0	35	50500
	Ped/Bike Grade & Pave								

PRF - Primary Road Funds

Cass - 15

29605	IMN--0800--0E-15	73.4 MI	Project Total	450	450	450	450	1,800	TA
DOT-D04-RPA13	080: POTTAWATTAMIE CO TO S JCT I-35	--	Federal Aid	0	0	0	0	0	
FHWA Approved	Patching	--	Regional FA	0	0	0	0	0	--

22030 [NBIS: 017890]	BRFN--1480--39-15	0 MI	Project Total	0	1,856	0	0	1,856	TA
DOT-D04-RPA13	IA 148: W. NODAWAY RIVER, 0.8 MI S OF IA 92	017890	Federal Aid	0	0	0	0	0	
FHWA Approved	Bridge Replacement, Right of Way	--	Regional FA	0	0	0	0	0	--

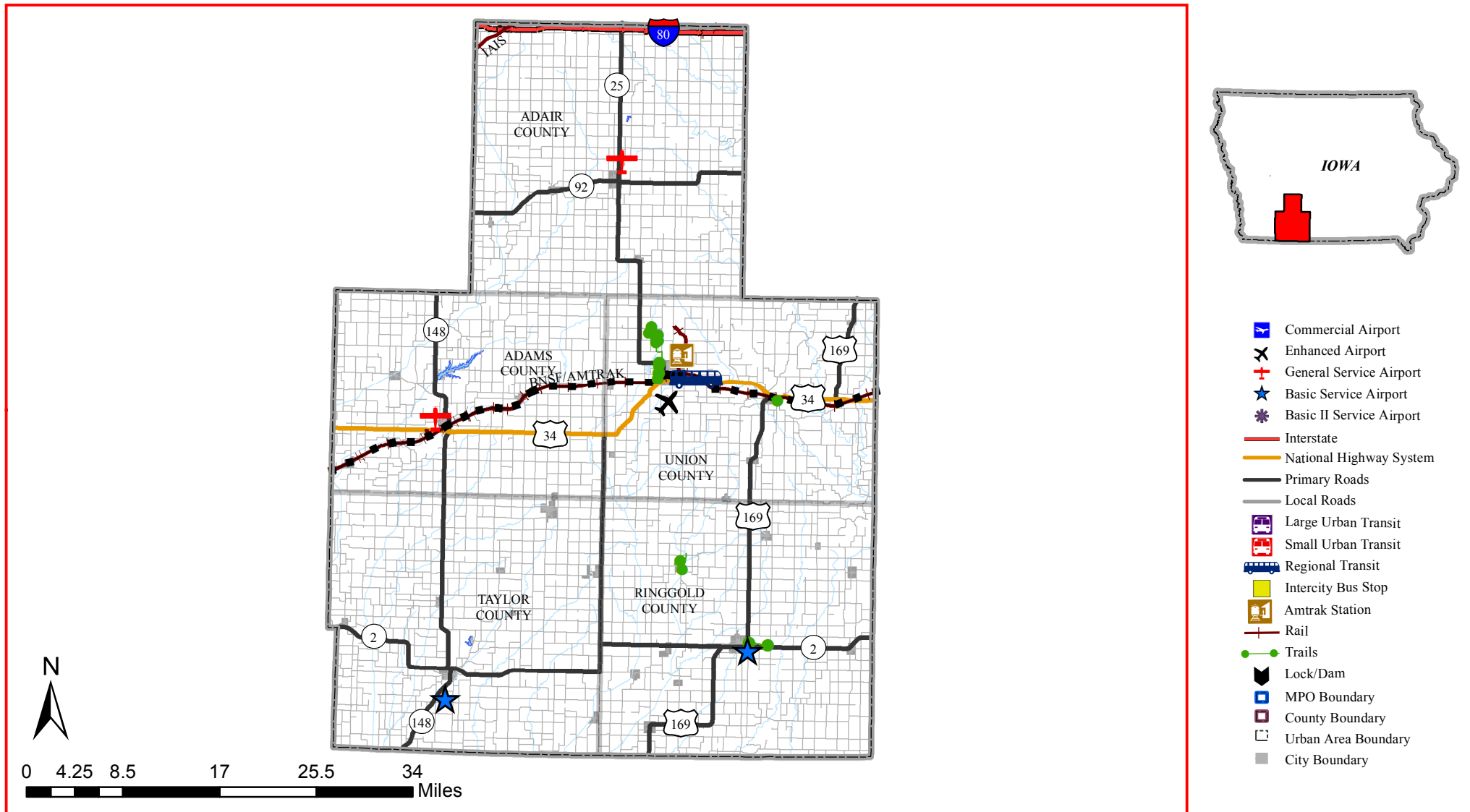
29604 [NBIS: 017580]	BRFN--0060--39-15	0 MI	Project Total	0	0	0	400	400	TA
DOT-D04-RPA13	006: EAST NISHNABOTNA RIVER, 2.3 MIS OF I-80	017580	Federal Aid	0	0	0	0	0	
FHWA Approved	Bridge Deck Overlay	--	Regional FA	0	0	0	0	0	--

Fremont - 36

800 [NBIS: 025301]	BRFN--20--39-36	0 MI	Project Total	8	8	8	8	32	TA
DOT-D04-RPA13	IA 2: MISSOURI RIVER E OF NEBRASKA CITY	025301	Federal Aid	0	0	0	0	0	
FHWA Approved	(STATE SHARE)	--	Regional FA	0	0	0	0	0	--

TPMS Sponsor Appr. Status	Project #	Length	FHWA# S:T:R	Pgm'd Amounts in 1000's				Total	STIP#
	Location Funding Program			FY15	FY16	FY17	FY18		
Fremont - 36 (continued)									
29608	IMN--029)--0E-36	72.5 MI	Project Total	1,100	1,100	1,100	1,100	4,400	TA
DOT-D04-RPA13	029: MISSOURI TO HARRISON CO	--	Federal Aid	0	0	0	0	0	
FHWA Approved	Patching	--	Regional FA	0	0	0	0	0	--
Montgomery - 69									
29609	NHSN--710)--2R-69	0.1 MI	Project Total	0	75	0	0	75	TA
DOT-D04-RPA13	US 71: MIDDLE NODAWAY RIVER 2.2 MI SOF CO	--	Federal Aid	0	0	0	0	0	
FHWA Approved	RD M46 Wetland Mitigation	--	Regional FA	0	0	0	0	0	--

RPA 14 - ATURA Transportation Planning Affiliation
Southern Iowa Council of Governments
101 East Montgomery Street, P.O. Box 102, Creston, IA 50801-0102
Phone: 641-782-8491, Fax: 641-782-8492, www.sicog.com
Executive Director: Timothy Ostroski, ostroski@sicog.com
Transportation Planner: Becky Nardy, nardy@sicog.com



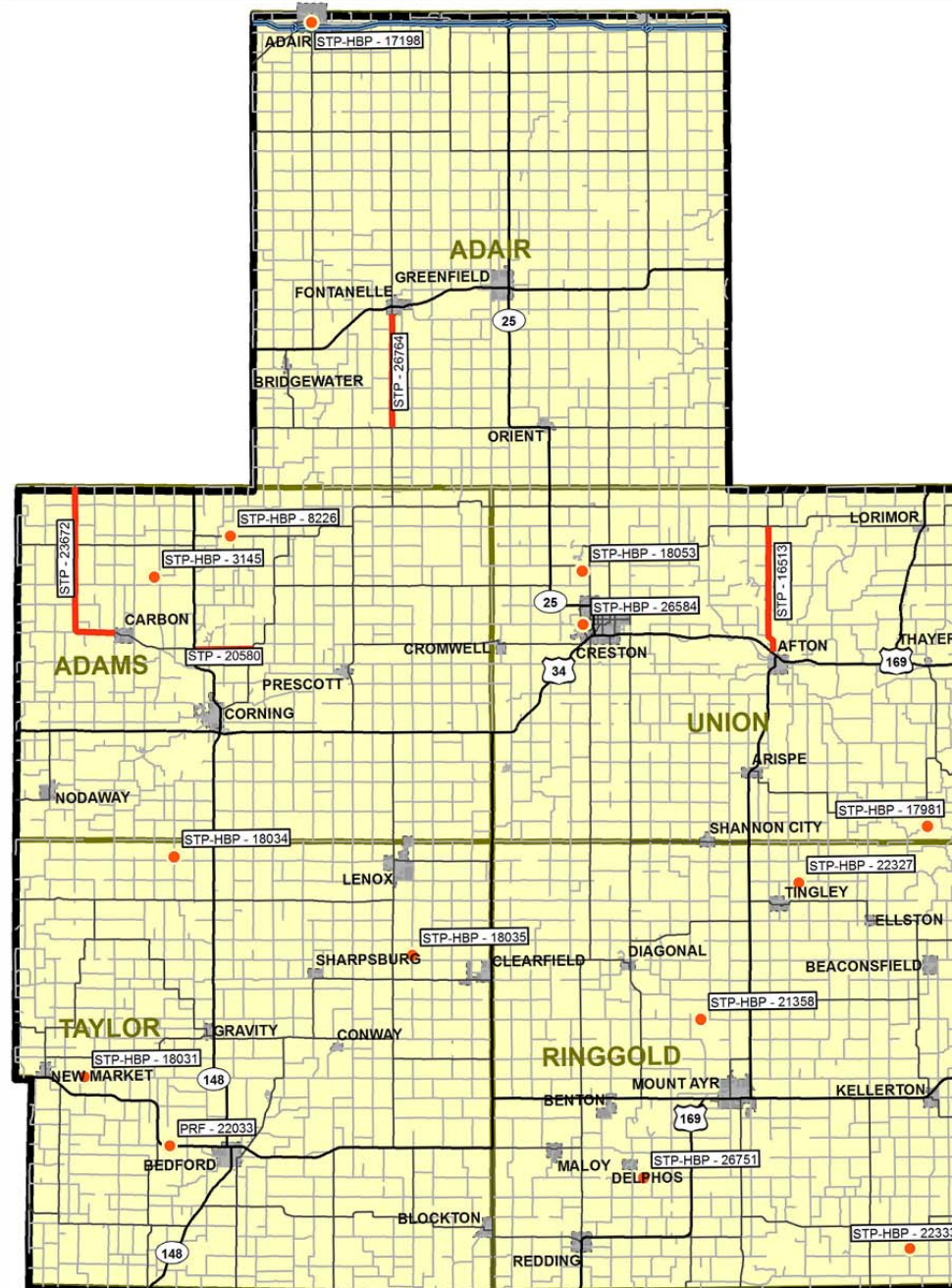
2015 Transportation Improvement Program

Map key:

- Bridge / Culvert project
- Road work
- Trail or Enhancement Work
- HBP-5771 Funding program ("HBP")
and TPMS ID number ("5771")

To locate project in print listing:

1. Look under funding program - i.e. HBP, STP, TAP, etc.
2. Locate county in which project sits
3. Find the TPMS number - e.g. "10238"



RPA-14

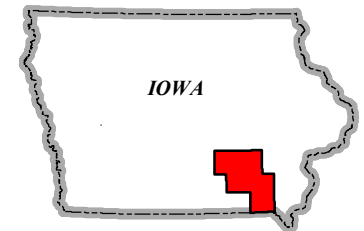
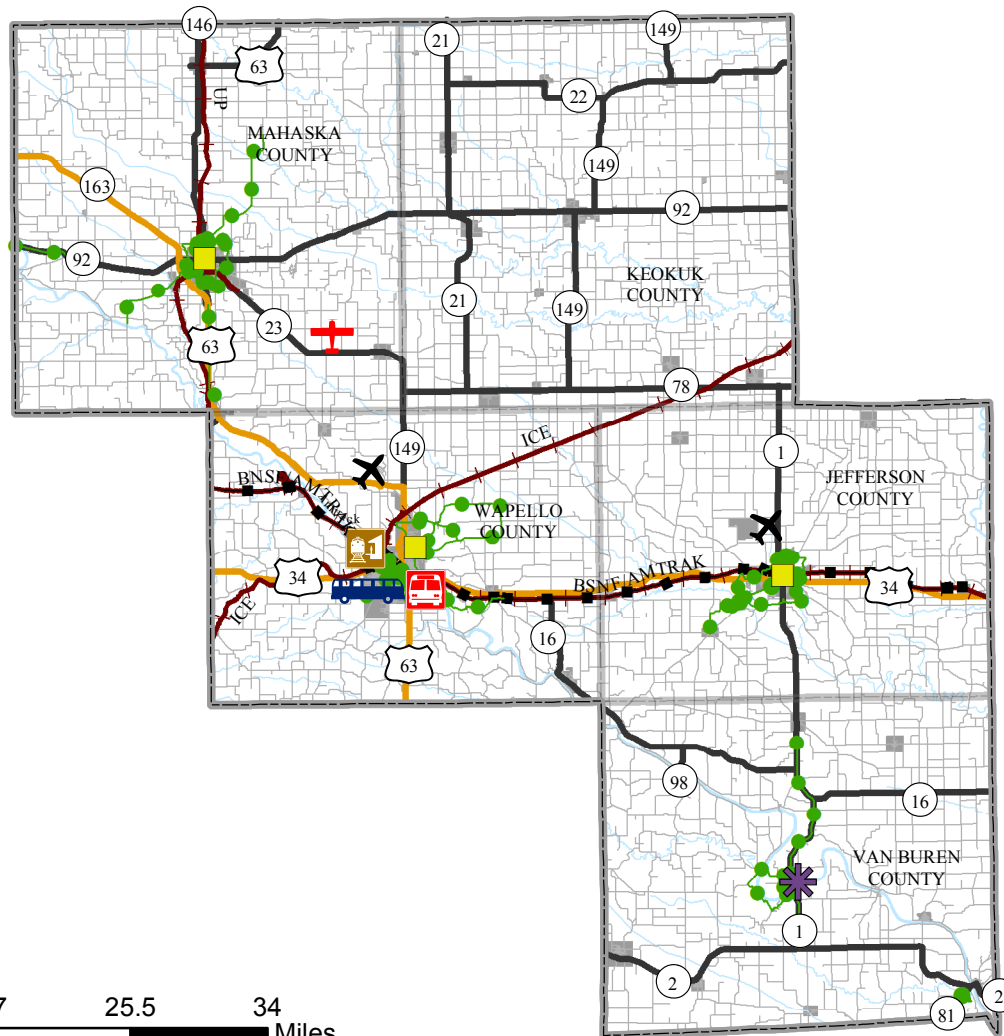
2015 - 2018 Transportation Improvement Program

TPMS Sponsor Appr. Status	Project # Location Funding Program	Length FHWA# S:TR		Pgm'd Amounts in 1000's				Total	STIP#
				FY15	FY16	FY17	FY18		
STP - Surface Transportation Program									
Region Wide - 00									
19871	RGPL-PA14(FY15)--ST-0	0 MI	Project Total	69	69	69	69	276	TA
RPA-14	RPA 14: Transportation Planning ATURA RPA 14	--	Federal Aid	11	11	11	11	44	
FHWA Approved	Trans Planning	--	Regional FA	11	11	11	11	44	50114
Adair - 01									
26764	STP-S-C001(83)--5E-01 DOT Letting: 12/16/2014	5.625 MI	Project Total	2,451	0	0	0	2,451	TA
Adair CRD	On N72, from from G61 North 5.7 Miles to SCL	--	Federal Aid	1,246	0	0	0	1,246	
FHWA Approved	Fontanelle Pavement Rehab/Widen	--	Regional FA	1,200	0	0	0	1,200	50355
DOT NOTE: Project includes \$45,900 of HSIP-Secondary funding									
Adams - 02									
20580	STP-S-C002(0)--5E-02	2.857 MI	Project Total	0	600	0	0	600	TA
Adams CRD	183rd St.: Highway 148 E 3 MI to N53	--	Federal Aid	0	480	0	0	480	
FHWA Approved	Pavement Rehab	--	Regional FA	0	480	0	0	480	--
23672	STP-S-C002(0)--5E-02	9.7 MI	Project Total	0	2,000	0	0	2,000	TA
Adams CRD	N28: On N28 from the Town of Carbon west and north	--	Federal Aid	0	1,600	0	0	1,600	
FHWA Approved	9.7 mi. to Cass County line Pavement Rehab	--	Regional FA	0	1,600	0	0	1,600	--
Union - 88									
16513	STP-S-C088(0)--5E-88	6.422 MI	Project Total	0	0	1,495	0	1,495	TA
Union CRD	On P-53, from US 34 to H17	--	Federal Aid	0	0	845	0	845	
FHWA Approved	Pavement Rehab	--	Regional FA	0	0	845	0	845	--
STP-HBP - Surface Transportation Program - Bridge Program									
Adair - 01									
17198 [NBIS: 60]	BHM-0022(603)--8K-01 DOT Letting: 01/21/2015	0	Project Total	1,590	0	0	0	1,590	TA
Adair	In the City of Adair, 5TH ST: OVER IAIS RR	60	Federal Aid	1,090	0	0	0	1,090	
FHWA Approved	Bridge Rehabilitation	0:0:0	Regional FA	90	0	0	0	90	50291
PA NOTE: RPA 14/ATURA has awarded \$89,600 in STP funds for construction engineering on this project.									
Adams - 02									
8226 [NBIS: 60800]	BRS-C002(62)--60-02 DOT Letting: 12/16/2014	0 MI	Project Total	1,100	0	0	0	1,100	TA
Adams CRD	H-20: Over Middle Nodaway River	60800	Federal Aid	880	0	0	0	880	
FHWA Approved	Bridge Replacement	14:72:34	Regional FA	0	0	0	0	0	50400
3145 [NBIS: 060870]	BROS-C002(66)--8J-02 DOT Letting: 01/21/2015	0.1 MI	Project Total	250	0	0	0	250	TA
Adams CRD	On 145th Rd., Over unnamed stream, at WLINE S29	060870	Federal Aid	200	0	0	0	200	
FHWA Approved	T73N R34W Bridge Replacement	29:73:34	Regional FA	0	0	0	0	0	50529

TPMS Sponsor Appr. Status	Project # Location Funding Program	Length FHWA# S:T:R		Pgm'd Amounts in 1000's				Total	STIP#
				FY15	FY16	FY17	FY18		
Ringgold - 80									
22327 [NBIS: 298030] Ringgold CRD	BROS-C080)--8J-80 On 255TH AVE, N of County Highway J20 0.9 mi over STREAM, at NE S15 T70 R29	0 MI 298030	Project Total Federal Aid	0 0	0 0	330 264	0 0	330 264	TA
FHWA Approved	Bridge Removal,Culvert Replacement	15:70:29	Regional FA	0	0	0	0	0	--
22333 [NBIS: 294860] Ringgold CRD	BROS-C080)--5F-80 On 310TH AVE, Over STREAM, from County Highway J55 South 1.1 Miles, along WLINE S15 T67 R28	0 MI 294860	Project Total Federal Aid	0 0	0 0	330 264	0 0	330 264	TA
FHWA Approved	Bridge Removal,Culvert Replacement	15:67:28	Regional FA	0	0	0	0	0	--
26751 [NBIS: 296420] Ringgold CRD	BROS-C080)--5F-80 On 270TH ST, Over MIDDLE FK GRAND RIVER, from County Highway P32 East 0.6 Miles, along NLINE S32 T68 R30	0 296420	Project Total Federal Aid	0 0	0 0	330 264	0 0	330 264	TA
FHWA Approved	Bridge Removal,Culvert Replacement	32:68:30	Regional FA	0	0	0	0	0	--
21358 [NBIS: 297351] Ringgold CRD	BROS-C080)--8J-80 On 190TH ST, E of County Highway P33 3 mi over STREAM, at N1/4 S23 T69 R30	0 MI 297351	Project Total Federal Aid	0 0	0 0	0 0	600 480	600 480	TA
FHWA Approved	Bridge Replacement,Bridge Removal	23:69:30	Regional FA	0	0	0	0	0	--
Taylor - 87									
18031 [NBIS: 322100] Taylor CRD	BROS-C087(50)--8J-87 DOT Letting: 02/17/2015 220TH ST: On 220th St. 0.1 mi. east of Diamond Ave.	0 MI 322100	Project Total Federal Aid	700 560	0 0	0 0	0 0	700 560	TA
FHWA Approved	Bridge Replacement	4:68:35	Regional FA	0	0	0	0	0	50232
18034 [NBIS: 323700] Taylor CRD	BROS-C087(51)--8J-87 DOT Letting: 12/15/2015 IDAHO AVE: On Idaho Ave. 0.2 mi. north of 110th St.	0 MI 323700	Project Total Federal Aid	0 0	300 240	0 0	0 0	300 240	TA
FHWA Approved	Bridge Replacement	4:70:34	Regional FA	0	0	0	0	0	--
18035 [NBIS: 323390] Taylor CRD	BROS-C087)--8J-87 On Utah Ave., Over East River, on ELINE S32 T70N R32W	0 MI 323390	Project Total Federal Aid	0 0	0 0	500 400	0 0	500 400	TA
FHWA Approved	Bridge Replacement	32:70N:32W	Regional FA	0	0	0	0	0	--
Union - 88									
26584 [NBIS: 2720] Creston	BRM-1710(610)--8N-88 DOT Letting: 03/17/2015 In the city of Creston, On W ADAMS ST, Over MCKINLEY LAKE	0 2720	Project Total Federal Aid	985 788	0 0	0 0	0 0	985 788	TA
FHWA Approved	Bridge Replacement	0:0:00	Regional FA	0	0	0	0	0	50342
17981 [NBIS: 324520] Union CRD	BROS-C088)--5F-88 On P64, Over Twelve Mile Creek, at NE S34 T71 R28	0 MI 324520	Project Total Federal Aid	0 0	540 432	0 0	0 0	540 432	TA
FHWA Approved	Bridge Replacement	34:71:28	Regional FA	0	0	0	0	0	--

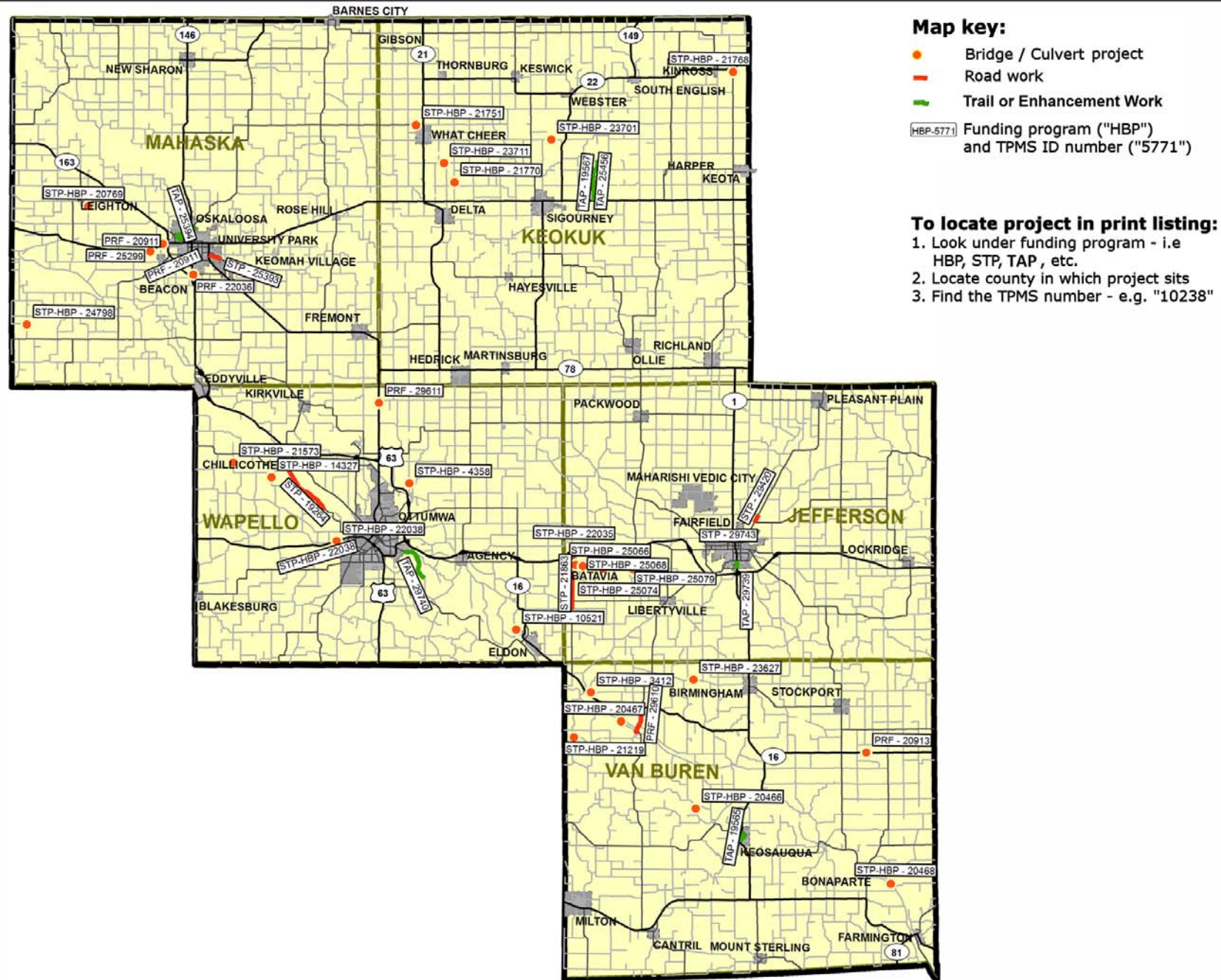
TPMS Sponsor Appr. Status	Project # Location Funding Program	Length FHWA# S:T:R		Pgm'd Amounts in 1000's				Total	STIP#
				FY15	FY16	FY17	FY18		
Union - 88 (continued)									
18053	BRS-C088()--60-88	0 MI	Project Total	0	0	0	260	260	TA
Union CRD	On H24, Over Green Valley Lake Spillway, at S26 T73 R31	--	Federal Aid	0	0	0	208	208	
FHWA Approved	Bridge Replacement	26:73:31	Regional FA	0	0	0	0	0	--
PRF - Primary Road Funds									
Taylor - 87									
22033 [NBIS: 049821]	BRFN--2()--39-87	0 MI	Project Total	201	0	0	0	201	TA
DOT-D04-RPA14	IA 2: MIDDLE 102 RIVER, 2.9 MI W OFIA 148	049821	Federal Aid	0	0	0	0	0	
FHWA Approved	Bridge Deck Overlay	--	Regional FA	0	0	0	0	0	--

RPA 15 - Area 15 Regional Planning Commission
224 East Second Street, P.O. Box 1110, Ottumwa, IA 52501
Phone: 641-684-6551, Fax: 641-684-4894, www.area15rpc.com
Executive Director: Chris Bowers, chris.bowers@area15rpc.com
Transportaion Planner: Chris Kukla, chris.kukla@area15rpc.com



- Commercial Airport
- Enhanced Airport
- General Service Airport
- Basic Service Airport
- Basic II Service Airport
- Interstate
- National Highway System
- Primary Roads
- Local Roads
- Large Urban Transit
- Small Urban Transit
- Regional Transit
- Intercity Bus Stop
- Amtrak Station
- Rail
- Trails
- Lock/Dam
- MPO Boundary
- County Boundary
- Urban Area Boundary
- City Boundary

2015 Transportation Improvement Program



RPA-15

2015 - 2018 Transportation Improvement Program

TPMS Sponsor Appr. Status	Project # Location Funding Program	Length FHWA# S.T.R		Pgm'd Amounts in 1000's				Total	STIP#
				FY15	FY16	FY17	FY18		
STP - Surface Transportation Program									
Region Wide - 00									
881	RGPL-PA15(RTP)--ST-00	0 MI	Project Total	25	0	0	0	25	TA
RPA-15	RPA 15: RPA 15 TRANSPORTATION PLANNING	--	Federal Aid	20	0	0	0	20	
FHWA Approved	Trans Planning	--	Regional FA	20	0	0	0	20	50012
29759	RGTR-PA15()--ST-00	0	Project Total	50	0	0	0	50	TA
RPA-15	10-15 Transit: Replacement vehicle for 10-15 Transit minivan 081.	--	Federal Aid	40	0	0	0	40	
FHWA Approved	Transit Investments	--	Regional FA	40	0	0	0	40	50496
PA NOTE: Total project cost: \$50,500, funded with \$40,400 from STP.									
29760	RGTR-PA15()--ST-00	0	Project Total	87	0	0	0	87	TA
RPA-15	10-15 Transit: Replacement vehicle for 10-15 Transit bus 085.	--	Federal Aid	70	0	0	0	70	
FHWA Approved	Transit Investments	--	Regional FA	70	0	0	0	70	50497
PA NOTE: Total project cost: \$87,000, funded with \$69,600 from STP.									
Jefferson - 51									
21863	STP-S-C051(58)--5E-51 DOT Letting: 04/21/2015	3.46 MI	Project Total	960	0	0	0	960	TA
Jefferson CRD	H43: From Old Hwy 34 to 245th ST	--	Federal Aid	733	0	0	0	733	
FHWA Approved	Pave,Pavement Rehab	18:71:11	Regional FA	733	0	0	0	733	50484
29420	STP-S-C051(65)--5E-51 DOT Letting: 05/19/2015	0.6 MI	Project Total	300	0	0	0	300	TA
Jefferson CRD	On W21, from Salina Rd North 0.6 Miles to 185th ST., in SE S18 T72 R09	--	Federal Aid	240	0	0	0	240	
FHWA Approved	Pavement Widening	18:72:09	Regional FA	240	0	0	0	240	50447
29743	STP-U-2465()--70-51	0	Project Total	0	255	0	0	255	TA
Fairfield	In the city of Fairfield, On Kirkwood Av, from 9th Street to 7th Street	--	Federal Aid	0	204	0	0	204	
FHWA Approved	Pave,Pavement Rehab	--	Regional FA	0	204	0	0	204	--
Mahaska - 62									
20760	STP-S-C062(81)--5E-62 Local Letting: 12/21/2021	0 MI	Project Total	375	0	0	0	375	TA
Mahaska CRD	SE connector: From US 63 to Hwy 23	--	Federal Aid	300	0	0	0	300	
FHWA Approved	Planning Study	--	Regional FA	300	0	0	0	300	50134
25393	STP-U-7860()--70-62	0.9 MI	Project Total	969	0	0	0	969	TA
University Park	On Burlington Rd, from South 17th Street to University Park's east city limit line	--	Federal Aid	775	0	0	0	775	
FHWA Approved	Pave,Pavement Rehab	--	Regional FA	775	0	0	0	775	50297
PA NOTE: Total project cost: 968,675, funded with \$774,940 from STP.									

TPMS Sponsor Appr. Status	Project # Location Funding Program	Length FHWA# S:T:R		Pgm'd Amounts in 1000's				Total	STIP#
				FY15	FY16	FY17	FY18		
Van Buren - 89									
18423	STP-S-C089(85)--5E-89 DOT Letting: 01/21/2015	7.95 MI	Project Total	2,100	0	0	0	2,100	TA
Van Buren CRD	W40: From IA HWY 16 to Bonaparte	--	Federal Aid	1,100	0	0	0	1,100	
FHWA Approved	Pavement Rehab,Granular Shoulders	--	Regional FA	1,100	0	0	0	1,100	50392
Wapello - 90									
19264	STP-S-C090(72)--5E-90 DOT Letting: 03/17/2015	3.663 MI	Project Total	4,500	0	0	0	4,500	TA
Wapello CRD	H21: From Chillicothe Corp Limit to Existing Rock Bluff pavement	--	Federal Aid	2,000	0	0	0	2,000	
FHWA Approved	Grade and Pave	:72:14	Regional FA	2,000	0	0	0	2,000	50092
STP-HBP - Surface Transportation Program - Bridge Program									
Jefferson - 51									
25066 [NBIS: 000540]	BROS-C051(59)--5F-51 DOT Letting: 04/21/2015	0.03 MI	Project Total	240	0	0	0	240	TA
Jefferson CRD	On 218th Way, Over Tributary of Rock Creek, from Ash Ave East 0.21 Miles to 218th Way, at SE S31 T72 R11	000540	Federal Aid	192	0	0	0	192	
FHWA Approved	Bridge Replacement	31:72:11	Regional FA	0	0	0	0	0	50466
25068 [NBIS: 201780]	BROS-C051(60)--5F-51 DOT Letting: 04/21/2015	0.03 MI	Project Total	240	0	0	0	240	TA
Jefferson CRD	On 218th Way, Over Trib to Rock Creek, from Ash Ave East 0.74 Miles to on 218th Wy, at SW S32 T72 R11	201780	Federal Aid	192	0	0	0	192	
FHWA Approved	Bridge Replacement	32:72:11	Regional FA	0	0	0	0	0	50272
25074 [NBIS: 200550]	BROS-C051(61)--5F-51 DOT Letting: 04/21/2015	0.03 MI	Project Total	240	0	0	0	240	TA
Jefferson CRD	On 220th St, Over Stoddard Creek, from Cedar Ave. East 0.52 Miles to on 220th ST., at NLINE S4 T71 R11	200550	Federal Aid	192	0	0	0	192	
FHWA Approved	Bridge Replacement	4:71:11	Regional FA	0	0	0	0	0	50271
25079 [NBIS: 200530]	BROS-C051(62)--5F-51 DOT Letting: 04/21/2015	0.03 MI	Project Total	240	0	0	0	240	TA
Jefferson CRD	On 220th ST., Over Bone Creek, from Episcia Ave. East 0.21 Miles to on 220th ST., at NLINE S2 T71 R11	200530	Federal Aid	192	0	0	0	192	
FHWA Approved	Bridge Replacement	2:71:11	Regional FA	0	0	0	0	0	50273
22035 [NBIS: 031290]	BRF- 340)--38-51	0	Project Total	0	2,221	0	0	2,221	TA
DOT-D05-RPA15	US 34: BIG CEDAR CREEK, 1.5 MI W OF CO RD V63 (EB)	031290	Federal Aid	0	1,777	0	0	1,777	
FHWA Approved	Bridge Replacement	--	Regional FA	0	0	0	0	0	--
29426 [NBIS: 201850]	BROS-C051())--5F-51	0	Project Total	0	355	0	0	355	TA
Jefferson CRD	On W40, Over BURR CREEK, in Ctr S8 T73 R08	201850	Federal Aid	0	280	0	0	280	
FHWA Approved	Bridge Replacement	8:73:08	Regional FA	0	0	0	0	0	--

TPMS Sponsor Appr. Status	Project # Location Funding Program	Length FHWA# S:T:R		Pgm'd Amounts in 1000's				Total	STIP#
				FY15	FY16	FY17	FY18		

Jefferson - 51 (continued)

29460 [NBIS: 200000]	BROS-C051()--8J-51 On PEPPERMINT BLVD, Over BR TROY CREEK, in Ctr S3 T71 R09	0 200000	Project Total Federal Aid	0 0	0 0	301 240	0 0	301 240	TA
FHWA Approved	Bridge Replacement	3:71:09	Regional FA	0	0	0	0	0	--
29458 [NBIS: 200270]	BHS-C051()--63-51 On H43, Over BIG CEDAR CREEK, in Sw1/4 S3 T71 R10	0 200270	Project Total Federal Aid	0 0	0 0	0 0	225 176	225 176	TA
FHWA Approved	Bridge Approach Repair,Bridge Deck Overlay	3:71:10	Regional FA	0	0	0	0	0	--
29459 [NBIS: 202590]	BROS-C051()--8J-51 On ELM AVE, Over CREEK, on WLINE S23 T73 R11	0 202590	Project Total Federal Aid	0 0	0 0	0 0	321 256	321 256	TA
FHWA Approved	Bridge Replacement	23:73:11	Regional FA	0	0	0	0	0	--

Keokuk - 54

21751 [NBIS: 212330]	BRS-C054(93)--60-54 DOT Letting: 11/18/2014 On G29, Over COAL CREEK, at S4/9 T77 R13	0 MI 212330	Project Total Federal Aid	600 500	0 0	0 0	0 0	600 500	TA
FHWA Approved	Bridge Replacement	9:76:13	Regional FA	0	0	0	0	0	50254
21768 [NBIS: 212860]	BRS-C054(95)--60-54 DOT Letting: 02/17/2015 On W15, Over Smith Creek, at S23/24 T77 R10	0.533 212860	Project Total Federal Aid	1,000 500	0 0	0 0	0 0	1,000 500	TA
FHWA Approved	Pavement Rehab/Widen,Bridge Replacement	24:77:10	Regional FA	0	0	0	0	0	50213
23701 [NBIS: 212020]	BROS-C054()--5F-54 On 180TH ST, Over Bridge Creek, at S12/13 T76 R12	0 212020	Project Total Federal Aid	0 0	518 414	0 0	0 0	518 414	TA
FHWA Approved	Bridge Replacement	13:76:12	Regional FA	0	0	0	0	0	--
23711 [NBIS: 212470]	BROS-C054()--5F-54 On 195TH ST, Over COAL CREEK, at S23 T76 R13	0 MI 212470	Project Total Federal Aid	0 0	432 345	0 0	0 0	432 345	TA
FHWA Approved	Bridge Replacement	23:76:13	Regional FA	0	0	0	0	0	--
26735 [NBIS: 212340]	BROS-C054()--8J-54 On G29/170th Street, Over STREAM, S11 T76 R13	0 212340	Project Total Federal Aid	0 0	0 0	432 346	0 0	432 346	TA
FHWA Approved	Bridge Replacement	11:76:13	Regional FA	0	0	0	0	0	--
21770 [NBIS: 212500]	BROS-C054()--8J-54 On 150TH AVE, Over COAL CREEK, at S25/26 T76 R13	0 MI 212500	Project Total Federal Aid	0 0	0 0	0 0	433 346	433 346	TA
FHWA Approved	Bridge Replacement	25:76:13	Regional FA	0	0	0	0	0	--
23715 [NBIS: 211980]	BROS-C054()--8J-54 On G29-170th Street, Over STREAM, at S8 T76 R12	0 MI 211980	Project Total Federal Aid	0 0	0 0	0 0	260 208	260 208	TA
FHWA Approved	Bridge Replacement	8:76:12	Regional FA	0	0	0	0	0	--

Mahaska - 62

26859 [NBIS: 236920]	BHS-C062()--63-62 On G29, Over N SKUNK RIVER OVERFLOW, S10 T76 R14	0.2 MI 236920	Project Total Federal Aid	0 0	90 72	0 0	0 0	90 72	TA
FHWA Approved	Bridge Deck Overlay	10:76:14	Regional FA	0	0	0	0	0	--

TPMS Sponsor Appr. Status	Project # Location Funding Program	Length FHWA# S:T:R		Pgm'd Amounts in 1000's				Total	STIP#
				FY15	FY16	FY17	FY18		
Mahaska - 62 (continued)									
26860 [NBIS: 237230] Mahaska CRD FHWA Approved	BHS-C062()--63-62 On G29, OVER UP RR, S12 T76 R16 Bridge Deck Overlay	0.2 MI 237230 12:76:16	Project Total Federal Aid Regional FA	0 0 0	90 72 0	0 0 0	0 0 0	90 72 0	TA --
26861 [NBIS: 235480] Mahaska CRD FHWA Approved	BRS-C062()--60-62 On G63, Over DRAINAGE, S13 T74 R15 W. of Cedar Bridge Replacement	0.2 MI 235480 13:74:15	Project Total Federal Aid Regional FA	0 0 0	220 176 0	0 0 0	0 0 0	220 176 0	TA --
20769 [NBIS: 236670] Mahaska CRD FHWA Approved	BROS-C062()--8J-62 Elba Ave.: Just south of 220th St. on Elba Ave. Bridge Replacement	0 MI 236670 1:75:17	Project Total Federal Aid Regional FA	0 0 0	0 0 0	300 240 0	0 0 0	300 240 0	TA --
24798 [NBIS: 235990] Mahaska CRD FHWA Approved	BROS-C062()--8J-62 T31: Just south of the intersection with 300th St. on Barrows Ave. Bridge Replacement	0.1 MI 235990 18:74:17	Project Total Federal Aid Regional FA	0 0 0	0 0 0	150 120 0	0 0 0	150 120 0	TA --
Van Buren - 89									
20467 [NBIS: 330001] Van Buren CRD FHWA Approved	BROS-C089(83)--8J-89 DOT Letting: 11/18/2014 EAGLE DR: West of Hwy 98 on Eagle Bridge Replacement	0 MI 330001 22:70:11W	Project Total Federal Aid Regional FA	300 240 0	0 0 0	0 0 0	0 0 0	300 240 0	TA 50209
20468 [NBIS: 327511] Van Buren CRD FHWA Approved	BROS-C089(82)--5F-89 DOT Letting: 11/18/2014 Eagle Dr: S. of Bonaparte Bridge Replacement	0 327511 15:68:8W	Project Total Federal Aid Regional FA	300 240 0	0 0 0	0 0 0	0 0 0	300 240 0	TA 50210
3412 [NBIS: 329910] Van Buren CRD FHWA Approved	BROS-C089(53)--8J-89 DOT Letting: 06/21/2016 On 120TH ST., Over Stump Creek, 0.25mi E of Bridge St in Selma, at S17 T70 R11 Bridge Replacement	0 MI 329910 8:70:11W	Project Total Federal Aid Regional FA	0 0 0	360 288 0	0 0 0	0 0 0	360 288 0	TA --
21219 [NBIS: 330050] Van Buren CRD FHWA Approved	BROS-C089()--8J-89 150th Road: 150th Road just east of Acorn Avenue Bridge Replacement	0.15 MI 330050 30:70:11W	Project Total Federal Aid Regional FA	0 0 0	300 240 0	0 0 0	0 0 0	300 240 0	TA --
23627 [NBIS: 329540] Van Buren CRD FHWA Approved	BROS-C089()--5F-89 110th Road: on 110th Road west of Birmingham Bridge Replacement	0.15 MI 329540 9:70:10W	Project Total Federal Aid Regional FA	0 0 0	360 288 0	0 0 0	0 0 0	360 288 0	TA --
24778 [NBIS: 327410] Van Buren CRD FHWA Approved	BROS-C089()--5F-89 On J40, Over Reed's Creek, at S34 T68 R8W Bridge Replacement	0.2 MI 327410 34:68:8W	Project Total Federal Aid Regional FA	0 0 0	0 0 0	360 288 0	0 0 0	360 288 0	TA --
26912 [NBIS: 327580] Van Buren CRD FHWA Approved	BROS-C089()--8J-89 On Stone Avenue, Over local creek, S30 T68 R8W Bridge Replacement	0.1 MI 327580 30:68:8W	Project Total Federal Aid Regional FA	0 0 0	0 0 0	300 240 0	0 0 0	300 240 0	TA --

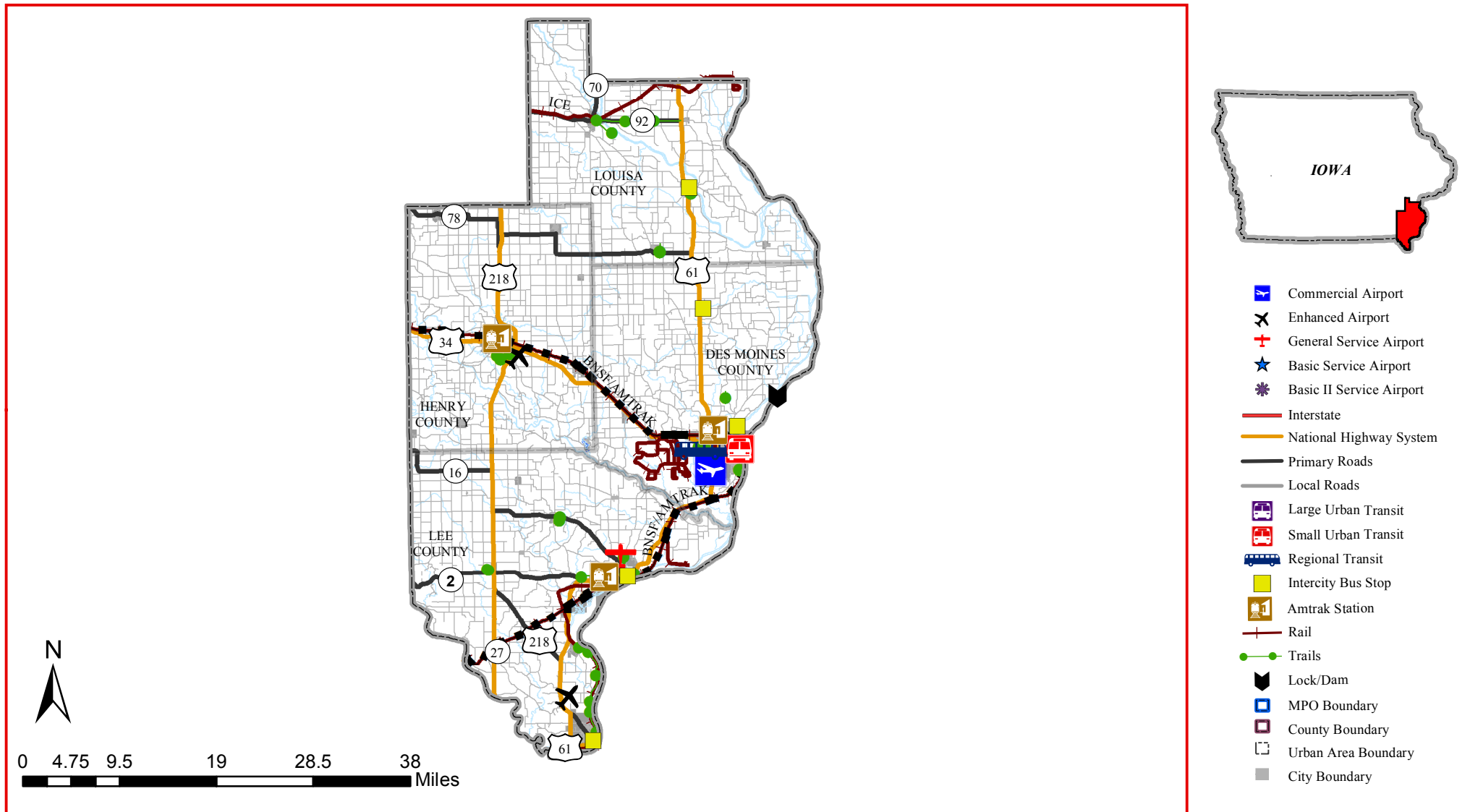
TPMS Sponsor Appr. Status	Project # Location Funding Program	Length FHWA# S:T:R		Pgm'd Amounts in 1000's				Total	STIP#
				FY15	FY16	FY17	FY18		
Van Buren - 89 (continued)									
20466 [NBIS: 361470]	BROS-C089()--8J-89	0.15 MI	Project Total	0	0	0	300	300	TA
Van Buren CRD	195TH ST: On 195th East of Ivy Trail	361470	Federal Aid	0	0	0	240	240	
FHWA Approved	Bridge Replacement	21:69:10W	Regional FA	0	0	0	0	0	--
26923 [NBIS: 327900]	BROS-C089()--8J-89	0.15 MI	Project Total	0	0	0	300	300	TA
Van Buren CRD	On 235th Street, Over Big Indian Creek, from west of	327900	Federal Aid	0	0	0	240	240	
FHWA Approved	Heather Avenue, S11 T68 R10W	11:68:10W	Regional FA	0	0	0	0	0	--
	Bridge Replacement								
Wapello - 90									
22038 [NBIS: 050440]	BRF--34()--38-90	0 MI	Project Total	1,636	0	0	0	1,636	TA
DOT-D05-RPA15	US34: BEAR CREEK, 3.6 MI W OF W JCTUS 63	050440	Federal Aid	1,309	0	0	0	1,309	
FHWA Approved	Bridge Replacement,Right of Way	--	Regional FA	0	0	0	0	0	50191
4379 [NBIS: 332091]	BROS-C090(62)--8J-90 DOT Letting: 04/21/2015	0 MI	Project Total	450	0	0	0	450	TA
Wapello CRD	118th Ave.: Over Cedar Creek Nr W 1/4 Cor	332091	Federal Aid	360	0	0	0	360	
FHWA Approved	17-73-13W of Highland Center	17:73:13	Regional FA	0	0	0	0	0	50399
	Bridge Replacement								
29229 [NBIS: 330260]	BHS-C090(79)--63-90 DOT Letting: 01/21/2015	0.17 MI	Project Total	300	0	0	0	300	TA
Wapello CRD	On J15 Eldon Floris road, Over Des Moines River, S27	330260	Federal Aid	240	0	0	0	240	
FHWA Approved	T71 R12	27:71:12	Regional FA	0	0	0	0	0	50521
	Bridge Deck Overlay								
21573 [NBIS: 332520]	BROS-C090()--8J-90	0 MI	Project Total	400	0	0	0	400	TA
Wapello CRD	On 225th Ave 1/2 mile south of intersection of Power	332520	Federal Aid	320	0	0	0	320	
FHWA Approved	Plant Road and 225th ave	33:73:15	Regional FA	0	0	0	0	0	50173
	Bridge Replacement								
4358 [NBIS: 331240]	BROS-C090(31)--8J-90	0 MI	Project Total	0	300	0	0	300	TA
Wapello CRD	On 110th Ave 1.5 mile south of intersection of 140th	331240	Federal Aid	0	240	0	0	240	
FHWA Approved	st/110th ave	4:72:13	Regional FA	0	0	0	0	0	--
	Bridge Replacement								
10521 [NBIS: 330220]	BROS-C090()--8J-90	0 MI	Project Total	0	120	0	0	120	TA
Wapello CRD	na: From sec 21-71-12 to sec 21-71-12	330220	Federal Aid	0	96	0	0	96	
FHWA Approved	Bridge Replacement	21:71:12	Regional FA	0	0	0	0	0	--
14327 [NBIS: 331520]	BROS-C090()--8J-90	0 MI	Project Total	0	450	0	0	450	TA
Wapello CRD	On 200th Avenue 1/4 mile south of intersection of	331520	Federal Aid	0	360	0	0	360	
FHWA Approved	132th st/200th ave	1:72:15	Regional FA	0	0	0	0	0	--
	Bridge Replacement								
21574 [NBIS: 331660]	BROS-C090()--8J-90	0 MI	Project Total	0	0	300	0	300	TA
Wapello CRD	On 230th Ave 1/4 mile south of intersection of Ridge	331660	Federal Aid	0	0	240	0	240	
FHWA Approved	Road/ 230th Ave	32:72:15	Regional FA	0	0	0	0	0	--
	Bridge Replacement								

TPMS Sponsor Appr. Status	Project # Location Funding Program	Length FHWA# S:T:R		Pgm'd Amounts in 1000's				Total	STIP#
				FY15	FY16	FY17	FY18		
Wapello - 90 (continued)									
29230 [NBIS: 330750] Wapello CRD FHWA Approved	BROS-C090()--8J-90 On 15th Street, Over Brush Creek, ELINE S32 T71 R15 Bridge Replacement	0 330750 32:71:15	Project Total Federal Aid Regional FA	0 0 0	0 0 0	350 280 0	0 0 0	350 280 0	TA --
29231 [NBIS: 331680] Wapello CRD FHWA Approved	BRS-C090()--60-90 On V41 Farson Road, Over Compentine Creek, ELINE S5 T73 R12 Bridge Replacement	0 331680 5:73:12	Project Total Federal Aid Regional FA	0 0 0	0 0 0	200 160 0	0 0 0	200 160 0	TA --
29234 [NBIS: 331440] Wapello CRD FHWA Approved	BRS-C090()--60-90 On H21 Whiskey Ridge, Over Rock Creek, ELINE S16 T72 R14 Bridge Replacement	0 331440 16:72:14	Project Total Federal Aid Regional FA	0 0 0	0 0 0	0 0 0	200 160 0	200 160 0	TA --
TAP - Transportation Alternatives									
Jefferson - 51									
29739 Fairfield FHWA Approved	TAP-U-2465()--8I-51 In the city of Fairfield, Construct paved shoulders along Highway 1 South, from Fillmore Ave to Libertyville Rd Ped/Bike Paving	0 -- --	Project Total Federal Aid Regional FA	0 0 0	0 0 0	0 0 0	400 320 320	400 320 320	TA --
Keokuk - 54									
19567 Keokuk CRD FHWA Approved	STP-E-C054(88)--8V-54 DOT Letting: 04/21/2015 Lake Belva Deer Trail: From Hwy 92 to Lake Belva Deer Park Ped/Bike Grading	2.539 MI -- --	Project Total Federal Aid Regional FA	638 140 140	0 0 0	0 0 0	0 0 0	638 140 140	TA 50102
PA NOTE: Phase I of Lake Belva Deer Trail project. Funded with \$140,687 from TAP.									
25456 Keokuk CRD FHWA Approved	TAP-R-C054(097)--8T-54 DOT Letting: 06/20/2017 Lake Belva Deer Trail: From Hwy 92 to Lake Belva Deer Park Ped/Bike Paving	0 MI -- --	Project Total Federal Aid Regional FA	0 0 0	0 0 0	461 369 369	0 0 0	461 369 369	TA --
PA NOTE: Phase II of Belva Deer Trail Project. Funded with \$369,057 from TAP.									
Mahaska - 62									
25394 Oskaloosa FHWA Approved	STP-E-5780()--8V-62 DOT Letting: 03/17/2015 Sidewalks: Green St-Pella Av to M Av, L St-D Av to Green St, D Av-1012 D Av to Pella Av, 3rd St-Middle School to Trail Ped/Bike Grade & Pave	0 -- --	Project Total Federal Aid Regional FA	232 186 186	0 0 0	0 0 0	0 0 0	232 186 186	TA 50298
PA NOTE: Safe Routes to School Infrastructure project funded using regional TAP. Funded with \$185,600 from TAP.									

TPMS Sponsor Appr. Status	Project # Location Funding Program	Length FHWA# S:T:R		Pgm'd Amounts in 1000's				Total	STIP#
				FY15	FY16	FY17	FY18		
Van Buren - 89									
19565 Keosauqua	STP-E-3950(601)--8V-89 DOT Letting: 01/21/2015 Keosauqua Riverfront Trail: Existing loop trail/Hwy 1 SE to DM River, SW along DM River to Trail Plaza and DM River Bridge Ped/Bike Grade & Pave,Ped/Bike Structures,Ped/Bike Miscellaneous	0.918 MI	Project Total	367	0	0	0	367	TA
		--	Federal Aid	240	0	0	0	240	
FHWA Approved		--	Regional FA	240	0	0	0	240	50101
Wapello - 90									
29740 Wapello CBS	TAP-U-C090)--8I-90 American Gothic Trail: from existing trail, along Old Agency Rd to Cliffland, along Cliffland to former Rock Island RR Ped/Bike Grade & Pave,Ped/Bike Structures	2 MI	Project Total	0	0	0	541	541	TA
		--	Federal Aid	0	0	0	185	185	
FHWA Approved		--	Regional FA	0	0	0	185	185	--
ER - Emergency Relief Program									
Keokuk - 54									
26733 Keokuk CRD	ER-C054(98)--58-54 DOT Letting: 12/16/2014 On V5G, from 253rd Ave North 1/4 Miles, S3 T74 R11 Slope Improvement	0	Project Total	168	0	0	0	168	TA
		--	Federal Aid	134	0	0	0	134	
FHWA Approved		3:74:11	Regional FA	0	0	0	0	0	50353
26734 [NBIS: 212810] Keokuk CRD	ER-C054(99)--58-54 DOT Letting: 12/16/2014 On 295TH AVE, Over S FORK ENGLISH RIVER, S17 T77 R10 Grading	0	Project Total	30	0	0	0	30	TA
		212810	Federal Aid	24	0	0	0	24	
FHWA Approved		17:77:10	Regional FA	0	0	0	0	0	50354
PRF - Primary Road Funds									
Mahaska - 62									
22036 [NBIS: 035090] DOT-D05-RPA15	BRFN--63)--39-62 US 63: LITTLE MUCHAKINOCK CREEK, 0.2MI N OF IA 163 Bridge Deck Overlay	0 MI	Project Total	249	0	0	0	249	TA
		035090	Federal Aid	0	0	0	0	0	
FHWA Approved		--	Regional FA	0	0	0	0	0	--
20911 [NBIS: 034990] DOT-D05-RPA15	BRFN--92)--39-62 IA 92: DITCH 0.4 MI W OF IA 163 Culvert Replacement	0	Project Total	392	0	0	0	392	TA
		034990	Federal Aid	0	0	0	0	0	
FHWA Approved		--	Regional FA	0	0	0	0	0	--
25299 [NBIS: 034980] DOT-D05-RPA15	BRFN--092)--39-62 092: MUCHAKINOCK CREEK, 1.3 MI W OFIA 163 Bridge Deck Overlay	0 MI	Project Total	0	0	280	0	280	TA
		034980	Federal Aid	0	0	0	0	0	
FHWA Approved		--	Regional FA	0	0	0	0	0	--
20913 [NBIS: 050340] DOT-D05-RPA15	BRFN--16)--39-89 IA 16: LITTLE CEDAR CREEK 1.6 MI E OFCO RD W30 Bridge Replacement	0 MI	Project Total	682	0	0	0	682	TA
		050340	Federal Aid	0	0	0	0	0	
FHWA Approved		--	Regional FA	0	0	0	0	0	--

TPMS Sponsor Appr. Status	Project # Location Funding Program	Length FHWA# S:T:R		Pgm'd Amounts in 1000's				Total	STIP#
				FY15	FY16	FY17	FY18		
Van Buren - 89									
29610 DOT-D05-RPA15 FHWA Approved	STPN--098)--2J-89 098: CO RD V64 (IN LEANDO) TO IA 16(TRANSFER OF JURISDICTION) Grade and Pave	1.8 MI -- --	Project Total Federal Aid Regional FA	0 0 0	0 0 0	2,200 0 0	0 0 0	2,200 0 0	TA --
Wapello - 90									
29611 [NBIS: 050690] DOT-D05-RPA15 FHWA Approved	BRFN--149)--39-90 149: CEDAR CREEK, 2.1 MI S OF IA 23 Bridge Replacement	0 MI 050690 --	Project Total Federal Aid Regional FA	0 0 0	0 0 0	0 0 0	870 0 0	870 0 0	TA --
NEPA - National Environmental Policy Act									
Mahaska - 62									
29757 DOT-D05-RPA15 FHWA Approved	NEPA-63-3(93)--81-62 On US63; Oskaloosa Bypass Grade and Pave,Bridge New	0 -- --	Project Total Federal Aid Regional FA	100 0 0	0 0 0	0 0 0	0 0 0	100 0 0	TA --

RPA 16 - Southeast Iowa Regional Planning Commission
211 N. Gear Avenue, Suite 100, West Burlington, IA 52655
Phone: 319-753-5107, Fax: 319-754-4763, www.seirpc.com
Executive Director: Mike Norris, mnorris@seirpc.com
Planning Director: Zach James, zjames@seirpc.com



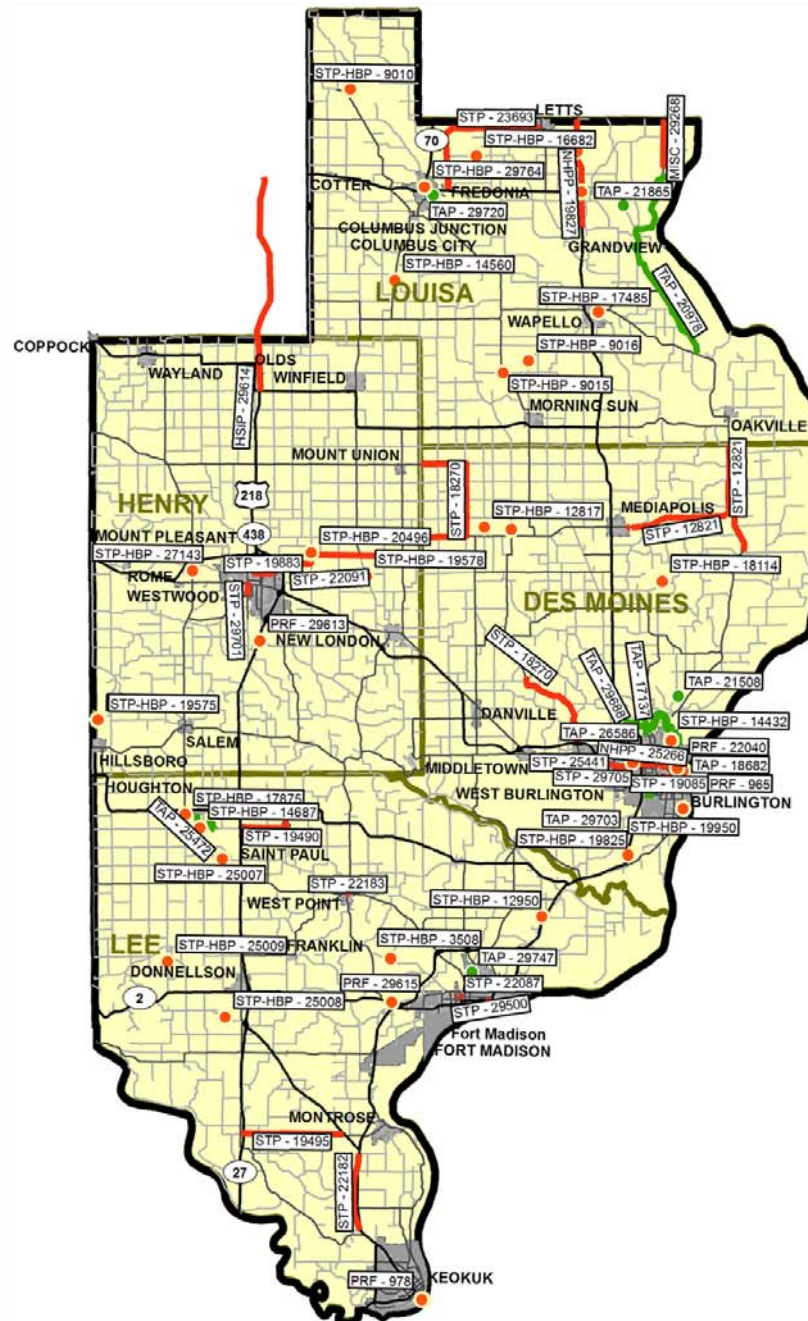
2015 Transportation Improvement Program

Map key:

- Bridge / Culvert project
 - Road work
 - Trail or Enhancement Work
- HBP-5771 Funding program ("HBP")
and TPMS ID number ("5771")

To locate project in print listing:

1. Look under funding program - i.e HBP, STP, TAP, etc.
2. Locate county in which project sits
3. Find the TPMS number - e.g. "10238"



RPA-16

2015 - 2018 Transportation Improvement Program

TPMS Sponsor Appr. Status	Project # Location Funding Program	Length FHWA# S.T.R		Pgm'd Amounts in 1000's				Total	STIP#
				FY15	FY16	FY17	FY18		
STP - Surface Transportation Program									
Region Wide - 00									
949 RPA-16 FHWA Approved	RGPL-PA16(RTP)--ST-00 SEIRPC: RPA 16 TRANSPORTATION PLANNING Trans Planning	0 MI -- --	Project Total Federal Aid Regional FA	172 137 137	214 171 171	214 171 171	214 171 171	814 650 650	TA 50013
Des Moines - 29									
29705 Burlington FHWA Approved	STP-U-0977(640)--70-29 DOT Letting: 03/17/2015 In the City of Burlington, DIVISION ST: Central Avenue to S 6th Street and Leebrick Street to Marshall Street Pavement Rehab	0.207 -- 0:0:00	Project Total Federal Aid Regional FA	495 396	0 0	0 0	0 0	495 396 396	TA 50493
12821 Des Moines CRD FHWA Approved	STP-S-C029(77)--5E-29 DOT Letting: 02/17/2015 H38 - From Mediapolis ECL to DMC 99, DMC 99 - From Louisa County Line to H40 Pavement Rehab,Bridge Deck Overlay	12.5 MI -- 30:72:2	Project Total Federal Aid Regional FA	4,200 1,762 1,762	0 0 0	0 0 0	0 0 0	4,200 1,762 1,762	TA 50408
25441 Burlington FHWA Approved	STP-U-0977(0)--70-29 In the City of Burlington, MT PLEASANT ST: From Gear Avenue to 280 feet west of Highway 61 Pavement Rehab	1.42 -- 0:0:0	Project Total Federal Aid Regional FA	0 0 0	0 0 0	1,524 1,062 1,062	0 0 0	1,524 1,062 1,062	TA --
18270 Des Moines CRD FHWA Approved	STP-S-C029(0)--5E-29 Beaverdale Road, Mediapolis Road, 205th Avenue & 260th Street Pavement Rehab	14 MI -- --	Project Total Federal Aid Regional FA	0 0 0	0 0 0	0 0 0	2,550 1,490 1,490	2,550 1,490 1,490	TA --
Henry - 44									
22091 Henry CRD FHWA Approved	STP-S-C044(77)--5E-44 DOT Letting: 01/20/2016 H38/220th STREET: From Grand Ave to Racine Ave Grade and Pave	8.205 MI -- 3:71:6	Project Total Federal Aid Regional FA	0 0 0	3,500 1,400 1,400	0 0 0	0 0 0	3,500 1,400 1,400	TA --
19883 Mount Pleasant FHWA Approved	STP-U-5292(0)--70-44 In the City of Mount Pleasant, Maple Leaf Drive: From Lincoln Street to Iris Street Pavement Rehab	1.248 MI -- 0:0:0	Project Total Federal Aid Regional FA	0 0 0	1,254 989 989	0 0 0	0 0 0	1,254 989 989	TA --
29701 Mount Pleasant FHWA Approved	STP-U-5292(0)--70-44 On S MAIN ST, South St. to Washington St; and JEFFERSON ST, Washington St. to Madison St. Grade and Pave,Lighting,Ped/Bike Grade & Pave	0.663 -- 0:0:00	Project Total Federal Aid Regional FA	0 0 0	0 0 0	0 0 0	2,471 424 424	2,471 424 424	TA --

TPMS Sponsor Appr. Status	Project # Location Funding Program	Length FHWA# S:T:R		Pgm'd Amounts in 1000's				Total	STIP#
				FY15	FY16	FY17	FY18		

Lee - 56

20987 Fort Madison FHWA Approved	STP-U-2697()--70-56 In the City of Fort Madison, ave E: From 22nd to 24th Pavement Rehab,Outside Services Engineering	0.154 MI -- 0:0:0	Project Total Federal Aid Regional FA	514 411 411	0 0 0	0 0 0	0 0 0	514 411 411	TA 50145
19490 Lee CRD FHWA Approved	STP-S-C056(93)--5E-56 DOT Letting: 02/17/2015 J38: From Hwy 218 to St, Paul to Highway 16 Pavement Rehab	3.5 MI -- --	Project Total Federal Aid Regional FA	1,051 500 500	0 0 0	0 0 0	0 0 0	1,051 500 500	TA 50095
19495 Lee CRD FHWA Approved	STP-S-C056(91)--5E-56 DOT Letting: 01/21/2015 J72: Hwy 218 to 180th Ave Pavement Rehab	5.671 MI -- 16:66:6	Project Total Federal Aid Regional FA	1,751 600 600	0 0 0	0 0 0	0 0 0	1,751 600 600	TA 50096
22183 West Point FHWA Approved	STP-U-8290()--70-56 In the City of West Point, Avenue D: From 4th Street to 7th Street Grade and Pave,Outside Services Engineering	0.211 MI -- --	Project Total Federal Aid Regional FA	688 471 471	0 0 0	0 0 0	0 0 0	688 471 471	TA 50203
22087 Fort Madison FHWA Approved	STP-U-2697()--70-56 In the City of Fort Madison, E: From 18th to 20th Pavement Rehab	0.175 MI -- --	Project Total Federal Aid Regional FA	0 0 0	431 345 345	0 0 0	0 0 0	431 345 345	TA --
22182 Lee CRD FHWA Approved	STP-S-C056()--5E-56 243rd: US61/218 S 4.3 MI to US61/US218 Pavement Rehab	0.195 MI -- --	Project Total Federal Aid Regional FA	0 0 0	1,435 1,120 1,120	0 0 0	0 0 0	1,435 1,120 1,120	TA --
29500 Fort Madison FHWA Approved	STP-U-2697()--70-56 In the city of Fort Madison, On AVE H (Business 61), from 2nd Avenue to 6th Avenue Grade and Pave,Outside Services Engineering,Ped/Bike Development	0.414 -- 0:0:00	Project Total Federal Aid Regional FA	0 0 0	0 0 0	0 0 0	1,390 695 695	1,390 695 695	TA --

Louisa - 58

23693 Louisa CRD FHWA Approved	STP-S-C058(G40)--5E-58 G40: From State Hwy 92 to X43 in Letts Pavement Rehab,Granular Shoulders	8.5 MI -- --	Project Total Federal Aid Regional FA	0 0 0	0 0 0	2,000 1,100 1,100	0 0 0	2,000 1,100 1,100	TA --
--------------------------------------	--	--------------------	---	-------------	-------------	-------------------------	-------------	-------------------------	----------

STP-HBP - Surface Transportation Program - Bridge Program

Des Moines - 29

19825 [NBIS: 023470] DOT-D05-RPA16 FHWA Approved	BRF--61()--38-29 US 61: SPRING CREEK 3.7 MILES NORTH OF LEE CO (SB) Grade and Pave,Bridge Rehabilitation	0 MI 023470 --	Project Total Federal Aid Regional FA	1,858 1,486 0	0 0 0	0 0 0	0 0 0	1,858 1,486 0	TA 50207
12817 [NBIS: 144490] Des Moines CRD FHWA Approved	BROS-C029(W9)--8J-29 On 180TH AVE, Over CEDAR FORK, S25 T72 R04 Bridge Replacement	0 MI 144490 25:72:4	Project Total Federal Aid Regional FA	0 0 0	200 160 0	0 0 0	0 0 0	200 160 0	TA --

TPMS Sponsor Appr. Status	Project # Location Funding Program	Length FHWA# S:T:R		Pgm'd Amounts in 1000's				Total	STIP#
				FY15	FY16	FY17	FY18		
Des Moines - 29 (continued)									
18114 [NBIS: 143500]	BROS-C029(B4)--8J-29	0 MI	Project Total	0	0	500	0	500	TA
Des Moines CRD	On H40 (Sperry Road), Over YELLOW SPRING CREEK, S8 T71 R02	143500	Federal Aid	0	0	400	0	400	
FHWA Approved	Bridge Replacement	8:71:2	Regional FA	0	0	0	0	0	--
14432 [NBIS: 023520]	BRS-C029(78)--60-29 Canceled	0 MI	Project Total	0	0	0	4,000	4,000	TA
Des Moines CRD	On DMC Hwy 99, Over Flint Creek, S29 T70 R2	023520	Federal Aid	0	0	0	1,600	1,600	
FHWA Approved	Bridge Replacement	29:70:2	Regional FA	0	0	0	0	0	--
Henry - 44									
19575 [NBIS: 180191]	BROS-C044(76)--8J-44 DOT Letting: 07/21/2015	0 MI	Project Total	360	0	0	0	360	TA
Henry CRD	On ASH AVE, Over ROCK CREEK, S18 T70 R07	180191	Federal Aid	280	0	0	0	280	
FHWA Approved	Bridge Replacement	18:70:7	Regional FA	0	0	0	0	0	50103
20496 [NBIS: 180861]	BROS-C044(75)--5F-44 DOT Letting: 01/21/2015	0 MI	Project Total	415	0	0	0	415	TA
Henry CRD	On X13 (Marsh Avenue), Over SOUTH BIG CREEK, S31 T72 R05	180861	Federal Aid	320	0	0	0	320	
FHWA Approved	Bridge Replacement	31:72:5	Regional FA	0	0	0	0	0	50513
27143 [NBIS: 108530]	BRS-C044(RR)--60-44	0 MI	Project Total	0	0	0	900	900	TA
Henry CRD	On Franklin Ave (W55), Over BNSF Rail Road, S1 T71 R7	108530	Federal Aid	0	0	0	720	720	
FHWA Approved	Grade and Pave,Bridge Replacement	1:71:7	Regional FA	0	0	0	0	0	--
Lee - 56									
25007 [NBIS: 219731]	BROS-C056(95)--8J-56 DOT Letting: 03/17/2015	0.1 MI	Project Total	180	0	0	0	180	TA
Lee CRD	On 170th Ave, Over a small stream, S 0.2 miles from 145th street, at SW S29 T69N R6W	219731	Federal Aid	144	0	0	0	144	
FHWA Approved	Bridge Replacement	29:69N:6W	Regional FA	0	0	0	0	0	50523
12950 [NBIS: 218680]	BROS-C056(85)--8J-56 DOT Letting: 06/16/2015	0 MI	Project Total	600	0	0	0	600	TA
Lee CRD	On Lost Creek Rd, Over small stream, S7 T68 R3	218680	Federal Aid	480	0	0	0	480	
FHWA Approved	Bridge Replacement	7:68:3	Regional FA	0	0	0	0	0	50221
3508 [NBIS: 218910]	BROS-C056(63)--5F-56 DOT Letting: 07/18/2017	0 MI	Project Total	0	0	601	0	601	TA
Lee CRD	On Chalk Ridge Rd, Over Devils Creek, S26 T68 R5	218910	Federal Aid	0	0	480	0	480	
FHWA Approved	Bridge Replacement	26:68:5	Regional FA	0	0	0	0	0	--
25008 [NBIS: 218440]	BROS-C056(0)--8J-56	0.2 MI	Project Total	0	0	500	0	500	TA
Lee CRD	On Abel Road, Over Sugar Creek, 1 Mile W of 180th Avenue, at NW S8 T67N R6W	218440	Federal Aid	0	0	400	0	400	
FHWA Approved	Bridge Replacement	8:67N:6W	Regional FA	0	0	0	0	0	--

TPMS Sponsor Appr. Status	Project # Location Funding Program	Length FHWA# S:T:R		Pgm'd Amounts in 1000's				Total	STIP#
				FY15	FY16	FY17	FY18		
Lee - 56 (continued)									
25009 [NBIS: 219290]	BROS-C056()--5F-56	0.2 MI	Project Total	0	0	0	250	250	TA
Lee CRD	On 140th Ave, Over small stream, from J56 S 0.81 Miles, at NW S26 T68N R7W	219290	Federal Aid	0	0	0	200	200	
FHWA Approved	Bridge Replacement	26:68N:7W	Regional FA	0	0	0	0	0	--
Louisa - 58									
29764 [NBIS: 2480]	BROS-1490()--8J-58	0	Project Total	475	0	0	0	475	TA
Columbus Junction	In the city of Columbus Junction, On LOCUST ST, Over Monkey Run Creek, S19 T75N R04W	2480	Federal Aid	380	0	0	0	380	
FHWA Approved	Bridge Replacement,Outside Services Engineering	0:0:00	Regional FA	0	0	0	0	0	50499
9015 [NBIS: 223820]	BHOS-C058(30)--89-58 DOT Letting: 02/17/2015	0 MI	Project Total	80	0	0	0	80	TA
Louisa CRD	50th Street: Over small stream in S14 T73 R04	223820	Federal Aid	65	0	0	0	65	
FHWA Approved	Bridge Rehabilitation	14:73:4	Regional FA	0	0	0	0	0	50459
16682 [NBIS: 224530]	BHOS-C058(48)--89-58 DOT Letting: 02/17/2015	0 MI	Project Total	80	0	0	0	80	TA
Louisa CRD	On 170TH ST, Over SMALL STREAM, from From 170th Street, at NW S15 T75 R04	224530	Federal Aid	65	0	0	0	65	
FHWA Approved	Bridge Rehabilitation	15:75:4	Regional FA	0	0	0	0	0	50403
9010 [NBIS: 224910]	BROS-C058(LC-75)--8J-58	0 MI	Project Total	0	625	0	0	625	TA
Louisa CRD	X Avenue: Over small stream in S28 T76 R05	224910	Federal Aid	0	500	0	0	500	
FHWA Approved	Bridge Replacement	28:76:5	Regional FA	0	0	0	0	0	--
9016 [NBIS: 223630]	BROS-C058(LC-44)--8J-58	0 MI	Project Total	0	0	260	0	260	TA
Louisa CRD	M. Avenue: Over small stream in S07 T73 R03	223630	Federal Aid	0	0	208	0	208	
FHWA Approved	Bridge Replacement	7:73:3	Regional FA	0	0	0	0	0	--
17485 [NBIS: 34200]	BHS-C058(43)--63-58 DOT Letting: 10/17/2017	0	Project Total	0	0	7,145	0	7,145	TA
Louisa CRD	On X99, Over IOWA RIVER, from Wapello ECL East 1250 to Louisa X99, S27 T74 R03	34200	Federal Aid	0	0	6,430	0	6,430	
FHWA Approved	Grade and Pave,Bridge Replacement	27:74:03	Regional FA	0	0	0	0	0	--
NHPP - National Highway Performance Program									
Des Moines - 29									
25266	NHSX--034()--3H-29	5.1 MI	Project Total	5,475	0	0	0	5,475	TA
DOT-D05-RPA16	034: IN BURLINGTON, FROM MOUNT PLEASANT ST TO MAIN ST	--	Federal Aid	4,380	0	0	0	4,380	
FHWA Approved	Pavement Rehab	--	Regional FA	0	0	0	0	0	50284
Louisa - 58									
19827	NHSX--61()--3H-58	6	Project Total	0	0	26,703	600	27,303	TA AC
DOT-D05-RPA16	US 61: 2 MI S OF IA 92 TO MUSCATINE COUNTY	--	Federal Aid	0	0	21,362	0	21,362	
FHWA Approved	Pave,Bridge New,Grading	--	Regional FA	0	0	0	0	0	--
SYSTEM NOTE: CANDIDATE FOR ADVANCED CONSTRUCTION									

TPMS Sponsor Appr. Status	Project # Location Funding Program	Length FHWA# S:T:R		Pgm'd Amounts in 1000's				Total	STIP#	
				FY15	FY16	FY17	FY18			
TAP - Transportation Alternatives										
Des Moines - 29										
26586 Des Moines CBS FHWA Approved	TAP-R-C029(076)--8T-29 DOT Letting: 02/17/2015 Flint River Trail, from Irish Ridge Road West approximately 1.3 miles to US Highway 61 ROW Line Ped/Bike Grade & Pave,Ped/Bike Structures,Archaeological Plan & Research	0 -- --	Project Total Federal Aid Regional FA	793 634 211	0 0 0	0 0 0	0 0 0	793 634 211	TA 50343	
21508 Des Moines CCB FHWA Approved	SB-IA-C029(073)--7T-29 Local Letting: 12/21/2021 Aldo Leopold Interpretive Center: Property Acquisition Acquire Scenic/Hist	0 MI -- --	Project Total Federal Aid Regional FA	456 365 0	0 0 0	0 0 0	0 0 0	456 365 0	TA 50171	
18682 Burlington FHWA Approved	STP-E-0977(0)--8V-29 In the City of Burlington, Along County Highway 99: From Port of Burlington to Mississippi River Levee Ped/Bike Grade & Pave,Ped/Bike Miscellaneous,Ped/Bike Development	1.252 MI -- --	Project Total Federal Aid Regional FA	0 0 0	134 107 107	0 0 0	0 0 0	134 107 107	TA --	
17137 Des Moines CBS FHWA Approved	STP-E-C029(0)--8V-29 On Along Flint Creek, from From County Highway 99 to Highway 61 to Starrs Cave Outside Services Engineering,Ped/Bike ROW,Ped/Bike Development	5.529 MI -- --	Project Total Federal Aid Regional FA	0 0 0	241 193 193	0 0 0	0 0 0	241 193 193	TA --	
DOT NOTE: Project related to STP-ES-0977(633)--8I-29.										
29703 Burlington FHWA Approved	STP-E-0977(0)--8V-29 In the city of Burlington, On MASON RD, between Sequoia Drive at Ed Stone Middle School and Haskel Street Ped/Bike Grade & Pave	0.502 -- 0:0:00	Project Total Federal Aid Regional FA	0 0 0	0 0 0	0 0 0	292 234 234	292 234 234	TA --	
29688 Des Moines CBS FHWA Approved	TAP-R-C029(0)--8T-29 From West End of Project #TAP-R-CO29(076)-8T-29 West Under Hwy 61 Bridge, North along US Hwy 61 to Flint Bottom Rd Ped/Bike Grade & Pave,Ped/Bike Structures	0.4 -- 24:70:03	Project Total Federal Aid Regional FA	0 0 0	0 0 0	0 0 0	500 400 400	500 400 400	TA --	
Lee - 56										
29747 Fort Madison FHWA Approved	TAP-U-2697(0)--8I-56 In the city of Fort Madison, On Recreational Trail at Rodeo Park, 350 Feet Ped/Bike Development	0 -- --	Project Total Federal Aid Regional FA	0 0 0	0 0 0	0 0 0	103 82 82	103 82 82	TA --	
25472 Houghton FHWA Approved	TAP-R-3562(601)--8T-56 DOT Letting: 09/18/2018 In the City of Houghton, INDUSTRIAL AVE: From Houghton City Limits to Denning Recreational Area Outside Services Engineering,Ped/Bike ROW,Ped/Bike Grade & Pave	1.77 -- 0:0:0	Project Total Federal Aid Regional FA	0 0 0	0 0 0	0 0 0	183 147 147	183 147 147	TA --	

TPMS Sponsor Appr. Status	Project # Location Funding Program	Length FHWA# S:T:R		Pgm'd Amounts in 1000's				Total	STIP#
				FY15	FY16	FY17	FY18		
Louisa - 58									
21865 Louisa CCB	SB-IA-C058(045)--7T-58 DOT Letting: 03/17/2015 Avenue H: Outdoor Exhibit/Signage, Trail, and Rest Area at Louisa Interpretive Center Outside Services Engineering, Ped/Bike Grade & Pave, Ped/Bike Miscellaneous	0 MI	Project Total	200	0	0	0	200	TA 50180
		--	Federal Aid	160	0	0	0	160	
FHWA Approved		--	Regional FA	0	0	0	0	0	
20978 Louisa CRD	SB-IA-C058(046)--7T-58 DOT Letting: 03/17/2015 On X61, from X99 to 162nd Street, at S33 T74 R02 Ped/Bike Paving	12.609 MI	Project Total	1,410	0	0	0	1,410	TA 50467
		--	Federal Aid	1,135	0	0	0	1,135	
FHWA Approved		19:74:2	Regional FA	0	0	0	0	0	
29720 Louisa CCB	TAP-R-C058()--8T-58 On Hoover Nature Trail along Collins Road and near 4-H Center at Louisa Co Fairgrounds in Columbus Junction, Iowa Ped/Bike Development	0	Project Total	0	0	242	0	242	TA --
		--	Federal Aid	0	0	114	0	114	
FHWA Approved		30:75:04	Regional FA	0	0	114	0	114	
MISC - Federal Lands Access Program - TAP type project									
Louisa - 58									
29268 Louisa CRD	FLAP-C058(049)--7L-58 Local Letting: 01/21/2026 On X61/ F Avenue, from 162nd Street North 3 Miles to North County Line Ped/Bike Development	3 MI	Project Total	132	0	0	0	132	TA 50511
		--	Federal Aid	110	0	0	0	110	
FHWA Approved		--	Regional FA	0	0	0	0	0	
PRF - Primary Road Funds									
Des Moines - 29									
29612 DOT-D05-RPA16	NHSN--034()--2R-29 034: IN BURLINGTON, FROM CENTRAL AVE TO 5TH ST Lighting	0.4 MI	Project Total	456	0	0	0	456	TA --
		--	Federal Aid	0	0	0	0	0	
FHWA Approved		--	Regional FA	0	0	0	0	0	
22039 [NBIS: 600830] DOT-D05-RPA16	BRFN--34()--39-29 US 34: WEST BURLINGTON AVE, 0.6 MI WOF US 61 (WB) Bridge Deck Overlay	0	Project Total	341	0	0	0	341	TA --
		600830	Federal Aid	0	0	0	0	0	
FHWA Approved		--	Regional FA	0	0	0	0	0	
22040 [NBIS: 023650] DOT-D05-RPA16	BRFN--34()--39-29 US 34: 5TH ST OVER US 34, 1.9 MI E OF US 61 IN BURLINGTON Bridge Deck Overlay	0	Project Total	310	0	0	0	310	TA --
		023650	Federal Aid	0	0	0	0	0	
FHWA Approved		--	Regional FA	0	0	0	0	0	
965 [NBIS: 023441] DOT-D05-RPA16	BRFN--34()--39-29 US 34: MISSISSIPPI RIVER IN BURLINGTON (STATE SHARE)	0.4 MI	Project Total	25	25	25	25	100	TA --
		023441	Federal Aid	0	0	0	0	0	
FHWA Approved		--	Regional FA	0	0	0	0	0	

TPMS Sponsor Appr. Status	Project # Location Funding Program	Length FHWA# S:T:R		Pgm'd Amounts in 1000's				Total	STIP#
				FY15	FY16	FY17	FY18		
Henry - 44									
29613 [NBIS: 028480] DOT-D05-RPA16 FHWA Approved	BRFN--218)--39-44 218: BIG CREEK, 3.0 MI S OF S JCT US 34 (NB) Bridge Deck Overlay	0 MI 028480 --	Project Total Federal Aid Regional FA	0 0 0	0 0 0	0 0 0	310 0 0	310 0 0	TA --
Lee - 56									
978 [NBIS: 033201] DOT-D05-RPA16 FHWA Approved	BRFN--136)--39-56 IA 136: MISSISSIPPI RIVER IN KEOKUK(STATE SHARE) --	0 MI 033201 --	Project Total Federal Aid Regional FA	20 0 0	20 0 0	20 0 0	20 0 0	80 0 0	TA --
29615 [NBIS: 033271] DOT-D05-RPA16 FHWA Approved	BRFN--002)--39-56 002: DEVIL CREEK, 0.7 MI W OF US 61 Bridge Deck Overlay	0 MI 033271 --	Project Total Federal Aid Regional FA	0 0 0	0 0 0	0 0 0	360 0 0	360 0 0	TA --
HSIP - Highway Safety Improvement Program									
Henry - 44									
29614 DOT-D05-RPA16 FHWA Approved	HSIP--218)--2H-44 On 218, from IA78 to IA92 Pavement Widening	12.3 -- --	Project Total Federal Aid Regional FA	4,887 4,398 0	0 0 0	0 0 0	0 0 0	4,887 4,398 0	TA 50436
27141 Henry CRD FHWA Approved	HSIP-S-C044(78)--6C-44 DOT Letting: 11/18/2014 PVMT Markings Groove & Paint PCC pavments-County wide Pavement Markings	30 MI -- --	Project Total Federal Aid Regional FA	166 149 0	0 0 0	0 0 0	0 0 0	166 149 0	TA 50405

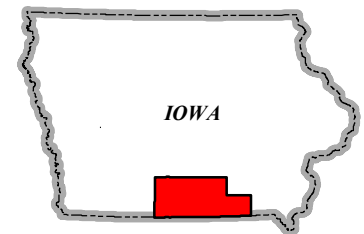
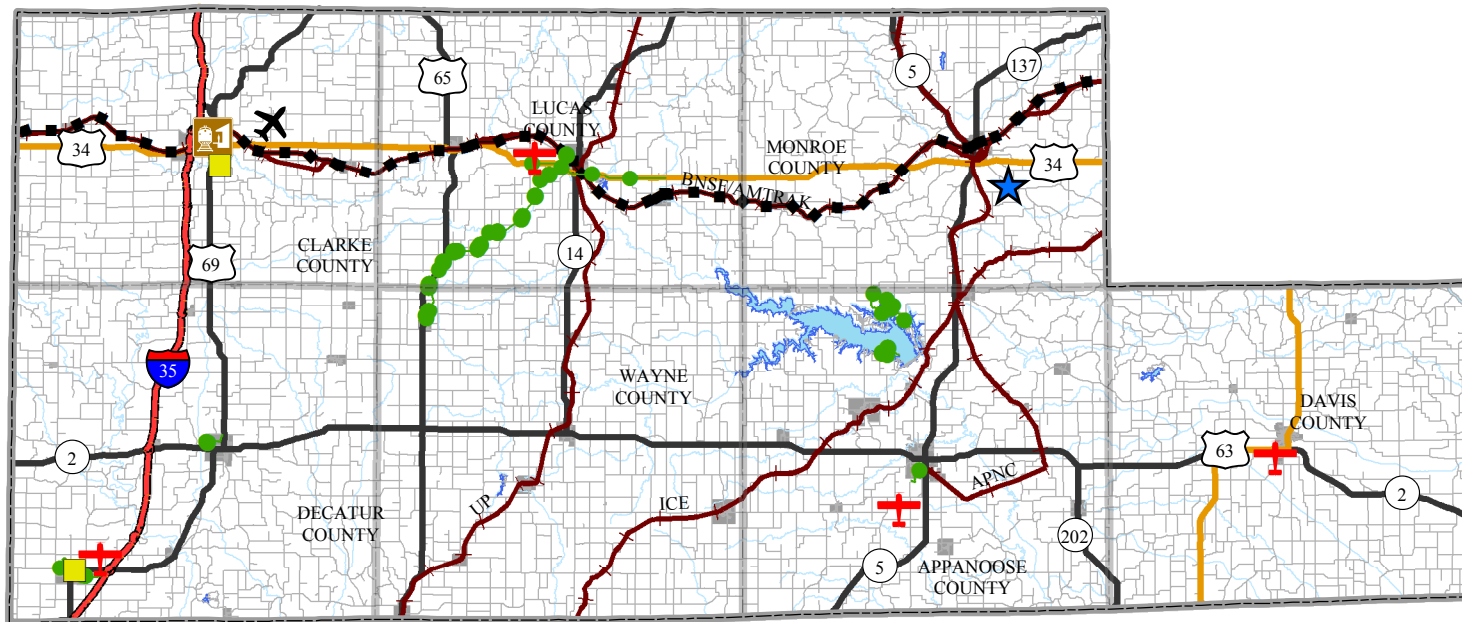
RPA 17 - Chariton Valley Planning and Development

308 North 12th Street, Centerville, IA 52544

Phone: 641-437-4359, Fax: 641-437-1161, www.charitonvalleyplanning.com

Executive Director: Nichole Moore, nmoore@charitonvalleyplanning.com

Program Support Specialist: Julie Pribyl, jpribyl@charitonvalleyplanning.com



- Commercial Airport
- Enhanced Airport
- General Service Airport
- Basic Service Airport
- Basic II Service Airport
- Interstate
- National Highway System
- Primary Roads
- Local Roads
- Large Urban Transit
- Small Urban Transit
- Regional Transit
- Intercity Bus Stop
- Amtrak Station
- Rail
- Trails
- Lock/Dam
- MPO Boundary
- County Boundary
- Urban Area Boundary
- City Boundary

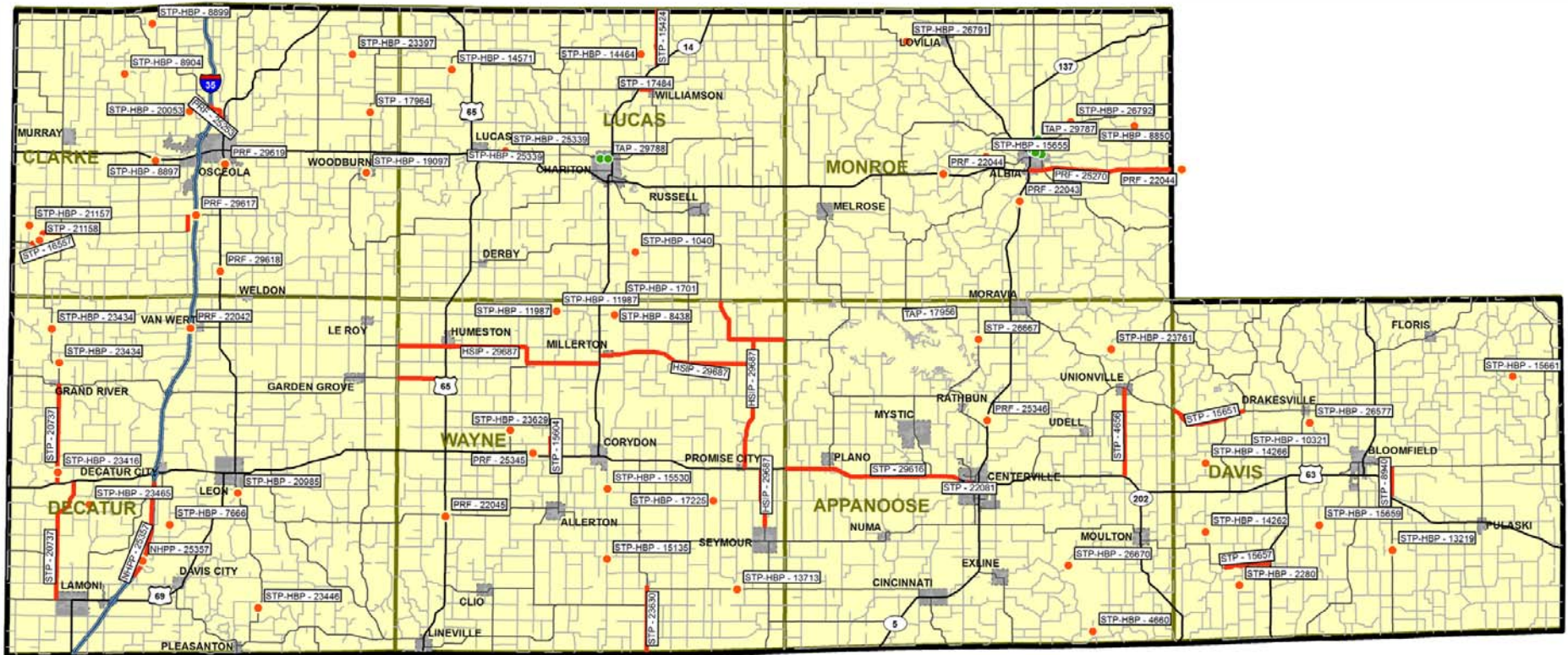


0 4.5 9 18 27 36 Miles

2015 Transportation Improvement Program

Map key:

- Bridge / Culvert project
 - Road work
 - Trail or Enhancement Work
- [HBP-5771] Funding program ("HBP")
and TPMS ID number ("5771")



To locate project in print listing:




















1. Look under funding program - i.e HBP, STP, TAP, etc.
2. Locate county in which project sits
3. Find the TPMS number - e.g. "10238"

RPA-17

2015 - 2018 Transportation Improvement Program

TPMS Sponsor Appr. Status	Project # Location Funding Program	Length FHWA# S.T.R		Pgm'd Amounts in 1000's				Total	STIP#
				FY15	FY16	FY17	FY18		
STP - Surface Transportation Program									
Region Wide - 00									
1001 RPA-17 FHWA Approved	RGPL-PA17(RTP)--ST-00 RPA 17: RPA 17 TRANSPORTATION PLANNING Trans Planning	0 MI -- --	Project Total Federal Aid Regional FA	31 25 25	31 25 25	31 25 25	0 0 0	93 75 75	TA 50014
Appanoose - 04									
4656 Appanoose CRD FHWA Approved	STP-S-C004(68)--5E-04 DOT Letting: 01/21/2015 T-61: From 34-70-16 to 34-69-16 Pavement Rehab	5.5 MI -- 3:69:16	Project Total Federal Aid Regional FA	1,500 1,000 1,000	0 0 0	0 0 0	0 0 0	1,500 1,000 1,000	TA 50516
22081 Centerville FHWA Approved	STP-U-1210(611)--70-04 DOT Letting: 01/21/2015 In the City of Centerville, W STATE ST: From West line of 5th Street to West line of 10th Street Pavement Rehab	0.301 MI -- 0:0:0	Project Total Federal Aid Regional FA	1,000 800 800	0 0 0	0 0 0	0 0 0	1,000 800 800	TA 50195
29616 DOT-D05-RPA17 FHWA Approved	STP--002()--2C-04 002: WAYNE CO TO CENTERVILLE Pavement Rehab	11.3 MI -- --	Project Total Federal Aid Regional FA	5,383 4,306 0	0 0 0	0 0 0	0 0 0	5,383 4,306 0	TA 50437
Davis - 26									
15651 Davis CRD FHWA Approved	STP-S-C026(78)--5E-26 DOT Letting: 07/19/2016 On Bunch Road, from Appanoose Co. Line to Eagle Blvd, at S9 T69 R15 Pave	5.026 MI -- 6:69:15	Project Total Federal Aid Regional FA	0 0 0	1,250 1,000 0	0 0 0	0 0 0	1,250 1,000 0	TA --
8940 Davis CRD FHWA Approved	STP-S-C026(Evans)--5E-26 Nuthatch Ave.: From Hwy2 to J40 Pavement Rehab/Widen	2 MI -- --	Project Total Federal Aid Regional FA	0 0 0	0 0 0	0 0 0	750 600 600	750 600 600	TA --
15657 Davis CRD FHWA Approved	STP-S-C026(276th)--5E-26 276th Street: From Highway 63 to Dewberry Ave Pavement Rehab	3 MI -- --	Project Total Federal Aid Regional FA	0 0 0	0 0 0	0 0 0	750 600 600	750 600 600	TA --
Decatur - 27									
20737 Decatur CRD FHWA Approved	STP-S-C027(VAR)--5E-27 R18: From J55 to Iowa Hwy 2 Culvert Repair	1 MI -- --	Project Total Federal Aid Regional FA	0 0 0	0 0 0	500 400 0	0 0 0	500 400 0	TA --
Lucas - 59									
15424 Lucas CRD FHWA Approved	STP-S-C059(44)--5E-59 DOT Letting: 10/20/2015 S-45: From Iowa Highway 14 to Marion County Line Pavement Rehab	3.523 MI -- 22:73:21	Project Total Federal Aid Regional FA	1,250 1,000 0	0 0 0	0 0 0	0 0 0	1,250 1,000 0	TA 50074

TPMS Sponsor Appr. Status	Project # Location Funding Program	Length FHWA# S:T:R		Pgm'd Amounts in 1000's				Total	STIP#
				FY15	FY16	FY17	FY18		
Lucas - 59 (continued)									
17484 Lucas CRD	STP-S-C059(51)--5E-59 DOT Letting: 10/17/2017 On H20, from Iowa Highway 14 E 0.9 MI to Main Street in Williamson, at S27/34 T73N R21W	0.9 MI --	Project Total Federal Aid	0 0	0 0	700 560	0 0	700 560	
FHWA Approved	Pavement Rehab/Widen	27/34:73N:21W	Regional FA	0	0	0	0	0	--
Wayne - 93									
23630 Wayne CRD	STP-S-C093(72)--5E-93 DOT Letting: 03/17/2015 On S40, from Railroad tracks in Sewal to Missouri State Line, at S22 T67 R21	4.142 MI --	Project Total Federal Aid	2,000 1,000	0 0	0 0	0 0	2,000 1,000	
FHWA Approved	Pave	15:67:21	Regional FA	0	0	0	0	0	50246
15604 Wayne CRD	STP-S-C093(0)--5E-93 S 23: From Highway 2 to 1/2 mile north of Newton Road	1.251 MI --	Project Total Federal Aid	0 0	0 0	875 412	0 0	875 412	
FHWA Approved	Grading,Outside Services ROW	69:22:22	Regional FA	0	0	0	0	0	--
STP-HBP - Surface Transportation Program - Bridge Program									
Appanoose - 04									
4660	BROS-C004(80)--5F-04 DOT Letting: 02/17/2015 290th Ave: Nea W1/4 Cor	0 MI 63610	Project Total Federal Aid	230 184	0 0	0 0	0 0	230 184	
FHWA Approved	Bridge Replacement	17:67:16	Regional FA	0	0	0	0	0	50385
26670	BROS-C004(99)--5F-04 DOT Letting: 12/15/2015 On , Over over flow of Chariton R, from 570th Street North East 0.9 Miles to Overflow Bridge of Chariton River, at Ctr S25 T68 R17	0 MI 064445	Project Total Federal Aid	0 0	300 240	0 0	0 0	300 240	
FHWA Approved	Bridge Replacement	25:68:17	Regional FA	0	0	0	0	0	--
23761	BROS-C004(0)--8J-04 382nd Ave: 437th Street NE 0.6 MI	0.2 MI 065850	Project Total Federal Aid	0 0	0 0	300 240	0 0	300 240	
FHWA Approved	Bridge Replacement	21:70:16	Regional FA	0	0	0	0	0	--
Clarke - 20									
23397	BROS-C020(98)--5F-20 DOT Letting: 12/16/2014 H20: Over BRANCH OTTER CREEK	0 MI 115000	Project Total Federal Aid	400 320	0 0	0 0	0 0	400 320	
FHWA Approved	Bridge Replacement	22:73:24	Regional FA	0	0	0	0	0	50234
8897	BROS-C020(62)--8J-20 DOT Letting: 05/19/2015 190TH. AVE.: .1 MI. S. HWY. 34 ON ON 190TH AVE.	0 MI 114740	Project Total Federal Aid	500 400	0 0	0 0	0 0	500 400	
FHWA Approved	Bridge Replacement	21-22:72:26	Regional FA	0	0	0	0	0	50170
8904	BROS-C020(68)--8J-20 DOT Letting: 12/15/2015 170TH AVE.: .1 MI. S. OF OAKWOOD ST. ON 170TH. AVE.	0 MI 115470	Project Total Federal Aid	0 0	250 200	0 0	0 0	250 200	
FHWA Approved	Bridge Replacement	29-30:73:26	Regional FA	0	0	0	0	0	--

TPMS Sponsor Appr. Status	Project # Location Funding Program	Length FHWA# S:T:R		Pgm'd Amounts in 1000's				Total	STIP#
				FY15	FY16	FY17	FY18		
Clarke - 20 (continued)									
22275 Clarke CRD FHWA Approved	BROS-C020(97)--8J-20 Local Letting: 12/21/2021 all: From various to various Outside Services Bridge Inspection	0 MI -- --	Project Total Federal Aid Regional FA	0 0 0	30 24 0	0 0 0	0 0 0	30 24 0	 --
19097  Clarke CRD FHWA Approved	BRS-C020(85)--60-20 DOT Letting: 03/21/2017 MILL ST: Just North of Sherman ST. on Mill St. in town of Woodburn Bridge Replacement	0 MI 12810 0:0:0	Project Total Federal Aid Regional FA	0 0 0	0 0 0	250 200 0	0 0 0	250 200 0	 --
21157  Clarke CRD FHWA Approved	BHOS-C020(93)--5N-20 DOT Letting: 06/20/2017 R12: approx. 1 mile N. of Hopeville on 110th. Ave. Bridge Rehabilitation	0 MI 114150 7:71N:27W	Project Total Federal Aid Regional FA	0 0 0	0 0 0	75 60 0	0 0 0	75 60 0	 --
8899  Clarke CRD FHWA Approved	BROS-C020(67)--8J-20 DOT Letting: 11/15/2016 SCOTT STREET: .25 MI. W. OF 195TH AVE. ON SCOTT ST. Bridge Replacement	0 MI 115340 9:73:26	Project Total Federal Aid Regional FA	0 0 0	0 0 0	300 240 0	0 0 0	300 240 0	 --
Davis - 26									
14266  Davis CRD FHWA Approved	BROS-C026(952802)--8J-26 Cedar Ave.: Over TRIB FOX RIVER Bridge Replacement	0 MI 135040 28:69:15	Project Total Federal Aid Regional FA	0 0 0	294 235 0	0 0 0	0 0 0	294 235 0	 --
15659  Davis CRD FHWA Approved	BROS-C026(841502)--5F-26 Jade Ave.: Over Wyacondah Creek Bridge New	0 MI 133770 15:68:14	Project Total Federal Aid Regional FA	0 0 0	300 240 0	0 0 0	0 0 0	300 240 0	 --
14262  Davis CRD FHWA Approved	BROS-C026(851605)--8J-26 Cedar Ave.: Over Carter Creek Bridge Replacement	0 MI 134070 16:68:15	Project Total Federal Aid Regional FA	0 0 0	0 0 0	263 210 0	0 0 0	263 210 0	 --
15661  Davis CRD FHWA Approved	BROS-C026(023400)--8J-26 160th Street: Over Tributary of Lake Creek Bridge New	0 MI 135300 34:70:12	Project Total Federal Aid Regional FA	0 0 0	0 0 0	0 0 0	121 97 0	121 97 0	 --
Decatur - 27									
23416  Decatur CRD FHWA Approved	BHS-C027(56)--63-27 DOT Letting: 03/17/2015 R15: Over Hall Run Bridge Rehabilitation	0.1 MI 022790 --	Project Total Federal Aid Regional FA	125 100 0	0 0 0	0 0 0	0 0 0	125 100 0	 50491
23434 Decatur CRD FHWA Approved	BHS-C027()--63-27 R15, 130th Ave: D-4230 & D-2035 Bridge Deck Overlay	0 MI -- --	Project Total Federal Aid Regional FA	0 0 0	325 260 0	0 0 0	0 0 0	325 260 0	 --
23465 Decatur CRD FHWA Approved	BROS-C027(Z2410)--5F-27 150th Ave: Over Seven Mile Creek Bridge Replacement	0 MI -- 4:67:26	Project Total Federal Aid Regional FA	0 0 0	0 0 0	250 200 0	0 0 0	250 200 0	 --

TPMS Sponsor Appr. Status	Project # Location Funding Program	Length FHWA# S:T:R		Pgm'd Amounts in 1000's				Total	STIP#
				FY15	FY16	FY17	FY18		
Decatur - 27 (continued)									
23446	BRS-C027(P1325)--60-27	0 MI	Project Total	0	0	0	275	275	TA
Decatur CRD	R46: Over Unnamed Tributary to Little River	--	Federal Aid	0	0	0	220	220	
FHWA Approved	Bridge Replacement	10:67:25	Regional FA	0	0	0	0	0	--
Lucas - 59									
14464 [NBIS: 227250]	BROS-C059(39)--8J-59 DOT Letting: 09/15/2015	0 MI	Project Total	380	0	0	0	380	TA
Lucas CRD	250th Avenue: Over Tributary to White Breast Creek	227250	Federal Aid	304	0	0	0	304	
FHWA Approved	Bridge Replacement	16:73:21	Regional FA	0	0	0	0	0	50075
14571 [NBIS: 227880]	BROS-C059(40)--8J-59 DOT Letting: 09/15/2015	0 MI	Project Total	380	0	0	0	380	TA
Lucas CRD	130th Trail: Over Otter Creek	227880	Federal Aid	304	0	0	0	304	
FHWA Approved	Bridge Replacement	22:73:23	Regional FA	0	0	0	0	0	50076
25339 [NBIS: 034250]	BRF--034()--38-59	0 MI	Project Total	0	15	1,540	0	1,555	TA
DOT-D05-RPA17	034: WHITE BREAST CREEK, 1.6 MI E OF E JCT US 65	034250	Federal Aid	0	0	1,232	0	1,232	
FHWA Approved	Bridge Replacement,Right of Way	--	Regional FA	0	0	0	0	0	--
1040 [NBIS: 225450]	BROS-C059(28)--5F-59 DOT Letting: 12/20/2016	0.7 MI	Project Total	0	0	1,050	0	1,050	TA
Lucas CRD	On , Over Union Pacific RailRoad, from East of Highway 14 East 3 Miles	225450	Federal Aid	0	0	800	0	800	
FHWA Approved	Bridge Replacement	21:71:21	Regional FA	0	0	0	0	0	--
Monroe - 68									
15655 [NBIS: 252670]	BROS-C068(60)--8J-68 DOT Letting: 12/16/2014	0 MI	Project Total	420	0	0	0	420	TA
Monroe CRD	625th Ave: US34 N 1.1 MI	252670	Federal Aid	336	0	0	0	336	
FHWA Approved	Bridge Replacement	18:72:17	Regional FA	0	0	0	0	0	50359
26791	BHS-C068()--63-68	0	Project Total	0	250	0	0	250	TA
Monroe CRD	On H16, 120th St., Over Cedar Creek, in S8 T73 R18	--	Federal Aid	0	200	0	0	200	
FHWA Approved	Bridge Rehabilitation	8:73:18	Regional FA	0	0	0	0	0	--
8850 [NBIS: 252540]	BROS-C068(73)--5F-68 DOT Letting: 11/17/2015	0.2 MI	Project Total	0	320	0	0	320	TA
Monroe CRD	On T55-720th Ave., 0.8 mi S. of 165th St., at NE S10 T72 R16	252540	Federal Aid	0	240	0	0	240	
FHWA Approved	Bridge Replacement	10:72:16	Regional FA	0	0	0	0	0	--
26792	BRS-C068()--60-68	0 MI	Project Total	0	0	100	0	100	TA
Monroe CRD	On H27, 165th St., Over Abandoned Railroad, in S1 T72 R17	--	Federal Aid	0	0	80	0	80	
FHWA Approved	Bridge Removal	1:72:17	Regional FA	0	0	0	0	0	--
Wayne - 93									
13713 [NBIS: 338050]	BRS-C093(68)--60-93 DOT Letting: 03/17/2015	0 MI	Project Total	343	0	0	0	343	TA
Wayne CRD	On J54, Over Stream, near the NW corner of S3 T67 R21 near the	338050	Federal Aid	274	0	0	0	274	
FHWA Approved	Bridge Replacement	3:67:21	Regional FA	0	0	0	0	0	50389

TPMS Sponsor Appr. Status	Project # Location Funding Program	Length FHWA# S:T:R		Pgm'd Amounts in 1000's				Total	STIP#
				FY15	FY16	FY17	FY18		
Wayne - 93 (continued)									
15135 [NBIS: 339120] Wayne CRD	BROS-C093(67)--5F-93 DOT Letting: 02/16/2016 On S34, Over Duck Creek, from From over Duck Creek, at NW S29 T68 R21	0 MI 339120	Project Total Federal Aid	0 0	329 263	0 0	0 0	329 263	TA
FHWA Approved	Bridge Replacement	29:68:21	Regional FA	0	0	0	0	0	--
11987 [NBIS: 340940] Wayne CRD	BROS-C093(0)--5F-93 VALE: Over Wolf Creek	0.01 MI 340940	Project Total Federal Aid	0 0	0 0	239 191	0 0	239 191	TA
FHWA Approved	Bridge Replacement	3:70:22	Regional FA	0	0	0	0	0	--
15530 [NBIS: 340000] Wayne CRD	BROS-C093(0)--5F-93 On S34, Over stream, between W1/4 corner and SW corner S69 T21 R32	0.005 MI 340000	Project Total Federal Aid	0 0	0 0	0 0	233 186	233 186	TA
FHWA Approved	Revetment	69:21:32	Regional FA	0	0	0	0	0	--
8438 [NBIS: 340720] Wayne CRD	BROS-C093(65)--5F-93 DOT Letting: 02/20/2018 On Vale, Over local stream, from Highway 14 east approx 1 Miles to North 1/4, S08 T70 R21	0.0081 MI 340720	Project Total Federal Aid	0 0	0 0	0 0	269 215	269 215	TA
FHWA Approved	Bridge Replacement	08:70:21	Regional FA	0	0	0	0	0	--
NHPP - National Highway Performance Program									
Decatur - 27									
25357 DOT-D05-RPA17	IM--035(0)--13-27 035: S OF REST AREA TO S OF IA 2 (SB)	6.1 MI --	Project Total Federal Aid	0 0	0 0	0 0	11,489 10,340	11,489 10,340	TA
FHWA Approved	Grade and Pave	--	Regional FA	0	0	0	0	0	--
TAP - Transportation Alternatives									
Appanoose - 04									
17956 Appanoose CRD	STP-E-PA17(078)--8V-04 Finished J18: Rathbun Lake Multi-Use Trail-Culvert Extension at Highway J18 and Ham Creek	0.05 MI --	Project Total Federal Aid	13 10	0 0	0 0	0 0	13 10	TA
FHWA Approved	Ped/Bike Grade & Pave	4:70:18	Regional FA	10	0	0	0	10	50321
Lucas - 59									
29788 RPA-17	STP-E-1237(0)--8V-59 On Rec. Trails along Ilion Avenue, from North Main Street west to 16th Street	0 --	Project Total Federal Aid	232 21	0 0	0 0	0 0	232 21	TA
FHWA Approved	Ped/Bike Miscellaneous	--	Regional FA	21	0	0	0	21	50510
Monroe - 68									
29787 RPA-17	STP-E-0065(0)--8V-68 Rec. Trails from C Ave E. going west around track area west then north 2.2 Miles to Spruce LN then to N. 8th St.	0 MI --	Project Total Federal Aid	1,100 21	0 0	0 0	0 0	1,100 21	TA
FHWA Approved	Ped/Bike Miscellaneous	--	Regional FA	21	0	0	0	21	50509

TPMS Sponsor Appr. Status	Project # Location Funding Program	Length FHWA# S.T.R		Pgm'd Amounts in 1000's				Total	STIP#
				FY15	FY16	FY17	FY18		
PRF - Primary Road Funds									
Appanoose - 04									
25346 [NBIS: 013950] DOT-D05-RPA17 FHWA Approved	BRFN--005)--39-04 005: CHARITON RIVER, 3.1 MI N OF CENTERVILLE Bridge Deck Overlay	0 MI 013950 --	Project Total Federal Aid Regional FA	0 0 0	0 0 0	350 0 0	0 0 0	350 0 0	TA --
Clarke - 20									
25253 DOT-D05-RPA17 FHWA Approved	STPN--152)--2J-20 152: I-35 TO US 69 (TRANSFER OF JURISDICTION Grade and Pave	1.3 MI -- --	Project Total Federal Aid Regional FA	2,500 0 0	0 0 0	0 0 0	0 0 0	2,500 0 0	TA --
29617 [NBIS: 020130] DOT-D05-RPA17 FHWA Approved	BRFN--035)--39-20 035: CO RD H45, 3.8 MI S OF US 34 Bridge Deck Overlay	0 MI 020130 --	Project Total Federal Aid Regional FA	0 0 0	0 0 0	0 0 0	270 0 0	270 0 0	TA --
29618 [NBIS: 020061] DOT-D05-RPA17 FHWA Approved	BRFN--069)--39-20 069: SOUTH WHITE BREAST CREEK, 1.6MI N OF CO RD J12 Bridge Deck Overlay	0 MI 020061 --	Project Total Federal Aid Regional FA	0 0 0	0 0 0	0 0 0	120 0 0	120 0 0	TA --
29619 [NBIS: 020081] DOT-D05-RPA17 FHWA Approved	BRFN--069)--39-20 069: WHITE BREAST CREEK, 0.9 MI S OF US 34 Bridge Deck Overlay	0 MI 020081 --	Project Total Federal Aid Regional FA	0 0 0	0 0 0	0 0 0	200 0 0	200 0 0	TA --
Decatur - 27									
29620 DOT-D05-RPA17 FHWA Approved	IMN--035)--0E-27 035: MISSOURI TO W JCT I-80 Patching	72.7 -- --	Project Total Federal Aid Regional FA	650 0 0	650 0 0	650 0 0	650 0 0	2,600 0 0	TA --
22042 [NBIS: 023000] DOT-D05-RPA17 FHWA Approved	BRFN--35)--39-27 I-35: CO RD J14 OVER I-35 Bridge Deck Overlay	0 MI 023000 --	Project Total Federal Aid Regional FA	0 0 0	320 0 0	0 0 0	0 0 0	320 0 0	TA --
29621 [NBIS: 022930] DOT-D05-RPA17 FHWA Approved	BRFN--035)--39-27 035: GRAND RIVER, 3.1 MI N OF US 69(NB & SB) Bridge Deck Overlay	0 MI 022930 --	Project Total Federal Aid Regional FA	0 0 0	0 0 0	1,270 0 0	0 0 0	1,270 0 0	TA --
Monroe - 68									
22043 [NBIS: 037451] DOT-D05-RPA17 FHWA Approved	BRFN--5)--39-68 IA 5: HOCKING CREEK, 2.1 MI S OF US34 Bridge Deck Overlay	0 MI 037451 --	Project Total Federal Aid Regional FA	323 0 0	0 0 0	0 0 0	0 0 0	323 0 0	TA --
22044 DOT-D05-RPA17 FHWA Approved	NHSN--34)--2R-68 US 34: 0.5 MI W OF W JCT CO RD T19 TOOTTUMWA (VAR LOC) Slope Improvement	22.1 -- --	Project Total Federal Aid Regional FA	1,250 0 0	0 0 0	0 0 0	0 0 0	1,250 0 0	TA --
25270 DOT-D05-RPA17 FHWA Approved	NHSN--034)--2R-68 034: FLORENCE ST E OF IA 5 TO WAPELLO CO Pavement Rehab	8.7 -- --	Project Total Federal Aid Regional FA	600 0 0	0 0 0	0 0 0	0 0 0	600 0 0	TA --

TPMS Sponsor Appr. Status	Project # Location Funding Program	Length FHWA# S:T:R		Pgm'd Amounts in 1000's				Total	STIP#
				FY15	FY16	FY17	FY18		
Wayne - 93									
22045 [NBIS: 051910]	BRFN--65()--39-93	0	Project Total	15	514	0	0	529	TA
DOT-D05-RPA17	US 65: STREAM, 0.1 MI S OF CO RD J46	051910	Federal Aid	0	0	0	0	0	
FHWA Approved	Bridge Replacement,Right of Way	--	Regional FA	0	0	0	0	0	--
25345 [NBIS: 051941]	BRFN--002()--39-93	0 MI	Project Total	0	0	355	0	355	TA
DOT-D05-RPA17	002: SOUTH CHARITON RIVER, 2.2 MI WOF CO	051941	Federal Aid	0	0	0	0	0	
FHWA Approved	RD S26 Bridge Deck Overlay	--	Regional FA	0	0	0	0	0	--
HSIP - Highway Safety Improvement Program									
Wayne - 93									
29687	HSIP-S-C093(75)--6C-93	45 MI	Project Total	220	0	0	0	220	TA
Wayne CRD	On J22, J20, S56, J18, S60	--	Federal Aid	198	0	0	0	198	
FHWA Approved	Pavement Markings	--	Regional FA	0	0	0	0	0	50458

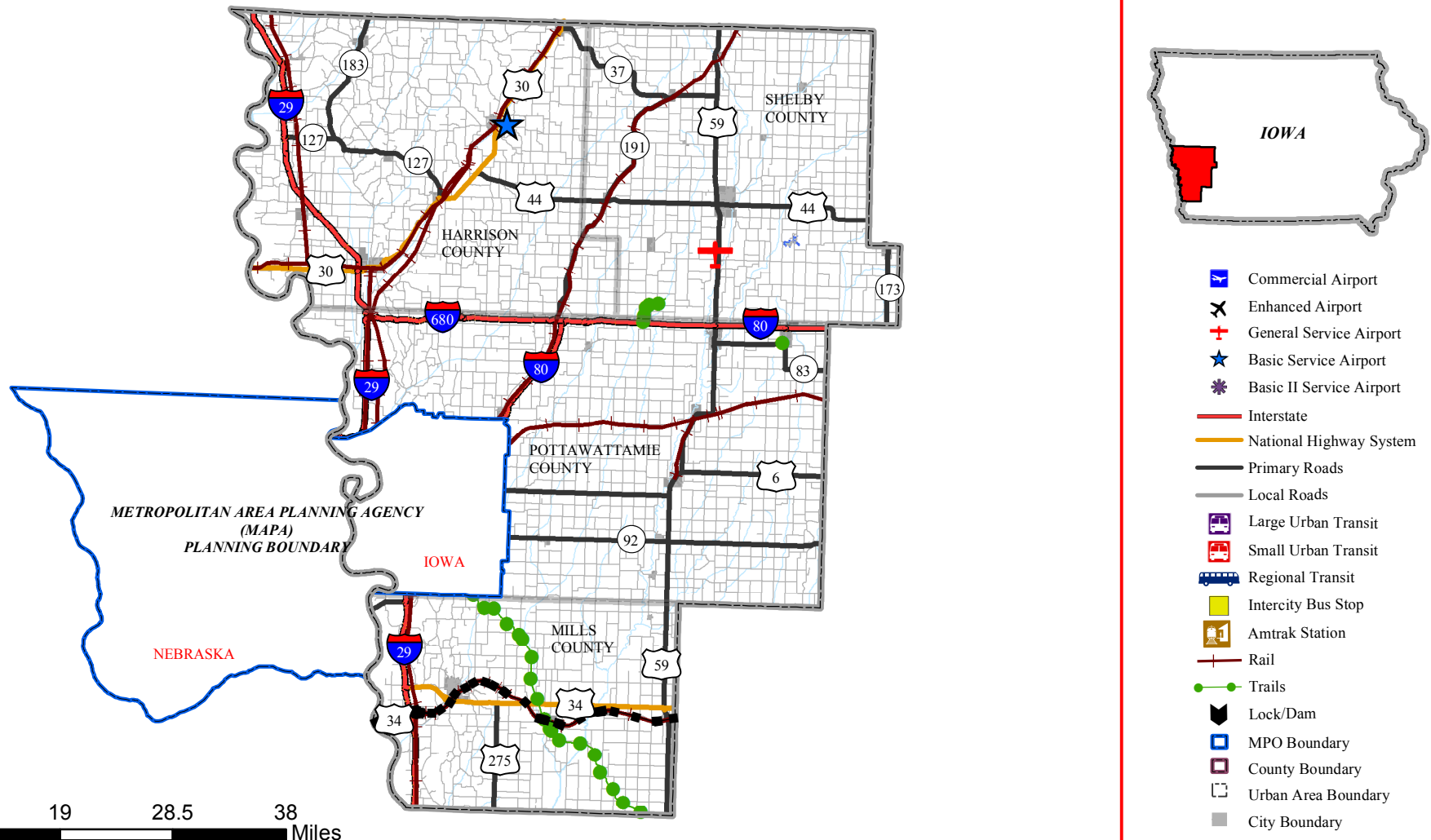
RPA 18 - MAPA Transportation Planning Affiliation

2222 Cuming Street, Omaha, NE 68102

Phone: 402-444-6866, Fax: 402-342-0949, www.mapacog.org

Executive Director: Greg Youell, gyouell@mapacog.org

Assistant Planner: Mike Helgerson, mhelgerson@mapacog.org



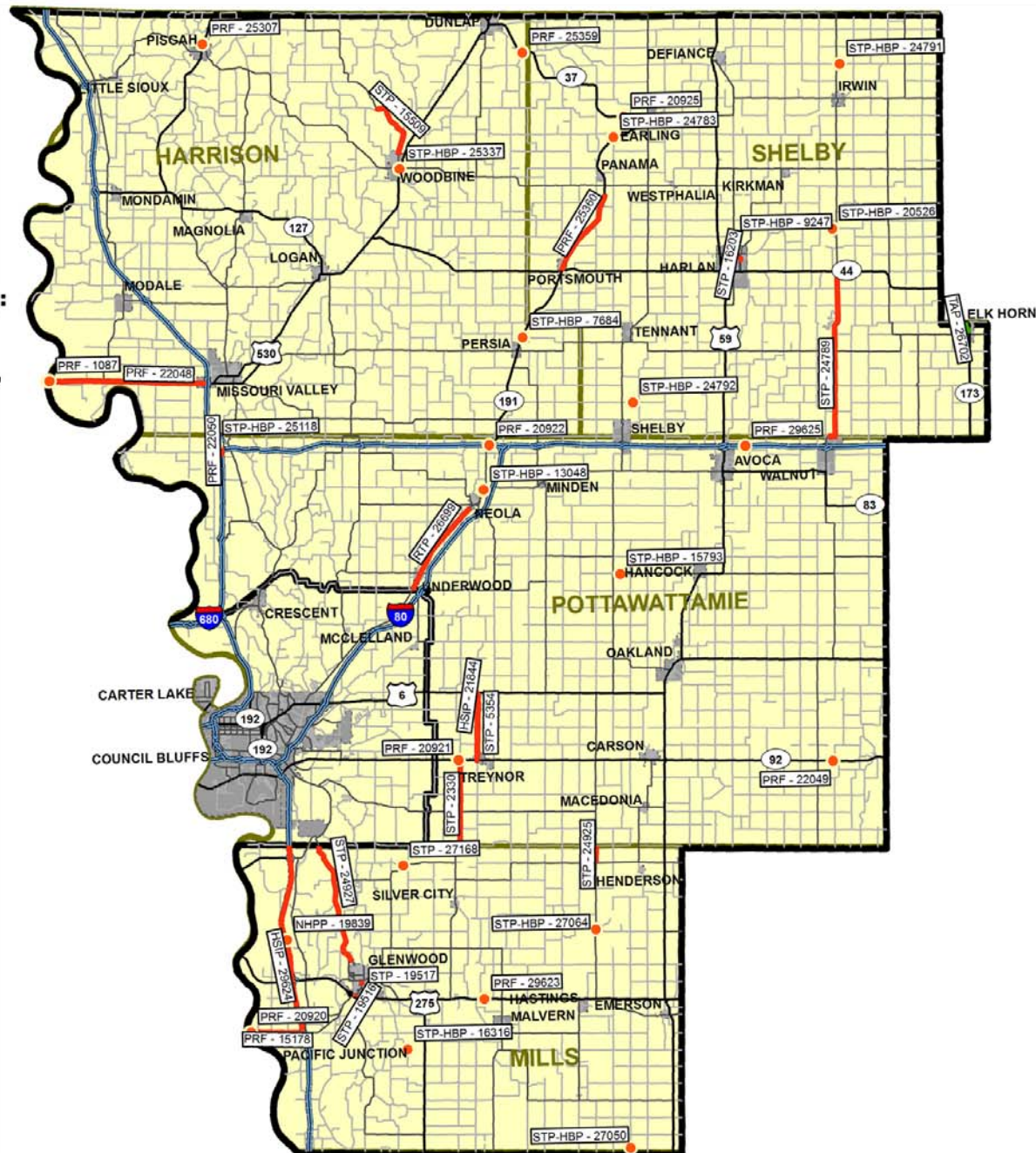
2015 Transportation Improvement Program

Map key:

- Bridge / Culvert project
 - Road work
 - Trail or Enhancement Work
- [HBP-5771] Funding program ("HBP") and TPMS ID number ("5771")

To locate project in print listing:

1. Look under funding program - i.e HBP, STP, TAP, etc.
2. Locate county in which project sits
3. Find the TPMS number - e.g. "10238"



RPA-18

2015 - 2018 Transportation Improvement Program

TPMS Sponsor Appr. Status	Project # Location Funding Program	Length FHWA# S.T.R		Pgm'd Amounts in 1000's				Total	STIP#
				FY15	FY16	FY17	FY18		
STP - Surface Transportation Program									
Harrison - 43									
15509 Harrison CRD	STP-S-C043(69)--5E-43 DOT Letting: 12/15/2015 On L16, from NCL WOODBINE to INTERS. W/ 155TH ST., at S3 T80 R42	3.781 MI --	Project Total Federal Aid	0 0	1,400 1,120	0 0	0 0	1,400 1,120	TA --
FHWA Approved	Pave	--	Regional FA	0	1,120	0	0	1,120	--
Mills - 65									
19516 Glenwood	STP-U-2955(606)--70-65 DOT Letting: 01/21/2015 In the City of Glenwood, RAILROAD AVE: Sewer Lift Station S 0.2 MI to Corporate Line	0.181 MI --	Project Total Federal Aid	297 237	0 0	0 0	0 0	297 237	TA 50097
FHWA Approved	Pavement Rehab/Widen	0:0:0	Regional FA	237	0	0	0	237	
19517 Glenwood	STP-U-2955(607)--70-65 DOT Letting: 01/21/2015 In the City of Glenwood, S VINE ST: From Nuckolls Street to Alley between Coolidge Street & Sharp Street	0.264 MI --	Project Total Federal Aid	731 585	0 0	0 0	0 0	731 585	TA 50098
FHWA Approved	Pavement Rehab,Subdrains	0:0:0	Regional FA	585	0	0	0	585	
24925 Mills CRD	STP-S-C065(98)--5E-65 DOT Letting: 05/19/2015 On M16, from Brothers Ave. to County Line, at ELINE S32 T74 R40	0.97 MI --	Project Total Federal Aid	300 240	0 0	0 0	0 0	300 240	TA 50262
FHWA Approved	Pavement Rehab	6:73:40	Regional FA	240	0	0	0	240	
27168 Mills CRD	STP-S-C065(0)--5E-65 On Barrus Road & Main Street, from Intersection Barrus Road and Main Street in Mineola Iowa 0.1 Miles, in NE S8 T73 R42	0 MI --	Project Total Federal Aid	0 0	100 80	0 0	0 0	100 80	TA --
FHWA Approved	Culvert Replacement	8:73:42	Regional FA	0	80	0	0	80	
24927 Mills CRD	STP-S-C065(0)--5E-65 L-35: From Glenwood City Limits to County Line	0 MI --	Project Total Federal Aid	0 0	0 0	2,000 1,600	0 0	2,000 1,600	TA --
FHWA Approved	Pavement Rehab	--	Regional FA	0	0	1,600	0	1,600	
Pottawattamie - 78									
2330 Pottawattamie CRD	STP-S-C078(155)--5E-78 DOT Letting: 03/17/2015 L-55: From Mills CL to Hwy 6	5.088 MI --	Project Total Federal Aid	2,250 1,800	0 0	0 0	0 0	2,250 1,800	TA 50069
FHWA Approved	Pave	--	Regional FA	1,800	0	0	0	1,800	
5354 Pottawattamie CRD	STP-S-C078(0)--5E-78 DOT Letting: 12/16/2014 On L55, from Hwy 92 North 4 Miles to Hwy 6	4 MI --	Project Total Federal Aid	2,000 1,600	0 0	0 0	0 0	2,000 1,600	TA 50528
FHWA Approved	Pavement Rehab	--	Regional FA	1,600	0	0	0	1,600	

TPMS Sponsor Appr. Status	Project # Location Funding Program	Length FHWA# S:T:R		Pgm'd Amounts in 1000's				Total	STIP#
				FY15	FY16	FY17	FY18		
Shelby - 83									
16203 Harlan	STP-U-3275()--70-83 Finished In the city of Harlan, On Durant, Court, 6th Street, and 7th Street in Downtown Harlan	0.25 MI --	Project Total Federal Aid	1,250 1,000	0 0	0 0	0 0	1,250 1,000	<div>TA</div>
FHWA Approved	Pavement Rehab	--	Regional FA	1,000	0	0	0	1,000	50527
24789 Shelby CRD	STP-S-C083()--5E-83 M-47: From Ia. 44 to South County Line	10 MI --	Project Total Federal Aid	0 0	0 0	0 0	2,950 950	2,950 950	<div>TA</div>
FHWA Approved	Pavement Rehab	19:79N:38W	Regional FA	0	0	0	950	950	--
STP-HBP - Surface Transportation Program - Bridge Program									
Harrison - 43									
25337 <div>NBIS: 027490</div> DOT-D04-RPA18	BRF--030()--38-43 030: BOYER RIVER, AT CO RD F32	0 027490	Project Total Federal Aid	15 0	0 0	3,350 2,680	0 0	3,365 2,680	<div>TA</div>
FHWA Approved	Bridge Replacement,Right of Way	--	Regional FA	0	0	0	0	0	--
7684 <div>NBIS: 176890</div> Harrison CRD	BROS-C043(41)--8J-43 288TH STREET: E. OF HWY #191 OVER MOSQUITO CREEK	0 MI 176890	Project Total Federal Aid	800 640	0 0	0 0	0 0	800 640	<div>TA</div>
FHWA Approved	Bridge Replacement	4:78:41	Regional FA	0	0	0	0	0	50019
27083 <div>NBIS: 177730</div> Harrison CRD	BRS-C043(75)--60-43 DOT Letting: 06/16/2015 On F66, Over BOYER RIVER, at N1/4 S23 T78 R44	0.5 MI 177730	Project Total Federal Aid	1,000 800	0 0	0 0	0 0	1,000 800	<div>TA</div>
FHWA Approved	Bridge Replacement	23:78:44	Regional FA	0	0	0	0	0	50378
15394 <div>NBIS: 179185</div> Harrison CRD	BROS-C043()--8J-43 128TH TRAIL: Over BOYER RIVER	0.5 MI 179185	Project Total Federal Aid	0 0	0 0	0 0	650 520	650 520	<div>TA</div>
FHWA Approved	Bridge Replacement	16:81:41	Regional FA	0	0	0	0	0	--
Mills - 65									
16316 <div>NBIS: 246180</div> Mills CRD	BROS-C065(97)--8J-65 DOT Letting: 09/15/2015 On MONTAGUE RD: Montague Bridge Over WAUBONSIE CR, at SE S4 T71 R42	0 MI 246180	Project Total Federal Aid	540 400	0 0	0 0	0 0	540 400	<div>TA</div>
FHWA Approved	Bridge Replacement	32:72:42	Regional FA	0	0	0	0	0	50374
27050 <div>NBIS: 244890</div> Mills CRD	BROS-C065(99)--5F-65 DOT Letting: 08/16/2016 On 390th Street, Over WABASH TRAIL, on WLINE S34 T71 R40	0 MI 244890	Project Total Federal Aid	0 0	300 240	0 0	0 0	300 240	<div>TA</div>
FHWA Approved	Bridge Replacement	34:71:40	Regional FA	0	0	0	0	0	--
27064 <div>NBIS: 246630</div> Mills CRD	BRS-C065(100)--60-65 DOT Letting: 09/15/2015 On M-16 Bridge, Over NISHNABOTNA RIVER, on WLINE S29 T73 R40	0 MI 246630	Project Total Federal Aid	0 0	0 0	0 0	1,800 1,440	1,800 1,440	<div>TA</div>
FHWA Approved	Bridge Replacement	29:43:40	Regional FA	0	0	0	0	0	--
15793 <div>NBIS: 287980</div> Pottawattamie CRD	BRS-C078(183)--60-78 DOT Letting: 01/21/2015 On G30, Over SILVER CREEK, at NW S16 T76 R40	0.2 MI 287980	Project Total Federal Aid	700 560	0 0	0 0	0 0	700 560	<div>TA</div>
FHWA Approved	Bridge Replacement	16:76:40	Regional FA	0	0	0	0	0	50274

TPMS Sponsor Appr. Status	Project # Location Funding Program	Length FHWA# S:T:R		Pgm'd Amounts in 1000's				Total	STIP#
				FY15	FY16	FY17	FY18		
Pottawattamie - 78									
13048 [NBIS: 043580] Pottawattamie CRD	BRS-C078()--60-78 On Tamarack Road, Over BNSF Railroad, at NW S19 T77 R41	0 MI 043580	Project Total Federal Aid	0 0	1,500 750	0 0	0 0	1,500 750	[TA]
FHWA Approved	Bridge Removal	19:77:41	Regional FA	0	0	0	0	0	--
25118 [NBIS: 290960] Pottawattamie CRD	BROS-C078()--5F-78 G12: BOYER RIVER	0 290960	Project Total Federal Aid	0 0	0 0	0 0	750 600	750 600	[TA]
FHWA Approved	Bridge Replacement	4:77:44	Regional FA	0	0	0	0	0	--
Shelby - 83									
9247 [NBIS: 0] Shelby CRD	BRS-C083(54)--60-83 Awarded Linden Rd: Over Tributary to W.Fork W. Nishnabotna River	0 MI 0	Project Total Federal Aid	500 400	0 0	0 0	0 0	500 400	[TA]
FHWA Approved	Bridge Replacement	7:79:38	Regional FA	0	0	0	0	0	50259
20526 [NBIS: 305190] Shelby CRD	BROS-C083(58)--5F-83 DOT Letting: 04/21/2015 Nishna Avenue: Intersection of Nishna Avenue and Redwood Road E 0.75 MI	0.1 MI 305190	Project Total Federal Aid	355 272	0 0	0 0	0 0	355 272	[TA]
FHWA Approved	Bridge Replacement	1:79N:80W	Regional FA	0	0	0	0	0	50220
24783 [NBIS: 306650] Shelby CRD	BROS-C083(57)--5F-83 DOT Letting: 10/18/2016 1800TH Street: Ia. 191 /1800th Sreet W 0.1 MI	0.1 MI 306650	Project Total Federal Aid	0 0	850 700	0 0	0 0	850 700	[TA]
FHWA Approved	Bridge Replacement	12:80N:40W	Regional FA	0	0	0	0	0	--
24791 [NBIS: 307070] Shelby CRD	BROS-C083()--8J-83 DOT Letting: 11/15/2016 2200TH Street: M-47 E 0.1 MI	0.1 MI 307070	Project Total Federal Aid	0 0	0 0	450 360	0 0	450 360	[TA]
FHWA Approved	Bridge Replacement	19:81N:38W	Regional FA	0	0	0	0	0	--
24792 [NBIS: 304830] Shelby CRD	BROS-C083(304830)--8J-83 300Th Street: Hackberry Road W 0.4 MI	0.1 MI 304830	Project Total Federal Aid	0 0	0 0	200 160	0 0	200 160	[TA]
FHWA Approved	Bridge Replacement	27:78N:40W	Regional FA	0	0	0	0	0	--
26995 [NBIS: 306200] Shelby CRD	BROS-C083()--8J-83 On 1800th St: Maple Rd E 0.5 Mi, Over West Fork West Nishnabotna River	0.1 MI 306200	Project Total Federal Aid	0 0	0 0	850 680	0 0	850 680	[TA]
FHWA Approved	Bridge Replacement	--	Regional FA	0	0	0	0	0	--
24790 [NBIS: 304180] Shelby CRD	BROS-C083(304180)--8J-83 Redwood Road: Street F-58 N 1.5 MI	0.1 MI 304180	Project Total Federal Aid	0 0	0 0	0 0	140 112	140 112	[TA]
FHWA Approved	Bridge Replacement	4:79N:38W	Regional FA	0	0	0	0	0	--
26996 Shelby CRD	BRS-C083()--60-83 DOT Letting: 11/21/2017 On F32: M47 E 0.2 Mi, Over Small Stream	0.1 MI --	Project Total Federal Aid	0 0	0 0	0 0	150 120	150 120	[TA]
FHWA Approved	Culvert Replacement	--	Regional FA	0	0	0	0	0	--

TPMS Sponsor Appr. Status	Project # Location Funding Program	Length FHWA# S:T:R		Pgm'd Amounts in 1000's				Total	STIP#	
				FY15	FY16	FY17	FY18			
Shelby - 83 (continued)										
26997 [NBIS: 305335]	BRS-C083()--60-83	0 MI	Project Total	0	0	0	200	200	TA	
Shelby CRD	On Linden Rd: 900th St S 0.3 Mi, Over Tributary to West Nishnabotna River	305335	Federal Aid	0	0	0	160	160		
FHWA Approved	Bridge Replacement	--	Regional FA	0	0	0	0	0	--	
26998 [NBIS: 361640]	BRS-C083()--60-83	0.1 MI	Project Total	0	0	0	200	200	TA	
Shelby CRD	On Linden Rd: F24 N 0.7 Mi, Over Snake Creek	361640	Federal Aid	0	0	0	160	160		
FHWA Approved	Bridge Replacement	--	Regional FA	0	0	0	0	0	--	
26999 [NBIS: 047880]	BRS-C083()--60-83	0.1 MI	Project Total	0	0	0	200	200	TA	
Shelby CRD	On Linden Rd: 1900th St N 0.5 Mi, Over Trib to West Fork West Nishnabotna River	047880	Federal Aid	0	0	0	160	160		
FHWA Approved	Bridge Replacement	--	Regional FA	0	0	0	0	0	--	
NHPP - National Highway Performance Program										
Mills - 65										
19839	IM--29()--13-65	0	Project Total	0	0	3,196	0	3,196	TA	
DOT-D04-RPA18	I-29: REST AREA N OF US 34 (NB)	--	Federal Aid	0	0	2,557	0	2,557		
FHWA Approved	Rest Area Improvement	--	Regional FA	0	0	0	0	0	--	
TAP - Transportation Alternatives										
Shelby - 83										
26702	STP-E-2305()--8V-83	0	Project Total	500	0	0	0	500	TA	
Elk Horn	In the city of Elk Horn, N 0.8 Miles to 280th Street	--	Federal Aid	100	0	0	0	100		
FHWA Approved	Ped/Bike Grade & Pave,Ped/Bike Structures,Ped/Bike Development	--	Regional FA	100	0	0	0	100	50348	
RTP - Recreational Trails Program										
Pottawattamie - 78										
26699	NRT-C078(184)--9G-78 Local Letting: 01/21/2026	0	Project Total	0	0	468	468	936	TA	
Pottawattamie CCB	On Railroad Highway, from Council Bluffs N 27 Miles to Neola and Crescent	--	Federal Aid	0	0	100	100	200		
FHWA Approved	Ped/Bike Miscellaneous,Ped/Bike Development	--	Regional FA	0	0	100	100	200	--	
PRF - Primary Road Funds										
Harrison - 43										
29622	IMN--029()--0E-43	79.3 MI	Project Total	850	850	850	850	3,400	TA	
DOT-D04-RPA18	029: POTTAWATTAMIE CO TO SOUTH DAKOTA	--	Federal Aid	0	0	0	0	0		
FHWA Approved	Patching	--	Regional FA	0	0	0	0	0	--	
1087 [NBIS: 027321]	BRFN--30()--39-43	0 MI	Project Total	1,015	15	15	15	1,060	TA	
DOT-D04-RPA18	US 30: MISSOURI RIVER E OF BLAIR NEBRASKA (STATE SHARE)	027321	Federal Aid	0	0	0	0	0		
FHWA Approved	Bridge Deck Overlay	--	Regional FA	0	0	0	0	0	--	

TPMS Sponsor Appr. Status	Project # Location Funding Program	Length FHWA# S:T:R		Pgm'd Amounts in 1000's				Total	STIP#
				FY15	FY16	FY17	FY18		
Harrison - 43 (continued)									
22048 DOT-D04-RPA18 FHWA Approved	NHSN--300--2R-43 US 30: MISSOURI RIVER TO I-29 Grading,Right of Way	9.1 MI -- --	Project Total Federal Aid Regional FA	195 0 0	0 0 0	0 0 0	0 0 0	195 0 0	TA --
25307 [NBIS: 027950] DOT-D04-RPA18 FHWA Approved	BRFN--1830--39-43 183: COBB CREEK, 0.5 MI N OF CO RDF20 IN PISGAH Bridge Replacement,Right of Way	0 MI 027950 --	Project Total Federal Aid Regional FA	0 0 0	0 0 0	1,602 0 0	0 0 0	1,602 0 0	TA --
25359 [NBIS: 609650] DOT-D04-RPA18 FHWA Approved	BRFN--0370--39-43 037: DITCH, 2.8 MI E OF US 30 Bridge Replacement	0 MI 609650 --	Project Total Federal Aid Regional FA	0 0 0	0 0 0	102 0 0	0 0 0	102 0 0	TA --
Mills - 65									
15178 DOT-D04-RPA18 FHWA Approved	NHSN--340--2R-65 US 34: MISSOURI RIVER TO I-29 STATE SHARE Erosion Control	4.9 MI -- --	Project Total Federal Aid Regional FA	821 0 0	0 0 0	0 0 0	0 0 0	821 0 0	TA --
20920 [NBIS: 700110] DOT-D04-RPA18 FHWA Approved	BRFN--340--39-65 US 34: MISSOURI RIVER N OF PLATTSMOUTH NEBRASKA (STATE SHARE)	0 MI 700110 --	Project Total Federal Aid Regional FA	25 0 0	25 0 0	25 0 0	25 0 0	100 0 0	TA --
29623 [NBIS: 035890] DOT-D04-RPA18 FHWA Approved	BRFN--0340--39-65 034: ABANDONED RR/TRAIL, 1.1 MI W OF CO RD L63 Bridge Replacement	0 MI 035890 --	Project Total Federal Aid Regional FA	0 0 0	0 0 0	0 0 0	750 0 0	750 0 0	TA --
Pottawattamie - 78									
29627 DOT-D04-RPA18 FHWA Approved	IMN--6800--0E-78 680: MISSOURI RIVER TO I-80 Patching	29.6 MI -- --	Project Total Federal Aid Regional FA	200 0 0	200 0 0	200 0 0	200 0 0	800 0 0	TA --
20921 [NBIS: 043820] DOT-D04-RPA18 FHWA Approved	BRFN--920--39-78 IA 92: LITTLE SILVER CREEK 0.3 MI WOF CO RD L55 Bridge Replacement	0 MI 043820 --	Project Total Federal Aid Regional FA	3,206 0 0	0 0 0	0 0 0	0 0 0	3,206 0 0	TA --
DOT NOTE: project includes \$1,000,000 of accelerated innovation deployment funds. No NHPP funding as project is not on NHS									
20922 [NBIS: 044480] DOT-D04-RPA18 FHWA Approved	BRFN--6800--39-78 I-680: IA 191 (EB) Bridge Deck Overlay	0 MI 044480 --	Project Total Federal Aid Regional FA	724 0 0	0 0 0	0 0 0	0 0 0	724 0 0	TA --
22049 [NBIS: 043920] DOT-D04-RPA18 FHWA Approved	BRFN--920--39-78 IA 92: WALNUT CREEK, 0.9 MI W OF CO RD M47 Bridge Deck Overlay	0 MI 043920 --	Project Total Federal Aid Regional FA	291 0 0	0 0 0	0 0 0	0 0 0	291 0 0	TA --
22050 DOT-D04-RPA18 FHWA Approved	IMN--290--0E-78 I-29: AT N JCT I-680 Grading,Right of Way	1 MI -- --	Project Total Federal Aid Regional FA	0 0 0	860 0 0	0 0 0	0 0 0	860 0 0	TA --

TPMS Sponsor Appr. Status	Project # Location Funding Program	Length FHWA# S.T.R		Pgm'd Amounts in 1000's				Total	STIP#
				FY15	FY16	FY17	FY18		
Pottawattamie - 78 (continued)									
29625 [NBIS: 045570] DOT-D04-RPA18 FHWA Approved	BRFN--080)--39-78 080: EAST BRANCH WEST NISHNABOTNA RIVER, 1.2 MI E OF US 59 (EB) Bridge Rehabilitation	0 MI 045570 --	Project Total Federal Aid Regional FA	0 0 0	0 0 0	0 0 0	235 0 0	235 0 0	TA --
29626 [NBIS: 044580] DOT-D04-RPA18 FHWA Approved	BRFN--080)--39-78 080: EAST BRANCH WEST NISHNABOTNA RIVER, 1.2 MI E OF US 59 (WB) Bridge Rehabilitation	0 MI 044580 --	Project Total Federal Aid Regional FA	0 0 0	0 0 0	0 0 0	235 0 0	235 0 0	TA --
Shelby - 83									
25360 DOT-D04-RPA18 FHWA Approved	STPN--191)--2J-83 191: IA 44 TO 0.5 MI S OF CO RD F32 Pavement Rehab/Widen	5.2 MI -- --	Project Total Federal Aid Regional FA	1,800 0 0	0 0 0	0 0 0	0 0 0	1,800 0 0	TA --
20925 [NBIS: 047860] DOT-D04-RPA18 FHWA Approved	BRFN--37)--39-83 IA 37: MOSER CREEK 1.4 MI W OF IA 191 Bridge Rehabilitation	0 MI 047860 --	Project Total Federal Aid Regional FA	652 0 0	0 0 0	0 0 0	0 0 0	652 0 0	TA --
HSIP - Highway Safety Improvement Program									
Mills - 65									
29624 DOT-D04-RPA18 FHWA Approved	HSIP--029)--2H-65 029: S JCT US 34 TO POTTAWATTAMIE CO Guardrail	11 -- --	Project Total Federal Aid Regional FA	1,625 1,463 0	0 0 0	0 0 0	0 0 0	1,625 1,463 0	TA 50438
Pottawattamie - 78									
21844 Pottawattamie CRD FHWA Approved	HRRR-C078(168)--5R-78 DOT Letting: 12/16/2014 L55: US6 S 0.5 MI Grade and Pave	0.469 MI -- 19:75:41	Project Total Federal Aid Regional FA	888 800 0	0 0 0	0 0 0	0 0 0	888 800 0	TA 50177

FTA Programs

RPA-00 / Statewide (6 Projects)

Fund	Sponsor	Transit # Expense Class Project Type	Desc / Add Ons / Addnl Info		FY15	FY16	FY17	FY18
5317	OPT	1707 Operations Misc	Mobility Manger Services	Total	375,000			
				FA	300,000			
				SA				
STA	OPT	1708 Operations Misc	Urban Fellowships	Total	150,000			
				FA	75,000			
				SA				
ITS	OPT	1709 Operations Misc	Statewide ITS and Marketing	Total	375,000			
				FA	300,000			
				SA				
5311	OPT	1704 Operations Misc	RTAP Program (Seminars, Rural Fellowships, Rodeo,	Total	210,000	220,000		
				FA	210,000	220,000		
				SA				
5311	OPT	1705 Operations Misc	Library, Subscriptions, MTAP Participation and Support Equipment)	Total	250,000	250,000		
				FA	250,000	250,000		
				SA				
5311	OPT	1706 Operations Other	Intercity Bus Assistance Program	Total	2,312,500			
				FA	1,900,000			
				SA				

MPO-22 / AAMPO (63 Projects)

Fund	Sponsor	Transit # Expense Class Project Type	Desc / Add Ons / Addnl Info		FY15	FY16	FY17	FY18
5339	Ames	2437 Capital Replacement	Heavy Duty Bus (40-42 ft.) Diesel, UFRC, VSS, Low Floor, BioDiesel Unit #: 00956	Total	439,000	452,171		
				FA	373,150	384,345		
				SA				
5309	Ames	2833 Capital Expansion	Heavy Duty Articulated Bus VSS, Low Floor, BioDiesel	Total	750,000			
				FA	637,500			
				SA				
5339	Ames	1910 Capital Replacement	Heavy Duty Bus (40-42 ft.) VSS, Low Floor, BioDiesel Unit #: 00742	Total	439,000			
				FA	373,150			
				SA				
STA, 5307	Ames	914 Operations Misc	General Operations	Total	9,419,737	9,796,527	10,188,387	10,595,923
				FA	2,100,000	2,184,000	2,271,360	2,362,214
				SA	604,598	628,782	653,933	680,091
5310	Ames	919 Operations Misc	Contracted Paratransit Service	Total	239,075	248,638	258,584	268,926
				FA	191,260	198,910	206,867	215,141
				SA				
5310	Ames	920 Capital Replacement	Associated Transit Improvements	Total	50,000	50,000	50,000	50,000
				FA	40,000	40,000	40,000	40,000
				SA				
5309	Ames	2440 Capital Expansion	Heavy Duty Articulated Bus VSS, Low Floor, BioDiesel	Total	750,000			
				FA	637,500			
				SA				
5309	Ames	2442 Capital Expansion	Heavy Duty Articulated Bus VSS, Low Floor, BioDiesel	Total	750,000			
				FA	637,500			
				SA				
5309	Ames	2443 Capital Expansion	Heavy Duty Articulated Bus VSS, Low Floor, BioDiesel	Total	750,000			
				FA	637,500			
				SA				
5339	Ames	3305 Capital Replacement	Heavy Duty Bus (40-42 ft.) VSS, Low Floor, BioDiesel Unit #: 00147	Total	439,000			
				FA	373,150			
				SA				
5339	Ames	3306 Capital Replacement	Heavy Duty Bus (40-42 ft.) VSS, Low Floor, BioDiesel Unit #: 00716	Total	439,000			
				FA	373,150			
				SA				
5339	Ames	3307 Capital Replacement	Heavy Duty Bus (40-42 ft.) VSS, Low Floor, BioDiesel Unit #: 00715	Total	439,000			
				FA	373,150			
				SA				
5339	Ames	3308 Capital Replacement	Heavy Duty Bus (40-42 ft.) VSS, Low Floor, BioDiesel Unit #: 00711	Total	439,000			
				FA	373,150			
				SA				
5339	Ames	3309 Capital Replacement	Heavy Duty Bus (40-42 ft.) VSS, Low Floor, BioDiesel Unit #: 00712	Total	439,000			
				FA	373,150			
				SA				
5339	Ames	3310 Capital Replacement	Heavy Duty Bus (40-42 ft.) VSS, Low Floor, BioDiesel Unit #: 00713	Total	439,000			
				FA	373,150			
				SA				

MPO-22 / AAMPO (63 Projects)

Fund	Sponsor	Transit # Expense Class Project Type	Desc / Add Ons / Addnl Info		FY15	FY16	FY17	FY18
5339	Ames	3311 Capital Replacement	Heavy Duty Bus (40-42 ft.) VSS, Low Floor, BioDiesel Unit #: 00717	Total	439,000			
				FA	373,150			
				SA				
5339	Ames	3313 Capital Replacement	Light Duty Bus (176" wb) VSS Unit #: 7640	Total	89,000			
				FA	75,650			
				SA				
PTIG, 5309, 5339	Ames	3314 Capital Expansion	Maintenance Facility Expansion	Total	1,537,500	1,066,500		
				FA	430,000	853,200		
				SA	800,000			
STA, ICAAP	Ames	3318 Operations Expansion	Blue Route Sunday	Total	30,696			
				FA	16,690			
				SA	7,867			
STA, ICAAP	Ames	3319 Operations Expansion	Brown/Green Weekday	Total	588,335			
				FA	319,890			
				SA	150,778			
ICAAP	Ames	3320 Capital Expansion	Heavy Duty Bus (40-42 ft.) Diesel, UFRC, VSS, Low Floor, BioDiesel	Total	439,000			
				FA	351,200			
				SA				
ICAAP	Ames	3321 Capital Expansion	Heavy Duty Bus (40-42 ft.) Diesel, UFRC, VSS, Low Floor, BioDiesel	Total	439,000			
				FA	351,200			
				SA				
ICAAP	Ames	1913 Capital Expansion	Nextbus Signage/bus stop signage	Total		100,000		
				FA		80,000		
				SA				
5339	Ames	2434 Capital Replacement	Heavy Duty Bus (40-42 ft.) VSS, Low Floor, BioDiesel Unit #: 00953	Total		452,171		
				FA		384,345		
				SA				
5339	Ames	2435 Capital Replacement	Heavy Duty Bus (40-42 ft.) Diesel, UFRC, VSS, Low Floor, BioDiesel Unit #: 00954	Total		452,171		
				FA		384,345		
				SA				
5339	Ames	2834 Capital Replacement	Heavy Duty Bus (40-42 ft.) Diesel, UFRC, VSS, Low Floor, BioDiesel Unit #: 00740	Total		452,171		
				FA		384,345		
				SA				
5339	Ames	2835 Capital Replacement	Heavy Duty Bus (40-42 ft.) Diesel, UFRC, VSS, Low Floor, BioDiesel Unit #: 00739	Total		452,171		
				FA		384,345		
				SA				
5339	Ames	2439 Capital Replacement	Heavy Duty Bus (40-42 ft.) Diesel, UFRC, VSS, Low Floor, BioDiesel Unit #: 00958	Total		452,171		
				FA		384,345		
				SA				
5339	Ames	1905 Capital Replacement	Heavy Duty Bus (40-42 ft.) Diesel, UFRC, VSS, Low Floor, BioDiesel Unit #: 00714	Total		452,171		
				FA		384,345		
				SA				
5339	Ames	2444 Capital Expansion	Heavy Duty Bus (40-42 ft.) VSS, Low Floor, BioDiesel	Total		452,171		
				FA		384,345		
				SA				

MPO-22 / AAMPO (63 Projects)

Fund	Sponsor	Transit # Expense Class Project Type	Desc / Add Ons / Addnl Info		FY15	FY16	FY17	FY18
5339	Ames	2445 Capital Expansion	Heavy Duty Bus (40-42 ft.) VSS, Low Floor, BioDiesel	Total		452,171		
				FA		384,345		
				SA				
5339	Ames	2446 Capital Expansion	Heavy Duty Bus (40-42 ft.) Diesel, UFRC, VSS, Low Floor, BioDiesel	Total		452,171		
				FA		384,345		
				SA				
5339	Ames	2447 Capital Expansion	Heavy Duty Bus (40-42 ft.) Diesel, UFRC, VSS, Low Floor, BioDiesel	Total		452,171		
				FA		384,345		
				SA				
5339	Ames	2448 Capital Replacement	Light Duty Bus (176" wb) Diesel, UFRC, VSS, Low Floor, BioDiesel Unit #: 00334	Total		107,120		
				FA		91,052		
				SA				
5339	Ames	2449 Capital Replacement	Light Duty Bus (176" wb) Diesel, UFRC, VSS, Low Floor, BioDiesel Unit #: 00335	Total		107,120		
				FA		91,052		
				SA				
5339	Ames	2450 Capital Replacement	Light Duty Bus (176" wb) Diesel, UFRC, VSS, Low Floor, BioDiesel Unit #: 00336	Total		107,120		
				FA		91,052		
				SA				
5339	Ames	2451 Capital Replacement	Light Duty Bus (176" wb) Diesel, UFRC, VSS, Low Floor, BioDiesel Unit #: 00333	Total		107,120		
				FA		91,052		
				SA				
5339	Ames	2452 Capital Replacement	Light Duty Bus (158" wb) Diesel, UFRC, VSS, Low Floor, BioDiesel Unit #: 00337	Total		101,971		
				FA		86,675		
				SA				
5339	Ames	2453 Capital Replacement	Light Duty Bus (158" wb) Diesel, UFRC, VSS, Low Floor, BioDiesel Unit #: 00338	Total		101,971		
				FA		86,675		
				SA				
5339	Ames	2454 Capital Replacement	Vehicle Surveillance Systems	Total		150,000		
				FA		120,000		
				SA				
5339	Ames	945 Capital Expansion	Facility cameras/Proximity Card Access - 20 cameras/10 cards	Total		58,360		
				FA		46,688		
				SA				
5339	Ames	946 Capital Rehabilitation	Electric distribution rehabilitation	Total		246,000		
				FA		240,000		
				SA				
5339	Ames	951 Capital Expansion	Automatic passenger counters	Total		500,000		
				FA		400,000		
				SA				
5339	Ames	3315 Capital Replacement	Heavy Duty Bus (40-42 ft.) Diesel, UFRC, VSS, Low Floor, BioDiesel Unit #: 00743	Total		452,171		
				FA		384,345		
				SA				
PTIG	Ames	3317 Capital Rehabilitation	Maintenance Pits	Total		250,000		
				FA				
				SA		200,000		

MPO-22 / AAMPO (63 Projects)

Fund	Sponsor	Transit # Expense Class Project Type	Desc / Add Ons / Addnl Info		FY15	FY16	FY17	FY18
PTIG	Ames	953 Capital Replacement	Re-roof Maintenance facility	Total			500,000	
				FA				
				SA				
5339	Ames	1900 Capital Replacement	Heavy Duty Bus (40-42 ft.) Diesel, UFRC, VSS, Low Floor, BioDiesel Unit #: 00976	Total			465,736	
				FA			395,875	
				SA				
5339	Ames	1901 Capital Replacement	Heavy Duty Bus (40-42 ft.) Diesel, UFRC, VSS, Low Floor, BioDiesel Unit #: 00977	Total			465,736	
				FA			395,875	
				SA				
5339	Ames	1891 Capital Replacement	Heavy Duty Bus (40-42 ft.) Diesel, UFRC, VSS, Low Floor, BioDiesel Unit #: 00970	Total			465,736	
				FA			395,875	
				SA				
5339	Ames	1894 Capital Replacement	Heavy Duty Bus (40-42 ft.) Diesel, UFRC, VSS, Low Floor, BioDiesel Unit #: 00972	Total			465,736	
				FA			395,875	
				SA				
5339	Ames	1898 Capital Replacement	Heavy Duty Bus (40-42 ft.) Diesel, UFRC, VSS, Low Floor, BioDiesel Unit #: 00974	Total			465,736	
				FA			395,875	
				SA				
5339	Ames	2436 Capital Replacement	Heavy Duty Bus (40-42 ft.) Diesel, UFRC, VSS, Low Floor, BioDiesel Unit #: 00955	Total			465,736	
				FA			395,875	
				SA				
5339	Ames	2836 Capital Replacement	Heavy Duty Bus (40-42 ft.) Diesel, UFRC, VSS, Low Floor, BioDiesel Unit #: 00971	Total			465,736	
				FA			395,875	
				SA				
5339	Ames	2438 Capital Replacement	Heavy Duty Bus (40-42 ft.) Diesel, UFRC, VSS, Low Floor, BioDiesel Unit #: 00957	Total			465,736	
				FA			395,875	
				SA				
5339	Ames	1899 Capital Replacement	Heavy Duty Bus (40-42 ft.) Diesel, UFRC, VSS, Low Floor, BioDiesel Unit #: 00975	Total				479,708
				FA				407,751
				SA				
5339	Ames	1895 Capital Replacement	Heavy Duty Bus (40-42 ft.) Diesel, UFRC, VSS, Low Floor, BioDiesel Unit #: 00973	Total				479,708
				FA				407,751
				SA				
5339	Ames	957 Capital Rehabilitation	Resurface ISC Commuter Parking	Total				1,000,000
				FA				720,000
				SA				
5339	Ames	2837 Capital Replacement	Heavy Duty Bus (40-42 ft.) Diesel, UFRC, VSS, Low Floor, BioDiesel Unit #: 00950	Total				479,708
				FA				407,751
				SA				
5339	Ames	2838 Capital Replacement	Heavy Duty Bus (40-42 ft.) Diesel, UFRC, VSS, Low Floor, BioDiesel Unit #: 00951	Total				479,708
				FA				407,751
				SA				
5339	Ames	2839 Capital Replacement	Heavy Duty Bus (40-42 ft.) Diesel, UFRC, VSS, Low Floor, BioDiesel Unit #: 00952	Total				479,708
				FA				407,751
				SA				

MPO-22 / AAMPO (63 Projects)

Fund	Sponsor	Transit # Expense Class Project Type	Desc / Add Ons / Addnl Info		FY15	FY16	FY17	FY18
5339	Ames	2840 Capital Replacement	Heavy Duty Bus (40-42 ft.) Diesel, UFRC, VSS, Low Floor, BioDiesel Unit #: 00949	Total				479,708
				FA				407,751
				SA				
5339	Ames	2841 Capital Replacement	Heavy Duty Bus (40-42 ft.) Diesel, UFRC, VSS, Low Floor, BioDiesel Unit #: 00504	Total				479,708
				FA				407,751
				SA				
5339	Ames	2842 Capital Replacement	Heavy Duty Bus (40-42 ft.) Diesel, UFRC, VSS, Low Floor, BioDiesel Unit #: 00502	Total				479,708
				FA				407,751
				SA				

MPO-23 / CMPO (12 Projects)

Fund	Sponsor	Transit # Expense Class Project Type	Desc / Add Ons / Addnl Info		FY15	FY16	FY17	FY18
STA, 5307, 5310	Cedar Rapids	960 Operations Misc	General Ops./Maint./Admin.	Total	9,010,000	9,110,000	9,110,000	9,210,000
				FA	2,510,000	2,510,000	2,510,000	2,510,000
				SA	500,000	500,000	500,000	500,000
STP	Cedar Rapids	2215 Capital Replacement	Miscellaneous capital equipment	Total	39,390	50,100		
				FA	31,390	40,100		
				SA				
5339	Cedar Rapids	3126 Capital Replacement	Heavy Duty Bus (35-39 ft.) Diesel, UFRC, VSS, Low Floor Unit #: 2921	Total	419,000			
				FA	356,150			
				SA				
5339	Cedar Rapids	3127 Capital Replacement	Heavy Duty Bus (35-39 ft.) Diesel, UFRC, VSS, Low Floor Unit #: 2922	Total	419,000			
				FA	356,150			
				SA				
5339	Cedar Rapids	3128 Capital Replacement	Heavy Duty Bus (35-39 ft.) Diesel, UFRC, VSS, Low Floor Unit #: 2926	Total	419,000			
				FA	356,150			
				SA				
5339	Cedar Rapids	3129 Capital Replacement	Heavy Duty Bus (35-39 ft.) Diesel, UFRC, VSS, Low Floor Unit #: 2927	Total	419,000			
				FA	356,150			
				SA				
5339	Cedar Rapids	3130 Capital Replacement	Medium Duty Bus (to 28 ft.) Diesel Unit #: 102	Total	162,000			
				FA	137,700			
				SA				
5339	Cedar Rapids	3131 Capital Replacement	Non-ADA Standard Minivan Unit #: 108	Total	34,000			
				FA	27,200			
				SA				
5339	Cedar Rapids	3132 Capital Replacement	Non-ADA Standard Minivan Unit #: 871	Total	34,000			
				FA	27,200			
				SA				
5339	Cedar Rapids	3133 Capital Replacement	Non-ADA Standard Minivan Unit #: 873	Total	34,000			
				FA	27,200			
				SA				
5339	Cedar Rapids	3134 Capital Replacement	Non-ADA Standard Minivan Unit #: 2872	Total	34,000			
				FA	27,200			
				SA				
5303	MPO-23	3482 Planning Other	Corridor MPO 5303 and 5305d funds	Total	45			
				FA	45			
				SA				

MPO-25 / BSRC (23 Projects)

Fund	Sponsor	Transit # Expense Class Project Type	Desc / Add Ons / Addnl Info		FY15	FY16	FY17	FY18
STA	BMTA	985 Operations Misc	General Operations	Total	1,147,889	1,205,284	1,265,547	1,328,824
				FA				
				SA	203,851	214,044	224,746	235,983
5307	BMTA	987 Capital Replacement	Preventative Maintenance	Total	380,131	391,535	411,112	423,445
				FA	304,105	313,228	328,890	338,756
				SA				
5307, 5310	BMTA	990 Operations Misc	ADA paratransit Vehicle ()	Total	80,000	82,400	86,520	88,838
				FA	62,000	63,860	66,950	68,820
				SA				
5307	BMTA	993 Planning Misc	Transit Planning	Total	186,728	192,330	201,946	208,005
				FA	149,382	153,864	161,557	166,404
				SA				
STA, 5339, 5307	Davenport	979 Operations Misc	General Operations	Total	5,838,378	5,250,000	5,980,000	6,468,000
				FA	1,672,000	850,000	900,000	1,000,000
				SA	386,378	400,000	480,000	500,000
5307	Davenport	980 Capital Replacement	Preventative maintenance	Total	658,093	658,393	659,793	665,000
				FA	526,400	526,500	526,700	530,000
				SA				
5307	Davenport	981 Operations Misc	ADA paratransit assistance	Total	478,413	480,981	483,600	487,808
				FA	350,000	350,000	350,000	350,000
				SA				
5307	Davenport	2595 Capital Expansion	Bus Shelters	Total	60,000	60,000	60,000	60,000
				FA	48,000	48,000	48,000	48,000
				SA				
5307	Davenport	3022 Operations Other	JARC Projects	Total	142,800	145,656	148,568	150,000
				FA	71,400	72,828	74,284	75,000
				SA				
5307	Davenport	3481 Capital Other	Rider's Guide	Total	59,545			
				FA	47,636			
				SA				
5339	Davenport	3386 Capital Replacement	Heavy Duty Bus (40-42 ft.) Diesel, UFRC, VSS, Low Floor Unit #: 3901	Total	439,000			
				FA	373,150			
				SA				
5339	Davenport	3388 Capital Expansion	Heavy Duty Bus (40-42 ft.) Diesel, UFRC, VSS, Low Floor Unit #: 4401	Total	439,000			
				FA	373,150			
				SA				
5303	MPO-25	2203 Planning Other	MPO Transit Planning	Total	66,030	66,030	66,030	66,030
				FA	52,824	52,824	52,824	52,824
				SA				
5307	BMTA	2201 Capital Replacement	Medium Duty Bus (29-32 ft.) Diesel, VSS, Low Floor Unit #: 1026	Total		1,726,510		
				FA		1,433,000		
				SA				
5339	Davenport	2145 Capital Replacement	Heavy Duty Bus (35-39 ft.) Diesel, UFRC, VSS, Low Floor Unit #: 3203	Total		431,600		
				FA		366,860		
				SA				

MPO-25 / BSRC (23 Projects)

Fund	Sponsor	Transit # Expense Class Project Type	Desc / Add Ons / Addnl Info		FY15	FY16	FY17	FY18
5339	Davenport	2146 Capital Replacement	Heavy Duty Bus (35-39 ft.) Diesel, UFRC, VSS, Low Floor Unit #: 3204	Total FA SA		431,600 366,860		
5339	Davenport	2147 Capital Replacement	Heavy Duty Bus (35-39 ft.) Diesel, UFRC, VSS, Low Floor Unit #: 3205	Total FA SA		431,600 366,860		
5339	Davenport	3424 Capital Expansion	Heavy Duty Bus (40-42 ft.) Diesel, UFRC, VSS, Low Floor Unit #: 4402	Total FA SA		452,400 384,540		
5307	Davenport	3389 Capital Expansion	Heavy Duty Bus (35-39 ft.) Diesel, UFRC, VSS, Low Floor Unit #: 2501	Total FA SA		431,600 366,860		
5339	Davenport	2148 Capital Replacement	Heavy Duty Bus (35-39 ft.) Diesel, UFRC, VSS, Low Floor Unit #: 3206	Total FA SA			448,864 381,534	
5339	Davenport	2594 Capital Replacement	Heavy Duty Bus (40-42 ft.) Diesel, UFRC, VSS, Low Floor Unit #: 3801	Total FA SA			470,496 399,922	
5339	Davenport	2143 Capital Replacement	Heavy Duty Bus (35-39 ft.) Diesel, UFRC, VSS, Low Floor Unit #: 3201	Total FA SA				466,819 396,796
5339	Davenport	2144 Capital Replacement	Heavy Duty Bus (35-39 ft.) Diesel, UFRC, VSS, Low Floor Unit #: 3202	Total FA SA				466,819 396,796

MPO-26 / DMAMPO (43 Projects)

Fund	Sponsor	Transit # Expense Class Project Type	Desc / Add Ons / Addnl Info		FY15	FY16	FY17	FY18
STA	Des Moines DART	995 Operations Misc	General Operations/Maintenance/Administration	Total	1,436,856	1,479,963	1,524,361	1,570,093
				FA				
				SA	1,149,485	1,183,970	1,219,489	1,256,074
5311	Des Moines DART	996 Operations Misc	Operations for Rural Services	Total	27,756	28,588	29,446	30,330
				FA	13,878	14,294	14,723	15,165
				SA				
5310	Des Moines DART	997 Operations Misc	Subcontracted Paratransit Operations	Total	206,250	212,438	218,811	225,375
				FA	165,000	169,950	175,049	180,300
				SA				
PTIG	Des Moines DART	1016 Capital Replacement	Facility Renovations	Total	930,000	625,000	625,000	
				FA				
				SA	744,000	500,000	500,000	
5307, 5339	Des Moines DART	1028 Capital Replacement	Shop and Garage Equipment	Total	100,000	270,000	100,000	150,000
				FA	80,000	216,000	80,000	120,000
				SA				
5307	Des Moines DART	1029 Capital Replacement	Miscellaneous Equipment	Total	175,000	60,000	60,000	20,000
				FA	140,000	48,000	48,000	16,000
				SA				
5307	Des Moines DART	1030 Capital Replacement	Computer Hardware	Total	30,000	30,000	50,000	50,000
				FA	24,000	24,000	40,000	40,000
				SA				
5307	Des Moines DART	1032 Capital Replacement	Associated Transit Improvements	Total	178,000	80,000	81,000	82,500
				FA	62,400	64,000	64,800	66,000
				SA				
5307	Des Moines DART	1042 Capital Replacement	Support Vehicles	Total	130,000	230,000	70,000	
				FA	104,000	184,000	56,000	
				SA				
5307	Des Moines DART	1046 Capital Replacement	RideShare Vehicles	Total	610,000	660,000	635,000	705,000
				FA	488,000	528,000	508,000	564,000
				SA				
5307	Des Moines DART	1020 Capital Misc	Preventive Maintenance	Total	4,325,000	3,787,500	3,243,750	2,702,500
				FA	3,460,000	3,030,000	2,595,000	2,162,000
				SA				
5307	Des Moines DART	1021 Capital Misc	ADA Paratransit	Total	468,750	468,750	468,750	468,750
				FA	375,000	375,000	375,000	375,000
				SA				
5307	Des Moines DART	1024 Capital Replacement	Admin/Maint. Facility Engineering and Design	Total	100,000	100,000	100,000	100,000
				FA	80,000	80,000	80,000	80,000
				SA				
5307, 5339	Des Moines DART	1026 Capital Replacement	Facility Repairs/Renovations	Total	120,000	50,000	400,000	1,050,000
				FA	96,000	40,000	320,000	840,000
				SA				
5307	Des Moines DART	2480 Capital Replacement	Twenty Lease Buses - 20 (New Lease	Total	1,000,000	1,000,000	1,000,000	1,000,000
				FA	800,000	800,000	800,000	800,000
				SA				

MPO-26 / DMAMPO (43 Projects)

Fund	Sponsor	Transit # Expense Class Project Type	Desc / Add Ons / Addnl Info		FY15	FY16	FY17	FY18
5307	Des Moines DART	2482 Capital Replacement	Computer Software	Total	10,000	10,000	15,000	15,000
				FA	8,000	8,000	12,000	12,000
				SA				
STP, 5307, 5339	Des Moines DART	2706 Capital Replacement	Six Remanufactured HD 60' Buses w/Surv. & AVL (20501 - 20506)	Total	2,250,000			
				FA	1,800,000			
				SA				
5309	Des Moines DART	3119 Capital Expansion	Bus Rapid Transit - University & Ingersoll	Total	25,000,000			
				FA	20,000,000			
				SA				
ICAAP	Des Moines DART	3120 Operations Expansion	Route #51 Service Improvements	Total	265,391	276,006		
				FA	212,313	220,805		
				SA				
ICAAP	Des Moines DART	3121 Operations Expansion	Express Route Improvements for 92/93/98	Total	307,218	319,505	332,288	
				FA	245,774	255,604	265,830	
				SA				
5307, 5310	Des Moines DART	3122 Capital Replacement	Medium Duty Bus (29-32 ft.) Diesel, UFRC, VSS Unit #: 5505	Total	160,000			
				FA	136,000			
				SA				
5307	Des Moines DART	3123 Capital Replacement	Three 27' MD Buses w/Surv. & AVL (6610, 6811, 6911) plus overage on P6	Total	503,000			
				FA	427,550			
				SA				
5307, 5310	Des Moines DART	3175 Capital Replacement	Medium Duty Bus (29-32 ft.) Diesel, UFRC, VSS Unit #: 5605	Total	160,000			
				FA	136,000			
				SA				
5339	Des Moines DART	3435 Capital Replacement	Heavy Duty Bus (40-42 ft.) Diesel, UFRC, VSS, Low Floor Unit #: 20379	Total	439,000			
				FA	373,150			
				SA				
5339	Des Moines DART	3436 Capital Replacement	Heavy Duty Bus (40-42 ft.) Diesel, UFRC, VSS, Low Floor Unit #: 20380	Total	439,000			
				FA	373,150			
				SA				
5339	Des Moines DART	3437 Capital Replacement	Heavy Duty Bus (40-42 ft.) Diesel, UFRC, VSS, Low Floor Unit #: 20382	Total	439,000			
				FA	373,150			
				SA				
5339	Des Moines DART	3438 Capital Replacement	Heavy Duty Bus (40-42 ft.) Diesel, UFRC, VSS, Low Floor Unit #: 20383	Total	439,000			
				FA	373,150			
				SA				
5339	Des Moines DART	3439 Capital Replacement	Heavy Duty Bus (40-42 ft.) Diesel, UFRC, VSS, Low Floor Unit #: 20385	Total	439,000			
				FA	373,150			
				SA				
5339	Des Moines DART	3440 Capital Replacement	Heavy Duty Bus (40-42 ft.) Diesel, UFRC, VSS, Low Floor Unit #: 20387	Total	439,000			
				FA	373,150			
				SA				
5339	Des Moines DART	3441 Capital Replacement	Heavy Duty Bus (40-42 ft.) Diesel, UFRC, VSS, Low Floor Unit #: 20388	Total	439,000			
				FA	373,150			
				SA				

MPO-26 / DMAMPO (43 Projects)

Fund	Sponsor	Transit # Expense Class Project Type	Desc / Add Ons / Addnl Info		FY15	FY16	FY17	FY18
5339	Des Moines DART	3442 Capital Replacement	Heavy Duty Bus (40-42 ft.) Diesel, UFRC, VSS, Low Floor Unit #: 20389	Total	439,000			
				FA	373,150			
				SA				
5339	Des Moines DART	3124 Capital Replacement	Nine 40' HD Buses w/Surv. & AVL (2001 Gilligs)	Total		4,109,040		
				FA		3,492,684		
				SA				
5307, 5310	Des Moines DART	3118 Capital Replacement	Six 27' MD Buses w/Surv. & AVL (7011-7511)	Total		952,640		
				FA		809,744		
				SA				
5307	Des Moines DART	1019 Planning Misc	Planning Projects - see UPWP	Total		350,000		
				FA		280,000		
				SA				
ICAAP	Des Moines DART	1049 Operations Expansion	DSM Local Service-Operating	Total		250,000		
				FA		200,000		
				SA				
5307	Des Moines DART	1756 Operations Other	JARC Projects: Night Services	Total		300,000		
				FA		150,000		
				SA				
STP, 5307	Des Moines DART	1772 Capital Replacement	Four HD 40' Fixed-Route Buses w/Surveillance & AVL (22404-407)	Total		1,881,984		
				FA		1,515,036		
				SA				
5307, 5310	Des Moines DART	3117 Capital Replacement	Five 27' MD Buses w/Surv. & AVL (7812-8212)	Total			814,112	
				FA			691,995	
				SA				
STP, 5307	Des Moines DART	2703 Capital Replacement	Five HD 40' Fixed-Route Buses w/Surv. & AVL (22408-412)	Total			2,446,579	
				FA			2,023,342	
				SA				
5307	Des Moines DART	1027 Capital Replacement	Security/Safety at Facility	Total			20,000	25,000
				FA			16,000	20,000
				SA				
5307	Des Moines DART	1025 Capital Replacement	Concrete Replacement	Total			50,000	50,000
				FA			40,000	40,000
				SA				
STP, 5307	Des Moines DART	2707 Capital Replacement	Six 40' HD Buses w/Surv. & AVL	Total				3,029,934
				FA				2,512,944
				SA				
5307	Des Moines DART	1023 Capital Misc	Third Party Legal - Capital Contract Reviews	Total				10,000
				FA				8,000
				SA				

MPO-27 / DMATS (16 Projects)

Fund	Sponsor	Transit # Expense Class Project Type	Desc / Add Ons / Addnl Info		FY15	FY16	FY17	FY18
5317	Dubuque	2202 Operations Expansion	Urban Mobility Coordinator	Total	158,285			
				FA	126,458			
				SA				
5310	Dubuque	2468 Operations Other	General Operations, funding through E DBQ, IL service agreement	Total	15,000	16,500		
				FA	5,000	5,500		
				SA				
STP	Dubuque	3430 Capital Replacement	Jule Bus Storage Facility	Total	1,732,500			
				FA	1,386,000			
				SA				
PTIG	Dubuque	2466 Capital Other	ARC Transfer Center Phase II	Total	375,000			
				FA				
				SA	300,000			
5339	Dubuque	2991 Capital Replacement	Light Duty Bus (176" wb) Low Floor, BioDiesel Unit #: 2603	Total	83,000			
				FA	70,550			
				SA				
5339	Dubuque	2992 Capital Replacement	Light Duty Bus (176" wb) BioDiesel Unit #: 2604	Total	83,000			
				FA	70,550			
				SA				
5339	Dubuque	2993 Capital Replacement	Light Duty Bus (176" wb) Low Floor, BioDiesel Unit #: 2605	Total	83,000			
				FA	70,550			
				SA				
5339	Dubuque	2994 Capital Replacement	Light Duty Bus (176" wb) BioDiesel Unit #: 2606	Total	83,000			
				FA	70,550			
				SA				
5339	Dubuque	2995 Capital Replacement	Light Duty Bus (176" wb) Low Floor, BioDiesel Unit #: 2607	Total	83,000			
				FA	70,550			
				SA				
5339	Dubuque	2996 Capital Replacement	Light Duty Bus (176" wb) Low Floor, BioDiesel Unit #: 2608	Total	83,000			
				FA	70,550			
				SA				
5339	Dubuque	2997 Capital Replacement	Light Duty Bus (176" wb) Low Floor, BioDiesel Unit #: 2609	Total	83,000			
				FA	70,550			
				SA				
5339	Dubuque	2998 Capital Replacement	Light Duty Bus (176" wb) Low Floor, BioDiesel Unit #: 2610	Total	83,000			
				FA	70,550			
				SA				
5339	Dubuque	2999 Capital Replacement	Light Duty Bus (176" wb) Low Floor, BioDiesel Unit #: 2611	Total	83,000			
				FA	70,550			
				SA				
5339	Dubuque	3000 Capital Replacement	Light Duty Bus (176" wb) Low Floor, BioDiesel Unit #: 2612	Total	83,000			
				FA	70,550			
				SA				
5339	Dubuque	3002 Capital Replacement	Light Duty Bus (176" wb) Low Floor, BioDiesel Unit #: 2613	Total	83,000			
				FA	70,550			
				SA				

MPO-27 / DMATS (16 Projects)

Fund	Sponsor	Transit # Expense Class Project Type	Desc / Add Ons / Addnl Info		FY15	FY16	FY17	FY18
5339	Dubuque	3004 Capital Replacement	Minivan Hybrid Unit #: 2648	Total	48,000	46,000		
				FA	40,800	39,100		
				SA				

MPO-28 / MPOJC (43 Projects)

Fund	Sponsor	Transit # Expense Class Project Type	Desc / Add Ons / Addnl Info		FY15	FY16	FY17	FY18
STA, 5307, 5310	CAMBUS	110 Operations Other	General Operations / Maintenance / Administration / Planning	Total	3,676,630	3,823,694		
				FA	712,452	737,434		
				SA	608,964	633,322		
5339, 5310	CAMBUS	3403 Capital Replacement	Heavy Duty Bus (30-34 ft.) UFRC, VSS, Low Floor Unit #: B9	Total	411,000			
				FA	349,350			
				SA				
5339	CAMBUS	3404 Capital Replacement	Heavy Duty Bus (30-34 ft.) UFRC, VSS, Low Floor Unit #: 12	Total	411,000			
				FA	349,350			
				SA				
5339	CAMBUS	3405 Capital Replacement	Heavy Duty Bus (30-34 ft.) UFRC, VSS, Low Floor Unit #: 13	Total	411,000			
				FA	349,350			
				SA				
5339	CAMBUS	3406 Capital Expansion	Automated stop announcement system	Total	204,000			
				FA	163,200			
				SA				
5339	CAMBUS	3407 Capital Replacement	Expand and upgrade maintenance facility	Total	5,250,000			
				FA	4,200,000			
				SA				
5339	CAMBUS	3408 Capital Replacement	Forklift for maintenance	Total	45,000			
				FA	36,000			
				SA				
5339	CAMBUS	3409 Capital Replacement	Six passenger shelters	Total	50,000			
				FA	40,000			
				SA				
5339	CAMBUS	3410 Capital Replacement	Associated capital maintenance	Total	187,750			
				FA	150,200			
				SA				
5339	CAMBUS	3411 Capital Expansion	Mobile hoist system	Total	45,000			
				FA	36,000			
				SA				
5339	CAMBUS	3412 Capital Expansion	Stationary hoist system	Total	90,000			
				FA	72,000			
				SA				
5339	Coralville	3354 Capital Expansion	Design and construct Intermodal Transportation Facility - Phase II	Total	9,500,000			
				FA	7,600,000			
				SA				
5339	Coralville	3355 Capital Expansion	Shop equipment for new transit maintenance facility	Total	75,000			
				FA	60,000			
				SA				
5339	Coralville	3356 Capital Misc	Associated Capital Maintenance	Total	75,000			
				FA	60,000			
				SA				
5339	Coralville	3357 Capital Expansion	Construct new Transit Maintenance Facility - Phase II	Total	1,500,000			
				FA	1,200,000			
				SA				

MPO-28 / MPOJC (43 Projects)

Fund	Sponsor	Transit # Expense Class Project Type	Desc / Add Ons / Addnl Info		FY15	FY16	FY17	FY18
5339	Coralville	3358 Capital Replacement	Heavy Duty Bus (40-42 ft.) UFRC, VSS, Low Floor Unit #: 102	Total FA SA	439,000 373,150			
5339	Coralville	3359 Capital Replacement	Heavy Duty Bus (40-42 ft.) UFRC, VSS, Low Floor Unit #: 100	Total FA SA	439,000 373,150			
5339	Coralville	3360 Capital Replacement	Heavy Duty Bus (40-42 ft.) UFRC, VSS, Low Floor Unit #: 101	Total FA SA	439,000 373,150			
5339	Coralville	3361 Capital Expansion	Heavy Duty Bus (40-42 ft.) UFRC, VSS, Low Floor	Total FA SA	439,000 373,150			
5339	Coralville	3362 Capital Replacement	Light Duty Bus (176" wb) UFRC, VSS Unit #: 6532	Total FA SA	96,000 81,600			
5339	Coralville	3363 Capital Replacement	Light Duty Bus (176" wb) UFRC, VSS Unit #: 6428	Total FA SA	96,000 81,600			
5339	Coralville	3364 Capital Expansion	Light Duty Bus (176" wb) UFRC, VSS	Total FA SA	96,000 81,600			
5339	Coralville	3365 Capital Expansion	Light Duty Bus (176" wb) UFRC, VSS	Total FA SA	96,000 81,600			
5339	Coralville	3366 Capital Expansion	Light Duty Bus (176" wb) UFRC, VSS	Total FA SA	96,000 81,600			
5339	Coralville	3367 Capital Expansion	Light Duty Bus (176" wb) UFRC, VSS	Total FA SA	96,000 81,600			
5339	Coralville	3368 Capital Expansion	Design and construct Intermodal Transportation Facility - Phase II	Total FA SA	8,200,000 6,560,000			
STA, 5307	Coralville	1098 Operations Misc	General Operations/Maintenance/Administration/Planning	Total FA SA	2,415,196 389,608 233,527	2,511,803 405,192 242,868		
5310	Coralville	1099 Operations Misc	Contract services for persons with special needs	Total FA SA	267,000 34,882	277,679 36,277		
5339	Coralville	2907 Capital Replacement	Two passenger shelters and associated improvements	Total FA SA	14,000 11,200			
5339	Coralville	2908 Capital Expansion	Three passenger shelters and associated improvements	Total FA SA	21,000 16,800			

MPO-28 / MPOJC (43 Projects)

Fund	Sponsor	Transit # Expense Class Project Type	Desc / Add Ons / Addnl Info		FY15	FY16	FY17	FY18
5339	Coralville	2913 Capital Expansion	Heavy Duty Bus (40-42 ft.) UFRC, VSS, Low Floor	Total	439,000			
				FA	373,150			
				SA				
5339	Coralville	2914 Capital Expansion	Heavy Duty Bus (40-42 ft.) UFRC, VSS, Low Floor	Total	439,000			
				FA	373,150			
				SA				
STA, 5307	Iowa City	1119 Operations Misc	General Operations/Maintenance/Administration/Planning	Total	7,186,479	7,473,938		
				FA	1,456,396	1,514,652		
				SA	428,200	445,328		
5310	Iowa City	1123 Operations Other	Contracted services for persons with special needs	Total	1,200,000	1,248,000		
				FA	120,523	125,344		
				SA				
5339	Iowa City	3377 Capital Replacement	Light Duty Bus (176" wb) UFRC, VSS, Low Floor Unit #: 6620	Total	96,000			
				FA	81,600			
				SA				
5339	Iowa City	3378 Capital Replacement	Light Duty Bus (176" wb) UFRC, VSS, Low Floor Unit #: 6630	Total	96,000			
				FA	81,600			
				SA				
5339	Iowa City	3379 Capital Replacement	Light Duty Bus (176" wb) UFRC, VSS, Low Floor Unit #: 6640	Total	96,000			
				FA	81,600			
				SA				
5339	Iowa City	3380 Capital Replacement	Light Duty Bus (176" wb) UFRC, VSS, Low Floor Unit #: 6650	Total	96,000			
				FA	81,600			
				SA				
5339	Iowa City	3381 Capital Replacement	Heavy Duty Bus (40-42 ft.) UFRC, VSS, Low Floor Unit #: 653	Total	439,000			
				FA	373,150			
				SA				
5339	Iowa City	3382 Capital Replacement	Heavy Duty Bus (40-42 ft.) UFRC, VSS, Low Floor Unit #: 651	Total	439,000			
				FA	373,150			
				SA				
5339	Iowa City	3383 Capital Replacement	Heavy Duty Bus (40-42 ft.) UFRC, VSS, Low Floor Unit #: 648	Total	439,000			
				FA	373,150			
				SA				
5339	Iowa City	3384 Capital Replacement	Associated capital maintenance	Total	219,625			
				FA	175,700			
				SA				
5339	Iowa City	3385 Capital Misc	New transit maintenance/bus storage facility	Total	20,000,000			
				FA	16,000,000			
				SA				

MPO-29 / SIMPCO (23 Projects)

Fund	Sponsor	Transit # Expense Class Project Type	Desc / Add Ons / Addnl Info		FY15	FY16	FY17	FY18
5311	MPO-29	1313 Planning Misc	FTA Planning	Total	45,162	45,162	45,162	45,162
				FA	36,130	36,130	36,130	36,130
				SA				
5310	Sioux City	1143 Operations Misc	Purchase of contracted services (paratransit)	Total	97,719	97,719	97,719	97,719
				FA	78,175	78,175	78,175	78,175
				SA				
STA, STA, 5307	Sioux City	1848 Operations Other	Governor's apportioned Operating Grant: Iowa, Nebraska, & South Dakota	Total	3,766,388	3,766,388	3,766,388	3,766,388
				FA	1,733,471	1,733,471	1,733,471	1,733,471
				SA	299,446	299,446	299,446	299,446
5339	Sioux City	3210 Capital Replacement	Heavy Duty Bus (40-42 ft.) VSS, Low Floor, BioDiesel Unit #: 1334	Total	439,000			
				FA	373,150			
				SA				
5339	Sioux City	3211 Capital Replacement	Heavy Duty Bus (40-42 ft.) VSS, Low Floor, BioDiesel Unit #: 1337	Total	439,000			
				FA	373,150			
				SA				
5339, 5307	Sioux City	3212 Capital Expansion	Heavy Duty Bus (35-39 ft.) VSS, Low Floor, BioDiesel	Total	419,000			
				FA	356,150			
				SA				
STA, 5339	Sioux City	3218 Capital Other	ITS PROJECT FOR FIXED ROUTES	Total	750,000			
				FA	600,000			
				SA	150,000			
STA, 5339	Sioux City	3220 Capital Replacement	REPLACEMENT OF TWO-WAY RADIO SYSTEM	Total	47,000			
				FA				
				SA				
STA, PTIG, 5339	Sioux City	3221 Capital Other	MLK MAINTENANCE, REPAIRS, REHABILITATION, & IMPROVEMENTS	Total	30,000			
				FA	24,000			
				SA				
STA, PTIG, 5339	Sioux City	3222 Capital Other	VSS SYSTEMS FOR PARA TRANSIT VEHICLE FLEET	Total	22,000			
				FA	17,600			
				SA				
5339	Sioux City	3184 Capital Replacement	Heavy Duty Bus (40-42 ft.) VSS, Low Floor, BioDiesel Unit #: 1335	Total	439,000			
				FA	373,150			
				SA				
5339	Sioux City	3185 Capital Replacement	Heavy Duty Bus (40-42 ft.) VSS, Low Floor, BioDiesel Unit #: 1336	Total	439,000			
				FA	373,150			
				SA				
5339	Sioux City	3186 Capital Replacement	Heavy Duty Bus (30-34 ft.) VSS, Low Floor, BioDiesel Unit #: 1079	Total	411,000			
				FA	349,350			
				SA				
5339	Sioux City	3413 Capital Other	Bulk Urea Storage Tank with Pump	Total	10,000			
				FA	8,000			
				SA				
PTIG	Sioux City	3414 Capital Other	MLK Rehabilitation, Repairs, Lighting Retrofit, & Security Improvements	Total	250,000			
				FA				
				SA	200,000			

MPO-29 / SIMPCO (23 Projects)

Fund	Sponsor	Transit # Expense Class Project Type	Desc / Add Ons / Addnl Info		FY15	FY16	FY17	FY18
5317	Sioux City	3431 Operations Other	New Freedom Nights & Weekends	Total	34,938	34,938		
				FA	17,469	17,469		
				SA				
5316	Sioux City	3425 Operations Other	JARC Stream Global Service Route Deviation	Total	43,582	43,582		
				FA	6,560	6,560		
				SA	12,800	12,800		
5339	Sioux City	3219 Capital Replacement	Light Duty Bus (176" wb) VSS Unit #: 1323	Total		89,000		
				FA		75,650		
				SA				
5339	Sioux City	3213 Capital Replacement	Light Duty Bus (176" wb) VSS Unit #: 1311	Total		89,000		
				FA		75,650		
				SA				
5339	Sioux City	3214 Capital Replacement	Light Duty Bus (176" wb) VSS Unit #: 1317	Total		89,000		
				FA		75,650		
				SA				
5339	Sioux City	3215 Capital Replacement	Light Duty Bus (176" wb) VSS Unit #: 1318	Total		89,000		
				FA		75,650		
				SA				
5339	Sioux City	3216 Capital Replacement	Light Duty Bus (176" wb) VSS Unit #: 1321	Total		89,000		
				FA		75,650		
				SA				
5339	Sioux City	3217 Capital Replacement	Light Duty Bus (176" wb) VSS Unit #: 1322	Total		89,000		
				FA		75,650		
				SA				

MPO-30 / INRCOG (25 Projects)

Fund	Sponsor	Transit # Expense Class Project Type	Desc / Add Ons / Addnl Info		FY15	FY16	FY17	FY18
5339	Waterloo MET	3063 Capital Replacement	Medium Duty Bus (to 28 ft.) Diesel, VSS Unit #: 2007	Total FA SA	172,000 146,200			
5339	Waterloo MET	3064 Capital Replacement	Medium Duty Bus (to 28 ft.) Diesel, VSS Unit #: 2006	Total FA SA	172,000 146,200			
5339	Waterloo MET	3065 Capital Replacement	Medium Duty Bus (to 28 ft.) Diesel, VSS Unit #: 2009	Total FA SA	172,000 146,200			
5339	Waterloo MET	3066 Capital Replacement	Light Duty Bus (176" wb) Diesel, VSS Unit #: 711	Total FA SA	97,000 82,450			
PTIG	Waterloo MET	3082 Capital Misc	New Central Transfer Facility Phase 1	Total FA SA	750,000			
5310	Waterloo MET	2278 Capital Other	Preventative Maintenance	Total FA SA	93,750 75,000	100,000 80,000	106,250 85,000	112,500 90,000
STA	Waterloo MET	2279 Operations Other	State Transit Operating	Total FA SA	285,000	295,000	305,000	310,000
5307	Waterloo MET	1168 Operations Misc	General Operations/Maintenance/Administration/Planning	Total FA SA	4,600,000 2,300,000	4,800,000 2,400,000	5,200,000 2,600,000	5,600,000 2,800,000
5303	Waterloo MET	2128 Planning Other	Planning	Total FA SA	71,664 57,331	71,664 57,331	71,664 57,331	71,664 57,331
PTIG	Waterloo MET	3125 Capital Misc	New Central Transfer Facility Phase 2	Total FA SA		750,000		
STP	Waterloo MET	3073 Capital Replacement	Light Duty Bus (176" wb) Diesel, VSS Unit #: 709	Total FA SA		106,155 84,924		
5339	Waterloo MET	3068 Capital Replacement	Light Duty Bus (176" wb) Diesel, VSS Unit #: 708	Total FA SA		106,155 88,109		
5339	Waterloo MET	1983 Capital Replacement	Light Duty Bus (176" wb) Diesel, VSS Unit #: 906	Total FA SA		106,155 88,109		
5339	Waterloo MET	1984 Capital Replacement	Light Duty Bus (176" wb) Diesel, VSS Unit #: 904	Total FA SA		106,155 88,109		
5339	Waterloo MET	1985 Capital Replacement	Light Duty Bus (176" wb) Diesel, VSS Unit #: 905	Total FA SA		106,155 88,109		

MPO-30 / INRCOG (25 Projects)

Fund	Sponsor	Transit # Expense Class Project Type	Desc / Add Ons / Addnl Info		FY15	FY16	FY17	FY18
5339	Waterloo MET	1986 Capital Replacement	Light Duty Bus (176" wb) Diesel, VSS Unit #: 908	Total FA SA		106,155 88,109		
5339	Waterloo MET	1987 Capital Replacement	Light Duty Bus (176" wb) Diesel, VSS Unit #: 907	Total FA SA		106,155 88,109		
5339	Waterloo MET	2641 Capital Replacement	Heavy Duty Bus (30-34 ft.) VSS Unit #: 701	Total FA SA			436,031 370,626	
5339	Waterloo MET	2642 Capital Replacement	Heavy Duty Bus (30-34 ft.) VSS, Low Floor Unit #: 702	Total FA SA			436,031 370,626	
5339	Waterloo MET	3070 Capital Replacement	Heavy Duty Bus (30-34 ft.) VSS Unit #: 303	Total FA SA			436,031 370,626	
5339	Waterloo MET	3071 Capital Replacement	Heavy Duty Bus (30-34 ft.) VSS Unit #: 302	Total FA SA			436,031 370,626	
5339	Waterloo MET	3072 Capital Replacement	Heavy Duty Bus (30-34 ft.) VSS Unit #: 301	Total FA SA			436,031 370,626	
5339	Waterloo MET	2274 Capital Replacement	Heavy Duty Bus (30-34 ft.) VSS, Low Floor Unit #: 0503	Total FA SA				449,112 381,745
5339	Waterloo MET	2275 Capital Replacement	Heavy Duty Bus (30-34 ft.) VSS, Low Floor Unit #: 0504	Total FA SA				449,112 381,745
5339	Waterloo MET	2276 Capital Replacement	Heavy Duty Bus (30-34 ft.) VSS, Low Floor Unit #: 0505	Total FA SA				449,112 381,745

RPA-01 (33 Projects)

Fund	Sponsor	Transit # Expense Class Project Type	Desc / Add Ons / Addnl Info		FY15	FY16	FY17	FY18
5339	Region 1 / NEICAC-Transit	2029 Capital Replacement	Light Duty Bus (176" wb) Unit #: 05165	Total FA SA	83,000 70,550			
5339	Region 1 / NEICAC-Transit	2031 Capital Replacement	Light Duty Bus (176" wb) Unit #: 05164	Total FA SA	83,000 70,550			
5339	Region 1 / NEICAC-Transit	2032 Capital Replacement	Light Duty Bus (176" wb) Unit #: 05166	Total FA SA	83,000 70,550			
5339	Region 1 / NEICAC-Transit	2035 Capital Replacement	Light Duty Bus (176" wb) Unit #: 05167	Total FA SA	83,000 70,550			
5339	Region 1 / NEICAC-Transit	3115 Capital Replacement	Light Duty Bus (176" wb) Unit #: 05161	Total FA SA	83,000 70,550			
5339	Region 1 / NEICAC-Transit	3116 Capital Replacement	Light Duty Bus (176" wb) Unit #: 05162	Total FA SA	83,000 70,550			
5339	Region 1 / NEICAC-Transit	3195 Capital Replacement	Light Duty Bus (176" wb) Unit #: 04101	Total FA SA	83,000 70,550			
5339	Region 1 / NEICAC-Transit	3196 Capital Replacement	Light Duty Bus (176" wb) Unit #: 04102	Total FA SA	83,000 70,550			
5339	Region 1 / NEICAC-Transit	3277 Capital Replacement	Light Duty Bus (176" wb) Unit #: 05163	Total FA SA	83,000 70,550			
STA, 5311	Region 1 / NEICAC-Transit	3427 Operations Other	General Operations/Maintenance/Administration	Total FA SA	2,356,257 634,950 364,183	2,426,945 653,999 37,268	2,499,753 673,619 38,386	2,574,746 693,828 39,538
5339	Region 1 / NEICAC-Transit	2028 Capital Replacement	Light Duty Bus (176" wb) VSS Unit #: 05168	Total FA SA		86,320 73,372		
5339	Region 1 / NEICAC-Transit	2034 Capital Replacement	Light Duty Bus (176" wb) VSS Unit #: 06163	Total FA SA		86,320 73,372		
5339	Region 1 / NEICAC-Transit	2036 Capital Replacement	Light Duty Bus (176" wb) VSS Unit #: 06164	Total FA SA		86,320 73,372		
5339	Region 1 / NEICAC-Transit	2296 Capital Replacement	Light Duty Bus (176" wb) VSS Unit #: 06162	Total FA SA		86,320 73,372		
5339	Region 1 / NEICAC-Transit	2297 Capital Replacement	Light Duty Bus (176" wb) VSS Unit #: 06161	Total FA SA		86,320 73,372		

RPA-01 (33 Projects)

Fund	Sponsor	Transit # Expense Class Project Type	Desc / Add Ons / Addnl Info		FY15	FY16	FY17	FY18
5339	Region 1 / NEICAC-Transit	2298 Capital Replacement	Minivan VSS Unit #: 08033	Total FA SA		49,920 42,432		
5339	Region 1 / NEICAC-Transit	2299 Capital Replacement	Minivan VSS Unit #: 09058	Total FA SA		49,920 42,432		
5339	Region 1 / NEICAC-Transit	2300 Capital Replacement	Conversion Van VSS Unit #: 09059	Total FA SA		49,920 42,432		
5339	Region 1 / NEICAC-Transit	2301 Capital Replacement	Light Duty Bus (176" wb) VSS Unit #: 09182	Total FA SA		86,320 73,372		
5339	Region 1 / NEICAC-Transit	3278 Capital Replacement	Conversion Van Unit #: 03051	Total FA SA		49,920 42,432		
5339	Region 1 / NEICAC-Transit	2626 Capital Replacement	Light Duty Bus (176" wb) VSS Unit #: 10183	Total FA SA			89,772 76,306	
5339	Region 1 / NEICAC-Transit	1220 Capital Expansion	Maintenance Facility	Total FA SA			3,000,000 2,550,000	
5339	Region 1 / NEICAC-Transit	2302 Capital Replacement	Light Duty Bus (176" wb) VSS Unit #: 09183	Total FA SA			89,772 76,306	
5339	Region 1 / NEICAC-Transit	2303 Capital Replacement	Light Duty Bus (176" wb) VSS Unit #: 09184	Total FA SA			89,772 76,306	
5339	Region 1 / NEICAC-Transit	2305 Capital Replacement	Light Duty Bus (176" wb) VSS Unit #: 09185	Total FA SA			89,772 76,306	
5339	Region 1 / NEICAC-Transit	2306 Capital Replacement	Light Duty Bus (176" wb) VSS Unit #: 09187	Total FA SA			89,772 76,306	
5339	Region 1 / NEICAC-Transit	2307 Capital Replacement	Light Duty Bus (176" wb) VSS Unit #: 09186	Total FA SA			89,772 76,306	
5339	Region 1 / NEICAC-Transit	2308 Capital Replacement	Light Duty Bus (176" wb) VSS Unit #: 10182	Total FA SA			89,772 76,306	
5339	Region 1 / NEICAC-Transit	2309 Capital Replacement	Light Duty Bus (176" wb) VSS Unit #: 10181	Total FA SA			89,772 76,306	
5339	Region 1 / NEICAC-Transit	2310 Capital Replacement	Light Duty Bus (176" wb) VSS Unit #: 10186	Total FA SA				93,363 79,358

RPA-01 (33 Projects)

Fund	Sponsor	Transit # Expense Class Project Type	Desc / Add Ons / Addnl Info		FY15	FY16	FY17	FY18
5339	Region 1 / NEICAC-Transit	2627 Capital Replacement	Light Duty Bus (176" wb) VSS Unit #: 10185	Total				93,363
				FA				79,358
				SA				
5339	Region 1 / NEICAC-Transit	2628 Capital Replacement	Light Duty Bus (176" wb) Unit #: 10186	Total				93,363
				FA				79,358
				SA				
5339	Region 1 / NEICAC-Transit	2629 Capital Replacement	Light Duty Bus (176" wb) VSS Unit #: 10187	Total				93,363
				FA				79,358
				SA				

RPA-02 (66 Projects)

Fund	Sponsor	Transit # Expense Class Project Type	Desc / Add Ons / Addnl Info		FY15	FY16	FY17	FY18
5317, 5316	Region 2 / NIARTS	2003 Operations Other	Mobility Manager	Total	42,803			
				FA	35,527			
				SA				
ICAAP	Region 2 / NIARTS	3043 Operations Expansion	North Iowa Commuter Express	Total	116,100	122,300		
				FA	92,880	97,840		
				SA				
STA, 5311	Mason City	1809 Operations Other	General Operations/Maintenance/Administration	Total	1,136,044	1,170,126	1,205,230	1,241,386
				FA	448,185	461,631	475,480	489,744
				SA	239,674	246,864	254,270	261,898
5339	Mason City	1830 Capital Replacement	Light Duty Bus (176" wb) Diesel, UFRC Unit #: 25A	Total	98,000			
				FA	83,300			
				SA				
STA, 5311, 5310	Region 2 / NIARTS	1238 Operations Misc	General Operations/Maintenance/Administration	Total	2,601,143	2,813,845	2,954,538	
				FA	817,576	941,100	988,156	
				SA				
STP	Region 2 / NIARTS	2798 Capital Replacement	Light Duty Bus (176" wb) Diesel, VSS Unit #: D056	Total	95,000			
				FA	76,000			
				SA				
STP	Region 2 / NIARTS	2799 Capital Replacement	Light Duty Bus (176" wb) Diesel, VSS Unit #: 8005	Total	95,000			
				FA	76,000			
				SA				
5339	Region 2 / NIARTS	3199 Capital Replacement	Light Duty Bus (176" wb) Diesel, VSS Unit #: D062	Total	97,000			
				FA	82,450			
				SA				
5339	Region 2 / NIARTS	3200 Capital Replacement	Light Duty Bus (176" wb) Diesel, VSS Unit #: D061	Total	97,000			
				FA	82,450			
				SA				
5339	Region 2 / NIARTS	3201 Capital Replacement	Light Duty Bus (176" wb) Diesel, VSS Unit #: D060	Total	97,000			
				FA	82,450			
				SA				
5339	Region 2 / NIARTS	3204 Capital Replacement	Light Duty Bus (176" wb) Diesel, VSS Unit #: G013	Total	97,000			
				FA	82,450			
				SA				
5339	Region 2 / NIARTS	3206 Capital Replacement	Light Duty Bus (158" wb) Diesel, VSS Unit #: D053	Total	92,000			
				FA	78,200			
				SA				
5339	Region 2 / NIARTS	3207 Capital Replacement	Light Duty Bus (176" wb) Diesel, VSS Unit #: 2004	Total	97,000			
				FA	82,450			
				SA				
5339	Region 2 / NIARTS	3452 Capital Replacement	Light Duty Bus (158" wb) Diesel, VSS Unit #: D054	Total	92,000			
				FA	78,200			
				SA				
5339	Region 2 / NIARTS	3453 Capital Replacement	Light Duty Bus (158" wb) Diesel, VSS Unit #: D057	Total	92,000			
				FA	78,200			
				SA				

RPA-02 (66 Projects)

Fund	Sponsor	Transit # Expense Class Project Type	Desc / Add Ons / Addnl Info		FY15	FY16	FY17	FY18
5339	Region 2 / NIARTS	3454 Capital Replacement	Light Duty Bus (176" wb) Diesel, VSS Unit #: D059	Total FA SA	97,000 82,450			
5311	RPA-02	3443 Planning Other	RPA Planning	Total FA SA	39 31			
5339	Mason City	1826 Capital Replacement	Light Duty Bus (176" wb) Diesel Unit #: 38	Total FA SA		100,940 85,799		
5339	Mason City	3353 Capital Replacement	Light Duty Bus (176" wb) Diesel, UFRC Unit #: 37	Total FA SA		100,940 85,799		
5339	Region 2 / NIARTS	2085 Capital Replacement	Light Duty Bus (158" wb) Diesel, VSS Unit #: S021	Total FA SA		92,000 78,200		
5339	Region 2 / NIARTS	2086 Capital Replacement	Light Duty Bus (158" wb) Diesel, VSS Unit #: S022	Total FA SA		92,000 78,200		
5339	Region 2 / NIARTS	2075 Capital Replacement	Light Duty Bus (158" wb) Diesel, VSS Unit #: 8006	Total FA SA		92,000 78,200		
5339	Region 2 / NIARTS	2076 Capital Replacement	Light Duty Bus (158" wb) Diesel, VSS Unit #: 8007	Total FA SA		94,760 80,546		
5339	Region 2 / NIARTS	2079 Capital Replacement	Light Duty Bus (158" wb) Diesel, VSS Unit #: A002	Total FA SA		94,760 80,546		
5339	Region 2 / NIARTS	2080 Capital Replacement	Light Duty Bus (158" wb) Diesel, VSS Unit #: D063	Total FA SA		94,760 80,546		
5339	Region 2 / NIARTS	2081 Capital Replacement	Light Duty Bus (158" wb) Diesel, VSS Unit #: D064	Total FA SA		94,760 80,546		
5339	Region 2 / NIARTS	2083 Capital Replacement	Light Duty Bus (158" wb) Diesel, VSS Unit #: G015	Total FA SA		94,760 80,546		
5339	Region 2 / NIARTS	1265 Capital Replacement	Light Duty Bus (158" wb) Diesel, VSS Unit #: D065	Total FA SA		92,000 78,200		
5339	Region 2 / NIARTS	1273 Capital Replacement	Light Duty Bus (158" wb) Diesel, VSS Unit #: N012	Total FA SA		92,000 78,200		
5339	Region 2 / NIARTS	1274 Capital Replacement	Light Duty Bus (158" wb) Diesel, VSS Unit #: N013	Total FA SA		92,000 78,200		

RPA-02 (66 Projects)

Fund	Sponsor	Transit # Expense Class Project Type	Desc / Add Ons / Addnl Info		FY15	FY16	FY17	FY18
5339	Region 2 / NIARTS	1275 Capital Replacement	Light Duty Bus (158" wb) Diesel, VSS Unit #: D066	Total FA SA		94,760 80,546		
5339	Region 2 / NIARTS	1276 Capital Replacement	Light Duty Bus (158" wb) Diesel, VSS Unit #: N014	Total FA SA		92,000 78,200		
5339	Region 2 / NIARTS	1277 Capital Replacement	Light Duty Bus (158" wb) Diesel, VSS Unit #: 9008	Total FA SA		92,000 78,200		
5339	Region 2 / NIARTS	1278 Capital Replacement	Light Duty Bus (158" wb) Diesel, VSS Unit #: S020	Total FA SA		91,671 77,920		
5339	Region 2 / NIARTS	1279 Capital Replacement	Light Duty Bus (158" wb) Diesel, VSS Unit #: G016	Total FA SA		92,000 78,200		
5339	Region 2 / NIARTS	2800 Capital Replacement	Light Duty Bus (158" wb) Diesel, VSS Unit #: S020	Total FA SA		92,000 78,200		
5339	Region 2 / NIARTS	2801 Capital Replacement	Light Duty Bus (176" wb) Diesel, VSS Unit #: B010	Total FA SA		97,000 82,450		
5339	Mason City	1827 Capital Replacement	Light Duty Bus (176" wb) Diesel, UFRC Unit #: 39	Total FA SA			103,968 88,373	
5339	Mason City	1829 Capital Replacement	Light Duty Bus (176" wb) Diesel, UFRC Unit #: 40	Total FA SA			103,968 88,373	
5339	Region 2 / NIARTS	2084 Capital Replacement	Light Duty Bus (158" wb) Diesel, VSS Unit #: P001	Total FA SA			92,000 78,200	
5339	Region 2 / NIARTS	2077 Capital Replacement	Light Duty Bus (158" wb) Diesel, VSS Unit #: 9010	Total FA SA			92,000 78,200	
5339	Region 2 / NIARTS	2078 Capital Replacement	Light Duty Bus (158" wb) Diesel, VSS Unit #: 9011	Total FA SA			92,000 78,200	
5339	Region 2 / NIARTS	2802 Capital Replacement	Light Duty Bus (158" wb) Diesel, VSS Unit #: F006	Total FA SA			92,000 78,200	
5339	Region 2 / NIARTS	2803 Capital Replacement	Light Duty Bus (158" wb) Diesel, VSS Unit #: 9015	Total FA SA			92,000 78,200	
5339	Region 2 / NIARTS	2804 Capital Replacement	Light Duty Bus (176" wb) Diesel, VSS Unit #: J005	Total FA SA			97,000 82,450	

RPA-02 (66 Projects)

Fund	Sponsor	Transit # Expense Class Project Type	Desc / Add Ons / Addnl Info		FY15	FY16	FY17	FY18
5339	Region 2 / NIARTS	2805 Capital Replacement	Light Duty Bus (158" wb) Diesel, VSS Unit #: G017	Total FA SA			92,000 78,200	
5339	Region 2 / NIARTS	2806 Capital Replacement	Light Duty Bus (176" wb) Diesel, VSS Unit #: 9012	Total FA SA			97,000 82,450	
5339	Region 2 / NIARTS	2807 Capital Replacement	Light Duty Bus (176" wb) Diesel, VSS Unit #: G018	Total FA SA			97,000 82,450	
5339	Region 2 / NIARTS	2808 Capital Replacement	Light Duty Bus (158" wb) Diesel, VSS Unit #: D069	Total FA SA			92,000 78,200	
5339	Region 2 / NIARTS	2809 Capital Replacement	Light Duty Bus (158" wb) Diesel, VSS Unit #: B011	Total FA SA			92,000 78,200	
5339	Region 2 / NIARTS	2810 Capital Replacement	Light Duty Bus (176" wb) Diesel, VSS Unit #: A003	Total FA SA			97,000 82,450	
5339	Mason City	2773 Capital Replacement	Light Duty Bus (176" wb) Diesel, UFRC Unit #: 41	Total FA SA				107,087 91,024
5339	Mason City	2774 Capital Replacement	Light Duty Bus (158" wb) Diesel Unit #: 42	Total FA SA				93,976 79,879
5339	Region 2 / NIARTS	2811 Capital Replacement	Light Duty Bus (176" wb) Diesel, VSS Unit #: D068	Total FA SA				97,000 82,450
5339	Region 2 / NIARTS	2812 Capital Replacement	Light Duty Bus (176" wb) Diesel, VSS Unit #: S023	Total FA SA				97,000 82,450
5339	Region 2 / NIARTS	2814 Capital Replacement	Light Duty Bus (176" wb) Diesel, VSS Unit #: B012	Total FA SA				97,000 82,450
5339	Region 2 / NIARTS	2815 Capital Replacement	Light Duty Bus (158" wb) Diesel, VSS Unit #: D070	Total FA SA				92,000 78,200
5339	Region 2 / NIARTS	2816 Capital Replacement	Light Duty Bus (158" wb) Diesel, VSS Unit #: D074	Total FA SA				92,000 78,200
5339	Region 2 / NIARTS	2817 Capital Replacement	Light Duty Bus (176" wb) Diesel, VSS Unit #: N016	Total FA SA				97,000 82,450
5339	Region 2 / NIARTS	2818 Capital Replacement	Light Duty Bus (158" wb) Diesel, VSS Unit #: 6005	Total FA SA				92,000 78,200

RPA-02 (66 Projects)

Fund	Sponsor	Transit # Expense Class Project Type	Desc / Add Ons / Addnl Info		FY15	FY16	FY17	FY18
5339	Region 2 / NIARTS	2819 Capital Replacement	Light Duty Bus (176" wb) Diesel, VSS Unit #: N015	Total FA SA				97,000 82,450
5339	Region 2 / NIARTS	2820 Capital Replacement	Light Duty Bus (176" wb) Diesel, VSS Unit #: F007	Total FA SA				97,000 82,450
5339	Region 2 / NIARTS	2821 Capital Replacement	Light Duty Bus (176" wb) Diesel, VSS Unit #: 9014	Total FA SA				97,000 82,450
5339	Region 2 / NIARTS	2822 Capital Replacement	Light Duty Bus (176" wb) Diesel, VSS Unit #: C001	Total FA SA				105,996 90,096
5339	Region 2 / NIARTS	2823 Capital Replacement	Light Duty Bus (176" wb) Diesel, VSS Unit #: D080	Total FA SA				97,000 82,450
5339	Region 2 / NIARTS	2824 Capital Replacement	Light Duty Bus (176" wb) Diesel, VSS Unit #: D067	Total FA SA				97,000 82,450

RPA-03 (35 Projects)

Fund	Sponsor	Transit # Expense Class Project Type	Desc / Add Ons / Addnl Info		FY15	FY16	FY17	FY18
5311	RPA-03	1312 Planning Misc	FTA PLANNING	Total	39,208			
				FA	31,366			
				SA				
5316	RPA-03	2156 Operations Expansion	JARC programs	Total	75,000			
				FA	37,500			
				SA				
5339	Region 3 / RIDES	2165 Capital Replacement	Light Duty Bus (138" wb) VSS Unit #: 4895	Total	82,000			
				FA	69,700			
				SA				
5339	Region 3 / RIDES	2166 Capital Replacement	Light Duty Bus (176" wb) VSS Unit #: 1894	Total	89,000			
				FA	75,650			
				SA				
5339	Region 3 / RIDES	2168 Capital Replacement	Light Duty Bus (176" wb) VSS Unit #: 5897	Total	89,000			
				FA	75,650			
				SA				
5339	Region 3 / RIDES	2170 Capital Replacement	Light Duty Bus (158" wb) VSS Unit #: 1405	Total	84,000			
				FA	71,400			
				SA				
5339	Region 3 / RIDES	2888 Capital Replacement	Light Duty Bus (176" wb) VSS Unit #: 3300	Total	89,000			
				FA	75,650			
				SA				
5339	Region 3 / RIDES	2889 Capital Replacement	Light Duty Bus (176" wb) VSS Unit #: 5513	Total	89,000			
				FA	75,650			
				SA				
STA, 5311	Region 3 / RIDES	2890 Operations Misc	General Operations/Maintenance/Administration	Total	3,603,756	3,725,000	3,749,000	3,773,000
				FA	681,952	700,000	710,000	720,000
				SA	371,804	375,000	380,000	383,000
5339	Region 3 / RIDES	3331 Capital Replacement	Minivan VSS Unit #: 4539	Total		49,440		
				FA		42,024		
				SA				
5339	Region 3 / RIDES	3197 Capital Replacement	Medium Duty Bus (to 28 ft.) VSS Unit #: 5643	Total		177,160		
				FA		150,586		
				SA				
5339	Region 3 / RIDES	2171 Capital Replacement	Light Duty Bus (158" wb) VSS Unit #: 4541	Total		86,520		
				FA		73,542		
				SA				
5339	Region 3 / RIDES	2175 Capital Replacement	Minivan VSS Unit #: 7896	Total		52,180		
				FA		44,353		
				SA				
5339	Region 3 / RIDES	2178 Capital Replacement	Light Duty Bus (176" wb) VSS Unit #: 1511	Total		91,671		
				FA		77,920		
				SA				
5339	Region 3 / RIDES	2180 Capital Replacement	Light Duty Bus (176" wb) VSS Unit #: 2482	Total		91,671		
				FA		77,920		
				SA				

RPA-03 (35 Projects)

Fund	Sponsor	Transit # Expense Class Project Type	Desc / Add Ons / Addnl Info		FY15	FY16	FY17	FY18
5339	Region 3 / RIDES	2181 Capital Replacement	Medium Duty Bus (to 28 ft.) VSS Unit #: 2587	Total FA SA		177,160 150,586		
5339	Region 3 / RIDES	2182 Capital Replacement	Minivan VSS Unit #: 1793	Total FA SA		52,180 44,353		
5339	Region 3 / RIDES	3198 Capital Replacement	Light Duty Bus (176" wb) VSS Unit #: 1480	Total FA SA			94,422 80,258	
5339	Region 3 / RIDES	3332 Capital Replacement	Light Duty Bus (158" wb) VSS Unit #: 1900	Total FA SA			89,115 75,748	
5339	Region 3 / RIDES	3333 Capital Replacement	Light Duty Bus (158" wb) VSS Unit #: 6902	Total FA SA			89,115 75,748	
5339	Region 3 / RIDES	3334 Capital Replacement	Light Duty Bus (158" wb) VSS Unit #: 6506	Total FA SA			89,115 75,748	
5339	Region 3 / RIDES	3335 Capital Replacement	Minivan VSS Unit #: 2560	Total FA SA			53,575 45,539	
5309	Region 3 / RIDES	2177 Capital Replacement	Light Duty Bus (158" wb) VSS Unit #: 8205	Total FA SA			89,115 75,748	
5339	Region 3 / RIDES	3327 Capital Replacement	Light Duty Bus (158" wb) VSS Unit #: 9964	Total FA SA			89,115 75,748	
5339	Region 3 / RIDES	3328 Capital Replacement	Medium Duty Bus (to 28 ft.) VSS Unit #: 2826	Total FA SA			182,475 155,104	
5339	Region 3 / RIDES	3329 Capital Replacement	Light Duty Bus (158" wb) VSS Unit #: 9962	Total FA SA			89,115 75,748	
5339	Region 3 / RIDES	3330 Capital Replacement	Light Duty Bus (158" wb) Unit #: 2901	Total FA SA			89,115 75,748	
5339	Region 3 / RIDES	3336 Capital Replacement	Light Duty Bus (176" wb) VSS Unit #: 8508	Total FA SA				97,255 82,666
5339	Region 3 / RIDES	3337 Capital Replacement	Light Duty Bus (176" wb) VSS Unit #: 1041	Total FA SA				97,255 82,666
5339	Region 3 / RIDES	3338 Capital Replacement	Light Duty Bus (176" wb) VSS Unit #: 7281	Total FA SA				97,255 82,666

RPA-03 (35 Projects)

Fund	Sponsor	Transit # Expense Class Project Type	Desc / Add Ons / Addnl Info		FY15	FY16	FY17	FY18
5339	Region 3 / RIDES	3339 Capital Replacement	Light Duty Bus (176" wb) VSS Unit #: 4044	Total				97,255
				FA				82,666
				SA				
5339	Region 3 / RIDES	3340 Capital Replacement	Minivan VSS Unit #: 0909	Total				55,182
				FA				46,905
				SA				
5339	Region 3 / RIDES	3341 Capital Replacement	Light Duty Bus (176" wb) VSS Unit #: 5280	Total				97,255
				FA				82,666
				SA				
5339	Region 3 / RIDES	3342 Capital Replacement	Minivan VSS Unit #: 0911	Total				55,182
				FA				46,905
				SA				
5339	Region 3 / RIDES	3343 Capital Replacement	Light Duty Bus (176" wb) VSS Unit #: 3043	Total				97,255
				FA				82,666
				SA				

RPA-04 (27 Projects)

Fund	Sponsor	Transit # Expense Class Project Type	Desc / Add Ons / Addnl Info		FY15	FY16	FY17	FY18
STA, 5311	Region 4 / SRTS	2103 Operations Other	General Operations/Maintenance/Administration/Planning	Total	2,092,071	2,154,833	2,219,478	2,286,062
				FA	343,011	343,011	343,011	343,011
				SA	257,291	257,291	257,291	257,291
5339	Region 4 / SRTS	2120 Capital Replacement	Light Duty Bus (176" wb) VSS Unit #: 7140	Total	89,000			
				FA	75,650			
				SA				
5339	Region 4 / SRTS	2121 Capital Replacement	Light Duty Bus (176" wb) VSS Unit #: 7335	Total	89,000			
				FA	75,650			
				SA				
5339	Region 4 / SRTS	2122 Capital Replacement	Light Duty Bus (176" wb) VSS Unit #: 7255	Total	89,000			
				FA	75,650			
				SA				
5339	Region 4 / SRTS	2123 Capital Replacement	Light Duty Bus (176" wb) VSS Unit #: 7135	Total	89,000			
				FA	75,650			
				SA				
5339	Region 4 / SRTS	2125 Capital Replacement	Light Duty Bus (176" wb) VSS Unit #: 7455	Total	89,000			
				FA	75,650			
				SA				
5339	Region 4 / SRTS	2126 Capital Replacement	Light Duty Bus (176" wb) VSS Unit #: 7150	Total	89,000			
				FA	75,650			
				SA				
5316	Region 4 / SRTS	2643 Operations Other	Mobility Manager	Total	70,000			
				FA	56,000			
				SA				
5311	RPA-04	2132 Planning Misc	FTA Planning	Total	29,909	29,909	29,909	29,909
				FA	23,927	23,927	23,927	23,927
				SA				
STP	Region 4 / SRTS	2419 Capital Replacement	Light Duty Bus (176" wb) VSS Unit #: 7508	Total		87,000		
				FA		69,600		
				SA				
5339	Region 4 / SRTS	2415 Capital Replacement	Light Duty Bus (176" wb) VSS Unit #: 7512	Total		91,000		
				FA		77,350		
				SA				
5339	Region 4 / SRTS	2416 Capital Replacement	Light Duty Bus (176" wb) VSS Unit #: 7514	Total		91,000		
				FA		77,350		
				SA				
5339	Region 4 / SRTS	2985 Capital Replacement	Light Duty Bus (176" wb) VSS Unit #: 7460	Total		91,000		
				FA		77,350		
				SA				
STP	Region 4 / SRTS	2130 Capital Replacement	Light Duty Bus (176" wb) VSS Unit #: 7260	Total		85,000		
				FA		68,000		
				SA				
5339	Region 4 / SRTS	2413 Capital Replacement	Light Duty Bus (176" wb) VSS Unit #: 7465	Total		91,000		
				FA		77,350		
				SA				

RPA-04 (27 Projects)

Fund	Sponsor	Transit # Expense Class Project Type	Desc / Add Ons / Addnl Info		FY15	FY16	FY17	FY18
5317	Region 4 / SRTS	3376 Operations Other	Mobility Manager	Total		70,000		
				FA		52,220		
				SA				
5339	Region 4 / SRTS	3369 Capital Replacement	Light Duty Bus (176" wb) VSS Unit #: 7522	Total			93,000	
				FA			79,050	
				SA				
5339	Region 4 / SRTS	3370 Capital Replacement	Light Duty Bus (176" wb) VSS Unit #: 7523	Total			93,000	
				FA			79,050	
				SA				
5339	Region 4 / SRTS	2414 Capital Replacement	Light Duty Bus (176" wb) VSS Unit #: 7518	Total			93,000	
				FA			79,050	
				SA				
STP	Region 4 / SRTS	2988 Capital Replacement	Light Duty Bus (176" wb) VSS Unit #: 7524	Total			87,500	
				FA			70,000	
				SA				
5339	Region 4 / SRTS	2971 Capital Replacement	Light Duty Bus (176" wb) VSS Unit #: 7470	Total			93,000	
				FA			79,050	
				SA				
5339	Region 4 / SRTS	2417 Capital Replacement	Light Duty Bus (176" wb) VSS Unit #: 7516	Total			93,000	
				FA			79,050	
				SA				
5339	Region 4 / SRTS	3371 Capital Replacement	Light Duty Bus (176" wb) VSS Unit #: 7475	Total				95,000
				FA				80,750
				SA				
5339	Region 4 / SRTS	3372 Capital Replacement	Light Duty Bus (176" wb) VSS Unit #: 7341	Total				95,000
				FA				80,750
				SA				
5339	Region 4 / SRTS	3373 Capital Replacement	Light Duty Bus (176" wb) VSS Unit #: 7165	Total				95,000
				FA				80,750
				SA				
5339	Region 4 / SRTS	3374 Capital Rehabilitation	Light Duty Bus (176" wb) Unit #: 7160	Total				95,000
				FA				80,750
				SA				
STP	Region 4 / SRTS	3375 Capital Replacement	Light Duty Bus (176" wb) VSS Unit #: 7529	Total				89,000
				FA				71,200
				SA				

RPA-05 (22 Projects)

Fund	Sponsor	Transit # Expense Class Project Type	Desc / Add Ons / Addnl Info		FY15	FY16	FY17	FY18
STA, 5311	Fort Dodge	1331 Operations Misc	General Operations/Maintenance/Administration	Total	546,503	562,898	579,785	597,179
				FA	356,005	366,685	377,686	389,017
				SA	190,498	196,213	202,099	208,162
5339	Fort Dodge	2757 Capital Replacement	Medium Duty Bus (29-32 ft.) Diesel, UFRC, VSS Unit #: FD40	Total	184,000			
				FA	156,400			
				SA				
5339	Fort Dodge	3260 Capital Replacement	Light Duty Bus (176" wb) UFRC, VSS Unit #: FD46	Total	96,000			
				FA	81,600			
				SA				
5311	Fort Dodge	3261 Operations Misc	Intercity Bus Marketing Funds	Total	9,400	9,400	9,400	9,400
				FA	7,500	7,500	7,500	7,500
				SA				
STA, 5307	Region 5 / MIDAS	1314 Operations Misc	General Operations/Maintenance/Administration	Total	689,329	710,008	731,308	753,247
				FA	397,383	409,304	421,583	434,230
				SA	291,946	300,704	309,725	319,017
5304	Region 5 / MIDAS	1350 Planning Misc	RPA Transportation Planning	Total	72,153	74,318	76,548	78,844
				FA	57,723	59,455	61,239	63,076
				SA				
5339	Region 5 / MIDAS	2766 Capital Replacement	Light Duty Bus (176" wb) VSS Unit #: 02-1	Total	89,000			
				FA	75,650			
				SA				
5339	Region 5 / MIDAS	2768 Capital Replacement	Light Duty Bus (158" wb) VSS Unit #: 03-1	Total	84,000			
				FA	71,400			
				SA				
5339	Fort Dodge	2762 Capital Replacement	Medium Duty Bus (29-32 ft.) Diesel, UFRC, VSS Unit #: FD41	Total		189,520		
				FA		161,092		
				SA				
5339	Fort Dodge	2759 Capital Replacement	Light Duty Bus (176" wb) UFRC, VSS Unit #: FD44	Total		98,880		
				FA		84,048		
				SA				
PTIG	Region 5 / MIDAS	1330 Capital Expansion	Humboldt County facility (office, bus maint. Storage)	Total		811,200		
				FA				
				SA		648,960		
5339	Region 5 / MIDAS	2769 Capital Replacement	Light Duty Bus (176" wb) VSS Unit #: 05-4	Total		91,671		
				FA		77,920		
				SA				
5339	Region 5 / MIDAS	3257 Capital Replacement	Light Duty Bus (176" wb) VSS Unit #: 00-2	Total		91,671		
				FA		77,920		
				SA				
5339	RPA-05	3256 Capital Replacement	Light Duty Bus (176" wb) VSS Unit #: 00-2	Total		91,671		
				FA		77,920		
				SA				
5339	Fort Dodge	2761 Capital Replacement	Light Duty Bus (176" wb) UFRC, VSS Unit #: FD45	Total			101,846	
				FA			86,569	
				SA				

RPA-05 (22 Projects)

Fund	Sponsor	Transit # Expense Class Project Type	Desc / Add Ons / Addnl Info		FY15	FY16	FY17	FY18
5339	Fort Dodge	2758 Capital Replacement	Light Duty Bus (176" wb) UFRC, VSS Unit #: FD 58	Total FA SA			101,846 86,569	
5339	Region 5 / MIDAS	2771 Capital Replacement	Medium Duty Bus (29-32 ft.) VSS Unit #: 02-3	Total FA SA			187,780 159,613	
5339	Region 5 / MIDAS	3259 Capital Replacement	Light Duty Bus (176" wb) VSS Unit #: 05-6	Total FA SA			94,422 80,258	
5339	Fort Dodge	3288 Capital Replacement	Light Duty Bus (158" wb) UFRC, VSS Unit #: FD48	Total FA SA				99,439 84,523
5339	Fort Dodge	3289 Capital Replacement	Light Duty Bus (176" wb) UFRC, VSS Unit #: FD50	Total FA SA				104,901 89,166
5339	Region 5 / MIDAS	3258 Capital Replacement	Light Duty Bus (176" wb) VSS Unit #: 05-8	Total FA SA				97,255 82,666
5339	Region 5 / MIDAS	2770 Capital Replacement	Light Duty Bus (176" wb) VSS Unit #: 05-1	Total FA SA				97,255 82,666

RPA-06 (11 Projects)

Fund	Sponsor	Transit # Expense Class Project Type	Desc / Add Ons / Addnl Info		FY15	FY16	FY17	FY18
STA, 5311	Marshalltown	2134 Operations Other	General Operations/Maintenance/Administration	Total	649,073	652,000	655,000	
				FA	196,456	197,000	198,000	
				SA	137,617	139,000	140,000	
STA, 5311	Region 6 / PeopleRides	1280 Operations Misc	General Operations/Maintenance/Administration	Total	850,000	852,000	858,000	
				FA	167,769	168,000	170,000	
				SA	179,414	180,000	182,000	
5339	Region 6 / PeopleRides	1819 Capital Replacement	Light Duty Bus (158" wb) VSS Unit #: 404D	Total	78,000			
				FA	66,300			
				SA				
5339	Region 6 / PeopleRides	3279 Capital Replacement	Conversion Van Unit #: 704	Total	50,000			
				FA	42,500			
				SA				
5339	Region 6 / PeopleRides	3280 Capital Replacement	Conversion Van Unit #: 804	Total	50,000			
				FA	42,500			
				SA				
5339	Region 6 / PeopleRides	3281 Capital Replacement	Light Duty Bus (158" wb) Unit #: 204	Total	78,000			
				FA	66,300			
				SA				
5339	Region 6 / PeopleRides	1821 Capital Replacement	Light Duty Bus (176" wb) VSS Unit #: 106	Total		83,000		
				FA		70,550		
				SA				
5339	Region 6 / PeopleRides	1823 Capital Replacement	Light Duty Bus (176" wb) VSS Unit #: 107D	Total		83,000		
				FA		70,550		
				SA				
5339	Region 6 / PeopleRides	1832 Capital Replacement	Light Duty Bus (176" wb) VSS Unit #: 207	Total		83,000		
				FA		70,550		
				SA				
5339	Region 6 / PeopleRides	2776 Capital Replacement	Light Duty Bus (176" wb) Unit #: 409	Total				83,000
				FA				70,550
				SA				
5339	Region 6 / PeopleRides	2777 Capital Replacement	Light Duty Bus (158" wb) Unit #: 309	Total				78,000
				FA				66,300
				SA				

RPA-07 (18 Projects)

Fund	Sponsor	Transit # Expense Class Project Type	Desc / Add Ons / Addnl Info		FY15	FY16	FY17	FY18
5339	Region 7 / INRTC	3106 Capital Replacement	Light Duty Bus (176" wb) Diesel, VSS Unit #: 301	Total FA SA	95,000 80,750			
5339	Region 7 / INRTC	3107 Capital Replacement	Light Duty Bus (176" wb) Diesel, VSS Unit #: 302	Total FA SA	95,000 80,750			
5339	Region 7 / INRTC	3101 Capital Replacement	Light Duty Bus (176" wb) Diesel, VSS Unit #: 0501	Total FA SA	95,000 80,750			
5339	Region 7 / INRTC	3102 Capital Replacement	Light Duty Bus (176" wb) Diesel, VSS Unit #: 0502	Total FA SA	95,000 80,750			
STA, 5311	Region 7 / INRTC	1377 Operations Misc	General Operations/Maintenance/Administration	Total FA SA	1,783,986 357,832 317,674	1,811,110 362,125 327,204	1,838,733 366,471 337,020	1,866,864 370,868 347,131
5339	Region 7 / INRTC	1388 Capital Replacement	Light Duty Bus (176" wb) Diesel, VSS Unit #: 0801	Total FA SA	95,000 80,750			
5311	RPA-07	1390 Planning Misc	RPA Transportation Planning	Total FA SA	34,031 27,225	34,031 27,225	34,031 27,225	34,031 27,225
5339	Region 7 / INRTC	2312 Capital Replacement	Light Duty Bus (176" wb) Diesel, VSS Unit #: 0601	Total FA SA		96,820 82,297		
5339	Region 7 / INRTC	3103 Capital Replacement	Light Duty Bus (176" wb) Diesel, VSS Unit #: 0503	Total FA SA		96,820 82,297		
5339	Region 7 / INRTC	2658 Capital Replacement	Light Duty Bus (176" wb) Diesel, VSS Unit #: 0904	Total FA SA			99,724 84,765	
5339	Region 7 / INRTC	2659 Capital Replacement	Light Duty Bus (176" wb) Diesel, VSS Unit #: 0905	Total FA SA			99,724 84,765	
5339	Region 7 / INRTC	1841 Capital Replacement	Light Duty Bus (176" wb) Diesel, VSS Unit #: 0901	Total FA SA			99,724 84,765	
5339	Region 7 / INRTC	1842 Capital Replacement	Light Duty Bus (176" wb) Diesel, VSS Unit #: 0902	Total FA SA			99,724 84,765	
5339	Region 7 / INRTC	1843 Capital Replacement	Light Duty Bus (176" wb) Diesel, VSS Unit #: 0903	Total FA SA			99,724 84,765	
5339	Region 7 / INRTC	2660 Capital Replacement	Light Duty Bus (176" wb) Diesel, VSS Unit #: 0906	Total FA SA				102,715 87,307

RPA-07 (18 Projects)

Fund	Sponsor	Transit # Expense Class Project Type	Desc / Add Ons / Addnl Info		FY15	FY16	FY17	FY18
5339	Region 7 / INRTC	2661 Capital Replacement	Light Duty Bus (176" wb) Diesel, VSS Unit #: 0907	Total				102,715
				FA				87,307
				SA				
5339	Region 7 / INRTC	2662 Capital Replacement	Light Duty Bus (176" wb) Diesel, VSS Unit #: 0908	Total				102,715
				FA				87,307
				SA				
5339	Region 7 / INRTC	2663 Capital Replacement	Light Duty Bus (158" wb) Diesel, VSS Unit #: 0909	Total				102,715
				FA				87,307
				SA				

RPA-08 (35 Projects)

Fund	Sponsor	Transit # Expense Class Project Type	Desc / Add Ons / Addnl Info		FY15	FY16	FY17	FY18
5339	Clinton	1400 Capital Replacement	Light Duty Bus (176" wb) Diesel, UFRC, VSS Unit #: 00-51	Total FA SA	104,000 88,400			
STA, 5311	Clinton	3432 Operations Misc	Genral Operations	Total FA SA	1,718,806 596,367 191,766			
5339	Clinton	3348 Capital Replacement	Light Duty Bus (158" wb) Diesel, VSS Unit #: 0150	Total FA SA	92,000 78,200			
5339	Clinton	3349 Capital Replacement	Light Duty Bus (158" wb) Diesel, VSS Unit #: 564	Total FA SA	92,000 78,200			
5339	Clinton	3350 Capital Replacement	Heavy Duty Bus (35-39 ft.) Diesel, UFRC, VSS, Low Floor, BioDiesel Unit #: 9743	Total FA SA	419,000 356,150			
5339	Clinton	3351 Capital Replacement	Light Duty Bus (176" wb) Diesel, UFRC, VSS Unit #: 0640	Total FA SA	104,000 88,400			
5339	Region 8 / RTA	3170 Capital Replacement	Light Duty Bus (176" wb) VSS Unit #: 469	Total FA SA	87,000 73,950			
5339	Region 8 / RTA	3174 Capital Replacement	Light Duty Bus (176" wb) VSS Unit #: 650	Total FA SA	87,000 73,950			
STA, 5311	Region 8 / RTA	1408 Operations Other	Operations	Total FA SA	792,685 329,033 236,152	792,685 329,033 236,152		
5339	Region 8 / RTA	1835 Capital Replacement	Light Duty Bus (176" wb) VSS Unit #: 726	Total FA SA	87,000 73,950			
5339	Region 8 / RTA	2461 Capital Replacement	Light Duty Bus (176" wb) VSS Unit #: 007	Total FA SA	87,000 73,950			
5339	Clinton	1405 Capital Expansion	GPS Technology/AVL Locator	Total FA SA		300,000 240,000		
5339	Clinton	1407 Capital Replacement	Dispatching software	Total FA SA		75,000 60,000		
5339	Region 8 / RTA	3169 Capital Replacement	Light Duty Bus (176" wb) VSS Unit #: 601	Total FA SA		89,610 71,688		
5339	Region 8 / RTA	3270 Capital Replacement	Light Duty Bus (176" wb) VSS Unit #: 999	Total FA SA		89,610 71,688		

RPA-08 (35 Projects)

Fund	Sponsor	Transit # Expense Class Project Type	Desc / Add Ons / Addnl Info		FY15	FY16	FY17	FY18
5339	Region 8 / RTA	3271 Capital Replacement	Light Duty Bus (176" wb) VSS Unit #: 348	Total FA SA		89,610 71,688		
5339	Region 8 / RTA	3276 Capital Replacement	Conversion Van Unit #: 960	Total FA SA		51,500 43,775		
5339	Region 8 / RTA	1417 Capital Replacement	Light Duty Bus (176" wb) VSS Unit #: 470	Total FA SA		89,610 71,688		
5339	Region 8 / RTA	3274 Capital Replacement	Light Duty Bus (176" wb) VSS Unit #: 485	Total FA SA			92,299 73,839	
5339	Region 8 / RTA	3275 Capital Replacement	Light Duty Bus (176" wb) VSS Unit #: 486	Total FA SA			92,299 73,839	
5339	Region 8 / RTA	3266 Capital Replacement	Light Duty Bus (176" wb) VSS Unit #: 9142	Total FA SA			92,299 73,839	
5339	Region 8 / RTA	3267 Capital Replacement	Light Duty Bus (176" wb) VSS Unit #: 9144	Total FA SA			92,299 73,839	
5339	Region 8 / RTA	3268 Capital Replacement	Light Duty Bus (176" wb) VSS Unit #: 998	Total FA SA			92,299 73,839	
5339	Region 8 / RTA	3171 Capital Replacement	Light Duty Bus (176" wb) VSS Unit #: 094	Total FA SA			92,299 73,839	
5339	Region 8 / RTA	3172 Capital Replacement	Light Duty Bus (176" wb) VSS Unit #: 102	Total FA SA			92,299 73,839	
5339	Region 8 / RTA	3173 Capital Replacement	Light Duty Bus (176" wb) VSS Unit #: 143	Total FA SA			92,299 73,839	
5339	Region 8 / RTA	2459 Capital Replacement	Light Duty Bus (176" wb) VSS Unit #: 004	Total FA SA				95,068 76,054
5339	Region 8 / RTA	2462 Capital Replacement	Light Duty Bus (176" wb) VSS Unit #: 005	Total FA SA				95,068 76,054
5339	Region 8 / RTA	2870 Capital Replacement	Light Duty Bus (176" wb) VSS Unit #: 945	Total FA SA				95,068 76,054
5339	Region 8 / RTA	3263 Capital Replacement	Light Duty Bus (176" wb) VSS Unit #: 384	Total FA SA				95,068 76,054

RPA-08 (35 Projects)

Fund	Sponsor	Transit # Expense Class Project Type	Desc / Add Ons / Addnl Info		FY15	FY16	FY17	FY18
5339	Region 8 / RTA	3264 Capital Replacement	Light Duty Bus (176" wb) VSS Unit #: 114	Total				95,068
				FA				76,054
				SA				
5339	Region 8 / RTA	3265 Capital Replacement	Light Duty Bus (176" wb) VSS Unit #: 113	Total				95,068
				FA				76,054
				SA				
5339	Region 8 / RTA	3269 Capital Replacement	Light Duty Bus (176" wb) VSS Unit #: 440	Total				95,068
				FA				76,054
				SA				
5339	Region 8 / RTA	3272 Capital Replacement	Light Duty Bus (176" wb) VSS Unit #: 4483	Total				95,068
				FA				76,054
				SA				
5339	Region 8 / RTA	3273 Capital Replacement	Light Duty Bus (176" wb) VSS Unit #: 4484	Total				95,068
				FA				76,054
				SA				

RPA-09 (54 Projects)

Fund	Sponsor	Transit # Expense Class Project Type	Desc / Add Ons / Addnl Info		FY15	FY16	FY17	FY18
STA, 5311	Muscatine	1469 Operations Misc	General Operations/Maintenance/Administration	Total	1,005,000	1,045,200	1,166,500	
				FA	361,000	292,656	355,800	
				SA	192,000	240,396	214,000	
5339	Muscatine	1480 Capital Replacement	Light Duty Bus (176" wb) UFRC, VSS Unit #: 240	Total	94,000			
				FA	79,900			
				SA				
5339	Muscatine	3176 Capital Replacement	Light Duty Bus (176" wb) UFRC, VSS Unit #: 241	Total	94,000			
				FA	79,900			
				SA				
5317	Region 9 / RBT	3105 Operations Misc	New Freedom from Previous Year	Total	54,000	54,000		
				FA	27,000	27,000		
				SA				
5339	Region 9 / RBT	3083 Capital Replacement	Light Duty Bus (158" wb) VSS Unit #: 42	Total	79,000			
				FA	67,150			
				SA				
5339	Region 9 / RBT	3084 Capital Replacement	Light Duty Bus (158" wb) VSS Unit #: 126	Total	79,000			
				FA	67,150			
				SA				
5339	Region 9 / RBT	3085 Capital Replacement	Light Duty Bus (158" wb) VSS Unit #: 128	Total	79,000			
				FA	67,150			
				SA				
5339	Region 9 / RBT	3086 Capital Replacement	Light Duty Bus (158" wb) VSS Unit #: 118	Total	79,000			
				FA	67,150			
				SA				
5339	Region 9 / RBT	3087 Capital Replacement	Light Duty Bus (158" wb) VSS Unit #: 119	Total	79,000			
				FA	67,150			
				SA				
5339	Region 9 / RBT	3088 Capital Replacement	Light Duty Bus (158" wb) VSS Unit #: 120	Total	79,000			
				FA	67,150			
				SA				
5339	Region 9 / RBT	3089 Capital Replacement	Light Duty Bus (158" wb) VSS Unit #: 121	Total	79,000			
				FA	67,150			
				SA				
5339	Region 9 / RBT	3091 Capital Replacement	Light Duty Bus (158" wb) VSS Unit #: 222	Total	79,000			
				FA	67,150			
				SA				
5339	Region 9 / RBT	3094 Capital Replacement	Light Duty Bus (176" wb) VSS Unit #: 170	Total	84,000			
				FA	71,400			
				SA				
5339	Region 9 / RBT	3095 Capital Replacement	Light Duty Bus (176" wb) VSS Unit #: 692	Total	84,000			
				FA	71,400			
				SA				
5339	Region 9 / RBT	3097 Capital Replacement	Light Duty Bus (158" wb) VSS Unit #: 994	Total	79,000			
				FA	67,150			
				SA				

RPA-09 (54 Projects)

Fund	Sponsor	Transit # Expense Class Project Type	Desc / Add Ons / Addnl Info		FY15	FY16	FY17	FY18
STA, 5310	Region 9 / RBT	1425 Operations Misc	General Operations/Maintenance/Administration	Total	2,553,121	2,551,203	2,551,203	2,551,203
				FA	304,539	293,123	293,123	293,123
				SA	308,609	269,027	269,027	269,027
5304	RPA-09	1484 Planning Misc	Transit Planning	Total	24,903	24,903	24,903	24,903
				FA	19,922	19,922	19,922	19,922
				SA				
5339	Muscatine	1482 Capital Replacement	Light Duty Bus (176" wb) UFRC, VSS Unit #: 242	Total		97,000		
				FA		82,450		
				SA				
5339	Muscatine	1483 Capital Replacement	Light Duty Bus (176" wb) UFRC, VSS Unit #: 243	Total		97,000		
				FA		82,450		
				SA				
5339	Region 9 / RBT	1448 Capital Replacement	Light Duty Bus (158" wb) VSS Unit #: 175	Total		78,000		
				FA		66,300		
				SA				
5339	Region 9 / RBT	1462 Capital Replacement	Light Duty Bus (158" wb) VSS Unit #: 642	Total		78,000		
				FA		66,300		
				SA				
5339	Region 9 / RBT	1922 Capital Replacement	Light Duty Bus (158" wb) VSS Unit #: 176	Total		78,000		
				FA		66,300		
				SA				
5339	Region 9 / RBT	1923 Capital Replacement	Light Duty Bus (158" wb) VSS Unit #: 177	Total		78,000		
				FA		66,300		
				SA				
5339	Region 9 / RBT	1924 Capital Replacement	Light Duty Bus (158" wb) VSS Unit #: 178	Total		78,000		
				FA		66,300		
				SA				
5339	Region 9 / RBT	1925 Capital Replacement	Light Duty Bus (158" wb) VSS Unit #: 179	Total		78,000		
				FA		66,300		
				SA				
5339	Region 9 / RBT	1926 Capital Replacement	Light Duty Bus (158" wb) VSS Unit #: 180	Total		78,000		
				FA		66,300		
				SA				
5339	Region 9 / RBT	1934 Capital Replacement	Light Duty Bus (158" wb) VSS Unit #: 693	Total		78,000		
				FA		66,300		
				SA				
5339	Region 9 / RBT	1935 Capital Replacement	Light Duty Bus (158" wb) VSS Unit #: 694	Total		78,000		
				FA		66,300		
				SA				
5339	Region 9 / RBT	1936 Capital Replacement	Light Duty Bus (158" wb) VSS Unit #: 695	Total		78,000		
				FA		66,300		
				SA				
5339	Region 9 / RBT	1937 Capital Replacement	Light Duty Bus (158" wb) VSS Unit #: 696	Total		78,000		
				FA		66,300		
				SA				

RPA-09 (54 Projects)

Fund	Sponsor	Transit # Expense Class Project Type	Desc / Add Ons / Addnl Info		FY15	FY16	FY17	FY18
STP	Region 9 / RBT	3098 Capital Replacement	Light Duty Bus (176" wb) VSS Unit #: 691	Total FA SA		85,490 14,637		
STP	Region 9 / RBT	3099 Capital Replacement	Light Duty Bus (176" wb) VSS Unit #: 298	Total FA SA		85,490 72,667		
5339	Region 9 / RBT	3100 Capital Replacement	Light Duty Bus (158" wb) VSS Unit #: 117	Total FA SA		80,340 68,289		
5339	Muscatine	1481 Capital Replacement	Light Duty Bus (158" wb) UFRC, VSS Unit #: 248	Total FA SA			98,000 83,300	
5339	Muscatine	2607 Capital Replacement	Light Duty Bus (158" wb) UFRC, VSS Unit #: 247	Total FA SA			98,000 83,300	
5339	Muscatine	3485 Capital Replacement	Light Duty Bus (176" wb) Unit #: 246	Total FA SA			103,050 87,550	
5339	Region 9 / RBT	2043 Capital Replacement	Light Duty Bus (158" wb) VSS Unit #: 326	Total FA SA			80,340 68,289	
5339	Region 9 / RBT	2044 Capital Replacement	Light Duty Bus (158" wb) VSS Unit #: 327	Total FA SA			80,340 68,289	
5339	Region 9 / RBT	2045 Capital Replacement	Light Duty Bus (158" wb) VSS Unit #: 328	Total FA SA			80,340 68,289	
5339	Region 9 / RBT	2046 Capital Replacement	Light Duty Bus (158" wb) VSS Unit #: 329	Total FA SA			80,340 68,289	
5339	Region 9 / RBT	2047 Capital Replacement	Light Duty Bus (158" wb) VSS Unit #: 333	Total FA SA			80,340 68,289	
5339	Region 9 / RBT	2048 Capital Replacement	Light Duty Bus (158" wb) VSS Unit #: 334	Total FA SA			80,340 68,289	
5339	Region 9 / RBT	2049 Capital Replacement	Light Duty Bus (158" wb) VSS Unit #: 335	Total FA SA			80,340 68,289	
5339	Region 9 / RBT	2050 Capital Replacement	Light Duty Bus (158" wb) Unit #: 336	Total FA SA			80,340 68,289	
5339	Region 9 / RBT	2051 Capital Replacement	Light Duty Bus (158" wb) VSS Unit #: 337	Total FA SA			80,340 68,289	

RPA-09 (54 Projects)

Fund	Sponsor	Transit # Expense Class Project Type	Desc / Add Ons / Addnl Info		FY15	FY16	FY17	FY18
5339	Region 9 / RBT	2052 Capital Replacement	Light Duty Bus (158" wb) VSS Unit #: 338	Total			80,340	
				FA			68,289	
				SA				
5339	Region 9 / RBT	2343 Capital Replacement	Light Duty Bus (158" wb) VSS Unit #: 436	Total			80,340	
				FA			68,289	
				SA				
5339	Region 9 / RBT	2344 Capital Replacement	Light Duty Bus (158" wb) VSS Unit #: 437	Total			80,340	
				FA			68,289	
				SA				
STA, 5311	Muscatine	3178 Operations Other	Transit Operations	Total				1,201,500
				FA				365,000
				SA				215,000
5339	Muscatine	3179 Capital Replacement	Light Duty Bus (158" wb) UFRC, VSS Unit #: 249	Total				100,000
				FA				85,000
				SA				
5339	Muscatine	3180 Capital Replacement	Light Duty Bus (158" wb) UFRC, VSS Unit #: 250	Total				100,000
				FA				85,000
				SA				
STP	Region 9 / RBT	2345 Capital Replacement	Light Duty Bus (176" wb) VSS Unit #: 807	Total				88,055
				FA				74,847
				SA				
STP	Region 9 / RBT	2346 Capital Replacement	Light Duty Bus (176" wb) VSS Unit #: 852	Total				88,055
				FA				74,847
				SA				
5339	Region 9 / RBT	3456 Capital Replacement	Light Duty Bus (158" wb) VSS Unit #: 901	Total				85,233
				FA				72,448
				SA				

RPA-10 (65 Projects)

Fund	Sponsor	Transit # Expense Class Project Type	Desc / Add Ons / Addnl Info		FY15	FY16	FY17	FY18
5339	Region 10 / ECICOG	1533 Capital Replacement	Light Duty Bus (176" wb) VSS Unit #: 328	Total	87,000			
				FA	73,950			
				SA				
5339	Region 10 / ECICOG	1539 Capital Replacement	Light Duty Bus (158" wb) VSS Unit #: 246	Total	82,000			
				FA	69,700			
				SA				
5311	Region 10 / ECICOG	1540 Planning Misc	RPA Transportation Planning	Total	160,000	160,000	160,000	160,000
				FA	32,000	32,000	32,000	32,000
				SA				
5339	Region 10 / ECICOG	2010 Capital Replacement	Light Duty Bus (176" wb) VSS Unit #: 330	Total	87,000			
				FA	73,950			
				SA				
5339	Region 10 / ECICOG	2022 Capital Replacement	Light Duty Bus (176" wb) VSS Unit #: 329	Total	87,000			
				FA	73,950			
				SA				
5339	Region 10 / ECICOG	2024 Capital Replacement	Minivan VSS Unit #: 247	Total	50,500			
				FA	42,925			
				SA				
5339	Region 10 / ECICOG	2348 Capital Replacement	Light Duty Bus (176" wb) VSS Unit #: 301	Total	87,000			
				FA	73,950			
				SA				
5339	Region 10 / ECICOG	2350 Capital Replacement	Light Duty Bus (176" wb) VSS Unit #: 384	Total	87,000			
				FA	73,950			
				SA				
5339	Region 10 / ECICOG	2351 Planning Replacement	Light Duty Bus (158" wb) VSS Unit #: 385	Total	82,000			
				FA	69,700			
				SA				
5311	Region 10 / ECICOG	1485 Operations Misc	General Operations/Maintenance/Administration	Total	3,030,878	3,030,878	3,030,878	3,030,878
				FA	593,113	593,113	593,113	593,113
				SA				
5339	Region 10 / ECICOG	1513 Capital Replacement	Light Duty Bus (138" wb) Unit #: 211	Total	76,000			
				FA	64,600			
				SA				
5339	RPA-10	3135 Capital Replacement	Light Duty Bus (138" wb) VSS Unit #: 208	Total	80,000			
				FA	68,000			
				SA				
5339	RPA-10	3136 Capital Replacement	Light Duty Bus (158" wb) VSS Unit #: 209	Total	82,000			
				FA	69,700			
				SA				
5339	RPA-10	3137 Capital Replacement	Minivan Unit #: 210	Total	48,000			
				FA	40,800			
				SA				
5339	RPA-10	3138 Capital Replacement	Light Duty Bus (158" wb) Unit #: 212	Total	78,000			
				FA	66,300			
				SA				

RPA-10 (65 Projects)

Fund	Sponsor	Transit # Expense Class Project Type	Desc / Add Ons / Addnl Info		FY15	FY16	FY17	FY18
5339	RPA-10	3139 Capital Replacement	Light Duty Bus (158" wb) VSS Unit #: 240	Total FA SA	82,000 69,700			
5339	RPA-10	3140 Capital Replacement	Light Duty Bus (138" wb) VSS Unit #: 241	Total FA SA	80,000 68,000			
5339	RPA-10	3141 Capital Replacement	Light Duty Bus (138" wb) VSS Unit #: 242	Total FA SA	80,000 68,000			
5339	RPA-10	3142 Capital Replacement	Light Duty Bus (138" wb) VSS Unit #: 243	Total FA SA	80,000 68,000			
5339	RPA-10	3143 Capital Replacement	Light Duty Bus (138" wb) VSS Unit #: 244	Total FA SA	80,000 68,000			
5339	RPA-10	3144 Capital Replacement	Light Duty Bus (138" wb) VSS Unit #: 245	Total FA SA	80,000 68,000			
5339	RPA-10	3145 Capital Replacement	Light Duty Bus (176" wb) VSS Unit #: 230	Total FA SA	87,000 73,950			
5339	RPA-10	3146 Capital Replacement	Light Duty Bus (176" wb) VSS Unit #: 231	Total FA SA	87,000 73,950			
5339	RPA-10	3147 Capital Replacement	Light Duty Bus (176" wb) VSS Unit #: 322	Total FA SA	87,000 73,950			
5339	RPA-10	3148 Capital Replacement	Light Duty Bus (176" wb) VSS Unit #: 323	Total FA SA	87,000 73,950			
5339	RPA-10	3149 Capital Replacement	Light Duty Bus (176" wb) VSS Unit #: 324	Total FA SA	87,000 73,950			
5339	RPA-10	3150 Capital Replacement	Light Duty Bus (176" wb) VSS Unit #: 326	Total FA SA	87,000 73,950			
5339	RPA-10	3151 Capital Replacement	Light Duty Bus (176" wb) VSS Unit #: 327	Total FA SA	87,000 73,950			
5339	RPA-10	3152 Capital Replacement	Medium Duty Bus (33-36 ft.) VSS Unit #: 250	Total FA SA	196,000 166,600			
5339	RPA-10	3153 Capital Replacement	Medium Duty Bus (33-36 ft.) VSS Unit #: 251	Total FA SA	196,000 166,600			

RPA-10 (65 Projects)

Fund	Sponsor	Transit # Expense Class Project Type	Desc / Add Ons / Addnl Info		FY15	FY16	FY17	FY18
5339	RPA-10	3154 Capital Replacement	Medium Duty Bus (33-36 ft.) VSS Unit #: 252	Total FA SA	196,000 166,600			
5339	RPA-10	3155 Capital Replacement	Medium Duty Bus (33-36 ft.) VSS Unit #: 254	Total FA SA	196,000 166,600			
5339	RPA-10	3156 Capital Replacement	Light Duty Bus (176" wb) Diesel, VSS Unit #: 256	Total FA SA	97,000 82,450			
5339	RPA-10	3157 Capital Replacement	Light Duty Bus (176" wb) Diesel, VSS Unit #: 257	Total FA SA	97,000 82,450			
5339	RPA-10	3158 Capital Replacement	Medium Duty Bus (33-36 ft.) VSS Unit #: 258	Total FA SA	196,000 166,600			
5339	RPA-10	3159 Capital Replacement	Medium Duty Bus (33-36 ft.) VSS Unit #: 259	Total FA SA	196,000 166,600			
5339	RPA-10	3160 Capital Replacement	Light Duty Bus (176" wb) Diesel, VSS Unit #: 261	Total FA SA	97,000 82,450			
5339	RPA-10	3161 Capital Replacement	Medium Duty Bus (33-36 ft.) VSS Unit #: 262	Total FA SA	196,000 166,600			
5339	RPA-10	3164 Capital Replacement	Medium Duty Bus (33-36 ft.) VSS Unit #: 45	Total FA SA	196,000 166,600			
5339	RPA-10	3165 Capital Replacement	Light Duty Bus (176" wb) VSS Unit #: 381	Total FA SA	87,000 73,950			
5339	RPA-10	3166 Capital Replacement	Light Duty Bus (138" wb) VSS Unit #: 382	Total FA SA	80,000 68,000			
5339	RPA-10	3167 Capital Replacement	Light Duty Bus (138" wb) VSS Unit #: 383	Total FA SA	80,000 68,000			
5339	Region 10 / ECICOG	2352 Capital Replacement	Light Duty Bus (176" wb) VSS Unit #: 386	Total FA SA		89,611 76,169		
5339	Region 10 / ECICOG	2353 Capital Replacement	Light Duty Bus (138" wb) VSS Unit #: 302	Total FA SA		82,400 70,040		
5339	Region 10 / ECICOG	2354 Capital Replacement	Light Duty Bus (138" wb) VSS Unit #: 303	Total FA SA		82,400 70,040		

RPA-10 (65 Projects)

Fund	Sponsor	Transit # Expense Class Project Type	Desc / Add Ons / Addnl Info		FY15	FY16	FY17	FY18
5339	Region 10 / ECICOG	2355 Capital Replacement	Minivan VSS Unit #: 304	Total FA SA		52,015 44,213		
5339	Region 10 / ECICOG	2356 Capital Replacement	Minivan VSS Unit #: 305	Total FA SA		52,015 44,213		
5339	Region 10 / ECICOG	2357 Capital Replacement	Minivan VSS Unit #: 306	Total FA SA		52,015 44,213		
5339	Region 10 / ECICOG	2358 Capital Replacement	Light Duty Bus (158" wb) Unit #: 215	Total FA SA		80,340 68,289		
5339	Region 10 / ECICOG	1522 Capital Replacement	Light Duty Bus (158" wb) VSS Unit #: 213	Total FA SA		82,000 69,700		
5339	Region 10 / ECICOG	2360 Capital Replacement	Light Duty Bus (138" wb) VSS Unit #: 248	Total FA SA		82,400 70,040		
5339	Region 10 / ECICOG	2361 Capital Replacement	Minivan VSS Unit #: 249	Total FA SA		52,015 44,213		
5339	Region 10 / ECICOG	2362 Capital Replacement	Light Duty Bus (158" wb) VSS Unit #: 387	Total FA SA		84,460 71,791		
5339	Region 10 / ECICOG	2363 Capital Replacement	Minivan VSS Unit #: 388	Total FA SA		52,015 44,213		
5339	Region 10 / ECICOG	2364 Capital Replacement	Light Duty Bus (158" wb) VSS Unit #: 389	Total FA SA		84,460 71,791		
5339	Region 10 / ECICOG	2365 Capital Replacement	Light Duty Bus (176" wb) VSS Unit #: 390	Total FA SA		89,611 76,169		
5339	RPA-10	3162 Capital Replacement	Medium Duty Bus (33-36 ft.) VSS Unit #: 260	Total FA SA		196,000 166,600		
5339	Region 10 / ECICOG	2359 Capital Replacement	Light Duty Bus (176" wb) VSS Unit #: 216	Total FA SA			92,299 78,454	
5339	Region 10 / ECICOG	2023 Capital Replacement	Light Duty Bus (158" wb) VSS Unit #: 214	Total FA SA			86,994 73,945	
5339	Region 10 / ECICOG	2861 Capital Replacement	Minivan VSS Unit #: 307	Total FA SA			53,575 45,539	

RPA-10 (65 Projects)

Fund	Sponsor	Transit # Expense Class Project Type	Desc / Add Ons / Addnl Info		FY15	FY16	FY17	FY18
5339	Region 10 / ECICOG	2862 Capital Replacement	Light Duty Bus (176" wb) VSS Unit #: 308	Total			92,299	
				FA			78,454	
				SA				
5339	Region 10 / ECICOG	2864 Capital Replacement	Light Duty Bus (138" wb) VSS Unit #: 480	Total			84,872	
				FA			72,141	
				SA				
5339	Region 10 / ECICOG	2865 Capital Replacement	Minivan VSS Unit #: 481	Total			53,575	
				FA			45,539	
				SA				
5339	Region 10 / ECICOG	2863 Capital Replacement	Minivan VSS Unit #: 340	Total				55,182
				FA				46,905
				SA				
5339	RPA-10	3163 Capital Replacement	Light Duty Bus (176" wb) Diesel, VSS Unit #: 263	Total				97,000
				FA				82,450
				SA				

RPA-11 (43 Projects)

Fund	Sponsor	Transit # Expense Class Project Type	Desc / Add Ons / Addnl Info		FY15	FY16	FY17	FY18
5339	Region 11 / HIRTA	3227 Capital Expansion	Minivan VSS, Low Floor	Total	50,500			
				FA	42,925			
				SA				
5339	Region 11 / HIRTA	3228 Capital Replacement	Light Duty Bus (158" wb) VSS Unit #: 4417	Total	84,000			
				FA	71,400			
				SA				
5339	Region 11 / HIRTA	3231 Capital Replacement	Light Duty Bus (176" wb) VSS Unit #: 7643	Total	89,000			
				FA	75,650			
				SA				
5339	Region 11 / HIRTA	3237 Capital Replacement	Light Duty Bus (176" wb) VSS Unit #: 6523	Total	89,000			
				FA	75,650			
				SA				
5339	Region 11 / HIRTA	3239 Capital Replacement	Minivan VSS Unit #: 7638	Total	50,500			
				FA	42,925			
				SA				
5339	Region 11 / HIRTA	2881 Capital Expansion	Light Duty Bus (176" wb) VSS	Total	89,000			
				FA	75,650			
				SA				
5339	Region 11 / HIRTA	2882 Capital Expansion	Minivan VSS, Low Floor	Total	50,500			
				FA	42,925			
				SA				
5316	Region 11 / HIRTA	2920 Operations Misc	Rural Mobility Coordinator	Total	44,948			
				FA	35,958			
				SA				
STA, 5310, 5311	Region 11 / HIRTA	3038 Operations Misc	Administration/Operation/Maintenance	Total	3,249,195	3,249,195	3,249,195	3,249,195
				FA	964,756	964,756	964,756	964,756
				SA	484,439	484,439	484,439	484,439
5339	Region 11 / HIRTA	1560 Capital Replacement	Light Duty Bus (138" wb) VSS Unit #: 5516	Total	82,000			
				FA	69,700			
				SA				
5339	Region 11 / HIRTA	1561 Capital Replacement	Minivan VSS Unit #: 8724	Total	50,500			
				FA	42,925			
				SA				
5339	Region 11 / HIRTA	1569 Capital Replacement	Light Duty Bus (176" wb) VSS Unit #: 3321	Total	89,000			
				FA	75,650			
				SA				
5339	Region 11 / HIRTA	1580 Capital Replacement	Minivan VSS Unit #: 4418	Total	50,500			
				FA	42,925			
				SA				
STA	Region 11 / HIRTA	3460 Operations Other	ITS / Tablets, cases, brakets and installation	Total	20,524			
				FA				
				SA	16,420			
5339	Region 11 / HIRTA	3238 Capital Replacement	Light Duty Bus (158" wb) VSS Unit #: 7639	Total		84,000		
				FA		71,400		
				SA				

RPA-11 (43 Projects)

Fund	Sponsor	Transit # Expense Class Project Type	Desc / Add Ons / Addnl Info		FY15	FY16	FY17	FY18
5339	Region 11 / HIRTA	3232 Capital Replacement	Light Duty Bus (176" wb) VSS Unit #: 1137	Total FA SA		89,000 75,650		
5339	Region 11 / HIRTA	2386 Capital Replacement	Light Duty Bus (176" wb) VSS Unit #: 3326	Total FA SA		81,000 67,230		
5339	Region 11 / HIRTA	1563 Capital Replacement	Light Duty Bus (176" wb) VSS Unit #: 1139	Total FA SA		89,000 75,650		
5339	Region 11 / HIRTA	1565 Capital Replacement	Light Duty Bus (176" wb) VSS Unit #: 1136	Total FA SA		89,000 75,650		
5339	Region 11 / HIRTA	1573 Capital Replacement	Light Duty Bus (176" wb) VSS Unit #: 6524	Total FA SA		89,000 75,650		
5339	Region 11 / HIRTA	1574 Capital Replacement	Light Duty Bus (176" wb) VSS Unit #: 6525	Total FA SA		89,000 75,650		
5339	Region 11 / HIRTA	2382 Capital Replacement	Light Duty Bus (158" wb) VSS Unit #: 3323	Total FA SA		84,000 71,400		
5339	Region 11 / HIRTA	2388 Capital Replacement	Minivan VSS Unit #: 2227	Total FA SA		48,500 41,225		
5339	Region 11 / HIRTA	2389 Capital Replacement	Minivan VSS Unit #: 4419	Total FA SA		46,500 38,595		
5339	Region 11 / HIRTA	2390 Capital Replacement	Light Duty Bus (138" wb) VSS Unit #: 5517	Total FA SA		74,000 61,420		
5339	Region 11 / HIRTA	2875 Capital Replacement	Minivan VSS Unit #: 1143	Total FA SA		48,500 41,225		
5339	Region 11 / HIRTA	2874 Capital Replacement	Light Duty Bus (176" wb) VSS Unit #: 1141	Total FA SA			89,000 75,650	
5339	Region 11 / HIRTA	2387 Capital Replacement	Light Duty Bus (176" wb) VSS Unit #: 3327	Total FA SA			89,000 75,650	
5339	Region 11 / HIRTA	2383 Capital Replacement	Light Duty Bus (176" wb) VSS Unit #: 3325	Total FA SA			89,000 75,650	
5339	Region 11 / HIRTA	2381 Capital Replacement	Light Duty Bus (176" wb) VSS Unit #: 2225	Total FA SA			81,000 67,230	

RPA-11 (43 Projects)

Fund	Sponsor	Transit # Expense Class Project Type	Desc / Add Ons / Addnl Info		FY15	FY16	FY17	FY18
5339	Region 11 / HIRTA	2876 Capital Replacement	Minivan VSS Unit #: 5519	Total FA SA			50,500 42,925	
5339	Region 11 / HIRTA	2879 Capital Replacement	Light Duty Bus (158" wb) VSS Unit #: 8722	Total FA SA			81,000 68,850	
5339	Region 11 / HIRTA	2880 Capital Replacement	Light Duty Bus (176" wb) VSS Unit #: 7641	Total FA SA			86,000 73,100	
5339	Region 11 / HIRTA	3233 Capital Replacement	Light Duty Bus (176" wb) VSS Unit #: 1140	Total FA SA			89,000 75,650	
5339	Region 11 / HIRTA	3235 Capital Replacement	Minivan VSS Unit #: 2227	Total FA SA			50,500 42,925	
5339	Region 11 / HIRTA	3236 Capital Replacement	Light Duty Bus (158" wb) VSS Unit #: 8723	Total FA SA			84,000 71,400	
5339	Region 11 / HIRTA	3234 Capital Replacement	Minivan VSS Unit #: 1145	Total FA SA				50,500 42,925
5339	Region 11 / HIRTA	3240 Capital Replacement	Light Duty Bus (176" wb) VSS Unit #: 7640	Total FA SA				89,000 75,650
5339	Region 11 / HIRTA	3241 Capital Replacement	Light Duty Bus (176" wb) VSS Unit #: 7642	Total FA SA				89,000 75,650
5339	Region 11 / HIRTA	3242 Capital Replacement	Light Duty Bus (176" wb) VSS Unit #: 2228	Total FA SA				89,000 75,650
5339	Region 11 / HIRTA	3243 Capital Replacement	Light Duty Bus (176" wb) VSS Unit #: 4420	Total FA SA				89,000 75,650
5339	Region 11 / HIRTA	3244 Capital Replacement	Minivan VSS Unit #: 6526	Total FA SA				50,500 42,925
5339	Region 11 / HIRTA	2391 Capital Replacement	Light Duty Bus (176" wb) VSS Unit #: 1142	Total FA SA				89,000 75,650

RPA-12 (17 Projects)

Fund	Sponsor	Transit # Expense Class Project Type	Desc / Add Ons / Addnl Info		FY15	FY16	FY17	FY18
STA, 5311	Region 12 / WITS	1585 Operations Misc	Operations/Maintenance/Administration	Total	1,910,638	1,910,638	1,910,638	
				FA	547,849	547,849	547,849	
				SA	312,789	312,789	312,789	
5311	Region 12 / WITS	1599 Planning Misc	RPA Transportation Planning	Total	31,247	31,247	31,247	
				FA	24,997	24,997	24,997	
				SA				
STP	Region 12 / WITS	3455 Capital Replacement	Non-ADA Standard Minivan Unit #: A-2	Total	22,750			
				FA	18,200			
				SA				
5339	Region 12 / WITS	3344 Capital Replacement	Light Duty Bus (176" wb) VSS Unit #: 0206	Total	89,000			
				FA	75,650			
				SA				
STP	Region 12 / WITS	3345 Capital Expansion	Non ADA Minivan	Total	22,750			
				FA	18,200			
				SA				
STP	Region 12 / WITS	2211 Capital Replacement	Non-ADA Standard Minivan VSS Unit #: 0507	Total	22,750			
				FA	18,200			
				SA				
5339	Region 12 / WITS	2941 Capital Replacement	Minivan VSS Unit #: 0708	Total	50,500			
				FA	42,925			
				SA				
5339	Region 12 / WITS	2942 Capital Replacement	Minivan VSS Unit #: 0710	Total	50,500			
				FA	42,925			
				SA				
5339	Region 12 / WITS	2212 Capital Replacement	Light Duty Bus (176" wb) VSS Unit #: 0207	Total		91,238		
				FA		77,552		
				SA				
5339	Region 12 / WITS	2213 Capital Replacement	Minivan Unit #: 0208	Total		48,801		
				FA		41,481		
				SA				
5339	Region 12 / WITS	2471 Capital Replacement	Light Duty Bus (176" wb) VSS Unit #: 0205	Total		91,238		
				FA		77,552		
				SA				
5339	Region 12 / WITS	2943 Capital Replacement	Light Duty Bus (176" wb) VSS Unit #: 0402	Total			93,976	
				FA			79,879	
				SA				
5339	Region 12 / WITS	2944 Capital Replacement	Minivan VSS Unit #: 0504	Total			50,961	
				FA			42,925	
				SA				
5339	Region 12 / WITS	2945 Capital Replacement	Minivan VSS Unit #: 0506	Total			50,563	
				FA			42,925	
				SA				
5339	Region 12 / WITS	3324 Capital Replacement	Minivan VSS Unit #: 0701	Total				55,182
				FA				46,905
				SA				

RPA-12 (17 Projects)

Fund	Sponsor	Transit # Expense Class Project Type	Desc / Add Ons / Addnl Info		FY15	FY16	FY17	FY18
5339	Region 12 / WITS	3325 Capital Replacement	Light Duty Bus (176" wb) VSS Unit #: 0603	Total				97,255
				FA				82,666
				SA				
5339	Region 12 / WITS	3326 Capital Replacement	Light Duty Bus (176" wb) VSS Unit #: 0605	Total				97,255
				FA				82,666
				SA				

RPA-13 (32 Projects)

Fund	Sponsor	Transit # Expense Class Project Type	Desc / Add Ons / Addnl Info		FY15	FY16	FY17	FY18
5339	Region 13 / SWITA	3295 Capital Replacement	Light Duty Bus (176" wb) Unit #: 0504	Total FA SA	80,000 64,000			
5311	Region 13 / SWITA	1623 Planning Misc	RPA Trans. Planning (RPA-13)	Total FA SA	26,464 21,184	26,464 21,184	26,464 21,184	26,464 21,184
5304	Region 13 / SWITA	2138 Planning Misc	RPA Trans. Planning (RPA-13)	Total FA SA	26,464 21,184	26,464 21,184	26,464 21,184	26,464 21,184
STA, 5311	Region 13 / SWITA	2946 Operations Misc	General Operations/Maintenance/Administration	Total FA SA	1,551,683 1,095,942 455,741	1,551,683 1,095,942 455,741	1,551,683 1,095,942 455,741	1,551,683 1,095,942 455,741
5316	Region 13 / SWITA	3479 Capital Expansion	Light Duty Bus (176" wb)	Total FA SA	83,000 63,188			
5339	Region 13 / SWITA	3459 Capital Expansion	Light Duty Bus (176" wb)	Total FA SA	83,000 70,550			
5316	Region 13 / SWITA	3462 Capital Expansion	Light Duty Bus (176" wb)	Total FA SA	83,000 63,188			
5316	Region 13 / SWITA	3297 Capital Replacement	Light Duty Bus (176" wb) Unit #: 0604	Total FA SA		85,490 65,084		
5339	Region 13 / SWITA	3294 Capital Replacement	Light Duty Bus (176" wb) Unit #: 0602	Total FA SA		85,491 72,667		
5339	Region 13 / SWITA	3395 Capital Replacement	Light Duty Bus (176" wb) Unit #: 0505	Total FA SA		85,491 72,667		
5339	Region 13 / SWITA	3396 Capital Replacement	Light Duty Bus (176" wb) Unit #: 0606	Total FA SA		85,491 72,667		
5339	Region 13 / SWITA	3397 Capital Replacement	Light Duty Bus (176" wb) Unit #: 0402	Total FA SA		85,491 72,667		
5339	Region 13 / SWITA	3398 Capital Replacement	Light Duty Bus (176" wb) Unit #: 0603	Total FA SA		85,491 72,667		
5339	Region 13 / SWITA	3399 Capital Replacement	Light Duty Bus (176" wb) Unit #: 0607	Total FA SA		85,491 72,667		
5339	Region 13 / SWITA	3400 Capital Replacement	Light Duty Bus (176" wb) Unit #: 0608	Total FA SA		85,491 72,667		

RPA-13 (32 Projects)

Fund	Sponsor	Transit # Expense Class Project Type	Desc / Add Ons / Addnl Info		FY15	FY16	FY17	FY18
5339	Region 13 / SWITA	3401 Capital Replacement	Light Duty Bus (176" wb) Unit #: 0601	Total FA SA		85,491 72,667		
5339	Region 13 / SWITA	3463 Capital Replacement	Light Duty Bus (158" wb) Unit #: 0708	Total FA SA			82,751 70,338	
5339	Region 13 / SWITA	3464 Capital Replacement	Light Duty Bus (158" wb) Unit #: 0707	Total FA SA			82,751 70,338	
5339	Region 13 / SWITA	3465 Capital Replacement	Light Duty Bus (176" wb) Unit #: 0712	Total FA SA			88,056 74,847	
5339	Region 13 / SWITA	3466 Capital Replacement	Light Duty Bus (158" wb) Unit #: 0709	Total FA SA			82,751 70,338	
5339	Region 13 / SWITA	3467 Capital Replacement	Heavy Duty Bus (30-34 ft.) Unit #: 0909	Total FA SA			425,422 361,608	
5339	Region 13 / SWITA	3468 Capital Replacement	Light Duty Bus (158" wb) Unit #: 0710	Total FA SA			82,751 70,338	
5339	Region 13 / SWITA	3469 Capital Replacement	Light Duty Bus (158" wb) Unit #: 0711	Total FA SA			82,751 70,338	
5339	Region 13 / SWITA	3470 Capital Replacement	Minivan Unit #: 1205	Total FA SA			50,923 43,285	
5339	Region 13 / SWITA	3471 Capital Expansion	Light Duty Bus (176" wb) Unit #: 0902	Total FA SA				90,697 77,092
5339	Region 13 / SWITA	3472 Capital Replacement	Light Duty Bus (176" wb) Unit #: 0713	Total FA SA				90,697 77,092
5339	Region 13 / SWITA	3473 Capital Replacement	Light Duty Bus (138" wb) Unit #: 0905	Total FA SA				83,047 70,590
5339	Region 13 / SWITA	3474 Capital Replacement	Light Duty Bus (138" wb) Unit #: 0904	Total FA SA				83,047 70,590
5339	Region 13 / SWITA	3475 Capital Replacement	Light Duty Bus (138" wb) Unit #: 0906	Total FA SA				83,047 70,590
5339	Region 13 / SWITA	3476 Capital Replacement	Light Duty Bus (176" wb) Unit #: 0903	Total FA SA				90,697 77,092

RPA-13 (32 Projects)

Fund	Sponsor	Transit # Expense Class Project Type	Desc / Add Ons / Addnl Info		FY15	FY16	FY17	FY18
5339	Region 13 / SWITA	3477 Capital Replacement	Light Duty Bus (176" wb) Unit #: 1004	Total				90,697
				FA				77,092
				SA				
5339	Region 13 / SWITA	3478 Capital Replacement	Minivan Unit #: 0802	Total				52,451
				FA				44,584
				SA				

RPA-14 (34 Projects)

Fund	Sponsor	Transit # Expense Class Project Type	Desc / Add Ons / Addnl Info		FY15	FY16	FY17	FY18
5339	Region 14 / SIT	2038 Capital Replacement	Light Duty Bus (176" wb) VSS Unit #: 83	Total FA SA	87,000 73,950			
5339	Region 14 / SIT	2316 Capital Replacement	Light Duty Bus (176" wb) VSS Unit #: 84	Total FA SA	87,000 73,950			
5339	Region 14 / SIT	2317 Capital Replacement	Light Duty Bus (176" wb) VSS Unit #: 85	Total FA SA	87,000 73,950			
5339	Region 14 / SIT	2318 Capital Replacement	Light Duty Bus (176" wb) VSS Unit #: 86	Total FA SA	87,000 73,950			
STP	Region 14 / SIT	2319 Capital Replacement	Minivan VSS Unit #: 87	Total FA SA	48,750 39,000			
5339	Region 14 / SIT	2320 Capital Replacement	Minivan VSS Unit #: 88	Total FA SA	50,500 42,925			
STA, 5311	Region 14 / SIT	3255 Operations Other	General Operations	Total FA SA	1,222,308 306,074 240,872			
5311	RPA-14	3254 Planning Misc	RPA 14 Planning	Total FA SA	27,500 22,000			
5339	Region 14 / SIT	2321 Capital Replacement	Light Duty Bus (176" wb) VSS Unit #: 89	Total FA SA		90,480 76,908		
5339	Region 14 / SIT	2322 Capital Replacement	Light Duty Bus (176" wb) VSS Unit #: 90	Total FA SA		90,480 76,908		
5339	Region 14 / SIT	2323 Capital Replacement	Minivan VSS Unit #: 93-B	Total FA SA		52,520 44,642		
5339	Region 14 / SIT	2324 Capital Replacement	Light Duty Bus (176" wb) VSS Unit #: 91	Total FA SA		90,480 76,908		
5339	Region 14 / SIT	2325 Capital Replacement	Light Duty Bus (176" wb) VSS Unit #: 92	Total FA SA		90,480 76,908		
5339	Region 14 / SIT	2326 Capital Replacement	Light Duty Bus (176" wb) VSS Unit #: 94	Total FA SA		90,480 76,908		
PTIG	Region 14 / SIT	2330 Capital Other	Transit Facility	Total FA SA			1,500,000	
							1,200,000	

RPA-14 (34 Projects)

Fund	Sponsor	Transit # Expense Class Project Type	Desc / Add Ons / Addnl Info		FY15	FY16	FY17	FY18
5339	Region 14 / SIT	2740 Capital Replacement	Light Duty Bus (176" wb) VSS Unit #: 94	Total FA SA			94,099 79,984	
5339	Region 14 / SIT	2741 Capital Replacement	Minivan VSS Unit #: S-10	Total FA SA			54,621 46,428	
5339	Region 14 / SIT	2742 Capital Replacement	Minivan VSS Unit #: S-11	Total FA SA			54,621 46,428	
5339	Region 14 / SIT	2743 Capital Replacement	Minivan VSS Unit #: S-12	Total FA SA			54,621 46,428	
5339	Region 14 / SIT	2744 Capital Replacement	Minivan VSS Unit #: S-13	Total FA SA			54,621 46,428	
5339	Region 14 / SIT	2745 Capital Replacement	Light Duty Bus (176" wb) VSS Unit #: S-14	Total FA SA			94,099 79,984	
5339	Region 14 / SIT	2746 Capital Replacement	Light Duty Bus (176" wb) VSS Unit #: 21-S	Total FA SA			94,099 79,984	
5339	Region 14 / SIT	2747 Capital Replacement	Light Duty Bus (176" wb) VSS Unit #: S-15	Total FA SA			94,099 79,984	
5339	Region 14 / SIT	2748 Capital Replacement	Light Duty Bus (176" wb) VSS Unit #: S-16	Total FA SA			94,099 79,984	
5339	Region 14 / SIT	2749 Capital Replacement	Light Duty Bus (176" wb) VSS Unit #: S-17	Total FA SA			94,099 79,984	
5339	Region 14 / SIT	2750 Capital Replacement	Light Duty Bus (176" wb) VSS Unit #: S-18	Total FA SA			94,099 79,984	
5339	Region 14 / SIT	2751 Capital Replacement	Light Duty Bus (176" wb) VSS Unit #: S-19	Total FA SA			94,099 79,984	
5339	Region 14 / SIT	2752 Capital Replacement	Light Duty Bus (176" wb) VSS Unit #: S-20	Total FA SA			94,099 79,984	
5339	Region 14 / SIT	3245 Capital Replacement	Light Duty Bus (176" wb) VSS Unit #: 22-S	Total FA SA				97,863 83,183
5339	Region 14 / SIT	3246 Capital Replacement	Light Duty Bus (176" wb) VSS Unit #: 23-S	Total FA SA				97,863 83,183

RPA-14 (34 Projects)

Fund	Sponsor	Transit # Expense Class Project Type	Desc / Add Ons / Addnl Info		FY15	FY16	FY17	FY18
5339	Region 14 / SIT	3247 Capital Replacement	Light Duty Bus (176" wb) VSS Unit #: S-25	Total				97,863
				FA				83,183
				SA				
5339	Region 14 / SIT	3248 Capital Replacement	Minivan VSS Unit #: 24-S	Total				56,806
				FA				48,285
				SA				
5339	Region 14 / SIT	3249 Capital Replacement	Light Duty Bus (176" wb) VSS Unit #: S-26	Total				97,863
				FA				83,183
				SA				
5339	Region 14 / SIT	3250 Capital Replacement	Light Duty Bus (176" wb) VSS Unit #: S-27	Total				97,863
				FA				83,183
				SA				

RPA-15 (17 Projects)

Fund	Sponsor	Transit # Expense Class Project Type	Desc / Add Ons / Addnl Info		FY15	FY16	FY17	FY18
5339	Ottumwa	3058 Capital Replacement	Minivan Unit #: 1210	Total FA SA	48,000 40,800			
STA, 5311	Ottumwa	1736 Capital Other	General Operations/Maintenance/Administration	Total FA SA	1,190,822 412,839 182,572	1,190,822 412,839 182,572	1,190,822 412,839 182,572	1,190,822 412,839 182,572
5339	Ottumwa	2961 Capital Replacement	Minivan Unit #: 1110	Total FA SA	48,000 40,800			
5339	Region 15 / 10-15 Transit	3060 Capital Replacement	Minivan VSS Unit #: 033	Total FA SA	50,500 42,925			
5339	Region 15 / 10-15 Transit	3251 Capital Replacement	Light Duty Bus (176" wb) VSS Unit #: 032	Total FA SA	87,000 73,950			
5339	Region 15 / 10-15 Transit	3252 Capital Replacement	Light Duty Bus (176" wb) VSS Unit #: 031	Total FA SA	87,000 73,950			
5339	Region 15 / 10-15 Transit	3253 Capital Replacement	Minivan VSS Unit #: 056	Total FA SA	50,500 42,925			
STA, 5311	Region 15 / 10-15 Transit	1721 Operations Misc	General Operations/Maintenance/Administration	Total FA SA	1,436,442 441,241 261,980	1,436,442 441,241 261,980	1,436,442 441,241 261,980	1,436,442 441,241 261,980
STP	Region 15 / 10-15 Transit	3444 Capital Replacement	Light Duty Bus (176" wb) VSS Unit #: 085	Total FA SA	87,000 69,600			
STP	Region 15 / 10-15 Transit	3445 Capital Replacement	Minivan VSS Unit #: 081	Total FA SA	50,500 40,400			
5339	Region 15 / 10-15 Transit	3415 Capital Replacement	Minivan VSS Unit #: 041	Total FA SA	50,500 42,925			
5339	Region 15 / 10-15 Transit	3416 Capital Replacement	Light Duty Bus (176" wb) VSS Unit #: 042	Total FA SA	87,000 73,950			
5339	Region 15 / 10-15 Transit	3418 Capital Replacement	Minivan VSS Unit #: 045	Total FA SA	50,500 42,925			
5339	Region 15 / 10-15 Transit	3419 Capital Replacement	Light Duty Bus (176" wb) VSS Unit #: 043	Total FA SA	87,000 73,950			
5339	Region 15 / 10-15 Transit	3421 Capital Replacement	Minivan VSS Unit #: 044	Total FA SA	50,500 42,925			

RPA-15 (17 Projects)

Fund	Sponsor	Transit # Expense Class Project Type	Desc / Add Ons / Addnl Info		FY15	FY16	FY17	FY18
5339	Region 15 / 10-15 Transit	3422 Capital Replacement	Light Duty Bus (176" wb) VSS Unit #: 054	Total	87,000			
				FA	73,950			
				SA				
5311	RPA-15	3451 Planning Other	RPA Transportation Planning	Total	31,271			
				FA	25,377			
				SA				

RPA-16 (12 Projects)

Fund	Sponsor	Transit # Expense Class Project Type	Desc / Add Ons / Addnl Info		FY15	FY16	FY17	FY18
PTIG	Burlington	3262 Capital Rehabilitation	Burlington Depot ADA Improvements, redirect sanitary sewer & add security	Total	55,000			
				FA				
				SA	44,000			
STA, 5311	Burlington	1670 Operations Misc	General Operations/Maintenance/Administration	Total	907,304	907,304	907,304	907,304
				FA	384,770	384,770	384,770	384,770
				SA	195,333	195,333	195,333	195,333
5339	Burlington	1672 Capital Replacement	Medium Duty Bus (29-32 ft.) Diesel, UFRC, VSS Unit #: 722	Total	182,000			
				FA	154,700			
				SA				
5339	Burlington	1673 Capital Replacement	Medium Duty Bus (29-32 ft.) Diesel, UFRC, VSS Unit #: 721	Total	182,000			
				FA	154,700			
				SA				
STA, 5311	Region 16 / SEIBUS	1675 Operations Misc	General Operations/Maintenance/Administration	Total	1,064,801	1,064,801	1,064,801	1,064,801
				FA	288,460	288,460	288,460	288,460
				SA	223,525	223,525	223,525	223,525
5339	Region 16 / SEIBUS	3189 Capital Replacement	Light Duty Bus (176" wb) Unit #: 974D	Total	83,000			
				FA	70,550			
				SA				
5339	Region 16 / SEIBUS	3190 Capital Replacement	Light Duty Bus (176" wb) Unit #: 051	Total	83,000			
				FA	70,550			
				SA				
5339	Region 16 / SEIBUS	3191 Capital Replacement	Light Duty Bus (176" wb) Unit #: 052	Total	83,000			
				FA	70,550			
				SA				
5339	Region 16 / SEIBUS	3192 Capital Replacement	Medium Duty Bus (37-42 ft.) Unit #: 012L	Total	206,000			
				FA	175,100			
				SA				
5339	Region 16 / SEIBUS	3193 Capital Replacement	Conversion Van Unit #: 031D	Total	50,000			
				FA	42,500			
				SA				
5339	Region 16 / SEIBUS	3194 Capital Replacement	Conversion Van Unit #: 032	Total	50,000			
				FA	42,500			
				SA				
5311	RPA-16	1694 Planning Misc	RPA Transportation Planning	Total	31,458	31,232	31,232	31,232
				FA	25,166	25,166	25,166	25,166
				SA				

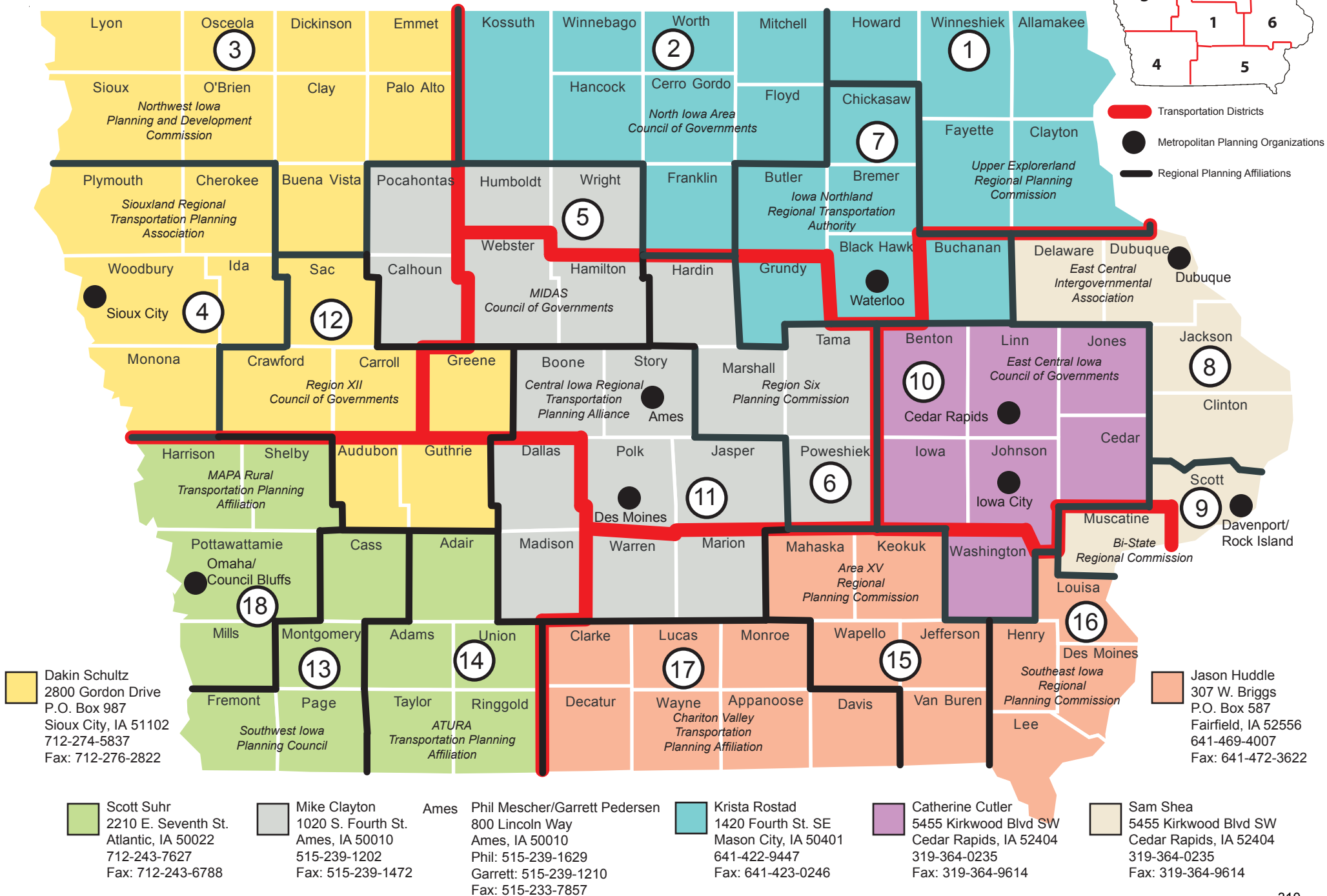
RPA-17 (4 Projects)

Fund	Sponsor	Transit # Expense Class Project Type	Desc / Add Ons / Addnl Info		FY15	FY16	FY17	FY18
5311	RPA-17	1702 Planning	RPA Transportation Planning	Total	37,500	37,500	37,500	37,500
		Misc		FA	30,000	30,000	30,000	30,000
				SA				
STP	RPA-17	3446 Capital	Minivan Unit #: 10-15 Replacing #31	Total	46,000			
		Replacement		FA	36,800			
				SA				
STP	RPA-17	3448 Capital	Minivan Unit #: 10-15 Replacing #32	Total	46,000			
		Replacement		FA	36,800			
				SA				
STP	RPA-17	3449 Capital	Minivan Unit #: SIT New minivan	Total	48,750			
		Expansion		FA	39,000			
				SA				

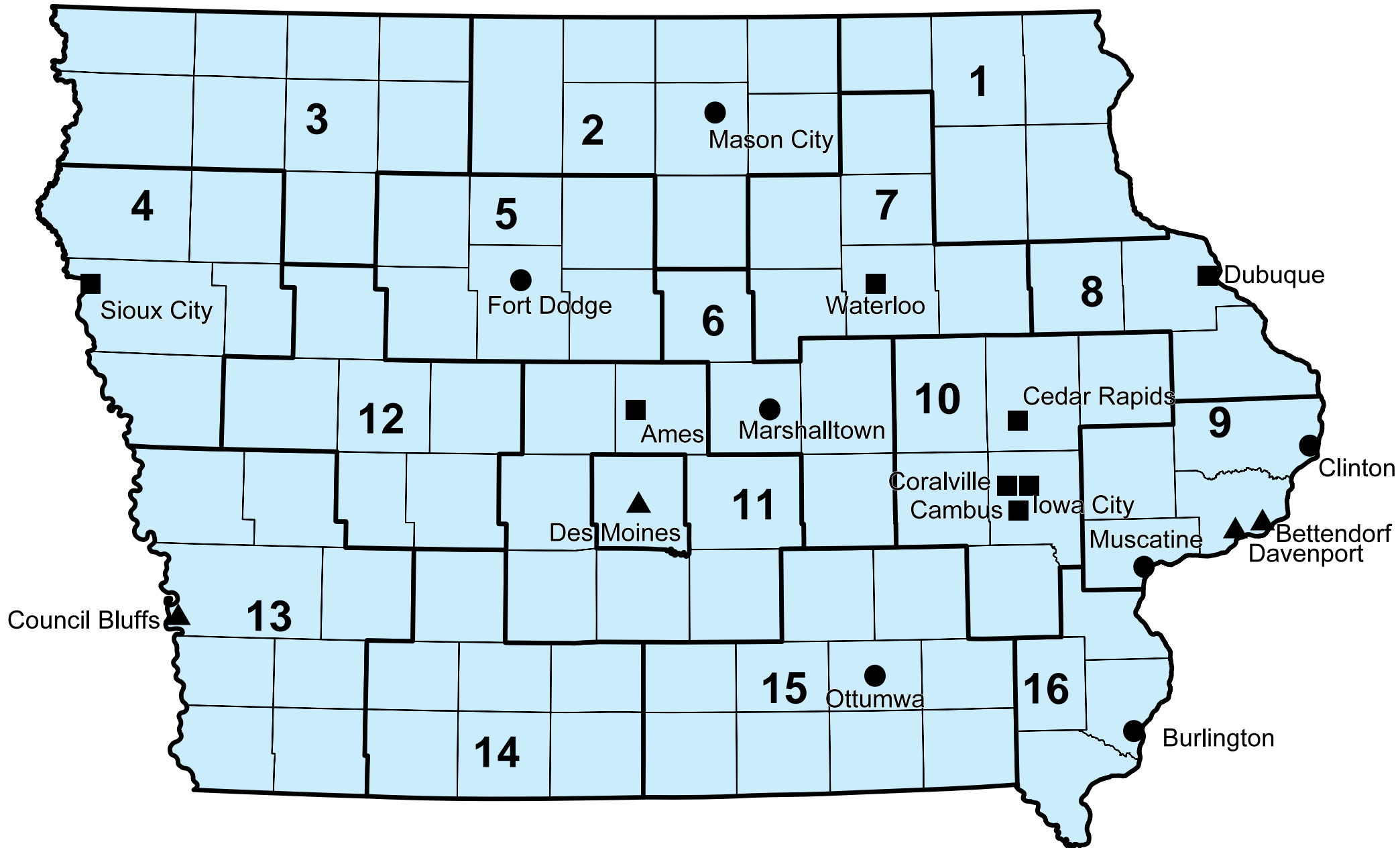
ADDENDUM

District Transportation Planners' Areas of Responsibility

Metropolitan Planning Organizations and Regional Planning Affiliations



Iowa's Public Transit System



- ▲ 4 Transit Systems in urbanized areas > 200,000 population
- 8 Transit Systems in urbanized areas 50,000 to 200,000 population
- 7 Transit Systems in small urban areas < 50,000 population
- 16 Regional Transit Systems

**Advance Construction Funds
STIP Item Number (50001)**

County	Project Number	Amount	Appropriation Code
National Highway Performance Program			
Scott	IMX-74-1(185)--13-82	206,784.00	L010
Scott	IM-74-1(185)--13-82	330,737.40	L01E
Decatur	IMX-35-1(147)--02-27	450,900.00	M0010
Decatur	IMX-35-1(150)12- -02-27	308,394.90	M0010
Polk	IM-35-2(330)67-13-77	351,077.40	M0010
Polk	BRFIM-35-2(361)72--05-77	3,393,292.50	M0010
Polk	IM-35-2(366)67--13-77	1,065,316.50	M0010
Polk	IM-35-2(368)67--13-77	95,483.70	M0010
Polk	BRFIM-35-2(370)69--05-77	1,223,216.10	M0010
Polk	BRFIM-35-2(372)69--05-77	1,293,484.50	M0010
Polk	IMX-80-3(179)128--02-77	3,656,081.70	M0010
Pottawattamie	IM-NHS-80-1(364)3--03-78	3,940,455.60	M0010
Pottawattamie	IM-NHS-80-1(365)3--03-78	118,239.30	M0010
Pottawattamie	IM-NHS-80-1(368)2--03-78	343,679.40	M0010
Pottawattamie	IM-NHS-080-1(419)3-03-78	1,102,388.40	M0010
Warren	IM-35-2(291)--13-91	1,655,199.90	M0010
Woodbury	IM-NHS-29-6(151)--03-97	4,919,605.50	M0010
Woodbury	BRFIM-29-6(158)136--05-97	2,361,506.40	M0010
Woodbury	IM-NHS-029-6(173)--03-97	1,092,135.60	M0010
Woodbury	IM-NHS-29-6(174)--03-97	1,256,771.70	M0010
Woodbury	IM-29-6(187)136--13-97	44,780.40	M0010
Woodbury	IM-29-6(212)136--13-97	66,326.40	M0010
Woodbury	IM-NHS-029-6(261)147-03-97	62,421.30	M0010
Woodbury	IM-NHS-029-6(262)--03-97	211,684.50	M0010
Adams	BRF-34-3(37)--38-02	1,380,351.20	M001Z
Boone	NHSX-169-5(21)--3H-08	5,352,063.20	M001Z
Cedar	NHSX-30-8(30)--3H-16	5,586,220.00	M001Z
Cherokee	NHSX-3-2(62)--3H-18	4,145,356.80	M001Z
Dickinson	NHSX-9-3(25)--3H-30	2,154,039.20	M001Z

**Advance Construction Funds
STIP Item Number (50001)**

County	Project Number	Amount	Appropriation Code
Grundy	NHSX-014-6(36)--3H-38	1,910,597.60	M001Z
Kossuth	NHSX-18-3(95)--3H-55	3,775,223.20	M001Z
Lee	NHSX-218-1(76)--3H-56	1,268,983.20	M001Z
Linn	NHSX-100-1(64)--3H-57	2,183,725.60	M001Z
Linn	NHSX-100-1(65)--3H-57	2,218,929.60	M001Z
Linn	NHSX-100-1(66)--3H-57	2,152,408.80	M001Z
Linn	NHSX-100-1(78)- 3H-57	270,141.60	M001Z
Linn	NHSX-100-1(79)- 3H-57	11,633,465.60	M001Z
Linn	NHSX-100-1(83)- 3H-57	1,599,451.80	M001Z
Linn	NHSX-100-1(84)- 3H-57	212,650.40	M001Z
Lucas	NHSX-65-2(19)--3H-59	5,316,252.80	M001Z
Lucas	NHSX-65-2(20)--3H-59	3,738,433.60	M001Z
Mills	NHSX-534-1(91)--3H-65	2,124,062.40	M001Z
Polk	BRF-6-4(159)--38-77	2,071,518.40	M001Z
Polk	NHSX-65-4(137)--3H-77	1,923,670.40	M001Z
Polk	NHSX-65-4(138)--3H-77	3,681,988.00	M001Z
Pottawattamie	IM-NHS-80-1(364)3--03-78	2,983,720.00	M001Z
Pottawattamie	IM-NHS-80-1(365)3--03-78	89,531.20	M001Z
Pottawattamie	IM-NHS-80-1(368)2--03-78	260,234.40	M001Z
Warren	IM-35-2(353)--13-91	2,579,462.40	M001Z
Washington	BRF-218-3(67)--38-92	1,305,300.00	M001Z
Woodbury	IM-NHS-29-6(151)--03-97	890,565.60	M001Z
Woodbury	IM-NHS-029-6(173)--03-97	185,912.00	M001Z
Woodbury	IM-NHS-29-6(174)--03-97	212,786.40	M001Z
Woodbury	IM-NHS-029-6(261)147-03-97	10,568.80	M001Z
Woodbury	IM-NHS-029-6(262)--03-97	35,840.80	M001Z
Bremer	NHSX-63-7(101)--3H-09	190,716.80	L05E
Bremer	NHSX-63-7(102)--3H-09	40,664.00	L05E
Bremer	NHSX-63-7(105)--3H-09	75,409.60	L05E
Clinton	NHSX-30-9(134)--3H-23	1,126,771.35	L05E
Cass	BRF-92-2(36)--38-15	0.00	L1CE

**Advance Construction Funds
STIP Item Number (50001)**

County	Project Number	Amount	Appropriation Code
Pottawattamie	BRF-6-1(114)--38-78	91,751.20	L1CE
Pottawattamie	BRF-275-3(26)--38-78	1,054,574.98	L1CE

Surface Transportation Program

Statewide	STP-00JT(23)--2C-00	207,860.00	H240
Statewide	ADM-ITDP(603)-90-00	211,932.00	L240
Scott	IM-74-1(177)--13-82	113,798.64	L240
Statewide	ITDP(706)--90-00	2,170,473.00	M240
Statewide	ITDP(712)--90-00	231,247.00	M240
Scott	BRFIM-74-1(153)0- -05-82	435,525.60	M240
Scott	IM-74-1(234)0- -13-82	1,684,913.25	M240

Statewide Planning and Research

Statewide	SPR-PL-2014(50)--8H-00	788,133.22	M550
Statewide	SPR-2015(51)--8H-00	5,416,556.00	M550
Statewide	SPR-PL-2014(50)--8H-00	2,105,748.09	M560
Statewide	SPR-2015(51)--8H-00	1,466,185.00	

Rail Highway Crossings

Statewide	RRP-RR00(174)--8A-00	7,500.00	LS40
Statewide	RRP-RR02(162)--8A-00	29,841.30	LS4E
Statewide	RRP-RR00(168)--8A-00	170,100.00	MS40
Statewide	RRP-RR01(173)--8A-00	528,065.10	MS40
Statewide	RRP-RR04(170)--8A-00	178,495.20	MS40
Statewide	RRP-RR05(173)--8A-00	221,400.00	MS40
Statewide	RRP-RR06(173)--8A-00	177,840.00	MS40
Statewide	RRP-RR07(173)--8A-00	327,600.00	MS40
Statewide	RRP-RR08(173)--8A-00	177,840.00	MS40

**Advance Construction Funds
STIP Item Number (50001)**

County	Project Number	Amount	Appropriation Code
Statewide	RRP-RR09(173)--8A-00	177,840.00	MS40
Statewide	RRP-RR10(170)--8A-00	222,480.00	MS40
Statewide	RRP-RR10(173)--8A-00	168,480.00	MS40
Statewide	RRP-RR11(173)--8A-00	196,560.00	MS40
Statewide	RRP-RR12(173)--8A-00	182,520.00	MS40
Statewide	RRP-RR13(173)--8A-00	177,840.00	MS40
Statewide	RRP-RR00(175)--8A-00	7,500.00	LS50
Statewide	RRP-RR02(173)--8A-00	177,840.00	LS5E
Statewide	RRP-RR01(170)--8A-00	112,320.00	MS50
Statewide	RRP-RR01(172)--8A-00	187,200.00	MS50
Statewide	RRP-RR02(170)--8A-00	74,880.00	MS50
Statewide	RRP-RR02(172)--8A-00	177,840.00	MS50
Statewide	RRP-RR03(170)--8A-00	139,050.00	MS50
Statewide	RRP-RR03(172)--8A-00	177,840.00	MS50
Statewide	RRP-RR04(172)--8A-00	177,840.00	MS50
Statewide	RRP-RR05(170)--8A-00	246,990.60	MS50
Statewide	RRP-RR05(172)--8A-00	177,840.00	MS50
Statewide	RRP-RR06(170)--8A-00	187,200.00	MS50
Statewide	RRP-RR07(170)--8A-00	229,437.00	MS50
Statewide	RRP-RR08(170)--8A-00	187,200.00	MS50
Statewide	RRP-RR09(170)--8A-00	187,200.00	MS50

RPA-00 / Statewide

2014 - 2017 Transportation Improvement Program

TPMS Sponsor Appr. Status	Project # Location Funding Program	Length FHWA# S:T:R		Pgm'd Amounts in 1000's				Total	STIP#	
				FY14	FY15	FY16	FY17			
STP - Surface Transportation Program										
Region Wide - 00										
25507 Iowa State University Authorized	STP-U-000S(714)--70-00 Local Letting: 12/21/2021 Enhancing I-WALK: Iowa Participatory Evaluation and Documentation of Sidewalks: I-PEDS Ped/Bike Miscellaneous	0 -- --	Project Total Federal Aid Regional FA	116 93 0	0 0 0	0 0 0	0 0 0	116 93 0	40543	
TAP - Transportation Alternatives										
Region Wide - 00										
26952 DOT-Statewide Authorized	TAP-R-000S(733)--8T-00 Local Letting: 03/06/2019 Urban Youth Corps - FFY 15 award Ped/Bike Miscellaneous	0 -- --	Project Total Federal Aid Regional FA	125 100 0	0 0 0	0 0 0	0 0 0	125 100 0	Amend TA 40634	
25508 DOT-Statewide Authorized	SRTS-U-000S(734)--8U-00 Local Letting: 10/23/2018 On Various, from Noninfrastructure costs for SRTS projects. Ped/Bike Miscellaneous	0 -- --	Project Total Federal Aid Regional FA	2 2 0	0 0 0	0 0 0	0 0 0	2 2 0	Ad.mod TA 40544	
25501 DOT-Statewide Authorized	STP-ES-TREE(19)--8I-00 Various: Iowa's Living Roadways Project - FY 2014 Funds Landscaping	0 -- --	Project Total Federal Aid Regional FA	571 400 0	0 0 0	0 0 0	0 0 0	571 400 0	40538	
21613 Golden Hills RC&D Authorized	STP-ES-000S(579)--8I-00 Local Letting: 12/21/2021 Interpreting Iowa Byways: Develop and Implement Plans Miscellaneous	0 MI -- --	Project Total Federal Aid Regional FA	740 554 0	0 0 0	0 0 0	0 0 0	740 554 0	40281	
21612 Pathfinders RC&D Authorized	STP-ES-000S(580)--8I-00 Local Letting: 12/21/2021 Iowa Mormon: IOWA MORMON TRAILS & HANDCARTHISTORIC INVENTORY & PLANNING	0 MI -- --	Project Total Federal Aid Regional FA	108 86 0	0 0 0	0 0 0	0 0 0	108 86 0	40282	
25505 U of I - State Archaeologist Authorized	STP-ES-000S(710)--8I-00 Local Letting: 12/21/2021 Documenting Iowa's Pre-Settlement Roads and Trails: Scenic or Historic Hwy.,Archaeological Plan & Research	0 -- --	Project Total Federal Aid Regional FA	124 96 0	0 0 0	0 0 0	0 0 0	124 96 0	40541	
25502 UNI-D00-RPA00 Authorized	STP-ES-000S(742)--8I-00 Local Letting: 04/17/2019 Various: Roadside Beautification/Maintenance Reduction - FY 2014 Funds Landscaping	0 -- --	Project Total Federal Aid Regional FA	357 250 0	0 0 0	0 0 0	0 0 0	357 250 0	40539	

TPMS Sponsor Appr. Status	Project # Location Funding Program	Length FHWA# S:T:R		Pgm'd Amounts in 1000's				Total	STIP#
				FY14	FY15	FY16	FY17		
RTP - Recreational Trails Program									
Region Wide - 00									
26956 DOT-Statewide Authorized	NRT-000S(686)--9G-00 Canceled Support for Program and Bicycle/Trails Summits - FFY 2015 Award Ped/Bike Miscellaneous	0 -- --	Project Total Federal Aid Regional FA	23 18 0	0 0 0	0 0 0	0 0 0	23 18 0	Amend TA 40637
25511 DOT-Statewide Authorized	NRT-000S(686)--9G-00 Local Letting: 01/21/2026 Various: Support for Program and Bicycle/Trail Summits - FY 2015 Funds Ped/Bike Miscellaneous	0 -- --	Project Total Federal Aid Regional FA	23 18 0	0 0 0	0 0 0	0 0 0	23 18 0	Ad.mod TA 40547
25509 IADNR-D00-RPA00 Authorized	NRT-000S(684)--9G-00 Local Letting: 12/21/2021 Various: Purchase Maintenance Equipment - FY 2014 Funds Ped/Bike Miscellaneous	0 -- --	Project Total Federal Aid Regional FA	140 112 0	0 0 0	0 0 0	0 0 0	140 112 0	40545
25510 IADNR-D00-RPA00 Authorized	NRT-000S(685)--9G-00 Local Letting: 07/24/2018 Various: Snowmobile Grooming Equipment Replacement - FY 2014 Funds Ped/Bike Miscellaneous	0 -- --	Project Total Federal Aid Regional FA	300 240 0	0 0 0	0 0 0	0 0 0	300 240 0	40546
26954 IADNR-D00-RPA00 Authorized	NRT-000S(731)--9G-00 Local Letting: 01/02/2015 Gypsum City OHV Park - FFY 2015 Award Miscellaneous	0 -- --	Project Total Federal Aid Regional FA	375 300 0	0 0 0	0 0 0	0 0 0	375 300 0	Amend TA 40635
DOT NOTE: Stage 2 of campground development at Gypsum City off highway vehicle park									
26955 IADNR-D00-RPA00 Authorized	NRT-000S(732)--9G-00 Local Letting: 03/03/2019 Snowmobile Grooming Equipment Purchase - FFY 2015 Award Miscellaneous	0 -- --	Project Total Federal Aid Regional FA	300 240 0	0 0 0	0 0 0	0 0 0	300 240 0	Amend TA 40636
22172 IADNR-D00-RPA00 Authorized	NRT-000S(607)--9G-00 Local Letting: 12/21/2021 In the City of Fort Dodge, OHV Park: OHV Park in Webster County Miscellaneous	0 MI -- --	Project Total Federal Aid Regional FA	1,402 301 0	0 0 0	0 0 0	0 0 0	1,402 301 0	40314
CMAQ - Congestion Mitigation Air Quality									
Region Wide - 00									
23405 DOT-Statewide Authorized	STP-A-000s()--22-00 Large Urban Area: Bus Replacement Transit Investments	0 -- --	Project Total Federal Aid Regional FA	3,225 2,580 0	2,108 1,686 0	2,108 1,686 0	2,108 1,686 0	9,549 7,638 0	Amend TA 40355
23406 DOT-Statewide Authorized	STP-A-000s()--22-0 Non Urbanized Area: Bus Replacement Transit Investments	0 -- --	Project Total Federal Aid Regional FA	525 420 0	1,643 1,314 0	1,643 1,314 0	1,643 1,314 0	5,454 4,362 0	Amend TA 40356
26606 DOT-Statewide Authorized	STP-A-000S(752)--86-00 Local Letting: 05/06/2019 Renewable Fuel Infrastructure Demonstration Initiative: Installation of fuel blending infrastructure Miscellaneous	0 -- --	Project Total Federal Aid Regional FA	313 250 0	0 0 0	0 0 0	0 0 0	313 250 0	Amend TA 40573

TPMS	Project #	Length		Pgm'd Amounts in 1000's					
Sponsor	Location	FHWA#							
Appr. Status	Funding Program	S.T.R		FY14	FY15	FY16	FY17	Total	STIP#
PL - Metropolitan Planning									
Region Wide - 00									
15	RGPL--PA00(MPOPLG)--PL-00	0 MI	Project Total	242	922	922	922	3,008	
DOT-Statewide	VARIOUS: MPO PLANNING	--	Federal Aid	194	738	738	738	2,408	
Authorized	Trans Planning	--	Regional FA	0	0	0	0	0	40317
MISC - Miscellaneous funding									
Region Wide - 00									
22190	MISC-STW()--XX-00	0	Project Total	10,879	10,879	10,879	10,879	43,516	
DOT-Statewide	VARIOUS: STATE PL, RES, DEV & TECHNO	--	Federal Aid	8,703	8,703	8,703	8,703	34,812	
Authorized	TRANSFER (SPR), COOP, MGMT SYS	--	Regional FA	0	0	0	0	0	40316
	Miscellaneous								
ER - Emergency Relief Program									
Region Wide - 00									
15055	ER-STW()--58-00	0	Project Total	4,621	0	0	0	4,621	
DOT-Statewide	STATEWIDE: EMERGENCY RELIEF	--	Federal Aid	3,697	0	0	0	3,697	
Authorized	PROGRAMPROJECTS TO BE DETERMINED	--	Regional FA	0	0	0	0	0	40102
	Miscellaneous								
HSIP - Highway Safety Improvement Program									
Story - 85									
25370	HSIP()-3L-85	0	Project Total	2,000	0	0	0	2,000	
DOT-Statewide	Various: STATEWIDE RUMBLE STRIPS	--	Federal Aid	1,800	0	0	0	1,800	
Authorized	Pavement Rehab	--	Regional FA	0	0	0	0	0	40477

MPO-22 / AAMPO

2014 - 2017 Transportation Improvement Program

TPMS Sponsor Appr. Status	Project # Location Funding Program	Length FHWA# S:TR		Pgm'd Amounts in 1000's				Total	STIP#
				FY14	FY15	FY16	FY17		
STP - Surface Transportation Program									
Story - 85									
21261 Ames	STP-U-0155(681)--70-85 Awarded In the City of Ames, SHELDON AVENUE: From Lincoln Way to Hyland Avenue	0.403 MI --	Project Total Federal Aid	1,480 1,060	0 0	0 0	0 0	1,480 1,060	40253
Authorized	Pavement Rehab	--	Regional FA	1,060	0	0	0	1,060	
16103 MPO-22 / AAMPO	RGPL-PA22(RTP)--ST-85 Ames MPO Planning: STP Funds for Transportation	0 MI --	Project Total Federal Aid	400 320	0 0	0 0	0 0	400 320	40494
Authorized	Trans Planning	--	Regional FA	320	0	0	0	320	
STP-HBP - Surface Transportation Program - Bridge Program									
Story - 85									
21264 [INBIS: 315670]	BROS-C085(116)--5F-85 Awarded North Dakota Ave: Over Onion Creek	0 MI 315670	Project Total Federal Aid	350 280	0 0	0 0	0 0	350 280	40254
Authorized	Bridge Replacement	32:84:24	Regional FA	0	0	0	0	0	

MPO-23 / CMPO

2014 - 2017 Transportation Improvement Program

TPMS Sponsor Appr. Status	Project # Location Funding Program	Length FHWA# S.T.R		Pgm'd Amounts in 1000's				Total	STIP#
				FY14	FY15	FY16	FY17		
STP - Surface Transportation Program									
Linn - 57									
25546 Cedar Rapids Authorized	STP-U-1187(775)--70-57 Awarded In the City of Cedar Rapids On Edgewood Road SW, from Prairie Valley Court SW to 37th Avenue SW Ped/Bike Grade & Pave,Ped/Bike Structures	0 -- --	Project Total Federal Aid Regional FA	1,043 834 834	0 0 0	0 0 0	0 0 0	1,043 834 834	Ad.mod TA 40581
NHPP - National Highway Performance Program									
Linn - 57									
26656 DOT-D06-MPO23 Authorized	NHSX-30-7(166)--3H-57 On US30, from Stoney Point Rd to E of Edgewood Rd Pavement Rehab	0 -- --	Project Total Federal Aid Regional FA	9,000 7,200 0	0 0 0	0 0 0	0 0 0	9,000 7,200 0	Amend TA 40621
19847 DOT-D06-MPO23 Authorized	NHSX--100)--3H-57 , On IA100: IN CEDAR RAPIDS FROM W OF COVINGTON RD (CO RD W36) TO E OF EDGEWOOD RD Pave,Erosion Control,Wetland Mitigation	3.8 -- --	Project Total Federal Aid Regional FA	86,128 68,902 0	250 0 0	18,678 14,942 0	493 0 0	105,549 83,844 0	Amend TA AC 40181
SYSTEM NOTE: CANDIDATE FOR ADVANCED CONSTRUCTION									
TAP - Transportation Alternatives									
Linn - 57									
25513 Cedar Rapids Authorized	SRTS-U-1187(774)--8U-57 DOT Letting: 01/21/2015 In the City of Cedar Rapids, Oakland Rd NE: From Golf St to Golf View Dr Ped/Bike Grade & Pave	0 -- --	Project Total Federal Aid Regional FA	126 126 0	0 0 0	0 0 0	0 0 0	126 126 0	40548
14807 Linn CCB Authorized	STP-E-C057(113)--8V-57 DOT Letting: 08/19/2014 Intersection of Hwy 13 & Grant Wood Trail: .5 Mi N of Hwy 100 Ped/Bike Structures	0 MI -- --	Project Total Federal Aid Regional FA	600 480 480	0 0 0	0 0 0	0 0 0	600 480 480	40053
15721 Marion Authorized	TAP-U-4775(628)--8I-57 DOT Letting: 04/21/2015 In the city of Marion, Grant Wood Trail Extension, Highway 13 to 35th Street Ped/Bike Grade & Pave	1.282 MI -- --	Project Total Federal Aid Regional FA	656 525 525	0 0 0	0 0 0	0 0 0	656 525 525	Amend TA 40064
PA NOTE: Joint project with the Linn County.									
DOT NOTE: PE authorized for \$55,7580.40									
CMAQ - Congestion Mitigation Air Quality									

TPMS Sponsor Appr. Status	Project # Location Funding Program	Length FHWA# S:T:R		Pgm'd Amounts in 1000's				Total	STIP#
				FY14	FY15	FY16	FY17		
Linn - 57									
19665 Cedar Rapids	STP-A-1187(765)--86-57 Awarded Traffic Signalization at 76th Ave SW & Kirkwood Blvd SW: Installation of new traffic signal equipment at the intersection of 76th Avenue SW & Kirkwood Blvd. SW in Cedar Rapids	0 MI --	Project Total Federal Aid	299 239	0 0	0 0	0 0	299 239	40170
Authorized	Traffic Signals	--	Regional FA	0	0	0	0	0	
PL - Metropolitan Planning									
Region Wide - 00									
17107 MPO-23 / CMPO Authorized	RGPL-PA23()--PL-00 MPO: Planning Funds Trans Planning	0 MI -- --	Project Total Federal Aid Regional FA	235 235 0	0 0 0	0 0 0	0 0 0	235 235 0	40099

MPO-24 / MAPA

2014 - 2017 Transportation Improvement Program

TPMS Sponsor Appr. Status	Project # Location Funding Program	Length FHWA# S.T.R		Pgm'd Amounts in 1000's				Total	STIP#
				FY14	FY15	FY16	FY17		
NHPP - National Highway Performance Program									
Pottawattamie - 78									
1193 DOT-D04-MPO24	IM-080)--13-78 I-80: I-80/I-29/I-480 INTERSTATES IN COUNCIL BLUFFS (CBIS)	4 MI --	Project Total Federal Aid	131,363 118,227	82,999 74,699	95,448 85,903	40,750 36,675	350,560 315,504	<input type="checkbox"/> AC
Authorized	Grade and Pave,Bridge Replacement,Right of Way	--	Regional FA	0	0	0	0	0	40013
DOT NOTE: Final Design Costs for Segments 2 & 3 \$70.0 Million - State Funds Only. The projects in the STIP are part of the CBIS major project. Total Cost of the major project is \$1.0629 billion.									
SYSTEM NOTE: CANDIDATE FOR ADVANCED CONSTRUCTION									
CMAQ - Congestion Mitigation Air Quality									
Pottawattamie - 78									
25521 MPO-24 / MAPA	STP-A-PA24(601)--86-78 Awarded Metro Transit routes in TMA	0 --	Project Total Federal Aid	245 196	0 0	0 0	0 0	245 196	<input type="checkbox"/> Amend <input type="checkbox"/> TA
Authorized	Transit Investments	--	Regional FA	0	0	0	0	0	40633

MPO-25 / BSRC

2014 - 2017 Transportation Improvement Program

TPMS Sponsor Appr. Status	Project # Location Funding Program	Length FHWA# S.T.R		Pgm'd Amounts in 1000's				Total	STIP#
				FY14	FY15	FY16	FY17		
STP - Surface Transportation Program									
Scott - 82									
23511 Bettendorf	STP-U-0587(636)--70-82 DOT Letting: 01/21/2015 On Forest Grove Dr, from ~650 ft E of Eagle Ridge Road to ~400 ft E of International Drive	0 --	Project Total Federal Aid	7,914 6,331	0 0	0 0	0 0	7,914 6,331	Amend TA
Authorized	Pavement Rehab/Widen,Ped/Bike Grade & Pave	--	Regional FA	6,331	0	0	0	6,331	40363
PA NOTE: Remaining STP funds for project after PE and Environmental from FFY2013									
DOT NOTE: PE/ROW authorized for \$1,239,982									
16068 Davenport	STP-U-1827(672)--70-82 DOT Letting: 03/17/2015 In the city of Davenport, On Veterans Memorial Parkway, from Jersey Ridge Rd. to 500 ft E of Elmore Ave.	0.525 MI --	Project Total Federal Aid	500 400	3,490 2,792	0 0	0 0	3,990 3,192	Amend TA
Authorized	Pavement Widening	--	Regional FA	400	2,792	0	0	3,192	40242
DOT NOTE: ROW authorized for \$170,240									
21096 Davenport	STP-U-1827(674)--70-82 DOT Letting: 04/21/2015 In the City of Davenport, Veterans Memorial Parkway: From I-74 to Utica Ridge Rd	0 MI --	Project Total Federal Aid	1,500 1,200	5,815 4,652	0 0	0 0	7,315 5,852	Ad.mod TA
Authorized	Pavement Widening	--	Regional FA	1,200	4,652	0	0	5,852	40632
DOT NOTE: PE authorized for \$389,455									
NHPP - National Highway Performance Program									
Scott - 82									
25235 [NBIS: 47380] DOT-D06-MPO25	IM-074(--13-82 , On I-74 at E 67th ST IN DAVENPORT	0 47380	Project Total Federal Aid	6,338 605	0 0	0 0	0 0	6,338 605	
Authorized	Grade and Pave,Bridge Replacement	--	Regional FA	0	0	0	0	0	40447
DOT NOTE: Joint proejct between DOT and Davenport. Bridge replacement at E 67th St overpass and pedestrian railing/signage at 67th St, 53rd St, and Lincoln Rd overpasses. DOT PRF contribution of \$2.458 million. Demo funds IA118.									
TAP - Transportation Alternatives									
Scott - 82									
22215 Riverdale	SB-IA-6492(602)--7T-82 DOT Letting: 09/16/2014 In the City of Riverdale, STATE ST: From Bellingham St. to Fenno Rd	1.19 --	Project Total Federal Aid	1,239 814	0 0	0 0	0 0	1,239 814	Amend TA
Authorized	Ped/Bike Grade & Pave	--	Regional FA	319	0	0	0	319	40583
PA NOTE: "TAP - Statewide" refers to funding awarded from the Nat'l Scenic Byways Program. Reimbursement for project expenses will use Regional TAP funds last with remaining funds being returned to Bi-State at project close. (per Debra Arp) Local match requirements for NSB and Reg. TAP fulfilled with SRT funds.									
DOT NOTE: PE authorized for \$78,868.42									

TPMS Sponsor Appr. Status	Project # Location Funding Program	Length FHWA# S:T:R		Pgm'd Amounts in 1000's				Total	STIP#
				FY14	FY15	FY16	FY17		
PL - Metropolitan Planning									
Scott - 82									
1229 Bettendorf Authorized	RGPL-PA25(RTP)--PL-82 QUAD CITIES: URBANIZED AREA MODAL PLANNING Trans Planning	0 MI -- --	Project Total Federal Aid Regional FA	330 264 0	330 264 0	330 264 0	330 264 0	1,320 1,056 0	 40014

MPO-26 / DMAMPO

2014 - 2017 Transportation Improvement Program

TPMS Sponsor Appr. Status	Project # Location Funding Program	Length FHWA# S.T.R		Pgm'd Amounts in 1000's				Total	STIP#
				FY14	FY15	FY16	FY17		
STP - Surface Transportation Program									
Region Wide - 00									
16246 MPO-26 / DMAMPO	RGPL-PA260)--ST-00 , Transportation Management Association: Funding for the operation of the Transportation Management Association Miscellaneous,Trans Planning	0 MI	Project Total	153	0	0	0	153	Amend TA
		--	Federal Aid	95	0	0	0	95	
Authorized		--	Regional FA	95	0	0	0	95	
19367 MPO-26 / DMAMPO	RGTR-PA260)--ST-00 DART: 6 Fixed-Route Buses Transit Investments	0 MI	Project Total	2,800	0	0	0	2,800	
		--	Federal Aid	900	0	0	0	900	
Authorized		--	Regional FA	900	0	0	0	900	
Polk - 77									
25392 Bondurant	STP-U-0747(607)--70-77 Awarded In the City of Bondurant, U.S. Highway 65: Intersection with NE 64th/SW 32nd St Traffic Signals,Miscellaneous	0	Project Total	838	0	0	0	838	Amend TA
		--	Federal Aid	345	0	0	0	345	
Authorized		--	Regional FA	345	0	0	0	345	
PA NOTE: STP Award = \$344,500									
19364 Clive	STP-U-1425(624)--70-77 Awarded On Northwest 142ND ST, from Hawthorn Drive to University Avenue Pavement Rehab	0.822 MI	Project Total	600	0	0	0	600	Amend TA
		--	Federal Aid	480	0	0	0	480	
Authorized		--	Regional FA	480	0	0	0	480	
20962 Des Moines	STP-U-1945(797)--70-77 Awarded On SW 9th Street (Widening), from Titus Avenue to Kenyon Avenue Pavement Rehab/Widen,Right of Way	0.251 MI	Project Total	2,363	0	0	0	2,363	Amend TA
		--	Federal Aid	1,890	0	0	0	1,890	
Authorized		--	Regional FA	1,290	0	0	0	1,290	
PA NOTE: Awarded \$600,000 in HSIP funds per Agreement No. 2012-16-002									
20956 Grimes	STP-U-3125(611)--70-77 Awarded In the City of Grimes, S 19TH ST: Iowa 141 to 2,600 feet east of Iowa 141 Grade and Pave,Lighting,Right of Way	0.485 MI	Project Total	3,195	0	0	0	3,195	
		--	Federal Aid	600	0	0	0	600	
Authorized		--	Regional FA	600	0	0	0	600	
16690 [NBIS: 281370] Polk CRD	STP-S-C077(164)--5E-77 DOT Letting: 02/17/2015 NW 66th Avenue: From NW Beaver Drive to NW 26th Street Grade and Pave,Pavement Widening,Bridge Replacement	1.335 MI	Project Total	9,368	0	5,078	7,703	22,149	Ad.mod TA
		281370	Federal Aid	7,260	0	3,350	962	11,572	
Authorized		--	Regional FA	6,676	0	3,350	962	10,988	
PA NOTE: Phase 1 (164) - \$6,880,350 in STP funds; \$584,300 in DEMO funds ID-IA238									
DOT NOTE: \$954,000 STP and \$539,433 DEMO (IA238) authorized as of 8/28/14									

TPMS Sponsor Appr. Status	Project # Location Funding Program	Length FHWA# S:T:R		Pgm'd Amounts in 1000's				Total	STIP#
				FY14	FY15	FY16	FY17		
Polk - 77 (continued)									
19366 Urbandale	STP-U-7875(641)--70-77 Awarded In the City of Urbandale, AURORA AVE: From 70th St to 86th St	1.25 MI --	Project Total Federal Aid	862 690	0 0	0 0	0 0	862 690	Amend TA
Authorized	Pavement Rehab,Patching	--	Regional FA	690	0	0	0	690	40158
18153 West Des Moines	STP-U-8260(634)--70-77 DOT Letting: 02/17/2015 In the City of West Des Moines, GRAND AVE - Phase 5: From Raccoon River Park to South 35th Street	0.959 MI --	Project Total Federal Aid	5,376 4,301	0 0	0 0	0 0	5,376 4,301	Ad.mod TA
Authorized	Grade and Pave,Pavement Rehab/Widen	--	Regional FA	4,301	0	0	0	4,301	40111
DOT NOTE: PE authorized for \$457,379									
25440 West Des Moines	STP-U-8260(633)--70-77 DOT Letting: 04/21/2015 In the City of West Des Moines, Southwest Connector Phase 4 - Trail Project: From IA Hwy 5 to Iowa Hwy 28	0 --	Project Total Federal Aid	310 248	0 0	0 0	0 0	310 248	Amend TA
Authorized	Ped/Bike Grade & Pave	--	Regional FA	248	0	0	0	248	40509
DOT NOTE: PE authorized for \$103,628									
NHPP - National Highway Performance Program									
Polk - 77									
20942 [NBIS: NEW] DOT-D01-MPO26	IM-035)--13-77 , On I-35: Ramp "B" (NB Exit Ramp) over Iowa Interstate RR in West Des Moines (NB)	0 NEW	Project Total Federal Aid	830 747	0 0	0 0	0 0	830 747	Ad.mod TA
Authorized	Bridge New	--	Regional FA	0	0	0	0	0	40556
DOT NOTE: Administrative modification processed on 11.12.13 to clarify project description									
26643 DOT-D01-MPO26	IMX-80-3(179)128--02-77 , On I35, from 0.6 mi E of IA141 to 0.7 mi W of IA28	4 --	Project Total Federal Aid	5,294 4,765	0 0	0 0	0 0	5,294 4,765	Amend TA
Authorized	Pavement Rehab	14:79:25	Regional FA	0	0	0	0	0	40597
26644 DOT-D01-MPO26	IMX-80-5(320)143--02-77 , On I80, from W of Co Rd S14 to IA117	12 --	Project Total Federal Aid	2,500 2,250	0 0	0 0	0 0	2,500 2,250	Amend TA
Authorized	Grade and Pave	7:79:22	Regional FA	0	0	0	0	0	40598
13971 [NBIS: 41210] DOT-D01-MPO26	IM-035)--13-77 I-35: EP TRUE PKWY/RR/CREEK 1.2 MIS OF S JCT I-80 IN WEST DES MOINES (NB)	0 MI 41210	Project Total Federal Aid	3,757 3,381	0 0	0 0	0 0	3,757 3,381	
Authorized	Bridge Replacement	--	Regional FA	0	0	0	0	0	40230
16922 DOT-D01-MPO26	IM-035)--13-77 I-35: WARREN CO TO I-80/I-235 IN WEST DES MOINES (NB & SB)	4.8 --	Project Total Federal Aid	14,609 13,148	431 0	0 0	0 0	15,040 13,148	
Authorized	Grade and Pave,Culvert Replacement,Erosion Control	0:0:0	Regional FA	0	0	0	0	0	40137

TPMS Sponsor Appr. Status	Project # Location Funding Program	Length FHWA# S:T:R		Pgm'd Amounts in 1000's				Total	STIP#		
				FY14	FY15	FY16	FY17				
Polk - 77 (continued)											
19857 [NBIS: 41160] DOT-D01-MPO26 Authorized	IM-035()--13-77 I-35: IOWA INTERSTATE RR 0.9 MI N OF IA 5 IN WEST DES MOINES (NB) Bridge Replacement	0 MI 41160 --	Project Total Federal Aid Regional FA	1,576 1,418 0	0 0 0	0 0 0	0 0 0	1,576 1,418 0	40236		
19862 DOT-D01-MPO26 Authorized	IM--65()--13-77 US65: DES MOINES RIVER OVERFLOW SE OF DES MOINES Grade and Pave,Bridge New,Right of Way	0 MI -- --	Project Total Federal Aid Regional FA	7,051 5,641 0	0 0 0	0 0 0	0 0 0	7,051 5,641 0		40182	
20934 [NBIS: 41180] DOT-D01-MPO26 Authorized	IM-035()--13-77 I-35: GRAND AVE 1.1 MI N OF IA 5 INWEST DES MOINES (NB) Bridge Replacement	0 MI 41180 --	Project Total Federal Aid Regional FA	1,889 1,700 0	0 0 0	0 0 0	0 0 0	1,889 1,700 0			40220
20935 [NBIS: 40440] DOT-D01-MPO26 Authorized	NHSX-006()--3H-77 US6: FOUR MILE CREEK 1.2 MI E OF I-235 Bridge Replacement,Right of Way	0 MI 40440 --	Project Total Federal Aid Regional FA	2,728 2,182 0	0 0 0	0 0 0	0 0 0	2,728 2,182 0	40221		
DOT NOTE: Bridge number 40440 will be replaced by FHWA bridge number 40441											
TAP - Transportation Alternatives											
Dallas - 25											
14872 Waukee Authorized	STP-E-8177(616)--8V-25 Awarded In the city of Waukee, Sugar Creek Trail Bridge, Over Sugar Creek connecting two existing trails. Ped/Bike Grade & Pave,Ped/Bike Structures	1.588 MI -- --	Project Total Federal Aid Regional FA	280 90 90	0 0 0	0 0 0	0 0 0	280 90 90	Ad.mod TA 40075		
Polk - 77											
25170 Ankeny Authorized	TAP-T-0187(632)--8V-77 DOT Letting: 09/16/2014 On High Trestle Trail - Southwest Ordnance Road Connection, from West 1st Street to Southwest Ordnance Road Ped/Bike Grade & Pave,Ped/Bike Miscellaneous	0 -- --	Project Total Federal Aid Regional FA	325 150 150	0 0 0	0 0 0	0 0 0	325 150 150	Amend TA 40569		
22144 Bondurant Authorized	STP-E-0747(606)--8V-77 Awarded In the city of Bondurant, Chichaqua Valley Trail: Approx 800' W of Grant St along RR Bed; Blain St NW Spur; 2nd St NE to NE 88th St Ped/Bike Grade & Pave	0.474 MI -- --	Project Total Federal Aid Regional FA	850 460 460	0 0 0	0 0 0	0 0 0	850 460 460	40307		
PA NOTE: \$300,000 in FFY 2017 TAP rolled to FFY 2014.											
22145 Des Moines Authorized	TAP-T-1945(807)--8V-77 Awarded In the City of Des Moines, Waveland Trail: From I-235 to University Ave Ped/Bike Grade & Pave	0.512 MI -- --	Project Total Federal Aid Regional FA	400 250 250	0 0 0	0 0 0	0 0 0	400 250 250		40585	

TPMS	Project #	Length		Pgm'd Amounts in 1000's					
Sponsor	Location	FHWA#							
Appr. Status	Funding Program	S.T.R		FY14	FY15	FY16	FY17	Total	STIP#

Polk - 77 (continued)

14870	STP-E-1945(804)--8V-77 Awarded	0.756 MI	Project Total	1,300	0	0	0	1,300	Ad.mod	TA
Des Moines	Beaver Avenue Streetscape – Beaver Crest Drive to Fagan Drive: Beaver Ave. from Beaver Crest Dr. to 250' north of Fagen Dr. & along Urbandale Ave appr. 300' east and west of Beaver Ave.	--	Federal Aid	439	0	0	0	439		
Authorized	Acquire Scenic/Hist	--	Regional FA	439	0	0	0	439	40074	
22100	STP-ES-C077(198)--8I-77 Awarded	0 MI	Project Total	2,558	0	0	0	2,558	Ad.mod	TA
Polk CCB	, Chichaqua Valley Trail Connector from Polk County's NE 29th Street to 800' west of Grant Street in Bondurant	--	Federal Aid	750	0	0	0	750		
Authorized	Ped/Bike Grade & Pave	--	Regional FA	0	0	0	0	0	40299	
21004	STP-E-C077(200)--8V-77 DOT Letting: 03/18/2014	1.576 MI	Project Total	805	0	0	0	805	Ad.mod	TA
Polk CCB	On Easter Lake Trail - Phase II in Des Moines: N side of Easter Lake from Indianola Ave E to Evergreen Dr	--	Federal Aid	560	0	0	0	560		
Authorized	Ped/Bike Grade & Pave	--	Regional FA	560	0	0	0	560	40229	

PA NOTE: PCCB awarded \$358,000 in FFY 2015 & 2016 TAP funds. City of Des Moines consolidated their \$540,000 in TAP funds for their Ewing Park/Easter Lake projects (TPMS#'s 14869, 19368, and 21003) with PCCB. \$202,000 of the City of Des Moines funds were added to the original PCCB award for a total of \$560,000 in TAP funds. Remaining City of Des Moines funds rolled to Easter Lake Phase III in FFY 2016.

CMAQ - Congestion Mitigation Air Quality

Polk - 77

22099	STP-A-1945(805)--86-77 Awarded	0 MI	Project Total	250	0	0	0	250		
Des Moines	In the City of Des Moines, Downtown Des Moines: Upgrade 10 existing CCTV and install 4 CMS wayfinding signs	--	Federal Aid	200	0	0	0	200		
Authorized	Traffic Signs	--	Regional FA	0	0	0	0	0	40298	
25428	STP-A-PA260)--86-77	0	Project Total	248	0	0	0	248		
MPO-26 / DMAMPO	DART: Route #91 Merle Hay Road Express Service Improvements	--	Federal Aid	198	0	0	0	198		
Authorized	Transit Investments	--	Regional FA	0	0	0	0	0	40499	

PA NOTE: Received \$198,043 in FFY 2014 ICAAP funds.

TPMS Sponsor Appr. Status	Project # Location Funding Program	Length FHWA# S:T:R		Pgm'd Amounts in 1000's				Total	STIP#
				FY14	FY15	FY16	FY17		
Polk - 77 (continued)									
25429	STP-A-7875(642)--86-77 Awarded	0	Project Total	938	0	0	0	938	40501
Urbandale	In the City of Urbandale, Meredith Drive and NW Urbandale Drive: Intersection Improvements	--	Federal Aid	750	0	0	0	750	
Authorized	Pavement Widening,Traffic Signals,Pavement Markings	--	Regional FA	0	0	0	0	0	
PA NOTE: Recieved \$750,000 in FFY 2014 ICAAP funds.									
25430	STP-A-8260(632)--86-77 Local Letting: 01/21/2026	0	Project Total	215	0	0	0	215	40502
West Des Moines	In the City of West Des Moines, 22nd Street: Traffic adaptive Signal Control System	--	Federal Aid	172	0	0	0	172	
Authorized	Miscellaneous	--	Regional FA	0	0	0	0	0	
PA NOTE: Recieved \$172,000 in FFY 2014 ICAAP funds.									
PL - Metropolitan Planning									
Region Wide - 00									
1279	RGPL-PA26(RTP)--PL-00	0 MI	Project Total	821	821	821	821	3,284	40036
MPO-26 / DMAMPO	VARIOUS: MPO PLANNING	--	Federal Aid	657	657	657	657	2,628	
Authorized	Trans Planning	--	Regional FA	0	0	0	0	0	
DEMO - Federal Demonstration (earmarked) Funds									
Dallas - 25									
19223	HDP-8177(617)--71-25 Awarded	1.479 MI	Project Total	1,320	0	0	0	1,320	Amend TA 40149
Waukee	On PROPOSED ALICES RD - Traffic Signalization/Trail, from Ashworth Rd to University Ave	--	Federal Aid	950	0	0	0	950	
Authorized	Grade and Pave	--	Regional FA	0	0	0	0	0	
PA NOTE: IA233 - \$949,838									
DOT NOTE: DEMO ID IA 233									
Warren - 91									
13623	EDP-1105(607)--7Y-91 Awarded	9.694 MI	Project Total	2,896	0	0	0	2,896	Ad.mod TA 40044
Carlisle	On Scotch Ridge Nature Trail, from Summerset Trail in Carlisle to Scotch Ridge Nature Center	--	Federal Aid	1,584	0	0	0	1,584	
Authorized	Ped/Bike Grade & Pave	--	Regional FA	0	0	0	0	0	
DOT NOTE: DEMO ID IA129 (\$584,935.23) and IA 173 (\$998,745.12). Per FHWA IA173 is eligible for division from Nature Center to Scotch Ridge Rd and IA129 is eligible for division from Scotch Ridge Rd to 165th Pl.									

MPO-27 / DMATS

2014 - 2017 Transportation Improvement Program

TPMS Sponsor Appr. Status	Project # Location Funding Program	Length FHWA# S.T.R		Pgm'd Amounts in 1000's				Total	STIP#
				FY14	FY15	FY16	FY17		
STP - Surface Transportation Program									
Dubuque - 31									
26945	RGTR-PA27)--ST-31	0	Project Total	1,500	0	0	0	1,500	Amend TA 40642
MPO-27 / DMATS	Bus Storage Facility at 925 Kerper Blvd	--	Federal Aid	1,200	0	0	0	1,200	
Authorized	Transit Investments	--	Regional FA	1,200	0	0	0	1,200	
STP-HBP - Surface Transportation Program - Bridge Program									
Dubuque - 31									
5409	NBIS: 148050BROS-C031(76)--8J-31 Awarded	0 MI	Project Total	3,300	0	0	0	3,300	40334
Dubuque CRD	Y-50: Over Little Maquoketa River	148050	Federal Aid	1,870	0	0	0	1,870	
Authorized	Bridge Replacement	35:90N:2E	Regional FA	1,870	0	0	0	1,870	
DOT NOTE: Project funded in part with \$1,870,000 MPO STP funds									
CMAQ - Congestion Mitigation Air Quality									
Dubuque - 31									
21006	STP-A-2100)--22-31	5.31 MI	Project Total	235	0	0	0	235	40522
Dubuque	In the City of Dubuque, Transit Shopping Circulator:	--	Federal Aid	188	0	0	0	188	
Authorized	Connecting Major shopping Areas in City of Dubuque Transit Investments	28:89:E2	Regional FA	0	0	0	0	0	
21255	STP-A-PA27(004)--86-31 Local Letting: 08/07/2017	0 MI	Project Total	768	0	0	0	768	40252
MPO-27 / DMATS	IBM SMart Travel: transit Improve operations and efficiency by providing origin and destinations data by time of day and operating assistance for two new transit routes	--	Federal Aid	614	0	0	0	614	
Authorized	Transit Investments,Trans Planning	--	Regional FA	0	0	0	0	0	
PL - Metropolitan Planning									
Dubuque - 31									
13239	RGPL-PA27)--PL-31	0 MI	Project Total	74	0	0	0	74	40043
MPO-27 / DMATS	MPO Planning: Transportation Planning in DMATS area	--	Federal Aid	59	0	0	0	59	
Authorized	Trans Planning	--	Regional FA	0	0	0	0	0	

MPO-28 / MPOJC

2014 - 2017 Transportation Improvement Program

TPMS Sponsor Appr. Status	Project # Location Funding Program	Length FHWA# S:T:R		Pgm'd Amounts in 1000's				Total	STIP#
				FY14	FY15	FY16	FY17		
STP - Surface Transportation Program									
Johnson - 52									
19029 Coralville	STP-U-1557(638)--70-52 Awarded In the City of Coralville, 965: From Holiday Road to Oakdale Boulevard	0.533 MI --	Project Total Federal Aid	4,600 3,062	0 0	0 0	0 0	4,600 3,062	40142
Authorized	Pavement Widening, Ped/Bike Structures	0:0:0	Regional FA	3,062	0	0	0	3,062	
21069 North Liberty	STP-U-5557(617)--70-52 Awarded In the City of North Liberty, W60: From Penn St to 230th St	1.221 MI --	Project Total Federal Aid	4,700 1,859	0 0	0 0	0 0	4,700 1,859	
Authorized	Pavement Rehab/Widen	0:0:0	Regional FA	1,859	0	0	0	1,859	
11855 Tiffin	STP-U-7662(608)--70-52 DOT Letting: 07/15/2014 In the city of Tiffin, Ireland Ave Ext: N of US 6 to Clear Creek and US 6 from W of Ireland to approx 1000 ft E	0.448 MI --	Project Total Federal Aid	2,426 430	0 0	0 0	0 0	2,426 430	Amend TA
Authorized	Grade and Pave	--	Regional FA	430	0	0	0	430	40033
PA NOTE: \$60K in Reg. STP awarded prior to 2008 \$370K in Reg. STP awarded January 2008									
NHPP - National Highway Performance Program									
Johnson - 52									
26641 DOT-D06-MPO28	IMX-80-6(367)240--02-52 On I80, from Clear Creek through IA965 interchange	1 --	Project Total Federal Aid	1,175 1,058	0 0	0 0	0 0	1,175 1,058	Ad.mod TA
Authorized	Pavement Rehab	35:80:07	Regional FA	0	0	0	0	0	40596
CMAQ - Congestion Mitigation Air Quality									
Johnson - 52									
25517 Coralville	STP-A-1557(642)--86-52 Awarded On US 6, from Traffic Signal Interconnection approx .25 mi W of Coral Ridge Ave to Hawkins Dr	0 --	Project Total Federal Aid	226 181	0 0	0 0	0 0	226 181	40549
Authorized	Traffic Signals	--	Regional FA	0	0	0	0	0	
PL - Metropolitan Planning									
Johnson - 52									
1907 Coralville	RGPL-JCCOG(RTP)--PL-52 JCCOG: METROPOLITAN PLANNING PL FUNDS	0 MI --	Project Total Federal Aid	159 127	0 0	0 0	0 0	159 127	40016
Authorized	Trans Planning	--	Regional FA	0	0	0	0	0	
HSIP - Highway Safety Improvement Program									
Johnson - 52									
25313 DOT-D06-MPO28	HSIP-001)--3L-52 IA1: IOWA CITY TO US 30	0 MI --	Project Total Federal Aid	3,185 2,867	0 0	0 0	0 0	3,185 2,867	Amend TA
Authorized	Pavement Widening	--	Regional FA	0	0	0	0	0	40466

MPO-29 / SIMPCO

2014 - 2017 Transportation Improvement Program

TPMS Sponsor Appr. Status	Project # Location Funding Program	Length FHWA# S.T.R		Pgm'd Amounts in 1000's				Total	STIP#
				FY14	FY15	FY16	FY17		
STP - Surface Transportation Program									
Woodbury - 97									
19072	STP-S-C097(110)--5E-97 Awarded	3.396 MI	Project Total	861	0	0	0	861	
Woodbury CRD	K45: From Near NE Cor. 21-87-47 to SCL Sergeant Bluff, IA	--	Federal Aid	500	0	0	0	500	
Authorized	Pavement Rehab,Patching	--	Regional FA	500	0	0	0	500	40143
24836	STP-S-C097(121)--5E-97 Awarded	0.91	Project Total	900	0	0	0	900	Ad.mod TA
Woodbury CRD	On D51 & K25, from K25 - Right turn/acceleration lane to I-29 interchange (Port Neal Rd east 0.91 mi)	--	Federal Aid	450	0	0	0	450	
Authorized	Pavement Rehab/Widen,Pavement Rehab,Granular Shoulders	--	Regional FA	450	0	0	0	450	40418
DOT NOTE: Administrative modification processed on 1.9.14 to clarify project description									
NHPP - National Highway Performance Program									
Woodbury - 97									
8310	IM--29()--13-97	12 MI	Project Total	56,678	53,666	70,488	44,249	225,081	AC
DOT-D03-MPO29	I-29: RECONSTRUCTION IN SIOUX CITY	053740	Federal Aid	51,010	48,299	63,439	39,824	202,572	
Authorized	Grade and Pave,Bridge New,Bridge Replacement	--	Regional FA	1,496	930	170	562	3,158	40024
DOT NOTE: 2010 \$441,400 MPO TE, 2011 \$143,400 MPO TE & \$466,600 STP, 2012 \$143,400 TE & \$1,871,000 STP. 2013 \$1,433,600 STP. 2014 \$1,305,500 STP & \$191,200 TE. 2015 \$760,400 STP & \$170,000 TE. 2016 \$170,000 TE. 2009 IMD Funds \$947,709. 2010 Statewide TE funds \$464,106.98. Design Costs 2009 \$1.9 M, 2010 \$1.1M, State Funds Only. Total Project Cost \$462,116,150									
SYSTEM NOTE: CANDIDATE FOR ADVANCED CONSTRUCTION									
TAP - Transportation Alternatives									
Woodbury - 97									
22106	STP-ES-7057(679)--8I-97 DOT Letting: 02/17/2015	0 MI	Project Total	523	0	0	0	523	Ad.mod TA
Sioux City	Milwaukee Railroad Shops: Roundhouse Building Enhancements: Milwaukee Railroad Shops Historic District	--	Federal Aid	366	0	0	0	366	
Authorized	Historic Preservation	--	Regional FA	0	0	0	0	0	40301
DOT NOTE: \$55,352 authorized									
CMAQ - Congestion Mitigation Air Quality									
Woodbury - 97									
19721	STP-A-7057(676)--86-97 Awarded	1.352 MI	Project Total	682	0	0	0	682	
Sioux City	In the City of Sioux City, IA 12: Gordon Drive Traffic Signal Coordination	--	Federal Aid	546	0	0	0	546	
Authorized	Traffic Signals	0:0:0	Regional FA	0	0	0	0	0	40178

TPMS	Project #	Length		Pgm'd Amounts in 1000's					
Sponsor	Location	FHWA#							
Appr. Status	Funding Program	S.T.R		FY14	FY15	FY16	FY17	Total	STIP#

PL - Metropolitan Planning

Woodbury - 97

18694	RGPL-PA29(RTP)--PL-97	0 MI	Project Total	154	0	0	0	154	
MPO-29 / SIMPCO	RGLPL: SIMPCO: MPO Planning	--	Federal Aid	123	0	0	0	123	
Authorized	Trans Planning	--	Regional FA	0	0	0	0	0	40126

PRF - Primary Road Funds

Woodbury - 97

16010 [NBIS: 53660]	IMN--29()--0E-97	0 MI	Project Total	10,263	150	0	0	10,413	
DOT-D03-MPO29	I-29: CO RD D51 INTERCHANGE 1.8 MIN OF SALIX	53660	Federal Aid	9,237	0	0	0	9,237	
Authorized	Erosion Control	--	Regional FA	0	0	0	0	0	40069

MPO-30 / INRCOG

2014 - 2017 Transportation Improvement Program

TPMS Sponsor Appr. Status	Project # Location Funding Program	Length FHWA# S.T.R		Pgm'd Amounts in 1000's				Total	STIP#
				FY14	FY15	FY16	FY17		
STP - Surface Transportation Program									
Region Wide - 00									
25396	RGTR-PA300--ST-00	0	Project Total	94	0	0	0	94	40489
MPO-30 / INRCOG	[No Route]: MET Transit: LD Bus Replacement for Bus #710	--	Federal Aid	76	0	0	0	76	
Authorized	Transit Investments	--	Regional FA	76	0	0	0	76	
PA NOTE: Corresponds to Transit TPMS#2639									
Black Hawk - 07									
20992	STP-S-C007(125)--5E-07 Finished	0 MI	Project Total	550	0	0	0	550	40228
Black Hawk CRD	INDIAN CREEK RD: From V-49 to 0.25 mi south of I-380 overpass	--	Federal Aid	360	0	0	0	360	
Authorized	Pavement Rehab	15:88:12	Regional FA	360	0	0	0	360	
20544	STP-U-8155(731)--70-07 Awarded	0.211 MI	Project Total	5,823	0	0	0	5,823	40207
Waterloo	KIMBALL AVE: Kimball Ave. and associated frontage road from 500' south of Tower Park Dr. to Acadia St.; San Marnan Dr. from 1,320' west of Kimball Ave. to 1,320' east of Kimball Ave.; Park Ln. from 450' west of Kimball Ave. to 450' east of Kimball Ave.; and Ridgeway Ave. from 600' west of Kimball Ave. to 600' east of Kimball Ave.	--	Federal Aid	4,658	0	0	0	4,658	
Authorized	Pavement Rehab/Widen,Outside Services Engineering,Outside Services ROW	0:0:0	Regional FA	4,658	0	0	0	4,658	
PA NOTE: Total STIP Limit for project is \$5,060,000. \$402,459.20 authorized for PE in FY'13.									
NHPP - National Highway Performance Program									
Black Hawk - 07									
20839	IM-380)--13-07	2.7 MI	Project Total	2,643	0	0	0	2,643	40439
DOT-D02-MPO30	I-380: IN WATERLOO FROM RIVER FORESTRD TO MITCHELL AVE (SB)	--	Federal Aid	2,379	0	0	0	2,379	
Authorized	Pavement Rehab	--	Regional FA	0	0	0	0	0	
20840	IM-380)--13-07	2.7 MI	Project Total	2,511	0	0	0	2,511	40217
DOT-D02-MPO30	I-380: IN WATERLOO FROM RIVER FORESTRD TO MITCHELL AVE (NB)	--	Federal Aid	2,260	0	0	0	2,260	
Authorized	Pavement Rehab	--	Regional FA	0	0	0	0	0	

TPMS	Project #	Length		Pgm'd Amounts in 1000's					
Sponsor	Location	FHWA#							
Appr. Status	Funding Program	S.T.R		FY14	FY15	FY16	FY17	Total	STIP#

TAP - Transportation Alternatives

Black Hawk - 07

21902	SRTS-U-8155(729)--8U-07 DOT Letting: 09/16/2014	0 MI	Project Total	120	0	0	0	120	
Waterloo	In the City of Waterloo, W. 5th St.: Traffic Signal at intersection of Baltimore St. and W. 5th St.	--	Federal Aid	92	0	0	0	92	
Authorized	Traffic Signals	--	Regional FA	0	0	0	0	0	40287
21900	TAP-U-8155(741)--8I-07 DOT Letting: 09/15/2015	1.853 MI	Project Total	1,168	0	0	0	1,168	Ad.mod TA
Waterloo	In the City of Waterloo, Shaulis Rd.: From IA 21 to Isle of Capri Blvd.	--	Federal Aid	412	0	0	0	412	
Authorized	Ped/Bike Grade & Pave	--	Regional FA	412	0	0	0	412	40286

PA NOTE: \$60,000 in TAP funding added to previous \$352,000 on 3/13/14; Total project STIP limit is \$412,000. Project also has \$755,694 in State Rec Trails funding.

DOT NOTE: PE authorized for \$30,200

PL - Metropolitan Planning

Black Hawk - 07

16106	RGPL-PA300)--PL-07	0 MI	Project Total	301	301	301	301	1,204	
MPO-30 / INRCOG	Waterloo MPO Planning: PL For Waterloo MPO	--	Federal Aid	241	241	241	241	964	
Authorized	Transportation Planning Trans Planning	--	Regional FA	0	0	0	0	0	40077

RPA-01

2014 - 2017 Transportation Improvement Program

TPMS Sponsor Appr. Status	Project # Location Funding Program	Length FHWA# S:T:R		Pgm'd Amounts in 1000's				Total	STIP#	
				FY14	FY15	FY16	FY17			
STP - Surface Transportation Program										
Region Wide - 00										
20	RGPL-PA01(RTP)--ST-00	0 MI	Project Total	35	35	35	35	140	40068	
RPA-01	UERPC: UERPC 1 TRANS PLANNING	--	Federal Aid	28	28	28	28	112		
Authorized	Trans Planning	--	Regional FA	28	28	28	28	112		
Allamakee - 03										
25216	STP-S-C003(54)--5E-03 Awarded	3.75 MI	Project Total	1,800	0	0	0	1,800	40440	
Allamakee CRD	W-60: From A52 to Liddiard Bottoms Road	--	Federal Aid	1,440	0	0	0	1,440		
Authorized	Pavement Rehab	--	Regional FA	1,440	0	0	0	1,440		
Clayton - 22										
22085	STP-S-C022(72)--5E-22 Awarded	10.485 MI	Project Total	2,964	0	0	0	2,964	40420	
Clayton CRD	X3C: From C7X to Colesburg City Limits	--	Federal Aid	1,964	0	0	0	1,964		
Authorized	Pavement Rehab	--	Regional FA	1,964	0	0	0	1,964		
STP-HBP - Surface Transportation Program - Bridge Program										
Clayton - 22										
16791 [NBIS: 118380]	BROS-C022(073)--8J-22 Awarded	0 MI	Project Total	800	0	0	0	800	Amend	TA
Clayton CRD	IOWA AVE: Over ELK CREEK	118380	Federal Aid	640	0	0	0	640		
Authorized	Bridge Replacement,Grading	11:91:4	Regional FA	0	0	0	0	0	40474	
Winneshiek - 96										
23619 [NBIS: 346180]	BROS-C096(122)--8J-96 Awarded	0 MI	Project Total	275	0	0	0	275	Ad.mod	TA
Winneshiek CRD	210TH AVE: Over CREEK	346180	Federal Aid	220	0	0	0	220		
Authorized	Bridge Replacement	29:96:8	Regional FA	0	0	0	0	0	40554	
NHPP - National Highway Performance Program										
Howard - 45										
26652	NHSX-9-7(34)--3H-45	11	Project Total	6,400	0	0	0	6,400	Amend	TA
DOT-D02-RPA01	, On IA9, from ECL of Cresco to 2 mi E of Ridgeway	--	Federal Aid	5,120	0	0	0	5,120		
Authorized	Pavement Rehab	25:99:11	Regional FA	0	0	0	0	0	40594	
TAP - Transportation Alternatives										
Allamakee - 03										
22288	SB-IA-C003(053)--7T-3 Local Letting: 01/16/2015	0	Project Total	2,724	0	0	0	2,724	Ad.mod	TA
Allamakee CCB	, On Great River Road, Great River Road and Driftless	--	Federal Aid	1,361	0	0	0	1,361		
Authorized	Area Byway Visitor Center Buildings,Scenic or Historic Hwy.	--	Regional FA	0	0	0	0	0	40588	
DOT NOTE: PE authorized (A/C) for \$190,892.80										

TPMS Sponsor Appr. Status	Project # Location Funding Program	Length FHWA# S:T:R		Pgm'd Amounts in 1000's				Total	STIP#	
				FY14	FY15	FY16	FY17			
Winneshiek - 96										
22088 Decorah	STP-ES-1867(612)--8I-96 DOT Letting: 02/17/2015 US 52: Dry Run Trail Segment 1: Construction of Box Culvert crossing US 52 and trail connection to Trout Run Trail; ROW acquisition north and west of US 52 Box Culvert to Windridge Implement Drive Ped/Bike ROW, Ped/Bike Structures, Ped/Bike Development	0 MI	Project Total	777	0	0	0	777		
		--	Federal Aid	544	0	0	0	544		
Authorized		--	Regional FA	0	0	0	0	0	40293	
DOT NOTE: Project tied to STP-ES-C096(120)--8I-96. PE authorized for \$51,719										
25201 RPA-01	SRTS-U-PA01(003)--8U-00 Local Letting: 01/23/2019 UERPC: Safe Routes to School Liaison Ped/Bike Miscellaneous	0	Project Total	45	0	0	0	45		
		--	Federal Aid	36	0	0	0	36		
Authorized		--	Regional FA	10	0	0	0	10	40436	
PA NOTE: 2013 SRTS funding in the amount of \$26,664										
24780 Winneshiek CCB	STP-ES-C096(120)--8I-96 Local Letting: 03/19/2018 near US 52: Dry Run Trail ROW Acquisition: West and south of Windridge Implement Drive linking Trout Run Trail and Prairie Farmer Trail Ped/Bike ROW	0	Project Total	341	0	0	0	341		
		--	Federal Aid	206	0	0	0	206		
Authorized		--	Regional FA	0	0	0	0	0	40386	
DOT NOTE: Preliminary alignment study authorized for \$25,423.20										
DEMO - Federal Demonstration (earmarked) Funds										
Winneshiek - 96										
21079 Winneshiek CRD	HDP-C096(124)--6B-96 DOT Letting: 10/21/2014 A6W: From Decorah Corp Limit to Bridge FHWA# 347271 Pavement Rehab, Ped/Bike Grade & Pave	3.376 MI	Project Total	2,201	0	0	0	2,201	Amend	TA
		--	Federal Aid	1,651	0	0	0	1,651		
Authorized		13:98:8	Regional FA	0	0	0	0	0	40592	
HSIP - Highway Safety Improvement Program										
Fayette - 33										
16540 [NBIS: 152850] Fayette CRD	HRRR-C033(100)--5R-33 Awarded B 60: Along Apple Rd on north side Bridge Replacement, Slope Improvement, Shoulder Grading	0 MI	Project Total	410	0	0	0	410	Ad.mod	TA
		152850	Federal Aid	370	0	0	0	370		
Authorized		35:95:7	Regional FA	0	0	0	0	0	40300	
Howard - 45										
29368 Howard CRD	HSIP-S-C045(73)--6C-45 DOT Letting: 09/16/2014 On A46 Lighting	0	Project Total	48	0	0	0	48	Amend	TA
		--	Federal Aid	43	0	0	0	43		
Authorized		--	Regional FA	0	0	0	0	0	40673	

TPMS Sponsor Appr. Status	Project #	Length		Pgm'd Amounts in 1000's				Total	STIP#	
	Location Funding Program	FHWA# S:T:R		FY14	FY15	FY16	FY17			
Howard - 45 (continued)										
29381 [NBIS: 183390]	HSIP-S-C045(74)--6C-45 DOT Letting: 09/16/2014	0	Project Total	30	0	0	0	30	Amend	TA
Howard CRD	On T68	183390	Federal Aid	27	0	0	0	27		
Authorized	Guardrail	--	Regional FA	0	0	0	0	0		40672
Winneshiek - 96										
29314	HSIP-S-C096(127)--6C-96 DOT Letting: 09/16/2014	0	Project Total	72	0	0	0	72	Amend	TA
Winneshiek CRD	On College Dr. and Co. Rd. A18,	--	Federal Aid	65	0	0	0	65		
Authorized	Lighting	--	Regional FA	0	0	0	0	0		40690

RPA-02

2014 - 2017 Transportation Improvement Program

TPMS Sponsor Appr. Status	Project # Location Funding Program	Length FHWA# S.T.R		Pgm'd Amounts in 1000's				Total	STIP#
				FY14	FY15	FY16	FY17		
STP - Surface Transportation Program									
Region Wide - 00									
73	RGPL-PA02(RTP)--ST-00	0 MI	Project Total	13	68	68	68	217	40002
RPA-02	NIACOG: RPA 2 TRANSPORTATION PLANNING	--	Federal Aid	10	54	54	54	172	
Authorized	Trans Planning	--	Regional FA	10	54	54	54	172	
Cerro Gordo - 17									
18662	STP-U-1372(619)--70-17 Awarded	0.565 MI	Project Total	1,331	0	0	0	1,331	40122
Clear Lake	N SHORE DR: North Shore Drive from 7th Ave. N to 1st Ave. N; 1st Ave. N from North Shore Dr. to N. Lakeview Dr.; N Lakeview Dr. from 1st Ave N to Main Ave.	--	Federal Aid	638	0	0	0	638	
Authorized	Pavement Rehab	0:0:0	Regional FA	638	0	0	0	638	
Franklin - 35									
19645	STP-S-C035(73)--5E-35 Awarded	11.224 MI	Project Total	2,900	0	0	0	2,900	40417
Franklin CRD	S-14: From Hwy 3 to Cerro Gordo Street	--	Federal Aid	900	0	0	0	900	
Authorized	Pavement Rehab	29:92:22	Regional FA	900	0	0	0	900	
Kossuth - 55									
18163	STP-S-C055(146)--5E-55 Awarded	10.927 MI	Project Total	1,500	0	0	0	1,500	40431
Kossuth CRD	B63: IA 15 E 11 MI to US 169	--	Federal Aid	600	0	0	0	600	
Authorized	Pavement Rehab	19:94:29	Regional FA	600	0	0	0	600	
STP-HBP - Surface Transportation Program - Bridge Program									
Cerro Gordo - 17									
25075 [NBIS: 10060]	BHM-6575(601)--8K-17 Awarded	0	Project Total	325	0	0	0	325	Ad.mod TA 40589
Rockwell	In the City of Rockwell, W MADISON ST: E BR BEAVER DAM CREEK	10060	Federal Aid	260	0	0	0	260	
Authorized	Bridge Rehabilitation	--	Regional FA	0	0	0	0	0	
Floyd - 34									
19258 [NBIS: 155530]	BROS-C034(89)--8J-34 Awarded	0 MI	Project Total	600	0	0	0	600	40152
Floyd CRD	HOLLY: Over Flood Creek	155530	Federal Aid	480	0	0	0	480	
Authorized	Bridge Replacement	32:96:17	Regional FA	0	0	0	0	0	
Franklin - 35									
23532 [NBIS: 158500]	BROS-C035(78)--8J-35 Awarded	0.3 MI	Project Total	85	0	0	0	85	40425
Franklin CRD	240th Street: From Indigo Avenue to Jonquil Avenue	158500	Federal Aid	68	0	0	0	68	
Authorized	Bridge Replacement,Bridge Rehabilitation	16:93:21	Regional FA	0	0	0	0	0	

TPMS Sponsor Appr. Status	Project # Location Funding Program	Length FHWA# S:T:R		Pgm'd Amounts in 1000's				Total	STIP#	
				FY14	FY15	FY16	FY17			
Franklin - 35 (continued)										
23541 [NBIS: 156540]	BROS-C035(80)--8J-35 Awarded	0 MI	Project Total	240	0	0	0	240		
Franklin CRD	On 40TH ST, DRAINAGE DITCH NO 13, Between Nuthatch Ave and Olive Ave	156540	Federal Aid	192	0	0	0	192		
Authorized	Bridge Replacement	29:90:20	Regional FA	0	0	0	0	0		40427
23543 [NBIS: 158140]	BROS-C035(81)--8J-35 Awarded	0.4 MI	Project Total	180	0	0	0	180		
Franklin CRD	Violet Ave: From 220th Street to 230th Street	158140	Federal Aid	144	0	0	0	144		
Authorized	Bridge Replacement	22:93:19	Regional FA	0	0	0	0	0		40428
23548 [NBIS: 157390]	BROS-C035(76)--5F-35 Awarded	0.5 MI	Project Total	260	0	0	0	260		
Franklin CRD	C33: From 160th Street to 160th Street	157390	Federal Aid	208	0	0	0	208		
Authorized	Bridge Replacement	24:92:19	Regional FA	0	0	0	0	0		40364
23533 [NBIS: 156690]	BROS-C035(79)--8J-35 Awarded	0 MI	Project Total	160	0	0	0	160	Ad.mod	TA
Franklin CRD	On 30TH ST, DRAINAGE DITCH NO 5, Between Juniper Ave and Lark Ave	156690	Federal Aid	128	0	0	0	128		
Authorized	Bridge Replacement	35:90:21	Regional FA	0	0	0	0	0		
23551 [NBIS: 158380]	BROS-C035(77)--5F-35 Awarded	0	Project Total	160	0	0	0	160	Ad.mod	TA
Franklin CRD	, On S53, SMALL STREAM: 210th St to 215th St	158380	Federal Aid	128	0	0	0	128		
Authorized	Culvert Replacement	25:93:20	Regional FA	0	0	0	0	0		
DOT NOTE: Administrative modification processed 11.12.13 to clarify project description										
Hancock - 41										
4467 [NBIS: 173590]	BROS-C041(112)--8J-41 Awarded	0 MI	Project Total	250	0	0	0	250		
Hancock CRD	200th Street: From Deer Avenue to Echo Avenue	173590	Federal Aid	200	0	0	0	200		
Authorized	Bridge Replacement	15:95:26	Regional FA	0	0	0	0	0		40040
14696 [NBIS: 173165]	BROS-C041(97)--8J-41 Awarded	0 MI	Project Total	150	0	0	0	150		
Hancock CRD	180th Street: From Taft Ave to Vail Ave	173165	Federal Aid	120	0	0	0	120		
Authorized	Bridge Replacement	29:95:23	Regional FA	0	0	0	0	0		40203
20542 [NBIS: 173520]	BROS-C041(113)--8J-41 Awarded	0 MI	Project Total	100	0	0	0	100		
Hancock CRD	220th Street: From Deer Avenue to Echo Avenue	173520	Federal Aid	80	0	0	0	80		
Authorized	Bridge Replacement	3:95:26	Regional FA	0	0	0	0	0		40206
Worth - 98										
25076 [NBIS: 8800]	BROS-5580(601)--8J-98 Awarded	0	Project Total	490	0	0	0	490	Ad.mod	TA
Northwood	In the City of Northwood, 4TH ST S: DRAINAGE DITCH	8800	Federal Aid	392	0	0	0	392		
Authorized	Bridge Replacement	--	Regional FA	0	0	0	0	0		
27017 [NBIS: 356021]	BRS-C098(66)--60-98 DOT Letting: 09/16/2014	0	Project Total	220	0	0	0	220	Amend	TA
Worth CRD	On S56, Over DD #11 Main F, WLINE S8 T99 R19	356021	Federal Aid	176	0	0	0	176		
Authorized	Bridge Replacement,Culvert Replacement	8:99:19	Regional FA	0	0	0	0	0		

TPMS	Project #	Length		Pgm'd Amounts in 1000's					
Sponsor	Location	FHWA#							
Appr. Status	Funding Program	S.T.R		FY14	FY15	FY16	FY17	Total	STIP#
DEMO - Federal Demonstration (earmarked) Funds									
Mitchell - 66									
19237	EDP-C066(056)--7Y-66 Awarded	0.943 MI	Project Total	290	0	0	0	290	Ad.mod TA
Mitchell CCB	Trail: Surfacing from 500th St. SE approx 3/4 mile to Valley, Acquisition SE1/4; SE1/4;Sec 24;T-99;R15W	--	Federal Aid	267	0	0	0	267	
	Old Railroad bed								
Authorized	Ped/Bike ROW,Ped/Bike Grade & Pave	--	Regional FA	0	0	0	0	0	40150
DOT NOTE: Demo IA231									

RPA-03

2014 - 2017 Transportation Improvement Program

TPMS Sponsor Appr. Status	Project # Location Funding Program	Length FHWA# S:T:R		Pgm'd Amounts in 1000's				Total	STIP#	
				FY14	FY15	FY16	FY17			
STP - Surface Transportation Program										
Region Wide - 00										
141 RPA-03 Authorized	RGPL-PA03(RTP)--ST-00 NWIPDC - RPA 3: RPA 3 FHWA PLANNING Trans Planning	0 MI -- --	Project Total Federal Aid Regional FA	40 32 32	43 34 34	45 36 36	45 36 36	173 138 138	40003	
Buena Vista - 11										
17845 Buena Vista CRD Authorized	STP-S-C011(91)--5E-11 Awarded C13: From M36 Linn Grove to US71 Pavement Rehab	4.637 MI -- 17:93:37	Project Total Federal Aid Regional FA	850 542 542	0 0 0	0 0 0	0 0 0	850 542 542		40419
16992 Storm Lake Authorized	STP-U-7422(613)--70-11 Awarded On West 5th Street, from Intersection of Highway 110 (Vista Dr) to Lake Avenue Pavement Rehab	1.507 MI -- --	Project Total Federal Aid Regional FA	615 246 246	0 0 0	0 0 0	0 0 0	615 246 246	40089	
Clay - 21										
19106 Spencer Authorized	STP-U-7170(621)--70-21 Awarded In the City of Spencer, E 18TH ST: From jct of US 18/71 to 5th Ave E Pavement Rehab	0.371 MI -- 0:0:0	Project Total Federal Aid Regional FA	276 120 120	0 0 0	0 0 0	0 0 0	276 120 120		40145
Dickinson - 30										
19923 Spirit Lake Authorized	STP-U-7185(603)--70-30 Awarded In the City of Spirit Lake, 15th St: From Hudson Avenue to Hill Avenue Pavement Rehab	1.496 MI -- 0:0:0	Project Total Federal Aid Regional FA	2,302 1,019 1,019	0 0 0	0 0 0	0 0 0	2,302 1,019 1,019	40195	
Emmet - 32										
16234 Emmet CRD Authorized	STP-S-C032(45)--5E-32 Awarded A22: From Hwy 9 to P 12 Pavement Rehab	1.882 MI -- 9:99:31	Project Total Federal Aid Regional FA	584 347 347	0 0 0	0 0 0	0 0 0	584 347 347		40080
16239 Emmet CRD Authorized	STP-S-C032(46)--5E-32 Awarded A34: From Hwy 4 to N32 Pavement Rehab	1.131 MI -- 7:98N:33W	Project Total Federal Aid Regional FA	380 225 225	0 0 0	0 0 0	0 0 0	380 225 225	40365	
19919 Estherville Authorized	STP-U-2417(604)--70-32 Awarded In the City of Estherville, PARK RD: From West Central Avenue to 370th Avenue Pavement Rehab	1.084 MI -- 0:0:0	Project Total Federal Aid Regional FA	586 258 258	0 0 0	0 0 0	0 0 0	586 258 258		
16817 Lyon CRD Authorized	STP-S-C060(88)--5E-60 Awarded K-40: From Int. of Highway 9 to Mn state line Pavement Rehab	4.661 MI -- 34:100:46	Project Total Federal Aid Regional FA	1,022 272 272	0 0 0	0 0 0	0 0 0	1,022 272 272		40115

TPMS Sponsor Appr. Status	Project # Location Funding Program	Length FHWA# S:T:R		Pgm'd Amounts in 1000's				Total	STIP#
				FY14	FY15	FY16	FY17		
Obrien - 71									
14144	STP-S-C071(65)--5E-71 Awarded	6.975 MI	Project Total	1,995	0	0	0	1,995	40048
OBrien CRD	B-14: From McKinley Avenue to Pierce Avenue	--	Federal Aid	895	0	0	0	895	
Authorized	Pavement Rehab	7:97:42	Regional FA	895	0	0	0	895	
STP-HBP - Surface Transportation Program - Bridge Program									
Buena Vista - 11									
21411 [NBIS: 85560]	BROS-C011(92)--5F-11 Awarded	0.25 MI	Project Total	300	0	0	0	300	40566
Buena Vista CRD	C25: Over CREEK	85560	Federal Aid	240	0	0	0	240	
Authorized	Bridge Replacement	4:92:36	Regional FA	0	0	0	0	0	
Clay - 21									
18077 [NBIS: 020460]	BRS-C021(126)--60-21 Awarded	0	Project Total	550	0	0	0	550	Ad.mod TA 40628
Clay CRD	On B63, between 270th and 280th	020460	Federal Aid	440	0	0	0	440	
Authorized	Bridge Replacement	24:94:36	Regional FA	0	0	0	0	0	
Lyon - 60									
24934 [NBIS: 230950]	BROS-C060(98)--8J-60 Awarded	0 MI	Project Total	220	0	0	0	220	Ad.mod TA 40492
Lyon CRD	JAY AVE: Over TOM CREEK	230950	Federal Aid	176	0	0	0	176	
Authorized	Bridge Replacement	27:100:44	Regional FA	0	0	0	0	0	
21668 [NBIS: 231610]	BHS-C060(97)--63-60 Awarded	0 MI	Project Total	400	0	0	0	400	40329
Lyon CRD	A18: Over BIG SIOUX RIVER	231610	Federal Aid	320	0	0	0	320	
Authorized	Bridge Rehabilitation	35:100:49	Regional FA	0	0	0	0	0	
Obrien - 71									
12858 [NBIS: 261300]	BROS-C071(67)--8J-71 Awarded	0 MI	Project Total	250	0	0	0	250	40046
OBrien CRD	gravel: NW Cor Sec 9 S 0.9 MI	261300	Federal Aid	200	0	0	0	200	
Authorized	Bridge Replacement	9:96:42	Regional FA	0	0	0	0	0	
Sioux - 84									
17861 [NBIS: 310080]	BROS-C084(148)--8J-84 Awarded	0 MI	Project Total	450	0	0	0	450	40109
Sioux CRD	INDIAN AVE: NW of Orange City, IA	310080	Federal Aid	360	0	0	0	360	
Authorized	Bridge Replacement	30:95:44	Regional FA	0	0	0	0	0	
TAP - Transportation Alternatives									
Dickinson - 30									
25467	SRTS-U-7185(602)--8U-30 DOT Letting: 05/20/2014	0	Project Total	207	0	0	0	207	40525
Spirit Lake	In the City of Spirit Lake, Hill Ave: Sidewalk along Hill Ave from 29th st to 36th St.	--	Federal Aid	207	0	0	0	207	
Authorized	Ped/Bike Grade & Pave	--	Regional FA	0	0	0	0	0	
DOT NOTE: PE authorized for \$15,650									

TPMS Sponsor Appr. Status	Project # Location Funding Program	Length FHWA# S.T.R		Pgm'd Amounts in 1000's				Total	STIP#
				FY14	FY15	FY16	FY17		
HSIP - Highway Safety Improvement Program									
Buena Vista - 11									
25231	HSIP-0710--3L-11	0 MI	Project Total	1,996	0	0	0	1,996	40444
DOT-D03-RPA03	US71: S JCT IA 7 TO IA 3	--	Federal Aid	1,796	0	0	0	1,796	
Authorized	Pavement Widening	--	Regional FA	0	0	0	0	0	

RPA-04

2014 - 2017 Transportation Improvement Program

TPMS Sponsor Appr. Status	Project # Location Funding Program	Length FHWA# S.T.R		Pgm'd Amounts in 1000's				Total	STIP#	
				FY14	FY15	FY16	FY17			
STP - Surface Transportation Program										
Region Wide - 00										
218	RGPL-PA04(RTP)--ST-00	0 MI	Project Total	54	55	56	56	221	40004	
RPA-04	SIMPCO - RPA 4: RPA 4 FHWA PLANNING	--	Federal Aid	43	44	45	45	177		
Authorized	Trans Planning	--	Regional FA	43	44	45	45	177		
Monona - 67										
16724	STP-S-C067(72)--5E-67 Awarded	7.582 MI	Project Total	4,550	0	0	0	4,550	Amend TA 40084	
Monona CRD	On E34, from Jct. with Hwy 141 to Pine Ave, at S19 T84 R43	--	Federal Aid	2,275	0	0	0	2,275		
Authorized	Pave,Pavement Rehab	19:84:43	Regional FA	2,275	0	0	0	2,275		
STP-HBP - Surface Transportation Program - Bridge Program										
Cherokee - 18										
18741 [NBIS: 501250]	BRM-1272(619)--8N-18 Awarded	0 MI	Project Total	749	0	0	0	749	Amend TA 40575	
Cherokee	In the city of City, On River Rd. Bridge, Over Goat Creek, at S0 T0 R0	501250	Federal Aid	599	0	0	0	599		
Authorized	Bridge Replacement	0:0:0	Regional FA	0	0	0	0	0		
Ida - 47										
19349 [NBIS: 185970]	BROS-C047(50)--8J-47 Finished	0 MI	Project Total	375	0	0	0	375	40354	
Ida CRD	220TH ST: M31 W 0.2 MI	185970	Federal Aid	300	0	0	0	300		
Authorized	Bridge Replacement	2:87:39	Regional FA	0	0	0	0	0		
Plymouth - 75										
14578 [NBIS: 276040]	BROS-C075(136)--8J-75 Awarded	0.125 MI	Project Total	375	0	0	0	375	Amend TA 40340	
Plymouth CRD	On 120th Street Between Sec 10/15-93-43: Over DEEP CREEK	276040	Federal Aid	300	0	0	0	300		
Authorized	Bridge Replacement	10/15:93:43	Regional FA	0	0	0	0	0		
9066 [NBIS: 275450]	BROS-C075(135)--8J-75 DOT Letting: 04/15/2014	0 MI	Project Total	425	0	0	0	425	Ad.mod TA 40331	
Plymouth CRD	On Evergreen Ave, West Side Sec 30-92-47: Over Bull Run	275450	Federal Aid	340	0	0	0	340		
Authorized	Bridge Replacement	30:92:47	Regional FA	0	0	0	0	0		
Woodbury - 97										
12830 [NBIS: 354290]	BRS-0867(601)--60-97 Awarded	0 MI	Project Total	1,250	0	0	0	1,250	Ad.mod TA 40367	
Woodbury CRD	On D-38, from Bronson Blacktop to Eastland Ave (1/4 mile SE of K42)	354290	Federal Aid	1,000	0	0	0	1,000		
Authorized	Bridge Replacement	--	Regional FA	0	0	0	0	0		
DOT NOTE: Administrative modification processed on 4.14.14 to clarify project description										

TPMS Sponsor Appr. Status	Project # Location Funding Program	Length FHWA# S.T.R		Pgm'd Amounts in 1000's				Total	STIP#	
				FY14	FY15	FY16	FY17			
NHPP - National Highway Performance Program										
Cherokee - 18										
26651 DOT-D03-RPA04 Authorized	NHSX-59-7(46)--3H-18 , On US59, from Ida Co to IA3 Pavement Rehab	15 -- 10:91:40	Project Total Federal Aid Regional FA	7,400 5,920 0	0 0 0	0 0 0	0 0 0	7,400 5,920 0	Amend TA 40605	
25315 DOT-D03-RPA04 Authorized	NHSX-003()--3H-18 IA3: CLEGHORN TO 0.3 MI E OF US 59 Pavement Rehab	0 MI -- --	Project Total Federal Aid Regional FA	5,953 4,762 0	0 0 0	0 0 0	0 0 0	5,953 4,762 0	40468	
Woodbury - 97										
19752 [NBIS: 052950] DOT-D03-RPA04 Authorized	NHSX--20()--3H-97 US20: E OF MOVILLE TO W OF CORRECTIONVILLE Grade and Pave,Pave,Grading	12.5 052950 --	Project Total Federal Aid Regional FA	44,117 35,294 0	400 0 0	18,009 14,407 0	21,402 17,122 0	83,928 66,823 0	40179	
DOT NOTE: Demo IA090 and IA235										
TAP - Transportation Alternatives										
Ida - 47										
19898 Galva Authorized	STP-E-2805(601)--8V-47 DOT Letting: 02/18/2014 In the city of Galva, On Galva-Holstein School District Property, bounded by Noll Street on the west Ped/Bike Grade & Pave	0.097 MI -- --	Project Total Federal Aid Regional FA	137 105 105	0 0 0	0 0 0	0 0 0	137 105 105	Amend TA 40189	
Plymouth - 75										
17003 Le Mars Authorized	STP-E-4257(621)--8V-75 Awarded In the City of Le Mars, North ROW Iowa 3: Following Hwy 3 from east Floyd River to 16th Ave NW Ped/Bike Grade & Pave,Ped/Bike Structures	0.34 MI -- --	Project Total Federal Aid Regional FA	250 160 160	0 0 0	0 0 0	0 0 0	250 160 160	40091	
HSIP - Highway Safety Improvement Program										
Plymouth - 75										
29539 [NBIS: 273180] DOT-D03-RPA04 Authorized	HSIP--060()--2H-75 US75 to Minnesota State Line Pavement Markings	0 273180 --	Project Total Federal Aid Regional FA	95 86 0	0 0 0	0 0 0	0 0 0	95 86 0	Amend TA 40685	

RPA-05

2014 - 2017 Transportation Improvement Program

TPMS Sponsor Appr. Status	Project # Location Funding Program	Length FHWA# S:TR		Pgm'd Amounts in 1000's				Total	STIP#	
				FY14	FY15	FY16	FY17			
STP - Surface Transportation Program										
Webster - 94										
19884	STP-U-2690(619)--70-94 Awarded	0.279 MI	Project Total	2,473	0	0	0	2,473		
Fort Dodge	In the City of Fort Dodge, 1st Ave N: From N 3rd Street to N 7th Street	--	Federal Aid	1,695	0	0	0	1,695		
Authorized	Pave	--	Regional FA	1,695	0	0	0	1,695	40185	
STP-HBP - Surface Transportation Program - Bridge Program										
Hamilton - 40										
16640 [NBIS: 171531]	BHS-C040(83)--63-40 DOT Letting: 10/21/2014	0 MI	Project Total	400	0	0	0	400	Amend TA	
Hamilton CRD	R27: Over Boone River	171531	Federal Aid	320	0	0	0	320		
Authorized	Bridge Deck Overlay	14:87:26	Regional FA	0	0	0	0	0	40687	
Humboldt - 46										
25142 [NBIS: 006140]	BRM-3595(608)--8N-46 Awarded	0	Project Total	2,318	0	0	0	2,318	Ad.mod TA	
Humboldt	On Sumner Avenue, West Branch Des Moines River, from E of May St to E of N 9th St	006140	Federal Aid	1,000	0	0	0	1,000		
Authorized	Bridge Replacement	--	Regional FA	0	0	0	0	0	40413	
DOT NOTE: Administrative modification processed on 12.9.13 to clarify project description.										
20680 [NBIS: 185320]	BROS-C046(57)--8J-46 Awarded	0 MI	Project Total	370	0	0	0	370		
Humboldt CRD	MONTANA AVE: SE Corner Section 13, Delana Twp	185320	Federal Aid	292	0	0	0	292		
Authorized	Bridge Replacement	13:93N:29W	Regional FA	0	0	0	0	0	40368	
Pocahontas - 76										
20648 [NBIS: 279230]	BRS-C076(67)--60-76 Awarded	0 MI	Project Total	360	0	0	0	360	Ad.mod TA	
Pocahontas CRD	C26: Over Pilot Creek	279230	Federal Aid	280	0	0	0	280		
Authorized	Bridge Replacement	31:93:31	Regional FA	0	0	0	0	0	40683	
18280 [NBIS: 40340]	BRS-C076(66)--60-76 Awarded	0 MI	Project Total	465	0	0	0	465	Ad.mod TA	
Pocahontas CRD	C-56: Over DD 22	40340	Federal Aid	368	0	0	0	368		
Authorized	Bridge Replacement	8:90:32	Regional FA	0	0	0	0	0	40493	
14189 [NBIS: 280300]	BROS-C076(63)--8J-76 Awarded	0 MI	Project Total	328	0	0	0	328	Amend TA	
Pocahontas CRD	190th Ave.: 15/16 Cummins NW cor. 15-93-33	280300	Federal Aid	260	0	0	0	260		
Authorized	Bridge Replacement	15:93:33	Regional FA	0	0	0	0	0	40049	
Webster - 94										
7612 [NBIS: 341840]	BROS-C094(102)--5F-94 DOT Letting: 09/16/2014	0 MI	Project Total	400	0	0	0	400	Amend TA	
Webster CRD	390th St.: Over West Buttrick Creek	341840	Federal Aid	320	0	0	0	320		
Authorized	Bridge Replacement	33:86:30	Regional FA	0	0	0	0	0	40564	

TPMS	Project #	Length		Pgm'd Amounts in 1000's					
Sponsor	Location	FHWA#							
Appr. Status	Funding Program	S.T.R		FY14	FY15	FY16	FY17	Total	STIP#
Wright - 99									
10720 [NBIS: 359080]	BROS-C099(73)--5F-99 Awarded	0 MI	Project Total	310	0	0	0	310	
Wright CRD	C-26: Over Eagle Creek	359080	Federal Aid	248	0	0	0	248	
Authorized	Bridge Replacement	36:93:25	Regional FA	0	0	0	0	0	40352
12970 [NBIS: 356980]	BROS-C099(72)--8J-99 Awarded	0 MI	Project Total	125	0	0	0	125	
Wright CRD	Baxter Avenue: Over Drainage Ditch 11-13	356980	Federal Aid	100	0	0	0	100	
Authorized	Bridge Replacement	29:90:26	Regional FA	0	0	0	0	0	40284
NHPP - National Highway Performance Program									
Humboldt - 46									
26653	NHSX-3-3(51)--3H-46	13	Project Total	8,400	0	0	0	8,400	Ad.mod TA
DOT-D02-RPA05	On IA3, from US169 in Humboldt to W IA 17	--	Federal Aid	6,720	0	0	0	6,720	
Authorized	Intersection (Wright Co Line), S3 T91 R28	3:91:28	Regional FA	0	0	0	0	0	40630
DOT NOTE: Administrative modification processed on 2.10.14 to clarify project description									
Pocahontas - 76									
26660	NHSX-3-3(52)--3H-76	12	Project Total	5,855	0	0	0	5,855	Ad.mod TA
DOT-D03-RPA05	On IA3, from IA 4 in Pocahontas to E of S. Gilmore St	--	Federal Aid	4,684	0	0	0	4,684	
Authorized	in Gilmore City	5:91:32	Regional FA	0	0	0	0	0	40631
Authorized	Pavement Rehab								
Wright - 99									
25316	NHSX-003(42)--3H-99	0	Project Total	7,600	0	0	0	7,600	Ad.mod TA
DOT-D02-RPA05	On IA3, from W IA 17 intersection (Humboldt CL) to	--	Federal Aid	6,080	0	0	0	6,080	
Authorized	ECL Clarion (Nelson Ave)	--	Regional FA	500	0	0	0	500	40469
Authorized	Pavement Rehab								
DOT NOTE: Administrative modification processed on 2.11.14 to clarify project description									
TAP - Transportation Alternatives									
Hamilton - 40									
18673	STP-E-C040(079)--8V-40 DOT Letting: 06/16/2015	0 MI	Project Total	178	0	0	0	178	
Hamilton CCB	Trail Bridge: Construct a bridge crossing DD71	--	Federal Aid	140	0	0	0	140	
Authorized	Bridge New	--	Regional FA	140	0	0	0	140	40123
HSIP - Highway Safety Improvement Program									
Hamilton - 40									
29544	HSIP--035()--2H-40	71.5	Project Total	1,263	0	0	0	1,263	Amend TA
DOT-D01-RPA05	Co Rd D20 N to to Minnesota State Line	--	Federal Aid	1,137	0	0	0	1,137	
Authorized	Guardrail	--	Regional FA	0	0	0	0	0	40686

RPA-06

2014 - 2017 Transportation Improvement Program

TPMS Sponsor Appr. Status	Project # Location Funding Program	Length FHWA# S.T.R		Pgm'd Amounts in 1000's				Total	STIP#
				FY14	FY15	FY16	FY17		
STP - Surface Transportation Program									
Region Wide - 00									
319 RPA-06 Authorized	RGPL-PA06(RTP)--ST-00 RSPC - RPA 6: RPA 6 TRANSPORTATION PLANNING Trans Planning	0 MI -- --	Project Total Federal Aid Regional FA	25 20 20	25 20 20	25 20 20	25 20 20	100 80 80	 40005
Poweshiek - 79									
19695 Grinnell Authorized	STP-U-3127(627)--70-79 DOT Letting: 09/16/2014 In the city of Grinnell, On 8TH AVE, from Spencer Street east .181 Miles to West of Hwy 146 Pavement Rehab	0.181 MI -- --	Project Total Federal Aid Regional FA	475 260 260	0 0 0	0 0 0	0 0 0	475 260 260	Amend TA 40175
STP-HBP - Surface Transportation Program - Bridge Program									
Hardin - 42									
18466 [NBIS: 026950] Hardin CRD Authorized	BRS-C042(73)--60-42 DOT Letting: 10/21/2014 D20: From AA Ave and D20, East 200 Feet Bridge Replacement	0 MI 026950 20:89:22	Project Total Federal Aid Regional FA	619 495 0	0 0 0	0 0 0	0 0 0	619 495 0	 40515
16506 [NBIS: 175100] Hardin CRD Authorized	BROS-C042(70)--8J-42 Awarded 330th Street: Over MINERVA CREEK Bridge Replacement	0 MI 175100 33:86:21	Project Total Federal Aid Regional FA	300 240 0	0 0 0	0 0 0	0 0 0	300 240 0	 40568
16529 [NBIS: 176340] Hardin CRD Authorized	BRS-C042(72)--60-42 Awarded D25: D Ave. E 0.25 MI Bridge Replacement	0 MI 176340 35:89:22	Project Total Federal Aid Regional FA	350 280 0	0 0 0	0 0 0	0 0 0	350 280 0	 40399
25126 [NBIS: 026970] Hardin CRD Authorized	BRS-C042(74)--60-42 DOT Letting: 10/21/2014 D20: From B Ave and D20, East 1000 Feet Bridge Replacement	0 MI 026970 21:89:22	Project Total Federal Aid Regional FA	350 280 0	0 0 0	0 0 0	0 0 0	350 280 0	Amend TA 40516
Marshall - 64									
9135 [NBIS: 242620] Marshall CRD Authorized	BROS-C064(103)--8J-64 Awarded 2500 MILE OF PARKER AVE: Over NORTH TIMBER CREEK Bridge Replacement	0 MI 242620 22:83:18	Project Total Federal Aid Regional FA	450 360 0	0 0 0	0 0 0	0 0 0	450 360 0	 40083
Poweshiek - 79									
21880 [NBIS: 29700] Poweshiek CRD Authorized	BRS-C048()-60-79 Iowa/Poweshiek Road: Over BEAR CREEK Bridge Replacement	0 MI 29700 18:80:12	Project Total Federal Aid Regional FA	750 600 0	0 0 0	0 0 0	0 0 0	750 600 0	 40330
DOT NOTE: This project is tied to Iowa County project BRS-C048(65)--60-48, TPMS 21856									

TPMS Sponsor Appr. Status	Project # Location Funding Program	Length FHWA# S.T.R		Pgm'd Amounts in 1000's				Total	STIP#
				FY14	FY15	FY16	FY17		

Poweshiek - 79 (continued)

17391 [NBIS: 291710]	BROS-C079(45)--8J-79 DOT Letting: 10/21/2014 On 512th Ave., Over Buck Creek, from IA 146 East 1.0 Miles to 80th St., at Ctr S19 T78 R15	0 MI 291710	Project Total Federal Aid	600 480	0 0	0 0	0 0	600 480	Ad.mod TA
Poweshiek CRD									
Authorized	Bridge New	19:78:15	Regional FA	0	0	0	0	0	40600

Tama - 86

18739 [NBIS: 318170]	BROS-7575(602)--8J-86 Awarded In the City of Tama, 9TH ST: Bridge over Mud Creek	0 MI 318170	Project Total Federal Aid	450 360	0 0	0 0	0 0	450 360	40134
Tama	Bridge Replacement	0:0:0	Regional FA	0	0	0	0	0	
Authorized									
17306 [NBIS: 320520]	BROS-C086(89)--8J-86 Awarded K Avenue: D65 N 0.3 MI	0.01 MI 320520	Project Total Federal Aid	350 280	0 0	0 0	0 0	350 280	Amend TA
Tama CRD	Bridge Replacement	14:86:15	Regional FA	0	0	0	0	0	40650
Authorized									
17320 [NBIS: 319560]	BROS-C086(90)--8J-86 Awarded W Avenue: From 210th Street to 200th Street	0 MI 319560	Project Total Federal Aid	350 280	0 0	0 0	0 0	350 280	Amend TA
Tama CRD	Bridge Replacement	26:85:13	Regional FA	0	0	0	0	0	40651
Authorized									
4399 [NBIS: 320040]	BROS-C086(60)--8J-86 DOT Letting: 10/21/2014 On C Ave, Over Wolf Creek, from 170th St. to 170th St., at S9 T85 R16	0 MI 320040	Project Total Federal Aid	1,650 1,320	0 0	0 0	0 0	1,650 1,320	Ad.mod TA
Tama CRD	Bridge Replacement	9:85:16	Regional FA	0	0	0	0	0	40524
Authorized									

DOT NOTE: Administrative modification processed on 8.14.14 to clarify project description

NHPP - National Highway Performance Program

Poweshiek - 79

26645	IMX-80-6(366)193--02-79 , On I80, from 1.1 mi E of US63 to .35 mi W of Co Rd V38	13 --	Project Total Federal Aid	8,500 7,650	0 0	0 0	0 0	8,500 7,650	Amend TA
DOT-D01-RPA06									
Authorized	Grade and Pave	31:80:14	Regional FA	0	0	0	0	0	40609

RPA-07

2014 - 2017 Transportation Improvement Program

TPMS Sponsor Appr. Status	Project # Location Funding Program	Length FHWA# S:TR		Pgm'd Amounts in 1000's				Total	STIP#
				FY14	FY15	FY16	FY17		
STP - Surface Transportation Program									
Region Wide - 00									
1403 RPA-07 Authorized	RGPL--PA07(RTP)--ST-00 INRTA - RPA 7: RPA 7 PLANNING & PROGRAMMING Trans Planning	0 MI -- --	Project Total Federal Aid Regional FA	39 31 31	39 31 31	39 31 31	39 31 31	156 124 124	 40015
Bremer - 09									
14352 Bremer CRD Authorized	STP-S-C009(073)--5E-09 Awarded V-43: From Ia 3(230th) to Ia 93 (170th) Pavement Rehab	6.024 MI -- --	Project Total Federal Aid Regional FA	1,260 840 840	0 0 0	0 0 0	0 0 0	1,260 840 840	 40565
STP-HBP - Surface Transportation Program - Bridge Program									
Black Hawk - 07									
5649 Black Hawk CRD Authorized	BRS-C007(91)--60-7 Awarded D-38: Washburn Rd east of Washburn Bridge Replacement	0 MI -- 28:88:12	Project Total Federal Aid Regional FA	320 256 0	0 0 0	0 0 0	0 0 0	320 256 0	<div>Ad.mod</div> <div>TA</div> 40153
PA NOTE: Admin. Mod. processed 11/20/13 to increase project cost and federal aid by \$70,000 and \$56,000 respectively.									
Bremer - 09									
16344 [NBIS: 80020] Bremer CRD Authorized	BRS-C009(68)--60-09 Awarded C-33: Over Cedar River Bridge Replacement	0 MI 80020 21:92:14	Project Total Federal Aid Regional FA	2,200 680 0	0 0 0	0 0 0	0 0 0	2,200 680 0	 40198
PA NOTE: This project will be funded 80% State Bridge Program and 20% HBP Federal Aid - (entered by TPMS admin / 8/9/2010) If it were strictly a state funded project, the PN would begin with SBRFM . . .									
Buchanan - 10									
17278 [NBIS: 6030] Buchanan CRD Authorized	BROS-3385(601)--5F-10 Awarded C-57: On C-57(Hayes St.) over Otter Creek Bridge Replacement	0 MI 6030 9:90N:9W	Project Total Federal Aid Regional FA	1,250 1,000 0	0 0 0	0 0 0	0 0 0	1,250 1,000 0	 40384
PA NOTE: Project is in Hazleton; FA is from City Bridge Program									
Butler - 12									
12576 Butler CRD Authorized	BRS-C012(84)--60-12 Awarded C-13: From Union Ave. to Vail Ave. Bridge Replacement	0 MI -- 10:93:15	Project Total Federal Aid Regional FA	450 360 0	0 0 0	0 0 0	0 0 0	450 360 0	 40433
18197 [NBIS: 86930] Butler CRD Authorized	BROS-C012(83)--5F-12 Awarded T47: From Hwy 57 to 320th St Bridge Replacement	0 MI 86930 27:90:16	Project Total Federal Aid Regional FA	400 320 0	0 0 0	0 0 0	0 0 0	400 320 0	 40432
19542 [NBIS: 87320] Butler CRD Authorized	BRS-C012(86)--60-12 Awarded T-16: From Hwy 57 to 310th St Bridge Replacement	0 MI 87320 22:90:18	Project Total Federal Aid Regional FA	500 400 0	0 0 0	0 0 0	0 0 0	500 400 0	 40435

TPMS Sponsor Appr. Status	Project # Location Funding Program	Length FHWA# S:T:R		Pgm'd Amounts in 1000's				Total	STIP#	
				FY14	FY15	FY16	FY17			
Butler - 12 (continued)										
20404	[NBIS: 87670]	BRS-C012(85)--60-12 Awarded	0 MI	Project Total	450	0	0	0	450	40434
Butler CRD		C45: From Newell Ave to Oak Ave	87670	Federal Aid	360	0	0	0	360	
Authorized		Bridge Replacement	17:91:16	Regional FA	0	0	0	0	0	
Grundy - 38										
15439	[NBIS: 164690]	BROS-C038(89)--8J-38 Awarded	0 MI	Project Total	510	0	0	0	510	40336
Grundy CRD		180th St: From T55 1/2mi west on 180th St to H-10	164690	Federal Aid	408	0	0	0	408	
Authorized		Bridge Replacement	18:88:15	Regional FA	0	0	0	0	0	
DISC - Discretionary Federal Funds										
Buchanan - 10										
14147	[NBIS: 084260]	IBRC-C010(85)--8E-10 DOT Letting: 10/21/2014	0 MI	Project Total	346	0	0	0	346	Ad.mod TA 40351
Buchanan CRD		DILLON AVE: South of 135th Street	084260	Federal Aid	320	0	0	0	320	
Authorized		Bridge Replacement	22:90:10	Regional FA	0	0	0	0	0	

RPA-08

2014 - 2017 Transportation Improvement Program

TPMS Sponsor Appr. Status	Project # Location Funding Program	Length FHWA# S:T:R		Pgm'd Amounts in 1000's				Total	STIP#
				FY14	FY15	FY16	FY17		
STP - Surface Transportation Program									
Region Wide - 00									
478	RGPL-PA08(RTP)--ST-00	0 MI	Project Total	72	0	0	0	72	
RPA-08	ECIA: RPA 8 TRANSPORTATION PLANNING	--	Federal Aid	58	0	0	0	58	
Authorized	Trans Planning	--	Regional FA	58	0	0	0	58	40007
PA NOTE: It is revision to existing TIP and not an Amendment. the STP amounts are \$57,800 and the local match is \$14,450									
Delaware - 28									
18957	STP-S-C028(85)--5E-28 Awarded	7.12 MI	Project Total	550	0	0	0	550	Amend TA
Delaware CRD	C-64: From Greeley to Petersburg	--	Federal Aid	440	0	0	0	440	
Authorized	Subdrains	31:90:3	Regional FA	440	0	0	0	440	40141
20793	STP-U-4682(622)--70-28 Awarded	0.897 MI	Project Total	592	0	0	0	592	
Manchester	In the City of Manchester, BURLINGTON RD: From Hwy 13 to Enterprise Avenue	--	Federal Aid	474	0	0	0	474	
Authorized	Pavement Rehab	32:89:5	Regional FA	474	0	0	0	474	40213
STP-HBP - Surface Transportation Program - Bridge Program									
Delaware - 28									
23526 [NBIS: 142130]	BROS-C028(84)--8J-28 Awarded	0 MI	Project Total	350	0	0	0	350	Ad.mod TA
Delaware CRD	310th Ave: Hwy 3 S 0.25 MI	142130	Federal Aid	280	0	0	0	280	
Authorized	Bridge Replacement	16:90N:3W	Regional FA	0	0	0	0	0	40571
Jackson - 49									
21884 [NBIS: 194190]	BROS-C049(58)--5F-49 Awarded	0 MI	Project Total	500	0	0	0	500	
Jackson CRD	140th Ave: Otter Creek Twp Sec. 21 140th Ave	194190	Federal Aid	400	0	0	0	400	
Authorized	Bridge Replacement	21:86N:2E	Regional FA	0	0	0	0	0	40402
TAP - Transportation Alternatives									
Clinton - 23									
22306	STP-E-1040(607)--8V-23 Awarded	0	Project Total	297	0	0	0	297	Ad.mod TA
Camanche	In the City of Camanche, Mississippi River Trail (MRT) development along Washington Blvd from 3rd Street to 2nd Avenue	--	Federal Aid	237	0	0	0	237	
Authorized	Ped/Bike Grade & Pave	--	Regional FA	237	0	0	0	237	40345
DOT NOTE: Administrative modification processed on 5.7.14 to clarify project project description.									
Jackson - 49									
22305	TAP-R-0520(602)--8T-49 Awarded	0	Project Total	694	0	0	0	694	Ad.mod TA
Bellevue	On Bellevue Riverview Trail (phase II), from Jefferson Ave to Int 395th Ave on US 52	--	Federal Aid	250	0	0	0	250	
Authorized	Ped/Bike Grade & Pave	--	Regional FA	250	0	0	0	250	40344
DOT NOTE: Administrative modification processed on 12.17.13 to clarify project description									

TPMS Sponsor Appr. Status	Project # Location Funding Program	Length FHWA# S:T:R		Pgm'd Amounts in 1000's				Total	STIP#	
				FY14	FY15	FY16	FY17			
MISC - Federal Lands Access Program - roadway project										
Clinton - 23										
26899	FLAP-C023(99)--6L-23 DOT Letting: 09/16/2014	0.332 MI	Project Total	137	0	0	0	137	Ad.mod	TA
Clinton CRD	On 170th Street, from Hwy 67 to Bulgers Hollow 0.26 Miles, on N1/4 S7 T82 R6E	--	Federal Aid	108	0	0	0	108		
Authorized	Pavement Rehab	7:82:6E	Regional FA	0	0	0	0	0	40666	

RPA-09

2014 - 2017 Transportation Improvement Program

TPMS Sponsor Appr. Status	Project # Location Funding Program	Length FHWA# S:T:R		Pgm'd Amounts in 1000's				Total	STIP#	
				FY14	FY15	FY16	FY17			
STP - Surface Transportation Program										
Region Wide - 00										
533 RPA-09 Authorized	RGPL-PA09(RTP)--ST-00 RPA 9: TRANSPORTATION PLANNING Trans Planning	0 MI -- --	Project Total Federal Aid Regional FA	42 34 10	42 34 10	42 34 10	42 34 10	168 136 40	40008	
Muscatine - 70										
16097 Muscatine Authorized	STP-U-5330(617)--70-70 Awarded In the City of Muscatine, CEDAR ST: From Parham to Houser Grade and Pave,Outside Services Engineering	1.2 MI -- 0:0:0	Project Total Federal Aid Regional FA	3,820 1,758 1,758	0 0 0	0 0 0	0 0 0	3,820 1,758 1,758		40076
PA NOTE: Region 9 TIP# M-12-04										
Scott - 82										
13557 Scott CRD Authorized	STP-S-C082(53)--5E-82 Awarded Z16: From F45 to F33 Pavement Rehab	6.014 MI -- --	Project Total Federal Aid Regional FA	3,000 2,400 2,400	0 0 0	0 0 0	0 0 0	3,000 2,400 2,400	Amend TA 40557	
PA NOTE: Additional STP Funds Awarded at 10/24/13 Policy Meeting. IA DOT approved allocation of funds for FFY2014 per Shawn Majors.										
17481 Scott CRD Authorized	STP-S-C082(54)--5E-82 Awarded 270th St: From Scott County Park to Utica Ridge Rd Pavement Rehab	1.755 MI -- --	Project Total Federal Aid Regional FA	800 640 640	0 0 0	0 0 0	0 0 0	800 640 640	Amend TA 40558	
PA NOTE: Addition STP funds approved 10/24/13 Policy Meeting. IA DOT approved allocation of funds for FFY2014 per Shawn Majors.										
STP-HBP - Surface Transportation Program - Bridge Program										
Muscatine - 70										
15635 [NBIS: 256941] Muscatine CRD Authorized	BROS-C070(57)--5F-70 Awarded BURLINGTON ROAD: Near E 1/4 Corner Bridge Replacement	0 MI 256941 6:76:2W	Project Total Federal Aid Regional FA	470 376 0	0 0 0	0 0 0	0 0 0	470 376 0	Amend TA 40062	

RPA-10

2014 - 2017 Transportation Improvement Program

TPMS Sponsor Appr. Status	Project # Location Funding Program	Length FHWA# S:TR		Pgm'd Amounts in 1000's				Total	STIP#
				FY14	FY15	FY16	FY17		
STP - Surface Transportation Program									
Region Wide - 00									
16834 RPA-10 Authorized	RGPL-PA100)--ST-00 Region 10-ECICOG: Region 10 Planning Trans Planning	0 MI -- --	Project Total Federal Aid Regional FA	243 195 195	86 69 69	89 71 71	92 73 73	510 408 408	40085
Benton - 06									
21390 Urbana Authorized	STP-U-7872(602)--70-06 Awarded In the City of Urbana, Union St (D-66): From Wood St to City limits Pavement Rehab	0.116 MI -- --	Project Total Federal Aid Regional FA	187 118 118	0 0 0	0 0 0	0 0 0	187 118 118	40264
Iowa - 48									
12781 Iowa CRD Authorized	STP-S-C048(68)--5E-48 Awarded On V77, from Williamsburg NCL to US Hwy 6, at S15 T80 R10 Pavement Rehab	3.499 MI -- 15:80:10	Project Total Federal Aid Regional FA	3,200 1,715 1,715	0 0 0	0 0 0	0 0 0	3,200 1,715 1,715	Ad.mod TA 40623
PA NOTE: RPA 10 funding is \$1,715,518.									
Jones - 53									
21171 Jones CRD Authorized	STP-S-C053(70)--5E-53 Awarded X-44: From E-23 to US 151 Patching,Slope Improvement	5.157 MI -- 34:85N:3W	Project Total Federal Aid Regional FA	1,300 1,040 1,040	0 0 0	0 0 0	0 0 0	1,300 1,040 1,040	Amend TA 40250
Linn - 57									
19355 Linn CRD Authorized	STP-S-C057(119)--5E-57 Awarded E-70: From US 151 to 1,850 east of Cherry Valley Rd Pave	4.064 MI -- 26:82:8	Project Total Federal Aid Regional FA	1,380 984 984	0 0 0	0 0 0	0 0 0	1,380 984 984	40369
Washington - 92									
19413 Washington CRD Authorized	STP-S-C092(80)--5E-92 Finished W64: G36 north N 4.21 MI Pavement Rehab/Widen	4.216 MI -- 3:76:6	Project Total Federal Aid Regional FA	2,000 1,600 1,600	0 0 0	0 0 0	0 0 0	2,000 1,600 1,600	40160
STP-HBP - Surface Transportation Program - Bridge Program									
Benton - 06									
5997 [NBIS: 71350] Benton CRD Authorized	BROS-C006(91)--5F-06 Awarded V-56: Over Br Prairie Creek Bridge Replacement	0 MI 71350 34:83:11	Project Total Federal Aid Regional FA	310 240 0	0 0 0	0 0 0	0 0 0	310 240 0	40513
20726 Benton CRD Authorized	BROS-C006(93)--8J-06 Awarded 19th Ave: Over Hinkle Creek Bridge Replacement	0 MI -- 27:85:11	Project Total Federal Aid Regional FA	405 320 0	0 0 0	0 0 0	0 0 0	405 320 0	40514

TPMS Sponsor Appr. Status	Project # Location Funding Program	Length FHWA# S:T:R		Pgm'd Amounts in 1000's				Total	STIP#	
				FY14	FY15	FY16	FY17			
Cedar - 16										
17682 [NBIS: 104001]	BROS-C016(85)--8J-16 Awarded	0 MI	Project Total	430	0	0	0	430	40106	
Cedar CRD	1080 205th St. Bridge: Over Rock Creek	104001	Federal Aid	344	0	0	0	344		
Authorized	Bridge Replacement	26:81N:3W	Regional FA	0	0	0	0	0		
Iowa - 48										
26780 [NBIS: 191750]	BROS-C048(67)--8J-48 Awarded	0.1 MI	Project Total	485	0	0	0	485	Amend TA 40626	
Iowa CRD	On 140th St, Honey Creek, S27 T81 R12	191750	Federal Aid	365	0	0	0	365		
Authorized	Bridge Replacement	27:81:12	Regional FA	0	0	0	0	0		
21856 [NBIS: 029700]	BRS-C048(65)--60-48 Awarded	0 MI	Project Total	750	0	0	0	750	40327	
Iowa CRD	Poweshiek/Iowa Rd: Over Bear Creek	029700	Federal Aid	600	0	0	0	600		
Authorized	Bridge Replacement	18:20:12	Regional FA	0	0	0	0	0		
DOT NOTE: This project is tied to Poweshiek County TPMS 21880 Matching CFYP project has been updated										
Johnson - 52										
12595 [NBIS: 204250]	BROS-C052(82)--5F-52 Awarded	0 MI	Project Total	1,330	0	0	0	1,330	Ad.mod TA 40039	
Johnson CRD	W62: Over Old Man's Creek	204250	Federal Aid	1,064	0	0	0	1,064		
Authorized	Bridge Replacement	36:79:7	Regional FA	0	0	0	0	0		
Jones - 53										
2664 [NBIS: 208860]	BROS-C053(75)--8J-53 Awarded	0 MI	Project Total	800	0	0	0	800	Amend TA 40437	
Jones CRD	BLUEBIRD RD: 0.2 miles SE of 35th Ave. SE 0.5 MI to 1.3 miles NW of Clay Mills Rd.	208860	Federal Aid	640	0	0	0	640		
Authorized	Bridge Replacement	34:86:01	Regional FA	0	0	0	0	0		
21226 [NBIS: 206280]	BROS-C053(71)--5F-53 Awarded	0 MI	Project Total	600	0	0	0	600	40324	
Jones CRD	42nd Street: Over Sibles Creek	206280	Federal Aid	480	0	0	0	480		
Authorized	Bridge Replacement	18:83N:2W	Regional FA	0	0	0	0	0		
Washington - 92										
14174 [NBIS: 335761]	BHS-C092(76)--63-92 Awarded	0 MI	Project Total	1,000	0	0	0	1,000	40406	
Washington CRD	W55: Over Crooked Creek	335761	Federal Aid	800	0	0	0	800		
Authorized	Bridge Rehabilitation	16:74:7	Regional FA	0	0	0	0	0		
NHPP - National Highway Performance Program										
Cedar - 16										
26650	NHSX-30-8(30)--3H-16	16	Project Total	6,300	0	0	0	6,300	Ad.mod TA 40615	
DOT-D06-RPA10	, On US30, from ECL of Clarence to Calamus	--	Federal Aid	5,040	0	0	0	5,040		
Authorized	Pavement Rehab	29:82:01	Regional FA	0	0	0	0	0		
19776	IM-080)--13-16	0 MI	Project Total	1,986	0	0	0	1,986	40180	
DOT-D06-RPA10	I-80: REST AREA 1 MI W OF E JCT IA38 (EB)	--	Federal Aid	1,787	0	0	0	1,787		
Authorized	Pavement Rehab	--	Regional FA	0	0	0	0	0		
20868	IM-080)--13-16	0.1 MI	Project Total	2,856	0	0	0	2,856	40218	
DOT-D06-RPA10	I-80: REST AREA 1 MI W OF E JCT IA38 (WB)	--	Federal Aid	2,570	0	0	0	2,570		
Authorized	Pavement Rehab	--	Regional FA	0	0	0	0	0		

TPMS	Project #	Length		Pgm'd Amounts in 1000's					
Sponsor	Location	FHWA#							
Appr. Status	Funding Program	S.T.R		FY14	FY15	FY16	FY17	Total	STIP#
Washington - 92									
25311	NHSX-001()--3H-92	0 MI	Project Total	9,062	0	0	0	9,062	Amend TA
DOT-D05-RPA10	IA1: IA 22 TO US 218	--	Federal Aid	7,250	0	0	0	7,250	
Authorized	Pavement Rehab/Widen	--	Regional FA	0	0	0	0	0	40465
TAP - Transportation Alternatives									
Linn - 57									
25435	SRTS-U-1205(601)--8U-57 Awarded	0	Project Total	100	0	0	0	100	
Center Point	On Safe Routes K-8 Center Point-Urbana Schools, from	--	Federal Aid						
	Sidewalk segments: Palo Rd, Trader St, Maiden St and			100	0	0	0	100	
	Main St								
Authorized	Ped/Bike Grade & Pave	--	Regional FA	0	0	0	0	0	40507
PA NOTE: Total cost is \$100,656. Three segments - first, Palo Rd. from Rosedale Dr to Whispering Wind Lane; second, north side of Trader St from Valley St to Summit St; third, west side of Main St from Southern St to Maiden St and south onto Maiden St.									
HSIP - Highway Safety Improvement Program									
Linn - 57									
25314	HSIP-001()--3L-57	0 MI	Project Total	3,475	0	0	0	3,475	Amend TA
DOT-D06-RPA10	IA1: UNION PACIFIC RR (IN MOUNT VERNON)	--	Federal Aid	3,128	0	0	0	3,128	
	TO US 151								
Authorized	Pavement Widening	--	Regional FA	0	0	0	0	0	40467

RPA-11

2014 - 2017 Transportation Improvement Program

TPMS Sponsor Appr. Status	Project # Location Funding Program	Length FHWA# S.T.R		Pgm'd Amounts in 1000's				Total	STIP#	
				FY14	FY15	FY16	FY17			
STP - Surface Transportation Program										
Boone - 08										
21302	STP-S-C008(64)--5E-08 Awarded	4 MI	Project Total	1,203	0	0	0	1,203	Amend TA 40595	
Boone CRD	On E-26, from Hwy 169 to P-70	--	Federal Aid	962	0	0	0	962		
Authorized	Pave	--	Regional FA	962	0	0	0	962		
DOT NOTE: Matching CFYP project has been updated										
Dallas - 25										
20808	STP-U-5970(614)--70-25 Awarded	0.502 MI	Project Total	1,121	0	0	0	1,121		
Perry	In the City of Perry, 18TH ST: From McKinley Street to Park Street	--	Federal Aid	897	0	0	0	897		
Authorized	Pave	0:0:0	Regional FA	897	0	0	0	897		40215
Jasper - 50										
17829	STP-S-C050(99)--5E-50 Awarded	8 MI	Project Total	3,000	0	0	0	3,000	40389	
Jasper CRD	T-38: From I80 South 8 Miles to Lynnville	--	Federal Aid	2,300	0	0	0	2,300		
Authorized	Pavement Rehab	35:80:17	Regional FA	2,300	0	0	0	2,300		
Marion - 63										
2115	STP-S-C063(114)--5E-63 Awarded	3.222 MI	Project Total	2,100	0	0	0	2,100	Amend TA 40255	
Marion CRD	On G40, from Hwy 14 to 1/4 mile west of 100th Street	--	Federal Aid	1,100	0	0	0	1,100		
Authorized	Shoulder Grading	--	Regional FA	1,100	0	0	0	1,100		
Warren - 91										
26580	STP-U-3680(616)--70-91 Awarded	0	Project Total	4,883	0	0	0	4,883	Ad.mod TA 40576	
Indianola	, On U.S. Highway 65/69 Reconstruction, from south of Hillcrest Ave to north of Hoover St and Hillcrest Avenue from 300 ft west to 1,300 ft east of U.S. 65/69	--	Federal Aid	2,300	0	0	0	2,300		
Authorized	Pavement Rehab	--	Regional FA	2,300	0	0	0	2,300		
DOT NOTE: STIP limit increased from \$1,800,000										
STP-HBP - Surface Transportation Program - Bridge Program										
Boone - 08										
9918 [NBIS: 78260]	BROS-C008(34)--8J-08 Awarded	0 MI	Project Total	400	0	0	0	400	40029	
Boone CRD	W Avenue: W Ave at 160th Street	78260	Federal Aid	320	0	0	0	320		
Authorized	Bridge Replacement	34:85:25	Regional FA	0	0	0	0	0		
Dallas - 25										
20881 [NBIS: 021880]	BRF-006()--38-25	0	Project Total	3,024	0	0	0	3,024	Amend TA 40695	
DOT-D04-RPA11	US6: SOUTH RACCOON RIVER 1.1 MI NOF I-80	021880	Federal Aid	2,403	0	0	0	2,403		
Authorized	Bridge Replacement,Right of Way	--	Regional FA	0	0	0	0	0		

TPMS Sponsor Appr. Status	Project # Location Funding Program	Length FHWA# S:T:R		Pgm'd Amounts in 1000's				Total	STIP#
				FY14	FY15	FY16	FY17		
Jasper - 50									
6104 [NBIS: 195530]	BROS-C050(93)--8J-50 Awarded	0 MI	Project Total	1,800	0	0	0	1,800	40020
Jasper CRD	S 126th Ave E: Over South Skunk River	195530	Federal Aid	1,440	0	0	0	1,440	
Authorized	Bridge Replacement	32:78:18	Regional FA	0	0	0	0	0	
Madison - 61									
16351 [NBIS: 234611]	BROS-C061(97)--5F-61 Awarded	0 MI	Project Total	600	0	0	0	600	Ad.mod TA
Madison CRD	Timber Ridge Ave: Over BADGER CREEK	234611	Federal Aid	480	0	0	0	480	40591
Authorized	Bridge Replacement	20:77:26	Regional FA	0	0	0	0	0	
Story - 85									
2778 [NBIS: 313690]	BROS-C085(68)--5F-85 Finished	0 MI	Project Total	550	0	0	0	550	40017
Story CRD	295th St.: Over East Indian Creek Section 9, T82N, R22W	313690	Federal Aid	440	0	0	0	440	
Authorized	Bridge Replacement	9:82:22	Regional FA	0	0	0	0	0	
NHPP - National Highway Performance Program									
Boone - 08									
26649	NHSX-169-5(21)--3H-08	16	Project Total	6,166	0	0	0	6,166	Amend TA
DOT-D01-RPA11	, On US169, from W Jct US30 to E Jct IA175	--	Federal Aid	4,933	0	0	0	4,933	40599
Authorized	Pavement Rehab	34:84:28	Regional FA	0	0	0	0	0	
Jasper - 50									
29585	NHSX--014()--3H-50	5.5	Project Total	2,043	0	0	0	2,043	Amend TA
DOT-D01-RPA11	Co Rd F17 E to 1.6 Mi W of IA224	--	Federal Aid	1,634	0	0	0	1,634	40693
Authorized	Pavement Rehab	--	Regional FA	0	0	0	0	0	
Warren - 91									
18579	NHSX--92()--3H-91	3	Project Total	12,158	0	0	0	12,158	Amend TA
DOT-D05-RPA11	On IA92, from Just W of Co Rd R57 East to Just E of South "N" St in Indianola	--	Federal Aid	10,942	0	0	0	10,942	AC
Authorized	Grade and Pave,Lighting,Traffic Signs	--	Regional FA	0	0	0	0	0	40234
DOT NOTE: Project will use IA 137, IA169 and IA246 Demo Funds. Also includes IA42 and IA57 funds which were rescinded.									
SYSTEM NOTE: CANDIDATE FOR ADVANCED CONSTRUCTION									
20893	IM--35()--13-91	2.6	Project Total	3,506	0	12,244	0	15,750	Amend TA
DOT-D05-RPA11	On I-35, from Approx 0.6 mi S of IA 92 to Approx 1.4 mi N of IA 92	--	Federal Aid	3,155	0	11,020	0	14,175	40219
Authorized	Grade and Pave,Right of Way,Wetland Mitigation	--	Regional FA	0	0	0	0	0	
TAP - Transportation Alternatives									
Jasper - 50									
22170	TAP-R-C050(106)--8T-50 DOT Letting: 09/16/2014	6.014 MI	Project Total	172	0	0	0	172	40312
Jasper CCB	Monroe-Prairie City Corridor: Following old railroad bed at Monroe St and South St in Monroe to just northwest of S 88th Ave W.	--	Federal Aid	138	0	0	0	138	
Authorized	Ped/Bike Grade & Pave	--	Regional FA	138	0	0	0	138	
PA NOTE: Awarded \$137,769 in FFY 2013 TAP funds. Rolled to FFY 2014.									

TPMS Sponsor Appr. Status	Project # Location Funding Program	Length FHWA# S:T:R		Pgm'd Amounts in 1000's				Total	STIP#
				FY14	FY15	FY16	FY17		
Madison - 61									
25496	STP-E-8497(601)--8V-61 Awarded	0	Project Total	205	0	0	0	205	
Winterset	1st Street: Replace traffic signals at intersection with Washington Street. Make curb and sidewalk modifications to meet ADA requirements.	--	Federal Aid	164	0	0	0	164	
Authorized	Traffic Signals,Ped/Bike Miscellaneous	--	Regional FA	164	0	0	0	164	40532
PA NOTE: TAP SRTS Funds: \$92771.67 STP Funds: \$71228.33									
RTP - Recreational Trails Program									
Dallas - 25									
25425	NRT-C025(95)--9G-25 Local Letting: 12/21/2021	0	Project Total	290	0	0	0	290	
Dallas CCB	Hiawatha Trail: Raccoon River Valley Trail to High Trestle Trail Connection	--	Federal Aid	139	0	0	0	139	
Authorized	Ped/Bike Miscellaneous	--	Regional FA	0	0	0	0	0	40498
PA NOTE: Recieved \$139,103 in FFY 2014 Federal Recreational Trail Funds									
HSIP - Highway Safety Improvement Program									
Jasper - 50									
29589	HSIP--014()--2H-50	6.9	Project Total	1,260	0	0	0	1,260	Amend TA
DOT-D01-RPA11	N 4th Ave W in Newton N to Co Rd F17	--	Federal Aid	1,134	0	0	0	1,134	
Authorized	Pavement Widening	--	Regional FA	0	0	0	0	0	40694

RPA-12

2014 - 2017 Transportation Improvement Program

TPMS Sponsor Appr. Status	Project # Location Funding Program	Length FHWA# S:T:R		Pgm'd Amounts in 1000's				Total	STIP#
				FY14	FY15	FY16	FY17		
STP - Surface Transportation Program									
Region Wide - 00									
735	RGPL-PA12(RTP)--ST-00	0 MI	Project Total	88	95	100	107	390	40009
RPA-12	REGION 12: RPA 12 FHWA PLANNING	--	Federal Aid	70	75	80	85	310	
Authorized	Trans Planning	--	Regional FA	70	75	80	85	310	
Carroll - 14									
25447	RGTR-PA12()--ST-14	0	Project Total	48	0	0	0	48	40518
RPA-12	[No Route]: From to	--	Federal Aid	38	0	0	0	38	
Authorized	Transit Investments	--	Regional FA	38	0	0	0	38	
Sac - 81									
16764	STP-S-C081(65)--5E-81 Awarded	11.429 MI	Project Total	2,401	0	0	0	2,401	40377
Sac CRD	D-59: From Ida County line East 11.5 miles to City Limits Wall lake	--	Federal Aid	1,200	0	0	0	1,200	
Authorized	Pave	--	Regional FA	1,200	0	0	0	1,200	
STP-HBP - Surface Transportation Program - Bridge Program									
Sac - 81									
16769	BHS-C081(64)--63-81 Awarded	0 MI	Project Total	701	0	0	0	701	40510
Sac CRD	D-59: From NW Cor East 0.1 Mile	--	Federal Aid	560	0	0	0	560	
Authorized	Bridge Replacement	14:86:37	Regional FA	0	0	0	0	0	
TAP - Transportation Alternatives									
Carroll - 14									
20029	STP-ES-1542(604)--8I-14 Local Letting: 10/21/2015	0 MI	Project Total	821	0	0	0	821	40246
Coon Rapids	In the City of Coon Rapids, Kruschchev in Iowa Trail: From Coon Rapids to Herndon	--	Federal Aid	665	0	0	0	665	
Authorized	Right of Way	--	Regional FA	0	0	0	0	0	
DOT NOTE: ROW authorized for \$120,000									
25444	SRTS-U-4702(603)--8U-14 DOT Letting: 02/17/2015	0.5	Project Total	379	0	0	0	379	40517
Manning	In the City of Manning, East Street: From 3rd Street to IKM-Manning School	--	Federal Aid	303	0	0	0	303	
Authorized	Ped/Bike Grade & Pave	0:0:0	Regional FA	57	0	0	0	57	
DOT NOTE: RPA 12 TAP funding of \$57,000									
HSIP - Highway Safety Improvement Program									
Carroll - 14									
29598	HSIP--030()--2H-14	8.9	Project Total	2,000	0	0	0	2,000	Amend TA 40677
DOT-D03-RPA12	Olympic Ave E to Zypher St E of Glidden	--	Federal Aid	1,800	0	0	0	1,800	
Authorized	Pavement Widening	--	Regional FA	0	0	0	0	0	

TPMS Sponsor Appr. Status	Project # Location Funding Program	Length FHWA# S:T:R		Pgm'd Amounts in 1000's				Total	STIP#
				FY14	FY15	FY16	FY17		
Crawford - 24									
29599	HSIP--0300--2H-24	7.8	Project Total	2,951	0	0	0	2,951	Amend TA
DOT-D03-RPA12	0.2 mi E of Dow City E to S Jct IA 141	--	Federal Aid	2,656	0	0	0	2,656	
Authorized	Pavement Widening	--	Regional FA	0	0	0	0	0	
									40678

RPA-13

2014 - 2017 Transportation Improvement Program

TPMS Sponsor Appr. Status	Project # Location Funding Program	Length FHWA# S.T.R		Pgm'd Amounts in 1000's				Total	STIP#	
				FY14	FY15	FY16	FY17			
STP - Surface Transportation Program										
Region Wide - 00										
791 RPA-13 Authorized	RGPL-PA13(RTP)--ST-00 SW IA 4/SWIPCO: RPA 13 TRANSPORTATION PLANNING Trans Planning	0 MI -- --	Project Total Federal Aid Regional FA	10 8 8	10 8 8	10 8 8	10 8 8	40 32 32		40010
Cass - 15										
26732 Atlantic Authorized	STP-U-0285(616)--70-15 Local Letting: 01/21/2026 On HWY 6 Outside Services Engineering	2 MI -- --	Project Total Federal Aid Regional FA	68 54 54	0 0 0	0 0 0	0 0 0	68 54 54	Amend	TA 40614
Fremont - 36										
19227 [NBIS: 160431] Fremont CRD Authorized	STP-S-C036(59)--5E-36 Awarded On J-34 Culvert Replacement	0 MI 160431 --	Project Total Federal Aid Regional FA	515 132 132	0 0 0	0 0 0	0 0 0	515 132 132	Amend	TA 40611
DOT NOTE: \$280,000 in RPA STP funds previously authorized in FFY 2013.										
STP-HBP - Surface Transportation Program - Bridge Program										
Cass - 15										
23740 [NBIS: 099581] Cass CRD Authorized	BROS-C015(56)--5F-15 DOT Letting: 10/21/2014 JACKSON ROAD: Approx 1/8 mile east of 648th Street Bridge Replacement	0 MI 099581 13:76:36	Project Total Federal Aid Regional FA	435 348 0	0 0 0	0 0 0	0 0 0	435 348 0	Amend	TA 40383
21254 [NBIS: 256000] Montgomery CRD Authorized	BROS-C069(49)--5F-69 DOT Letting: 10/21/2014 On N-16, Over Rose Creek, from Section 5N Township 73N Range 36W, at NE S5 T73 R36 Bridge Replacement	0 MI 256000 5:73:36	Project Total Federal Aid Regional FA	375 300 0	0 0 0	0 0 0	0 0 0	375 300 0	Amend	TA 40644
Fremont - 36										
15600 [NBIS: 160460] Fremont CRD Authorized	BROS-C036(66)--8J-36 Awarded 215th Street: L63 W 0.125 MI Bridge Replacement	0 MI 160460 36:69:42	Project Total Federal Aid Regional FA	448 358 0	0 0 0	0 0 0	0 0 0	448 358 0	Amend	TA 40521
DOT NOTE: Matching CFYP project has been updated Matching CFYP project has been updated										
Montgomery - 69										
14270 [NBIS: 255200] Montgomery CRD Authorized	BROS-C069(47)--5F-69 Awarded N18: Over W Nodaway Bridge Replacement	0.2 MI 255200 33:72:36	Project Total Federal Aid Regional FA	291 233 0	0 0 0	0 0 0	0 0 0	291 233 0	Ad.mod	TA 40353
14238 [NBIS: 255910] Montgomery CRD Authorized	BRS-C069(46)--60-69 Awarded M37: Over BNRR Bridge Replacement	0 MI 255910 28:72:39	Project Total Federal Aid Regional FA	1,697 1,201 0	0 0 0	0 0 0	0 0 0	1,697 1,201 0	Amend	TA 40113

TPMS Sponsor Appr. Status	Project # Location Funding Program	Length FHWA# S:T:R		Pgm'd Amounts in 1000's				Total	STIP#
				FY14	FY15	FY16	FY17		

Page - 73

23683	BRS-C073(121)--60-73 Awarded	0 MI	Project Total	720	0	0	0	720	
Page CRD	J-20: Over Nodaway River	267690	Federal Aid	600	0	0	0	600	
Authorized	Bridge Widening,Bridge Rehabilitation	20:70:36	Regional FA	0	0	0	0	0	40374

STP - STP funded TAP Projects

Montgomery - 69

25187	STP-E-6360(617)--8V-69 Awarded	0.227 MI	Project Total	85	0	0	0	85	
Red Oak	In the City of Red Oak, Red Oak Trails/American	--	Federal Aid	56	0	0	0	56	
Authorized	Discovery Trail: From 4th Street to 8th Street	--	Regional FA	56	0	0	0	56	40526
	Ped/Bike Grade & Pave	--							

TAP - Transportation Alternatives

Montgomery - 69

22083	STP-E-7262(604)--8V-69 Local Letting: 01/23/2015	0.032 MI	Project Total	38	0	0	0	38	Ad.mod TA
Stanton	Greenbelt Trail Extension, from Prospect Street then	--	Federal Aid	31	0	0	0	31	
Authorized	under Holland Ave Bridge to existing trail.	--	Regional FA	31	0	0	0	31	40291
	Ped/Bike Grade & Pave	--							

HSIP - Highway Safety Improvement Program

Montgomery - 69

25271	HSIP-034)--3L-69	0	Project Total	8,200	0	0	0	8,200	Amend TA
DOT-D04-RPA13	On US34, from W of US71 to E of Corning	--	Federal Aid	6,710	0	0	0	6,710	
Authorized	Pavement Widening	--	Regional FA	0	0	0	0	0	40462

DOT NOTE: Project includes both safety and 3R funds

25232	HSIP-071)--3L-69	0 MI	Project Total	960	0	0	0	960	
DOT-D04-RPA13	US71: US 34 TO W JCT US 6	--	Federal Aid	864	0	0	0	864	
Authorized	Pavement Widening	--	Regional FA	0	0	0	0	0	40445

Page - 73

25233	HSIP-071)--3L-73	0 MI	Project Total	3,170	0	0	0	3,170	Amend TA
DOT-D04-RPA13	US71: MISSOURI TO US 34	--	Federal Aid	2,853	0	0	0	2,853	
Authorized	Pavement Widening	--	Regional FA	0	0	0	0	0	40446

RPA-14

2014 - 2017 Transportation Improvement Program

TPMS Sponsor Appr. Status	Project # Location Funding Program	Length FHWA# S:T:R		Pgm'd Amounts in 1000's				Total	STIP#	
				FY14	FY15	FY16	FY17			
STP - Surface Transportation Program										
Region Wide - 00										
19871	RGPL-PA14(FY15)--ST-0	0 MI	Project Total	68	68	68	68	272	40183	
RPA-14	RPA 14: Transportation Planning ATURA RPA 14	--	Federal Aid	14	14	14	14	56		
Authorized	Trans Planning	--	Regional FA	14	14	14	14	56		
25185	RGTR-(FY14)--ST-00	0	Project Total	84	0	0	0	84	40423	
RPA-14	Transit: Light Duty 176" VSS	--	Federal Aid	67	0	0	0	67		
Authorized	Transit Investments	--	Regional FA	67	0	0	0	67		
25186	RGTR-(FY14)--ST-00	0	Project Total	50	0	0	0	50	40424	
RPA-14	Transit: Conversion Van	--	Federal Aid	40	0	0	0	40		
Authorized	Transit Investments	--	Regional FA	40	0	0	0	40		
Union - 88										
10648	STP-S-C088(47)--5E-88 Awarded	4.645 MI	Project Total	900	0	0	0	900	40473	
Union CRD	P-27: From 0.35 mi. north of 230th St. to SCL of Creston	--	Federal Aid	650	0	0	0	650		
Authorized	Pavement Rehab	--	Regional FA	650	0	0	0	650		
20562	STP-S-C088(46)--5E-88 Awarded	3.773 MI	Project Total	600	0	0	0	600	40471	
Union CRD	H33: From E.C.L. Cromwell to W.C.L. Creston	--	Federal Aid	355	0	0	0	355		
Authorized	Pavement Rehab	--	Regional FA	355	0	0	0	355		
STP-HBP - Surface Transportation Program - Bridge Program										
Adair - 01										
23449	[NBIS: 057980] BROS-C001(82)--8J-01 DOT Letting: 09/16/2014	0.01 MI	Project Total	665	0	0	0	665	Amend	TA
Adair CRD	PINEWOOD: SW COR SECT 34 N 0.25 MI	057980	Federal Aid	532	0	0	0	532		
Authorized	Bridge Replacement	34:77:31	Regional FA	0	0	0	0	0	40410	
Adams - 02										
18369	[NBIS: 059510] BRS-C002(60)--60-2 Awarded	0 MI	Project Total	900	0	0	0	900	40321	
Adams CRD	H33: On H33 0.1 mi. east of Sycamore	059510	Federal Aid	720	0	0	0	720		
Authorized	Bridge Replacement	17:72:32	Regional FA	0	0	0	0	0		
Ringgold - 80										
21350	[NBIS: 295630] BROS-C080(62)--8J-80 Awarded	0 MI	Project Total	205	0	0	0	205	Amend	TA
Ringgold CRD	110TH AVE: Over STREAM	295630	Federal Aid	164	0	0	0	164		
Authorized	Bridge Removal,Culvert Replacement	20:67:31	Regional FA	0	0	0	0	0	40261	
21347	[NBIS: 296810] BROS-C080(59)--5F-80 Awarded	0 MI	Project Total	175	0	0	0	175	Amend	TA
Ringgold CRD	205TH ST: Over STREAM	296810	Federal Aid	140	0	0	0	140		
Authorized	Bridge Removal,Culvert Replacement	25:69:28	Regional FA	0	0	0	0	0	40259	

TPMS Sponsor Appr. Status	Project # Location Funding Program	Length FHWA# S:T:R		Pgm'd Amounts in 1000's				Total	STIP#	
				FY14	FY15	FY16	FY17			
Ringgold - 80 (continued)										
20407 [NBIS: 295870]	BROS-C080(52)--8J-80 Awarded	0 MI	Project Total	190	0	0	0	190	40202	
Ringgold CRD	250TH ST: 0.75 mi west of J45	295870	Federal Aid	152	0	0	0	152		
Authorized	Bridge Removal,Culvert Replacement	24:68:28	Regional FA	0	0	0	0	0		
21348 [NBIS: 295460]	BROS-C080(60)--5F-80 Awarded	0 MI	Project Total	190	0	0	0	190	40260	
Ringgold CRD	J67: Over STREAM	295460	Federal Aid	152	0	0	0	152		
Authorized	Bridge Removal,Culvert Replacement	25:67:30	Regional FA	0	0	0	0	0		
Taylor - 87										
22199 [NBIS: 323990]	BROS-C087(49)--8J-87 Awarded	0.1 MI	Project Total	750	0	0	0	750	40349	
Taylor CRD	Adams-Taylor St.: On Adams-Taylor St. 0.8 mi. East	323990	Federal Aid	600	0	0	0	600		
Authorized	of Page County line Bridge Replacement	6:70N:35W	Regional FA	0	0	0	0	0		
Union - 88										
18005 [NBIS: 325280]	BROS-C088(49)--5F-88 Awarded	0.2 MI	Project Total	467	0	0	0	467	Ad.mod	TA
Union CRD	H29: Over Four Mile Creek	325280	Federal Aid	374	0	0	0	374	40663	
Authorized	Bridge Replacement	1:72:28	Regional FA	0	0	0	0	0		
HSIP - Highway Safety Improvement Program										
Adair - 01										
29328	HSIP-S-C001(86)--6C-01 DOT Letting: 10/21/2014	6.6 MI	Project Total	56	0	0	0	56	Amend	TA
Adair CRD	On G30 & N54, G-30 Cass Co Line East 1.5 miles &	--	Federal Aid	50	0	0	0	50	40665	
Authorized	N-54 110th St to 160th St Pavement Markings	--	Regional FA	0	0	0	0	0		
DOT NOTE: Matching CFYP project has been updated										

RPA-15

2014 - 2017 Transportation Improvement Program

TPMS Sponsor Appr. Status	Project # Location Funding Program	Length FHWA# S.T.R		Pgm'd Amounts in 1000's				Total	STIP#
				FY14	FY15	FY16	FY17		
STP - Surface Transportation Program									
Region Wide - 00									
881	RGPL-PA15(RTP)--ST-00	0 MI	Project Total	25	0	0	0	25	40011
RPA-15	RPA 15: RPA 15 TRANSPORTATION PLANNING	--	Federal Aid	20	0	0	0	20	
Authorized	Trans Planning	--	Regional FA	20	0	0	0	20	
Keokuk - 54									
23480	STP-S-C054(94)--5E-54 Finished	4.16 MI	Project Total	2,293	0	0	0	2,293	Ad.mod TA 40357
Keokuk CRD	G13: From highway 149 to west of 225th	--	Federal Aid	1,729	0	0	0	1,729	
Authorized	Pavement Rehab/Widen	7:77:11	Regional FA	1,729	0	0	0	1,729	
PA NOTE: STP increased to \$1,728,515.									
STP-HBP - Surface Transportation Program - Bridge Program									
Jefferson - 51									
21433 [NBIS: 201680]	BROS-C051(52)--5F-51 Awarded	0 MI	Project Total	665	0	0	0	665	Ad.mod TA 40267
Jefferson CRD	E184: Over CEDAR CREEK	201680	Federal Aid	532	0	0	0	532	
Authorized	Bridge Replacement	18:72:11	Regional FA	0	0	0	0	0	
21434	BROS-C051(53)--5F-51 Awarded	0 MI	Project Total	350	0	0	0	350	40268
Jefferson CRD	E196: Over Tributary of Cedar Creek	--	Federal Aid	280	0	0	0	280	
Authorized	Bridge Replacement	19:72:11	Regional FA	0	0	0	0	0	
Mahaska - 62									
24796 [NBIS: 235660]	BROS-C062(83)--8J-62 Awarded	0.1 MI	Project Total	140	0	0	0	140	40404
Mahaska CRD	295th St.: 1/4 mile east of Galeston Ave. on 295th St.	235660	Federal Aid	112	0	0	0	112	
Authorized	Bridge Replacement	8:74:16	Regional FA	0	0	0	0	0	
Van Buren - 89									
13468 [NBIS: 328300]	BROS-C089(84)--8J-89 Awarded	0 MI	Project Total	340	0	0	0	340	40320
Van Buren CRD	Yellow Ave: Over Little Cedar Creek	328300	Federal Aid	272	0	0	0	272	
Authorized	Bridge Replacement	12:69:8	Regional FA	0	0	0	0	0	
Wapello - 90									
21706 [NBIS: 9340]	BRM-5825(641)--8N-90 Awarded	0 MI	Project Total	3,070	0	0	0	3,070	40276
Ottumwa	In the City of Ottumwa, Market Street: Market Street over Des Moines River	9340	Federal Aid	2,496	0	0	0	2,496	
Authorized	Bridge Replacement	--	Regional FA	1,496	0	0	0	1,496	
14322 [NBIS: 331120]	BROS-C090(74)--8J-90 Awarded	0 MI	Project Total	300	0	0	0	300	40411
Wapello CRD	100th Street: Over Buckeye Creek	331120	Federal Aid	240	0	0	0	240	
Authorized	Bridge Replacement	21:72:12	Regional FA	0	0	0	0	0	

TPMS Sponsor Appr. Status	Project # Location Funding Program	Length FHWA# S:T:R		Pgm'd Amounts in 1000's				Total	STIP#
				FY14	FY15	FY16	FY17		

Wapello - 90 (continued)

21569 [NBIS: 331230]	BROS-C090(73)--5F-90 Finished	0 MI	Project Total	450	0	0	0	450	
Wapello CRD	H25: Over Little Cedar Creek	331230	Federal Aid	360	0	0	0	360	
Authorized	Bridge Replacement	3:72:13	Regional FA	0	0	0	0	0	40273
21570 [NBIS: 331960]	BHS-C090(77)--63-90 Awarded	0 MI	Project Total	538	0	0	0	538	
Wapello CRD	T61, V37: Bridge over Cedar and South Avery Creek	331960	Federal Aid	430	0	0	0	430	
Authorized	Bridge Deck Overlay	--	Regional FA	0	0	0	0	0	40475

TAP - Transportation Alternatives

Van Buren - 89

19565	STP-E-3950(601)--8V-89 DOT Letting: 01/21/2015	0.918 MI	Project Total	367	0	0	0	367	
Keosauqua	Keosauqua Riverfront Trail: Existing loop trail/Hwy 1	--	Federal Aid						
	SE to DM River, SW along DM River to Trail Plaza			240	0	0	0	240	
	and DM River Bridge								
Authorized	Ped/Bike Grade & Pave,Ped/Bike Structures,Ped/Bike	--	Regional FA	240	0	0	0	240	40166
	Miscellaneous								

DOT NOTE: PE authorized for \$29,424.80

RPA-16

2014 - 2017 Transportation Improvement Program

TPMS Sponsor Appr. Status	Project # Location Funding Program	Length FHWA# S.T.R		Pgm'd Amounts in 1000's				Total	STIP#
				FY14	FY15	FY16	FY17		
STP - Surface Transportation Program									
Region Wide - 00									
949	RGPL-PA16(RTP)--ST-00	0 MI	Project Total	214	214	214	214	856	40012
RPA-16	SEIRPC: RPA 16 TRANSPORTATION PLANNING	--	Federal Aid	171	171	171	171	684	
Authorized	Trans Planning	--	Regional FA	171	171	171	171	684	
Henry - 44									
22089	STP-U-5292(620)--70-44 Awarded	1.394 MI	Project Total	1,265	0	0	0	1,265	Ad.mod TA 40294
Mount Pleasant	In the city of Mount Pleasant, On N IRIS ST, from Washington St to Winfield Ave and project related improvements on side streets	--	Federal Aid	1,000	0	0	0	1,000	
Authorized	Pavement Rehab	--	Regional FA	1,000	0	0	0	1,000	
STP-HBP - Surface Transportation Program - Bridge Program									
Henry - 44									
19578 [NBIS: 180350]	BROS-C044(71)--5F-44 Finished	0 MI	Project Total	415	0	0	0	415	40379
Henry CRD	OASIS AVENUE: Over South Big Creek	180350	Federal Aid	320	0	0	0	320	
Authorized	Bridge Replacement	10:71:5	Regional FA	0	0	0	0	0	
Lee - 56									
17875 [NBIS: 219840]	BROS-C056(89)--8J-56 DOT Letting: 10/21/2014	0 MI	Project Total	112	0	0	0	112	40491
Lee CRD	150 AVE: From 150th Avenue to Sec. 13-69-7	219840	Federal Aid	88	0	0	0	88	
Authorized	Bridge Replacement	13:69:7	Regional FA	0	0	0	0	0	
14687 [NBIS: 219860]	BROS-C056(88)--8J-56 DOT Letting: 10/21/2014	0 MI	Project Total	160	0	0	0	160	Amend TA 40490
Lee CRD	130th St: Bridge Replacement	219860	Federal Aid	128	0	0	0	128	
Authorized	Bridge Replacement	24:69:7	Regional FA	0	0	0	0	0	
NHPP - National Highway Performance Program									
Lee - 56									
25361	NHSX-218)--3H-56	0 MI	Project Total	1,820	0	0	0	1,820	40470
DOT-D05-RPA16	US218: 1.5 MI N OF CO RD J40 TO HENRYCO	--	Federal Aid	1,456	0	0	0	1,456	
Authorized	Pavement Rehab	--	Regional FA	0	0	0	0	0	
Louisa - 58									
19827	NHSX--61)--3H-58	6	Project Total	24,570	0	0	26,400	50,970	Amend TA 40670
DOT-D05-RPA16	On US61, from Approx 2 Mi S of IA 92 to Muscatine Co Ln	--	Federal Aid	17,016	0	0	21,120	38,136	
Authorized	Pave,Bridge New,Grading	--	Regional FA	0	0	0	0	0	
DOT NOTE: Administrative modification processed on 2.17.14 to clarify project description									

TPMS Sponsor Appr. Status	Project # Location Funding Program	Length FHWA# S:T:R		Pgm'd Amounts in 1000's				Total	STIP#
				FY14	FY15	FY16	FY17		
TAP - Transportation Alternatives									
Des Moines - 29									
19090 Burlington	STP-ES-E-0977(636)--8T-29 Awarded In the City of Burlington, Flint River Trail Ph III: from levee & along Cash St to Bluff Rd in Burlington	0.557 MI --	Project Total Federal Aid	136 109	0 0	0 0	0 0	136 109	40144
Authorized	Ped/Bike Grade & Pave	0:0:0	Regional FA	109	0	0	0	109	
26586 Des Moines CBS	TAP-R-C029(076)--8T-29 DOT Letting: 02/17/2015 Flint River Trail, from Irish Ridge Road West approximately 1.3 Miles to US Highway 61 ROW Line	0 --	Project Total Federal Aid	793 634	0 0	0 0	0 0	793 634	
Authorized	Ped/Bike Grade & Pave,Ped/Bike Structures,Archaeological Plan & Research	--	Regional FA	211	0	0	0	211	
DOT NOTE: FRT funding of \$23,958.55 authorized									
21508 Des Moines CCB	SB-IA-C029(073)--7T-29 Local Letting: 12/21/2021 Aldo Leopold Interpretive Center: Property Acquisition	0 MI --	Project Total Federal Aid	456 365	0 0	0 0	0 0	456 365	40271
Authorized	Acquire Scenic/Hist	--	Regional FA	0	0	0	0	0	
HSIP - Highway Safety Improvement Program									
Henry - 44									
29614 DOT-D05-RPA16	HSIP--2180--2H-44 IA78 N to IA92	12.3 --	Project Total Federal Aid	4,887 4,398	0 0	0 0	0 0	4,887 4,398	Amend TA 40679
Authorized	Pavement Widening	--	Regional FA	0	0	0	0	0	

RPA-17

2014 - 2017 Transportation Improvement Program

TPMS Sponsor Appr. Status	Project # Location Funding Program	Length FHWA# S.T.R		Pgm'd Amounts in 1000's				Total	STIP#
				FY14	FY15	FY16	FY17		
STP - Surface Transportation Program									
Clarke - 20									
17964 [NBIS: 114370]	STP-S-C020(82)--5E-20 Awarded	0 MI	Project Total	600	0	0	0	600	40265
Clarke CRD	R69: 2.5 MILES NORTH OF HWY. 34 ON R-69	114370	Federal Aid	480	0	0	0	480	
Authorized	Bridge Replacement	2:72:24	Regional FA	480	0	0	0	480	
21158 [NBIS: 114210]	STP-S-C020(94)--5E-20 DOT Letting: 06/17/2014	0 MI	Project Total	400	0	0	0	400	40362
Clarke CRD	H-45: Approx. 3/4 mi. E. of Hopeville on H-45	114210	Federal Aid	320	0	0	0	320	
Authorized	Bridge Replacement	17:71N:27W	Regional FA	320	0	0	0	320	
Lucas - 59									
21842 [NBIS: 363500]	STP-S-C059(54)--5E-59 Finished	0.161 MI	Project Total	500	0	0	0	500	40278
Lucas CRD	Old Hwy 34: Over BR OF CHARITON RIVER	363500	Federal Aid	400	0	0	0	400	
Authorized	Pavement Rehab,Bridge Replacement	25:72:22	Regional FA	400	0	0	0	400	
STP-HBP - Surface Transportation Program - Bridge Program									
Davis - 26									
10321 [NBIS: 134990]	BROS-C026(70)--8J-26 Finished	0.2 MI	Project Total	350	0	0	0	350	40338
Davis CRD	Echo Ave.: 0.3 Miles So. of 202nd St	134990	Federal Aid	280	0	0	0	280	
Authorized	Bridge Replacement	--	Regional FA	0	0	0	0	0	
26577 [NBIS: 134710]	BROS-C026(85)--8J-26 Awarded	0	Project Total	700	0	0	0	700	Amend TA 40647
Davis CRD	On Iris Blvd, Bridge Replacement, 0.7 Miles to south of 180th Street - south of Drakesville	134710	Federal Aid	560	0	0	0	560	
Authorized	Bridge Replacement	:69:14	Regional FA	0	0	0	0	0	
Decatur - 27									
20985 [NBIS: 136990]	BRS-C027(52)--60-27 Awarded	0 MI	Project Total	563	0	0	0	563	40553
Decatur CRD	R46: Over McGruder Creek	136990	Federal Aid	450	0	0	0	450	
Authorized	Bridge Replacement	4:68:25	Regional FA	0	0	0	0	0	
Lucas - 59									
16082 [NBIS: 001780]	STP-1237(606)--5E-59 Awarded	0 MI	Project Total	1,854	0	0	0	1,854	40071
Chariton	In the City of Chariton, Russell Blvd: Over UP RR	001780	Federal Aid	1,368	0	0	0	1,368	
Authorized	Bridge Replacement	--	Regional FA	368	0	0	0	368	
DOT NOTE: Project includes RPA STP contribution of \$368,000									
12434 [NBIS: 340690]	BROS-C059(49)--8J-59 Awarded	0 MI	Project Total	520	0	0	0	520	40200
Lucas CRD	Watrous / 400th Street: Over Union Pacific RailRoad	340690	Federal Aid	400	0	0	0	400	
Authorized	Bridge Replacement	32:71:21	Regional FA	0	0	0	0	0	

TPMS Sponsor Appr. Status	Project # Location Funding Program	Length FHWA# S:T:R		Pgm'd Amounts in 1000's				Total	STIP#
				FY14	FY15	FY16	FY17		
Monroe - 68									
8494 [NBIS: 252695]	BRS-C068(45)--60-68 Awarded	0 MI	Project Total	450	0	0	0	450	Ad.mod TA 40146
Monroe CRD	On H35: Near US 34 (Between US 34 and 642nd Ave)	252695	Federal Aid	360	0	0	0	360	
Authorized	Bridge Replacement	--	Regional FA	0	0	0	0	0	
DOT NOTE: Administrative modification processed on 3.11.14 to clarify project description									
Wayne - 93									
1701 [NBIS: 340690]	BROS-C093(37)--8J-93 Canceled	0 MI	Project Total	519	0	0	0	519	40103
Wayne CRD	Watrous: Over UPRR	340690	Federal Aid	416	0	0	0	416	
Authorized	Bridge Replacement	5:70:21	Regional FA	0	0	0	0	0	
PA NOTE: Project not cancelled.									
17225 [NBIS: 338860]	BROS-C093(66)--5F-93 Awarded	0.1 MI	Project Total	343	0	0	0	343	40138
Wayne CRD	J-44: Over Walnut Creek	338860	Federal Aid	275	0	0	0	275	
Authorized	Bridge Replacement	5:68:20	Regional FA	0	0	0	0	0	
23629 [NBIS: 340160]	BRS-C093(71)--60-93 Awarded	0.25 MI	Project Total	450	0	0	0	450	40372
Wayne CRD	S16: Over DICK CREEK	340160	Federal Aid	360	0	0	0	360	
Authorized	Bridge Replacement	17:69:22	Regional FA	0	0	0	0	0	
NHPP - National Highway Performance Program									
Decatur - 27									
26640	IMX-35-1(153)12--02-27	12	Project Total	19,843	0	0	0	19,843	Amend TA 40618
DOT-D05-RPA17	, On I35, from Just S of IA2 to Clarke Co (NB)	--	Federal Aid	17,859	0	0	0	17,859	
Authorized	Grade and Pave	10:69:26	Regional FA	0	0	0	0	0	
Lucas - 59									
26657	NHSX-65-2(19)--3H-59	0	Project Total	7,008	0	0	0	7,008	Amend TA 40616
DOT-D05-RPA17	On US65, from W Jct US34 to Liberty Center	--	Federal Aid	5,606	0	0	0	5,606	
Authorized	Pavement Rehab	--	Regional FA	0	0	0	0	0	
TAP - Transportation Alternatives									
Appanoose - 04									
18657	SRTS-U-1210(610)--8U-04 Awarded	0.65 MI	Project Total	13	0	0	0	13	40482
Centerville	S MAIN ST: S.Main from W. Cottage to W. Wall, W.Grand to Liberty and short section on Francis, W. Cottage and W. Terry and implement an education/encouragement program.	--	Federal Aid	10	0	0	0	10	
Authorized	Ped/Bike Miscellaneous	--	Regional FA	0	0	0	0	0	
DOT NOTE: RPA 17 TPA funding of \$10,000 in addition to the SRTS award already authorized.									

TPMS	Project #	Length		Pgm'd Amounts in 1000's					
Sponsor	Location	FHWA#							
Appr. Status	Funding Program	S.T.R		FY14	FY15	FY16	FY17	Total	STIP#
ER - Emergency Relief Program									
Davis - 26									
26572 [NBIS: 134910]	ER-C026(84)--58-26 Awarded	0	Project Total	920	0	0	0	920	Ad.mod TA
Davis CRD	On Driftwood Blvd, Over	134910	Federal Aid	736	0	0	0	736	
Authorized	Bridge Replacement	--	Regional FA	0	0	0	0	0	40593
DOT NOTE: Project includes 585k of ER funding. Remainder of federal aid is county STP-HBP funds.									
PRF - Primary Road Funds									
Monroe - 68									
25270	NHSN--034)--2R-68	8.7	Project Total	1,338	0	0	0	1,338	Ad.mod TA
DOT-D05-RPA17	On US34, from Florence St E of IA5 to Wapello Co	--	Federal Aid	1,204	0	0	0	1,204	
Authorized	Pavement Rehab	--	Regional FA	0	0	0	0	0	40461
HSIP - Highway Safety Improvement Program									
Clarke - 20									
25274	HSIP-035)--3L-20	0	Project Total	1,481	0	0	0	1,481	Amend TA
DOT-D05-RPA17	, On I-35, from Osceola N to Warren Co	--	Federal Aid	1,333	0	0	0	1,333	
Authorized	Guardrail	--	Regional FA	0	0	0	0	0	40617
25267	HSIP-034)--3L-20	0 MI	Project Total	1,783	0	0	0	1,783	Amend TA
DOT-D05-RPA17	US34: OSCEOLA TO LUCAS CO	--	Federal Aid	1,605	0	0	0	1,605	
Authorized	Pavement Widening	--	Regional FA	0	0	0	0	0	40458
Lucas - 59									
25268	HSIP-034)--3L-59	0 MI	Project Total	906	0	0	0	906	Ad.mod TA
DOT-D05-RPA17	US34: US 65 TO CO RD S23	--	Federal Aid	815	0	0	0	815	
Authorized	Pavement Widening	--	Regional FA	0	0	0	0	0	40459
25269	HSIP-034)--3L-59	0 MI	Project Total	831	0	0	0	831	Ad.mod TA
DOT-D05-RPA17	US34: 2.7 MI W OF MONROE CO TO 2.5 MI E OF MONROE CO	--	Federal Aid	748	0	0	0	748	
Authorized	Pavement Widening	--	Regional FA	0	0	0	0	0	40460

RPA-18

2014 - 2017 Transportation Improvement Program

TPMS Sponsor Appr. Status	Project # Location Funding Program	Length FHWA# S:T:R		Pgm'd Amounts in 1000's				Total	STIP#
				FY14	FY15	FY16	FY17		
STP - Surface Transportation Program									
Mills - 65									
19517	STP-U-2955(607)--70-65 DOT Letting: 01/21/2015	0.264 MI	Project Total	731	0	0	0	731	
Glenwood	In the City of Glenwood, S VINE ST: From Nuckolls	--	Federal Aid	585	0	0	0	585	
Authorized	Street to Alley between Coolidge Street & Sharp Street Pavement Rehab,Subdrains	0:0:0	Regional FA	585	0	0	0	585	40164
DOT NOTE: PE authorized for \$58,844									
STP-HBP - Surface Transportation Program - Bridge Program									
Mills - 65									
3843 [NBIS: 245040]	BRS-C065(93)--60-65 DOT Letting: 09/16/2014	0 MI	Project Total	1,700	0	0	0	1,700	Ad.mod TA
Mills CRD	330th Street: 330th Street over the Nishnabotna River	245040	Federal Aid	1,360	0	0	0	1,360	
Authorized	Bridge Replacement	16:71:41	Regional FA	0	0	0	0	0	40421
Pottawattamie - 78									
18179 [NBIS: 288450]	BRS-C078(169)--60-78 DOT Letting: 09/16/2014	0 MI	Project Total	1,000	0	0	0	1,000	
Pottawattamie CRD	L66: HIGHWAY #6 N 5.8 MI	288450	Federal Aid	800	0	0	0	800	
Authorized	Bridge Replacement	23:76:41	Regional FA	0	0	0	0	0	40407
Shelby - 83									
9247 [NBIS: 0]	BRS-C083(54)--60-83 Awarded	0 MI	Project Total	500	0	0	0	500	
Shelby CRD	Linden Rd: Over Tributary to W.Fork W. Nishnabotna	0	Federal Aid	400	0	0	0	400	
Authorized	River Bridge Replacement	7:79:38	Regional FA	0	0	0	0	0	40396
RTP - Recreational Trails Program									
Pottawattamie - 78									
26699	NRT-C078(184)--9G-78 Local Letting: 01/21/2026	0	Project Total	375	0	0	0	375	Ad.mod TA
Pottawattamie CCB	From Council Bluffs N 27 Miles to Neola and Crescent	--	Federal Aid	300	0	0	0	300	
Authorized	Ped/Bike Miscellaneous,Ped/Bike Development	--	Regional FA	0	0	0	0	0	40607
DOT NOTE: PE authorized for \$25,900.80									
HSIP - Highway Safety Improvement Program									
Mills - 65									
29624	HSIP--0290--2H-65	11	Project Total	1,625	0	0	0	1,625	Amend TA
DOT-D04-RPA18	Just S of N US34 Jct to approx 1.3 mi N of	--	Federal Aid	1,463	0	0	0	1,463	
Authorized	Pottawattamie Co Line Guardrail	--	Regional FA	0	0	0	0	0	40668