

A CARTOON HISTORY OF IOWA

IN 75
CONCISE
CHAPTERS



F 621.3
.H3
1968

A Cartoon History of Iowa

BY

HERBERT V. HAKE

DIRECTOR OF RADIO AND TV
UNIVERSITY OF NORTHERN IOWA
CEDAR FALLS

© COPYRIGHT, 1986

PUBLISHED BY

Klipto Printing Company

MASON CITY, IOWA 50401

FORM # 48C

FORM 4-60

MASON CITY, IOWA 20401

KIWO Printing Company

PUBLISHED BY

CEDAR FALLS

UNIVERSITY OF NORTHERN IOWA

DIRECTOR OF RADIO AND TV

HERBERT A. HAKE

BY

A Cartoon History of Iowa

Page 2 of 2

THE FOLLOWING ARE THE QUESTIONS TO BE ANSWERED BY THE STUDENTS
AND OF THE CHALLENGES TO BE MET BY THE STUDENTS OF
THE PROGRAMS ORIENTED TO THE STUDENTS OF THE PROGRAMS
THEY ARE HERE ASSEMBLED TO PROMOTE THE PROGRESSIVE
DEVELOPMENT OF THE STATE

@ COPYRIGHT 1968

Jul 1 '76

THE QUESTIONS IN BACK COVER MAY BE ANSWERED BY
REFERRING TO MATERIAL ON THE CHALLENGES PROVIDED. THE
CHALLENGES MAY BE MET BY DRAWING ORIGINALLY FROM
THE SPACES PROVIDED, AND BY REFERRING TO ANY BOOK,
MAP, INSIDE OF IOWA STATE UNIVERSITY PRESS, 1968
H. C. NELSON'S GEOGRAPHY OF IOWA (UNIVERSITY OF
MICHIGAN PRESS, 1968), THE IOWA GEOGRAPHICAL
MEDIA, AND SIMILAR SOURCES OF INFORMATION.

GEORGE E. V. HALL

CEDAR FALLS, IOWA, 1968

© COPYRIGHT 1999

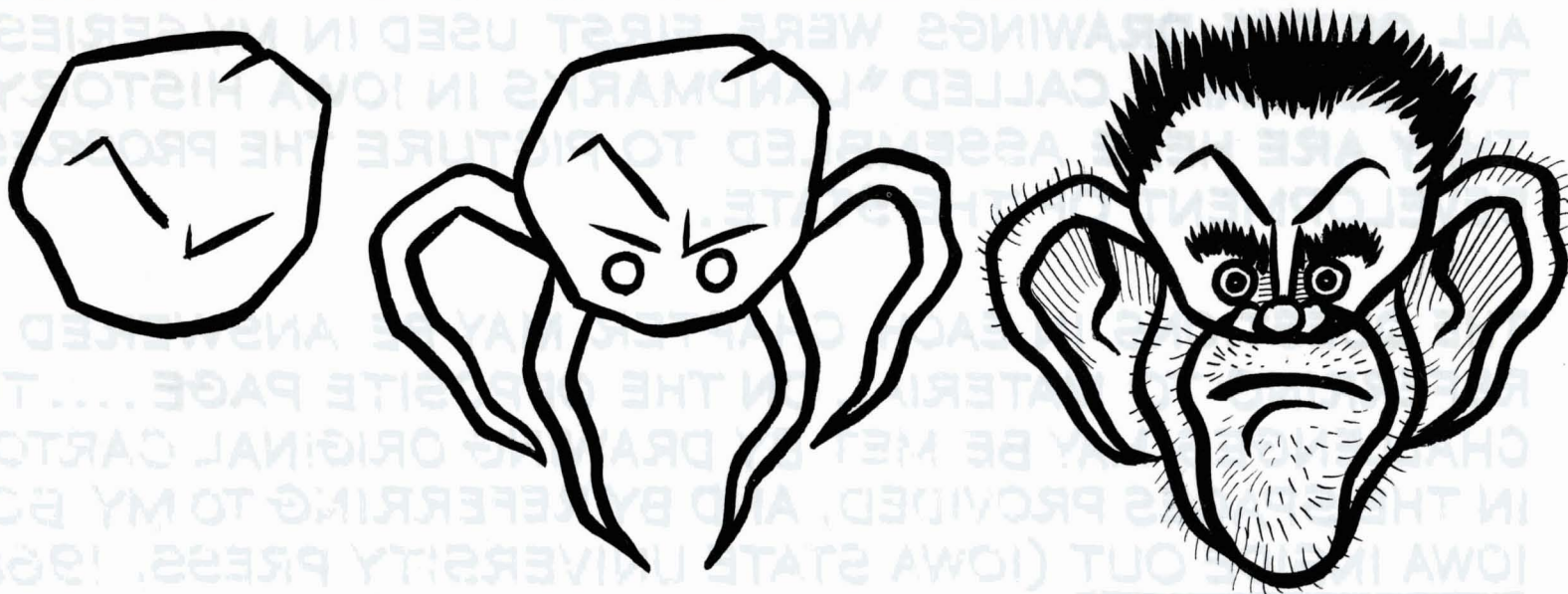
Foreword

THE FOLLOWING PAGES TELL THE STORY OF IOWA IN CARTOONS.. ALL OF THE DRAWINGS WERE FIRST USED IN MY SERIES OF TV PROGRAMS CALLED "LANDMARKS IN IOWA HISTORY".... THEY ARE HERE ASSEMBLED TO PICTURE THE PROGRESSIVE DEVELOPMENT OF THE STATE.

THE QUESTIONS IN EACH CHAPTER MAY BE ANSWERED BY REFERRING TO MATERIAL ON THE OPPOSITE PAGE....THE CHALLENGES MAY BE MET BY DRAWING ORIGINAL CARTOONS IN THE SPACES PROVIDED, AND BY REFERRING TO MY BOOK, IOWA INSIDE OUT (IOWA STATE UNIVERSITY PRESS, 1968), H.L.NELSON'S GEOGRAPHY OF IOWA (UNIVERSITY OF NEBRASKA PRESS, 1967), THE WORLD BOOK ENCYCLOPEDIA, AND SIMILAR SOURCES OF INFORMATION.

HERBERT V. HAKE

CEDAR FALLS, IOWA, 1968



IOWA BEGAN AS A MASS OF ROCK... DURING MILLIONS OF YEARS, THE ROCK CRACKED AND SHIFTED. VALLEYS WERE FORMED.


THE OCEAN RUSHED INTO THE LOW PLACES, AND, FOR A LONG TIME, IOWA WAS AT THE BOTTOM OF THE SEA. PRIMITIVE LIFE CRAWLED IN THE SLIME.

AFTER THE OCEAN RETREATED, IOWA WAS, BY TURNS, TROPICAL AND FRIGID. FOUR GLACIERS PUSHED AND SCRAPED THE DEPOSITS OF SILT.. THEN — MAN CAME.

QUESTIONS TO ANSWER:

1. WHAT WAS IOWA IN THE BEGINNING? _____
2. WAS IOWA EVER AT THE BOTTOM OF THE SEA? _____
3. DID IOWA LIFE BEGIN IN THE SEA OR ON LAND? _____
4. HOW MANY GLACIERS DID IOWA HAVE? _____
5. DID MAN COME TO IOWA BEFORE OR AFTER THESE GLACIERS? _____

CHALLENGES TO MEET:



1. IN THE SPACE AT THE LEFT, DRAW A CARTOON OF A CAVE MAN AS YOU THINK HE LOOKED.

2. MAKE A LIST OF THE KINDS OF ROCK FOUND IN IOWA.

3. GIVE THE NAMES OF IOWA'S GLACIERS.



IF THERE WERE CAVE MEN IN IOWA, THEY LEFT NO TRACE... THE MOUND BUILDER WAS PROBABLY THE FIRST SETTLER. HIS APPEARANCE IS STILL OPEN TO QUESTION.

MAYBE THE MOUND BUILDER LOOKED LIKE THIS... RADIOCARBON DATING PROVES THAT SOME OF THE MOUNDS IN EFFIGY MOUNDS NATIONAL MONUMENT AND IN OTHER LOCATIONS GO BACK TO THE TIME OF CHRIST.

QUESTIONS TO ANSWER:

1. WHAT ARE STONE AGE MEN CALLED? _____
2. DID CAVE MEN LEAVE ANY TRACE IN IOWA? _____
3. WHO WAS PROBABLY THE FIRST SETTLER IN IOWA?


4. WHAT IS THE NAME OF THE METHOD USED BY SCIENTISTS
TO DATE MOUNDS? _____
5. WHAT IS THE NAME OF IOWA'S NATIONAL MONUMENT?

CHALLENGES TO MEET:



1. START WITH A QUESTION MARK,
AND DRAW A CARTOON OF A
MOUND BUILDER AS YOU THINK
HE LOOKED.
2. LIST THE THREE KINDS OF MOUNDS
FOUND IN IOWA. _____

3. GIVE THE NAMES OF THE TWO KINDS
OF EFFIGY MOUNDS FOUND IN IOWA.




NOBODY KNOWS WHAT HAPPENED TO THE MOUND BUILDERS... THEY WERE GONE WHEN THE LATER INDIANS CAME TO IOWA AND LEFT ARROWHEADS AND SPEARPOINTS TO MARK THEIR HUNTING GROUNDS.

ACCORDING TO LEGEND, THE FIRST INDIAN WHO CROSSED THE MISSISSIPPI CALLED HIS NEW HOME "AY-OO-EZ", WHICH MEANS "BEAUTIFUL LAND"... THIS MAY HAVE BEEN THE ORIGIN OF THE TRIBAL NAME, "IOWAY", WHICH ALSO IDENTIFIED THE IOWA RIVER.

QUESTIONS TO ANSWER:



1. WHAT HAPPENED TO THE MOUND BUILDERS? _____
2. WHAT MARKED THE HUNTING GROUNDS OF THE LATER INDIANS? _____
3. WHAT DOES "AY-OO-EZ" MEAN? _____
4. WHAT WAS THE TRIBAL NAME OF THE FIRST INDIANS WHO SETTLED IN IOWA? _____
5. WHAT RIVER IN IOWA HAS A SIMILAR NAME? _____

CHALLENGES TO MEET:



1. DRAW A CARTOON OF THE FIRST INDIAN AS YOU THINK HE LOOKED.
2. LIST SIX INDIAN TRIBES OF IOWA.

3. LIST SIX RIVERS OF IOWA WHICH HAVE INDIAN NAMES.



THE FIRST WHITE MEN WHO SAW IOWA WERE MARQUETTE AND JOLIET. THEY ARRIVED IN 1673. FATHER MARQUETTE WAS A MISSIONARY... HIS SYMBOL WAS THE CROSS.

THE EXPLORERS MADE THEIR FIRST LANDING, WEST OF THE MISSISSIPPI, NEAR THE MOUTH OF THE IOWA RIVER... APPROACHING AN INDIAN VILLAGE, THE MISSIONARY SHOWED THAT HE AND JOLIET WERE UNARMED. THEY WERE WELCOMED.

QUESTIONS TO ANSWER:

1. WHO WERE THE FIRST WHITE MEN TO SEE IOWA?

2. WHEN DID THEY ARRIVE? _____

3. WHAT WAS THE MISSIONARY'S NAME? _____

4. WHERE DID MARQUETTE AND JOLIET MAKE THEIR FIRST LANDING? _____

5. HOW DID MARQUETTE SHOW THAT HE AND JOLIET WERE UNARMED? _____

CHALLENGES TO MEET:



1. START WITH A CROSS AND DRAW YOUR OWN CARTOON OF A MISSIONARY.

2. LIST THE ITEMS OF FOOD SERVED TO MARQUETTE AND JOLIET BY THE INDIANS.

3. GIVE THE NAMES OF OTHER FRENCH EXPLORERS.



THE IMMEDIATE RESULT OF FRENCH EXPLORATION WAS THE DEVELOPMENT OF THE FUR TRADE ALONG THE MISSISSIPPI.. BEAVER PELTS WERE IN SPECIAL DEMAND.

IT WAS THE BUSINESS OF THE FUR TRADER TO EXCHANGE WHITE MAN'S GOODS FOR THE VALUABLE SKINS WHICH HE COLLECTED FROM INDIANS IN HIS TERRITORY.

QUESTIONS TO ANSWER:

1. WHAT WAS THE IMMEDIATE RESULT OF FRENCH EXPLORATION?

2. WHAT RIVER WAS THE MAIN AVENUE OF THE FUR TRADE?

3. WHAT PELTS WERE IN SPECIAL DEMAND? _____
4. WHAT DID THE FUR TRADER EXCHANGE FOR THE VALUABLE SKINS HE COLLECTED? _____
5. FROM WHOM WERE THE PELTS OBTAINED? _____

CHALLENGES TO MEET:



1. START WITH A BEAVER PELT AND DRAW YOUR OWN CARTOON OF A FUR TRADER.
2. LIST OTHER ANIMAL SKINS WHICH WERE OFFERED IN TRADE.

3. GIVE THE NAMES OF FAMOUS FUR TRADERS.




THE FIRST BATTLE BETWEEN WHITE MEN AND INDIANS ON IOWA SOIL WAS FOUGHT AT THE RACCOON FORK ON THE DES MOINES RIVER IN 1735.

THE FRENCH, WHO HAD CHASED THE SAUK AND FOX ALL THE WAY FROM WISCONSIN, LOST THE BATTLE AND RETURNED TO CANADA...THE SAUK AND FOX STAYED IN IOWA.

QUESTIONS TO ANSWER:

1. WHERE IN IOWA WAS THE FIRST BATTLE BETWEEN WHITE MEN AND INDIANS FOUGHT? _____
2. WHAT WAS THE DATE OF THE BATTLE? _____
3. WHO WERE THE WHITE MEN? _____
4. WHO WERE THE INDIANS? _____
5. WHO WON THE BATTLE? _____


CHALLENGES TO MEET:



1. START WITH THE RACCOON FORK, AND DRAW YOUR OWN CARTOON OF WHAT HAPPENED THERE.
2. LIST THE INDIAN ALLIES OF THE FRENCH.

3. GIVE THE NAME OF THE CITY NOW LOCATED AT THE RACCOON FORK.

4. GIVE ANOTHER NAME OF THE CITY.




IN 1788, KETTLE CHIEF AND HIS FOX INDIANS DEEDED THEIR LEAD MINES ON CATFISH CREEK TO A RESOURCEFUL FRENCH-CANADIAN NAMED JULIEN DUBUQUE.

THE NEW OWNER HAD HIS CLAIM CONFIRMED BY THE SPANISH GOVERNOR AND CALLED HIS HOLDINGS "THE MINES OF SPAIN". JULIEN DUBUQUE WAS THE FIRST PERMANENT WHITE SETTLER IN IOWA.

QUESTIONS TO ANSWER:


1. WHERE WERE THE LEAD MINES OF KETTLE CHIEF LOCATED? _____
2. TO WHOM WERE THEY DEEDED? _____
3. WHAT WAS THE DATE OF THE DEED? _____
4. WHO CONFIRMED THE CLAIM? _____
5. WHAT WERE THE MINES CALLED? _____

CHALLENGES TO MEET:



1. START WITH 1788, AND DRAW YOUR OWN CARTOON OF THE FIRST WHITE SETTLER IN IOWA.
2. GIVE THE SIZE OF THE TRACT OF LAND CLAIMED BY JULIEN DUBUQUE.

3. NAME TWO OTHER WHITE MEN WHO RECEIVED SPANISH LAND GRANTS IN IOWA.



THE FIRST APPLE ORCHARD
IN IOWA WAS PLANTED ON
A SPANISH LAND GRANT
NEAR THE PRESENT TOWN
OF MONTROSE.

THE GRANT WAS MADE IN 1799
TO LOUIS HONORE TESSON,
WHO LOST THE LAND BEFORE
HE HAD TIME TO GROW ANY
APPLES ON IT.

QUESTIONS TO ANSWER:

1. WHERE WAS THE FIRST APPLE ORCHARD IN IOWA PLANTED?

2. NEAR WHAT PRESENT TOWN WAS IT LOCATED? _____
3. WHAT WAS THE DATE OF THE SPANISH LAND GRANT? _____
4. TO WHOM WAS THE GRANT MADE? _____
5. WHY DIDN'T THE OWNER HAVE TIME TO GROW APPLES ON HIS LAND? _____

CHALLENGES TO MEET:



1. START WITH AN APPLE, AND DRAW YOUR OWN CARTOON OF THE FIRST ORCHARD PLANTER IN IOWA.

2. GIVE THE REASON FOR THE DISAPPEARANCE OF THE ORCHARD SITE. _____

3. NAME TWO OTHER HISTORIC SITES NEAR THE FIRST ORCHARD.



1762



1800



1803

BY A SECRET TREATY IN 1762, FRANCE GAVE IOWA (AND THE REST OF THE LOUISIANA TERRITORY) TO SPAIN.... IN 1800, FRANCE TOOK IT BACK... TO PREVENT THE BRITISH FROM GETTING IT, FRANCE SOLD THE TERRITORY TO THE UNITED STATES IN 1803.

QUESTIONS TO ANSWER:

1. WHAT DID FRANCE DO IN 1762? _____

2. WHAT DID FRANCE DO IN 1800? _____

3. WHAT DID FRANCE DO IN 1803? _____

4. WHY DID FRANCE DO WHAT IT DID IN 1803? _____


5. WHO REPRESENTS THE UNITED STATES ON THE OPPOSITE PAGE? _____

CHALLENGES TO MEET:



1. DRAW A CARTOON OF ONE OF THE NATIONS IN CHAPTER 9 AS YOU THINK IT LOOKS.
2. GIVE THE AMOUNT PAID FOR THE LOUISIANA TERRITORY IN 1803.

3. NAME THE PRESIDENT OF THE UNITED STATES AT THE TIME OF THE LOUISIANA PURCHASE.




IN 1804, PRESIDENT JEFFERSON SENT THE LEWIS AND CLARK EXPEDITION UP THE MISSOURI RIVER TO SEE WHAT THE LOUISIANA TERRITORY CONTAINED.

WHEN THE EXPLORERS RETURNED IN 1806, THEY BROUGHT BACK SOUVENIRS OF THEIR JOURNEY, AS WELL AS A DESCRIPTION OF THE WESTERN WILDERNESS.

QUESTIONS TO ANSWER:

1. WHO WAS PRESIDENT IN 1804? _____
2. WHAT WAS THE NAME OF THE EXPEDITION SENT BY THE PRESIDENT? _____
3. WHAT RIVER WAS USED BY THE EXPLORERS? _____
4. WHEN DID THE EXPLORERS RETURN? _____
5. WHAT DID THEY BRING BACK WITH THEM? _____


CHALLENGES TO MEET:



1. START WITH A RACCOON, AND DRAW YOUR OWN CARTOON OF AN EXPLORER.

2. NAME THE ONLY MEMBER OF THE EXPEDITION WHO DIED ON THE TRIP.

3. NAME THE CITIES IN WHICH MONUMENTS TO THE EXPEDITION ARE LOCATED.



AS SOLDIERS AND SETTLERS
MOVED WEST, THEY PERSUADED
THE INDIANS TO GIVE UP THEIR
LAND... THE MOST EFFECTIVE
PERSUADER WAS WHISKEY.

WHILE DRUNK, FIVE SAUK CHIEFS
WERE PERSUADED TO SIGN A TREATY
GIVING UP 15,000,000 ACRES OF
THE BEST LAND ON THE NORTH
AMERICAN CONTINENT.

QUESTIONS TO ANSWER:

1. WHO PERSUADED THE INDIANS TO GIVE UP THEIR LAND?

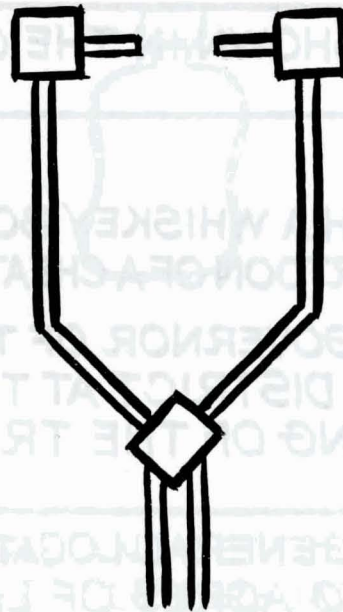
2. WHAT WAS USED AS A PERSUADER? _____
3. WHO SIGNED THE TREATY TO GIVE UP 15,000,000 ACRES OF LAND? _____
4. ON WHICH CONTINENT WAS THIS LAND LOCATED? _____
5. HOW IS A DRUNKEN CONDITION SHOWN IN THE CARTOON? _____

CHALLENGES TO MEET:



1. START WITH A WHISKEY BOTTLE, AND DRAW A CARTOON OF A CHEATED INDIAN.
2. NAME THE GOVERNOR OF THE UPPER LOUISIANA DISTRICT AT THE TIME OF THE SIGNING OF THE TREATY.

3. GIVE THE GENERAL LOCATION OF THE 15,000,000 ACRES OF LAND.



IN 1809, FORT MADISON WAS BUILT TO "PROTECT THE PEACE" WITH THE INDIANS... THIS WAS THE PLAN OF THE FORT.

BUT THERE WAS NO PEACE FOR THE SOLDIERS... IN 1813, THEY SET FIRE TO THE FORT AND LEFT IOWA TO THE INDIANS.

QUESTIONS TO ANSWER:

1. WHEN WAS FORT MADISON BUILT? _____
2. WHY WAS IT BUILT? _____
3. HOW MANY BLOCKHOUSES ARE SHOWN IN THE PLAN OF THE FORT ON THE OPPOSITE PAGE? _____
4. WHEN WAS THE FORT ABANDONED? _____
5. WHAT DID THE SOLDIERS DO WHEN THEY LEFT THE FORT? _____


CHALLENGES TO MEET:



1. START WITH THE PLAN OF THE FORT, AND DRAW A SOLDIER.
2. NAME THE OFFICER IN COMMAND WHEN THE FORT WAS BUILT.

3. NAME THE INDIAN WHO LED THE ATTACKS ON THE FORT.

4. NAME THE OFFICER IN COMMAND WHEN THE FORT WAS ABANDONED.



IN 1824, THE SAUKS AND FOXES CEDED A TRIANGULAR TRACT OF LAND IN SOUTHEAST IOWA. IT WAS CALLED "THE HALF-BREED TRACT." WHITE FAMILIES SETTLED HERE IN SCATTERED NUMBERS.

THE FIRST IOWA SCHOOL WAS ESTABLISHED IN 1830 BY DR. ISAAC GALLAND.. IT WAS LOCATED NEAR WHAT IS NOW MONTROSE.. BERRYMAN JENNINGS (ABOVE) WAS THE FIRST TEACHER.

QUESTIONS TO ANSWER:

1. WHO CEDED THE TRIANGULAR TRACT IN SOUTHEAST IOWA?

2. WHAT WAS THIS TRACT CALLED? _____
3. WHEN WAS THE FIRST IOWA SCHOOL ESTABLISHED? _____
4. WHO ESTABLISHED THE FIRST SCHOOL IN IOWA?

5. WHO WAS THE FIRST IOWA TEACHER? _____

CHALLENGES TO MEET:



1. ARRANGE THE NUMBERS FROM 1 TO 10 IN SUCH A WAY THAT YOU CAN CREATE A CARTOON OF A PIONEER TEACHER.
2. GIVE THE INDIAN NAME OF THE PLACE WHERE THE FIRST IOWA SCHOOL WAS LOCATED.

3. DEFINE A "RATE SCHOOL".



CHIEF KEOKUK OF THE SAUKS
WAS CALLED "THE WATCHFUL FOX!"
HE SAW THE FUTILITY OF
RESISTING THE WHITE MEN,
AND DECIDED TO COOPERATE
WITH THEM.

AFTER THE SAUK LANDS IN
ILLINOIS HAD BEEN SIGNED
AWAY, KEOKUK CROSSED THE
MISSISSIPPI AND ESTABLISHED
HIS VILLAGE ON THE IOWA
RIVER.


QUESTIONS TO ANSWER:

1. WHAT WAS CHIEF KEOKUK CALLED? _____
2. WHY DID HE DECIDE TO COOPERATE WITH THE WHITE MEN?

3. WHEN DID KEOKUK CROSS THE MISSISSIPPI? _____
4. WHERE DID HE ESTABLISH HIS VILLAGE IN IOWA?

5. OF WHAT INDIAN NATION WAS HE THE CHIEF? _____

CHALLENGES TO MEET:



1. START WITH A FOX, AND DRAW A CARTOON OF KEOKUK.
2. LOCATE "KEOKUK'S RESERVE"

3. NAME THE CITY IN WHICH CHIEF KEOKUK IS BURIED?

4. GIVE THE INDIAN NAME OF THE CITY. _____



BLACK HAWK DID NOT WANT TO MOVE...HE DROVE HIS TOMAHAWK INTO THE WAR POST IN KEOKUK'S VILLAGE.. IT SHOWED THAT HE WAS DETERMINED TO FIGHT FOR THE TRIBAL LANDS.

KEOKUK REFUSED TO JOIN HIM... WITH A SMALL BAND OF SAUKS, BLACK HAWK WENT BACK TO ILLINOIS AND OUTFOUGHT THE U.S. ARMY FOR THREE MONTHS BEFORE HE SURRENDERED.

QUESTIONS TO ANSWER:

1. WHY DIDN'T BLACK HAWK WANT TO GO TO IOWA WITH KEOKUK?

2. WHY DID HE DRIVE HIS TOMAHAWK INTO THE WAR POST?

3. WHAT WAS THE EFFECT OF THIS WARLIKE ACT ON KEOKUK?

4. WHO WENT BACK TO ILLINOIS WITH BLACK HAWK?

5. HOW LONG DID THE WAR LAST? _____

CHALLENGES TO MEET:



1. START WITH A TOMAHAWK, AND DRAW A CARTOON OF BLACK HAWK.

2. NAME THE INDIAN WHO GAVE BLACK HAWK FALSE INFORMATION.

3. NAME THE ALLIES BLACK HAWK EXPECTED TO HAVE IN FIGHTING FOR HIS TRIBAL LANDS.



THE BLACK HAWK WAR WAS FOUGHT IN 1832...THE SAUKS WERE DEFEATED, AND THEY LOST THEIR TRIBAL LANDS.. BUT THE NAME "HAWKEYE" CONTINUES TO HONOR BLACK HAWK.

THE NAME WAS SUGGESTED IN 1838 BY JAMES G. EDWARDS, A FORT MADISON EDITOR.. HE WANTED TO "RESCUE FROM OBLIVION THE NAME OF THE OLD CHIEF" WHO NEVER BECAME A CHIEF.

QUESTIONS TO ANSWER:

1. IN WHAT YEAR WAS THE BLACK HAWK WAR FOUGHT? _____
2. WHAT INDIANS WERE DEFEATED? _____
3. WHO IS HONORED BY THE NAME "HAWKEYE"?

4. WHO SUGGESTED THIS NAME? _____
5. WHO NEVER BECAME A CHIEF? _____

CHALLENGES TO MEET:



1. START WITH A HAWK, AND DRAW A CARTOON OF AN OLD CHIEF.
2. NAME THE U.S. GENERAL WHO DICTATED THE TERMS OF THE TREATY AT THE CLOSE OF THE BLACK HAWK WAR.

3. NAME THE CHIEF RECOGNIZED BY THE U.S. AS HEAD OF THE SAUK NATION AT THE CLOSE OF THE BLACK HAWK WAR.



THE DOVE OF PEACE HAD COME TO BLACK HAWK COUNTRY..THE FORMER INDIAN LANDS IN EASTERN IOWA WERE OPENED TO WHITE SETTLEMENT IN 1833.

IN 1835, THREE COMPANIES OF DRAGOONS LEFT FORT DES MOINES (AT WHAT IS NOW MONTROSE) TO SEE THAT THE INDIANS WERE KEEPING QUIET.

QUESTIONS TO ANSWER:

1. WHEN WERE THE INDIAN LANDS OF EASTERN IOWA OPENED TO WHITE SETTLEMENT? _____
2. WHAT WERE THE SOLDIERS AT FORT DES MOINES CALLED? _____
3. WHEN DID THEY LEAVE FORT DES MOINES? _____
4. WHAT TOWN IS NOW LOCATED AT THE SITE OF THE OLD FORT? _____
5. WHY DID THE SOLDIERS LEAVE THE FORT? _____

CHALLENGES TO MEET:



1. START WITH A DOVE OF PEACE, AND DRAW A DRAGOON. _____
2. NAME THE COMMANDING OFFICER OF THE DRAGOONS AT FORT DES MOINES. _____
3. NAME THE OFFICER WHO RESIGNED HIS COMMISSION TO WRITE THE BOOK THAT GAVE IOWA ITS NAME. _____




STEAMBOATS KEPT THE PEOPLE OF EASTERN IOWA IN TOUCH WITH THE OUTSIDE WORLD... ONLY AN AXE WAS NEEDED TO EARN A LIVING AS A WOODCUTTER FOR THE BOATS.

IN BELLEVUE, SOME OF THE CUTTERS WERE CRIMINALS ON THE SIDE... THEY WERE DRIVEN OUT OF TOWN BY THE SHERIFF AND HIS POSSE AFTER A GUNFIGHT IN "THE BELLEVUE WAR."

QUESTIONS TO ANSWER:


1. WHAT KEPT THE PEOPLE OF EASTERN IOWA IN TOUCH WITH THE OUTSIDE WORLD? _____
2. WHAT WAS NEEDED TO EARN A LIVING AS A WOODCUTTER FOR THE BOATS? _____
3. WHERE DID THE WOODCUTTERS BECOME CRIMINALS ON THE SIDE? _____
4. WHO DROVE THE CRIMINALS OUT OF TOWN? _____
5. WHAT WAS THE GUNFIGHT CALLED? _____

CHALLENGES TO MEET:



1. START WITH AN AXE, AND DRAW A CARTOON OF A WOODCUTTER.
2. NAME THE LEADER OF THE GANG.

3. EXPLAIN: "RED BEANS FOR WHIPPING; WHITE BEANS FOR HANGING."



BEFORE IOWA COULD BECOME A STATE, IT HAD TO BE ADMITTED TO THE UNION AS A TERRITORY.. SENATOR CALHOUN OF SOUTH CAROLINA WAS OPPOSED TO THIS ADMISSION.

HE BELIEVED THAT IOWA WOULD BECOME "THE LION OF THE WEST" IN ATTACKING SLAVERY..... DESPITE HIS OPPOSITION, IOWA BECAME A TERRITORY ON JULY 4, 1838.

QUESTIONS TO ANSWER:

1. WHAT WAS IOWA BEFORE IT BECAME A STATE? _____
2. WHAT WAS THE NAME OF THE SENATOR WHO WAS OPPOSED TO ADMISSION? _____
3. WHAT DID HE BELIEVE IOWA WOULD BECOME? _____
4. WHAT WOULD IOWA ATTACK? _____
5. WHEN DID IOWA BECOME A TERRITORY? _____

CHALLENGES TO MEET:



1. START WITH AN OUTLINE MAP OF IOWA, AND DRAW A LION.
2. NAME THE MAN WHO PERSUADED CONGRESS TO ESTABLISH THE TERRITORY OF IOWA.

3. LIST THE STATES WHICH WERE CARVED, WHOLLY OR IN PART, FROM THE IOWA TERRITORY.



THE FIRST CAPITAL OF THE IOWA TERRITORY WAS BURLINGTON.. THE TOWN HAD BEEN CALLED "FLINT HILLS" IN INDIAN TIMES BECAUSE OF THE FLINT DEPOSITS FOUND THERE.




DR. WILLIAM ROSS BUILT "OLD ZION" CHURCH IN BURLINGTON.. IT WAS RENTED TO THE IOWA TERRITORIAL LEGISLATURE WHEN THE WOODEN CAPITOL WAS DESTROYED BY FIRE.

QUESTIONS TO ANSWER:


1. WHERE WAS THE FIRST CAPITAL OF THE IOWA TERRITORY LOCATED? _____
2. WHAT WAS THE TOWN CALLED IN INDIAN TIMES? _____
3. WHO BUILT "OLD ZION" CHURCH? _____
4. WHY WAS THE CHURCH RENTED TO THE IOWA TERRITORIAL LEGISLATURE? _____
5. IS A CAPITOL A BUILDING OR A TOWN? _____

CHALLENGES TO MEET:



1. START WITH A SPEARPOINT, AND DRAW A CARTOON OF DR. ROSS.
2. NAME OTHER OCCUPATIONS OF DR. ROSS BESIDES CHURCH BUILDER.

3. GIVE THE ORIGIN OF THE NAME "OLD ZION".




IN 1839, MISSOURI HAD ITS
NORTHERN BOUNDARY RESURVEYED,
AND CLAIMED 2,600 SQUARE
MILES OF IOWA LAND... MANY
BEE TREES WERE LOCATED
ON THIS LAND.

EARLY SETTLERS DEPENDED
ON THE BEE TREES FOR THEIR
"SWEETENIN'". WHEN INVADERS
FROM MISSOURI BEGAN TO CUT
DOWN THE TREES, THE SETTLERS
OBJECTED.

QUESTIONS TO ANSWER:

1. WHEN DID MISSOURI HAVE ITS NORTHERN BOUNDARY RESURVEYED? _____
2. HOW MANY SQUARE MILES OF IOWA LAND WERE CLAIMED BY MISSOURI? _____
3. WHAT KIND OF TREES WERE LOCATED ON THIS LAND? _____
4. WHY DID THE EARLY SETTLERS DEPEND ON THESE TREES? _____
5. WHAT DID THE SETTLERS DO WHEN THE TREES WERE CUT DOWN? _____

CHALLENGES TO MEET:



1. START WITH A BEE, AND DRAW A CARTOON OF AN ANGRY SETTLER.
2. NAME THE MAN WHO FIRST RAN A BOUNDARY LINE BETWEEN IOWA AND MISSOURI.
3. NAME THE MAN WHO RESURVEYED THIS BOUNDARY BY ORDER OF THE MISSOURI LEGISLATURE.



ROBERT LUCAS WAS THE FIRST GOVERNOR OF THE IOWA TERRITORY.. HE OBJECTED NOT ONLY TO THE CUTTING OF THE BEE TREES, BUT ALSO TO THE ANNEXATION OF IOWA LAND.

AN IOWA MILITIA, ARMED WITH PITCHFORKS, WAS SENT TO THE BORDER, BUT NO BLOOD WAS SHED IN "THE HONEY WAR"... THE U.S. SUPREME COURT RULED IN FAVOR OF THE ORIGINAL BOUNDARY.

QUESTIONS TO ANSWER:

1. WHO WAS APPOINTED AS THE FIRST GOVERNOR OF THE IOWA TERRITORY? _____
2. TO WHAT DID HE OBJECT? _____

3. HOW WAS THE IOWA MILITIA ARMED? _____
4. WHAT WAS THE NAME GIVEN TO THE BORDER DISPUTE? _____


5. HOW DID THE SUPREME COURT RULE ON THE BOUNDARY QUESTION? _____

CHALLENGES TO MEET:



1. START WITH A BEE TREE, AND DRAW A MEMBER OF THE MILITIA.
2. NAME THE BORDER TOWN IN WHICH THE IOWA MILITIA ASSEMBLED.

3. NAME THE BORDER TOWN IN WHICH THE MISSOURI MILITIA ASSEMBLED.



A NEUTRAL GROUND, FORTY MILES WIDE, WAS ESTABLISHED IN NORTHEAST IOWA IN 1830.. IT WAS GOOD HUNTING LAND, BUT THE SIOUX, THE SAUKS AND THE FOXES WERE FORBIDDEN TO USE IT.

THE WINNEBAGOES WERE MOVED INTO THE NEUTRAL GROUND FROM WISCONSIN TO SEPARATE THE SIOUX FROM THE SAUKS AND THE FOXES... FORT ATKINSON WAS BUILT IN 1840 TO PROTECT THE WINNEBAGOES FROM THEIR NEIGHBORS.


QUESTIONS TO ANSWER:

1. WHERE WAS THE NEUTRAL GROUND LOCATED? _____

2. WHAT INDIAN TRIBES WERE FORBIDDEN TO USE IT? _____

3. WHAT INDIAN TRIBE WAS MOVED INTO IT? _____
4. WHAT FORT WAS BUILT TO PROTECT THE TRIBE FROM ITS INDIAN NEIGHBORS? _____
5. WHEN WAS THE FORT BUILT? _____

CHALLENGES TO MEET:



1. START WITH A RABBIT, AND DRAW A WINNEBAGO CHIEF.
2. NAME THE DEFIANT INDIAN LEADER WHO WAS BEFRIENDED BY THE WINNEBAGOES.

3. GIVE THE REAL REASON FOR MOVING THE WINNEBAGOES OUT OF WISCONSIN.



47 | THE WINNEBAGOES WERE AFRAID
OF THEIR NEIGHBORS IN IOWA...
THEY HAD FELT SAFE IN WISCONSIN..
THE NEUTRAL GROUND MADE THEM
FEEL LIKE MICE SURROUNDED BY
CATS.. (TURN ON SIDE)

| THE EXILES FROM WISCONSIN
COMPLAINED SO LOUDLY ABOUT
LIVING IN IOWA THAT, IN 1848,
THE ARMY MOVED THEM TO A NEW
RESERVATION IN MINNESOTA.. THIS
LEFT THE NEUTRAL GROUND OPEN.

QUESTIONS TO ANSWER:


1. WHAT WAS THE ATTITUDE OF THE WINNEBAGOES TOWARD THEIR NEIGHBORS? _____
2. HOW DID THE NEUTRAL GROUND MAKE THEM FEEL? _____
3. WHEN WERE THEY MOVED OUT OF IOWA? _____
4. WHERE DID THE ARMY TAKE THEM? _____
5. WHAT WAS THE EFFECT OF THIS MOVE ON THE NEUTRAL GROUND? _____

CHALLENGES TO MEET:



1. START WITH A MOUSE, AND DRAW A COMPLAINING WINNEBAGO.
2. GIVE THE COST OF BUILDING FORT ATKINSON.

3. LIST THE PARTS OF THE FORT WHICH ARE STILL STANDING.



AFTER THE CAPITAL OF THE TERRITORY WAS MOVED TO IOWA CITY IN 1841, GOVERNOR LUCAS BUILT A HOUSE ON THE SOUTH EDGE OF TOWN IN A GROVE OF WILD PLUM TREES.

LUCAS WAS A DEMOCRAT.. WHEN WILLIAM HENRY HARRISON BECAME PRESIDENT, HE FIRED LUCAS AND APPOINTED A WHIG AS GOVERNOR.. LUCAS RETIRED TO "PLUM GROVE".

QUESTIONS TO ANSWER:

1. WHEN WAS THE CAPITAL OF THE TERRITORY MOVED? _____
2. WHERE DID GOVERNOR LUCAS BUILD HIS HOUSE? _____

3. TO WHAT POLITICAL PARTY DID GOVERNOR LUCAS BELONG? _____



4. WHO FIRED HIM? _____
5. WHERE DID LUCAS RETIRE? _____

CHALLENGES TO MEET:



1. START WITH A PLUM TREE, AND DRAW A CARTOON OF GOVERNOR LUCAS.
2. GIVE THE BOUNDARIES OF THE STATE AS PROPOSED BY GOVERNOR LUCAS.

3. NAME THE WHIG WHO BECAME THE SECOND GOVERNOR OF THE IOWA TERRITORY.



WHEN THE PRESIDENT APPOINTED THREE JUSTICES TO SERVE THE TERRITORY, THE GAVEL BECAME A SYMBOL OF FEDERAL LAW IN IOWA.

EACH JUDGE WAS ASSIGNED TO ONE OF THE THREE JUDICIAL DISTRICTS... TOGETHER, THE JUSTICES FORMED THE SUPREME COURT.

QUESTIONS TO ANSWER:

1. WHO APPOINTED THE JUSTICES TO SERVE THE IOWA TERRITORY? _____
2. HOW MANY JUSTICES WERE APPOINTED? _____
3. WHAT BECAME THE SYMBOL OF THE LAW? _____
4. WHAT WAS THE NAME OF THE AREA TO WHICH EACH JUDGE WAS ASSIGNED? _____
5. WHAT WAS FORMED WHEN THE JUSTICES ACTED TOGETHER? _____

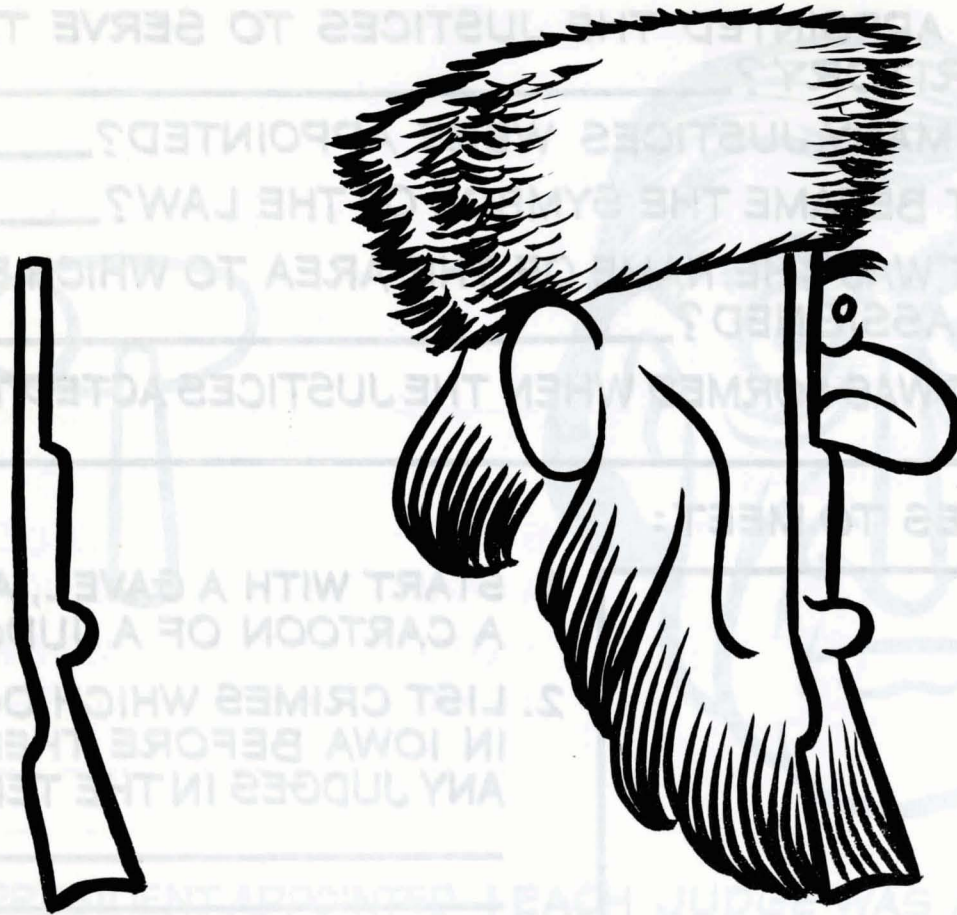
CHALLENGES TO MEET:



1. START WITH A GAVEL, AND DRAW A CARTOON OF A JUDGE.

2. LIST CRIMES WHICH OCCURRED IN IOWA BEFORE THERE WERE ANY JUDGES IN THE TERRITORY.

3. NAME THE IOWA TOWN IN WHICH THE FIRST MEETING OF THE SUPREME COURT WAS HELD.



ON THE FRONTIER, THE
SETTLER DEPENDED ON
HIS GUN FOR FOOD AND
PROTECTION.

HE NEEDED IT WHEN HE
FACED THE WILDERNESS
BEYOND THE OLD INDIAN
BOUNDARIES.


QUESTIONS TO ANSWER:

1. WHAT IS THE NAME GIVEN BY HISTORIANS TO THE EDGE OF SETTLEMENT? _____
2. WHAT COULD THE SETTLER OBTAIN WITH HIS GUN? _____

3. WHEN DID HE NEED IT? _____
4. WHERE WAS THE WILDERNESS? _____

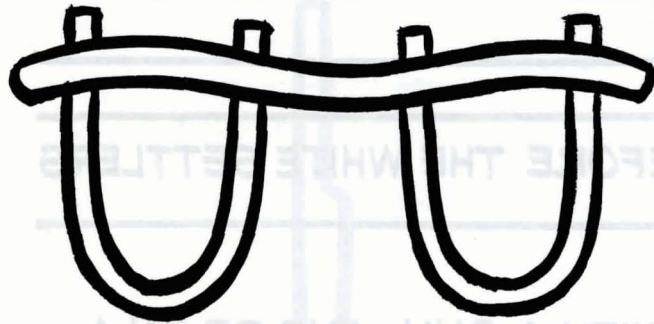
5. WHO LIVED IN THE WILDERNESS BEFORE THE WHITE SETTLERS ARRIVED? _____

CHALLENGES TO MEET:



1. START WITH A GUN, AND DRAW A SETTLER.
2. LOCATE THE "RED ROCK LINE".

3. GIVE THE DATE ON WHICH WHITE SETTLERS WERE PERMITTED TO CROSS THE "RED ROCK LINE".



IN 1846, THE MORMONS MADE OX YOKES AND BOUGHT OXEN TO PULL THEIR HEAVY WAGONS ACROSS THE TRACKLESS IOWA PRAIRIE.

LIKE THE OXEN, THE FOLLOWERS OF BRIGHAM YOUNG HAD TO WORK AS A TEAM TO ENDURE THE HARDSHIPS OF THEIR LONG JOURNEY TO A NEW ZION.

QUESTIONS TO ANSWER:

1. IN WHAT YEAR DID THE MORMONS BEGIN THEIR JOURNEY TO A NEW ZION? _____
2. WHAT DID THEY MAKE FOR THEIR OXEN? _____
3. WHAT WORD DESCRIBED THE IOWA PRAIRIE? _____
4. WHOM DID THE MORMONS FOLLOW? _____
5. HOW DID THEY WORK? _____

CHALLENGES TO MEET:



1. START WITH AN OX YOKE, AND DRAW A MORMON "TEAM".
2. NAME THE FOUNDER OF THE MORMON FAITH.

3. GIVE THE DATE ON WHICH THE MORMON LEADERS REACHED THEIR NEW ZION IN THE VALLEY OF THE GREAT SALT LAKE.



THERE WAS DISAGREEMENT
AMONG THE LATTER DAY
SAINTS ON THE INTERPRETATION
OF THE BOOK OF MORMON.



ONE GROUP, LED BY THE SON
OF JOSEPH SMITH, THE PROPHET,
MOVED TO LAMONI AND FORMED
THE REORGANIZED CHURCH.

QUESTIONS TO ANSWER:

1. WHAT IS ANOTHER NAME FOR THE MORMONS? _____

2. WHAT IS THE NAME OF THE BOOK ON WHICH THERE WAS DISAGREEMENT? _____
3. WHO WAS THE LEADER OF THE GROUP WHICH MOVED TO IOWA? _____
4. TO WHAT TOWN DID THE GROUP MOVE? _____
5. WHAT CHURCH WAS FORMED? _____

CHALLENGES TO MEET:



1. START WITH A BOOK, AND DRAW A MORMON WHO MOVED TO IOWA.
2. NAME THE SON OF JOSEPH SMITH, THE PROPHET.

3. NAME THE CITY WHICH IS THE PRESENT WORLD HEADQUARTERS OF THE REORGANIZED CHURCH.



IOWA BECAME A STATE IN 1846...
THE FIRST GOVERNOR WAS
ANSEL BRIGGS... HE HAD BEEN
A STAGECOACH DRIVER.

GOVERNOR BRIGGS TURNED
HIS BACK ON BANKS... HE
HAD FAITH ONLY IN "BANKS OF
EARTH, WELL TILLED."

QUESTIONS TO ANSWER:

1. IN WHAT YEAR DID IOWA BECOME A STATE? _____
2. WHO WAS THE FIRST GOVERNOR? _____
3. WHAT HAD BEEN HIS OCCUPATION BEFORE HE BECAME GOVERNOR OF THE STATE? _____
4. WHAT POSITION DID HE TAKE ON BANKS? _____
5. WHAT WERE THE ONLY BANKS IN WHICH HE HAD FAITH? _____

CHALLENGES TO MEET:




1. START WITH THE BACK OF A STAGE-COACH, AND DRAW A CARTOON OF GOVERNOR BRIGGS.

2. GIVE REASONS FOR PROHIBITING BANKS IN IOWA.

3. GIVE THE DATE ON WHICH THE LAW PROHIBITING BANKS WAS CHANGED.



ABOUT 1848, BENJAMIN NYE BUILT A GRIST MILL ON PINE CREEK... IT ALSO SERVED AS THE FIRST POST OFFICE IN MUSCATINE COUNTY.




THE MILLER NOT ONLY GROUND THE GRAIN FOR THE EARLY SETTLERS... HE ALSO KEPT HIS CUSTOMERS UP-TO-DATE ON THE NEWS.

QUESTIONS TO ANSWER:

1. WHERE DID BENJAMIN NYE BUILD HIS MILL? _____
2. WHAT KIND OF A MILL WAS IT? _____
3. WHAT OTHER PURPOSE WAS SERVED BY THE MILL BUILDING?


4. IN WHAT COUNTY WAS THE MILL LOCATED? _____
5. WHAT DID THE MILLER DO FOR HIS CUSTOMERS WHILE THEY
WAITED FOR THEIR GRAIN TO BE GROUND? _____

CHALLENGES TO MEET:



1. START WITH A MILL, AND DRAW A
JOLLY MILLER.
2. NAME THE FIRST KIND OF MILL
IN IOWA. _____
3. LOCATE THE FIRST IOWA MILL.

4. NAME THE STATE PARK IN WHICH
PINE CREEK MILL IS PRESERVED.



THE HOLLANDERS WHO CAME TO PELLA WITH DOMINIE SCHOLTE IN 1847 BUILT A DUTCH MILL TO REMIND THEM OF THE OLD COUNTRY.

EVERY YEAR AT TULIP TIME, THE COSTUMES AND CUSTOMS OF HOLLAND ARE REVIVED IN A FOLK FESTIVAL HELD BY THEIR DESCENDANTS.

QUESTIONS TO ANSWER:

1. WHO LED THE HOLLANDERS TO PELLA? _____
2. WHEN DID THEY ARRIVE? _____
3. WHAT DID THEY BUILD TO REMIND THEM OF THE OLD COUNTRY? _____
4. WHAT IS THE NAME OF THE FOLK FESTIVAL HELD IN PELLA, EVERY YEAR? _____
5. WHO REVIVES THE COSTUMES AND CUSTOMS OF HOLLAND? _____

CHALLENGES TO MEET:



1. START WITH A DUTCH MILL, AND DRAW A DUTCH GIRL.
2. GIVE THE MEANING OF THE WORD "PELLA". _____

3. GIVE THE MOTTO OF THE CITY OF PELLA. _____



THE CRAFTS OF HOLLAND ARE ALSO ON DISPLAY IN THE HOMES OF ORANGE CITY, WHICH WAS FOUNDED BY HENRY HOSPERS IN 1869.

THE PEOPLE OF PELLA AND ORANGE CITY ARE AMERICAN CITIZENS WHO TAKE PRIDE IN THEIR OLD WORLD HERITAGE AND CULTURE.

QUESTIONS TO ANSWER:


1. WHERE, BESIDES PELLA, ARE THE CRAFTS OF HOLLAND ON DISPLAY? _____
2. WHO FOUNDED ORANGE CITY? _____
3. WHEN WAS ORANGE CITY FOUNDED? _____
4. WHAT ARE THE PEOPLE OF PELLA AND ORANGE CITY? _____
5. IN WHAT DO THEY TAKE PRIDE? _____

CHALLENGES TO MEET:



1. START WITH A DUTCH JUG, AND DRAW A DUTCH BOY.
2. NAME THE COUNTY IN WHICH ORANGE CITY IS LOCATED.

3. NAME THE FESTIVAL WHICH IS HELD, EACH YEAR, IN ORANGE CITY.




IN 1848, THE MELCHER BROTHERS BUILT A POTTERY ON THE AGENCY ROAD... IT WAS NEAR LOWELL, WHICH BECAME KNOWN AS "JUGTOWN."

JUGS, PITCHERS AND PICKLE JARS WERE SOLD TO MERCHANTS AND FARMERS THROUGHOUT EASTERN IOWA... GLASSWARE WAS NOT YET IN COMMON USE.

QUESTIONS TO ANSWER:

1. WHERE DID THE MELCHER BROTHERS BUILD THEIR POTTERY? _____
2. NEAR WHAT TOWN WAS IT LOCATED? _____
3. WHAT WAS THE NAME BY WHICH THE TOWN WAS KNOWN? _____
4. WHAT KINDS OF POTTERY WERE SOLD TO MERCHANTS AND FARMERS? _____
5. WHAT KIND OF WARE WAS NOT YET IN COMMON USE? _____


CHALLENGES TO MEET:




1. START WITH A JUG, AND DRAW A FARMER.

2. NAME THE TERMINALS OF THE AGENCY ROAD.

3. NAME THE RAW MATERIAL NEEDED FOR A POTTERY.



THE TOWER OF KING CHAPEL IS AN HONORED LANDMARK IN MOUNT VERNON.... IT CROWNS THE CAMPUS OF CORNELL COLLEGE.



THE SITE WAS CHOSEN IN 1851 BY GEORGE BOWMAN, A METHODIST CIRCUIT RIDER..HE PRAYED THAT IT WOULD SERVE CHRISTIAN EDUCATION.

QUESTIONS TO ANSWER:

1. WHAT IS AN HONORED LANDMARK IN MOUNT VERNON?

2. ON WHAT COLLEGE CAMPUS IS IT LOCATED? _____

3. WHO CHOSE THE SITE OF THE COLLEGE? _____

4. WHO WAS GEORGE BOWMAN? _____

5. WHAT DID HE PRAY THAT THE COLLEGE WOULD DO?

CHALLENGES TO MEET:



1. START WITH THE TOWER OF KING CHAPEL AT CORNELL COLLEGE, AND DRAW A MAN KNEELING IN PRAYER.

2. LIST THE DIFFERENCES BETWEEN A CIRCUIT RIDER AND A LOCAL PASTOR. _____



CHEMISTRY AND OTHER COLLEGE COURSES WERE FIRST TAUGHT IN IOWA AT IOWA WESLEYAN COLLEGE IN MOUNT PLEASANT.. IT WAS FOUNDED IN 1842.

LABORATORY EQUIPMENT WAS INADEQUATE FOR ADVANCED COURSES, BUT THE PROFESSORS MADE THE MOST OF THE LITTLE THEY HAD.

QUESTIONS TO ANSWER:

1. WHERE WERE COLLEGE COURSES FIRST TAUGHT IN IOWA?

2. WHERE IS THIS COLLEGE LOCATED? _____
3. WHEN WAS THE COLLEGE FOUNDED? _____
4. WHAT WAS INADEQUATE FOR ADVANCED COURSES?

5. WHO MADE THE MOST OF THE LITTLE THEY HAD? _____


CHALLENGES TO MEET:



1. START WITH A RETORT, AND DRAW
A PROFESSOR OF CHEMISTRY.
2. NAME THE COLLEGE WHICH WAS
FOUNDED BY THE "IOWA BAND".

3. NAME THE CHURCH CONNECTED
WITH THIS COLLEGE.

4. NAME THE OLDEST COLLEGE BUILDING
IN IOWA. _____



IN 1853, THE MISSISSIPPI AND MISSOURI RAILROAD COMPANY LAID THE FIRST TRACKS IN IOWA...THE FIRST LOCOMOTIVE WAS NAMED "THE ANTOINE LECLAIRE" IN HONOR OF ITS HEAVIEST STOCKHOLDER.

DAVENPORT WAS THE FIRST CITY IN IOWA TO HAVE RAILROAD SERVICE... BECAUSE OF ITS LEADERSHIP IN EXTENDING THE PATH OF THE IRON HORSE, DAVENPORT WAS CALLED "THE QUEEN CITY OF THE WEST".


QUESTIONS TO ANSWER:

1. WHEN WERE THE FIRST TRACKS LAID IN IOWA? _____
2. WHAT WAS THE NAME OF THE FIRST RAILROAD COMPANY?


3. WHAT WAS THE NAME GIVEN TO THE FIRST LOCOMOTIVE?

4. WHAT WAS THE FIRST CITY IN IOWA TO HAVE RAILROAD SERVICE? _____
5. WHAT WAS THE CITY CALLED? _____

CHALLENGES TO MEET:



1. START WITH THE FRONT END OF A LOCOMOTIVE, AND DRAW A QUEEN.
2. GIVE THE DATE ON WHICH RAILROAD SERVICE TO IOWA CITY WAS COMPLETED. _____
3. GIVE THE YEAR IN WHICH RAILROAD SERVICE ACROSS THE STATE WAS COMPLETED. _____
4. NAME THE RAILROAD WHICH FIRST CROSSED THE STATE.



THE FIRST BRIDGE ACROSS THE MISSISSIPPI WAS BUILT BETWEEN ROCK ISLAND AND DAVENPORT IN 1856... THE STEAMBOAT MEN CONSIDERED IT AN OBSTACLE TO NAVIGATION.

EITHER BY ACCIDENT OR DESIGN, THE CAPTAIN OF THE STEAMBOAT "EFFIE AFTON" HIT A PIER OF THE WOODEN BRIDGE... THE RESULTING FIRE DESTROYED THE CENTRAL SPAN.

QUESTIONS TO ANSWER:

1. WHAT CITIES WERE CONNECTED BY THE FIRST BRIDGE ACROSS THE MISSISSIPPI? _____
2. WHEN WAS THE BRIDGE BUILT? _____
3. WHAT DID THE STEAMBOAT MEN CONSIDER THE BRIDGE TO BE? _____
4. WHAT STEAMBOAT HIT THE BRIDGE? _____
5. WHAT WAS THE RESULT OF THIS ACCIDENT? _____

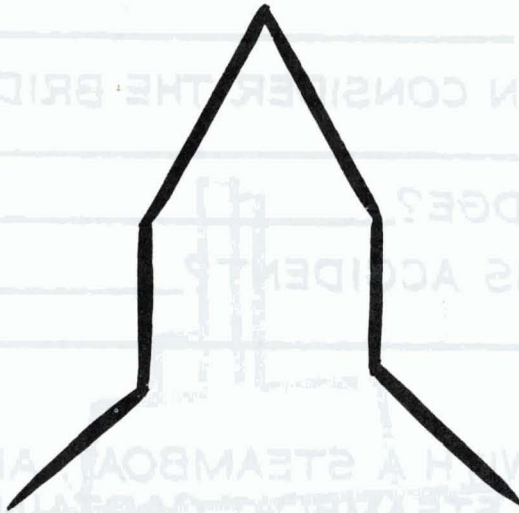
CHALLENGES TO MEET:



1. START WITH A STEAMBOAT, AND DRAW A STEAMBOAT CAPTAIN.

2. NAME THE LAWYER FROM ILLINOIS WHO WAS HIRED TO DEFEND THE BRIDGE COMPANY.

3. NAME THE COURT WHICH FINALLY SETTLED THE BRIDGE CASE IN FAVOR OF THE BRIDGE COMPANY.



BY 1854, THE PROTESTANT CHURCHES BEGAN TO PREDOMINATE IN IOWA ... THE POINTED BELFREY WAS IN GENERAL USE.

THE SPIRE WAS NOT MERELY AN ARCHITECTURAL ORNAMENT ... IT LIFTED A PRAYER TO A POWER HIGHER THAN ANY ON EARTH.

QUESTIONS TO ANSWER:

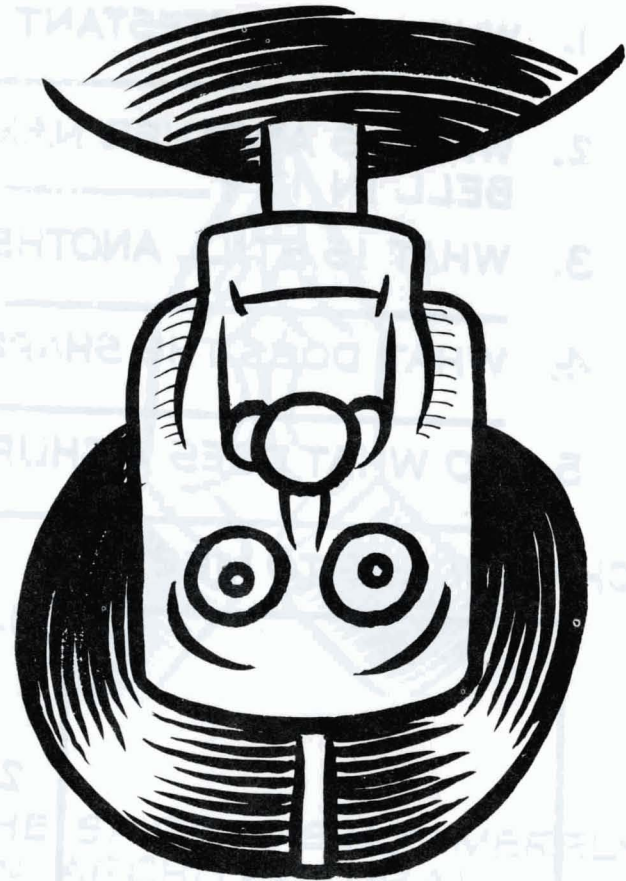

1. WHEN DID PROTESTANT CHURCHES BEGIN TO PREDOMINATE IN IOWA? _____
2. WHAT IS ANOTHER NAME FOR A CHURCH STEEPLE WITH A BELL IN IT? _____
3. WHAT IS STILL ANOTHER NAME FOR A CHURCH STEEPLE? _____
4. WHAT DOES THE SHAPE OF A POINTED BELFRY SUGGEST? _____
5. TO WHAT DOES A CHURCH STEEPLE LIFT A PRAYER? _____

CHALLENGES TO MEET:



1. START WITH THE OUTLINE OF A CHURCH STEEPLE, AND DRAW TWO HANDS IN A POSITION OF PRAYER.
2. GIVE THE DATE OF THE FIRST CHURCH BUILDING IN IOWA.

3. NAME THE IOWA TOWN IN WHICH NO CHURCHES WERE ALLOWED.



THE FIRST IOWA STATE FAIR
WAS HELD IN FAIRFIELD IN 1854..
AMONG THE EXHIBITS WERE
CANNED FRUITS AND VEGETABLES
AND OTHER HOME CRAFTS.


WOMEN WERE ENCOURAGED TO
COMPETE FOR PRIZES.. THEY
MADE AN EAGER RESPONSE TO
THIS OPPORTUNITY TO WIN
RECOGNITION. (TURN OVER)

QUESTIONS TO ANSWER:

1. WHERE WAS THE FIRST STATE FAIR HELD? _____
2. IN WHAT YEAR WAS THE FIRST FAIR HELD? _____
3. WHAT WAS EXHIBITED AT THIS FAIR? _____


4. WHO HAD A CHANCE TO COMPETE FOR PRIZES? _____
5. WHAT DID THE WOMEN WIN BESIDES PRIZES? _____

CHALLENGES TO MEET:



1. START WITH A JAR OF CANNED FRUIT, AND DRAW A WOMAN HOPING TO WIN A PRIZE.
2. LIST THE ACTIVITIES AT THE FIRST IOWA STATE FAIR.

AMANA




IN 1855, WHEN CHRISTIAN METZ ESTABLISHED THE COMMUNITY OF TRUE INSPIRATION IN IOWA, HE CALLED IT "AMANA", WHICH MEANS "BELIEVE FAITHFULLY".

ALTHOUGH THE COMMUNITY WAS CONVERTED TO CAPITALISM IN 1932, THE PEOPLE OF AMANA REMAIN FAITHFUL TO THE HISTORIC CUSTOMS OF THEIR CHURCH.

QUESTIONS TO ANSWER:

1. WHEN WAS THE COMMUNITY OF TRUE INSPIRATION ESTABLISHED IN IOWA? _____
2. WHO ESTABLISHED IT? _____
3. WHAT WAS IT CALLED? _____
4. WHAT DOES THE NAME MEAN? _____
5. WHEN WAS AMANA CONVERTED TO CAPITALISM? _____

CHALLENGES TO MEET:



1. START WITH THE WORD "AMANA", AND DRAW AN AMANA WOMAN DRESSED FOR CHURCH.
2. NAME THE SEVEN AMANA VILLAGES.

3. GIVE THE ENGLISH WORD WHICH IS CLOSEST TO THE MEANING OF THE GERMAN WORD "WERKZEUG".



THE ICARIANS, WHO SETTLED
NEAR CORNING IN 1858, WERE
FOLLOWERS OF ETIENNE CABET..
HE BELIEVED IN KEEPING ALL
COMMUNITY ASSETS IN
ONE BAG.



BUT THE PHILOSOPHY OF CABET
COULD NOT CONQUER HUMAN
SELFISHNESS...THE COLONY
BROKE INTO FACTIONS, AND, IN
1895, ICARIA WAS DISSOLVED
BY COURT ORDER.

QUESTIONS TO ANSWER:

1. WHAT WAS THE NAME OF THE PEOPLE WHO SETTLED NEAR CORNING BETWEEN 1858 AND 1860? _____
2. WHOSE IDEAS DID THEY FOLLOW? _____
3. WHAT DID ETIENNE CABET BELIEVE? _____

4. WHAT COULD NOT BE CONQUERED BY CABET'S IDEAS? _____

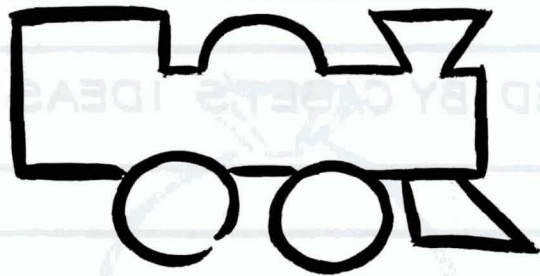
5. WHEN WAS ICARIA DISSOLVED? _____

CHALLENGES TO MEET:



1. START WITH A MONEY BAG, AND DRAW AN ICARIAN LEADER.
2. NAME THE MAN WHO WAS ELECTED PRESIDENT OF THE ICARIAN COLONY IN IOWA.

3. LIST WHAT IS LEFT OF ICARIA.



DAILY TRAIN SERVICE BETWEEN BURLINGTON AND MOUNT PLEASANT BEGAN IN 1857... IT PUT THE PLANK ROAD BETWEEN THE TWO TOWNS OUT OF BUSINESS.

FARMERS WHO HAD HOPED FOR A NETWORK OF PLANK HIGHWAYS WAITED A LONG TIME BEFORE ANOTHER PAVED ROAD WAS BUILT IN IOWA.

QUESTIONS TO ANSWER:

1. WHEN DID DAILY TRAIN SERVICE BETWEEN BURLINGTON AND MOUNT PLEASANT BEGIN? _____
2. WHAT WAS PUT OUT OF BUSINESS? _____
3. WHAT TOWNS WERE CONNECTED BY THE PLANK ROAD? _____
4. WHO HAD HOPED FOR A NETWORK OF PLANK HIGHWAYS? _____
5. WHAT IS A HARD-SURFACED HIGHWAY CALLED? _____

CHALLENGES TO MEET:



1. START WITH A LOCOMOTIVE, AND DRAW A DISAPPOINTED FARMER.

2. LIST THE TOLL CHARGES ON THE PLANK ROAD.


3. GIVE REASONS WHY ALL TRACES OF THE PLANK ROAD HAVE DISAPPEARED.



IN 1857, DES MOINES BECAME THE STATE CAPITAL... IT MAY HAVE TAKEN ITS NAME FROM "RIVIERE DES MOINES" (RIVER OF THE MONKS)



IT MAY HAVE TAKEN ITS NAME FROM "RIVIERE DES MOYEN" (RIVER OF THE MIDDLE)



IT HAS EVEN BEEN SUGGESTED THAT IT TOOK ITS NAME FROM "RIVIERE DEMON" (RIVER OF THE DEVIL)

QUESTIONS TO ANSWER:

1. WHEN DID DES MOINES BECOME THE STATE CAPITAL? _____
2. FROM WHAT RIVER DID IT TAKE ITS NAME? _____
3. WHAT IS THE MEANING OF "RIVIERE DES MOINES"? _____

4. WHAT IS THE MEANING OF "RIVIERE DES MOYEN"? _____


5. WHAT IS THE MEANING OF "RIVIERE DEMON"? _____

CHALLENGES TO MEET:



1. DRAW A CARTOON OF THE DEVIL
AS YOU THINK HE LOOKS.
2. GIVE THE DATE AND THE LOCATION
OF THE FIRST FORT DES MOINES.

3. GIVE THE DATE AND THE LOCATION
OF THE SECOND FORT DES MOINES.



SIDOMINADOTA WAS A MINOR SIOUX CHIEF WHO WAS KILLED BY A WHISKEY PEDDLER.. THIS HAPPENED AFTER SIDOMINADOTA HAD RAIDED THE PEDDLER'S CABIN TO RECLAIM PROPERTY STOLEN FROM HIM.

INKPADUTA WAS THE OUTCAST BROTHER OF SIDOMINADOTA... THE KILLING GAVE HIM AN EXCUSE FOR VENGEANCE... IN 1857, HE MURDERED 30 WHITE SETTLERS IN THE SPIRIT LAKE MASSACRE.

QUESTIONS TO ANSWER:

1. WHO WAS SIDOMINADOTA? _____
2. WHO KILLED HIM? _____
3. WHO WAS INKPADUTA? _____
4. WHAT WAS THE DATE OF THE SPIRIT LAKE MASSACRE?

5. HOW MANY WHITE SETTLERS WERE MURDERED IN THE SPIRIT LAKE MASSACRE? _____

CHALLENGES TO MEET:



1. DRAW A CARTOON OF INKPADUTA AS YOU THINK HE LOOKED.

2. NAME THE FOUR WHITE WOMEN WHO WERE FORCED TO GO WITH THE MURDERERS.

3. GIVE THE LOCATION OF THE GARDNER CABIN AND MUSEUM.



THE FOX INDIANS DID NOT LIKE THE RESERVATION TO WHICH THEY HAD BEEN MOVED IN KANSAS... THEY LONGED FOR THE WOODS AND STREAMS OF THEIR OLD HOME IN IOWA.

WITH MONEY SAVED FROM THEIR ANNUITIES, THEY BOUGHT BACK SOME OF THEIR OLD LAND ON THE IOWA RIVER NEAR TAMA... AND THEY TOOK PRIDE IN RESTORING THEIR HISTORIC NAME, "MESQUAKIE!"

QUESTIONS TO ANSWER:

1. WHERE HAD THE FOX INDIANS BEEN MOVED FROM IOWA?


2. FOR WHAT DID THEY LONG? _____

3. WHERE DID THEY BUY LAND? _____

4. WHERE DID THEY GET THE MONEY TO PAY FOR THIS LAND?

5. WHAT HISTORIC NAME WAS RESTORED? _____

CHALLENGES TO MEET:



1. START WITH THE PROFILE OF A SAD INDIAN, AND DRAW A HAPPY INDIAN.
2. NAME THE GOVERNOR OF IOWA WHO SERVED AS THE FIRST TRUSTEE FOR THE MESQUAKIE INDIANS.

3. GIVE THE DISTINCTION BETWEEN A "RESERVATION" AND A "SETTLEMENT".



SINGING SCHOOLS WERE COMMON ON THE FRONTIER...CLASSES MET AT NIGHT IN CHURCHES OR SCHOOLHOUSES TO LEARN THE FUNDAMENTALS OF MUSIC.

DR. WILLIAM PITTS WAS A TEACHER IN THE SINGING SCHOOL AT BRADFORD.. HIS SONG, "THE LITTLE BROWN CHURCH IN THE VALE", WAS FIRST SUNG BY HIS PUPILS THERE.

QUESTIONS TO ANSWER:

1. WHAT KIND OF SCHOOLS WERE COMMON ON THE FRONTIER?


2. WHEN DID THE CLASSES MEET? _____
3. WHO WAS A TEACHER IN THE SINGING SCHOOL AT BRADFORD?

4. WHAT FAMOUS SONG DID HE WRITE? _____
5. WHERE WAS IT FIRST SUNG? _____

CHALLENGES TO MEET:



1. START WITH A TREBLE CLEF, AND DRAW A SINGING TEACHER.
2. GIVE THE YEAR IN WHICH DR. PITTS WROTE "THE LITTLE BROWN CHURCH IN THE VALE" _____
3. GIVE THE REASON WHY THE CONGREGATIONAL CHURCH IN BRADFORD WAS PAINTED BROWN, INSTEAD OF WHITE.




BRASS INSTRUMENTS HELPED TO UNITE IMMIGRANTS, WHO COULD COMMUNICATE WITH EACH OTHER IN THE UNIVERSAL LANGUAGE OF MUSIC.

GERMANS, NORWEGIANS AND DANES WERE NOTABLY SUCCESSFUL IN ORGANIZING LOCAL BANDS AND PLAYING FOR PICNICS AND PARTIES IN IOWA TOWNS.

QUESTIONS TO ANSWER:

1. WHAT HELPED TO UNITE THE IMMIGRANTS? _____
2. WHAT WAS THE LANGUAGE BY WHICH THEY COULD COMMUNICATE WITH EACH OTHER? _____
3. WHAT NATIONALITIES WERE NOTABLY SUCCESSFUL IN ORGANIZING LOCAL BANDS? _____
4. WHAT WAS ONE KIND OF SOCIAL EVENT FOR WHICH LOCAL BANDS PLAYED? _____
5. WHAT WAS ANOTHER KIND? _____

CHALLENGES TO MEET:



1. START WITH A TUBA, AND DRAW A MEMBER OF A BRASS BAND.
2. NAME THE FORT DODGE BAND LEADER WHO ALSO WROTE AND PUBLISHED BAND MUSIC. _____
3. GIVE THE CONNECTION OF MASON CITY WITH "THE MUSIC MAN".




AN IMMIGRANT OFTEN BEGAN HIS CAREER IN AMERICA BY HIRING OUT AS A "FARM HAND" TO A PROSPEROUS COUNTRYMAN.

AFTER SAVING HIS MONEY, HE BOUGHT A HORSE AND A TRACT OF LAND AND STARTED HIS OWN FARM... THE HORSE WAS ESPECIALLY IMPORTANT.

QUESTIONS TO ANSWER:

1. HOW DID AN IMMIGRANT OFTEN BEGIN HIS CAREER IN AMERICA? _____
2. WHAT WAS HE CALLED? _____
3. WHO WAS USUALLY HIS FIRST EMPLOYER IN AMERICA? _____
4. WHAT DID THE IMMIGRANT DO, AFTER SAVING HIS MONEY? _____
5. WHAT WAS ESPECIALLY IMPORTANT IN WORKING A FARM? _____

CHALLENGES TO MEET:



1. START WITH THE PROFILE OF AN IMMIGRANT, AND DRAW A HORSE.
2. NAME THE KIND OF A PLOW USED TO CUT THE ROOTS OF THE PRAIRIE GRASS.

3. NAME THE KIND OF PLOW USED AFTER THE PRAIRIE HAD BEEN BROKEN.




FARM HOUSES IN SOUTHERN IOWA WERE OFTEN "STATIONS" ON THE "UNDERGROUND RAILROAD"... "FREIGHT" WAS USUALLY MOVED AT NIGHT.

"CONDUCTORS" HELPED FUGITIVE SLAVES TO ESCAPE FROM THEIR MASTERS IN MISSOURI AND TO FIND THEIR WAY TO FREEDOM IN CANADA.


QUESTIONS TO ANSWER:

1. WHERE WERE FARM HOUSES USED AS "STATIONS" ON THE "UNDERGROUND RAILROAD"? _____
2. WHEN WAS "FREIGHT" USUALLY MOVED? _____
3. WHAT WAS THE "FREIGHT"? _____
4. FROM WHOM DID THE FUGITIVE SLAVES IN IOWA ESCAPE? _____
5. TO WHAT COUNTRY DID "CONDUCTORS" HELP THE FUGITIVE SLAVES FIND THEIR WAY? _____

CHALLENGES TO MEET:



1. START WITH A CRESCENT MOON, AND DRAW A FUGITIVE SLAVE.
2. LIST IOWA COMMUNITIES IN WHICH "STATIONS" ON THE "UNDERGROUND RAILROAD" WERE LOCATED.



STATIONS ON THE UNDERGROUND RAILROAD WERE SOMETIMES IDENTIFIED BY A MARK WHICH THE RUNAWAY SLAVES COULD RECOGNIZE.

BUT SUCH MARKS WERE ALSO RECOGNIZED BY SLAVE OWNERS, AND THE SLAVES HAD TO BE HIDDEN WHILE THE STATIONS WERE BEING SEARCHED.


QUESTIONS TO ANSWER:

1. HOW WERE STATIONS ON THE UNDERGROUND RAILROAD SOMETIMES IDENTIFIED? _____
2. FOR WHOM WERE THESE MARKS INTENDED? _____

3. WHO ALSO RECOGNIZED THEM? _____
4. WHAT WAS DONE WHEN THE SLAVE OWNERS ARRIVED? _____

5. HOW LONG WERE THE SLAVES HIDDEN? _____


CHALLENGES TO MEET:



1. START WITH AN "X", AND DRAW A SLAVE OWNER.

2. NAME THE "CONDUCTOR" WHO PROMISED TO FREE ALL THE SLAVES.

3. NAME THE SPRINGDALE BOYS WHO FOLLOWED THIS MAN.



IN 1856, THE WHIG PARTY IN IOWA WAS DISSOLVED AND THE REPUBLICAN PARTY WAS ORGANIZED... THE REPUBLICANS ELECTED SAMUEL J. KIRKWOOD AS GOVERNOR OF IOWA IN 1860... THEREAFTER, THE G.O.P. HELD BACK THE DEMOCRATS FOR A LONG TIME.

QUESTIONS TO ANSWER:

1. WHEN WAS THE WHIG PARTY IN IOWA DISSOLVED? _____
2. WHAT NEW PARTY WAS ORGANIZED? _____
3. WHO WAS ELECTED REPUBLICAN GOVERNOR OF IOWA?

4. WHEN WAS HE ELECTED? _____
5. WHAT PARTY WAS HELD BACK? _____

CHALLENGES TO MEET:



1. DRAW A CARTOON OF THE PARTY OF YOUR CHOICE.
2. NAME THE FIRST AND ONLY WHIG GOVERNOR OF IOWA.

3. NAME THE REPUBLICAN WHO REPRESENTED IOWA IN CONGRESS FOR 43 YEARS — 8 YEARS IN THE HOUSE AND 35 YEARS IN THE SENATE.



THE CANNON WAS AIMED
TOO HIGH IN THE BATTLE
OF ATHENS, MISSOURI, AND
CANNONBALLS FELL ON
CROTON, IOWA, IN 1861.

THE PEOPLE OF CROTON PROTECTED
THEMSELVES FROM THE BRIEF
CANNONADE AS BEST THEY COULD...
FORTUNATELY, NOBODY WAS HIT
BY A CANNONBALL.

QUESTIONS TO ANSWER:

1. IN WHAT BATTLE WAS THE CANNON AIMED TOO HIGH?

2. WHERE DID THE CANNONBALLS FALL? _____
3. HOW DID THE PEOPLE OF CROTON PROTECT THEMSELVES?

4. HOW IS THE MAN IN THE CARTOON PROTECTING HIMSELF?

5. WHO WAS HIT BY A CANNONBALL? _____

CHALLENGES TO MEET:



1. START WITH A CANNON, AND DRAW A MAN IN CROTON PROTECTING HIMSELF.

2. NAME THE WINNER OF THE BATTLE OF ATHENS.


3. NAME A FORT BUILT TO PROTECT THE NORTHERN BORDER OF IOWA AFTER THE NEW ULM MASSACRE IN 1862.

i

o

w

a




DURING THE CIVIL WAR,
IOWA CONTRIBUTED
48 REGIMENTS OF
INFANTRY, 9 REGIMENTS
OF CAVALRY, AND
4 BATTERIES OF ARTILLERY
TO THE PRESERVATION OF
THE UNION.

QUESTIONS TO ANSWER:

1. WHAT IS THE WAR BETWEEN THE STATES USUALLY CALLED?


2. HOW MANY REGIMENTS OF INFANTRY WERE CONTRIBUTED BY THE STATE OF IOWA? _____
3. HOW MANY REGIMENTS OF CAVALRY FROM IOWA WERE ACTIVE IN THE WAR? _____
4. HOW MANY BATTERIES OF ARTILLERY WERE MUSTERED IN IOWA? _____
5. WHAT WAS IOWA'S MAIN CONCERN IN THE WAR?

CHALLENGES TO MEET:



1. START WITH ONE OF THE LETTERS IN THE WORD "IOWA", AND DRAW A CIVIL WAR SOLDIER.
2. NAME THE IOWA REGIMENT IN WHICH THE AVERAGE AGE OF THE MEN WAS 57.

3. GIVE THE LOCATION OF THE ONLY NATIONAL CEMETERY IN IOWA.



AFTER THE CIVIL WAR, MANY NEW IMMIGRANTS CAME TO IOWA FROM NORTHERN EUROPE MOST OF THE SCANDINAVIANS WHO WANTED GOOD FARM LAND CAME FROM NORWAY.

THE NORWEGIANS BROUGHT MANY OF THEIR TRADITIONS TO IOWA WITH THEM...CHILDREN WERE SURE THAT THE "NISSE", THEIR FAVORITE ELVES, WERE STILL HELPING THE FAMILY.

QUESTIONS TO ANSWER:

1. FROM WHAT PART OF THE WORLD DID NEW IMMIGRANTS COME TO IOWA AFTER THE CIVIL WAR? _____
2. FROM WHAT SCANDINAVIAN COUNTRY DID IMMIGRANTS COME TO IOWA IN SEARCH OF GOOD FARM LAND? _____
3. WHAT DID THE NORWEGIANS BRING TO IOWA WITH THEM?

4. WHAT ARE "NISSE"? _____
5. WHAT DO THEY DO? _____


CHALLENGES TO MEET:



1. DRAW AN OUTLINE MAP OF NORWAY ABOVE AN OUTLINE MAP OF IOWA, AND DRAW AN ELF.

2. GIVE THE LOCATION OF THE LARGEST NORWEGIAN-AMERICAN HISTORICAL MUSEUM IN THE U.S.

3. NAME OTHER SCANDINAVIAN GROUPS WHICH SETTLED IN IOWA.



THE MORRILL ACT WAS THE TOOL
WHICH OPENED IOWA'S LAND GRANT
COLLEGE AT AMES IN 1868.

IN ADDITION TO AGRICULTURE,
THE PROFESSORS AT IOWA STATE
TAUGHT MECHANIC ARTS.

QUESTIONS TO ANSWER:

1. WHAT WAS THE NAME OF THE LAND GRANT ACT? _____
2. WHERE IS IOWA'S LAND GRANT COLLEGE LOCATED? _____
3. WHEN WAS IT OPENED? _____
4. WHAT WAS THE MAIN SUBJECT TAUGHT AT IOWA STATE?

5. WHAT ELSE WAS TAUGHT? _____


CHALLENGES TO MEET:



1. START WITH A WRENCH, AND DRAW A CARTOON OF A PROFESSOR OF MECHANIC ARTS.

2. NAME THE PRESIDENT WHO SIGNED THE MORRILL LAND GRANT ACT.

3. IOWA'S LAND GRANT COLLEGE IS NOW IOWA STATE UNIVERSITY... GIVE THE NAME IT HAD IN 1868.



IN 1869, THE HUGE BODY OF A "PETRIFIED MAN" WAS FOUND ON A FARM NEAR CARDIFF, NEW YORK... THE DISCOVERY CREATED A SENSATION.

AFTER LISTENING TO MUCH DEBATE AND COLLECTING MANY ADMISSIONS TO HIS EXHIBIT, THE OWNER CONFESSED... THE CARDIFF GIANT HAD BEEN CARVED OUT OF FORT DODGE GYPSUM.

QUESTIONS TO ANSWER:

1. WHEN WAS THE "PETRIFIED MAN" FOUND? _____
2. WHERE WAS THE DISCOVERY MADE? _____
3. WHAT DID THE OWNER COLLECT — BESIDES ARGUMENTS?

4. WHAT DID THE OWNER FINALLY DO? _____
5. WHERE IN IOWA DID THE CARDIFF GIANT GET HIS START?

CHALLENGES TO MEET:



1. START WITH THE HEAD OF THE CARDIFF GIANT, AND DRAW TWO SCIENTISTS ARGUING ABOUT THE DISCOVERY.

2. NAME THE MAN WHO HAD THE IDEA OF CARVING A GIANT OUT OF GYPSUM.

3. NAME THE MUSEUM IN WHICH THE CARDIFF GIANT HAS BEEN LAID TO REST.



IN 1872, JESSE HIATT, A FARMER LIVING NEAR WINTERSET, GREW A NEW APPLE WHICH HE NAMED "THE HAWKEYE" IN HONOR OF HIS NATIVE STATE... HE SHOWED IT TO HIS WIFE.

"BECKY," HE SAID, "THIS IS THE BEST TASTIN' APPLE IN THE WHOLE WORLD!" THE STARK BROTHERS OF MISSOURI AGREED WITH HIM... THEY BOUGHT THE RIGHTS TO THE APPLE AND RENAMED IT "THE DELICIOUS".

QUESTIONS TO ANSWER:

1. WHEN DID JESSE HIATT GROW A NEW APPLE? _____
2. WHAT DID HE CALL THE APPLE? _____
3. WHAT DID HE CALL HIS WIFE? _____
4. WHO BOUGHT THE RIGHTS TO THE APPLE? _____


5. WHAT WAS THE APPLE RENAMED? _____

CHALLENGES TO MEET:



1. START WITH AN APPLE, AND DRAW A CARTOON OF "BECKY".
2. THE HAWKEYE APPLE WAS A "SPORT"...DEFINE A "SPORT".

3. LOCATE THE TOWN IN WHICH THE STARK BROTHERS MODIFIED THE HAWKEYE APPLE AND RENAMED IT.



THE BIG Q IN CEDAR RAPIDS
IS THE QUAKER OATS PLANT...
IT WAS FOUNDED BY JOHN
STUART AND HIS SON IN 1873
AS THE NORTH STAR OATMEAL
MILLS.

THE QUAKER MILL COMPANY
OF RAVENNA, OHIO, WAS THE
FIRST TO USE THE QUAKER NAME
AND TRADEMARK...IT WAS MERGED
WITH THE PLANT IN CEDAR RAPIDS
IN 1891.


QUESTIONS TO ANSWER:

1. WHAT IS THE BIG Q IN CEDAR RAPIDS? _____
2. BY WHOM WAS IT FOUNDED? _____
3. WHAT WAS ITS FIRST NAME? _____
4. WHERE WAS THE FIRST QUAKER MILL COMPANY LOCATED? _____
5. WHEN WAS THE COMPANY IN OHIO MERGED WITH THE PLANT IN CEDAR RAPIDS? _____

CHALLENGES TO MEET:



1. START WITH A BIG Q, AND DRAW A CARTOON OF A QUAKER.
2. IN CONSIDERING OTHER CENTERS OF INDUSTRY IN IOWA, NAME THE CITY WHICH IS CALLED THE WASHING MACHINE CAPITAL OF THE WORLD. _____
3. GIVE TWO REASONS WHY FORT MADISON IS CALLED THE PEN CITY. _____



JESSE JAMES IS OFTEN PICTURED AS A ROBIN HOOD WHO TOOK MONEY FROM THE RICH AND GAVE IT TO THE POOR - BECAUSE OF HIS KINDNESS.


IN 1873, NEAR ADAIR, HE HELD THE PASSENGERS OF A ROCK ISLAND TRAIN AT GUNPOINT WHILE HE ROBBED THEM OF THEIR VALUABLES.

HE AND HIS GANG HAD DERAILED THE LOCOMOTIVE AND KILLED THE ENGINEER IN ORDER TO STOP THE TRAIN... NOBODY THOUGHT HE LOOKED OR ACTED LIKE ROBIN HOOD.

QUESTIONS TO ANSWER:

1. HOW IS JESSE JAMES OFTEN PICTURED? _____
2. WHEN AND WHERE DID HE ROB THE PASSENGERS OF THE ROCK ISLAND TRAIN? _____
3. HOW DID HE STOP THE TRAIN? _____
4. WHAT HAPPENED TO THE ENGINEER? _____
5. WHO THOUGHT JESSE JAMES ACTED LIKE ROBIN HOOD? _____

CHALLENGES TO MEET:



1. START WITH A PISTOL, AND DRAW A CARTOON OF JESSE JAMES AS YOU THINK HE LOOKED.
2. DESCRIBE THE MONUMENT WHICH MARKS THE SITE OF THE JESSE JAMES TRAIN ROBBERY.



COAL BEDS IN IOWA ARE SELDOM DEEP, AND THEY ARE PRACTICALLY HORIZONTAL... MOST OF THEM ARE LOCATED IN THE SOUTHERN PART OF THE STATE.

JOHN L. LEWIS, WHO WAS BORN IN LUCAS IN 1880, BECAME THE PRESIDENT OF THE MINE WORKERS OF AMERICA... HE ALSO ACHIEVED NATIONAL RENOWN BY ORGANIZING THE C.I.O.


QUESTIONS TO ANSWER:

1. HOW ARE THE COAL BEDS OF IOWA DESCRIBED? _____

2. WHERE ARE MOST OF THEM LOCATED? _____
3. WHERE AND WHEN WAS JOHN L. LEWIS BORN? _____

4. WHAT DID HE BECOME? _____
5. WHAT DID HE ORGANIZE? _____

CHALLENGES TO MEET:



1. START WITH A SHORT COAL BED, AND DRAW A CARTOON OF JOHN L. LEWIS.
2. BRIEFLY DESCRIBE THE FORMATION OF COAL. _____




CONDUCTORS AND BRAKEMEN STILL HONOR THE MEMORY OF KATE SHELLEY, WHO CRAWLED ACROSS THE WOODEN BRIDGE AT MOINGONA TO SAVE THE MIDNIGHT EXPRESS.

THE LANTERN CARRIED BY THE FIFTEEN-YEAR-OLD GIRL ON THAT STORMY NIGHT IN 1881 IS NOW ON DISPLAY IN THE IOWA HISTORICAL MUSEUM IN DES MOINES.


QUESTIONS TO ANSWER:

1. BY WHOM IS THE MEMORY OF KATE SHELLEY STILL HONORED? _____
2. AT WHAT PLACE DID THE WOODEN BRIDGE CROSS THE DES MOINES RIVER? _____
3. WHY DID KATE SHELLEY CROSS THIS BRIDGE? _____
4. HOW OLD WAS KATE ON THE NIGHT OF JULY 6, 1881? _____
5. WHERE IS HER LANTERN NOW ON DISPLAY? _____


CHALLENGES TO MEET:



1. START WITH A CONDUCTOR AND A BRAKEMAN FACING EACH OTHER... THEN, FILL IN THE SPACE BETWEEN THE TWO PROFILES TO FORM A BROKEN LANTERN.
2. KATE SHELLEY CROSSED THE RIVER BRIDGE TO WARN THE STATION AGENT AT MOINGONA THAT ANOTHER BRIDGE HAD BEEN WASHED OUT... NAME THIS BRIDGE. _____



THE GILDED DOME OF THE STATE
CAPITOL CROWNS THE BUILDING
IN WHICH THE TWENTIETH GENERAL
ASSEMBLY MET FOR THE FIRST
TIME IN 1884.



IT HAD TAKEN MORE THAN TEN YEARS
TO BUILD THE NEW STATEHOUSE,
AND THE LAWMAKERS WERE PROUD
OF ITS ELEGANT ARCHITECTURE.
(TURN OVER)

QUESTIONS TO ANSWER:

1. WHAT ADJECTIVE DESCRIBES THE DOME OF THE STATE CAPITOL IN DES MOINES? _____
2. WHEN DID THE GENERAL ASSEMBLY MEET IN THE NEW CAPITOL FOR THE FIRST TIME? _____
3. WHICH ASSEMBLY WAS THIS? _____
4. HOW LONG HAD IT TAKEN TO BUILD THE NEW STATEHOUSE? _____
5. HOW DID THE LAWMAKERS FEEL ABOUT ITS ARCHITECTURE? _____

CHALLENGES TO MEET:



1. START WITH THE DOME OF THE CAPITOL, AND DRAW A LAWMAKER OF 1884.
2. GIVE THE YEAR IN WHICH THE SEAT OF GOVERNMENT WAS MOVED TO DES MOINES. _____
3. GIVE THE LOCATION OF THE FIRST STATE CAPITOL IN DES MOINES.



JOHANN GAERTNER WAS A SOLDIER IN NAPOLEON'S ARMY...HIS MOTHER PROMISED TO BUILD A CHAPEL IF HER SON GOT THROUGH THE WARS ALIVE.



AFTER THE WARS, GAERTNER MOVED TO IOWA...TRUE TO THE VOW, THE CHAPEL WAS BUILT NEAR FESTINA IN 1885...IT SEATS ONLY EIGHT PEOPLE.


QUESTIONS TO ANSWER:

1. WHO WAS A SOLDIER IN NAPOLEON'S ARMY? _____
2. WHAT DID HIS MOTHER PROMISE TO DO? _____

3. WHERE DID GAERTNER MOVE AFTER THE NAPOLEONIC WARS? _____
4. WHERE AND WHEN WAS THE CHAPEL BUILT? _____

5. HOW MANY PEOPLE CAN BE SEATED IN THE CHAPEL? _____

CHALLENGES TO MEET:



1. START WITH A CARTOON OF A SOLDIER IN NAPOLEON'S ARMY, AND DRAW A CHAPEL.

2. GIVE THE NAME OF THE CHAPEL WHICH HAS BEEN CALLED "THE SMALLEST CHURCH IN THE WORLD".

3. LOCATE THE GRAVE OF JOHANN GAERTNER. _____



IN HIS BOOKS, BEGINNING WITH MAIN-TRAVELLED ROADS IN 1891, HAMLIN GARLAND REMEMBERED THE HARD WORK DONE BY HIS FAMILY ON A FARM NEAR OSAGE DURING HIS BOYHOOD.

A DAUGHTER OF THE MIDDLE BORDER TOLD OF THE ENDLESS BAKING, COOKING, CANNING, WASHING, IRONING, SEWING, AND FARM DRUDGERY ENDURED BY HIS MOTHER ON "THE BOUNDARY BETWEEN THE HUNTER AND THE HARVESTER".

QUESTIONS TO ANSWER:

1. WHO WROTE MAIN-TRAVELLED ROADS? _____
2. WHERE DID THIS WRITER LIVE DURING HIS BOYHOOD IN IOWA?

3. WHAT IS THE TITLE OF ANOTHER BOOK BY THE SAME AUTHOR?

4. WHOSE DRUDGERY IS DESCRIBED IN IT? _____
5. HOW IS THE MIDDLE BORDER DEFINED? _____

CHALLENGES TO MEET:



1. START WITH A LOAF OF HOME-MADE BREAD, AND DRAW A CARTOON OF AN OVERWORKED WOMAN.
2. IDENTIFY THE VICE PRESIDENT IN WHOSE HONOR HAMLIN GARLAND WAS NAMED.

3. NAME THE ENGLISH AUTHOR FOR WHOM HAMLIN GARLAND DEFINED THE MIDDLE BORDER.



THE BILLY BROTHERS CLOCK MUSEUM NOW OCCUPIES THE BUILDING IN SPILLVILLE WHICH WAS THE HOME OF A FAMOUS COMPOSER AND HIS FAMILY IN THE SUMMER OF 1893.

ANTONIN DVORAK HAD LEFT HIS NATIVE LAND TO ACCEPT A COMMISSION IN NEW YORK...HIS VACATION WAS SPENT WITH PEOPLE FROM HIS OWN COUNTRY IN THE QUIET BOHEMIAN TOWN.

QUESTIONS TO ANSWER:

1. WHERE IS THE BILLY BROTHERS CLOCK MUSEUM LOCATED?

2. WHAT FAMOUS COMPOSER LIVED THERE? _____
3. WHEN DID HE LIVE THERE? _____
4. WHERE HAD HE ACCEPTED A COMMISSION? _____
5. WHY DID HE COME TO IOWA? _____

CHALLENGES TO MEET:



1. START WITH A CLOCK, AND DRAW A CARTOON OF ANTONIN DVORAK.

2. NAME THE CONSERVATORY OF WHICH DVORAK WAS THE TEMPORARY DIRECTOR.

3. NAME THE ONLY COMPOSITION WRITTEN BY DVORAK WHILE HE WAS LIVING IN SPILLVILLE.



IN 1896, "TAMA JIM" WILSON OF TRAER WAS APPOINTED AS SECRETARY OF AGRICULTURE BY PRESIDENT MCKINLEY... HE REMAINED IN THE CABINET FOR SIXTEEN YEARS.

DURING HIS CAREER IN WASHINGTON, "TAMA JIM" CREATED AN OUTSTANDING DEPARTMENT OF AGRICULTURE AND DEVELOPED MANY NEW IDEAS AND SERVICES FOR THE AMERICAN FARMER. (TURN OVER)


QUESTIONS TO ANSWER:

1. WHEN WAS "TAMA JIM" APPOINTED AS SECRETARY OF AGRICULTURE IN WASHINGTON? _____
2. WHO APPOINTED HIM? _____
3. HOW LONG WAS "TAMA JIM" A MEMBER OF THE CABINET? _____
4. WHAT WAS THE HOME TOWN OF "TAMA JIM"? _____
5. FOR WHOM DID "TAMA JIM" DEVELOP MANY NEW IDEAS AND SERVICES? _____

CHALLENGES TO MEET:



1. START WITH AN EAR OF CORN, A POTATO, SOME WHEAT, AND SOME HAY, AND DRAW A CARTOON OF A FARMER.
2. NAME THREE OTHER IOWANS WHO SERVED AS SECRETARY OF AGRICULTURE IN WASHINGTON.



FOREST CITY WAS DIVIDED BY TWO RIVAL FACTIONS IN 1899... EACH BUILT ITS OWN LUXURY HOTEL... EACH TRIED TO OUTDO THE OTHER IN FASHIONABLE DINING SERVICE.

THE WALDORF HOTEL WAS THE FIRST TO GIVE UP THE FIGHT... THE BUILDING WAS CONVERTED INTO WALDORF COLLEGE... THE SUMMIT HOTEL WAS DESTROYED BY FIRE.

QUESTIONS TO ANSWER:

1. WHAT IOWA TOWN WAS DIVIDED BY TWO RIVAL FACTIONS?

2. WHAT DID EACH FACTION BUILD? _____
3. WHICH HOTEL WAS THE FIRST TO GIVE UP THE FIGHT?

4. WHAT HAPPENED TO IT? _____
5. WHAT HAPPENED TO THE OTHER HOTEL? _____

CHALLENGES TO MEET:



1. START WITH A GRAVY BOAT, AND
DRAW A COLLEGE PROFESSOR.

2. NAME THE CHURCH WHICH BOUGHT
THE WALDORF HOTEL.

3. NAME THE PUBLIC BUILDING
WHICH NOW OCCUPIES THE SITE
OF THE SUMMIT HOTEL.



THE CROSSING OF TWO RAILROADS
IN BRITT MADE IT NECESSARY TO
SLOW DOWN THE LOCOMOTIVES...
THIS GAVE HOBOS A CHANCE TO CLIMB
ON OR JUMP OFF THE TRAINS.

IN 1900, AN EDITOR IN BRITT PROMOTED
A NATIONAL HOBO CONVENTION IN HIS
HOMETOWN... IT WAS SO SUCCESSFUL
THAT IT HAS BEEN REPEATED, ANNUALLY,
EVER SINCE.


QUESTIONS TO ANSWER:

1. WHY DID LOCOMOTIVES SLOW DOWN WHEN THEY PASSED THROUGH BRITT? _____
2. WHO TOOK ADVANTAGE OF THIS FACT? _____
3. WHEN WAS THE FIRST HOBO CONVENTION HELD? _____
4. WHO PROMOTED THE CONVENTION? _____
5. HOW OFTEN HAS THE HOBO CONVENTION BEEN REPEATED? _____


CHALLENGES TO MEET:



1. START WITH A LOCOMOTIVE WHEEL, AND DRAW A CARTOON OF A HOBO.
2. NAME THE EDITOR WHO PROMOTED THE FIRST HOBO CONVENTION. _____
3. NAME THE FAMOUS ADMIRAL WHO WAS NOMINATED FOR PRESIDENT AT THE FIRST HOBO CONVENTION. _____



THE NINETEENTH AMENDMENT TO THE CONSTITUTION WAS ADOPTED IN 1919... IT GAVE WOMEN THE RIGHT TO VOTE... SOME MEN THOUGHT THIS RIGHT CARRIED DEMOCRACY TOO FAR.



CARRIE CHAPMAN CATT, WHO GREW UP IN CHARLES CITY, TOOK THE LEADERSHIP IN THE SUFFRAGE MOVEMENT... SHE GAVE WOMEN CONFIDENCE IN THEIR POLITICAL POWER. (TURN OVER)

QUESTIONS TO ANSWER :

1. WHEN WAS THE NINETEENTH AMENDMENT ADOPTED? _____
2. WHAT DID IT GIVE WOMEN THE RIGHT TO DO? _____
3. WHAT DID SOME MEN THINK OF THIS RIGHT? _____

4. WHO TOOK THE LEADERSHIP IN THE SUFFRAGE MOVEMENT? _____

5. WHERE DID SHE GROW UP? _____

CHALLENGES TO MEET:




1. START WITH A DISAPPROVING MAN, AND DRAW A CARTOON OF AN APPROVING WOMAN.
2. NAME THE OFFICE HELD BY CARRIE CHAPMAN CATT WHICH HELPED HER TO WIN PASSAGE OF THE NINETEENTH AMENDMENT.

3. NAME TWO OTHER SUFFRAGE LEADERS.



SHENANDOAH NURSERIES SHIP THEIR PRODUCTS TO MANY PARTS OF THE UNITED STATES.. MAIL-ORDER BUSINESS IN PLANTS AND SEEDS IS BASIC TO THEIR OPERATION.



RADIO STATION KFNF WENT ON THE AIR IN 1923 ..IT BECAME THE VOICE OF HENRY FIELD.. KFNF BROUGHT ENTERTAINMENT, ADVICE AND FRIENDLY COMMERCIALS FOR THE HENRY FIELD SEED COMPANY TO THE NATION.


QUESTIONS TO ANSWER:

1. FROM WHAT CITY IN SOUTHWEST IOWA DO NURSERIES SHIP THEIR PRODUCTS? _____
2. WHAT IS BASIC TO THEIR OPERATION? _____
3. WHAT RADIO STATION WENT ON THE AIR IN 1923? _____
4. FOR WHOM DID IT BECOME THE VOICE? _____
5. WHAT DID IT BRING TO THE NATION? _____

CHALLENGES TO MEET:



1. START WITH A PLANT, AND DRAW A CARTOON OF HENRY FIELD.
2. GIVE THE YEAR IN WHICH HENRY FIELD STARTED THE SHENANDOAH MAIL ORDER BUSINESS BY PUTTING OUT HIS FIRST SEED CATALOG. _____
3. GIVE THE YEAR IN WHICH THE FEDERAL RADIO COMMISSION LIMITED THE POWER AND FREQUENCY OF KFNF. _____



THE AUTOMOBILE BROUGHT GOOD ROADS TO IOWA.. PAVING OF PRIMARY HIGHWAYS BEGAN IN 1924.. TEN YEARS LATER, 5,000 MILES OF CONCRETE ROADS HAD BEEN COMPLETED.

LICENSE FEES AND GASOLINE TAXES HELPED TO PAY FOR THE PAVING PROGRAMS.. BOTH THE PEOPLE IN TOWN AND ON THE FARM WERE GLAD THEY COULD GET OUT OF THE MUD.


QUESTIONS TO ANSWER:

1. WHAT BROUGHT GOOD ROADS TO IOWA?

2. WHEN DID THE PAVING OF PRIMARY HIGHWAYS BEGIN? _____
3. HOW MANY MILES OF CONCRETE ROADS HAD BEEN COMPLETED, TEN YEARS LATER? _____
4. WHAT HELPED TO PAY FOR THE PAVING PROGRAMS?

5. WHO WERE GLAD TO GET OUT OF THE MUD?

CHALLENGES TO MEET:



1. START WITH A COMPACT CAR, AND DRAW A CARTOON OF A HAPPY DRIVER.
2. LOCATE THE FIRST MILE OF CONCRETE HIGHWAY IN IOWA. _____



HERBERT HOOVER FIRST ATTRACTED WORLD ATTENTION WHEN HE ORGANIZED THE CAMPAIGN TO FEED MILLIONS OF STARVING PEOPLE IN WARTIME.. HE GAVE AMERICA A NEW IMAGE IN EUROPE.

BUT, AFTER HOOVER BECAME PRESIDENT IN 1929, HE WAS BLAMED FOR THE STOCK MARKET CRASH AND THE GREAT DEPRESSION... HIS POLITICAL OPPONENTS PICTURED HIM AS AN ENEMY OF THE PEOPLE.

QUESTIONS TO ANSWER:

1. WHAT NATIVE SON OF IOWA ATTRACTED WORLD ATTENTION?

2. WHAT WAS THE PURPOSE OF THE CAMPAIGN HE ORGANIZED?

3. WHAT DID HE GIVE AMERICA? _____
4. FOR WHAT WAS HE BLAMED? _____
5. HOW WAS HE PICTURED BY HIS POLITICAL OPPONENTS?

CHALLENGES TO MEET:




1. DRAW A CARTOON OF HERBERT HOOVER AS YOU THINK HE LOOKED.

2. NAME THE TOWN IN WHICH HERBERT HOOVER WAS BORN.

3. NAME THE COUNTRY WHICH RECEIVED THE MOST HELP FROM HERBERT HOOVER IN WORLD WAR I.

4. NAME THE PRESIDENT AFTER HOOVER.



**DURING THE SUMMER OF 1932,
GRANT WOOD ESTABLISHED AN
ART COLONY IN STONE CITY..HIS
PALETTE HAD REGIONAL EMPHASIS.**


**REGIONAL ART BECAME POPULAR
AS A RESULT OF "AMERICAN GOTHIC"
AND OTHER PAINTINGS BY IOWA'S
"ARTIST IN OVERALLS".**

QUESTIONS TO ANSWER:

1. IN WHAT YEAR WAS THE ART COLONY ESTABLISHED? _____
2. WHERE WAS IT LOCATED? _____
3. WHAT KIND OF EMPHASIS DID GRANT WOOD GIVE TO HIS PAINTING? _____
4. WHAT PAINTING MADE REGIONAL ART POPULAR?

5. WHAT WAS GRANT WOOD CALLED? _____

CHALLENGES TO MEET:




1. START WITH A PALETTE, AND DRAW A CARTOON OF GRANT WOOD.

2. LOCATE THE STUDIO USED BY GRANT WOOD IN CEDAR RAPIDS.

3. NAME TWO OTHER REGIONAL PAINTERS IN THE MIDDLE WEST, BOTH OF WHOM WERE FRIENDS OF GRANT WOOD.



IT IS OFTEN SAID THAT "IN ALL THAT IS GOOD, IOWA AFFORDS THE BEST"...THE STATE HAS HAD MANY FAMOUS "FIRSTS"... CAR LICENSE PLATES ONCE IDENTIFIED IOWA AS "THE CORN STATE".




IOWA IS ALSO "THE HOG STATE"... IT HAS LED THE U.S. IN PORK PRODUCTION FOR MANY YEARS... BUT BEING "FIRST" IS BASICALLY A STATE OF MIND...IT IS THE RESULT OF COMBINING PRIDE WITH PROGRESS.

QUESTIONS TO ANSWER:

1. WHAT IS OFTEN SAID ABOUT IOWA? _____
2. WHAT HAS THE STATE HAD? _____
3. HOW WAS IOWA ONCE IDENTIFIED ON LICENSE PLATES? _____
4. WHAT OTHER IDENTIFICATION COULD BE GIVEN TO IOWA? _____
5. BEING "FIRST" IS THE RESULT OF WHAT? _____

CHALLENGES TO MEET:



1. START WITH AN OUTLINE MAP OF IOWA, AND DRAW A HOG.
2. LIST SIX IOWA "FIRSTS".

Index

AMANA 81
 APPLE, DELICIOUS . . . 115
 ATKINSON, FORT 45

BANDS, BRASS 95
 BEGINNINGS 1
 BELLEVUE WAR 35
 BLACK HAWK 29
 BORDER DISPUTE 41
 BRIDGE, FIRST 75
 BRIGGS, ANSEL 59

CANNONBALLS 105
 CAPITOL, STATE 125
 CARDIFF GIANT 113
 CHAPEL, FESTINA 127
 CHURCH SPIRE 77
 CIVIL WAR 107
 COAL 121
 CORNELL COLLEGE . . . 69
 COURT, SUPREME 51

DES MOINES 87
 DRAGOONS 33
 DUBUQUE, JULIEN 13
 DVORAK, ANTONIN . . . 131

FAIR, FIRST 79
 FIELD, HENRY 141
 FLINT HILLS 39
 FRENCH TREATY 17
 FUR TRADE 9

GARLAND, HAMLIN . . . 129
 G. O. P. 103
 GUN, FRONTIER 53

HAWKEYE 31
 HOBO CONVENTION . . 137
 HOG STATE 149
 HONEY WAR 43
 HOOVER, HERBERT . . 145
 HORSE POWER 97
 HOTEL WAR 135

ICARIA 83
 INDIAN, FIRST 5

JAMES, JESSE 119
 JUGTOWN 67

KEOKUK, CHIEF 27

LAND GRANT BILL . . . 111
 LEWIS AND CLARK . . . 19
 LION OF THE WEST . . . 37
 LOUISIANA PURCHASE . . 17
 LUCAS, ROBERT 49

MADISON, FORT 23
 MARQUETTE AND JOLIET . 7
 MASSACRE 89
 MESQUAKIES 91
 MILL, GRIST 61
 MISSOURI BOUNDARY . . 41

MORMONS 55
 MOUND BUILDERS 3

NORWEGIANS 109

ORANGE CITY 65
 ORCHARD, TESSON . . . 15

PELLA 63
 PLANK ROAD 85

QUAKER OATS 117

RACCOON FORK 11
 RAILROAD, FIRST 73
 REORGANIZED CHURCH . . 57
 ROADS, PAVED 143

SCHOOL, FIRST 25
 SHELLEY, KATE 123
 SINGING SCHOOLS 93
 SLAVES, FUGITIVE . . . 99

TAMA JIM 133

UNDERGROUND R.R. . . 101

WESLEYAN, IOWA 71
 WHISKEY 21
 WINNEBAGOES 47
 WOMEN'S RIGHTS 139
 WOOD, GRANT 147

Index

AMANA	81	GARLAND, HAMLIN	129	MORMONS	25
APPLE, DELICIOUS	115	G. O. P.	103	MOUND BUILDERS	3
ATKINSON, FORT	45	GUN, FRONTIER	23	NORWEGIANS	109
BANDS, BRASS	95	HAWKEYE	31	ORANGE CITY	65
BEGINNINGS	1	HOBBO CONVENTION	137	ORCHARD, TESSON	15
BELLEVUE WAR	35	HOG STATE	149	PELLA	63
BLACK HAWK	29	HONEY WAR	43	PLANK ROAD	65
BORDER DISPUTE	41	HOOVER, HERBERT	145	QUAKER OATS	117
BRIDGE, FIRST	75	HORSE POWER	97	RACCOON FORK	11
BRIDGE, ANSEL	59	HOTEL WAR	135	RAILROAD, FIRST	73
CANNONBALLS	105	ICARIA	83	REORGANIZED CHURCH	57
CAPITOL, STATE	125	INDIAN, FIRST	5	ROADS, PAVED	143
CARDIFF GIANT	113	JAMES, JESSE	119	SCHOOL, FIRST	25
CHAPEL, FESTINA	127	JUGTOWN	67	SHELLEY, KATE	123
CHURCH SPIRE	77	KEOKUK, CHIEF	27	SINGING SCHOOLS	93
CIVIL WAR	107	LAND GRANT BILL	111	SLAVES, FUGITIVE	99
COAL	121	LEWIS AND CLARK	19	TAMA JIM	133
CORNELL COLLEGE	69	LION OF THE WEST	37	UNDERGROUND R. R.	101
COURT, SUPREME	51	LOUISIANA PURCHASE	17	WESTLEYAN, IOWA	71
DES MOINES	87	LUCAS, ROBERT	49	WHISKEY	21
DRAGOONS	33	MADISON, FORT	23	WINEBAGOES	47
DUBUQUE, JULIEN	13	MARGUERITE AND JOLIET	7	WOMEN'S RIGHTS	139
DVORAK, ANTONIN	131	MASACRE	89	WOOD, GRANT	147
FAIR, FIRST	79	MESQUAKIES	91		
FIELD, HENRY	141	MILL, GRIST	61		
FLINT HILLS	39	MISSOURI BOUNDARY	41		
FRENCH TREATY	17				
FUR TRADE	9				



STATE LIBRARY OF IOWA



3 1723 02090 9693