

A d d e n d u m

Iowa Department of Transportation
Office of Contracts

Date of Letting: March 20, 2012
Date of Addendum: March 15, 2012

B.O.	Proposal ID	Proposal Work Type	County	Project Number	Addendum
106	52-3715-649-A	PCC SIDEWALK/TRAIL	JOHNSON	NRT-3715(649)--9G-52	20MAR106.A01

Notice: Only the bid proposal holders receive this addendum and responsibility for notifying any potential subcontractors or suppliers remains with the proposal holder.

Attached is a SCHEDULE OF PRICES for the following item:

Line No. 0471 2510-6750600 REMOVAL OF INTAKES AND UTILITY ACCESSES

Bid this item as instructed and submit the bid for this item with the Bid Proposal.

Make the following changes to the PROPOSAL SCHEDULE OF PRICES:

Change Line No. 0020 2102-2710070 EXCAVATION, CLASS 10, ROADWAY AND BORROW from 5,080.000 CY to 1,703.000 CY.

Change Line No. 0290 2511-6745900 REMOVAL OF SIDEWALK from 18.000 SY to 41.000 SY.

Change Line No. 0300 2511-7526006 SIDEWALK, P.C. CONCRETE, 6 IN. from 638.000 SY to 676.000 SY.

If the quantities are not changed on the proposal form, the bid amounts will be extended using the unit price times the correct quantities as shown here.

The following is Estimate Reference Information for Item Code 2510-6750600 REMOVAL OF INTAKES AND UTILITY ACCESSES:

Item is for removal of intake along Scott Boulevard. See sheet V.04.

Make the following change to Plan Sheet C.02:

For Item EXCAVATION, CL 10, ROADWAY AND BORROW, replace existing Description with:

Item is for all necessary earthwork to establish the trail grade as shown on the plans, including removal of two existing culverts. Estimated shrinkage is 30%. See sheet T.01 for tabulations. No payment will be made for overhaul. Excess excavation from one division may be used in other divisions. All excess excavation material shall become the property of the Contractor and shall be removed from the site by the Contractor.

Make the following change to plan sheet V.04:

Replace plan sheet V.04 with attached plan sheet V.04

Make the following change to plan sheets X.1-X.4:

Replace plan sheets X.1-X.4 with attached plan sheets X.1-X.4

Attached, plan sheet T.01

Attached, plan sheets S.01-S.02

PROPOSAL ADDENDUM - SCHEDULE OF PRICES

Page: 8

Proposal ID No.: 52-3715-649-A
 Primary Work Type: PCC SIDEWALK/TRAIL
 Primary County: JOHNSON

Bid Order No.: 101
 Letting Date: March 20, 2012
 10:00 A.M.

ITEMS LISTED ON THIS PAGE ARE ADDED BY ADDENDUM 20MAR106.A01

Line No	Item Number Item Description	Item Quantity and Unit	Unit Price		Bid Amount	
			Dollars	Cts	Dollars	Cts
Section 0001 (CONTINUED)						
ROADWAY ITEMS						
0471	2510-6750600 REMOVAL OF INTAKES AND UTILITY ACCESSES	EACH 1.000		.		.
Total Bid				.		.

LETTING DATE: March 20, 2012

CITY OF IOWA CITY, JOHNSON COUNTY

DRAWN BY: LLS
APPROVED BY: SPN
DATE: 06-07-11

06-05-11
06-05-11
06-13-12

06-07-11

06-07-11

CIVIL ENGINEERS
LAND SURVEYORS
LANDSCAPE ARCHITECTS
ENVIRONMENTAL SPECIALISTS

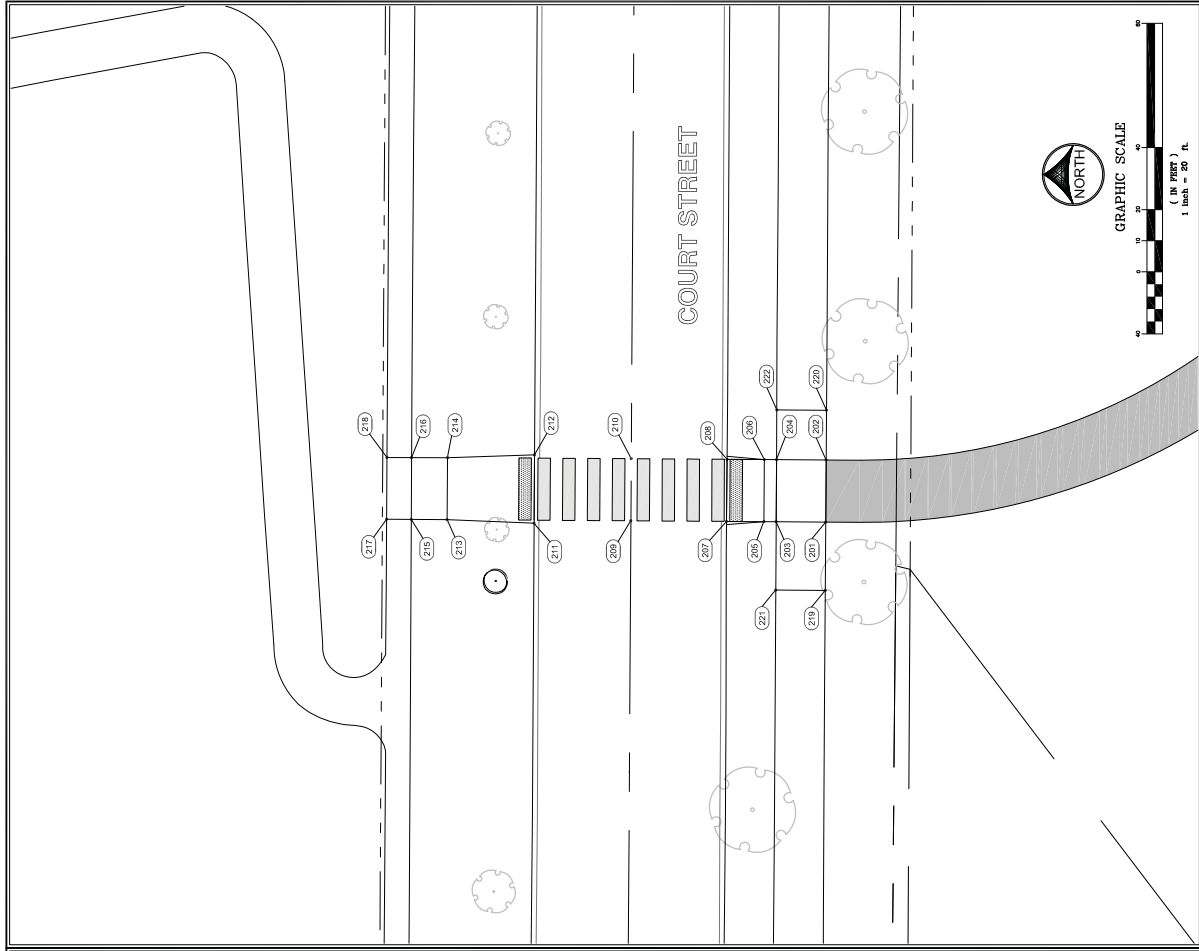
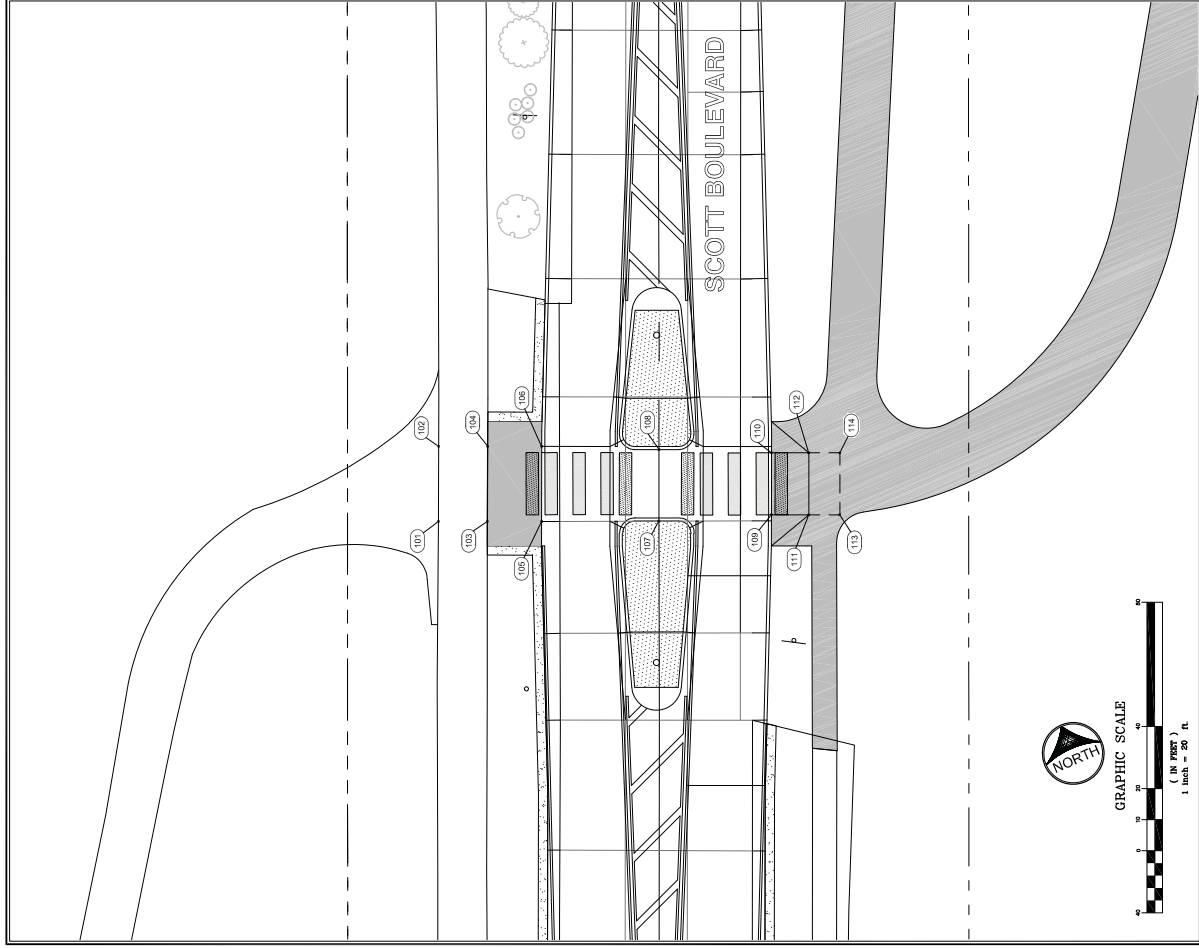
1917 S. GILBERT ST.
IOWA CITY, IOWA 52240
(319) 331-5222

5741 C ST. SW SUITE C
CEDAR RAPIDS, IOWA 52404
(319) 841-5188
www.jmmsconsultants.net

COURT HILL TRAIL - PHASE 3
CITY OF IOWA CITY
PROJECT No. NRT-3715(649)--9G-52

SIDEWALK COMPLIANCE DETAIL

Sheet No.
S.01



06-02-11	CHECK PLANS	 CIVIL ENGINEERS LAND PLANNERS LAND SURVEYORS LANDSCAPE ARCHITECTS ENVIRONMENTAL SPECIALISTS	1917 S. GILBERT ST. IOWA CITY, IOWA 52240 (319) 351-4282	5741 C ST. SW SUITE C CEDAR RAPIDS, IOWA 52404 (319) 841-5188	COURT HILL TRAIL - PHASE 3 CITY OF IOWA CITY PROJECT No. NRT-3715(649)-9G-52	Sheet No. S.02
12-20-11	FINAL PLANS					
03-13-12	ADDENDUM #1					
06-07-11						
	LLS					
	SPN					
	DATE:					

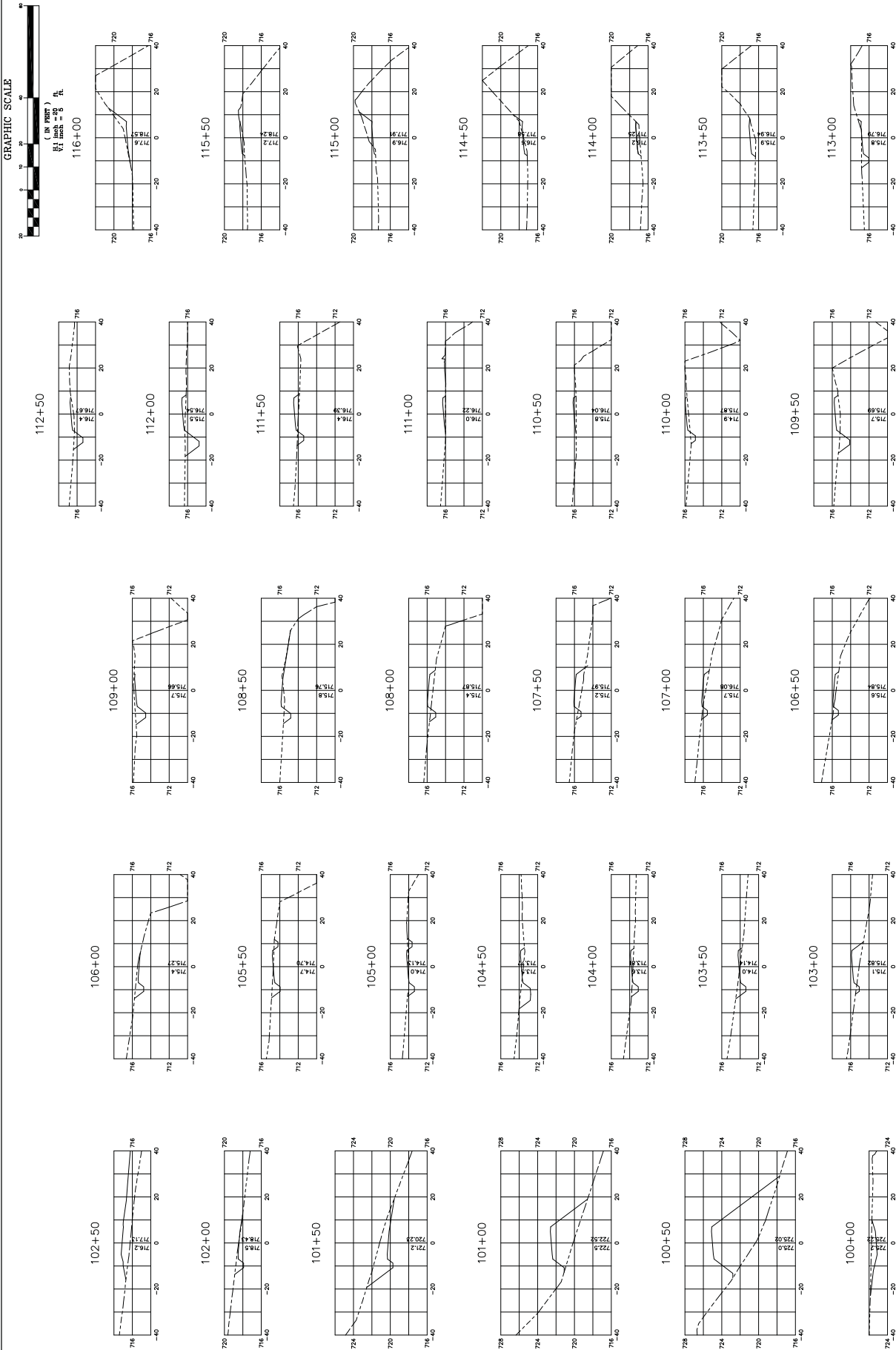
[illegible]

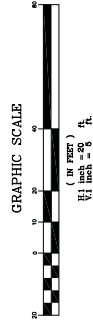
	DW 1	DW 2	DW 3	DW 4	DW 5
RAW CUT	1147	287	37	67	55
RAW FILL	663	93	103	40	5
ADJUSTED CUT (ASSUME 36% SHRINKAGE)	947	133	147	57	7
EXCESS (EXCESS 36% SHRINKAGE)	1147	287	147	67	55
EXCESS (EXCESS 36% SHRINKAGE)	200	154		10	48
SHORTAGE			110		

G:\6563\6563-002-\CONST\6563002-COV.dwg 12/9/2011 1:49:35 PM CST

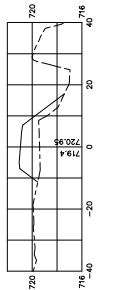
				CIVIL ENGINEERS	1917 S GILBERT ST. IOWA CITY, IOWA 52240 (319) 351-8232	5741 C ST., SW SUITE C CEDAR RAPIDS, IOWA 52404 (319) 841-5188	COURT HILL TRAIL - PHASE 3 CITY OF IOWA CITY PROJECT No. NRT-3715(649)-9G-52	SCOTT BLVD REFUGE ISLANDS	SHEET NO.
DRAWN BY:	LLS	06-02-11	CHECK PLANS	M M E					V.04
APPROVED BY:	SPN	03-12-12	FINAL PLANS ADDENDUM #1						
DATE:	06-07-11		LAND SURVEYORS LAND SCIENTISTS LANDSCAPE ARCHITECTS ENVIRONMENTAL SPECIALISTS						

DRAWN BY: LLS 08-25-11 08-25-11	SPN 08-13-12	08-07-11	CIVIL ENGINEERS LAND SURVEYORS LANDSCAPE ARCHITECTS ENVIRONMENTAL SPECIALISTS		1917 S. GILBERT ST. IOWA CITY, IOWA 52240 (319) 351-8282	5741 C ST. SW SUITE C CEDAR RAPIDS, IOWA 52404 (319) 841-5188 www.jtmsconsultants.net	COURT HILL TRAIL - PHASE 3 CITY OF IOWA CITY PROJECT No. NRT-3715(649)--9G-52	MAIN TRAIL CROSS SECTIONS	Sheet No. X.01





120+00



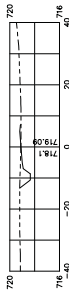
119+50



119+00



118+50



118+00



117+50



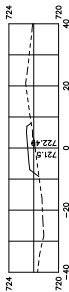
117+00



116+50



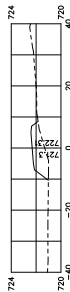
124+00



123+50



123+00



122+50



122+00



121+50



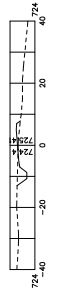
121+00



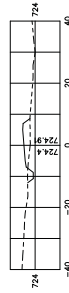
120+50



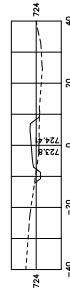
128+00



127+50



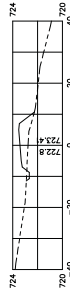
127+00



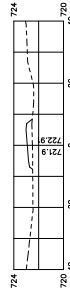
126+50



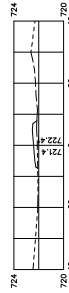
126+00



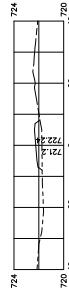
125+50



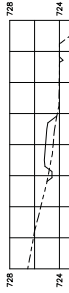
125+00



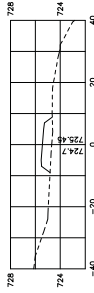
124+50



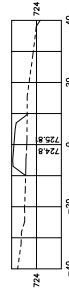
131+50



131+00



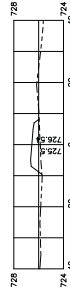
130+50



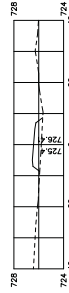
130+00



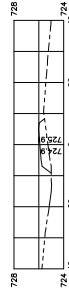
129+50



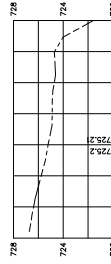
129+00




128+50




132+15.77



132+00



DRAWN BY:	LLS	03-25-11	06-07-11
APPROVED BY:	SPN	03-25-11	
DATE:			



1917 S. GILBERT ST.
IOWA CITY, IOWA 52240
(319) 351-6232

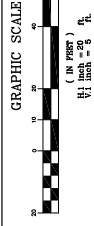
5741 C ST. SW SUITE C
CEDAR RAPIDS, IOWA 52402
(319) 841-5188

www.minsconsultants.net

COURT HILL TRAIL - PHASE 3
CITY OF IOWA CITY
PROJECT No. NRT-3715(649)--9G-52

MAIN TRAIL
CROSS SECTIONS

Sheet No.
X.02

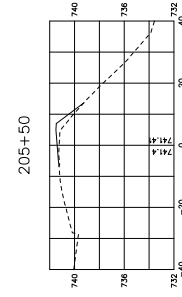
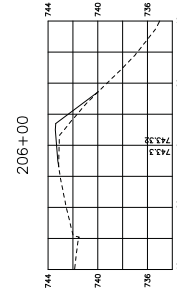
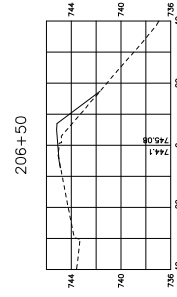
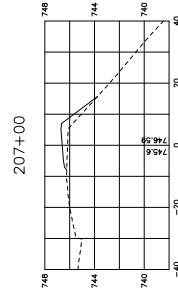
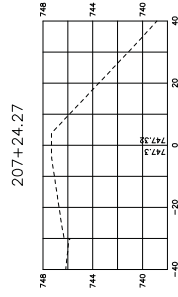
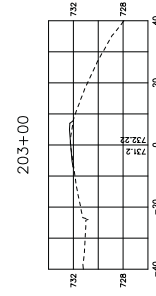
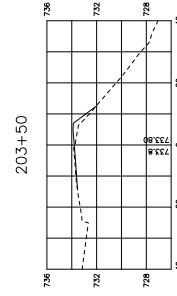
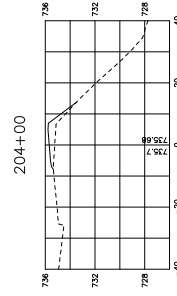
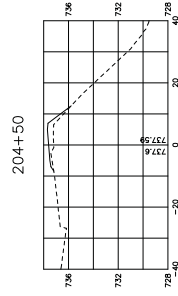
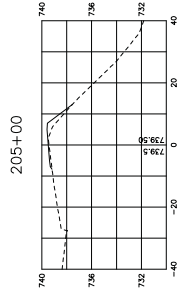
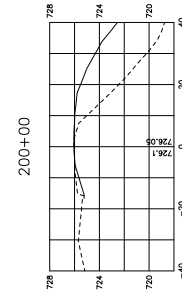
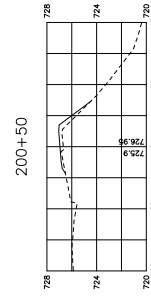
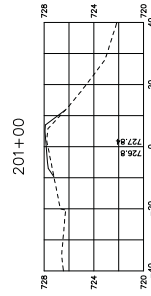
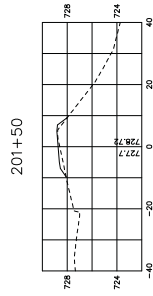
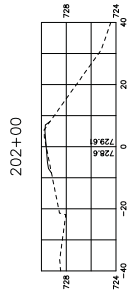
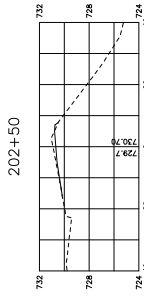


LETTING DATE: March 20, 2012

NRT-3715(649)--9G-52

CITY OF IOWA CITY, JOHNSON COUNTY

Page 10 of 11

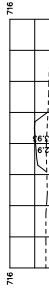


03-25-11 03-27-11 03-13-12	LLS SPN	06-07-11	CHECKED BY: FINAL PLANS ADDENDUM #1	CIVIL ENGINEERS LANDSCAPE ARCHITECTS ENVIRONMENTAL SPECIALISTS	1917 S. GILBERT ST. IOWA CITY, IOWA 52240 (319) 331-6232	5741 C ST. SW SUITE C CEDAR RAPIDS, IOWA 52402 (319) 841-5188 www.jtmsconsultants.net	COURT HILL TRAIL - PHASE 3 CITY OF IOWA CITY PROJECT No. NRT-3715(649)--9G-52	SCOTT BLVD TRAIL CROSS SECTIONS	Sheet No. X.03
----------------------------------	------------	----------	---	--	--	--	---	------------------------------------	-------------------


303+38.60



303+00



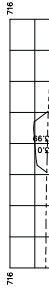
302+50



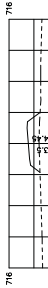
302+00



301+50




301+00



300+50




300+00



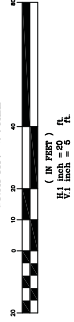
DOG PARK TRAIL



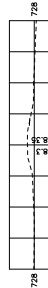
COURT STREET TRAIL



GRAPHIC SCALE



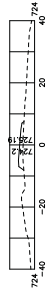
501+69.34



501+50



501+00



500+50



500+25

