


Sec. 8  
July 78

HE  
336  
.T7  
S56  
1978

# Sioux City Traffic Count Program 1978 Combined

PROPERTY OF  
Iowa DOT Library



## IOWA DEPARTMENT OF TRANSPORTATION

17-T68TI  
2:T676

SIOUX CITY COMBINED  
RECORDER COUNT PROGRAMS  
SUMMER 1978

Prepared By

Iowa Department of Transportation  
Planning and Research Division  
Office of Transportation Inventory  
In Cooperation With  
United States Department of Transportation  
Federal Highway Administration

Phone - (515)296-1153

## TABLE OF CONTENTS

	<u>Page</u>
Introduction . . . . .	1
Field Instructions . . . . .	2
Schedule . . . . .	5
Appendix A . . . . .	A-1
Appendix B . . . . .	B-1
Appendix C . . . . .	C-1
Appendix D . . . . .	D-1
Appendix X . . . . .	X-1
Appendix Y . . . . .	Y-1
Appendix Z . . . . .	Z-1
Sioux City Maps . . . . .	O-A

## INTRODUCTION

This manual provides the instructions and schedules necessary to conduct recorder counts in Sioux City for the combined programs during the summer of 1978.

The schedule combines different programs with a special recorder traffic count program being conducted in Sioux City by the Iowa Department of Transportation in cooperation with the Federal Highway Administration.

Traffic recorders will be placed at specified locations for one or more 24-hour periods. The locations for the special traffic count program were selected by random statistical sampling of the following street systems in Sioux City. The number of counts for each system are shown below.

<u>223</u>	Local City Streets
<u>74</u>	Arterial Streets
<u>15</u>	Freeways
<u>29</u>	Expressways
<u>36</u>	Screenline locations of the Urban Transportation Program
<u>377</u>	Total number of counts

## FIELD INSTRUCTIONS

### 1. General

The recorders will be set so that data will be gathered for a full 24 hours for the dates specified in the schedule. These recorders will be set, checked, and picked up according to the instructions in the recorderman's manual.

### 2. Schedule

The following example is taken from the count schedule which will be used in Sioux City.

#### SIOUX CITY RECORDER STUDY

SUMMER 1978

<u>Date</u>	<u>Station No.</u>	<u>Recorder Location</u>	<u>Between Points</u>	<u>Street Type</u>	<u>Page No.</u>
June 7, '78	1.1	W. 15th St.	Harris St. to Blair St.	X-1	23-A
June 7, '78	1.2	Kings Highway	Just East of Perry Way	X-2	6-B
June 7, '78	1.3	Macomb Ave.	Cecelia St. to S. Mulberry St.	X-2	38-B

Date: This column indicates the date on which the count shall be made. The count period shall begin and end at midnight on the day(s) the count is scheduled. This means that the recorder must be set out on the day before the count and picked up on the day following the count.

Station Number: The station number is used to identify a specific day within the count program and the exact recorder location(s) for that day. The number to the left of the decimal indicates the workday of the count program in chronological order. The number to the right of the decimal identifies recorder locations for specific workdays within the count program.

Recorder Location and Points Between: These columns are self-explanatory.

Street Type: This column identifies the type of street system and the stratum within that street type. The prefix letters "A" and "X" indicate local city streets; the letters "B" and "Y" are for arterial streets, and the letters "C" and "Z" are for the freeway and expressway routes as well as the screenline locations. The number after the "A", "B", "X", or "Y" indicates the stratum level within that street system. For the "C" and "Z" categories, the second letter indicates a freeway, an expressway, or a screenline location.

Page Number: This number refers to the page on which the count location is shown on a map.

### 3. Alternate Location and/or Dates

Whenever a count cannot be completed, the following instructions must be followed in selecting an alternate location and/or date for the original scheduled location. This is extremely important and must be done in order that all counts will be completed. When an alternate location or date has been used, it should be marked off to prevent it being used twice.

#### Street Type A

When a count is lost for any reason, go to Appendix A and select a new location and date for that stratum level. If there are no remaining alternates for that stratum, go to Appendix D and select a new date. Then set the last scheduled location, whether it was an alternate or the original scheduled location, on the new date.

#### Street Type B

When a location cannot be set as scheduled, go to Appendix B and select the next available location and set that location. If the count is lost during the scheduled time, go to Appendix D and select the next available date and reset the same location. If the original location cannot be reset because of construction or similar reason, both a new date (from Appendix D) and a new location (from Appendix B) will be selected.

#### Street Type C

When a location cannot be set as scheduled or the count is lost during the scheduled time, go to Appendix C and select the next available date and corresponding station number for that type. (freeway, expressway, or screenline) If no more available dates, select the next available date from Appendix D.

#### Street Type X

When a location cannot be set as scheduled, go to Appendix X and select the next available location for that stratum. Use the original date and station number prefixed by an "A" to indicate that it is an alternate location. If the count is lost during the scheduled time, select the next available date and station number and reset the same location. If the previous location cannot be reset, select both an alternate location and date.

#### Street Type Y

Select alternates in the same manner as for Street Type X, only use Appendix Y.

## Street Type Z

When a location cannot be set as scheduled or the count is lost during the scheduled time, go to Appendix Z and select the next available date and station number. Then reset the recorder at the original location.

SIOUX CITY  
COMBINED RECORDER COUNT LOCATIONS  
SUMMER 1978

<u>Date</u>	<u>Station No.</u>	<u>Recorder Location</u>	<u>Between Points</u>	<u>Street Type</u>	<u>Page No.</u>
May 30	100.1	Marshall St.	S. Paxton to S. Martha St.	A-2	38-B
May 30	100.2	US 75	Martha St. to 41st St.	C-E	18-B
May 30	100.3	I-29	I-129/IA 520 to Outer Dr.	C-F	47-C
Jun 2	103.1	I-29	Outer Dr. to Sgt. Bluffs Interchange	C-F	53-C
Jun 2	103.2	US 20	Court St. to US 75	C-E	37-B
Jun 6	105.1	Cook St.	W. 4th St. to W. 8th St.	A-6	26-B
Jun 7	106.1	Nebraska St.	Gordon Dr. (US 20) to W. 5th St.	B-3	26-B
Jun 7	1.1	W. 15th St.	Harris St. to Blair St.	X-1	23-A
Jun 7	1.2	Kings Highway	Just east of Perry Way	X-2	6-B
Jun 7	1.3	Macomb Ave.	Cecelia St. to S Mulberry St.	X-2	38-B
Jun 7	1.4	Virginia St.	W. 7th St. to W. 11th St.	X-4	27-B
Jun 7	1.5	Seeger Ct.	Olive St. to S. Lyon St.	X-5	44-C
Jun 7	1.6	George St.	W. 19th St. to Highview St.	X-6	24-A
Jun 7	1.7	W. 3rd St.	Wesley Way to Water St.	X-7	26-B
Jun 7	1.8	Leech Ave.	S. College St. to S. Irene St.	Y-1	27-B
Jun 7	1.9	Terminal Dr.	Division St. to 18th St.	Y-1	27-B
Jun 7	1.10	W. Clifton Av.	Stone Park Blvd. to Concordia Av.	Y-1	16-B
Jun 7	1.11	US 20	At Missouri River bridge	Z-S	34-A
Jun 7-8	1.12	I-29	Pierce/Nebraska to Wall/Dace	Z-F	26-B
Jun 8	107.1	Davidson St.	W. Horne Ave. to W. 1st St.	A-2	23-A
Jun 8	2.1	Stuart Ave.	Gilman Terr. to Main St.	X-6	26-B
Jun 8	2.2	S. Palmetto	Morningside Ave. to Laurel Ave.	Y-1	38-B
Jun 8-9	2.3	US 75	Leech Ave. to US 20	Z-E	27-B
		Set on north leg of US 75 and Leech Ave. intersection			
Jun 8-9	2.4	I-29	Outer Dr. (US 75) to Sgt. Bluffs Interchange	Z-F	53-C
Jun 8-9	3.7	US 20	Maple St. to ECL of Sioux City	Z-E	39-B
		Set at east corp. line of Sioux City			
Jun 9	3.1	S. Mulberry St.	Stone Ave. to just north of Indiana Ave.	X-1	38-B
Jun 9	3.2	S Cecilia	Garretson Ave. to Laurel Ave.	X-2	37-B
Jun 9	3.3	Oak St.	Just east of Court St.	X-2	27-B



SIOUX CITY  
COMBINED RECORDER COUNT LOCATIONS  
SUMMER 1978

<u>Date</u>	<u>Station No.</u>	<u>Recorder Location</u>	<u>Between Points</u>	<u>Street Type</u>	<u>Page No.</u>
Jun 9	3.4	Nebraska	W 5th St. to W 11th St.	Y-3	26-B
Jun 9-15	3.5	I-29	At Floyd River bridge	Z-S	37-B
Jun 9	3.6	US 75	I-29 to Lewis Blvd. (US 75, IA 475)	Z-E	44-C
Jun 12	4.1	Laurel Ave.	S Linn St. to S Fairmont St.	X-1	37-B
Jun 12	4.2	7th St.	Clark St. to just east of Chambers	X-3	27-B
Jun 12	4.3	Helmer St.	W 1st St. to W 3rd St.	X-3	23-A
Jun 12	4.4	Division	7th St. to Terminal Dr.	X-5	27-B
Jun 12	4.5	Dearborn Blvd.	Hamiton Blvd. to 32nd St.	Y-1	16-B
Jun 12-16	4.6	US 20	Just east of Floyd Blvd.	Z-S	27-B
Jun 12-16	4.7	US 20	At Missouri River bridge	Z-S	34-A
Jun 13	5.1	4th Ave.	St. Mary's St. to S Royce St.	X-4	43-C
Jun 13	5.2	W 1st St.	S Leonard St. to S Turner St.	Y-1	23-A
Jun 13	5.3	Rebecca St.	W 30th St. to W 31st St.	Y-1	14-A
Jun 13	5.4	Floyd Blvd.	Adel St. to W 28th St.	Y-2	17-B
Jun 14	111.1	W 13th St.	Cook St. to Grandview St.	A-6	26-B
Jun 14	111.2	US 20	Court St. to Floyd St.	C-S	27-B
	Do not set 111.2 will use day from tape for Station 4.6				
Jun 14	6.1	Melrose Ave.	Glendale St. to Alberta Ave.	X-1	27-B
Jun 14	6.2	Talbot Rd.	W 25th St. to Memorial Dr.	X-4	13-A
Jun 14	6.3	W 1st Ave.	S Fawcett to S Leonard St.	X-4	23-A
Jun 14	6.4	6th St.	Wesley Way to Water St.	Y-2	26-A
Jun 14	6.5	I-29	Wall/Dace to I 129/IA 520	Z-F	42-C
	Do not set 6.5 will use day from tape for Station 3.5				
Jun 14-15	7.6	US 20	Helen St. to Martha St.	Z-E	28-B
	Set on west leg of US 20 and Martha St. intersection				
Jun 15	112.1	Water St.	South of 3rd St.	B-1	26-B
Jun 15	7.1	W 17th St.	John St. to West St.	X-3	23-A
Jun 15	7.2	31st St.	Douglas St. to Virginia St.	X-6	16-B
Jun 15	7.3	Triview Ave.	Zenith Dr. to Hamilton Blvd.	X-7	24-A
Jun 15	7.4	Pierce St.	27th St. to 29th St.	X-7	16-B
Jun 15	7.5	W 1st St.	S Turner to Hamilton Blvd.	Y-1	23-A
Jun 15-16	8.5	US 20	Pearl St. to Pierce St.	Z-E	26-B

SIOUX CITY  
 COMBINED RECORDER COUNT LOCATIONS  
 SUMMER 1978

<u>Date</u>	<u>Station No.</u>	<u>Recorder Location</u>	<u>Between Points</u>	<u>Street Type</u>	<u>Page No.</u>
Jun 15-16	8.6	I-29	Pearl St. to Pierce St.	Z-F	26-B
Jun 16	113.1	W 25th St.	Talbot Rd. to Rebecca St.	A-1	13-A
Jun 16	8.1	Leonard St.	Villa Ave. to 14th St.	X-1	23-A
Jun 16	8.2	Robinson St.	28th St. to 31st St.	X-2	17-B
Jun 16	8.3	Davis St.	S Paxton St. to S Glass St.	X-2	43-C
Jun 16	8.4	US 20	At Missouri River bridge	Z-S	34-A
		Do not set 8.4 will use day from tape for Station 4.7			
Jun 19	114.1	37th St.	Pierce Pl. to Nebraska St.	A-6	16-B
Jun 19	9.1	McKinley St.	Wright St. to Paul Ave.	X-2	12-A
Jun 19	9.2	S Newton St.	Vine Ave. to Stone Ave.	X-4	38-B
Jun 19	9.3	S Maple St.	Just north of Glenn Ave. to Orleans Ave.	X-5	44-C
Jun 19	9.4	Center St.	Just north of W 1st St.	Y-1	24-A
Jun 19	9.5	Pearl St.	Just north of Gordon Dr.	Y-2	26-B
Jun 19-23	115.1	11th St.	Floyd Blvd. to Clark St.	C-S	27-B
Jun 19-23	10.5	3rd St.	Just east of Floyd Blvd.	Z-S	27-B
Jun 19-23	12.11	4th St.	Just east of Floyd Blvd.	Z-S	27-B
Jun 20	10.1	Madison St.	Just north of 42nd St.	X-1	8-B
Jun 20	10.2	W 2nd St.	Just west of Center St.	X-2	24-A
Jun 20	10.3	S Royce St.	Davis Ave. to Stone Ave.	X-6	38-B
Jun 20	10.4	Indian Hill Dr.	Lafayette St. to just east of Dupont	Y-1	17-B
Jun 20-21	10.6	I-29	Hamilton Blvd. to US 20, 77 Int's	Z-F	24-A
Jun 21	116.1	Central St.	46th St. to 47th St.	A-1	8-B
Jun 21	116.3	Dace Ave.	Just east of Wall St.	C-S	37-B
Jun 21	11.1	Leonard St.	W 5th St. to Villa Ave.	X-2	23-A
Jun 21	11.2	Orleans Ave.	S Palmetto to S Olive St.	X-3	38-B
Jun 21	11.3	W 21st St.	Ruby St. to West St.	X-3	23-A
Jun 21	11.4	4th St.	Lewis Blvd. (US 75) to Fairmont	Y-1	27-B
Jun 21	11.5	W 8th St.	Pearl St. to Douglas St.	Y-1	26-B
Jun 22	117.1	Center St.	W 1st St. to W 2nd St.	B-1	24-B
Jun 22	12.1	W Lunah	Just west of Ross St.	X-1	14-A

SIOUX CITY  
 COMBINED RECORDER COUNT LOCATIONS  
 SUMMER 1978

<u>Date</u>	<u>Station No.</u>	<u>Recorder Location</u>	<u>Between Points</u>	<u>Street Type</u>	<u>Page No.</u>
Jun 22	12.2	Bradley	Just south of Iroquios St. to Humbolt	X-1	53-C
Jun 22	12.3	Home St.	Just north of Military Rd. to just north of River Dr.	X-2	12-A
Jun 22	12.4	S Fairmont	Transit Ave. to Vine Ave.	X-5	37-B
Jun 22	12.5	S Olive St.	Just north of Sunnybrooke Dr.	X-6	44-C
Jun 22	12.6	Pavonia St.	Just south of W 4th St. to 6th St.	X-7	27-B
Jun 22	12.7	Military Rd.	Prescott St. to West St.	Y-1	13-A
Jun 22	12.8	W Clifton	Idlewood St. to Stone Park Rd.	Y-1	14-A
Jun 22	12.10	Glenn Ave.	S Glass St. to just east of Martha St.	Y-2	43-C
Jun 22	12.12	Lewis Blvd. (US 75)	6th St. to 7th St.	Z-E	27-B
Jun 22-23	13.6	US 75 (Lewis Blvd.)	At ECL	Z-E	8-B
Jun 22-23	13.7	I-29	Riverside Blvd. int. to Hamilton Blvd. int.	Z-F	23-A
Jun 23	118.1	46th St.	East of Hamilton Blvd.	A-2	6-B
Jun 23	13.1	S Irene	Just north of Vine St.	X-1	37-B
Jun 23	13.2	Amanda	W 5th St. to W 14th St.	X-1	23-A
Jun 23	13.3	27th St.	Pierce St. to Nebraska St.	X-7	16-B
Jun 23	13.4	Stone Park Blvd	Broken Kettle Rd. to Hamilton Blvd	Y-1	14-A
Jun 23	13.5	Cook St.	W 3rd St to W 4th St	Y-1	24-A
Jun 26	14.1	Pierce Pl.	36th St to 37th St	X-3	16-B
Jun 26	14.2	Jennings St	W 11th St to W 22nd St	X-3	26-B
Jun 26	14.3	16th St	Ross St to Rebecca St	X-6	24-A
Jun 26	14.4	Myrtle St	Villa Ave to W 21st St	X-7	24-A
Jun 26	14.5	Iowa St	W 3rd St to W 4th St	X-7	27-B
Jun 26	14.6	W 19th St	Floyd Blvd to Rustin St	X-7	27-B
Jun 26	14.7	Douglas St	W 9th St to W 13th St	Y-2	26-B
Jun 26	14.8	S Fairmont St	28th St to Irene St	Y-2	17-B
Jun 26	14.9	Hamilton Blvd	W 14th St to Dearborn Ave	Y-3	26-B
Jun 26	14.10	Military Rd	Big Sioux River bridge	Z-S	12-A
Jun 26-30	16.9	I-29	Big Sioux River bridge	Z-S	22-A

SIOUX CITY  
 COMBINED RECORDER COUNT LOCATIONS  
 SUMMER 1978

<u>Date</u>	<u>Station No.</u>	<u>Recorder Location</u>	<u>Between Points</u>	<u>Street Type</u>	<u>Page No.</u>
Jun 26-30	119.1	Central St	46th St to 47th St	A-1	8-B
Jun 26-30	119.2	S Saint Aubin	4th Ave to Transit Ave	B-2	43-C
Jun 26-30	119.3	US 75	Outer Dr to Lincoln Way	C-E	42-C
Jun 27	120.1	Fairbanks St	Goldie Ave to La Plante Ave	A-1	12-A
Jun 27	120.3	Terminal Dr	11th St to 18th St	B-1	27-B
Jun 27	15.1	Mound Ave	Parkview Blvd to Alberta Ave	X-1	28-B
Jun 27	15.2	Van Buren St	44th St to 46th St	X-1	8-B
Jun 27	15.3	Collins St	W 1st St to Villa Ave	X-1	23-A
Jun 27	15.4	Colon St	W Highland St to Edmunds Ave	X-2	23-A
Jun 27	15.5	Chambers Dr	3rd St to 4th St	X-2	27-B
Jun 27	15.6	Newell Ave	Halsey St to McArthur St	X-5	52-C
Jun 27	15.7	Morningside Ave	Morningside Ave to just east of Royce St	Y-3	43-C
Jun 28	16.1	Pacific St	7th St to 10th St	X-2	27-B
Jun 28	16.2	24th St	Court St to Chambers St	X-2	17-B
Jun 28	16.3	Indiana Ave	S Alice St to S Glass St	X-2	38-B
Jun 28	16.4	W 20th St	Bluff St to Grandview Blvd	X-4	26-B
Jun 28	16.5	16th St	Main St to Grandview Blvd	X-6	26-B
Jun 28	16.6	Main St	W 4th St to W 8th St	X-7	26-B
Jun 28	16.7	Correctionville Rd.	Fairmont St to just east of Paxton St	Y-1	27-B
Jun 28	16.8	Nebraska	Just north of Gordon Dr.	Y-2	26-B
Jun 28-29	16.10	Lewis Blvd (US 75)	18th St to 28th St	Z-E	27-B
Set on north leg of Lewis Blvd and 18th St int.					
Jun 28-29	16.11	IA 520	I-29, 129 int to Lakeport int.	Z-F	48-C
Jun 29	17.1	S Linn St	Peters Ave to just north of Ridge Ave	X-2	7-B
Jun 29	17.2	10th St.	Perry St to Grandview	X-2	26-B
Jun 29	17.3	S Olive St	Glenn St to 6th Ave	X-2	44-C
Jun 29	17.4	Keokuk Ave	James Ave to McArthur Ave	X-3	52-C
Jun 29	17.5	Perry St	W 5th St to W 8th Ave	Y-3	26-B
Jun 29	17.6	S Rustin	Dodge Ave to Dace Ave	Y-3	37-B

SIOUX CITY  
 COMBINED RECORDER COUNT LOCATIONS  
 SUMMER 1978

<u>Date</u>	<u>Station No.</u>	<u>Recorder Location</u>	<u>Between Points</u>	<u>Street Type</u>	<u>Page No.</u>
Jun 29	17.7	Gordon Dr (US20)	US 75 int. to Fairmont St	Z-E	27-B
Jun 30	18.1	1st St	Logan St to Cornelia St	X-1	28-B
Jun 30	18.2	Larpenteur	Mitchell St to Halsey St	X-1	52-C
Jun 30	18.3	Logan St	8th St to 9th St	X-2	28-B
Jun 30	18.4	W 14th St	Collins St to Helmer St	X-4	23-A
Jun 30	18.5	S Cypress	6th Ave to Orleans Ave	X-5	44-C
Jun 30	18.6	Bushnell Ave	S Lakeport St to S Walker St	X-6	44-C
Jul 7	126.1	S Rustin St	Transit Ave to Peters Ave	A-2	37-B
Jul 7	126.2	Polk St	Floyd Blvd to 43rd St	A-6	8-B
Jul 7	126.3	Jackson St	W 7th St to W 19th St	B-2	26-B
Jul 10	127.1	Knollwood Ct	North of Sunnybrook Dr	A-1	44-C
Jul 10	127.2	Dace Ave	US 75 to S College St	A-2	37-B
Jul 10	127.3	Williams Ave	US 75 to S Rustin St	A-3	37-B
Jul 10	127.4	US 20	Missouri River bridge	C-S	36-B
Jul 10	127.5	I-29	Pierce/Nebraska to Wall/Dace	C-F	36-B
Jul 10	19.1	Roosevelt Ave	Florence Ave to Paul Ave	X-1	12-A
Jul 10	19.2	17th St	Just east of Court St	X-2	27-B
Jul 10	19.3	W 20th St	Jackson St to Jones St	X-6	26-B
Jul 10	19.4	W 8th St	Douglas St to Pierce St	X-7	26-B
Jul 10	19.5	11th St	Floyd Blvd to Pacific St	Y-2	27-B
Jul 10-11	19.6	Lewis Blvd (US 75) Set	US 20 int. to 4th St on north leg of interchange	Z-E	27-B
Jul 10-14	20.6	41st St	Just east of Floyd Blvd	Z-S	8-B
Jul 10-14	22.9	Taft Ave	Floyd Blvd to US 75 (Lewis Blvd)	Z-S	8-B
Jul 10-14	131.2	Military Rd	Big Sioux River bridge	C-S	12-A
Jul 11	20.1	Spruce Ave	Lakeport St to S Lakeport St	X-1	48-C
Jul 11	20.2	Division St	Just south of 41st St	X-2	17-B
Jul 11	20.3	18th St	Glendale St to Cecelia St	X-4	27-B
Jul 11	20.4	Cloverleaf Dr	W 3rd St to Wesley Way	X-6	26-B
Jul 11	20.5	Floyd Blvd	Cleveland St to 46th St	Y-1	8-B
Jul 11	20.7	6th St	Just east of Floyd Blvd (on viaduct)	Z-S	27-B

SIOUX CITY  
 COMBINED RECORDER COUNT LOCATIONS  
 SUMMER 1978

<u>Date</u>	<u>Station No.</u>	<u>Recorder Location</u>	<u>Between Points</u>	<u>Street Type</u>	<u>Page No.</u>
Jul 11	20.8	US 20	Just east of Floyd Blvd.	Z-S	27-B
Jul 11-12	20.9	I-29	I-29, IA 520 Int. to US 75 (Outer Dr) Int.	Z-F	47-C
Jul 12	21.1	S Palmetto	Glenn Ave to Garretson Ave	X-3	43-C
Jul 12	21.2	Whitcher	Edgewater Ave to Riverside Blvd	X-5	12-A
Jul 12	21.3	Zenith Dr	Just east of Myrtle St	X-7	24-A
Jul 12-13	21.4	Broken Kettle Rd. Set at	Stone Park Rd to NCL Sioux City NCL of Sioux City	Y-1	3-A
Jul 12-13	21.5	I-29	US 20,77 Int to Pearle Int	Z-F	26-B
Jul 13	22.1	W 21st St	Just SE of Cecelia St	X-1	28-B
Jul 13	22.2	Alaska St	W 29th St to W 30th St	X-1	13-A
Jul 13	22.3	John St	W 1st St to W 3rd St	X-3	23-A
Jul 13	22.4	Cook St	W 8th St to W 14th St	X-6	24-A
Jul 13	22.5	W Solway St	Just north of Kennedy Dr	X-7	16-B
Jul 13	22.6	Floyd Blvd	Fillmore St to Garfield St	Y-1	8-B
Jul 13	22.7	Military Rd. Connection	Military Rd to IA 12	Y-1	12-A
Jul 13	22.8	Glenn St	US 75 (Lewis Blvd) to S Glass St	Y-2	43-C
Jul 14	131.1	St Mary's St	South of 14th St	A-1	28-B
Jul 14	23.1	46th St	Central St to Lewis Blvd (US 75)	X-1	8-B
Jul 14	23.2	Whitcher	Beck St to Edgewater Ave	X-1	12-A
Jul 14	23.3	28th St	LaFayette St to Dupont St	X-1	17-B
Jul 14	23.4	32nd St	Jennings St to Virginia St	X-5	16-B
Jul 14	23.5	Morningside Av	S Palmetto St to Sherman Ave	Y-2	38-B
Jul 14	23.6	Wesley Way	Just north of I-29	Y-3	26-B
Jul 17	132.1	5th Ave	S Rustin St to S Alice St	A-1	43-C
Jul 17	132.2	W 31st St	Ross St to Myrtle St	A-2	14-A
Jul 17	132.3	Colon St	W Highland St to Edmunds St	A-2	23-A
Jul 17	24.1	24th St	Pierce St to Jackson St	X-6	16-B
Jul 17-20	132.4	I-29	Sgt Bluffs Int to Co K-25 Rd	C-F	58-C
Jul 18	133.1	Jennings St	W 28th St to W 32nd St	A-6	16-B
Jul 18	25.1	S Cornelia St	4th Ave to Ridge Ave	X-2	38-B

SIOUX CITY  
 COMBINED RECORDER COUNT LOCATIONS  
 SUMMER 1978

<u>Date</u>	<u>Station No.</u>	<u>Recorder Location</u>	<u>Between Points</u>	<u>Street Type</u>	<u>Page No.</u>
Jul 18	25.2	Chicago Ave	Just east of Rustin to S Alice St	X-3	37-B
Jul 18	25.3	Jennings	W 3rd St to W 4th St	X-5	26-B
Jul 18	25.4	West St	W 14th St to W 16th St	X-6	23-A
Jul 18	25.5	Pierce St	US 20 (Gordon Dr) to W 12th St	Y-3	26-B
Jul 18-19	133.2	US 20	US 75 to Westcott St	C-E	37-B
Jul 19	26.1	Caselman St	W 5th St to just north of Villa St	X-7	23-A
Jul 19	26.2	11th St	Nebraska St to Floyd Blvd	Y-1	27-B
Jul 19	26.3	Hamilton Blvd	W 1st St to W 3rd St	Y-3	24-A
Jul 19	26.4	US 20 (Gordon Dr)	Court St to US 20, US 75 Int (Lewis Blvd)	Z-E	27-B
Jul 20	27.1	Kennedy Dr	Stewart St to W Solway	X-5	26-B
Jul 20	27.2	Lindenwood Dr	Just north of Chefton St to Vista Cr	X-5	16-B
Jul 20	27.3	W 15th St	Center St to Geneva St	X-6	24-A
Jul 20	27.4	Stone Park Blvd	27th St to Dearborn Blvd	Y-2	16-B
Jul 20	27.5	US 20 (Gordon Dr)	Jackson St to Virginia St	Z-E	26-B
Jul 20	27.7	I-29	Sgt Bluffs Int to Co Rd K-25	Z-F	58-C
		Do not set 27.7 will use day from tape for 132.4			
Jul 20-21	27.6	US 20 (Gordon Dr)	Martha St to Stone Ave Set on north leg of Stone Ave	Z-E	58-C
Jul 21	136.1	W Palmer St	West St to Ross St	A-5	23-A
Jul 21	28.1	Walnut Ave	Logan St to Paxton St	X-1	28-B
Jul 21	28.2	W 4th St	Berry St to Casselman St	Y-1	23-A
Jul 21	28.3	Grandview Blvd	W 9th St to W 24th St	Y-1	26-B
Jul 21	28.4	Hamilton Blvd	Just north of I-29	Y-2	24-A
Jul 24	137.1	Beverly Lane	South of Military Rd	A-1	12-A
Jul 24	137.2	Wellington Ave	S Olive St to Oleander St	A-2	44-C
Jul 24	137.3	W 14th St	Hamilton Blvd to Cook St	B-1	26-B
Jul 24	29.1	W 14th St	Harris St to Collins St	X-1	23-A
Jul 24	29.2	Berry St	Military Rd to W 30th St	X-1	13-A
Jul 24	29.3	Metropolitan St	Wright St to Goldie St	X-3	12-A
Jul 24	29.4	W 24th St	Geneva St to Hamilton Blvd	X-6	14-A

SIOUX CITY  
 COMBINED RECORDER COUNT LOCATIONS  
 SUMMER 1978

<u>Date</u>	<u>Station No.</u>	<u>Recorder Location</u>	<u>Between Points</u>	<u>Street Type</u>	<u>Page No.</u>
Jul 24	29.5	Dace Ave	Just east of Wall St	Z-S	27-B
Jul 24-28	32.9	18th St	Just east of Floyd Blvd	Z-S	27-B
Jul 24-28	137.4	Central St	46th St to 47th St	A-1	8-B
Jul 24-28	137.5	S Saint Aubin	4th Ave to Transit Ave	B-2	43-C
Jul 24-28	137.6	US 75	Outer Dr to Lincoln Way	C-E	42-C
Jul 25	138.1	John St	w 4th St to W 6th St	A-6	23-A
Jul 25	138.2	6th St	Court St to Iowa St	B-2	27-B
Jul 25	30.1	Fairbanks	Goldie Ave to La Plante Ave	X-1	12-A
Jul 25	30.2	Hayworth Ave	S Lyon St to S Walker St	X-1	44-C
Jul 25	30.3	W 18th St	Just east of Court St	X-2	27-B
Jul 25	30.4	Pierce St	Just north of 38th St	X-2	16-B
Jul 25	30.5	Mohave Dr	Just north of Indian Hill Dr	X-2	17-B
Jul 25	30.6	S Helen St	Correctionville Rd to 3rd St	X-3	27-B
Jul 25	30.7	3rd St	Jones St to Court St	Y-1	27-B
Jul 25	30.8	I-29	Floyd River bridge	Z-S	37-B
Jul 26	139.1	W 14th St	Court St to Iowa St	A-3	27-B
Jul 26	31.1	Main St	W 1st St to W 3rd St	X-2	24-A
Jul 26	31.2	W 6th St	George St to Myrtle St	X-5	24-A
Jul 26	31.3	W 26th St	Douglas St to Pierce St	X-6	16-B
Jul 26-27	32.10	US 20 (Gordon Dr)	Stone Ave to S Palmetto St Set on west leg of Palmetto St	Z-E	38-B
Jul 27	32.1	S Paxton St	Lorraine Ave to Meyers Ave	X-1	43-C
Jul 27	32.2	S Cornelia	Ridge Ave to Chicago Ave	X-1	38-B
Jul 27	32.3	Lacy Blvd	John St to Levitt Ave	X-2	23-A
Jul 27	32.4	44th St	Just west of Madison St to Grant St	X-3	8-B
Jul 27	32.5	38th St	Orchard St to Summit St	X-6	16-B
Jul 27	32.6	Jay Ave	S Rustin St to S Cecelia St	X-7	37-B
Jul 27	32.7	Christy Rd	North of S Lakeport St	Y-1	49-C
Jul 27	32.8	Leech Ave	Cunningham Dr to S College St	Y-2	27-B
Jul 27-28	33.7	US 20 (Gordon Dr)	S Palmetto St to Maple St Set on west leg of Maple St	Z-E	38-B



SIOUX CITY  
COMBINED RECORDER COUNT LOCATIONS  
SUMMER 1978

<u>Date</u>	<u>Station No.</u>	<u>Recorder Location</u>	<u>Between Points</u>	<u>Street Type</u>	<u>Page No.</u>
Jul 28	141.1	Virginia St	W 7th St to W 11th St	A-4	26-B
Jul 28	141.2	Market St	W 7th St to W 8th St	A-7	26-B
Jul 28	33.1	W 5th St	Casselman St to Fawcett St	X-1	23-A
Jul 28	33.2	Myer Ct	Just west of S Willow St	X-1	44-C
Jul 28	33.3	Macomb Ave	S Newton St to S Mulberry St	X-1	38-B
Jul 28	33.4	Willis St	West St to Rebecca St	X-2	14-A
Jul 28	33.5	W 16th St	Rebecca St to Geneva St	X-6	24-A
Jul 28	33.6	Court St	Oak St to W 27th St	Y-1	27-B
Jul 31	142.1	Kateri Way	Sherwood Terr to Natalie Way	A-2	43-C
Jul 31	142.2	S Rustin St	Leech Ave to Dace Ave	A-3	37-B
Jul 31	34.1	Sycamore	W 31st St to Chambers St	X-1	17-B
Jul 31	34.2	Skyline Dr	Hamilton Blvd to Crestline Dr	X-2	6-B
Jul 31	34.3	Court St	Just north of W 27th to W 28th	X-7	17-B
Jul 31	34.4	S Fairmont St	Dodge St to Leech St	X-7	37-B
Jul 31	34.5	Wesley Way	Just north of I-29 to W 3rd St	Y-2	26-B
Jul 31-	34.6	US 75	4th St to 6th St	Z-E	27-B
Aug 1		Set on north leg of	4th St		
Jul 31	34.7	US 75	41st St to Floyd Blvd, 46th St Int	Z-E	8-B
-Aug 1		(Lewis Blvd)	Set on south leg of Interchange		
Jul 31	35.7	Floyd Blvd	Cleveland St to US 75 (Lewis Blvd)	Z-S	8-B
-Aug 4					
Aug 1	143.1	Larimer Ave	S Alice St to S Paxton Ave	A-1	43-C
Aug 1	35.1	Roosevelt St	Paul Ave to Goldie Ave	X-2	12-A
Aug 1	35.2	33rd St	Nebraska St to Jennings St	X-3	16-B
Aug 1	35.3	38th St	Summit St to just east of Hamilton Blvd	X-3	16-B
Aug 1	35.4	Murray St	West of Harbor Ave	X-6	47-C
Aug 1	35.5	W 3rd St	West of Hamilton Blvd	Y-1	24-A
Aug 1	35.6	5th St	Nebraska St to Jones St	Y-3	26-B
Aug 1	35.8	11th St	Just east of Floyd Blvd	Z-S	27-B
Aug 2	36.1	Maplewood	Woodland Way to W Chefton St	X-1	14-A
Aug 2	36.2	W 32nd St	Isabella St to Myrtle St	X-2	14-A
Aug 2	36.3	32nd St	Viriginia St to Iowa St	X-2	17-B

SIOUX CITY  
COMBINED RECORDER COUNT LOCATIONS  
SUMMER 1978

Date	Station No.	Recorder Location	Between Points	Street Type	Page No.
Aug 2	36.4	Summit St	Hamilton Blvd to 38th St	X-6	16-B
Aug 2	36.5	Myers Ave	S Alice St to S Paxton St	X-7	43-C
Aug 2	36.6	Sioux St	W 7th St to W 8th St	X-7	26-B
Aug 2	36.7	9th St	Jct Perry & W 8th St to Douglas St	Y-1	26-B
Aug 3	145.1	Kansas St	W 2nd St to W 3rd St	A-3	26-B
Aug 3	145.2	Laurel Ave	S Maple St to S Olive St	A-2	39-B
Aug 3	145.3	S St. Aubin	4th Ave to Transit Ave	B-2	43-C
Aug 3	145.4	US 20	Missouri River bridge	C-S	36-B
Aug 3	145.5	I-29	Wall/Dace to I-129/IA 520	C-F	42-C
Aug 3	37.1	45th St	Just west of Harrison St to Central St	X-4	8-B
Aug 3	37.2	11th St	Pacific St to Logan St	X-6	27-B
Aug 3	37.3	38th St	Just east of Jackson St	X-6	16-B
Aug 3	37.4	Steuben St	Just north of 8th St to 11th St	X-7	27-B
Aug 3	37.5	4th St	Main St to Wesley Way	Y-2	26-A
Aug 3	37.6	Wall St	Dace Ave to Gordon Dr (US 20)	Y-2	27-B
Aug 3-4	37.8	Lewis Blvd (US 75)	Jct US 75, Ia 475 & Outer Dr (US 75) to Lincoln Way	Z-E	47-C
Aug 3-7	37.7	Gordon Dr (US 20)	Just east of Floyd Blvd (S-12)	Z-S	27-B
Aug 4	146.1	16th St	Pierce St to Jackson St	A-6	26-B
Aug 4	146.4	US 20	Court St & Floyd St	C-S	27-B
		Do not set 146.4 Will use day from tape for 37.7			
Aug 4	38.1	Leonard St	W 14th St to Levitt St	X-1	23-A
Aug 4	38.2	Helmer St	W 18th St to W 19th St	X-1	23-A
Aug 4	38.3	Cedar St	Correctionville Rd to 14th St	X-2	28-B
Aug 4	38.4	W 1st St	Virginia St to Floyd Blvd	X-2	27-B
Aug 4	38.5	Parkview Blvd	18th St to Martha St	X-2	28-B
Aug 4	38.6	5th Ave	S Henry St to S Lakeport St	X-2	43-C
Aug 4	38.7	10th St	Jackson St to Jones St	X-5	26-B
Aug 4	38.8	Macomb Ave	Pulaski Rd to just west of S Linn St	X-6	37-B
Aug 4	38.9	Gilman Terr	Main St to 18th St	X-7	26-B

SIOUX CITY  
COMBINED RECORDER COUNT LOCATIONS  
SUMMER 1978

Date	Station No.	Recorder Location	Between Points	Street Type	Page No.
Aug 4	38.10	Lewis Blvd	11th St to 18th St	Z-E	27-B
Aug 7	147.1	42nd St	Adams St to Jefferson St	A-1	8-B
Aug 7	147.2	Bourette St	Edgewater Dr to River Dr	A-1	12-A
Aug 7	147.3	S Lakeport Rd	South of Correctionville Rd	A-1	28-B
Aug 7	39.1	Lakeport St Connection	IA 520 to Lincoln Way	X-1	48-C
Aug 7	39.2	S Cecelia	Vine Ave to Ridge Ave	X-3	38-B
Aug 7	39.3	9th St	Clark St to Hoeven Dr	X-5	27-B
Aug 7	39.4	11th St	Douglas St to Nebraska St	Y-1	26-B
Aug 7	39.5	Gordon Dr (US 20)	Just east of Floyd Blvd Do not set 39.5 Will use day from tape for	Z-S	27-B 37.7
Aug 7-11	40.5	I-129	Missouri River bridge	Z-S	47-C
Aug 7-11	41.6	6th St	Just east of Floyd St (on viaduct)	Z-S	27-B
Aug 8	40.1	Hale St	W 30th St to W 31st St	X-1	13-A
Aug 8	40.2	John St	Villa Ave to Lacy Blvd	X-1	23-A
Aug 8	40.3	Ross St	Military Rd to just east of Highview	X-2	14-A
Aug 8	40.4	W 15th St	Main St to Summit St	X-6	26-B
Aug 8-9	40.6	Lewis Blvd (US75)	7th St to 11th St Set on north leg of 7th St	Z-E	27-B
Aug 8-9	40.7	Lewis Blvd (US 75)	Martha St to 41st St Set on south leg of 41st St	Z-E	18-B
Aug 9	41.1	Olaf Ct	Just west of Viking Dr	X-1	17-B
Aug 9	41.2	Country Club Blvd	Kings Hwy to Buckwater Dr	X-1	6-B
Aug 9	41.3	Jones St	36th St to 38th St	X-4	16-B
Aug 9	41.4	Tyler St	Just north of Floyd Blvd to 45th St	X-6	8-B
Aug 9	41.5	Morningside Av	Sherman to Bushnell Ave	Y-1	44-C
Aug 9	41.7	US 20	Missouri River bridge	Z-S	34-A
Aug 10	150.1	W 21st St	Ruby St to West St	A-3	23-A
Aug 10	42.1	S Hennepin	Ravine Park Dr to 5th Ave	X-1	43-C
Aug 10	42.2	W 4th St	Casselman St to Fawcett St	Y-1	23-A
Aug 10	42.3	S St. Aubin	Segar Ave to Glenn Ave	Y-1	43-C

SIOUX CITY  
 COMBINED RECORDER COUNT LOCATIONS  
 SUMMER 1978

<u>Date</u>	<u>Station No.</u>	<u>Recorder Location</u>	<u>Between Points</u>	<u>Street Type</u>	<u>Page No.</u>
Aug 10	42.4	6th St	Just east of Floyd Blvd (on viad.)	Z-S	27-B
		Do not set 42.4	Will use day from tape for 41.6		
Aug 10	42.5	4th St	Just east of Floyd Blvd	Z-S	27-B
Aug 11	151.1	12th St	Helen St to Alice St	A-1	27-B
Aug 11	43.1	Laurel Ave	S Olive St to Magnolia St	X-1	44-C
Aug 11	43.2	Bruner St	Just west of Riverside Blvd	X-1	22-A
Aug 11	43.3	10th St	Fowler St to Lewis Blvd	X-1	27-B
Aug 11	43.4	Larpenteur Av	Halsey St to McArthur Ave	X-1	52-C
Aug 11	43.5	Indiana Ave	S St. Mary's St to S Mulberry St	X-2	38-B
Aug 11	43.6	S Rustin St	Macomb Ave to Indiana St	X-2	37-B
Aug 11	43.7	Pearl St	W 3rd St to W 8th St	Y-1	26-B
Aug 11	43.8	Floyd St	Polk St to Fillmore St	Y-1	8-B
Aug 11	43.9	Transit Ave	Just east of Newton St to S St. Aubin St	Y-2	38-B
Aug 11	43.10	Gordon Dr (US 20)	Pierce St to Nebraska	Z-E	26-B
Aug 14	152.1	Alberta Ave	Cecelia to Martha St	A-5	28-B
Aug 14	152.4	Ross St	W 1st St to W 6th St	B-1	23-A
Aug 14	44.1	Iowa St	Just north of 32nd St	X-1	17-B
Aug 14	44.2	Logan St	Correctionville Rd to 1st St	X-1	28-B
Aug 14	44.3	S Steele St	Bushnell Ave to Glenn Ave	X-3	43-C
Aug 14	44.4	Filmore St	Just south of Floyd Blvd to 45th St	X-4	8-B
Aug 14	44.5	W 26th St	Geneva St to Hamilton Blvd	X-4	16-B
Aug 14	44.6	10th St	Pierce St to Jackson St	X-6	26-B
Aug 14	44.7	W 28th St	Just east of Hamilton Blvd	X-6	16-B
Aug 14	44.9	Gordon Dr (US 20)	Just east of Floyd Blvd	Z-S	27-B
Aug 14-15	45.6	Lewis Blvd (US 75)	28th St to Martha St Set on north leg at 28th St	Z-E	18-B
Aug 14-18	44.8	28th St	Just east of Floyd Blvd	Z-S	17-B
Aug 14-18	44.10	Dace Ave	Just east of Wall St	Z-S	27-B
Aug 15	45.1	Oregon St	Idaho St to W 19th St	X-1	22-A

SIOUX CITY  
 COMBINED RECORDER COUNT LOCATIONS  
 SUMMER 1978

<u>Date</u>	<u>Station No.</u>	<u>Recorder Location</u>	<u>Between Points</u>	<u>Street Type</u>	<u>Page No.</u>
Aug 15	45.2	Court St	Dace Ave to Gordon Dr	X-3	27-B
Aug 15	45.3	S Paxton	6th Ave to Transit Ave	Y-1	43-C
Aug 15	45.4	Glenn Ave	Just east of Martha St to S Palmetto St	Y-2	43-C
Aug 15	45.5	I-29	Big Sioux River bridge	Z-S	22-A
Aug 16	154.1	Alaska St	W 29th St to W 30th St	A-1	13-A
Aug 17	155.1	US 75	Outer Dr to Lincolnway	C-E	42-C
Aug 18	156.1	30th St	Grandview Blvd to Douglas St	A-1	16-B
Aug 18	156.2	Helmer St	W 18th St to W 19th St	A-1	23-A

APPENDIX A

SIOUX CITY RECORDER STUDY

1978 - Local Streets  
Appendix A

<u>Date</u>	<u>Station No.</u>	<u>Recorder Location</u>	<u>Between Points</u>	<u>Street Type</u>	<u>Page No.</u>
Mar. 16, 78	49.2	Unnamed St.	Ia. 520 to Lincoln Way	A-1	48-C
Mar. 21, 78	52.1	West 22nd St.	Hamilton Blvd. to Terrace Place	A-3	14-A
Mar. 31, 78	59.2	Douglas Court	South of 39th St.	A-2	16-B
Apr. 5, 78	62.3	West 7th St.	Burton St. of Amanda St.	A-1	23-A
Apr. 5, 78	62.4	Iowa St.	North of West 32nd St.	A-1	17-B
Apr. 13, 78	68.2	West 6th St.	Cassleman St. to Prescott St.	A-3	23-A
Apr. 21, 78	74.3	West Willis St.	Myrtle St. to Center St.	A-1	14-A
May 10, 78	87.1	32nd St.	Jackson St. to Jennings St.	A-6	16-B
June 6, 78	105.2	Indiana Ave.	South Alice St. to Morningside Av.	A-2	38-B
June 6, 78	105.3	22nd St.	Pierce St. to Nebraska St.	A-5	26-B
Jun 13, 78	110.1	West 20th St.	Center St. to Hamilton Blvd.	A-6	24-A
Jun 23, 78	118.2	22nd St.	Jackson St. to Jennings St.	A-3	26-B
Jun 27, 78	120.2	Allan St.	West 14th St. to West 17th St.	A-4	23-A
Jul 21, 78	136.2	21st St.	Jennings St. to Court St.	A-7	27-B
Aug. 4, 78	146.2	South Rustin St.	Macomb Av. to Indiana Av.	A-2	37-B
Aug. 4, 78	146.3	S. Patterson St.	6th Av. to 5th Av.	A-5	43-C
Aug. 9, 78	149.1	Myrtle St.	West 19th St. to West 20th St.	A-7	24-A
Aug. 14, 78	152.2	Overlook Av.	Glendale Blvd. to Fairview Blvd.	A-1	27-B
Aug. 14, 78	152.3	Chicago Av.	South Alice St. to South Cecelia	A-2	38-B
Aug. 12, 78	172.1	31st St.	Robinson Dr. to Terminal Dr.	A-2	17-B
Aug. 12, 78	172.2	South Nicollet	Davis Av. to Vine Av.	A-2	38-B
Aug. 13, 78	173.1	Tri-View Av.	West of Zenith Dr.	A-7	24-A
Aug. 18, 78	176.1	Windsor Av.	South Maple St. to South Willow St.	A-1	44-C
Oct. 2, 78	186.1	Lafayette St.	West 27th St. to West 28th St.	A-1	17-B

SIOUX CITY RECORDER STUDY

1978 - Local Streets  
Appendix A

<u>Date</u>	<u>Station No.</u>	<u>Recorder Location</u>	<u>Between Points</u>	<u>Street Type</u>	<u>Page No.</u>
Oct. 3, 78	187.2	1st St.	South Helen St. to S. Alice St.	A-1	27-B
Oct. 5, 78	189.1	Irene St.	28th St. to 31st St.	A-1	17-B
Oct. 11, 78	192.2	South Glass St.	Glenn Av. to 6th Av.	A-6	43-C
Nov. 6, 78	210.2	24th St.	Jackson St. to Jones St.	A-6	26-B
Nov. 8, 78	212.1	6th Av.	South Cecelia St. to Newton St.	A-6	43-C
Nov. 16, 78	218.5	21st St.	Southeast of Cecelia St.	A-1	28-B
Nov. 16, 78	218.6	South Maple St.	4th Av. to Morningside Av.	A-5	44-C
Nov. 20, 78	220.1	S. Nicollet St.	Morningside Av. to Davis Av.	A-4	43-C
Dec. 22, 78	244.1	Laurel Av.	S. Palmetto St. to S. Cedar St.	A-3	43-C
Dec. 30, 78	249.3	S. Payton St.	Transit Av. to Garretson Av.	A-7	43-C



APPENDIX B

SIOUX CITY COUNTS  
YEARLY LOCATIONS 1978  
APPENDIX B

<u>DATE</u>	<u>STATION NO.</u>	<u>RECORDER LOCATION</u>	<u>BETWEEN POINTS</u>	<u>STREET TYPE</u>	<u>PAGE NO.</u>
		Cook St.	W. 1st St. to W. 3rd St.	B-1	24-A
		29th St.	Pierce St. to Jackson St.	B-1	16-B
		Indian Hill Dr.	Lafayette St. to .10 mi. E. of Dupont	B-1	17-B
		Pearl St.	W. 8th to W. 9th St.	B-1	26-B
		27th St.	Jones St. to .22 mi. E. of Jones St.	B-1	27-B
		Steuben St.	11th to 18th	B-1	27-B
		S. Lakeport	Morningside Ave. to US 20	B-1	38-B
		W. 28th St.	Rebecca St. to Hamilton Blvd.	B-1	14-A
		Morningside Ave.	Sherman to Bushnell Ave.	B-1	44-C
		Dearborn Ave.	32nd St. to .33 mi. N. of Perry Ln	B-1	16-B
		4th St.	Court St. to Steuben St.	B-2	27-B
		Nebraska St.	Gordon Dr. to .03 mi. N. of Gordon Dr.	B-2	26-B
		7th St.	Market St. to Bluff St.	B-2	26-B
		Pearl St.	I-29 to .20 mi. N. of I-29	B-2	26-B
		Glenn Ave.	US 75 to S. Glass St.	B-2	43-C
		Floyd Blvd.	Chambers to Adel	B-2	17-B
		Floyd Blvd.	3rd St. to .03 mi. N. of W. 6th	B-2	27-B
		Jackson St.	.02 mi. N. of W. 29th to W. 37th	B-2	16-B

SIOUX CITY COUNTS  
YEARLY LOCATIONS 1978  
APPENDIX B

<u>DATE</u>	<u>STATION NO.</u>	<u>RECORDER LOCATION</u>	<u>BETWEEN POINTS</u>	<u>STREET TYPE</u>	<u>PAGE NO.</u>
		7th St.	Center St. to Market St.	B-2	24-A
		Hamilton Blvd.	I-29 to .04 mi. N. of I-29	B-2	24-A
		Nebraska St.	W. 5th to W. 11th	B-3	26-B
		Morningside Ave.	.01 mi. E. of Royce St. to S. Henry	B-3	43-C
		Hamilton Blvd.	W. 8th to W. 14th	B-3	24-A
		Cunningham Dr.	Leech to Dace	B-3	37-B
		Wesley Way	I-29 to .10 mi. N. of I-29	B-3	26-B

APPENDIX C

Sioux City Recorder Study  
1978  
Appendix C

<u>Freeways</u>		<u>Expressways</u>		<u>Screenline</u>	
<u>Date</u>	<u>Sta. No.</u>	<u>Date</u>	<u>Sta. No.</u>	<u>Date</u>	<u>Sta. No.</u>
Jan 11,78	3	Jan 19,78	9	Jan 10,78	2
Jan 26,78	14	Jan 23,78	11	Jan 25,78	13
Feb 10,78	25	Feb 2,78	19	Feb 9,78	24
Feb 16,78	29	Feb 15,78	28	Feb 14,78	27
Mar 21,78	52	Feb 21,78	32	Mar 7,78	42
Apr 4,78	61	Feb 24,78	35	Mar 23,78	54
Apr 5,78	62	Mar 2,78	39	Mar 28,78	56
Apr 11,78	66	Mar 30,78	58	May 2,78	81
Apr 20,78	73	Apr 7,78	64	May 4,78	83
Apr 25,78	76	May 19,78	94	May 15,78	90
Apr 27,78	78	May 31,78	101	May 25,78	98
May 12,78	89	Jun 20,78	115	Jun 12,78	109
May 16,78	91	Jun 22,78	117	Jun 15,78	112
Jun 14,78	111	Jul 7,78	126	Jun 28,78	121
Jun 15,78	112	Jul 18,78	133	Jul 7,78	126
Aug 4,78	146	Jul 19,78	134	Jul 12,78	129
Aug 10,78	150	Jul 26,78	139	Jul 26,78	139
Aug 31,78	165	Sep 22,78	180	Jul 28,78	141
Sep 5,78	167	Sep 28,78	184	Aug 3,78	145
Sep 29,78	185	Oct 19,78	198	Aug 23,78	159

Sioux City Recorder Study  
1978  
Appendix C

<u>Freeways</u>		<u>Expressways</u>		<u>Screenline</u>	
<u>Date</u>	<u>Sta. No.</u>	<u>Date</u>	<u>Sta. No.</u>	<u>Date</u>	<u>Sta. No.</u>
Nov 8,78	212	Oct 23,78	200	Sep 8,78	170
Nov 20,78	220	Nov 6,78	210	Oct 13,78	194
Nov 22,78	224	Nov 13,78	215	Nov 3,78	209
Dec 1,78	229	Nov 30,78	228	Dec 13,78	237
Dec 7,78	233	Dec 11,78	235	Dec 15,78	239

APPENDIX D

## Appendix D

Alternate dates to be used when all alternates in Appendix A, B, C have been used.

Set on these dates at original location from master schedule.

<u>Date</u>	<u>Number</u>	<u>Date</u>	<u>Number</u>
9 Jan. 78	1	20 April 78	73
11 Jan. 78	3	26 April 78	77
20 Jan. 78	10	26 April 78	77
25 Jan. 78	13	26 April 78	77
27 Jan. 78	15	28 April 78	79
27 Jan. 78	15	3 May 78	82
1 Feb. 78	18	3 May 78	82
3 Feb. 78	20	4 May 78	83
8 Feb. 78	23	5 May 78	84
13 Feb. 78	26	8 May 78	85
14 Feb. 78	27	11 May 78	88
17 Feb. 78	30	12 May 78	89
17 Feb. 78	31	19 May 78	94
22 Feb. 78	33	25 May 78	98
2 Mar. 78	39	25 May 78	98
20 Mar. 78	51	25 May 78	98
21 Mar. 78	52	26 May 78	99
22 Mar. 78	53	30 May 78	100
23 Mar. 78	54	6 June 78	105
29 Mar. 78	57	8 June 78	107
29 Mar. 78	57	9 June 78	108
31 Mar. 78	59	13 June 78	110
3 April 78	60	19 June 78	114
3 April 78	60	20 June 78	115
6 April 78	63	20 June 78	115
18 April 78	71	21 June 78	116



Appendix D

<u>Date</u>	<u>Number</u>	<u>Date</u>	<u>Number</u>
26 June 78	119	14 Sept. 78	174
29 June 78	122	15 Sept. 78	175
5 July 78	124	15 Sept. 78	175
6 July 78	125	18 Sept. 78	176
11 July 78	128	22 Sept. 78	180
14 July 78	131	26 Sept. 78	182
25 July 78	138	3 Oct. 78	187
1 Aug. 78	143	5 Oct. 78	189
7 Aug. 78	147	11 Oct. 78	192
11 Aug. 78	151	11 Oct. 78	192
16 Aug. 78	154	11 Oct. 78	192
16 Aug. 78	154	12 Oct. 78	193
24 Aug. 78	160	25 Oct. 78	202
24 Aug. 78	160	3 Nov. 78	209
25 Aug. 78	161	20 Nov. 78	220
28 Aug. 78	162	20 Nov. 78	220
28 Aug. 78	162	29 Nov. 78	226
30 Aug. 78	164	6 Dec. 78	232
31 Aug. 78	165	7 Dec. 78	233
5 Sept. 78	167	12 Dec. 78	236
6 Sept. 78	168	20 Dec. 78	242
8 Sept. 78	170	29 Dec. 78	248
12 Sept. 78	172		

APPENDIX X

APPENDIX X

1978 SUMMER SIOUX CITY RECORDER STUDY  
STREET TYPE X ALTERNATE LOCATIONS AND DATES

STRATUM 1  
Alternate Locations

<u>Recorder Location</u>	<u>Between Points</u>	<u>Page</u>
Lakeport Rd.	Just NE of NCL Sgt. Bluff	53-C
Helen St.	Just S. of 3rd St.	27-B
Panama St.	Just N. of W. 30th St.	13-A
Doolittle	Parkman Av. to Ogden Av.	57-C
39th St.	Just W. of Country Club Rd.	16-B
34th St.	Virginia St. to Morgan St.	17-B
River Dr.	Beck St. to Dacotah St.	11-A
W. Horne Av.	Just W. of S. John St.	23-A
Garretson Av.	S. Maple St. to S. Olive St.	39-B
W. 1st St.	S. Colon St. to S. Davidson St.	23-A

Alternate Dates

<u>Date</u>	<u>Station No.</u>	<u>Date</u>	<u>Station No.</u>
June 7	1.13	June 19	9.6
June 7	1.14	June 23	13.8
June 13	5.5	July 10	19.7
June 15	7.7	July 24	29.6
June 16	8.7	July 25	30.9

STRATUM 2  
Alternate Locations

<u>Recorder Location</u>	<u>Between Points</u>	<u>Page</u>
Hornick Av.	McKinley St. to Riverside Blvd.	12-A
West Canal	Idlewood St. to Maplewood St.	16-B
S. Rustin	Transit Av. to Peters Av.	37-B
Grant St.	44th St. to 46th St.	8-B
S. Alice St.	Transit Av. to Peters Av.	38-B
Peters Av.	S. St. Aubin St. to S. Cleveland	38-B
Grandview	W. 37th St. to W. 38th St.	16-B

Alternate Dates

<u>Date</u>	<u>Station No.</u>	<u>Date</u>	<u>Station No.</u>
June 15	7.8	July 21	28.5
June 21	11.6	July 21	28.6
June 26	14.11	Aug. 1	35.9
July 12	21.6	Aug. 4	38.11
July 13	22.10	Aug. 9	41.8

STRATUM 3  
Alternate Locations

<u>Recorder Location</u>	<u>Between Points</u>	<u>Page</u>
W. 1st St.	S. Davidson St. to S. Fawcett	23-A
7th St.	Irene St. to Logan St.	27-B
Rustin St.	17th To 18th St.	27-B
Williams Av.	Lewis Blvd (US 75) to S. Rustin	37-B
Wiser	Just E. of Lewis Blvd (US 75)	42-C
3rd St.	Just N. of Steuben to Chambers	27-B

Alternate Dates

<u>Date</u>	<u>Station No.</u>	<u>Date</u>	<u>Station No.</u>
July 10	19.8	July 31	34.8
July 11	20.10	Aug. 1	35.10
July 20	27.8	Aug. 8	40.8

STRATUM 4  
Alternate Locations

<u>Recorder Location</u>	<u>Between Points</u>	<u>Page</u>
West St.	W. 21st St. to W. 25th St.	23-A
35th St.	Dupont St. to Pavonia St.	17-B
Ridge Av.	S. Cecelia St. to S. Paxton	38-B
37th St.	Nebraska St. to Jennings St.	16-B
S. Cleveland	Davis Av. to Gordon Dr. (US 20)	38-B

Alternate Dates

<u>Date</u>	<u>Station No.</u>	<u>Date</u>	<u>Station No.</u>
June 16	8.8	July 25	30.10
June 22	12.13	Aug. 7	39.6
July 12	21.7		

STRATUM 5  
Alternate Locations

<u>Recorder Location</u>	<u>Between Points</u>	<u>Page</u>
Collin St.	Levitt Av. to Lacy Blvd.	23-A
Marquette 1st St.	Halsey St. to McArthur St.	52-C
W. Palmer Av.	Main St. to Sioux St.	24-A
	West St. to Ross St.	23-A

Alternate Dates

<u>Date</u>	<u>Station No.</u>	<u>Date</u>	<u>Station No.</u>
June 14	6.6	June 23	13.9
June 20	10.7	July 18	25.6

STRATUM 6  
Alternate Locations

<u>Recorder Location</u>	<u>Between Points</u>	<u>Page</u>
W. 19th St.	Pierce St. to Jackson St.	26-B
W. 15th St.	Silver St. to Hamilton Blvd.	26-B
Nebraska St.	W. 32nd St. to W. 35th St.	16-B
38th St.	Cheyenne Blvd. to Indian Hills	17-B
Market St.	W. 4th St. to W. 11th St.	26-B
Jones St.	W. 13th St. to W. 17th St.	26-B
W. 15th St.	Nebraska St. to Jones St.	26-B
S. Paxton St.	Peters Av. to Indiana Av.	38-B
W. 17th St.	Isabella St. to Myrtle St.	24-A

Alternate Dates

<u>Date</u>	<u>Station No.</u>	<u>Date</u>	<u>Station No.</u>
June 13	5.6	July 24	29.7
June 14	6.7	July 28	33.8
June 16	8.9	Aug. 2	36.8
June 19	9.7	Aug. 14	44.11

STRATUM 7  
Alternate Locations

<u>Recorder Location</u>	<u>Between Points</u>	<u>Page</u>
Villa Av.	Cassleman St. to Judd St.	23-A
S. Westcot St.	Washington Av. to Gordon (US 20)	37-B
E. Solway St.	McDonald St. to Cook Dr.	16-B
Central St.	Floyd Blvd to 41st St.	8-B
Pierce St.	W. 29th St. to W. 31st St.	16-B
Villa Av.	John St. to Turner St.	23-A
Iowa St.	W. 4th St. to W. 5th St.	27-B
W. 19th St.	Allan St. to Center St.	24-A

Alternate Dates

<u>Date</u>	<u>Station No.</u>	<u>Date</u>	<u>Station No.</u>
June 22	12.14	Aug. 9	41.9
June 22	12.15	Aug. 9	41.10
July 31	34.9	Aug. 10	42.6
Aug. 8	40.9	Aug. 15	45.7

APPENDIX Y

APPENDIX Y

1978 SUMMER SIOUX CITY RECORDER STUDY  
STREET TYPE Y ALTERNATE LOCATIONS AND DATES

STRATUM 1  
Alternate Locations

<u>Recorder Location</u>	<u>Between Points</u>	<u>Page</u>
Douglas St.	13th St. to 18th St.	26-B
Ross St.	W. 3rd St. to W. 4th St.	23-A
27th St.	Clark St. to Floyd Blvd.	17-B
Outer Dr. N.	Indian Hills Dr. to Floyd Blvd.	17-B
36th St.	Just E. of Jackson to Jennings	16-B
18th St.	Floyd River Bridge to Lewis Blvd. (US 75)	27-B
Center St.	Just S. of W. 4th to Just N. of 4th	24-A

Alternates Dates

<u>Date</u>	<u>Station No.</u>	<u>Date</u>	<u>Station No.</u>
June 13	5.6	July 13	22.11
June 16	8.10	July 18	25.7
June 20	10.8	Aug. 9	41.11
June 29	17.8		

STRATUM 2  
Alternate Locations

<u>Recorder Location</u>	<u>Between Points</u>	<u>Page</u>
Leech Av.	S. Irene St. to S. Helen St.	37-B
18th St.	Summit St. to Nebraska St.	26-B
Pierce St.	W. 12th St. to W. 19th St.	26-B
Pierce St.	W. 19th St. to W. 27th St.	26-B
Nebraska St.	W. 11th St. to W. 14th St.	26-B
Floyd Blvd.	38th St. to Polk St.	18-B

Alternate Dates

<u>Date</u>	<u>Station No.</u>	<u>Date</u>	<u>Station No.</u>
June 12	4.8	Aug. 4	38.12
June 28	16.12	Aug. 10	42.7
Aug. 3	37.9	Aug. 14	44.12



STRATUM 3  
Alternate Locations

<u>Recorder Location</u>	<u>Between Points</u>	<u>Page</u>
Transit Av.	Vine Av. to Cecelia St.	37-B
Morningside Av.	Just E. of Royce to S. Henry	43-C
3rd St.	Water St. to Jones St.	26-B
5th St.	Wesley Way to Water St.	26-B
Hamilton Blvd.	Just N. of I-29	24-A
Hamilton Blvd.	W. 4th St. to W. 8th St.	24-A

Alternate Dates

<u>Date</u>	<u>Station No.</u>	<u>Date</u>	<u>Station No.</u>
June 14	6.8	July 24	29.8
July 10	19.9	July 27	32.11
July 17	24.2	Aug. 7	39.7

APPENDIX Z

APPENDIX Z  
1978 SUMMER SIOUX CITY RECORDER STUDY

Alternate Dates

<u>Freeway</u>		<u>Expressway</u>		<u>Screenline</u>	
<u>Date</u>	<u>Station No.</u>	<u>Date</u>	<u>Station No.</u>	<u>Date</u>	<u>Station No.</u>
June 19	9.8	June 26	14.12	June 15	7.9
June 22	12.16	July 10	19.10	July 18	25.8
Aug. 4	38.13	July 17	24.3	July 27	32.12
Aug. 11	43.11	July 25	30.11	July 27	32.13
Aug. 15	45.8	July 26	31.4	Aug. 1	35.11

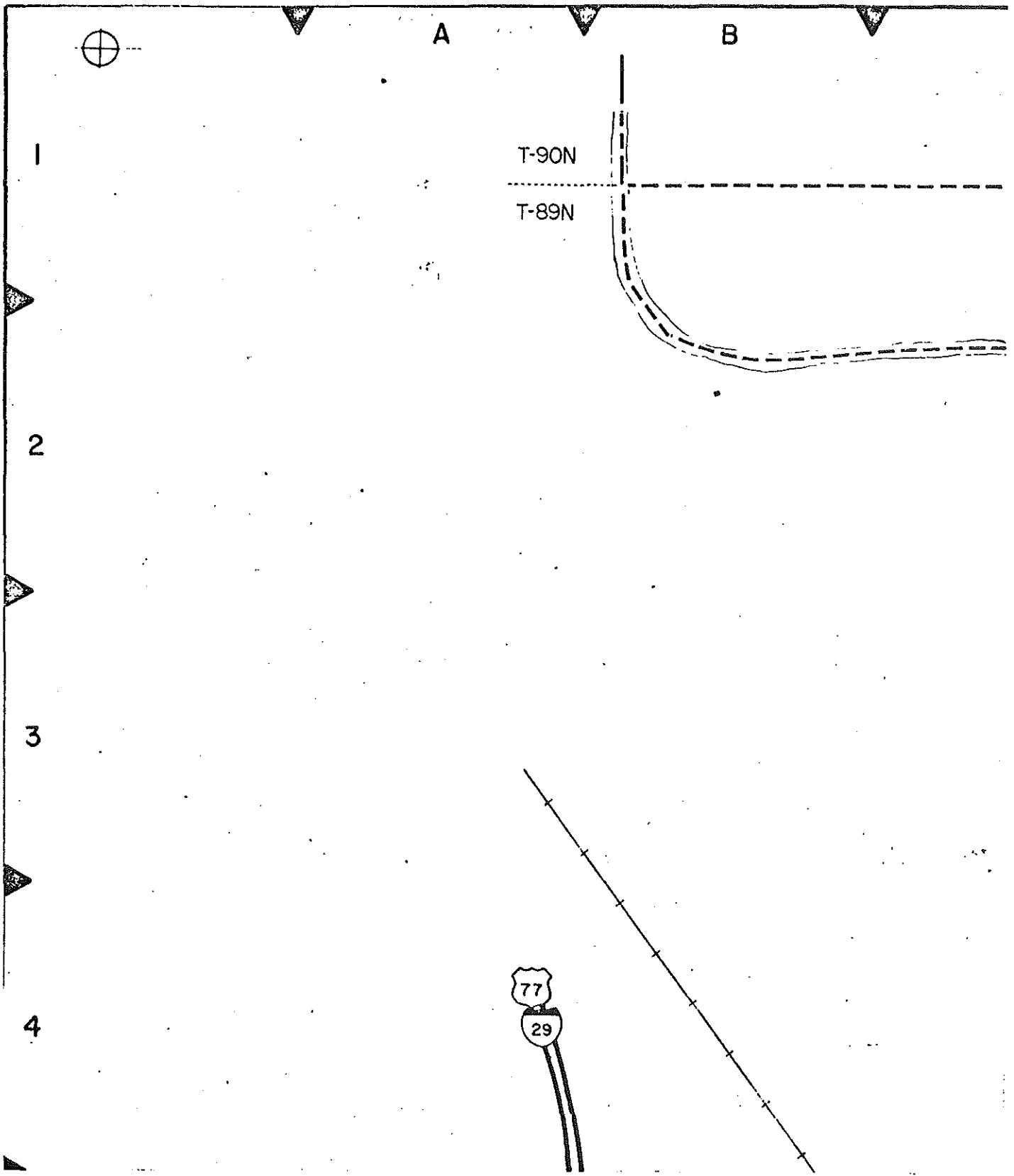
SOIUX CITY MAPS

1-A	2-A	3-A	4-A	5-A	6-B	7-B	8-B	9-B	10-B
11-A	12-A	13-A	14-A	15-A	16-B	17-B	18-B	19-B	20-B
21-A	22-A	23-A	24-A	25-A	26-B	27-B	28-B	29-B	30-B
31-A	32-A	33-A	34-A	35-A	36-B	37-B	38-B	39-B	40-B
					41-C	42-C	43-C	44-C	45-C
					46-C	47-C	48-C	49-C	50-C
					51-C	52-C	53-C	54-C	55-C
					56-C	57-C	58-C	59-C	60-C

MAP  
OF  
**SIoux CITY IOWA**

INDEX TO MAP LOCATION  
FOR RECORDERS.

0-A



1-A

C

D

E

12

.35

36

1.500

TALBOT

RD

2

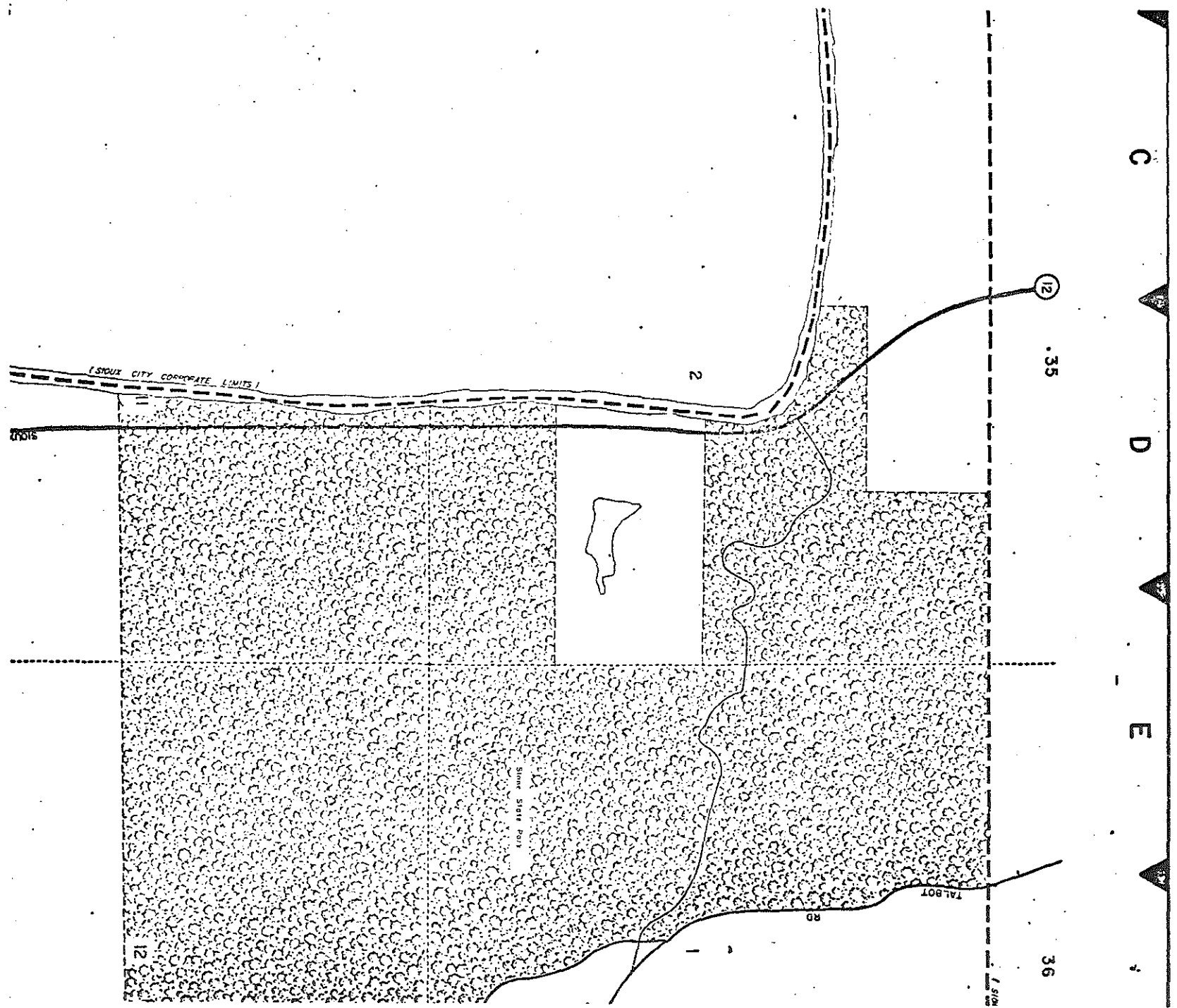
(SIOUX CITY CORPORATE LIMITS)

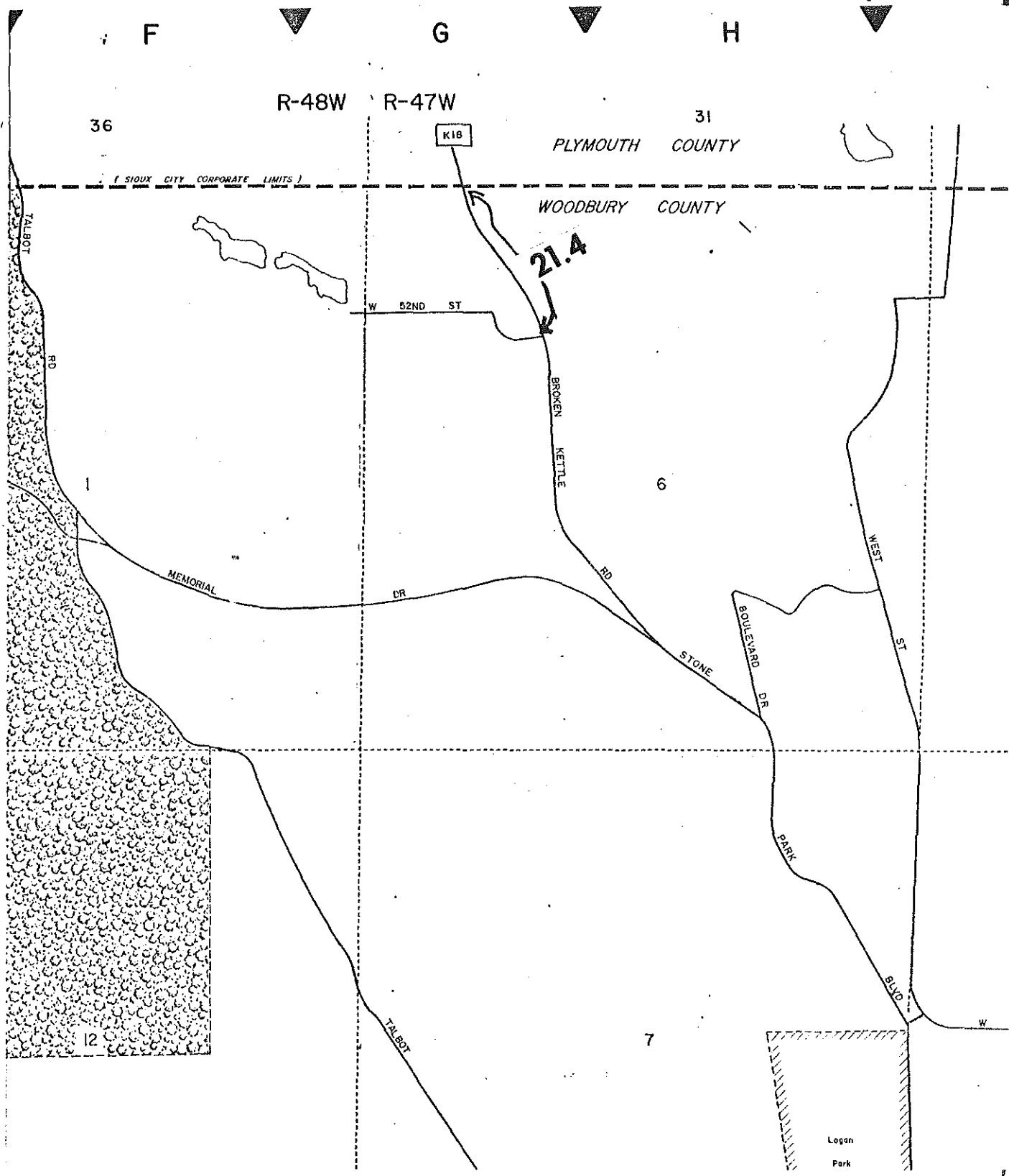
SINCE STATE ROAD

12

12015

2-A



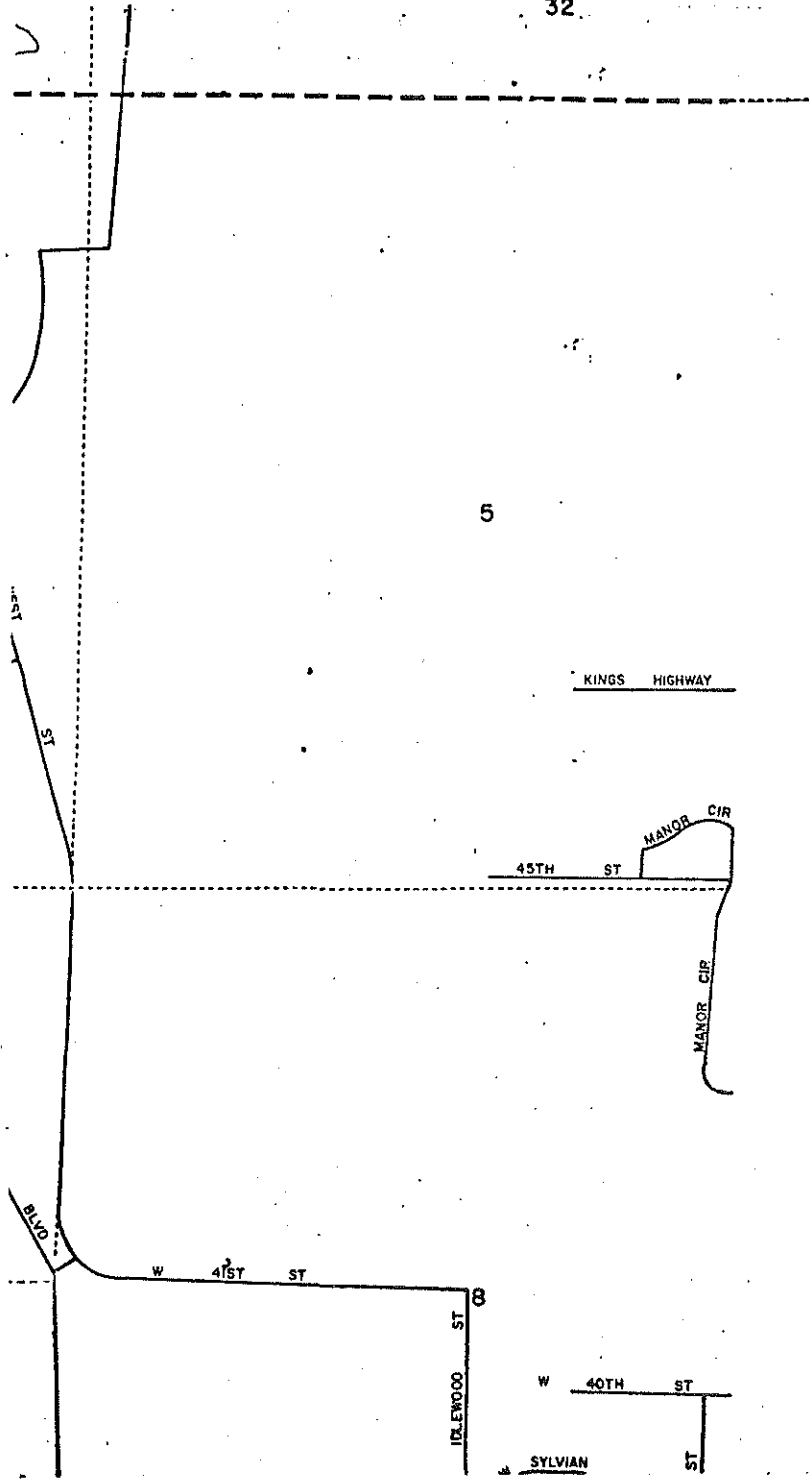




I J K

32

5



- STREET INDEX

W 1ST ST	G-J 10, J 11
W 2ND ST	H-J 10
W 3RD ST	G-J 10
W 4TH ST	E-J 10
W 5TH ST	F-I 9, J 10
W 6TH ST	F 9, J 10
W 7TH ST	F 9, J 9-10
W 8TH ST	J 9
W 9TH ST	J 9
W 14TH ST	F-J 9
W 15TH ST	G-J 9
W 16TH ST	J 9
W 17TH ST	H-J 9
W 18TH ST	H-J 9
W 19TH ST	H-J 8
W 20TH ST	D-J 7-8
W 21ST ST	G-8
W 22ND ST	J 8
W 23RD ST	H-J 8
W 24TH ST	G 8, J 8
W 25TH ST	E-F 8, I-J 8
W 26TH ST	J 8
W 27TH ST	H-I 8, J 7
W 28TH ST	I-J 7
W 29TH ST	I-J 7
W 30TH ST	H-I 7
W 31ST ST	F 7, I 7
W 32ND ST	E-G 7, I 7
W 35TH ST	F-G 6, I 6
W 36TH ST	I 6
W 39TH ST	J 6
W 40TH ST	J 5
W 41ST ST	J 5
ALASKA ST	J 4
ALLAN ST	I-J 4
AMANDA ST	F-G 7
ASPENWOOD ST	H 8-10
BECK ST	F 7, F 9
BERRY ST	I 5-6
BEVERLY LN	C 7-8
BLAIR ST	F 7-10
BLUFF ST	E 7
BOIES ST	G 6-7, G 9-10
BOULEVARD DR	J 10-11
BOURETTE ST	D 6-8
BROKEN KETTLE RD	H 3
BRUNER AVE	C 7
BRYAN ST	G 1-2
BUENA VISTA DR	H 2-3, I 5-6
BURTON ST	D 8
CALIFORNIA ST	D 7-8
CANAL ST	H 8
CASSELMAN ST	F 9-10
S CASSELMAN ST	E 8-9
CENTER ST	J 6
CLARIDGE ST	G 8-10
W CLIFTON AVE	G 10-11
	I 7-10
	B-C 8
	I 6

- STREET INDEX -

3, J 11	HIGHVIEW TERR	18
I- J 10	HOME ST	D 6
W- J 10	W HORNE AVE	G- H 10
E- J 10	HORNICK AVE	C- D 8
3, J 10		
3, J 10	IDAHO	E 8
19-10	IDLEWOOD CT	J 5
J 9	IDLEWOOD ST	J 4-6
J 9	ISABELLA ST	16-11
F- J 9		
G- J 9	JERMYN ST	# 8
J 9	JOHN ST	H 8-10
H- J 9	S JOHN ST	H 10
H- J 9	JUDD ST	H 9-10
H- J 8	S JUDD ST	H 10-11
- J 7-8		
G 8	KANSAS ST	J 11
J 8	KELLOGG ST	E 8
H- J 8	KENNEDY DR	J 8
B, J 8	KINGS HWY	J 3
I, I- J 8		
J 8	LACY BLVD	H 9
8, J 7	LA PLANTE AVE	B- D 7
I- J 7	LARSON PARK RD	I- J 11
I- J 7	LA SALLE ST	J 6
H- I 7	LEONARD ST	G 10, H 9
7, I 7	S LEONARD ST	G 10-11
7, I 7	LEVITT AVE	H 9
6, I 6	LINDENWOOD ST	J 5-6
I 6	LINDENWOOD PL	J 5
J 6	W LUNAH ST	17
J 5		
J 5	MAIN ST	J 9-10
J 4	MALLOY	D- G 5
I- J 4	MANOR CIR	J 3-4
	MAPLEWOOD PL	J 5
F- G 7	MAPLEWOOD ST	J 6
I 8-10	MARKET ST	J 10
7, F 8	MCKINLEY ST	C 7-8
15-6	MEMORIAL DR	F 2-3, G 2-3
		H 3
C 7-8	METROPOLITAN ST	C 7-8
7-10	MILITARY RD	C- D 6, D- E 7
E 7		G- I 8
9-10	MONTANA	E 8
10-11	MYRTLE ST	16-11
D 6-8		
H 3	NASH ST	D 7-8
C 7	NORTHVIEW TERR	17-8
G 1-2		
J 5-6	OAKLAND ST	F 10
D 8	OMAHA ST	J 8-10
D 7-8	ORCHARD ST	J 4-5
H 8	OREGON ST	E- F 8, F 9
9-10	OSBORNE	18
E 2-9	PACQUETTE AVE	C- D 7
J 6	W PALMER ST	F- I 10
8-10	PANAMA ST	F 6-7
10-11	PANOA H	I 10
7-10	PAUL AVE	B 7, C 7-8, D 8-9
B- C 8	PELLETIER ST	J 5
I- J 6	PERRY LN	J 6
-		



A

B

C

1

32

33

T-90N

T-89N

2

5

41.2

12

34.2

3

KINGS HIGHWAY

MANOR CIR

45TH

ST

118.1

46TH

ST

4

8 W 41ST

ST

IDLEWOOD ST

W 40TH ST

44TH ST

43RD ST

41ST ST

40TH ST

MANOR CIR BLVD

PERRY BLVD

CLUB ST

HAMILTON BLVD

WARICK ST

ST

PERRY LAKE

MEADOW

KINGS HIGHWAY

W

VICTORIA CT

QUEENS CT

HAMPDEN CT

ETON CT

CHATHAM ST

DR

BUCKWALTER

DR

SHADY LANE

DR

BUCKWALTER

DR

PERRY CREEK RD

Creek

Golf Course

Golf Course

6-B

D

E

F

R-47W

34

PLYMOUTH COUNTY

WOODBURY COUNTY

SILOUX CITY CORRIDOR

3

OR

48TH ST

41ST

ST

10

RUSTIN ST

CAPITOL ST

ADAMS ST

ST

ST

MONROE ST

40TH

ST

HIAWATHAN  
MANCHESTER  
ST

N ST

OUTER

7-B

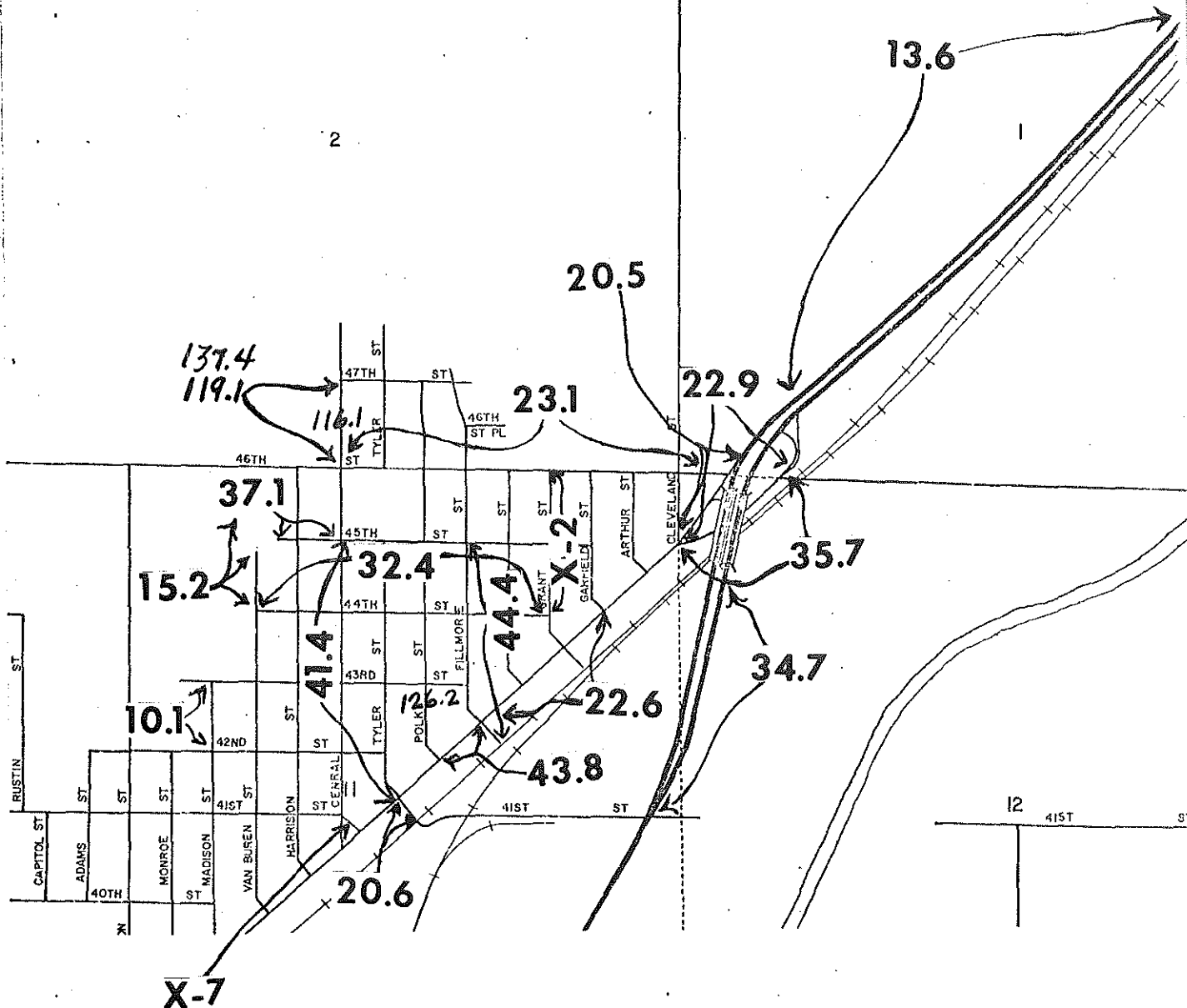
G

H

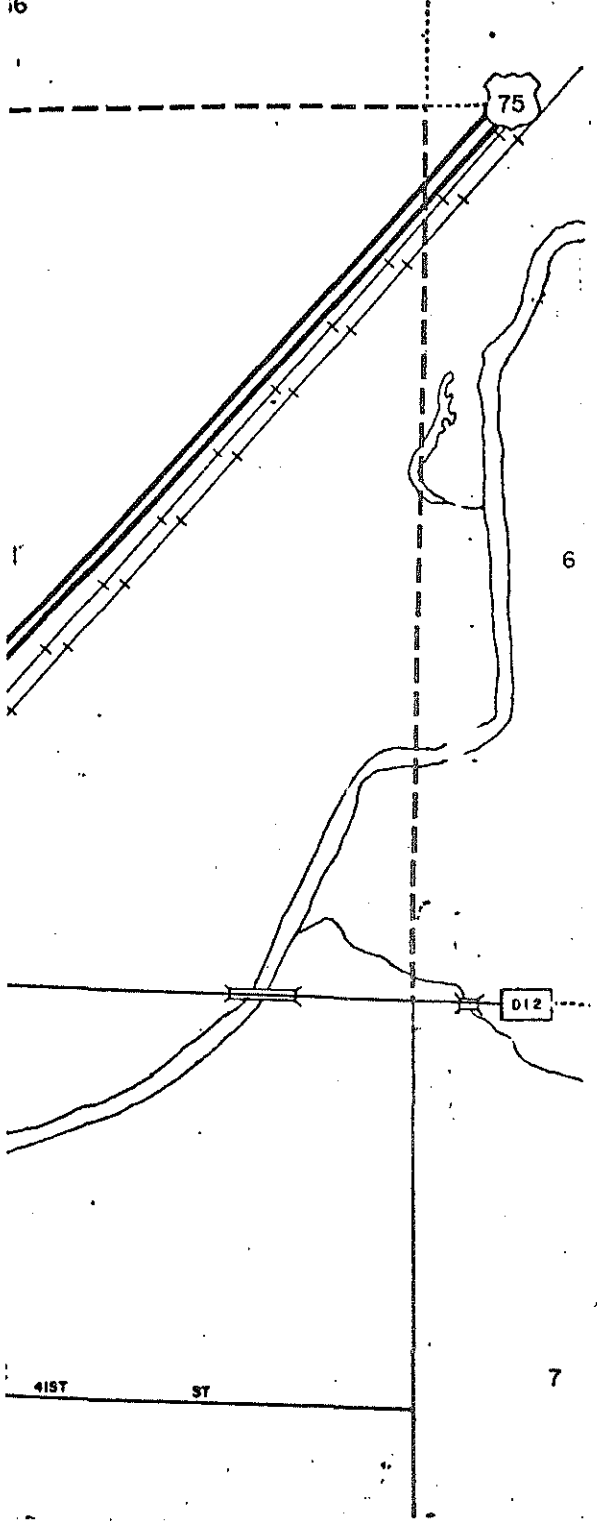
36

35

(SIOUX CITY CORPORATE LIMITS)



8-B



1ST ST	D 11, F-G 11, J 11	CORNELIA ST	I
W 1ST ST	B 10-11	S CORNELIA ST	G
2ND ST	F-G 11, I 11	CORRECTIONVILLE RD	
W 2ND ST	B 10-11	COUNTRY CLUB BLVD	
3RD AVE	G-H 14	COURT ST	I
3RD ST	B-G 11	CREST VIEW DR	
W 3RD ST	B 10, C 11,	CUNNINGHAM DR	E 11-1:
4TH AVE	G-H 14	S CYPRESS ST	J
4TH ST	C-F 11		
W 4TH ST	B 10	DACE AVE	C
5TH ST	C-D 10, F-G 10	DALE	
W 5TH ST	B 10	DARLING AVE	
6TH ST	B-F 10	DAVIS AVE	
W 6TH ST	B-C 10	DEARBORN BLVD	
7TH ST	C-G 10	DIVISION ST	E 4-5, J
W 7TH ST	B 9-10, C 10	S DIVISION ST	F
8TH ST	C-D 10, F-G 10	DODGE AVE	F
W 8TH ST	B 9-10, C 10	DOUGLAS CT	
9TH ST	C-G 10	DOUGLAS ST	
W 9TH ST	B 9	DUBUQUE ST	I
10TH ST	C-H 10	DUPONT ST	
11TH ST	C-G 10		
12TH ST	B-D 9, G 9	EDEN AVE	
13TH ST	B-D 9, G 9	ERIC ST	
14TH ST	C-D 9, D 8, F-1 9	ETON CT	
W 14TH ST	B 9	EUCLID AVE	
15TH ST	B-D 9, F 9		
W 15TH ST	B-C 9	FAIR	
16TH ST	B-D 9, F 9	FAIRMOUNT ST	F 7, F
W 16TH ST	B 9	FAIRVIEW BLVD	
17TH ST	B-D 9, F-G 9	FILLMORE ST	
W 17TH ST	B 9	FLOYD BLVD	F 6-7
18TH ST	C-D 8, E-G 9	FLOYD ST	G-H 4
W 18TH ST	B 8	FOWLER ST	D 8-11
19TH ST	C-F 8		
W 19TH ST	B 8	GARFIELD ST	
20TH ST	C-D 8, F 8	GARRETSON AVE	G-1 14
W 20TH ST	B 8		
21ST ST	B-E 8, G 8	GENEVA ST	
W 21ST ST	B 8	GIBSON AVE	
22ND ST	C-E 8, G 8	GILMAN TERR	
W 22ND ST	B 8	GLASS ST	
23RD ST	B-C 8, G 8	S GLASS ST	G 12-14, H
W 23RD ST	B 8	GLENDALE BLVD	
24TH ST	B-E 8	GLENN OAKS	
W 24TH ST	B 8	GORDON DR	C-G 11, 6
25TH ST	C-E 8		
W 25TH ST	B 8	GRAND AVE	
26TH ST	C-E 7	GRANDVIEW BLVD	
W 26TH ST	B 7	GRANT ST	
27TH ST	C-E 7	GREEN AVE	C
W 27TH ST	B 7		
28TH ST	C-J 7	HAMILTON BLVD	B 6-10
W 28TH ST	B 7	HAMPDEN CT	
29TH ST	C-F 7	HARRISON ST	
30TH ST	D-E 7	HAWKEYE DR	E 7
31ST ST	B-C 6, C-G 7	HEIGHTS	
32ND ST	C-D 6	HENNEPIN ST	
33RD ST	C-F 6	S HENNEPIN ST	I
34TH ST	C-E 6	HIAWATHA TR	C
35TH ST	C-E 6	HILDAHL AVE	
W 35TH ST	B 6	HILL AVE	
36TH ST	B-D 5	HOEVEN DR	E
37TH ST	C-D 5	HOWARD ST	
37TH ST PL	B-C 5		
38TH ST	B-E 5, G 5	IDLEWOOD ST	
39TH ST	B-D 5	ILLINOIS AVE	
40TH ST	B-C 4, G 4	INDIANA AVE	
41ST ST	B 4, D-1 4	INDIAN HILLS DR	
W 41ST ST	A 4	INGLESIDE AVE	
42ND ST	G-H 4	IOWA ST	
43RD ST	B 4, G-H 4	IRENE ST	F 7, F
44TH ST	B 3, G-H 4	S IRENE ST	
45TH ST	G-H 3		
46TH ST	B-D 3, F-J 3	JACKSON ST	
46TH ST PL	H 3	JAY AVE	
47TH ST	H 3	JEFFERSON ST	
48TH ST	F 3	JENNINGS ST	
		JONES ST	
ADAMS ST	G 4	KANSAS ST	B
ADEL ST	E 7		
ALBERTA AVE	G 9		

M

N

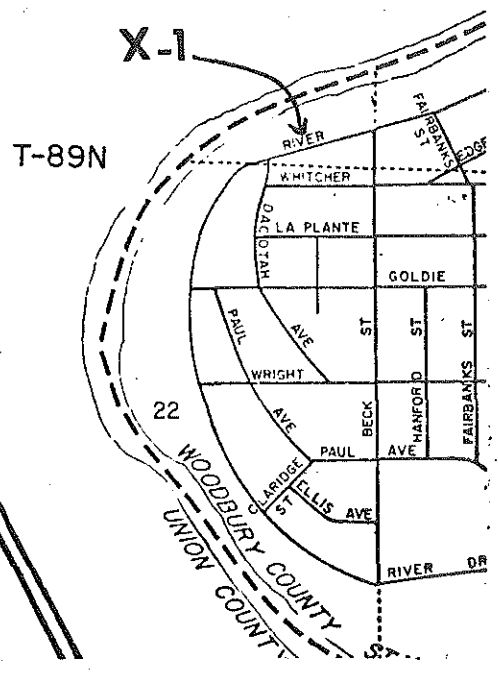
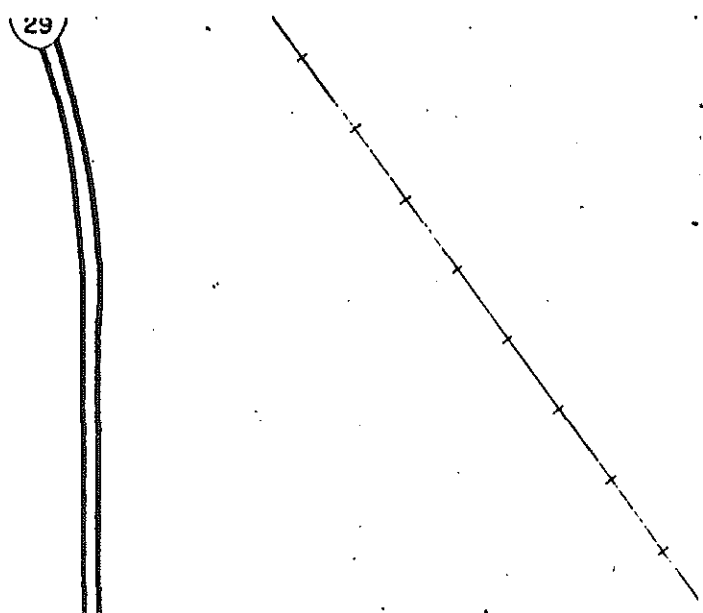
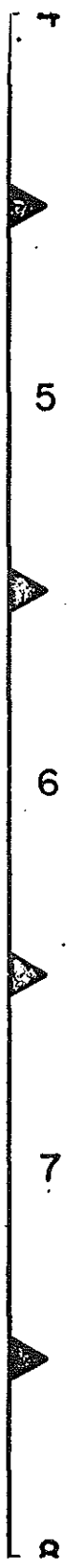
- STREET INDEX -

ILIA ST	G 9-11	MC FAUL ST	D 7-8
VELIA ST	G 12-14	MEADOW LN	C 2-3
ECTIONVILLE RD	F-J 11	MELROSE	G 9
RY CLUB BLVD	B 2-5	MILL ST	C 11
F ST	D 5-11	MOHAVE DR	E 3
VIEW DR	C 2-3	MOHICAN WAY	F 5
NGHAM DR	E 11-13, F 13	MONROE ST	G 4-5
LESS ST	J 13-14	MORGAN ST	E 5-8, E 10-11
AVE	C-G 11	MORNINGSIDE AVE	G 12-13
	D 9		H 13-14, I-J 14
NG AVE	H 10	MOUND AVE	G 9
AVE	F-I 13	MULBERRY ST	H 9-10
ORN BLVD	B 6	S MULBERRY ST	H 11-13
ON ST	E 4-5, F 9-10	NAVAHO CIR	D 5
SION ST	F 12-14	NEBRASKA ST	C 5-11
E AVE	F-G 12	NEWPORT	G 9
AS CT	C 5	NEWTON ST	H 10
AS ST	C 4-11	S NEWTON ST	H 12-14
QUE ST	F 9-10	NICOLLET ST	I 13-14
IT ST	E 5-8	NORMAN DR	E 6-7
AVE	G 10	OAK ST	D 9
T	D 6	OLAF CT	D 6
CT	C 3	OLEANDER ST	J 14
D AVE	G 11	S OLIVE ST	J 13-14
	G 9	OMAHA ST	B 9-10
OUNT ST	F 7, F 10-13	ORCHARD ST	B 4-5
IEW BLVD	G 9	ORLEANS AVE	G-J 14
ORE ST	H 3-4	OSAGE CT	E 5
BLVD	F 6-7, F-G 5	OSAGE TERR	E 5
	G-H 4, H-I 3	OUTER DR N	F 4-5
ST	D 8-11, E 7-8	OVERLOOK	G 9
IR ST	F 10	PACIFIC ST	F 9-10
ELD ST	H 3-4	PALMETTO ST	I 11
ETSON AVE	G-I 14, J 13	S PALMETTO ST	I 13-14
	J 14	PARK AVE	D 7
A ST	B 8-9	PARKLAND	G 9
V AVE	F 13	PARKVIEW BLVD	G 9
N TERR	B 8	S PATTERSON ST	H 13-14
ST	G 9-10	PAVONIA ST	E 5-6, E 10
IS ST	G 12-14, H 13-14	PAWNEE PL	D 5
IALE BLVD	G 8-9	PAXTON ST	C 10-14
LOAKS	E 5	PEARL ST	C 10-11
ON DR	C-G 11, G-H 12	PELLETIER AVE	F 5
	I-J 13	PERRY CREEK RD	C 1-3
J AVE	G 11	PERRY LN	B 6
VIEW BLVD	C 5-10	PERRY ST	B 10-11, C 10
ST	H 3-4	PERRY WAY	B 3-4
AVE	G-H 11	PETERS AVE	F-H 13
		PIERCE ST	C 5-11
TON BLVD	B 6-10, C 2-5	POLK ST	H 3-4
JEN CT	C 3	S POMEGRANITE ST	J 13-14
SON ST	G 3-4	PONDAH	A 9
EYE DR	E 7-8, F 7	PROSPECT ST	E 7-8, E 10-11
TS	B 8	PULASKI RD	F 12-13
EPIN ST	I 11	QUEENS CT	C 3
EPIN ST	I 13-14	RIDGE AVE	F-H 12
.THA TR	D 4, E 5	RIDGEVIEW RD	B 7
HL AVE	G 9	ROBINSON ST	F 7
VE	D 7	ROCK ST	F 9-10
IN DR	E 10-11	S ROSWELL ST	K 13-14
RD ST	D 8	S ROYCE ST	H 13
OOD ST	B 4-6	RUSTIN ST	F 7-9, G 4, G 10-11
IS AVE	E 8	S RUSTIN ST	G 11-14
V AVE	G-H 12	S ST AUBIN ST	H 13-14
V HILLS DR	E-F 5	ST MARY'S ST	H 9
SIDE AVE	D 9	S ST MARY'S ST	H 12-14
IT	D 6-11	SHADY LN	C 2
ST	F 7, F 9-10	SHERMAN ST	J 14
E ST	F 11-13	SHIELDS AVE	F 13-14
ON ST	C 5-11	SILVER ST	B 9
VE	F-G 12	SIOUX ST	B 9-10
SON ST	G 3-5	SIOUX TRAIL	G-H 14
GS ST	D 5-11	SKYLINE DR	C 2
ST	C 5-11	SMITH'S RIVER RD	H 5, I 4-5
S ST.	R 10-11	E SOLWAY	B 7-8
		W SOLWAY	B 7-8

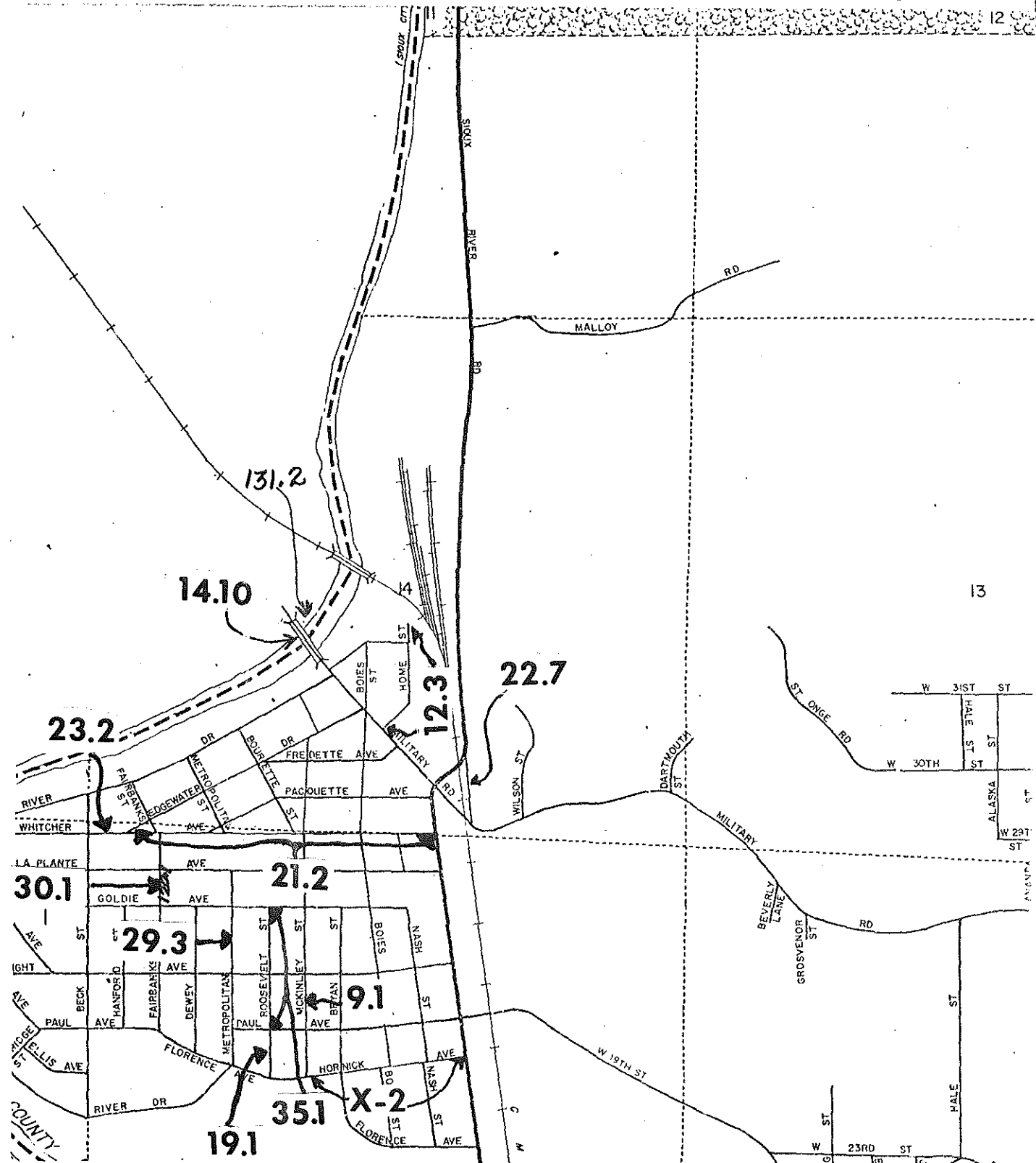
2

3

4







12

13

12

7

Logan  
Park  
Cemetery

FARM RD

MALLOY

PLUM

RD

CRCEK

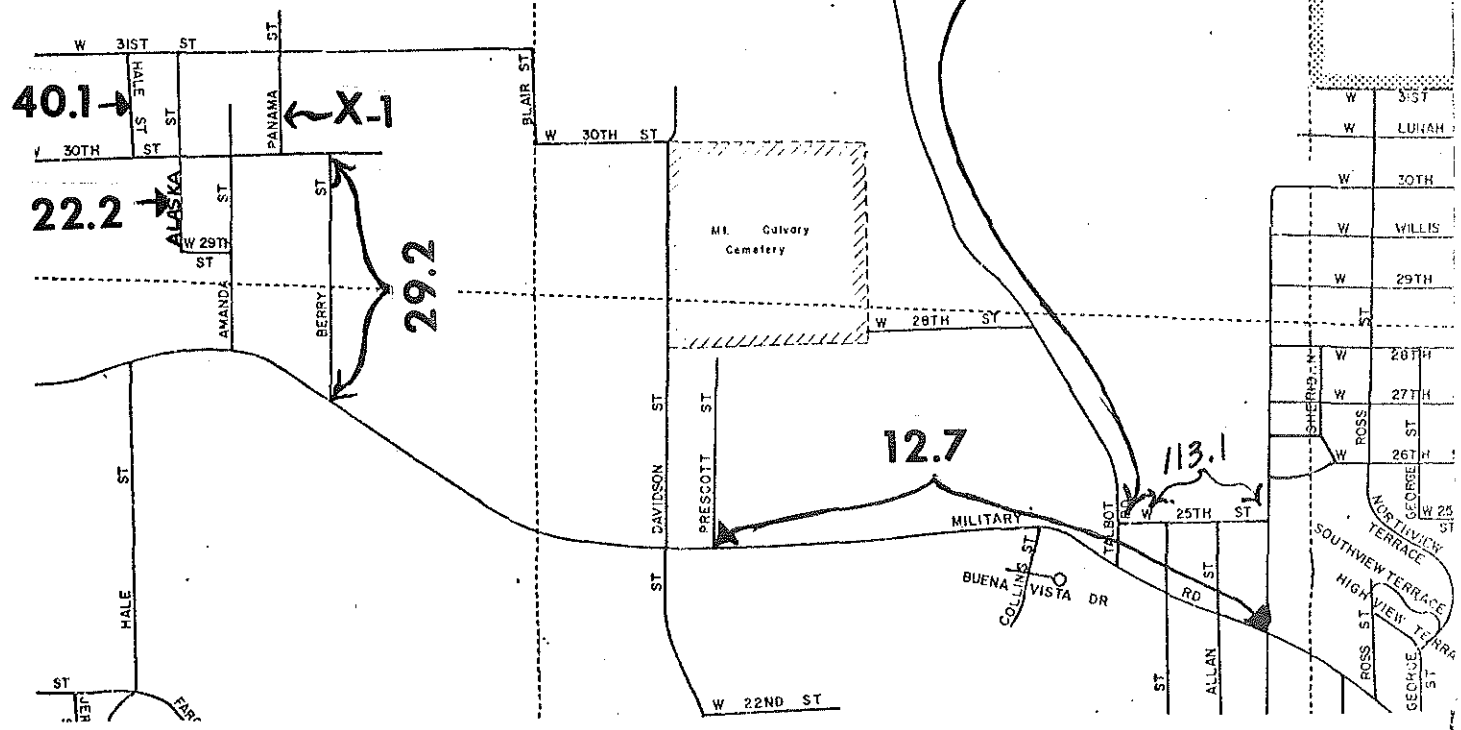
RD

13

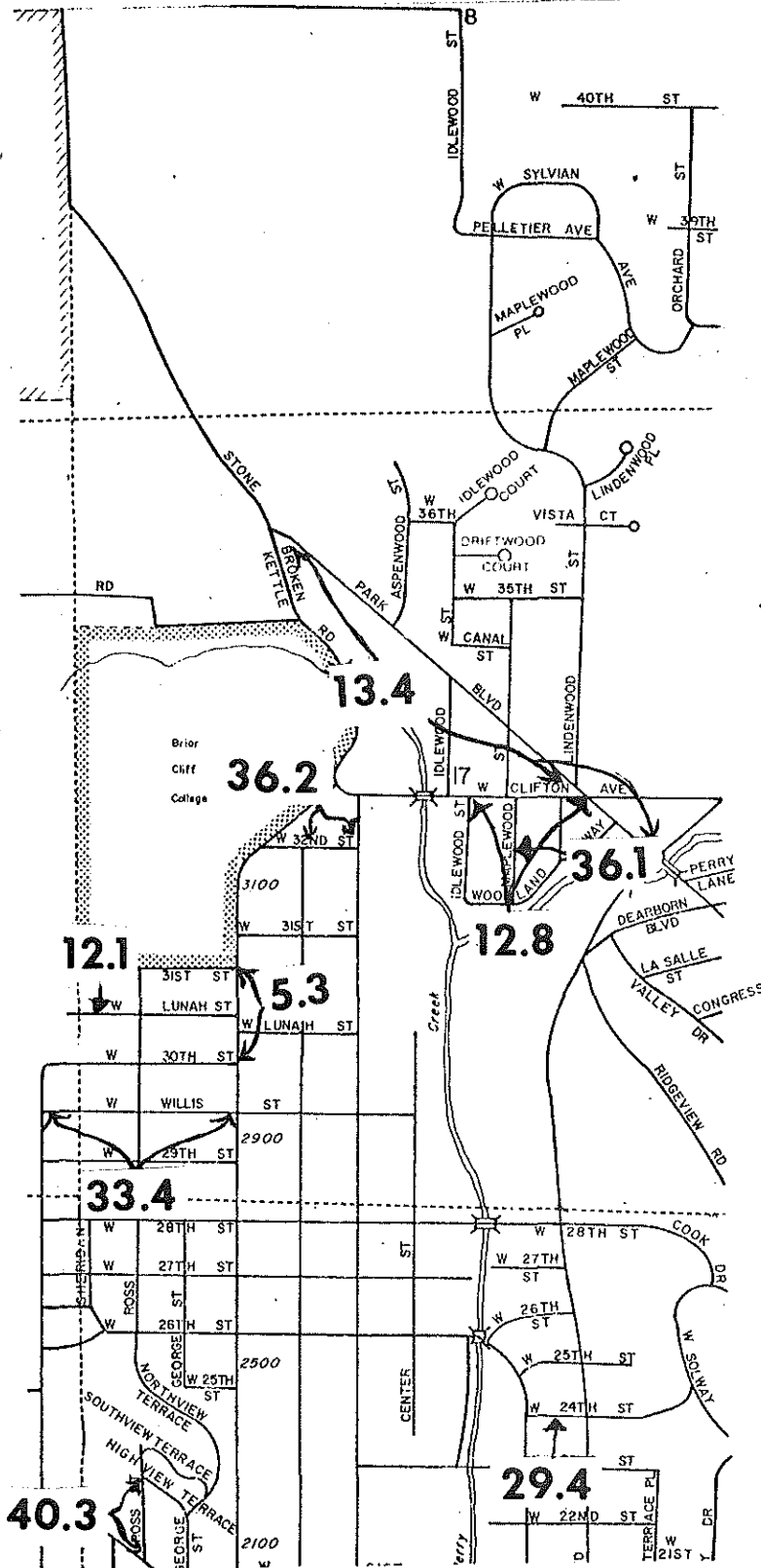
18

6.2

Brior  
Chff  
College



13-A



BUENA VISTA DR	H 8
BURTON ST	F 9-10
CALIFORNIA ST	E 8-9
CANAL ST	J 6
CASSELMAN ST	G 8-10
S CASSELMAN ST	G 10-11
CENTER ST	I 7-10
CLARIDGE ST	B-C 8
W CLIFTON AVE	I-J 6
COLLINS ST	H 8-10
S COLLINS ST	H 10-11
COLON ST	G 9-10
S COLON ST	G 10
CONGRESS	J 7
COOK DR	I-J 7
COOK ST	J 9-10
W COTTAGE ST	G 9
COUNCIL OAK DR	D 10
DACOTA AVE	B-C 7
DARTMOUTH ST	E 7
DAVIDSON ST	G 7-8
S DAVIDSON ST	G 10
DEARBORN BLVD	J 6
DEWEY ST	C 7-8
S DORMAN ST	H 10-11
DRIFTWOOD CT	J 5
EARL ST	D 9
EDGEWATER DR	C 7, D 6
EDMUNDS AVE	E-G 9
ELKHART ST	E 8
ELLIS AVE	C 8
ELMDALE AVE	E-F 10
EVERETT ST	E 8
FAIRBANKS ST	C 7-8
FARGO AVE	F 8
FARM RD	G 5
FAWCETT ST	G 8
S FAWCETT ST	G 10-11
FLORENCE AVE	C-D 8
FOREST VIEW AVE	E-F 10
FRANCES	H 8
FREDETTE AVE	C-D 7
GENEVA ST	J 7-9
GEORGE ST	I 7-10
GILMAN TERR	J 8
GOLDIE AVE	B-D 7
GROSVENOR ST	E 7
GROVE ST	F 10
HALE ST	F 6-7
HAMILTON BLVD	I 10-11, J 6-10
HANFORD ST	C 7
HARRIS ST	F 8-10
HELMER ST	H 8-10
S HELMER ST	H 10
W HIGHLAND AVE	G-I 10

U 7-8  
 H 8  
 9-10  
  
 E 8-9  
 J 6  
 8-10  
 10-11  
 7-10  
 B-C 8  
 I-J 6  
 8-10  
 10-11  
 9-10  
 G 10  
 J 7  
 I-J 7  
 9-10  
 G 9  
 D 10  
  
 3-C 7  
 E 7  
 3-7-8  
 G 10  
 J 6  
 2-7-8  
 0-11  
 J 5  
  
 D 9  
 I, D 6  
 3-G 9  
 E 8  
 C 8  
 F 10  
 E 8  
  
 2-7-8  
 F 8  
 G 5  
 G 8  
 0-11  
 3-D 8  
 F 10  
 H 8  
 3-D 7  
  
 I 7-9  
 7-10  
 J 8  
 3-D 7  
 E 7  
 F 10  
  
 3-6-7  
 6-10  
 C 7  
 8-10  
 8-10  
 H 10  
 4-10

ORCHARD ST J 4-8  
 OREGON ST E-F 8, F 9  
 OSBORNE I 9  
  
 PACQUETTE AVE C-D 7  
 W PALMER ST F-I 10  
 PANAMA ST F 6-7  
 PANOAH I 10  
 PAUL AVE B 7, C 7-8, D 8-9  
 PELLETIER ST J 5  
 PERRY LN J 6  
 PERRY ST J 10-11  
 PLUM CREEK RD G-H 5, H 1 8  
 PRESCOTT ST G 7-10  
 S PRESCOTT ST G 10-11  
  
 REBECCA ST I 6-10  
 RIDGEVIEW RD J 7  
 RIVER DR B 7-8, C 6-8  
 RIVERSIDE BLVD D 7-10, E 10  
 W RIVERVIEW BLVD G-H 11, H 10  
 ROOSEVELT ST C 2-8  
 ROSS ST I 7-10  
 RUBY H 8-9  
  
 ST DAVIDSON ST G 7-8  
 ST ONGE RD E 6-7  
 SEATTLE AVE F 8  
 SHERIDAN H 7  
 SILVER ST J 9  
 SIOUX ST J 10  
 SIOUX RIVER RD D 1-7  
 W SOLWAY J 7-8  
 SOUTHWEST TERR I 8  
 STEWART AVE J 8  
 STONE PARK BLVD H 3-4, I 4-6  
 W SYLVIAN AVE J 6  
 J 5  
  
 TALBOT RD F 1-3, G 4-5  
 H 5-8  
 TERRACE PL J 8  
 TEXAS AVE F 9  
 TRI-VIEW AVE I 10-11  
 TURNER ST H 9-10  
 S TURNER ST H 10  
  
 VALLEY DR J 6-7  
 VILLA AVE G-I 9  
 VISTA CT J 5  
  
 WABASH ST G 9-10  
 WAR EAGLE DR F 10  
 WEST ST H 2, I 1-4, I 7-10  
 WHITCHER AVE B-D 7  
 W WILLIS ST I 7  
 WILSON ST D 6-7  
 WOOD ST H 8  
 WOODLAND WAY J 6  
 WRIGHT AVE B-D 7  
  
 ZENITH DR H-I 11

4

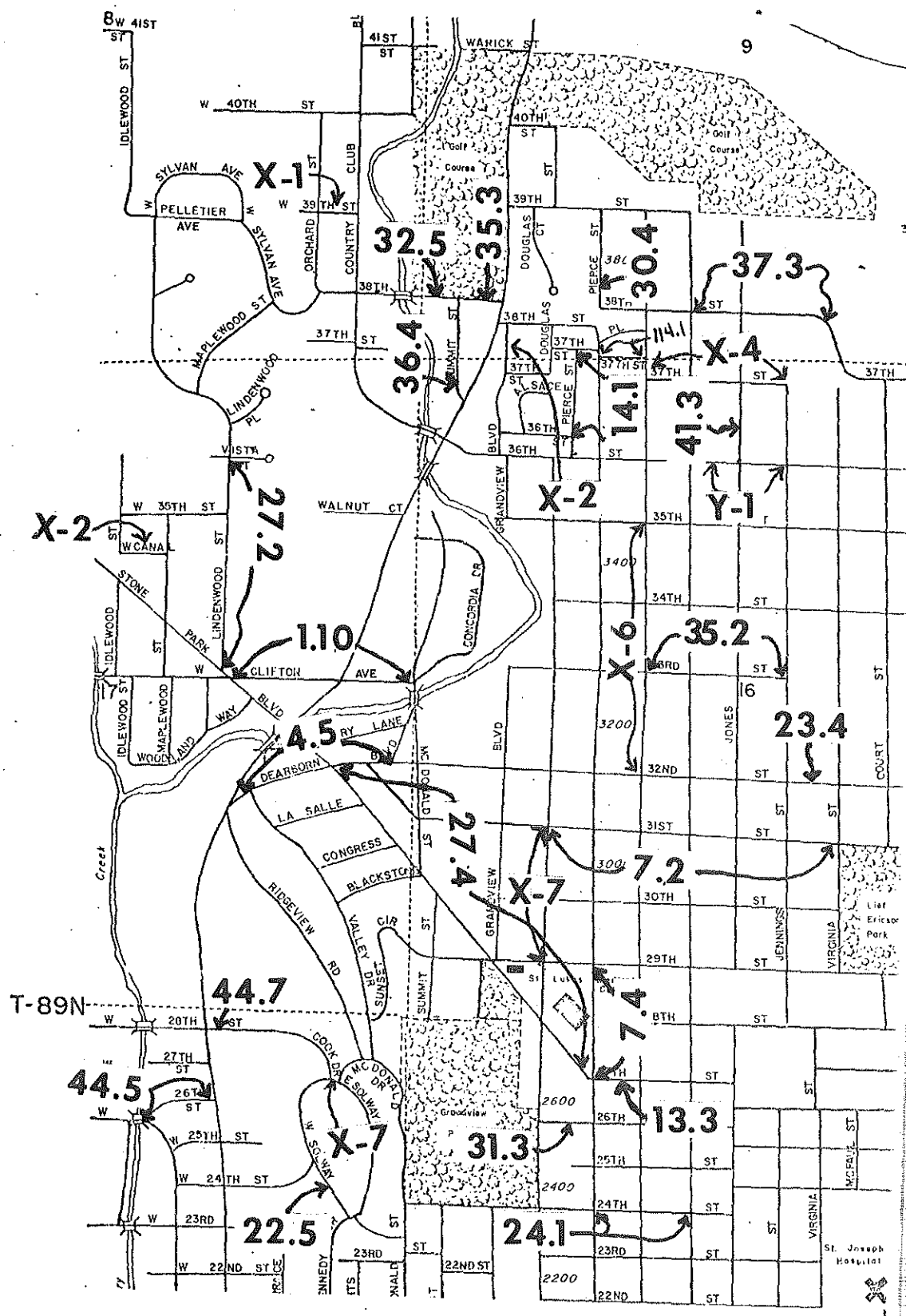
5

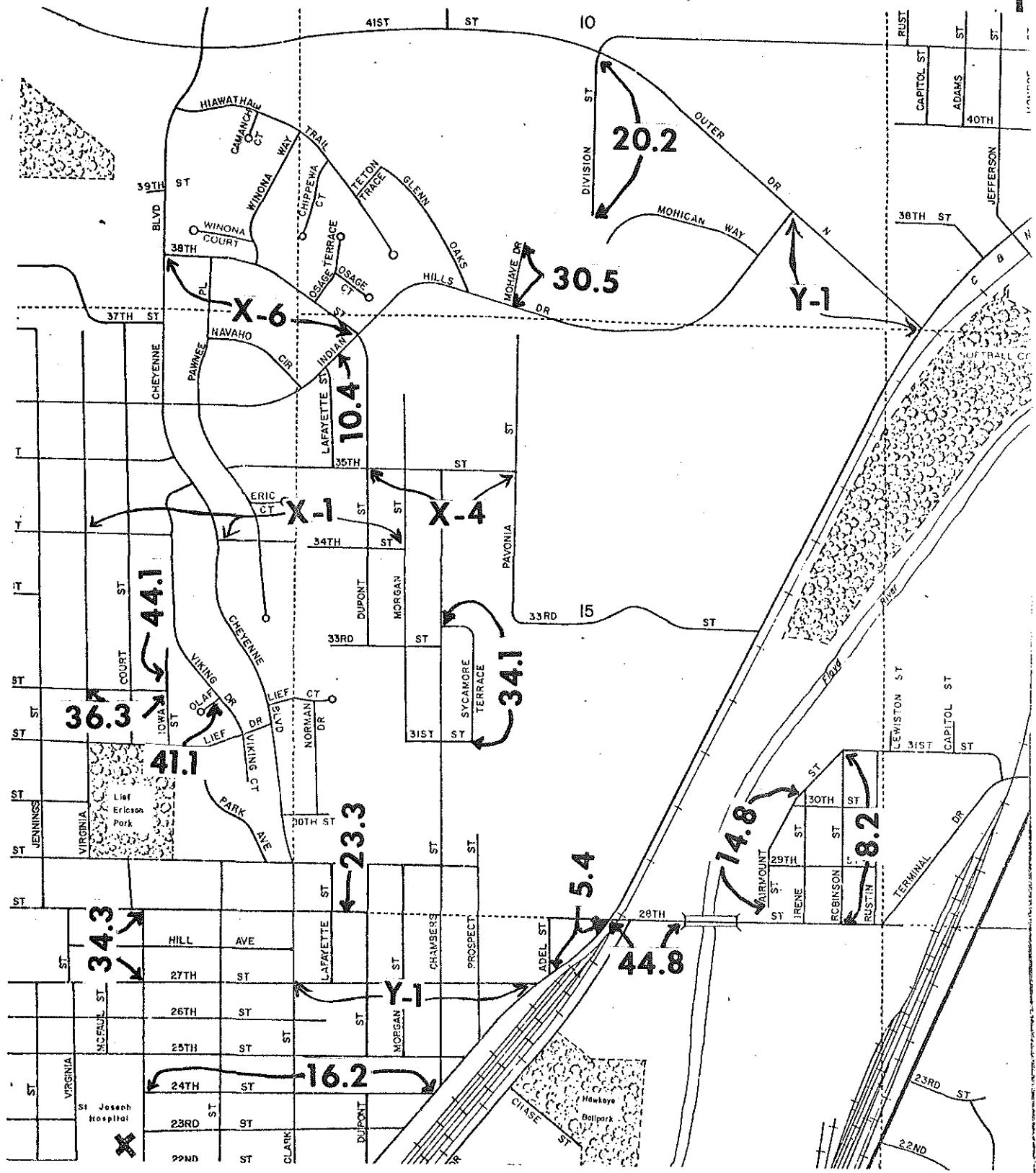
6

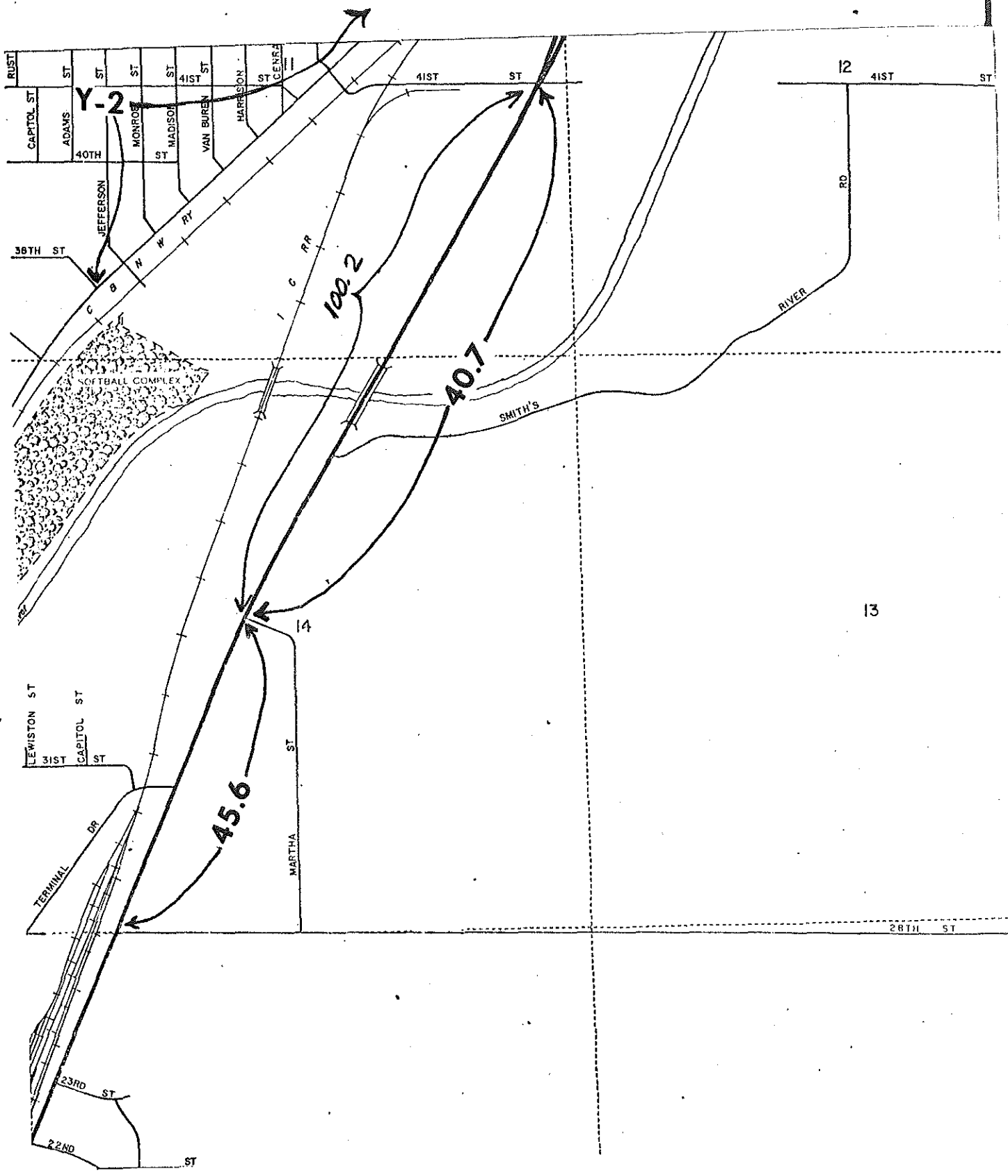
7


8

5  
6  
7







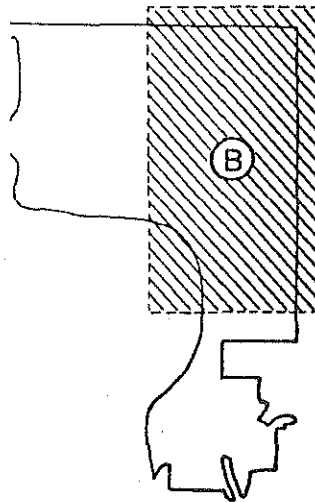


42ND ST	G-H 4	INGLESIDE AVE	
43RD ST	B 4,G-H 4	IOWA ST	
44TH ST	B 3,G-H 4	IRENE ST	F 7,I
45TH ST	G-H 3	S IRENE ST	F <sub>1</sub>
46TH ST	B-D 3,F-J 3	JACKSON ST	
46TH ST PL	H 3	JAY AVE	
47TH ST	H 3	JEFFERSON ST	
48TH ST	F 3	JENNINGS ST	
		JONES ST	
ADAMS ST	G 4	KANSAS ST	
ADEL ST	E 7	KENNEDY DR	
ALBERTA AVE	G 9	KINGS HWY	
ALICE ST	G 9-11	LAFAYETTE ST	E 5-7,E
S ALICE ST	G 11-14	LAKEPORT ST	
ALSACE	C 5	S LAKEPORT ST	I
ARTHUR ST	H 3	LANDSDOWN	
ASHLAND	G 9	LARSEN PARK RD	B-D 11
ATHLONE AVE	G 9	LA SALLE	
		LAUREL AVE	F-G 13,
BLACKSTONE	B 7	LEECH AVE	E
BLUFF RD	E 12-13	S LEMON ST	I
BLUFF ST	B 10-11,C 8-10	LEWIS BLVD	F 8-11
BUCKWALTER DR	B-D 2,E 3-4	S LEWIS BLVD	F
		LEWISTON ST	
W CANAL	B 6	LIEF CT	
CAPITOL ST	G 4,G 6-7	LIEF DR	
CARLIN AVE	G 9	LINDENWAY	
CEDAR ST	I 10-11	LINDENWOOD PL	
S CEDAR ST	I 13-14	LINDENWOOD ST	
CECELIA ST	G 8-9,G 11	S LINN ST	F
S CECELIA ST	G 12-14	LOGAN ST	
CENTRAL ST	G 3-4	MACOMB AVE	F
CHAMBERS ST	E 6-8,E 10-11	MADISON ST	
CHASE ST	E 8	MAIN ST	I
CHATHAM ST	C 2	MANOR CIR	
CHEYENNE BLVD	D 4-7	S MAPLE ST	J
CHICAGO AVE	F-G 12	MAPLEWOOD ST	
CHIPPEWA CT	D-E 5	MARKET ST	
CLARK ST	D 7-8,D 10	MARSHALL AVE	F
CLAUDE AVE	H 13	MARTHA ST	G 6-7,C
CLEVELAND	H 2	S MARTHA ST	H
S CLEVELAND ST	I 13	MC DONALD DR	
W CLIFTON ST	B 6	MC DONALD ST	
S CLINTON ST	I 13-14		
COLTER AVE	F 13		
COMMANCHE CT	D 4		
CONCORDIA DR	C 6		
CONGRESS	B 7		
COOK DR	B 7		
COOK ST	B 9-10		



ST	D 6-11
ST	F 7, F 9-10
IE ST	F 11-13
ON ST	C 5-11
VE	F-G 12
RSON ST	G 3-5
NGS ST	D 5-11
ST	C 5-11
AS ST	B 10-11
EDY DR	B 8
HWY	B-C 3
YETTE ST	E 5-7, E 11-12
ORT ST	I 9-11
SPORT ST	I 13-14
DOWN	G 9
N PARK RD	B-D 11, D 12
LE	B 6-7
EL AVE	F-G 13, I-J 13
A VE	E-G 11
ON ST	I 13-14
BLVD	F 8-11, G 6-8
S BLVD	F 11-14
TON ST	G 7
TON ST	G 7
T	D-E 6
IR	D 6-7
NWAY	G 13
NWOOD PL	B 5
NWOOD ST	B 5-6
ST	F 11-13
4 ST	G 9-11
MB AVE	F-H 12
ON ST	G 4-5
ST	B 8-10
R CIR	B 3-4
LE ST	J 13-14
WOOD ST	B 5-6
ET ST	B 10
HALL AVE	F-H 12
4A ST	G 6-7, G 9-10
THA ST	H 11-13
NALD DR	B 7
NALD ST	B 6-9

S ST MARY'S ST	H 12-14
SHADY LN	C 2
SHERMAN ST	J 14
SHIELDS AVE	F 13-14
SILVER ST	B 9
SIOUX ST	B 9-10
SIOUX TRAIL	G-H 14
SKYLINE DR	C 2
SMITH'S RIVER RD	H 5, 14-5
E SOLWAY	B 7-8
W SOLWAY	B 7-8
SPALDING ST	H 12
SPRINGFIELD ST	H 3-4
STEBEN ST	E 9-11
STEWART AVE	B 8
STONE AVE	G-K 13
STONE PARK BLVD	B 6-7, C 7
SUMMIT ST	C 5, C 7
SUNSET CIR	B 7
SWIFT AVE	F 13
SYCAMORE TERR.	E 6
SYLVAN AVE	B 5
TERRACE PL	B 8
TERMINAL DR	G 7
TETON TRACE	E 5
TRANSIT AVE	F 13-14, G 14
TYLER ST	H 3-4
VALLEY DR	B 7
VAN BUREN ST	G 4
VICTORIA CT	C 3
VIKING DR	D 6
VINE AVE	F-I 13
VIRGINIA ST	C 5-11
VISTA CT	B 5
WALL ST	D 7-8, D 11-12
WALNUT CT	B 6
WALNUT ST	G 11
WARICK	B 4
WARRINGTON RD	E 13
WASHINGTON AVE	F-G 12, F 13
WATER ST	C 10-11
WESLEY WAY	B 10-11, C 10-11
S WESCOTT ST	F 11-12
WILLIAMS AVE	F 14
WINONA CT	D 5
WINONA WAY	D 5
WISER ST	E 1
WOODLAND WAY	B 6

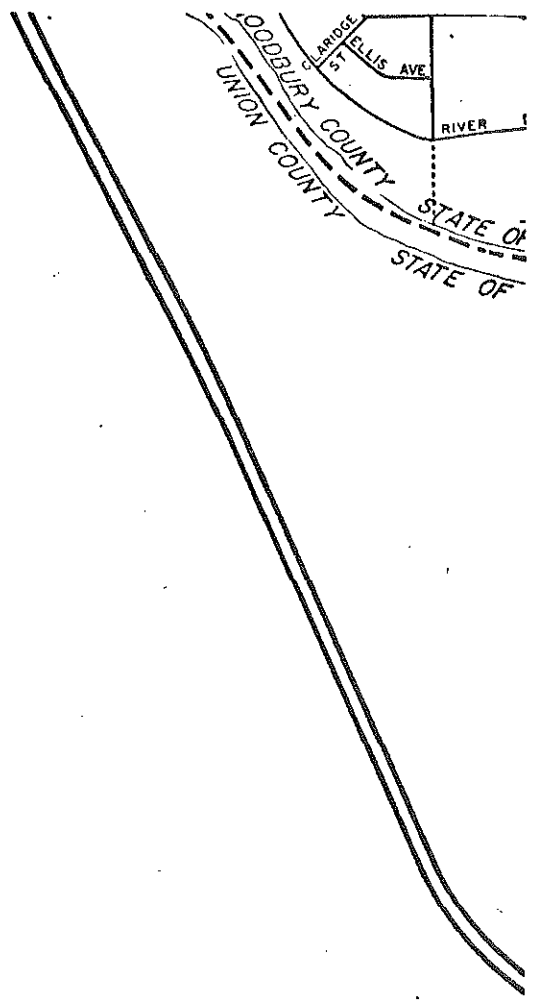


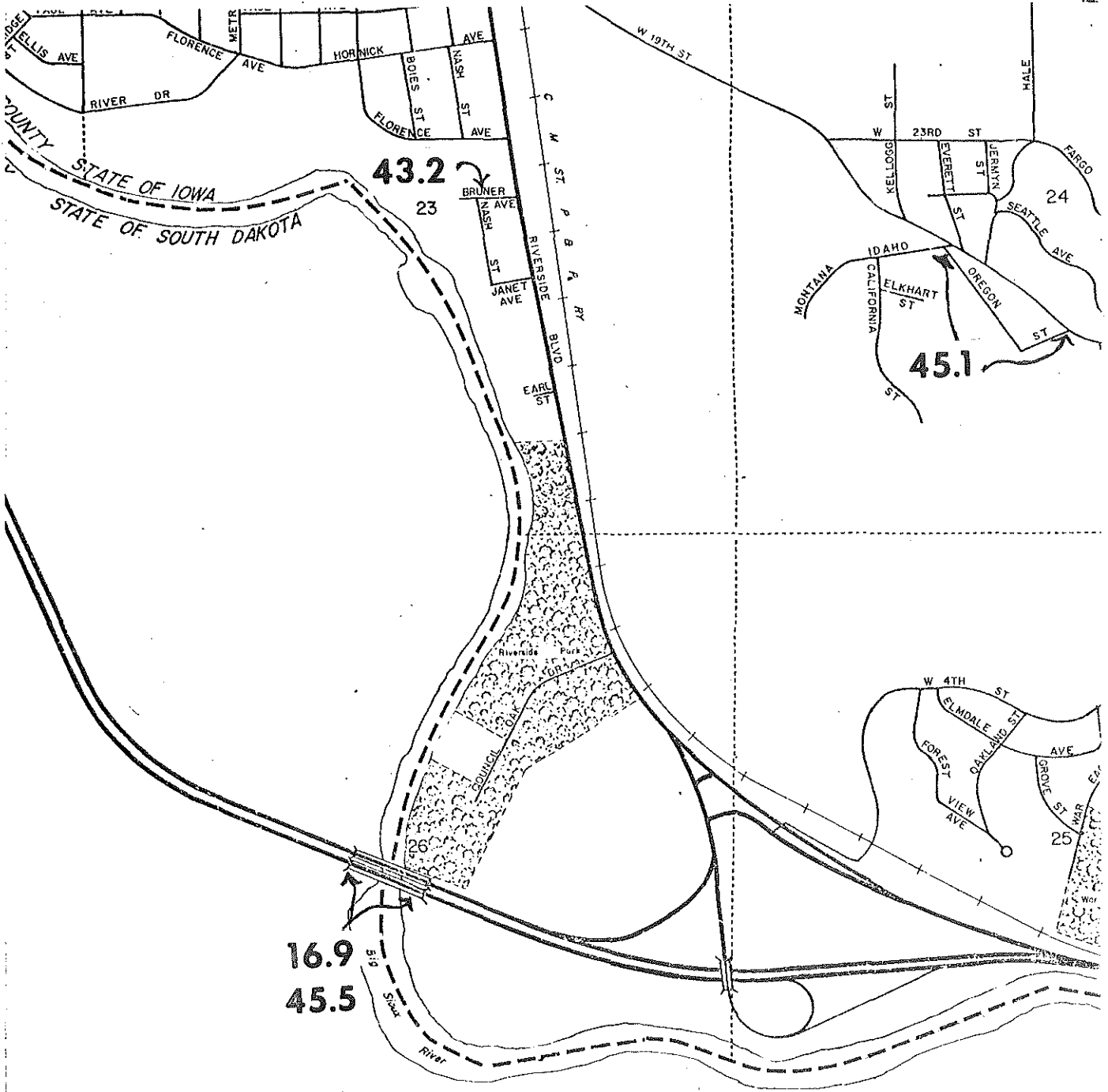
5

6

7

8



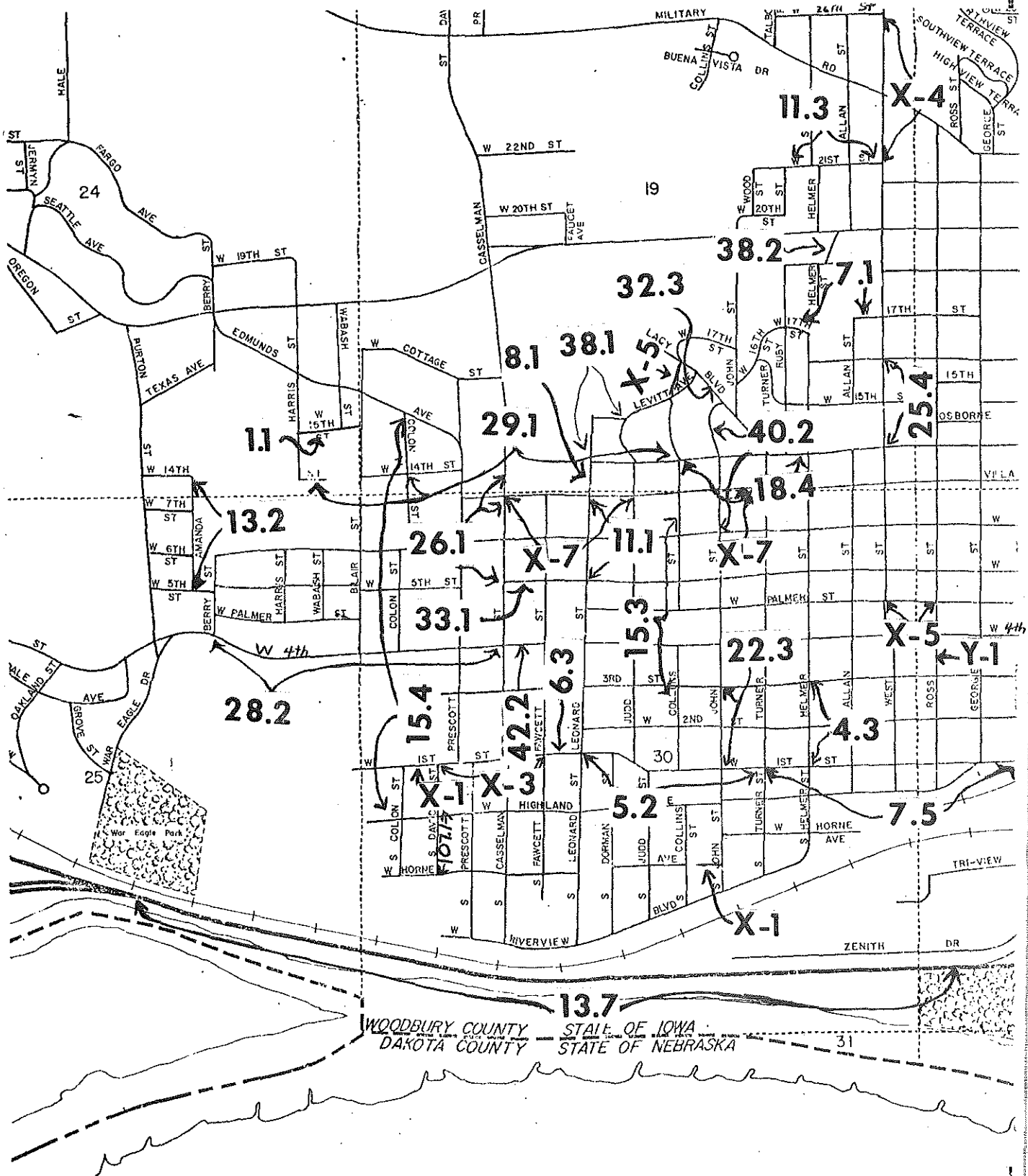


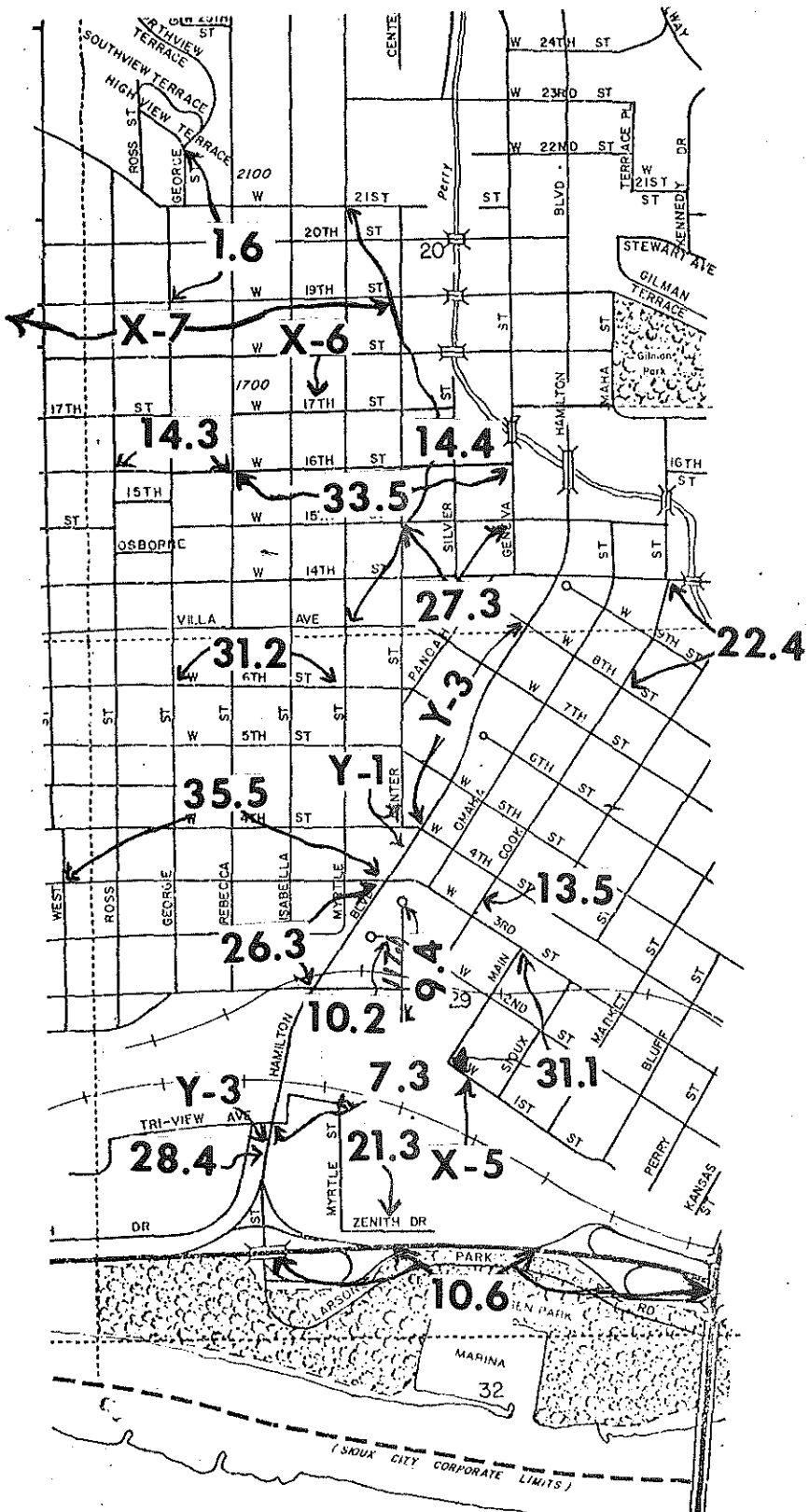
COUNTY STATE OF IOWA  
STATE OF SOUTH DAKOTA

43.2

45.1

16.9  
45.5





LEC

- INTERSTATE ROUTE
- FREEWAY OR EXPRESSWAY ROUTE
- U.S. NUMBERED ROUTE
- STATE NUMBERED ROUTE
- COUNTY NUMBERED ROUTE
- LOCAL ROAD OR CITY STREET
- RAILROAD
- CORPORATION LINE
- URBAN AREA BOUNDARY
- SECTION LINE
- BOUNDARY LINE
- LARGE AREA
- SMALL AREA
- CUL DE SAC
- PARK OR GOLF COURSE
- CEMETERY
- CENTRAL BUSINESS DISTRICT
- BUILDING
- SECTION, TOWNSHIP & RANGE
- BLOCK NUMBERS



8

9

10

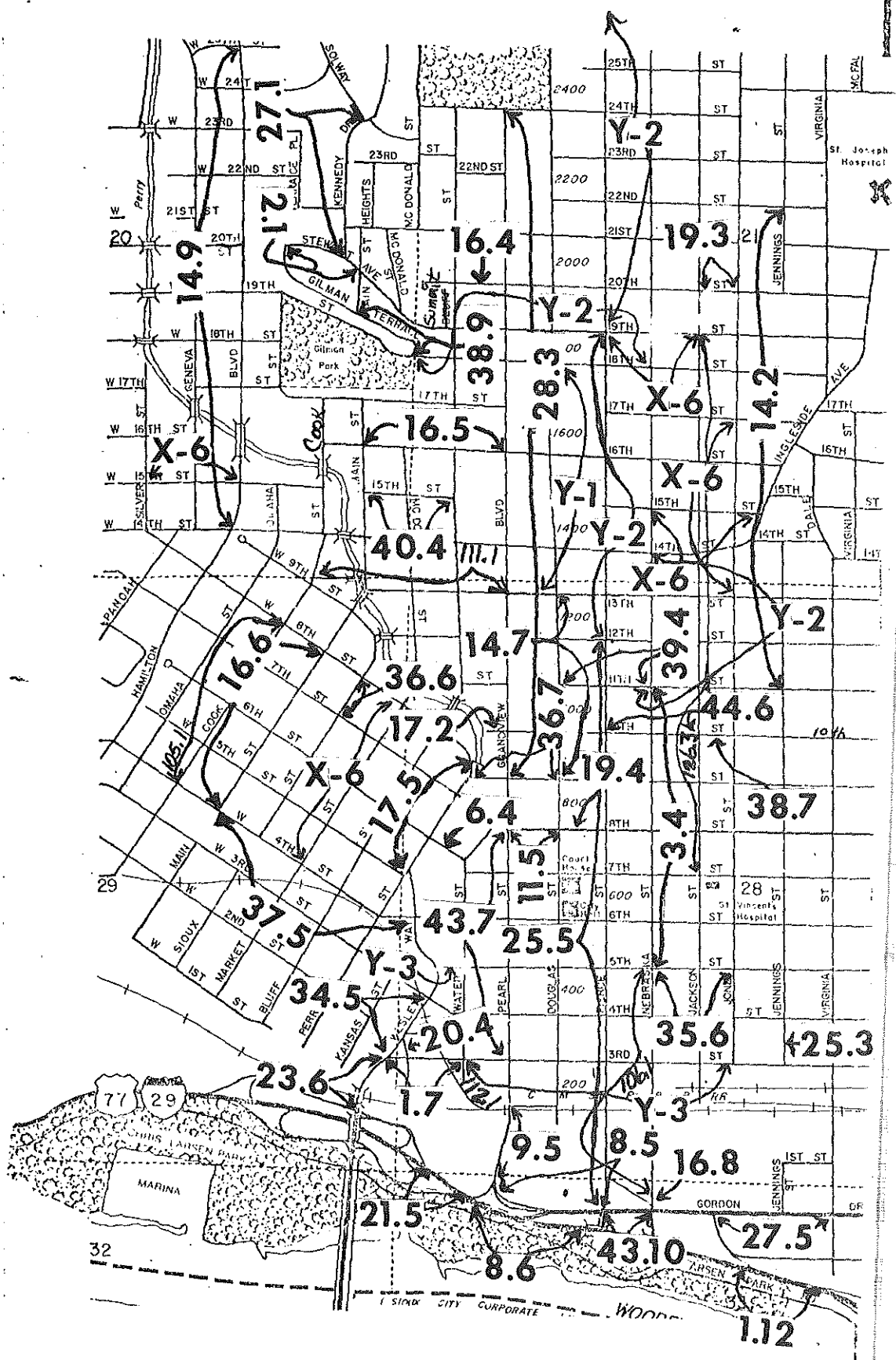
11

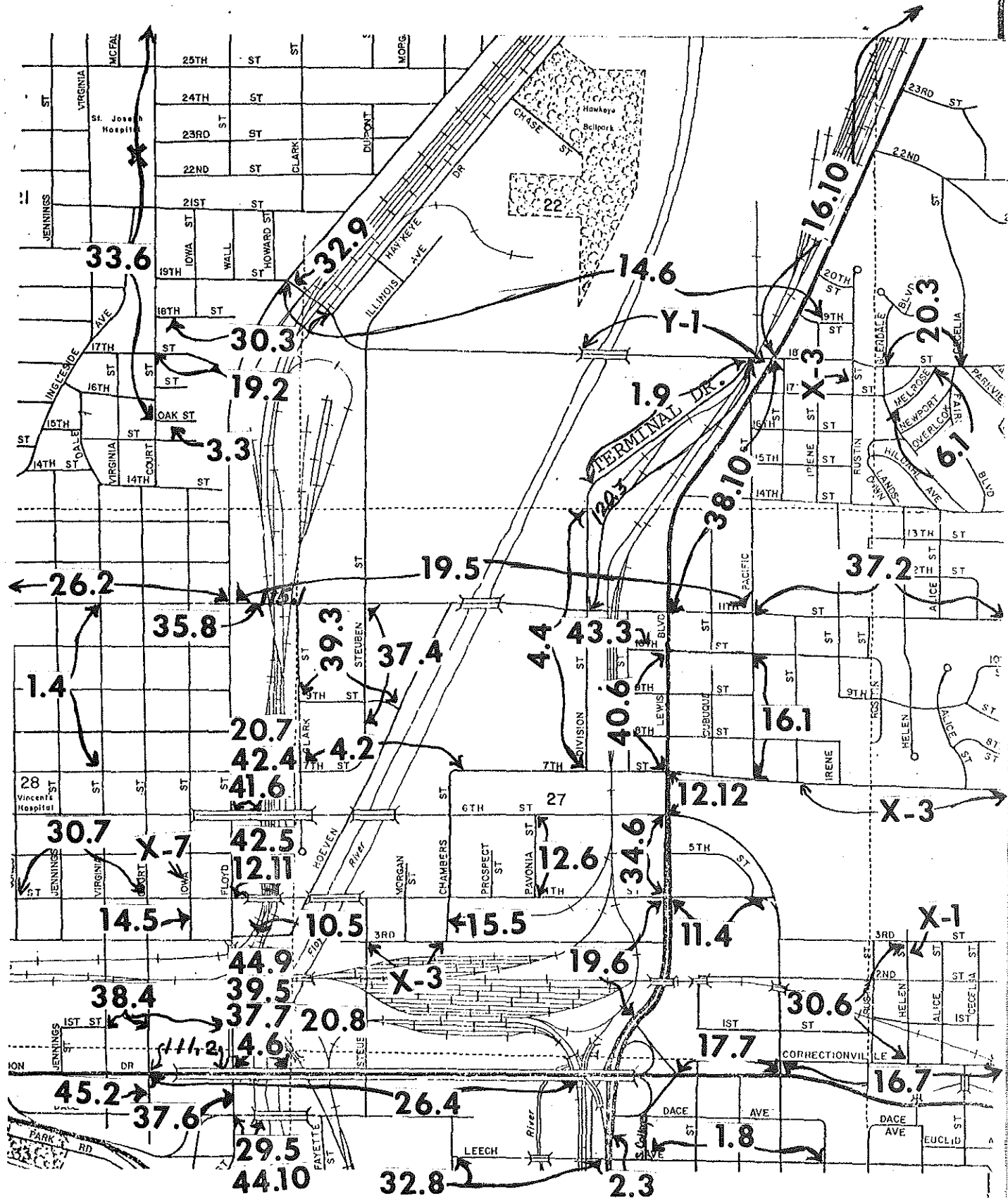
LEGEND

ROUTE	
EXPRESSWAY ROUTE	
D ROUTE	
RED ROUTE	
BERED ROUTE	
OR CITY STREET	
LINE	
BOUNDARY	
E	
NE	
F COURSE	
INNESS DISTRICT	
MEMBERSHIP & RANGE NUMBERS	
ERS	

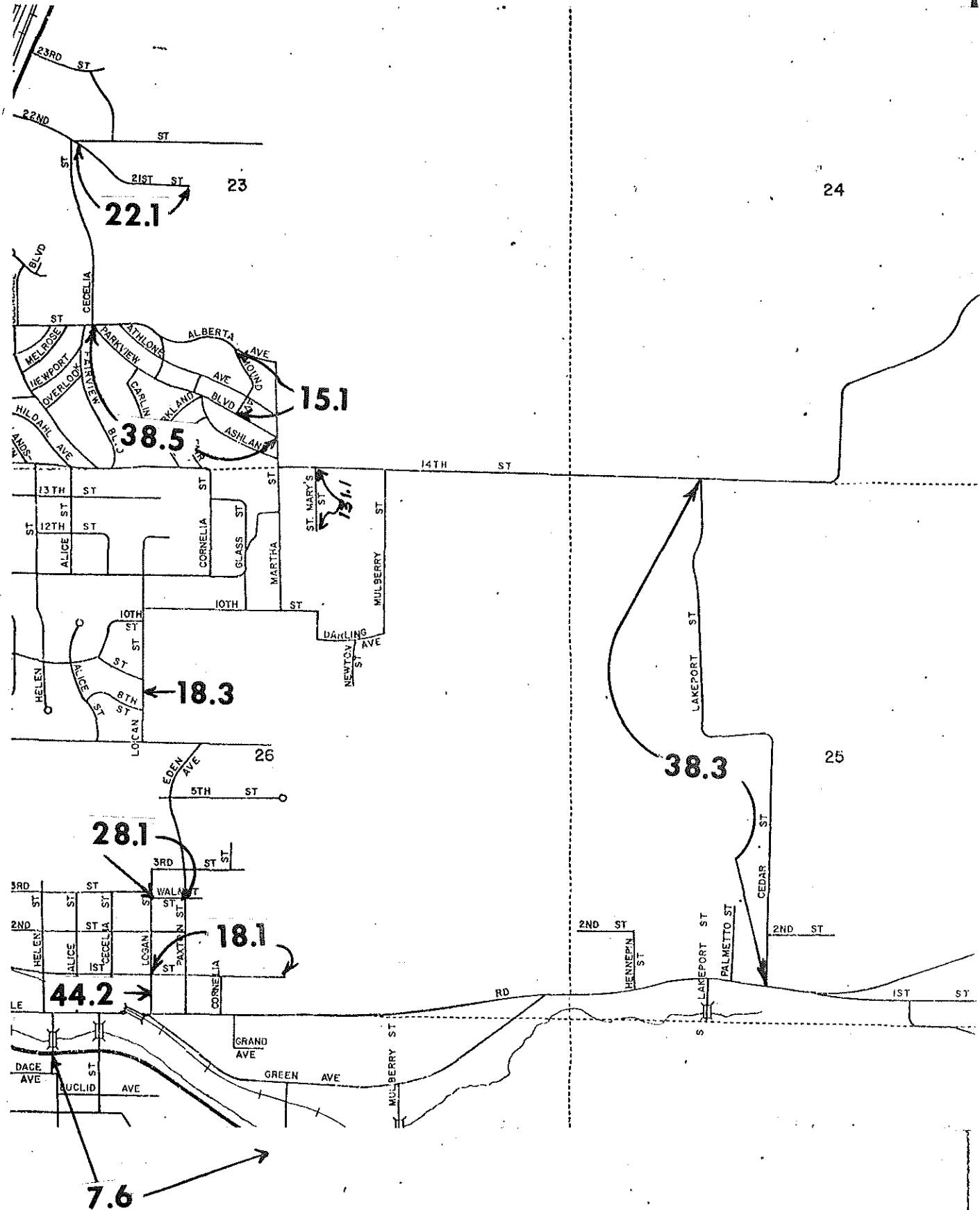
9, T-61N, R-30W  
2200

8  
9  
10  
11



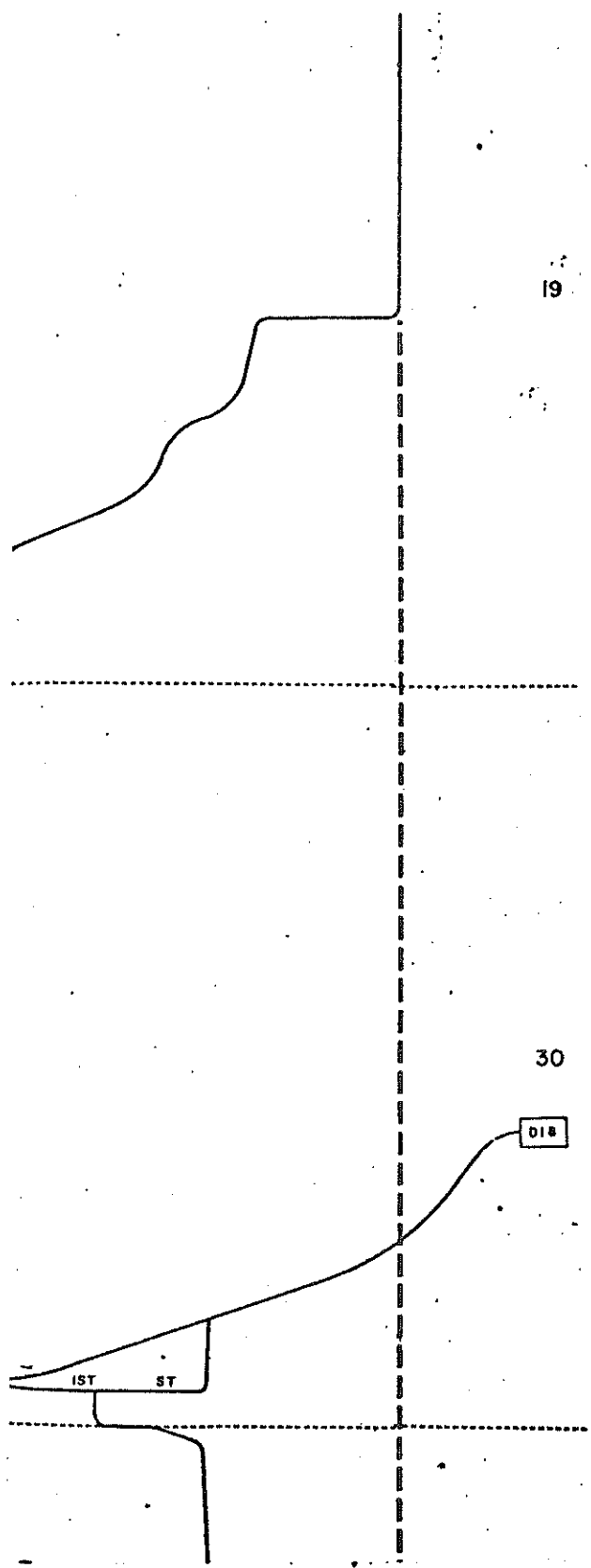






Handwritten marks and symbols on the right margin, including a large 'L' shape and other irregular lines.

LE



- INTERSTATE ROUTE
- FREEWAY OR EXPRESSWAY RO
- U.S. NUMBERED ROUTE
- STATE NUMBERED ROUTE
- COUNTY NUMBERED ROUTE
- LOCAL ROAD OR CITY STREET
- RAILROAD
- CORPORATION LINE
- URBAN AREA BOUNDARY
- SECTION LINE
- BOUNDARY LINE
- LARGE AREA
- SMALL AREA
- CUL DE SAC
- PARK OR GOLF COURSE
- CEMETERY
- CENTRAL BUSINESS DISTRICT
- BUILDING
- SECTION, TOWNSHIP & RANGE
- BLOCK NUMBERS



8

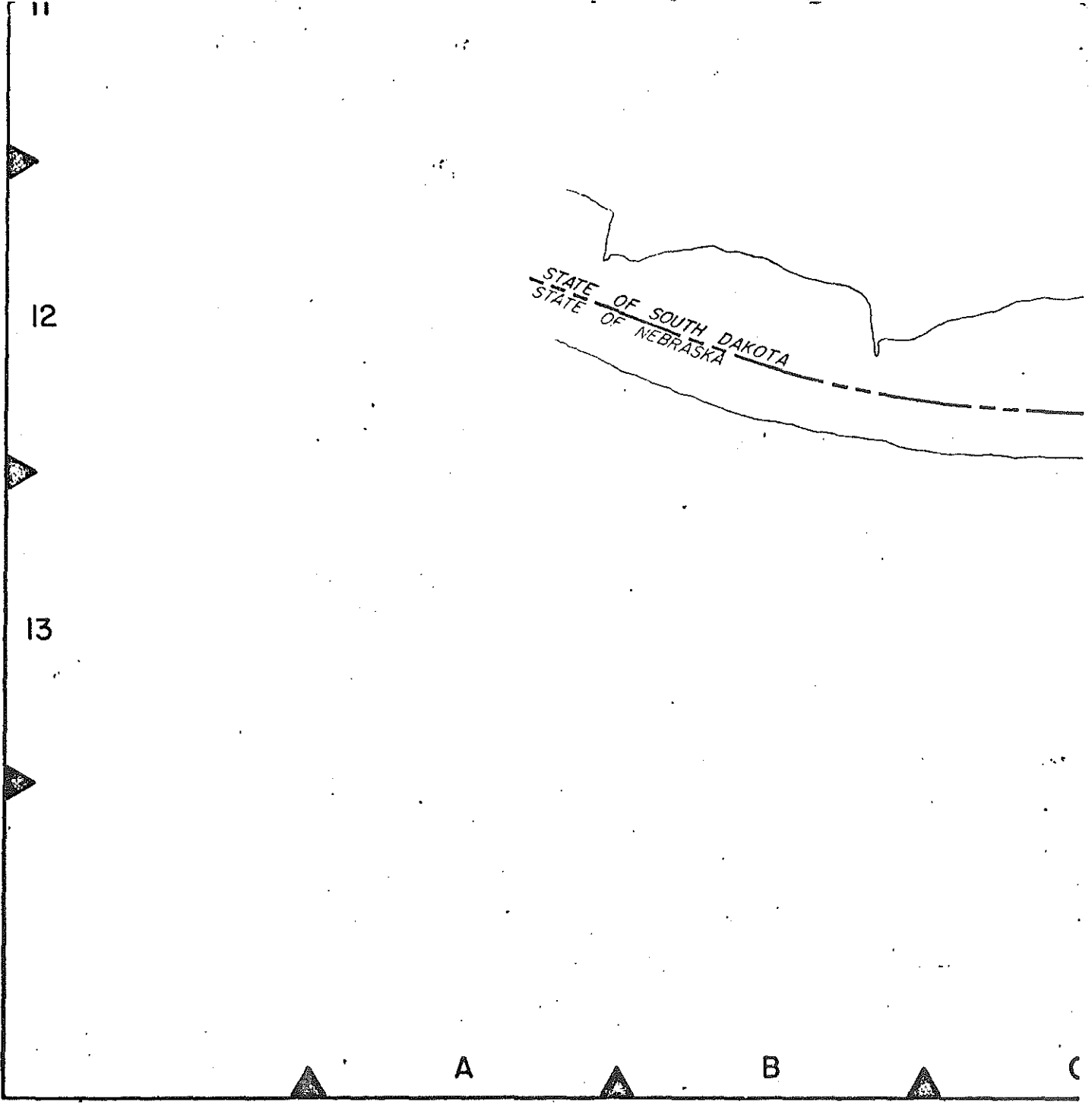
9

10

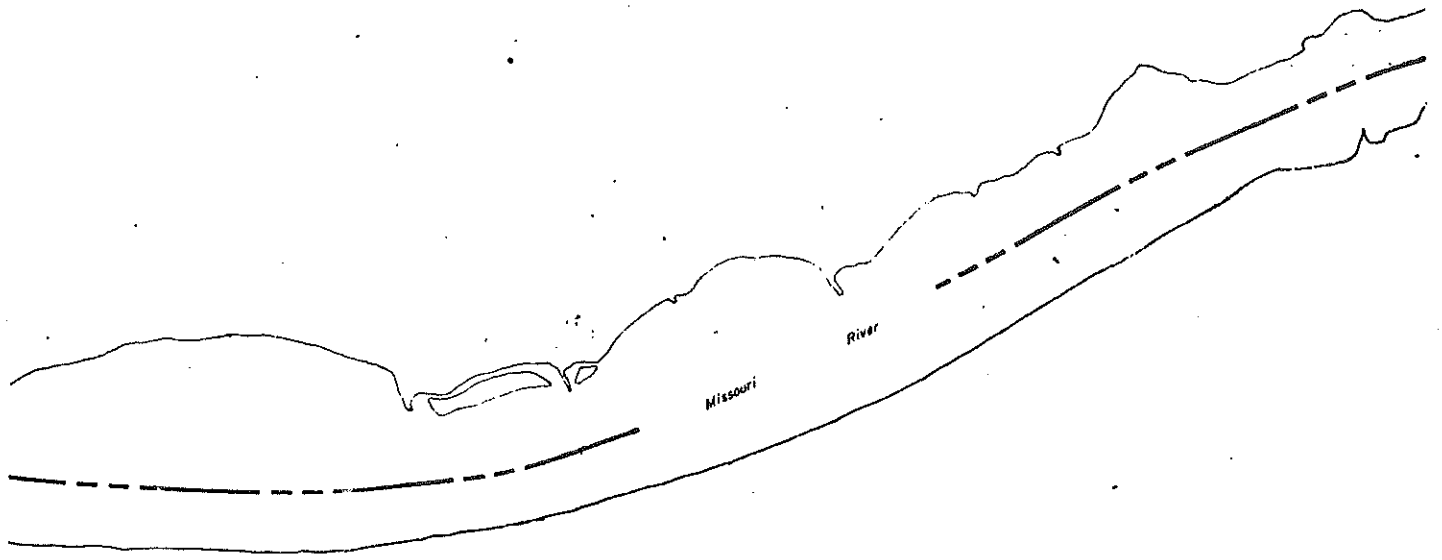
LEGEND

ROUTE	
EXPRESSWAY ROUTE	
ROAD ROUTE	
RED ROUTE	
UNIMPROVED ROUTE	
RAILROAD OR CITY STREET	
SECTION LINE	
BOUNDARY	
E	
NE	
PLAT COURSE	
WATER COURSE	
INDUSTRIAL DISTRICT	
TOWNSHIP & RANGE NUMBERS	
SECTIONS	

9, T-81N, R-30W  
2200



31-A



Missouri  
River




C

D

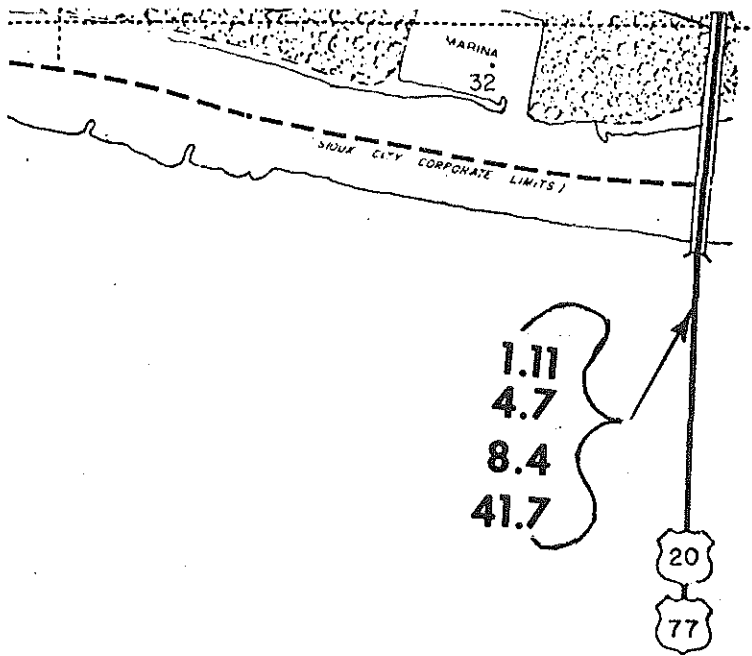
E

I

32-A

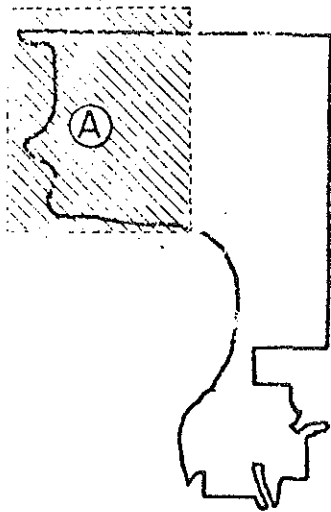



33-A



CENTRAL BUSINESS DISTRICT  
 BUILDING  
 SECTION, TOWNSHIP & RANGE  
 BLOCK NUMBERS

SCALE 11



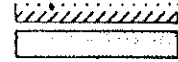
HIGHWAY AND  
 0  
**SIOUX**  
**IO**

PREPARED BY  
 IOWA DEPARTMENT OF TRANSPORTATION  
 DIVISION OF PLANNING  
 OFFICE OF TRANSPORTATION  
 PHONE (515) 281-1111  
 IN COOPERATION WITH  
 UNITED STATES DEPARTMENT OF TRANSPORTATION  
 FEDERAL HIGHWAY ADMINISTRATION

UPC




BUSINESS DISTRICT



TOWNSHIP & RANGE NUMBERS  
SECTION NUMBERS

9, T-81N, R-30W  
2200

SCALE IN MILES



ROADWAY AND STREET MAP  
OF

# DOUX CITY IOWA

PREPARED BY  
DEPARTMENT OF TRANSPORTATION  
DIVISION OF PLANNING AND RESEARCH  
OF TRANSPORTATION INVENTORY  
PHONE (515) 296-1289  
IN COOPERATION WITH  
DEPARTMENT OF TRANSPORTATION  
FEDERAL HIGHWAY ADMINISTRATION

UPDATED 6-77



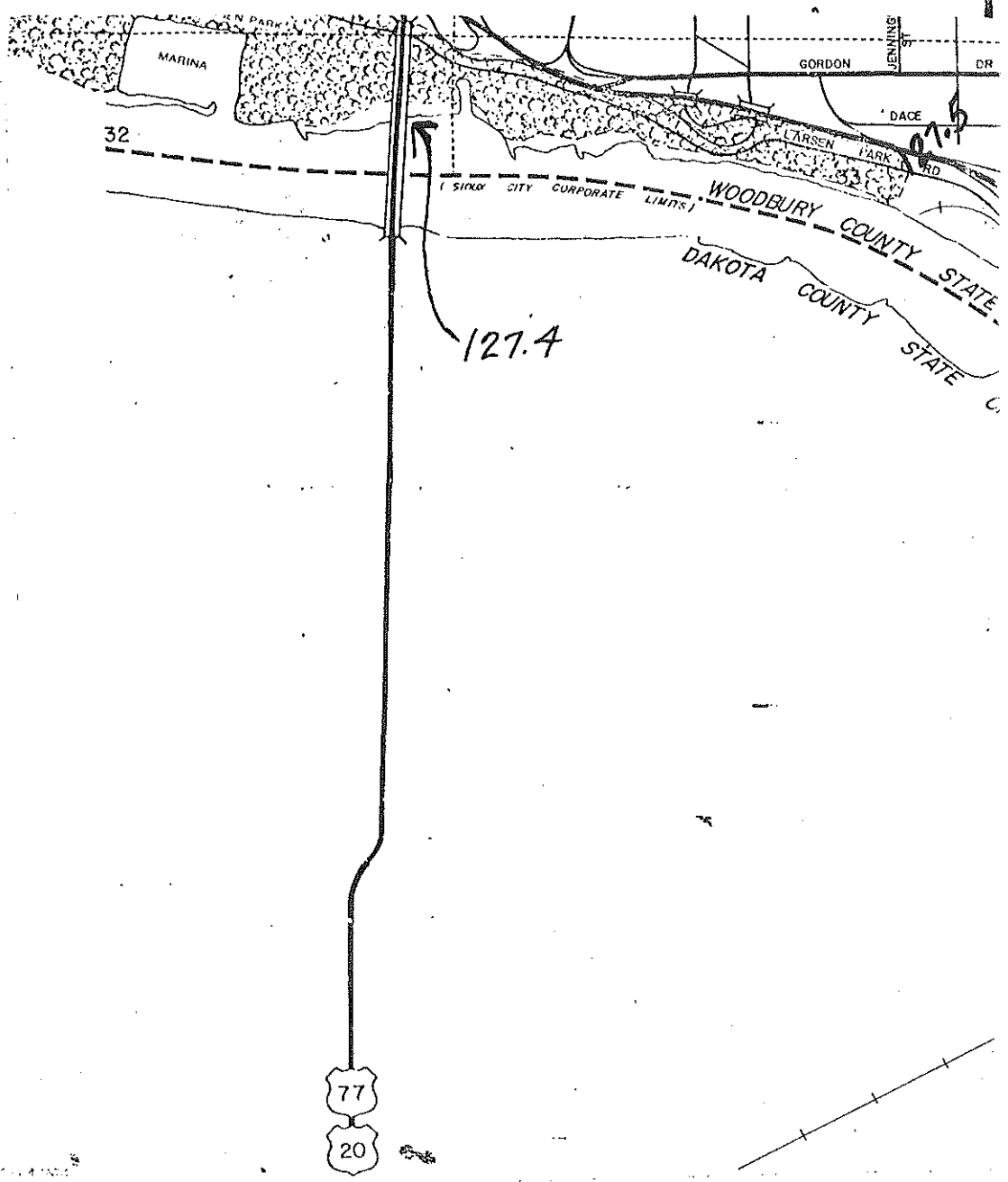


11

12

13

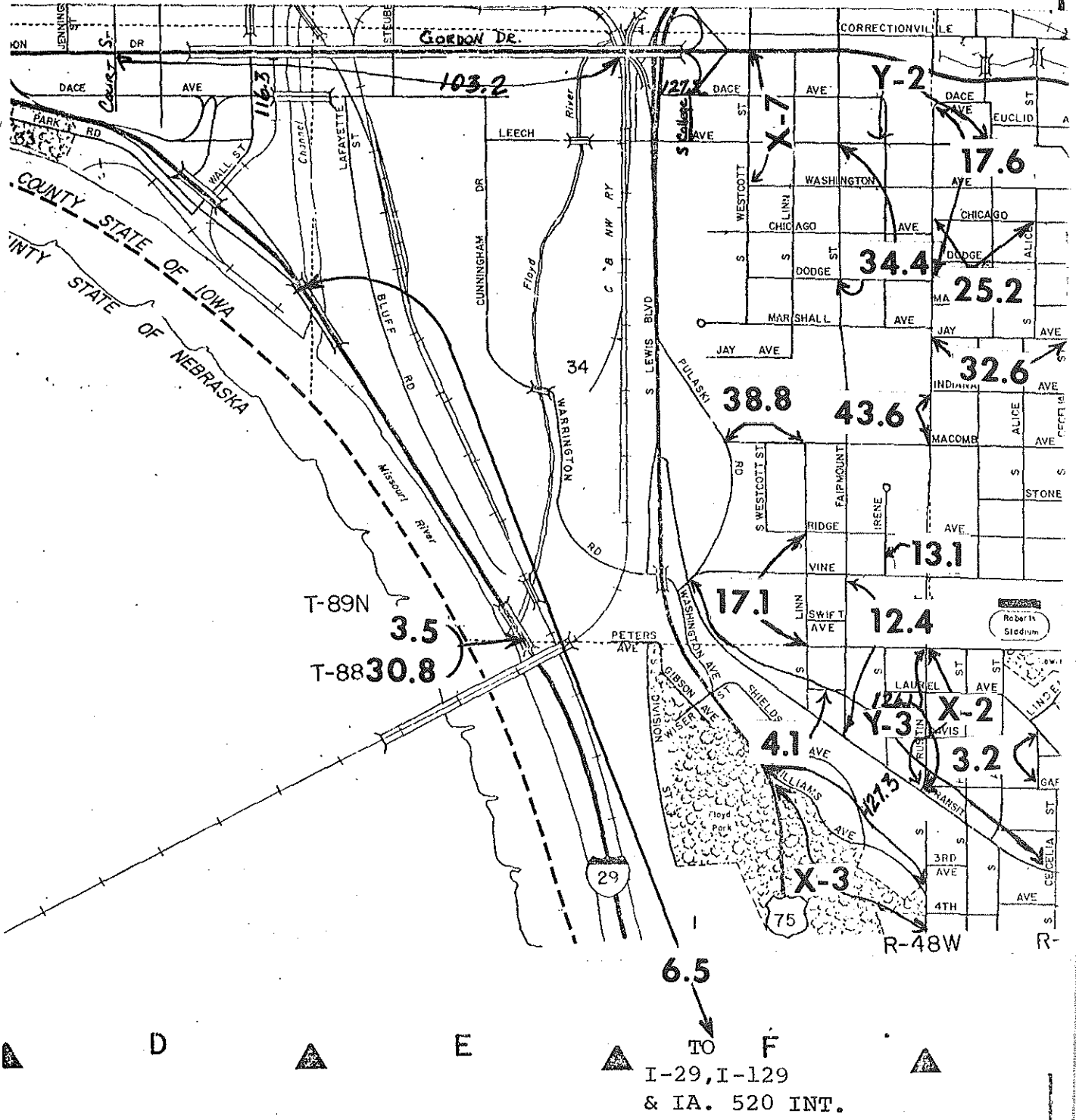
14

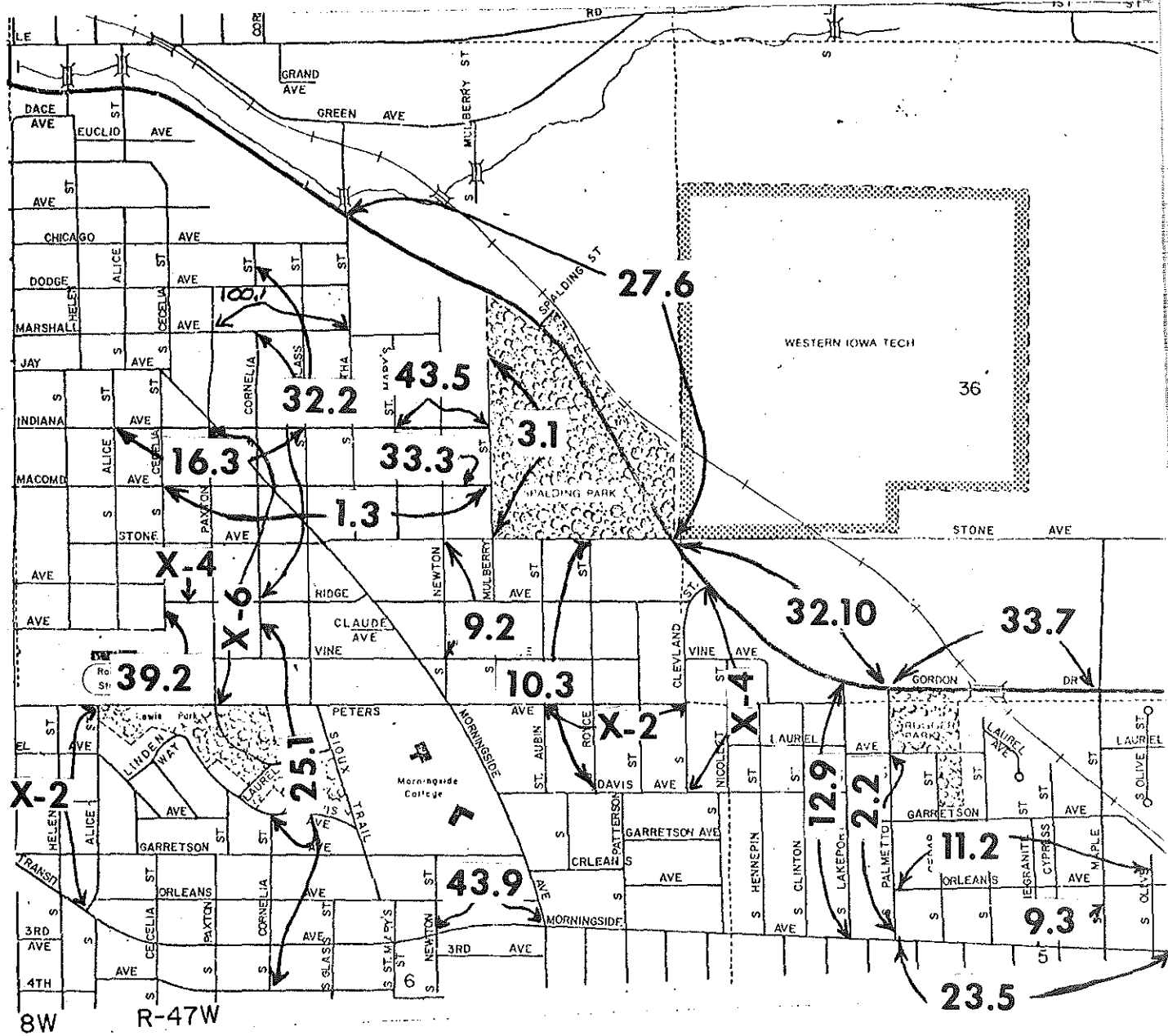


A

B

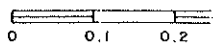
C



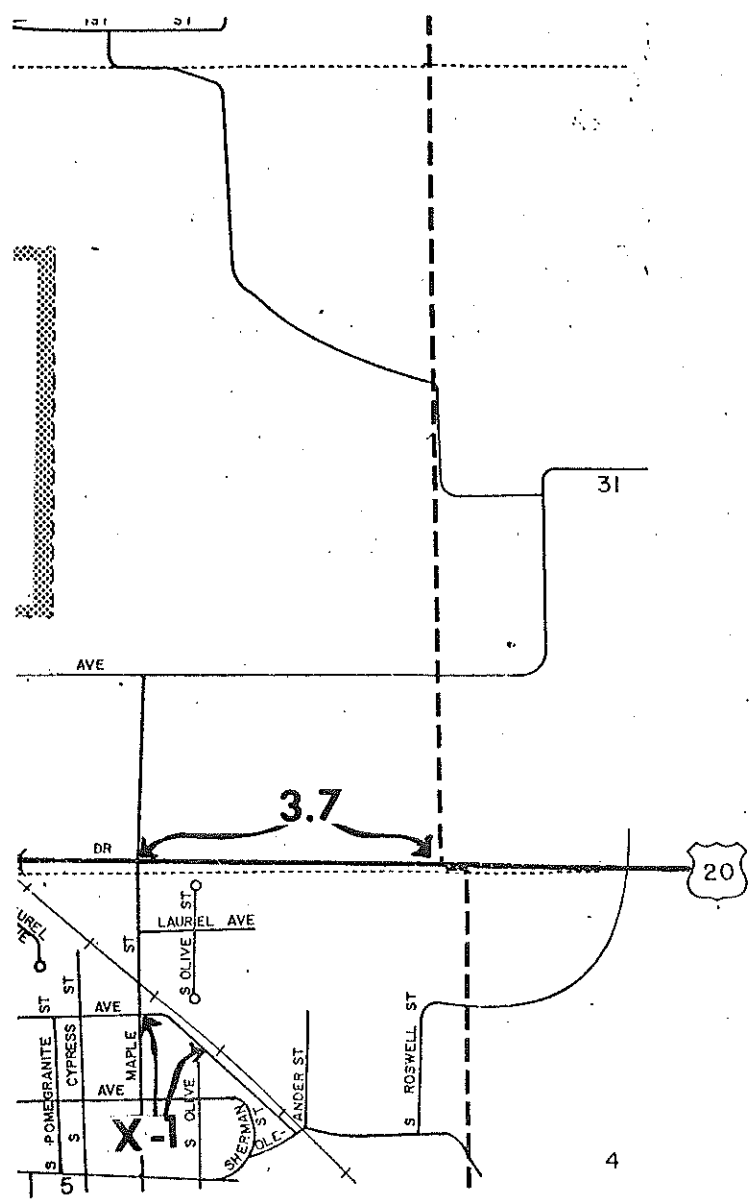


G H I

CENTRAL E  
BUILDING  
SECTION, T  
BLOCK NUM



HIGH  
SI



IOWA D  
DIV  
OFF

UNITED STAT  
F

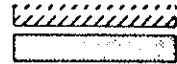
J

K

L

39-B


BUSINESS DISTRICT



TOWNSHIP & RANGE NUMBERS  
SECTION NUMBERS

9, T-81N, R-30W  
2200

SCALE IN MILES



WAY AND STREET MAP  
OF

# LOUX CITY IOWA

PREPARED BY  
DEPARTMENT OF TRANSPORTATION  
DIVISION OF PLANNING AND RESEARCH  
OFFICE OF TRANSPORTATION INVENTORY  
PHONE (515) 296-1289  
IN COOPERATION WITH

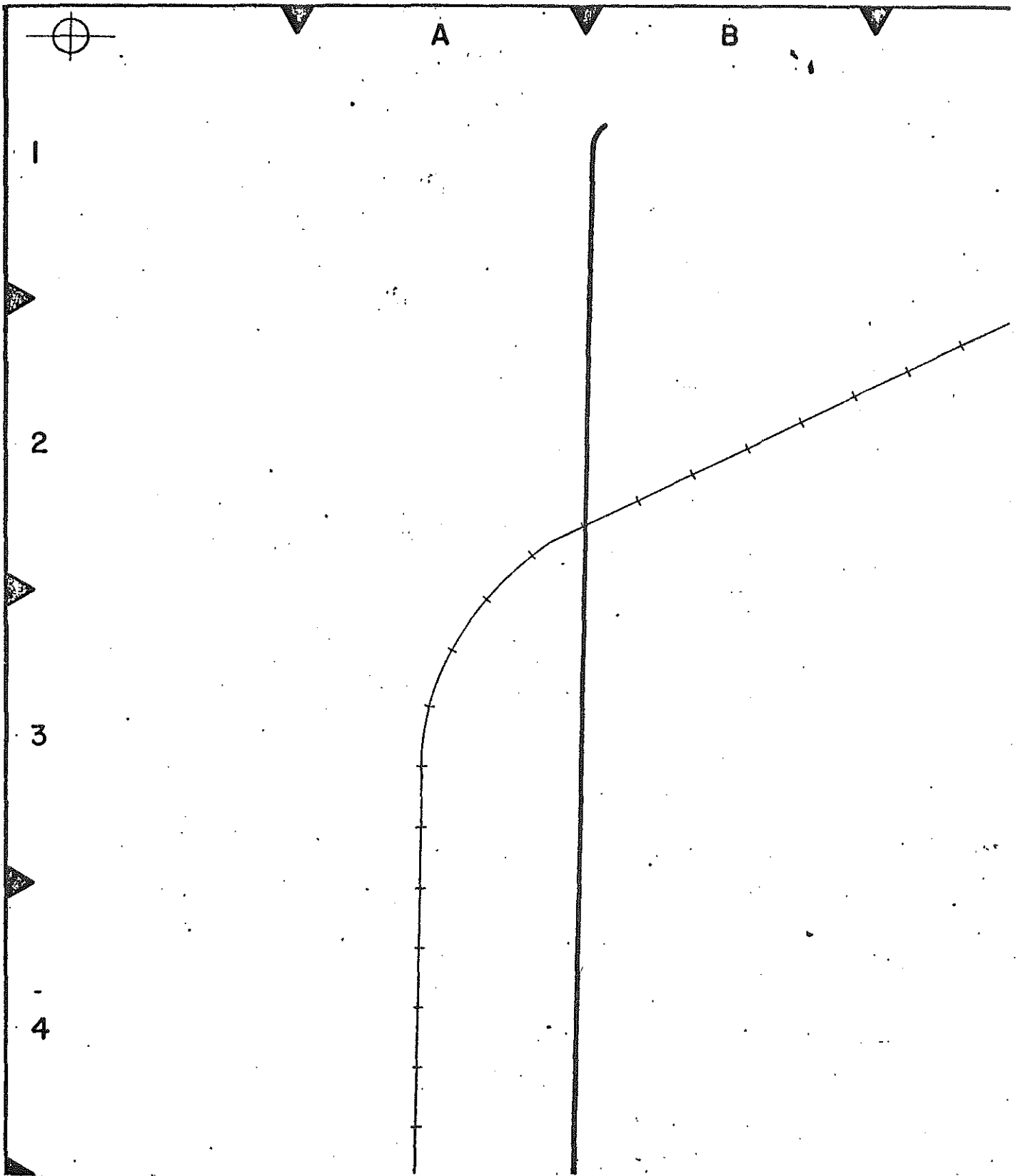
MISSOURI DEPARTMENT OF TRANSPORTATION  
FEDERAL HIGHWAY ADMINISTRATION

UPDATED 6-77

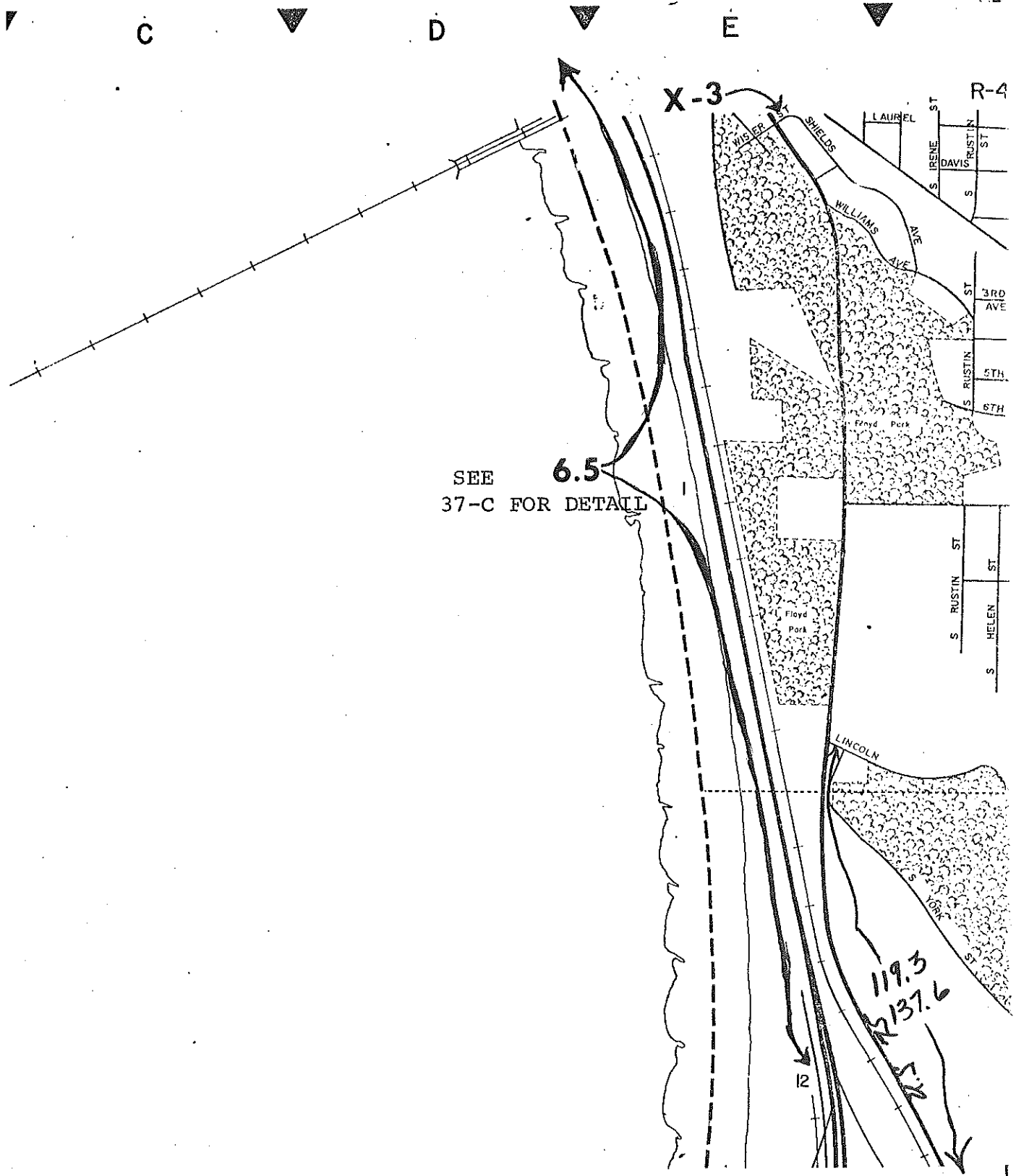
M

N





41-C



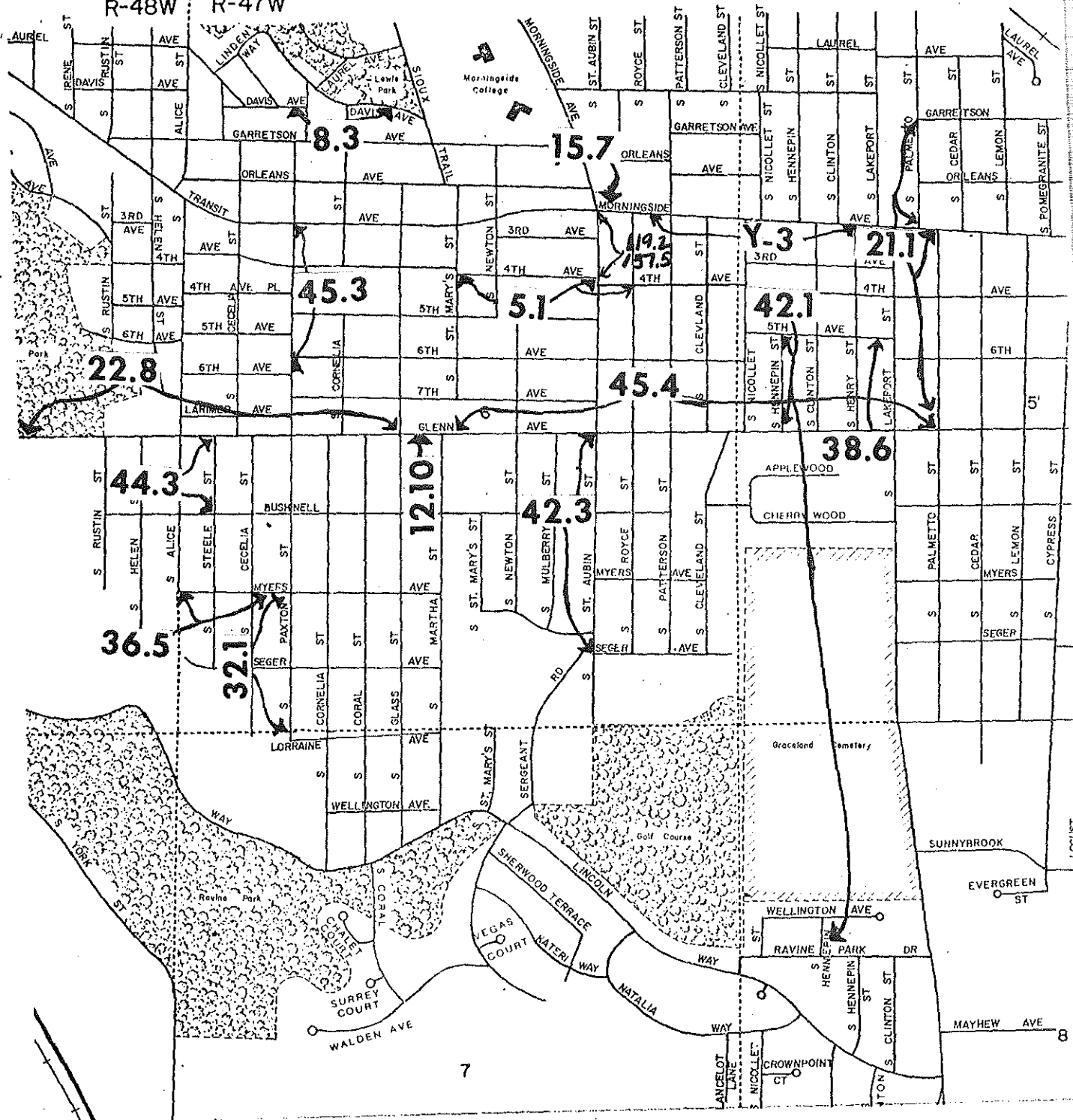
SEE 6.5  
37-C FOR DETAIL

F

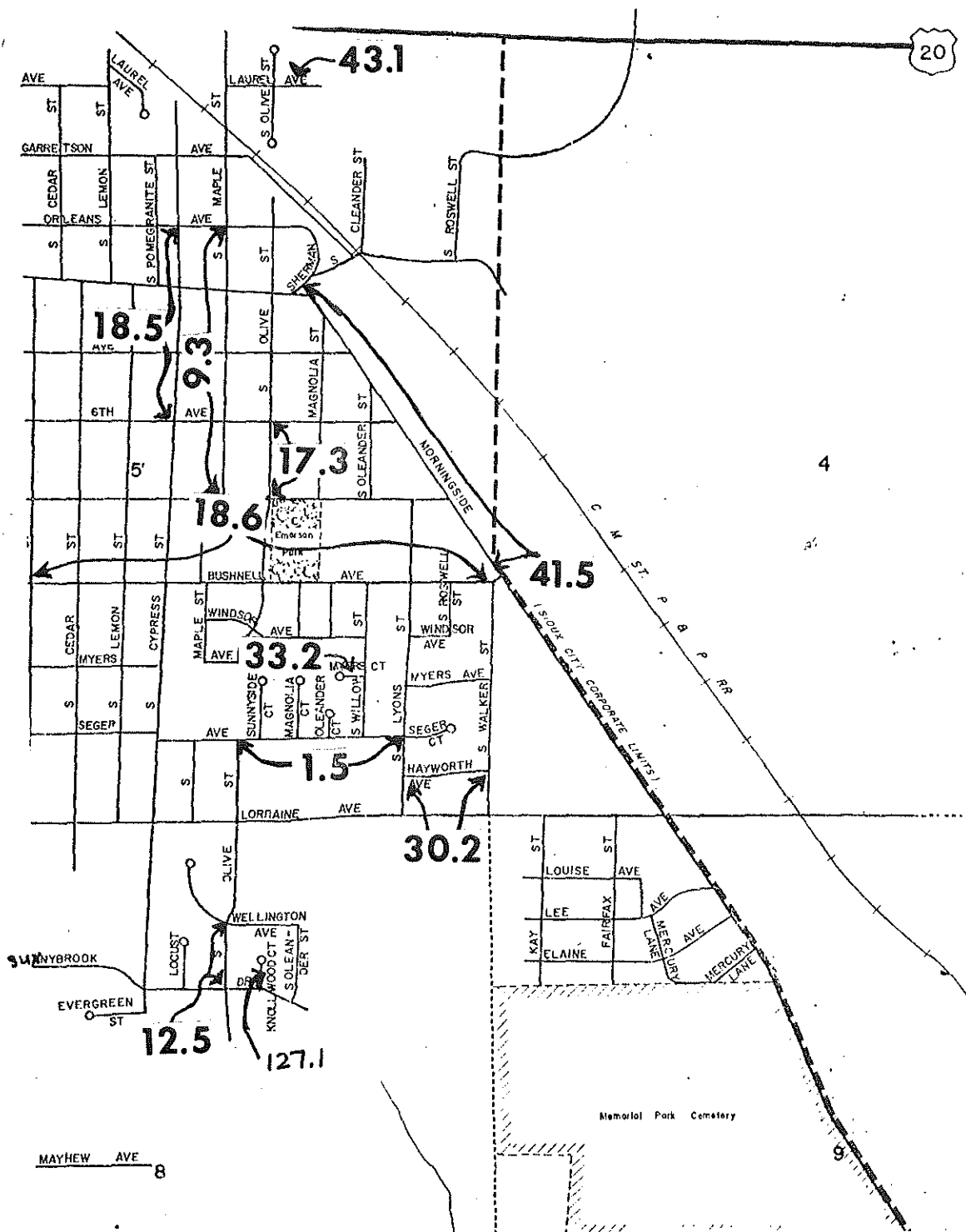
G

H

R-48W R-47W







- 3RD AVE
- 4TH AVE
- 4TH AVE PL
- 5TH AVE
- 6TH AVE
- 7TH AVE
- 8TH ST
  
- S ALICE ST
- APPLEWOOD
  
- BRADLEY ST
- BRIDGEPORT DR
- BUSHNELL AVE
  
- S CECILIA ST
- S CEDAR ST
- CHALET CT
- CHENNAULT ST
- CHERRYWOOD
- CHRISTY RD
- S CLEVELAND ST
- S CLINTON ST
- S CORAL ST
- S CORNELIA ST
- CROWNPOINT CT
- S CYPRESS ST
  
- DAVIS AVE
- DONNER AVE
- DOOLITTLE ST
  
- ELAINE AVE
- EVERGREEN ST
  
- FAIRFAX ST
- FARNHAM AVE
  
- GARRETSON AVE
- GAVIN ST
- S GLASS ST
- GLENN AVE
  
- HALSEY ST
- HARBOR DR
- HAYWORTH AVE
- S HELEN ST
- S HENNEPIN ST
- S HENRY ST
- HUMBOLT AVE
  
- S IRENE ST
- IROQUOIS ST
  
- JOLIET AVE
  
- KATERI WAY
- KAY ST
- KEARNEY AVE
- KEOKUK AVE
- KNOLLWOOD CT

- STREET INDEX -

RD AVE	F-H 2	LOUISE AVE	J 3
TH AVE	F-1 2	S LYONS ST	J 2-3
TH AVE PL	F 2		
TH AVE	F-H 2	MAC ARTHUR ST	F 10-12
TH AVE	F-J 2	S MAGNOLIA CT	1 3
TH AVE	F-G 2	S MAGNOLIA ST	1 2
TH ST	F-G 10	S MAPLE ST	1 1-3
		S MARTHA ST	G 2-3
ALICE ST	F 1-3	MAYHEW AVE	1 4
APPLEWOOD	H 2	MEEK AVE	E-F 11
		MERCURY LN	J-K 4
BRADLEY ST	F 10	MITCHELL ST	E 11-12
BRIDGEPORT DR	E 7	MORNINGSIDE AVE	G 1, H-J 2
BUSHNELL AVE	F-J 3		J-K 3, K 4-5
		S MULBERRY ST	G 2-3
CECELIA ST	F 1-3	MURRAY ST	D-F 7
CEDAR ST	1 1-3	MYERS AVE	F-J 3
CHALET CT	G 4	MYERS CT	1 3
HENNAULT ST	F 11		
HERRWOOD	H 3	NATALIA WAY	G-H 4
HURSTY RD	H-J 5	S NEWTON ST	G 1-3
CLEVELAND ST	H 1-3	S NICOLLET ST	H 1-2, H 4
CLINTON ST	H 1-2, H 4	NIORRARA AVE	E-F 11
CORAL ST	G 2-4		
CORNELIA ST	F 3-4, G 1-2	ODESSA AVE	E-F 11
CROWNPOINT CT	H 4	OGDEN AVE	E-F 11
CYPRESS ST	1 1-4	OLEANDER CT	1 3
		S OLEANDER ST	1 4, J 1-2
JAVIS AVE	F-G 1	OLIVE ST	1 1-4
JOHNER AVE	F-G 7	ORLEANS AVE	F 1 1
JOOLITTLE ST	E 11	OUTER DR	E-F 6
LAINE AVE	J-K 4	S PALMETTO ST	H 1-2, J 2-3
VERGREEN ST	1 4	PARKMAN AVE	E-F 11
		S PATTERSON ST	H 1-3
AIRFAX ST	J 3-4	PATTON ST	D 8-10, E 7
ARNHAM AVE	D-F 8	S PAXTON ST	F 1-3
		PERSHING ST	E 11-12
ARRETSON AVE	F 1 1	PINE AVE	H 5
AVIN ST	E 10	PINE CT	H 5
GLASS ST	G 1-4	S POMEGRANITE ST	1 1-2
ILENN AVE	E-J 2	POWELL AVE	E 12
IALSEY ST	E 11-12	RAVINE PARK DR	H 4
IARBOR DR	E 4-7, F 7-13	REMINGTON	F 12
IAYWORTH AVE	J 3	S ROSWELL ST	J 1-3
HELEN ST	F 1-3	S ROYCE ST	H 1-3
HENNEPIN ST	H 1-2, H 4	S RUSTIN ST	F 1-3
HENRY ST	H 2		
HUMBOLT AVE	F 10	S ST AUBIN ST	C 1-3
		S ST MARY'S ST	G 1-3
IRENE ST	F 1	SEGER AVE	F-J 3
ROQUOIS ST	F 10	SEGER CT	J 3
		SERGEANT RD	G 3
OLIET AVE	E-F 10	SHERMAN	1 2
		SHERWOOD TERR	G 4
ATERI WAY	G 4	SHIELDS AVE	E-F 1
AY ST	J 3-4	SIOUX TRAIL	G 1
EARNEY AVE	E-F 10	SPRUCE AVE	H 5
EOKUK AVE	E-F 11	S STEELE ST	F 2-3
NOLLWOOD CT	1 4	SUNNYBROOK DR	H 1 6
		SUNNYBROOK ST	1 9




5

6

7

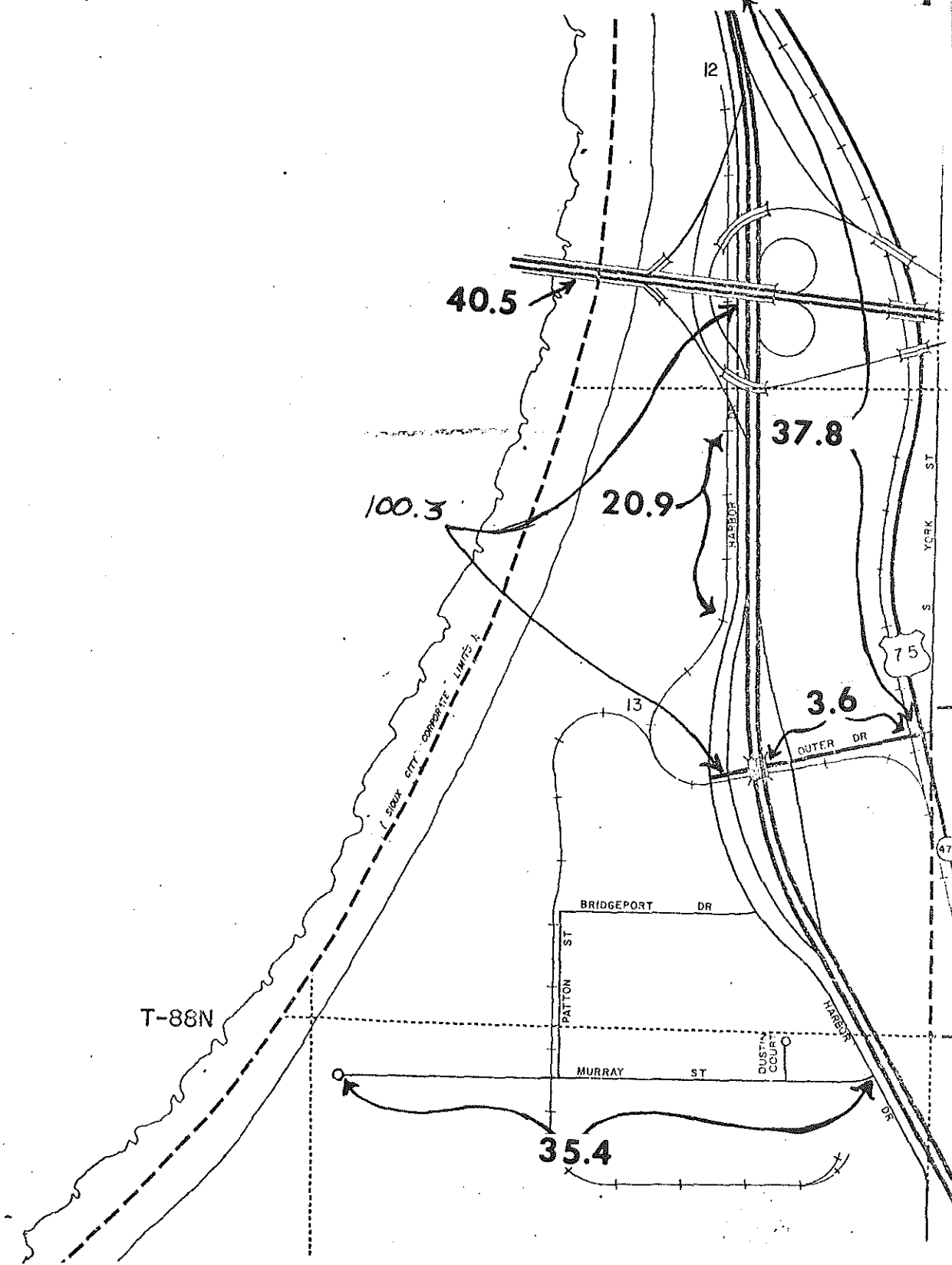
8

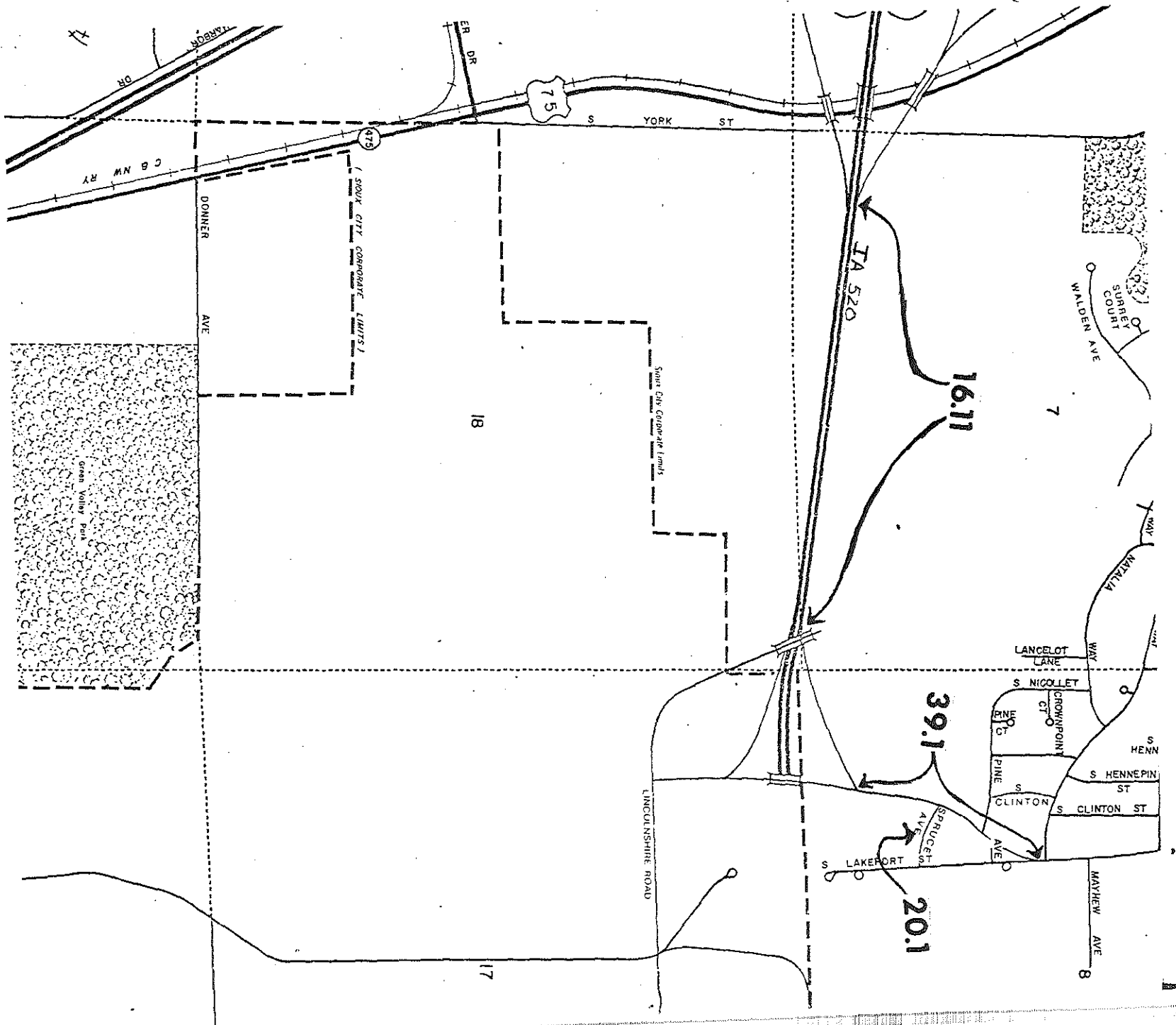


46-C

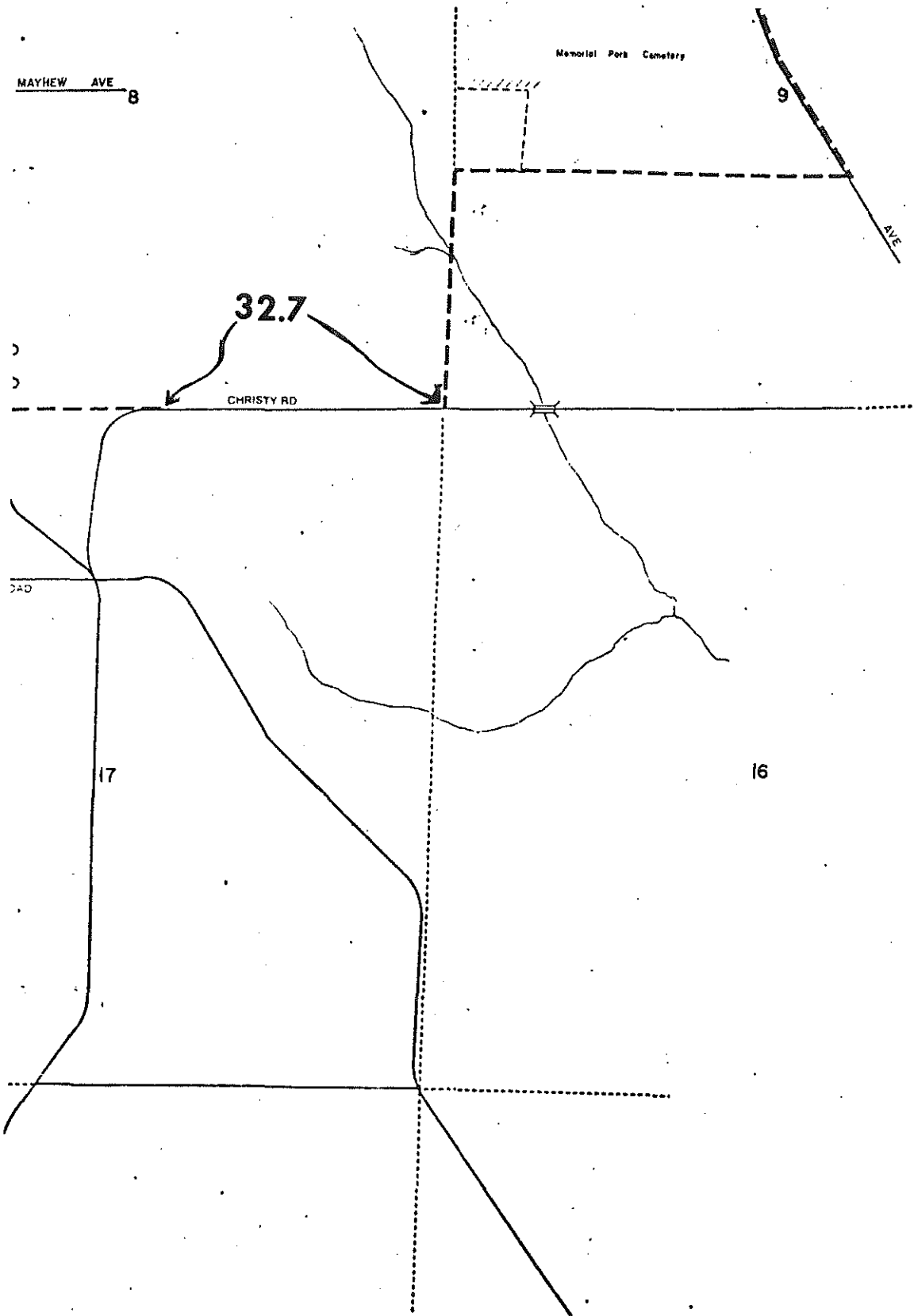
5

TO LINCOLN WAY





48-C



S IRENE ST  
IROQUOIS ST

JOLIET AVE

KATERI WAY  
KAY ST  
KEARNEY AVE  
KEOKUK AVE  
KNOLLWOOD CT

S LAKEPORT ST  
LANCELOT LN  
LARIMER AVE  
LARPENDEUR AVE  
LAUREL AVE  
LAUREL CT  
LEAVENWORTH AVE  
LEE AVE  
S LEMON ST  
S LEWIS BLVD  
LINCOLN WAY  
LINCOLNSHIRE RD  
LINDEN WAY  
LOCUST  
LORRAINE AVE

IRENE ST	F 1
ROQUOIS ST	F 10
OLIET AVE	E-F 10
ATERI WAY	G 4
AY ST	J 3-4
EARNEY AVE	E-F 10
EOKUK AVE	E-F 11
NOLLWOOD CT	14
LAKEPORT ST	H 1-5
ANCELOT LN	H 4
ARIMER AVE	F 2
ARPENTEUR AVE	E-F 11
AUREL AVE	E-11
AUREL CT	11
EAVENWORTH AVE	E-F 11
EE AVE	J 3-4
LEMON ST	11-3
LEWIS BLVD	E 1-5, F 9-10
INCOLN WAY	E-F 3, F-H 4
INCOLNSHIRE RD	H-J 5-8
INDEN WAY	F 1
OCUST	14
ORRAINE AVE	F-K 3

S ST MARY'S ST	G 1-3
SEGER AVE	F-J 3
SEGER CT	J 3
SERGEANT RD	G 3
SHERMAN	12
SHERWOOD TERR	G 4
SHIELDS AVE	E-F 1
SIoux TRAIL	G 1
SPRUCE AVE	H 5
S STEELE ST	F 2-3
SUNNYBROOK DR	H-14
SUNNYSIDE CT	13
SURREY CT	G 4
TRANSIT AVE	E-F 1, F-G 2
VEGAS CT	G 4
WALDEN AVE	F-G 4
S WALKER ST	J 3
WELLINGTON AVE	G 3
WILLIAMS AVE	E-F 1, F 2
S WILLOW ST	J 3
WINDSOR AVE	I-J 3
WISER ST	E 1
S YORK ST	E 3, F 3-6

T

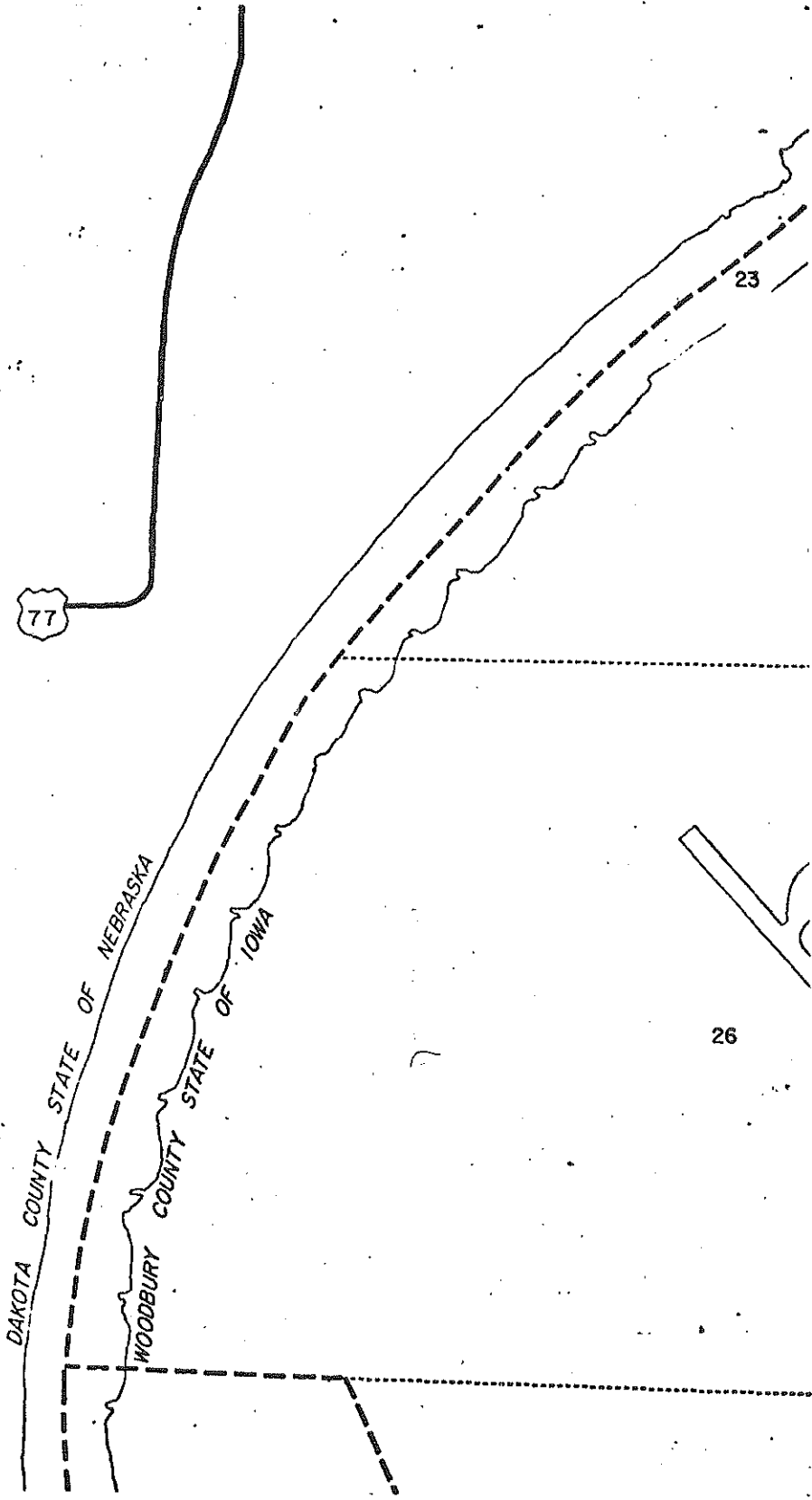
5

6

7

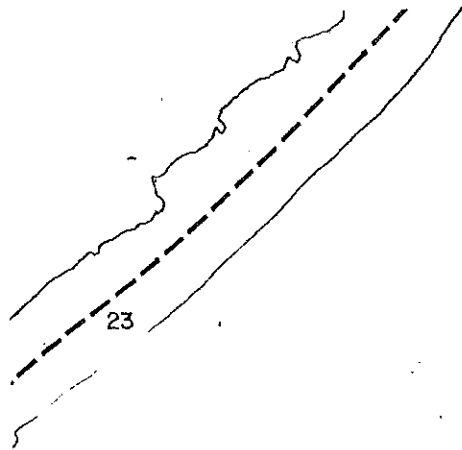
8

8  
9  
10  
11



51-C





23

24 FARNHAM AVE

ST

PATTON

26

SIoux CITY MUNICIPAL AIRPORT

25

JAMES AVE.  
JULIET  
KEOKUK

NEWELL DR

KEARNEY AVE

BRADLEY ST

HUMBOLDT AVE

IROQUOI ST

377

17.4

18.2

LARPEN TEUR AVE  
LEAVENWORTH AVE

43.4

MEEK AVE  
X-5  
NIOBARA AVE

15.6

MITCHELL ST

ODESSA AVE

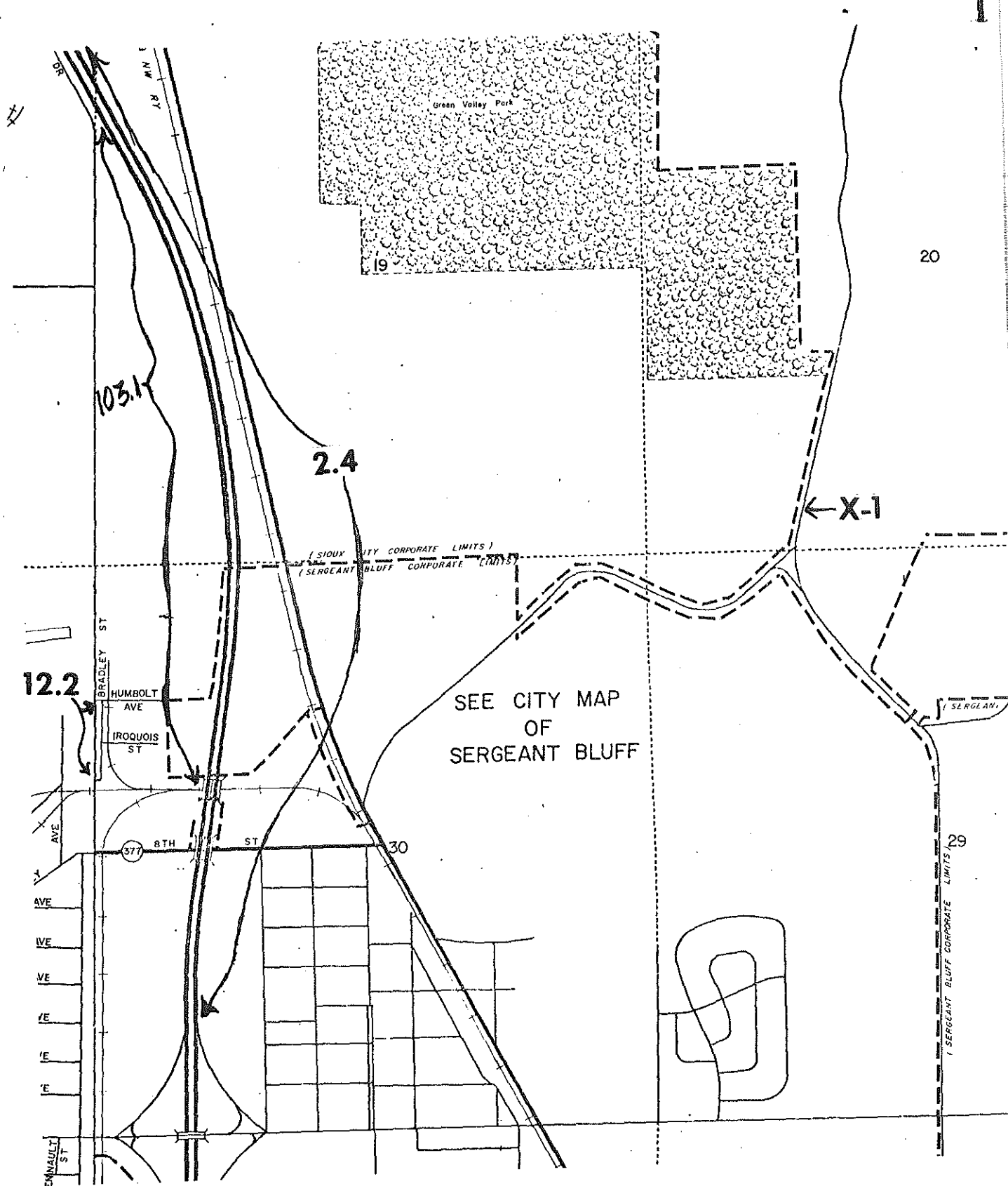
OSDEN AVE

FARNHAM AVE

WOOD ST

NEWELL ST

Marygett



19

2.4

12.2

103.1

SEE CITY MAP  
OF  
SERGEANT BLUFF

← X-1

(SIOUX CITY CORPORATE LIMITS)  
(SERGEANT BLUFF CORPORATE LIMITS)

(SERGEANT BLUFF CORPORATE LIMITS)

(SERGEANT BLUFF CORPORATE LIMITS)

ENNALTY ST

BRADLEY ST

HUMBOLT AVE

IROQUOIS ST

377

8TH ST

ST

30

AVE

AVE

VE

VE

VE

VE

VE

VE

VE

VE

VE

VE

VE

1 NW RY

DR

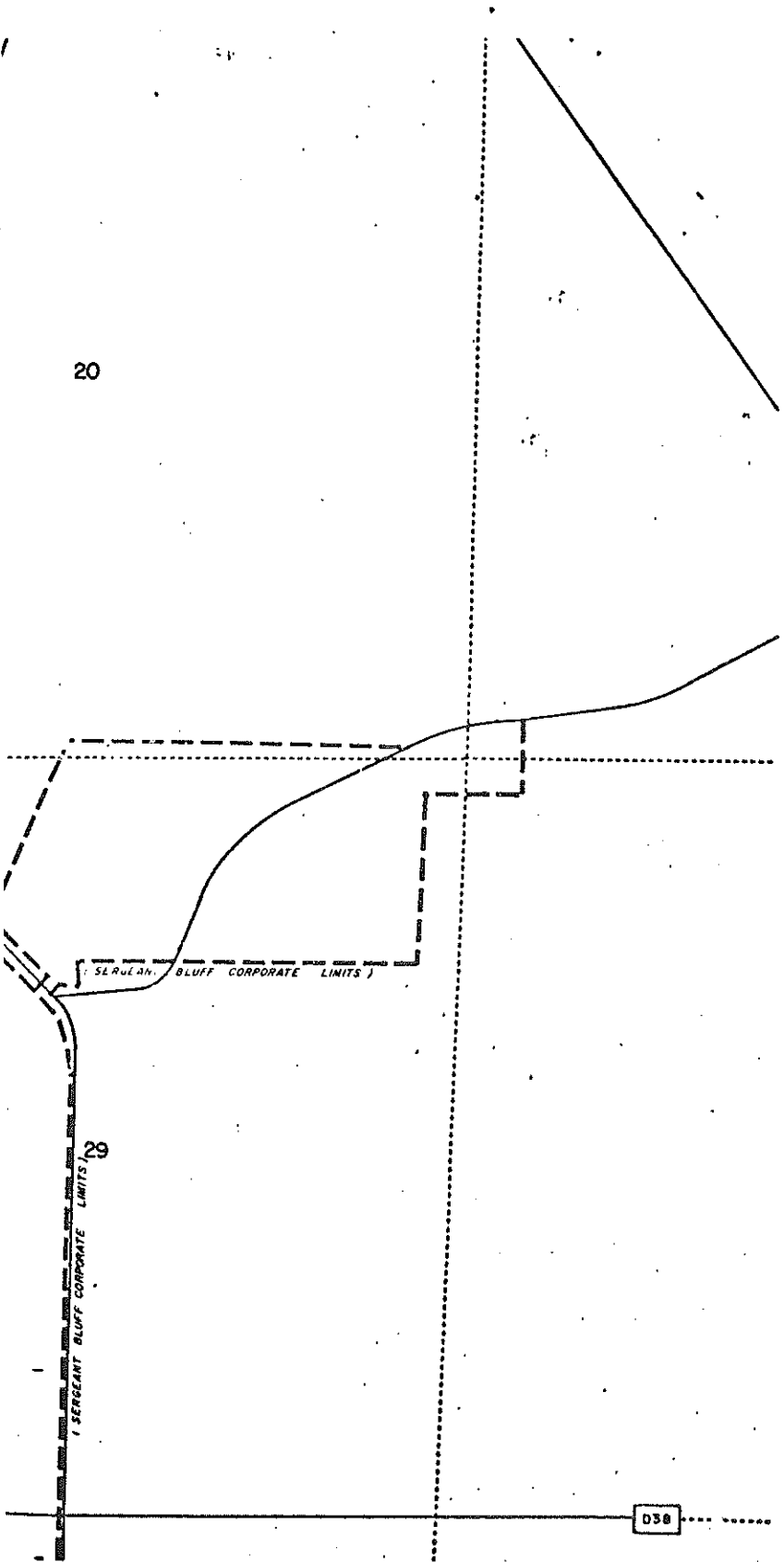
Green Valley Park

20

21

LE

- INTERSTATE ROUTE
- FREWAY OR EXPRESSWAY ROUTE
- U.S. NUMBERED ROUTE
- STATE NUMBERED ROUTE
- COUNTY NUMBERED ROUTE
- LOCAL ROAD OR CITY STREET
- RAILROAD
- CORPORATION LINE
- URBAN AREA BOUNDARY
- SECTION LINE
- BOUNDARY LINE
- LARGE AREA
- SMALL AREA
- CUL DE SAC
- PARK OR GOLF COURSE
- CEMETERY
- CENTRAL BUSINESS DISTRICT
- BUILDING
- SECTION, TOWNSHIP & RANGE
- BLOCK NUMBERS



28

038

N



8

9

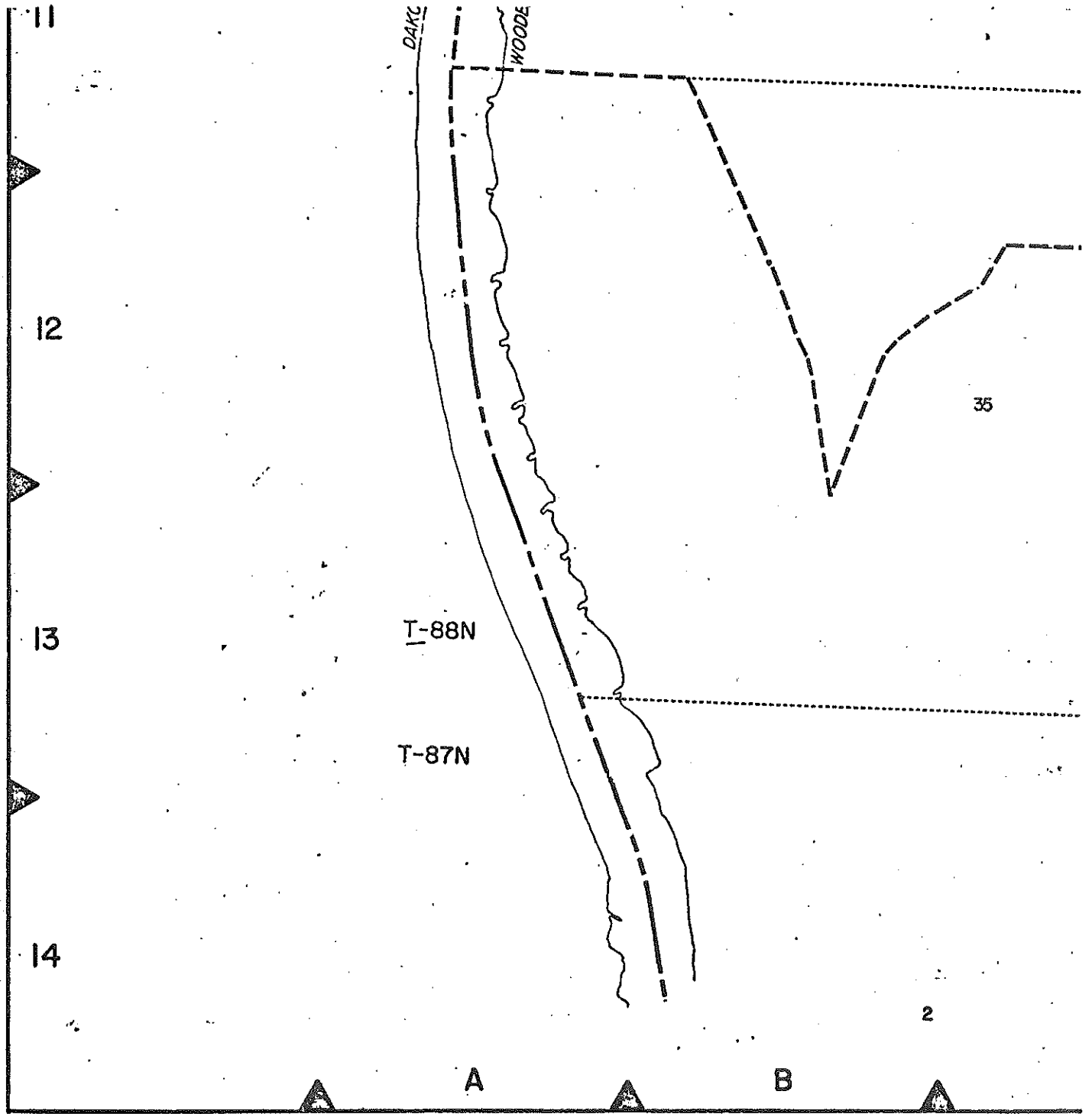
10

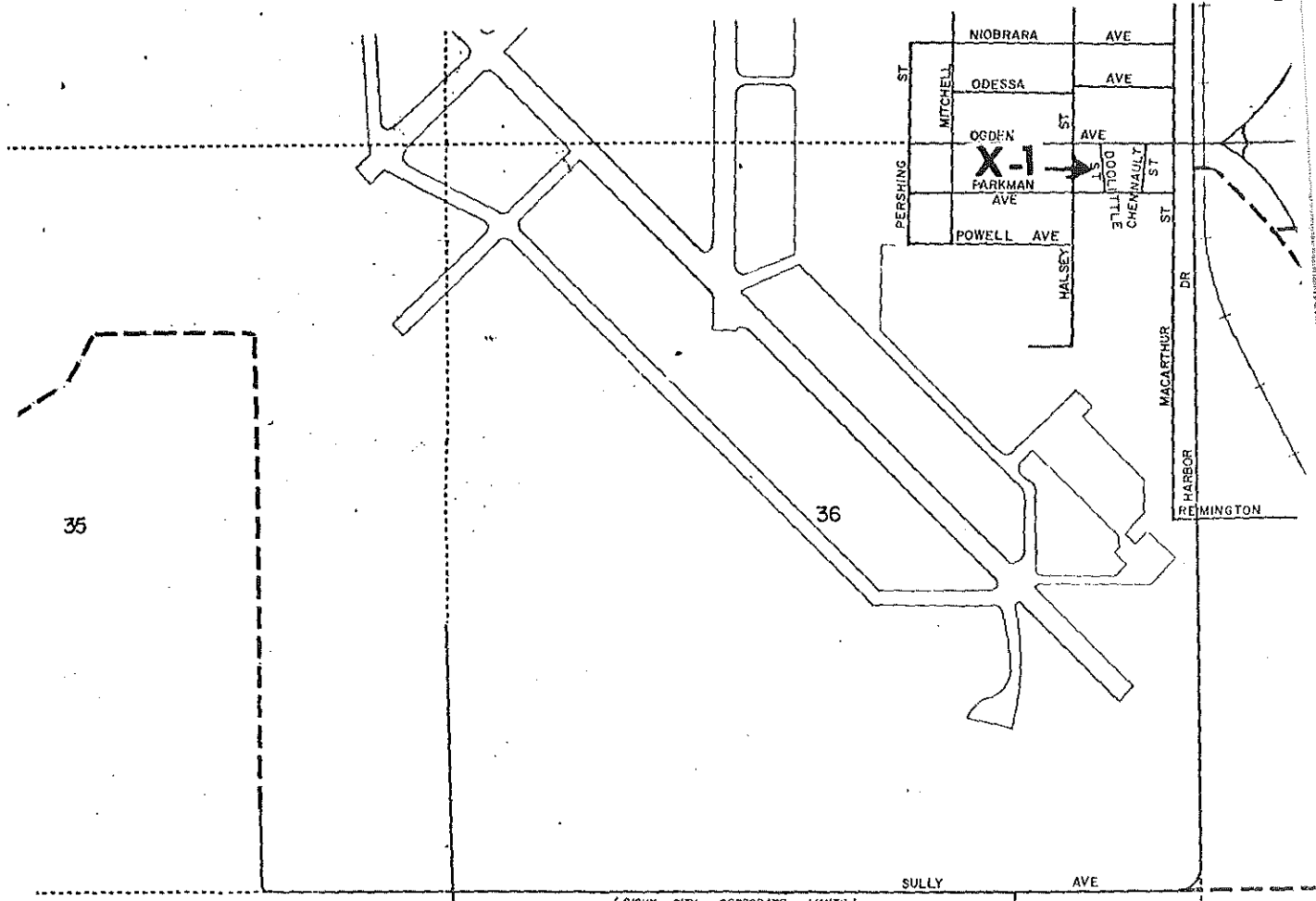
11

LEGEND

ROUTE	
EXPRESSWAY ROUTE	
ED ROUTE	
ERED ROUTE	
IBERED ROUTE	
OR CITY STREET	
N LINE	
BOUNDARY	
IE	
INE	
LF COURSE	
ISINESS DISTRICT	
WNESHIP & RANGE NUMBERS	
TERS	

S, T - BIN, R - SOW  
2200





35

36

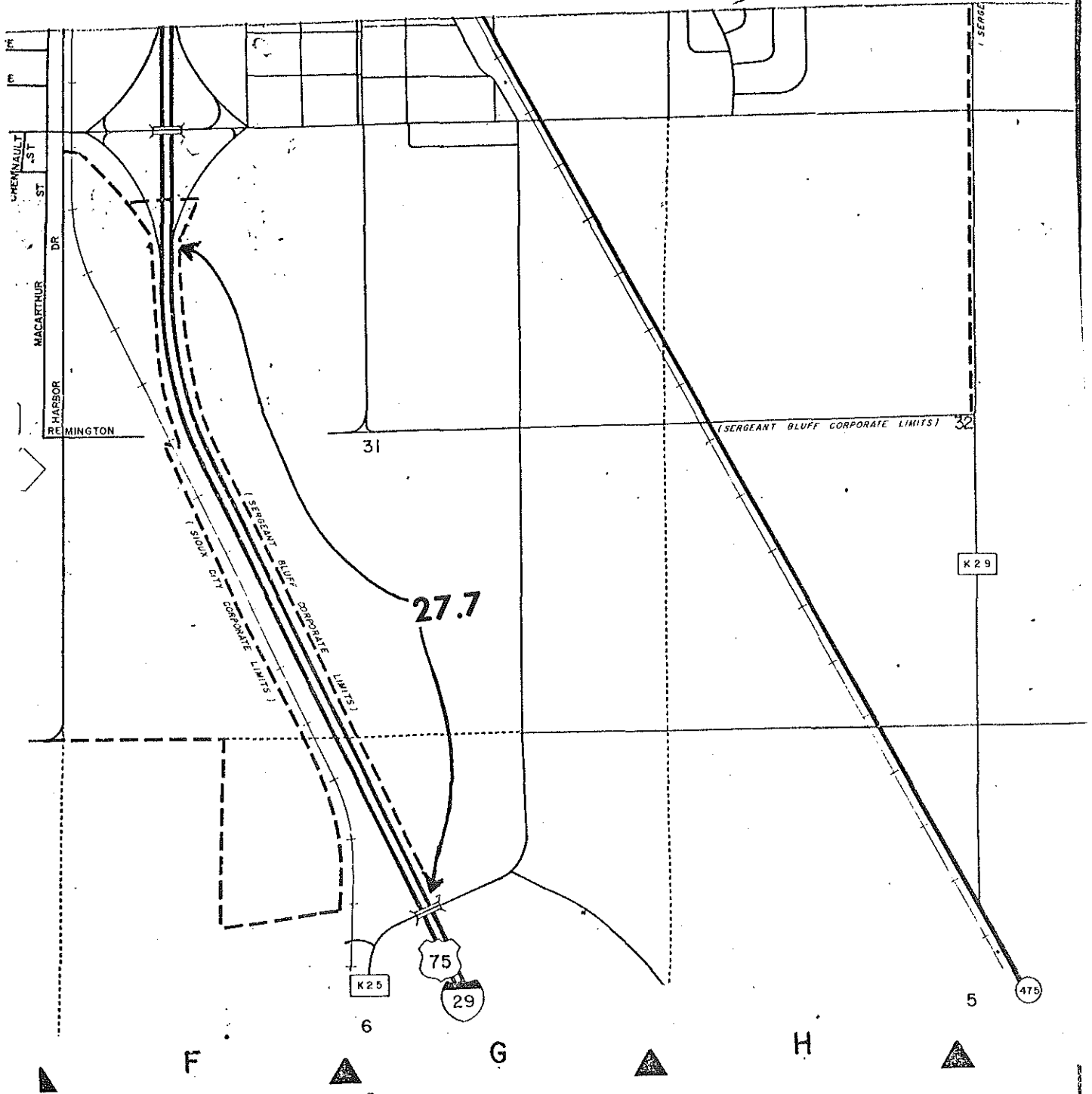
SULLY AVE

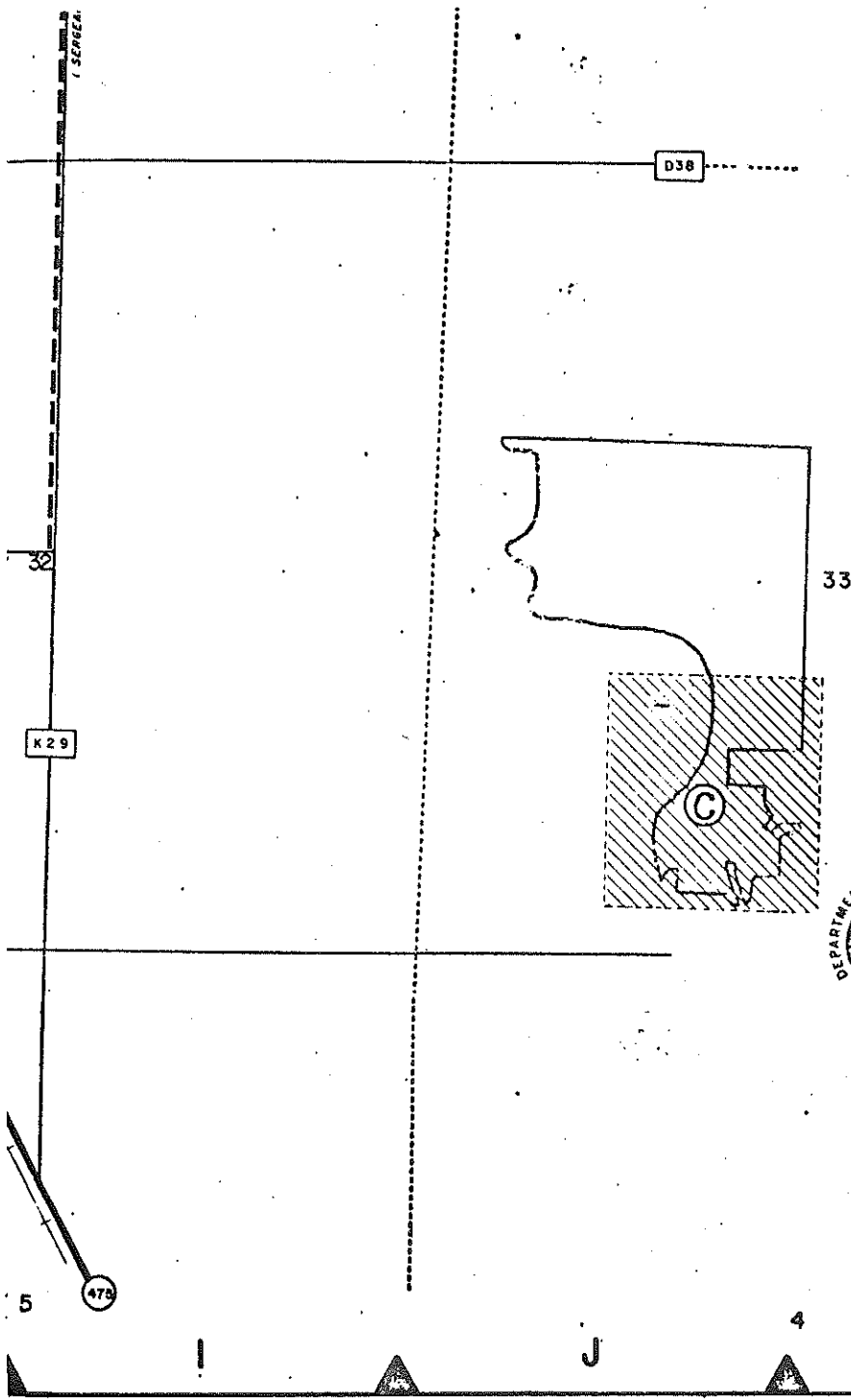
(SIOUX CITY CORPORATE LIMITS)

C


D

E





CEMETERY  
 CENTRAL BUSINESS DISTRICT  
 BUILDING  
 SECTION, TOWNSHIP & RANGE  
 BLOCK NUMBERS



HIGHWAY AND  
 SIoux  
 IC




PRE  
 IOWA DEPARTMENT  
 DIVISION OF PLANNING  
 OFFICE OF TRANSPORTATION  
 PHONE 1  
 IN COOLIDGE  
 UNITED STATES DEPARTMENT OF TRANSPORTATION  
 FEDERAL HIGHWAY ADMINISTRATION

UPDA




BUSINESS DISTRICT



TOWNSHIP & RANGE NUMBERS  
SECTIONS

9, T-81N, R-30W  
2200

SCALE IN MILES



WAY AND STREET MAP

OF

DOUX CITY

IOWA

PREPARED BY

DEPARTMENT OF TRANSPORTATION

DIVISION OF PLANNING AND RESEARCH

OFFICE OF TRANSPORTATION INVENTORY

PHONE (515) 296-1289

IN COOPERATION WITH

STATE DEPARTMENT OF TRANSPORTATION

FEDERAL HIGHWAY ADMINISTRATION

UPDATED 6-77



