

A d d e n d u m

Iowa Department of Transportation
Office of Contracts

Date of Letting: April 21, 2015
Date of Addendum: April 7, 2015

B.O.	Proposal ID	Proposal Work Type	County	Project Number	Addendum
158	31-0522-131	HMA RESURFACING	Dubuque	STPN-052-2(131)--2J-31 NHSN-061-8(137)--2R-31 NHSN-151-5(167)--2R-31	21APR158.A01

Make the following changes to the PROPOSAL SCHEDULE OF PRICES:

Delete Proposal Line No. 0780 2122-5191005 REINFORCED PAVED SHOULDER FOR CONCRETE BARRIER; 1,514.500 SY

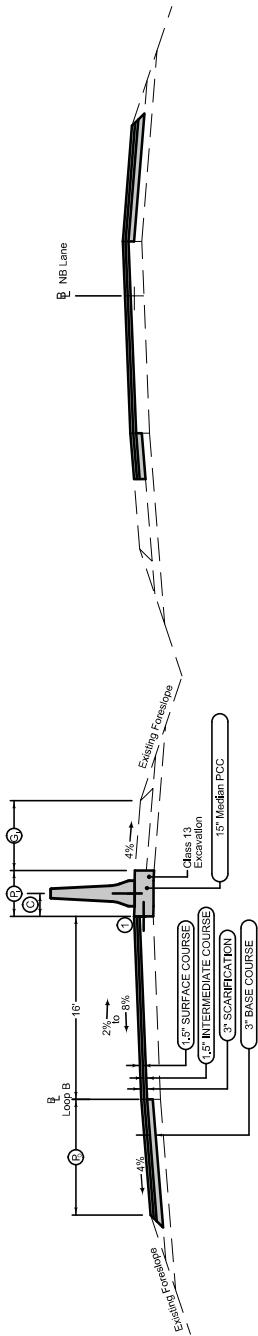
Add Proposal Line No. 0855 2301-4874500 MEDIAN, P.C. CONCRETE, AS PER PLAN; 1,514.500 SY

If the above changes are not made, they will be made as shown here.

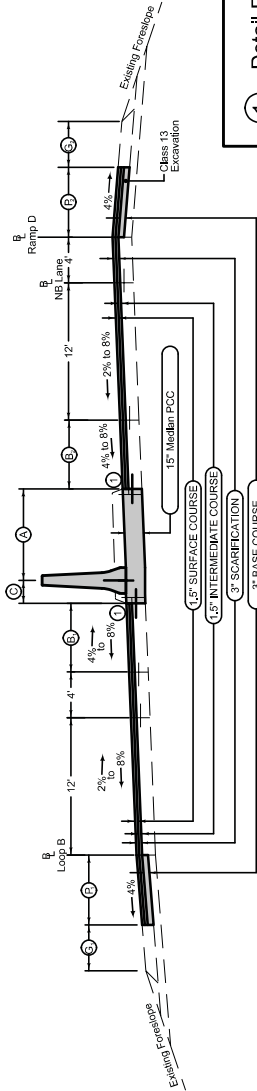
Add reference note to the plan: SHEET NUMBER C.2 NHSN-151-5(67)--2R-31

2301-4874500: Refer to Tab. 100-24 in the C sheets for location and details:

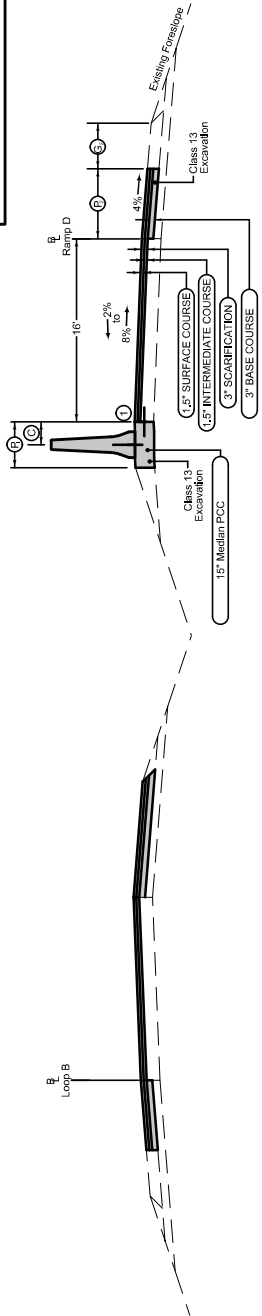
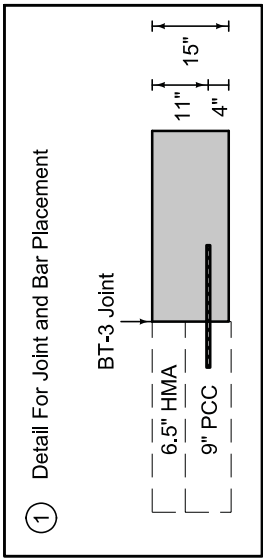
Replace SHEETS B.2, C.6 with the attached SHEETS B.2, C.6 NHSN-151-5(67)--2R-31



LOCATION	BEGIN STATION	END STATION	(A)	(B)	(C)	(D)	(E)
LOOP B	2541+00.00	2541+37.17	10	2	2	4	6



LOCATION	BEGIN STATION	END STATION	(A)	(B)	(C)	(D)	(E)	(F)				
LOOP B	2541+37.17	2545+99.84	0	10	10	2	9.4	2.8	10	0		
RAMP D	4550+66.41	4554+99.07	4	6	0	2	2	0	6	4		
RAMP D	4554+99.07	4556+01.66	4	6	0	2	4	6.3	2	0	6	4

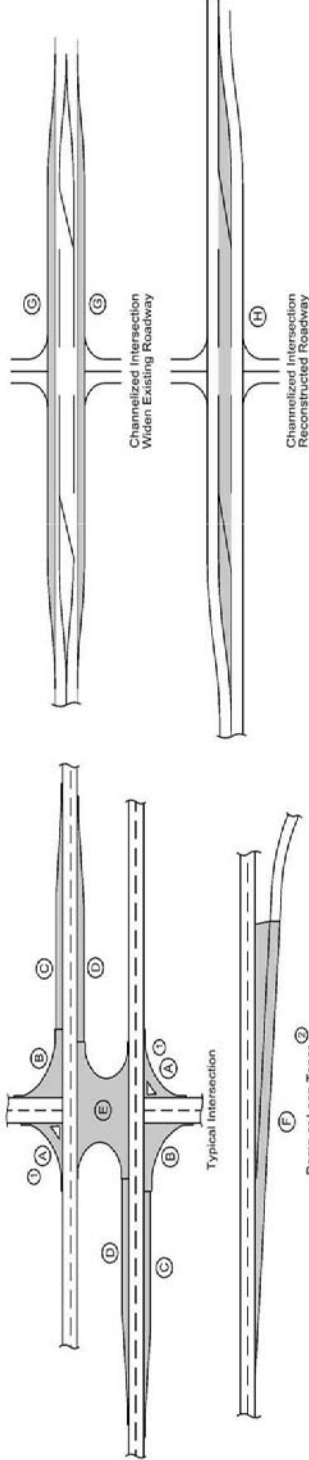


LOCATION	BEGIN STATION	END STATION	(A)	(B)	(C)	(D)	(E)
RAMP D	4556+01.66	4557+25.00	4	2	6	6	4

See Tab 100-24 or 100-25 for pavement quantities.
See Tab 112-9 for shoulder quantities.

U.S. 151

PCC PAVEMENT



- ① Does not include raised island area or curb. Refer to tabulation 112-4 for quantities.
- ② Refer to PV-410, PV-411, PV-412, and PV-414.
- ③ Quantity includes Pavement Header.

Road Identification	Location	Direction of Travel	Station to Station	Width	Length	Area	Area (1)										Total Area By Pavement Thickness	Special Backfill	Modified Subbase	Granular Subbase	Remarks		
							SY		CY		10% IN		10% IN		10% IN							10% IN	
							A	B	C	D	E	F	G	H	SY	CY						SY	SY
US 151			1141+36.39	462.6	462.6	913.6													(1) Ramp D				
Loop B			2541+00.00	4.0	37.2	16.5													(1) US 151 SB				
Ramp D			4556+68.44	4.0	123.2	54.7													(1) Ramp D				
Loop B			4551+14.59	4.0	291.6	291.6													(1) Ramp D				
Loop B			4552+08.42	4.0	183.3	183.3													(1) Ramp D				
Loop B			4555+00.00	4.0	8.2851	183.3													(1) Ramp D				
Loop B			4556+01.66	4.0	123.3	54.8													(1) Ramp D				
Total:						1514.5											1514.5						

(1) To be constructed in median where concrete barrier rail is located.