

A d d e n d u m

Iowa Department of Transportation
Office of Contracts

Date of Letting: November 19, 2013
Date of Addendum: October 29, 2013

B.O.	Proposal ID	Proposal Work Type	County	Project Number	Addendum
102	00-000S-625	PCC SIDEWALK/TRAIL	STATEWIDE	NHSN-000-S(625)--2R-00	19NOV102.A01

Notice: Only the bid proposal holders receive this addendum and responsibility for notifying any potential subcontractors or suppliers remains with the proposal holder.

Make the following changes to the PROPOSAL SCHEDULE OF PRICES:

Delete Proposal Line No. 0010 2101-0850002 CLEARING AND GRUBBING:

Change Proposal Line No. 0050 2511-7526004 SIDEWALK, P.C. CONCRETE, 4 IN.:

From: 4,633.700 SY

To: 4,632.100 SY

Change Proposal Line No. 0060 2511-7526006 SIDEWALK, P.C. CONCRETE, 6 IN.:

From: 1,050.700 SY

To: 1,028.500 SY

Change Proposal Line No. 0080 2512-1725206 CURB AND GUTTER, P.C. CONCRETE,
2.0 FT.:

From: 201.000 LF

To: 251.000 LF

Change Proposal Line No. 0140 2524-6765010 REMOVE AND REINSTALL SIGN AS PER
PLAN:

From: 10.000 EACH

To: 9.000 EACH

Change Proposal Line No. 0200 2529-5070110 PATCHES, FULL-DEPTH FINISH, BY AREA:

From: 346.700 SY

To: 376.700 SY

Change Proposal Line No. 0210 2529-5070120 PATCHES, FULL-DEPTH FINISH, BY
COUNT:

From: 46.000 EACH

To: 47.000 EACH

If the above changes are not made, they will be made as shown here.

Make the following changes to Plans:

Replace Plan Sheet H.A6 with the attached Plan Sheet H.A6

Replace Plan Sheet S.A9 with the attached Plan Sheet S.A9

Replace Plan Sheet S.K3 with the attached Plan Sheet S.K3


Aplington


NOTE:

1. Approximate ROW limit (Assumed to be 1'-0" behind edge of sidewalk). All ROW and property lines are approximate.
2. Easement area is estimated to be 5'-0" beyond edge of construction area. Locations where construction abuts a building, the easement limit is the building.

LEGEND:

 - Temporary Easement

 - Approximate ROW

 - Approximate Property Line



Drive on south side of HWY 57
1021 Parriott St

Aplington

NOTE:

1. Refer to sidewalk tabulation and Location Plan for limits of sidewalk reconstruction between intersections.
2. Refer to H sheets for easement limits.




Photo A9-1

Drive on south side of HWY 57
1021 Parriott St




Photo A9-2

Drive on south side of HWY 57
1001 & 1009 Parriott St

NOTE:

1. Refer to sidewalk tabulation and Location Plan for limits of sidewalk reconstruction between intersections.
2. Refer to H sheets for easement limits.
3. Keep existing intake structure intact. Form paved shoulder to drain to intake.



SW Corner HWY 9 & W Broadway St



NW Corner HWY 9 & W Broadway St

C	ENGLISH	10/24/2013	3994	DESIGN TEAM	Ross / Stanley Consultants Inc.	STATEWIDE	COUNTY	PROJECT NUMBER	NHSN-000-S(625)--2R-00	SHEET NUMBER	S.K3
---	---------	------------	------	-------------	---------------------------------	-----------	--------	----------------	------------------------	--------------	------