

A d d e n d u m

Iowa Department of Transportation

Date of Letting: August 20, 2013

Office of Contracts

Date of Addendum: August 9, 2013

B.O.	Proposal ID	Proposal Work Type	County	Project Number	Addendum
201	00-0002-741	PCC Patching	Statewide	MP-000-2(741)0--76-00	20aug201.a01

Notice: Only the bid proposal holders receive this addendum and responsibility for notifying any potential subcontractors or suppliers remains with the proposal holder.

Make the following changes to the PROPOSAL SCHEDULE OF PRICES:

Change Proposal Line No. 0050 2529-2242304 CD JOINT ASSEMBLY:

From: 90.000 EACH

To: 96.000 EACH

Change Proposal Line No. 0060 2529-2242320 CT JOINT:

From: 46.000 EACH

To: 47.000 EACH

Change Proposal Line No. 0070 2529-5070110 PATCHES, FULL-DEPTH FINISH, BY AREA:

From: 1639.600 SY

To: 1836.200 SY

Change Proposal Line No. 0090 2529-5070120 PATCHES, FULL-DEPTH FINISH, BY COUNT:

From: 79.000 EACH

To: 86.000 EACH

If the above changes are not made, they will be made as shown here.

See the attached Tabs for additional information for the increased quantities.

TABULATION OF FULL-DEPTH PATCHES - BLACK HAWK COUNTY

COUNT	LOCATION STATION OR MILEPOST	LANE L, R or B	DIMENSION			PCC PATCHES <small>*Not a Bid Item</small>				SUBBASE (PATCHES) Sq. Yds.	3" P.E. SUBDRAIN OUTLET PIPE ¹ Lin. Ft.	'CD' JOINTS Number	'CT' JOINTS Number	REMARKS
			Length (Feet)	Width (Feet)	Patch Thickness (Inches)	WITH DOWELS		WITHOUT DOWELS						
						Sq. Yds.	Sq. Yds.	Sq. Yds.	Sq. Yds.					
Black Hawk / US 20 (E. of I 380 Interchange)														
2	MP 242.921	WB - B	24	12	10	64			--		2	--		
1	MP 243.906	WB - Out	14	12	10	18.7			--			1		

TABULATION OF FULL-DEPTH PATCHES - CHICKASAW COUNTY

COUNT	LOCATION STATION OR MILEPOST	LANE L, R or B	DIMENSION			PCC PATCHES <small>*Not a Bid Item</small>				SUBBASE (PATCHES) Sq. Yds.	3" P.E. SUBDRAIN OUTLET PIPE ¹ Lin. Ft.	'CD' JOINTS Number	'CT' JOINTS Number	REMARKS
			Length (Feet)	Width (Feet)	Patch Thickness (Inches)	WITH DOWELS		WITHOUT DOWELS						
						Sq. Yds.	Sq. Yds.	Sq. Yds.	Sq. Yds.					
Chickasaw / US 218 (S. of Nanhua)														
1	MP 218.27	SB - In	32	12	10	42.7			--		2	--		South of Nanhua
1	MP 218.27	SB - Out	32	14	10	49.8			--		2	--		South of Nanhua

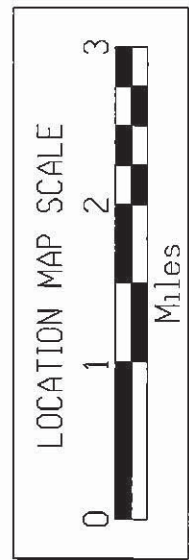
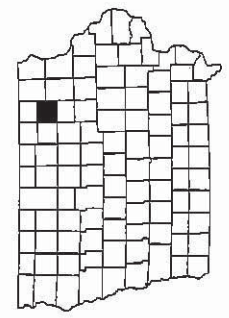
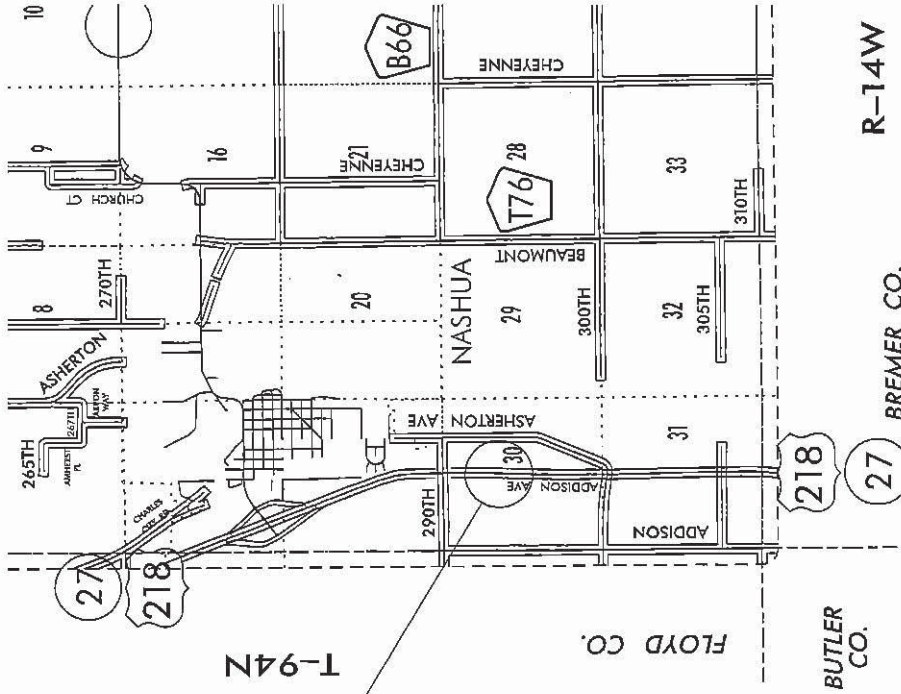
TABULATION OF FULL-DEPTH PATCHES - FLOYD COUNTY

COUNT	LOCATION STATION OR MILEPOST	LANE L, R or B	DIMENSION			PCC PATCHES <small>*Not a Bid Item</small>				SUBBASE (PATCHES) Sq. Yds.	3" P.E. SUBDRAIN OUTLET PIPE ¹ Lin. Ft.	'CD' JOINTS Number	'CT' JOINTS Number	REMARKS
			Length (Feet)	Width (Feet)	Patch Thickness (Inches)	WITH DOWELS		WITHOUT DOWELS						
						Sq. Yds.	Sq. Yds.	Sq. Yds.	Sq. Yds.					
Floyd / US 18 (East of Charles City)														
2	MP 218E.619	Both	8	12	15	21.4			--			--		Existing surf. is HMA (Dist # of airport)

CHICKASAW COUNTY

PROJECT LOCATION

US 63	
DESIGN DATA RURAL	
2011 AADT	8100 V.P.D.
20-- AADT	-- V.P.D.
20-- DHV	-- V.P.H.
TRUCKS	22 %
Total	
Design ESALs	--



EXISTING PAVEMENT

This Data Entry Sheet fills Tab 102-5 effective 10-16-12

No.	Location		Year	Type	Project Number	Surface		Base		Subbase		Removal		Coarse Aggregate			Reinforcement Type	Remarks
	County	Route				Dir. of Travel	Begin Milepost	End Milepost	Depth IN	Type	Depth IN	Type	Depth IN	Type	Depth IN	Type		
1	7	US 20	MB	238.74	245.23	1983	PCC	9.5	IECB	4				FRANTA	C.LST.	I		
2	19	US 218	SB	218.11	219.17	2002	PCC	9.5	G6B	11								
3	34	US 18	B	218.590	218.93H	1987	ACC	4.5						BUNN ORY.	C.LST.			
4	34	US 18	B	218.590	218.93H	1968	ACC	3						TRACY	C.LST.			
5	34	US 18	B	218.590	218.93H	1931	PC7	7						MASON CITY	GRAVEL	2		