G
1431
.P2
1978
I6

General Highway and Transportation Map

Form 000501
12-73

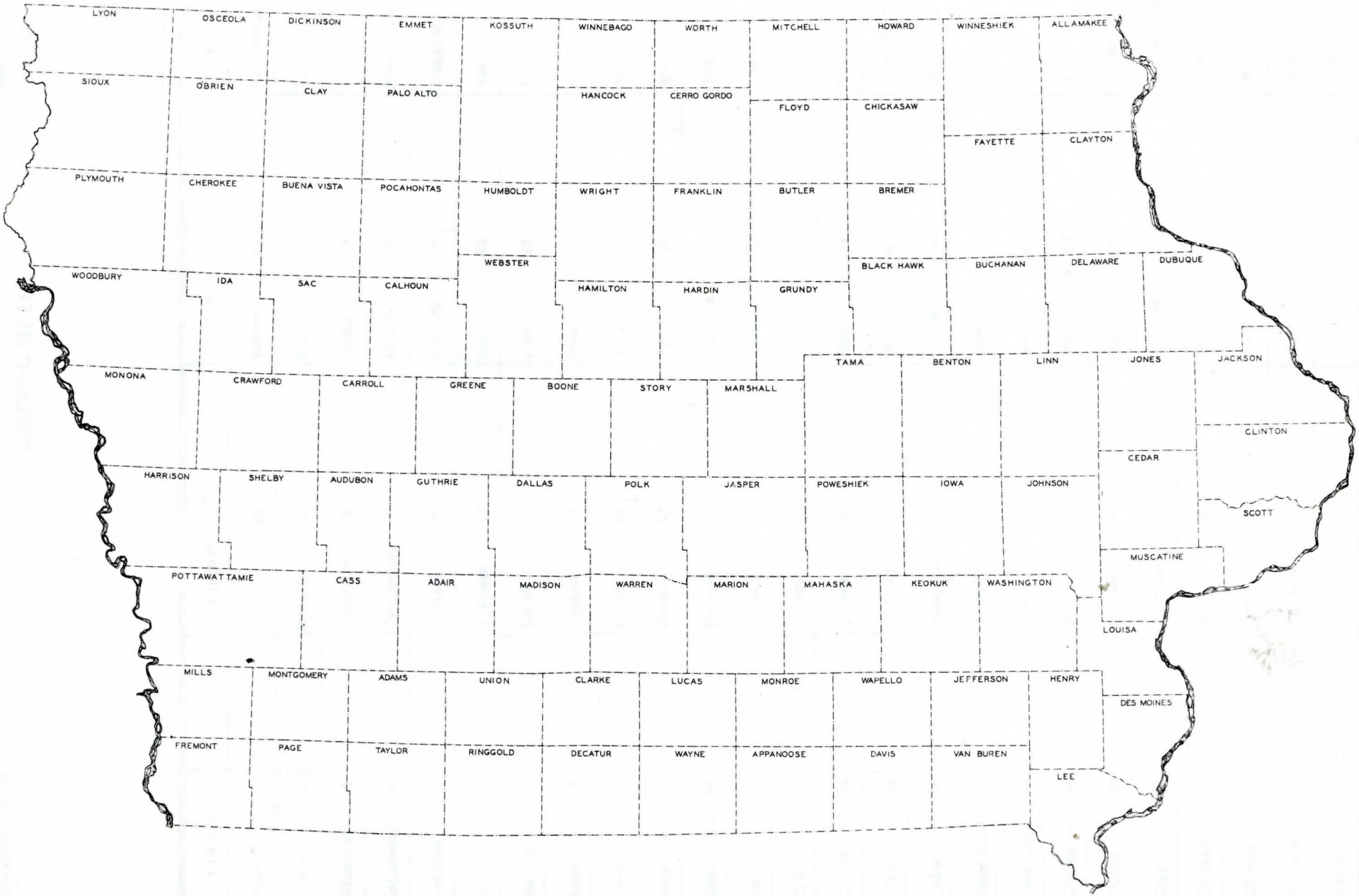

Iowa Department of Transportation
Form 200010 12-75

CHECKING SHEET

NO. _____

SUBJECT

_____

_____

_____

COUNTY			COUNTY			COUNTY			COUNTY		
Adair	1		Davis	26		Jefferson	51		Pocahontas	76	
Adams	2		Decatur	27		Johnson	52		Polk	77	
Allamakee	3		Delaware	28		Jones	53		Pottawatt.	78	
Appanoose	4		Des Moines	29		Keokuk	54		Poweshiek	79	
Audubon	5		Dickinson	30		Kossuth	55		Ringgold	80	
Benton	6		Dubuque	31		Lee	56		Sac	81	
Black Hawk	7		Emmet	32		Linn	57		Scott	82	
Boone	8		Fayette	33		Louisa	58		Shelby	83	
Bremer	9		Floyd	34		Lucas	59		Sioux	84	
Buchanan	10		Franklin	35		Lyon	60		Story	85	
Buena Vista	11		Fremont	36		Madison	61		Tama	86	
Butler	12		Greene	37		Mahaska	62		Taylor	87	
Calhoun	13		Grundy	38		Marion	63		Union	88	
Carroll	14		Guthrie	39		Marshall	64		Van Buren	89	
Cass	15		Hamilton	40		Mills	65		Wapello	90	
Cedar	16		Hancock	41		Mitchell	66		Warren	91	
Cerro Gordo	17		Hardin	42		Monona	67		Washington	92	
Cherokee	18		Harrison	43		Monroe	68		Wayne	93	
Chickasaw	19		Henry	44		Montgomery	69		Webster	94	
Clarke	20		Howard	45		Muscatine	70		Winnebago	95	
Clay	21		Humboldt	46		O'Brien	71		Winneshiek	96	
Clayton	22		Ida	47		Osceola	72		Woodbury	97	
Clinton	23		Iowa	48		Page	73		Worth	98	
Crawford	24		Jackson	49		Palo Alto	74		Wright	99	
Dallas	25		Jasper	50		Plymouth	75		TOTAL		

GENERAL HIGHWAY AND TRANSPORTATION MAP

ADAIR COUNTY

IOWA

PREPARED BY THE

IOWA DEPARTMENT OF TRANSPORTATION
DIVISION OF PLANNING AND RESEARCH
OFFICE OF TRANSPORTATION INVENTORY
PHONE (515) 296-1289

IN COOPERATION WITH

UNITED STATES DEPARTMENT OF TRANSPORTATION
FEDERAL HIGHWAY ADMINISTRATION

SCALE IN MILES

1978

LEGEND

- COUNTY LINE
- CIVIL TOWNSHIP
- CORPORATION LINE
- SECTION LINE
- INTERMITTENT STREAM
- NARROW STREAM
- PIPE LINE GAS
- HIGHWAY BRIDGE SMALL
- RAILROAD SINGLE OPERATING COMPANY
- RAILROAD STATION
- RAILROAD BELOW (UNDERPASS)
- RAILROAD OVER (SUBWAY)
- CENTER OF CITIES AND TOWNS
- CENTER OF COUNTY SEAT
- RAILROAD GRADE CROSSING
- RESERVOIR
- DELIMITING AREA (GENERALIZED)
- UNIMPROVED ROAD RURAL
- GRADED AND DRAINED ROAD
- METAL SURFACED ROAD
- BITUMINOUS SURFACED ROAD
- PAVED ROAD
- HIGHWAY WITH PARTIAL CONTROL OF ACCESS
- DIVIDED HIGHWAY
- HIGHWAY WITH FULL CONTROL OF ACCESS

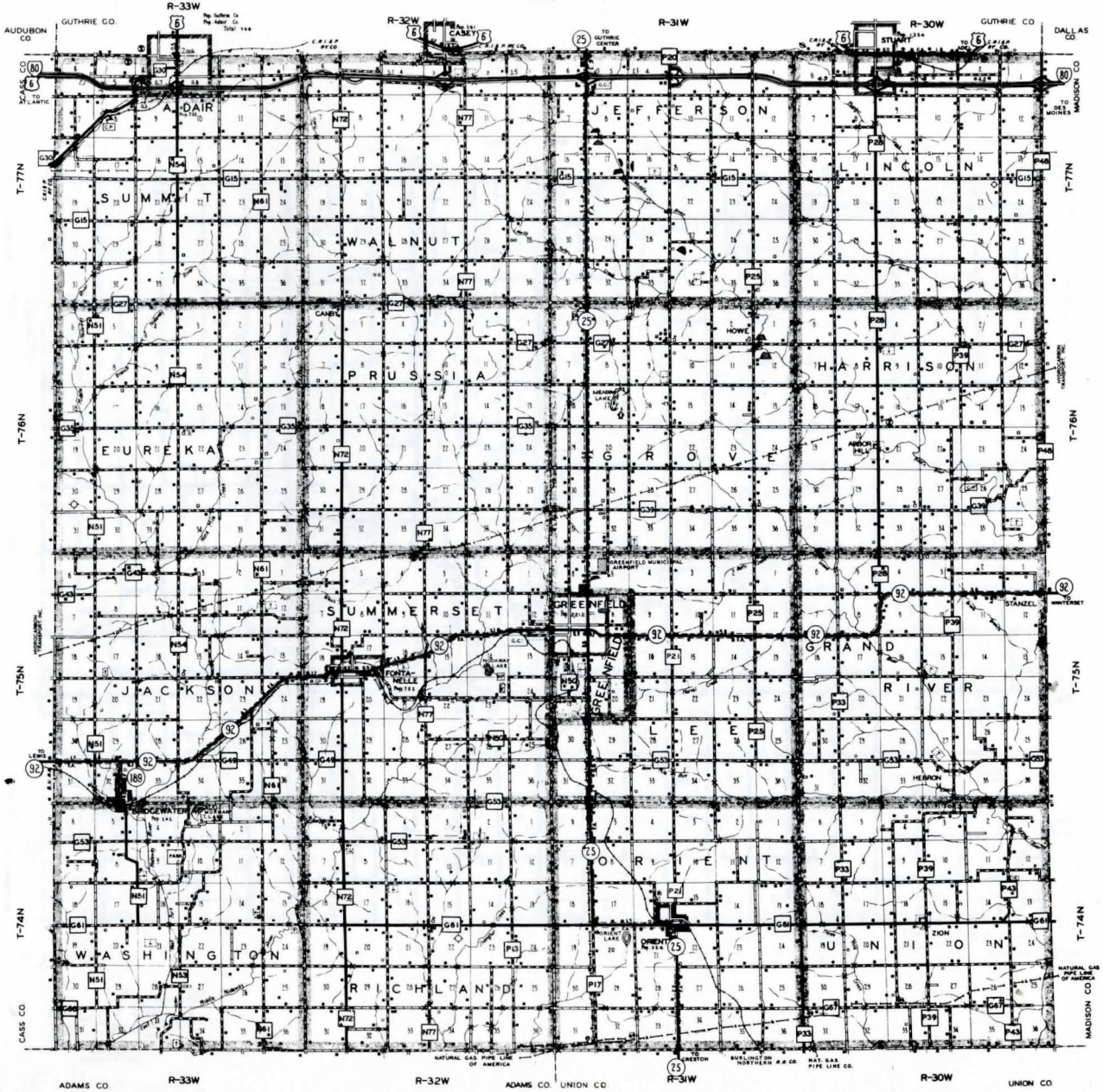

LEGEND

- FARM UNIT
- DWELLING OTHER THAN FARM
- ROWS OF GROUPS OF DWELLINGS
- STORE OR SMALL BUSINESS ESTABLISHMENT
- CHURCH OR OTHER RELIGIOUS INSTITUTION
- SCHOOL OR OTHER EDUCATIONAL INSTITUTION
- CEMETERY
- GAME FARM
- TRIANGULATION STATION
- TOURIST CAMP
- AIRPORT, LIMITED FACILITIES
- AIRWAY BEACON LIGHT
- FAIR GROUNDS, RACE COURSES, SPEEDWAYS
- COUNTY FARM
- UNITED STATES HIGHWAY
- STATE HIGHWAY SYSTEM
- COUNTY TRUNK SYSTEM
- FEDERAL AID HIGHWAY SYSTEM
- POINTS BETWEEN WHICH DISTANCES ARE MEASURED
- ROCK QUARRY
- INTERSTATE HIGHWAY
- GAUGING OR PUMPING STATION
- COUNTRY CLUB OR GOLF COURSE
- AUTO JUNK YARD
- SANITARY LAND FILL
- CAMP OR LODGE
- SEASONAL DWELLINGS
- LANDING STRIP
- SMALL PARK (STATE) (COUNTY)
- BOOSTER STATION
- GAME PRESERVE
- HISTORICAL SITE

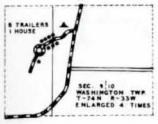

SEC. 1/10 WASHINGTON TWP T-74N R-33W ENLARGED 4 TIMES

SEC. 1/16 GRAND RIVER TWP T-75N, R-30W ENLARGED 4 TIMES

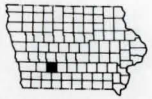

ARBOR HILL
SEC. 20 (2) HARRISON TWP T-76N, R-30W ENLARGED 2 TIMES

ZION
SEC. 1/16 UNION TWP T-75N, R-30W ENLARGED 4 TIMES

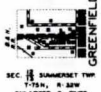

SEC. 1/16 SUMMERSET TWP T-75N, R-32W ENLARGED 2 TIMES

STANZEL
SEC. 12 GRAND RIVER TWP. T-75N R-30W ENLARGED 4 TIMES

HEBRON
SEC. 34 GRAND RIVER TWP. T-75N R-30W ENLARGED 4 TIMES

ROAD CONDITION JANUARY 1, 1979

GENERAL HIGHWAY AND TRANSPORTATION MAP

ADAMS COUNTY

IOWA

PREPARED BY THE

IOWA DEPARTMENT OF TRANSPORTATION
DIVISION OF PLANNING AND RESEARCH
OFFICE OF TRANSPORTATION INVENTORY
PHONE (515) 296-1289

IN COOPERATION WITH

UNITED STATES DEPARTMENT OF TRANSPORTATION
FEDERAL HIGHWAY ADMINISTRATION

SCALE IN MILES

1978

LEGEND

- COUNTY LINE
- CIVIL TOWNSHIP
- CORPORATION LINE
- SECTION LINE
- INTERMITTENT STREAM
- NARROW STREAM
- HIGHWAY BRIDGE SMALL
- RAILROAD SINGLE OPERATING COMPANY
- RAILROAD STATION
- RAILROAD BELOW(OVERHEAD)
- RAILROAD OVER (SUBWAY)
- CENTER OF CITIES
- CENTER OF COUNTY SEAT
- PIPE LINE GAS
- PIPE LINE OIL
- RAILROAD GRADE CROSSING
- DELIMITING AREA (GENERALIZED)
- UNIMPROVED ROAD (RURAL)
- GRADED AND DRAINED ROAD
- METAL SURFACED ROAD
- BITUMINOUS SURFACED ROAD
- PAVED ROAD
- LEGAL ROAD NOT OPEN TO TRAFFIC
- SOIL SURFACED ROAD

LEGEND

	IN USE	NOT IN USE
FARM UNIT		
DWELLING OTHER THAN FARM		
ROWS OR GROUPS OF DWELLINGS		
STORE OR SMALL BUSINESS ESTABLISHMENT		
SCHOOL OR OTHER EDUCATIONAL INSTITUTION		
CHURCH OR OTHER RELIGIOUS INSTITUTION		
CEMETERY		
PUMPING OR GAUGING STATION		
TOURIST CAMP		
TRIANGULATION STATION		
TOWN HALL OR COMMUNITY HALL		
COAL MINE		
COUNTY FARM		
ROCK QUARRY		
UNITED STATES HIGHWAY		
STATE HIGHWAY SYSTEM		
COUNTY TRUNK SYSTEM		
FEDERAL AID HIGHWAY SYSTEM		
POINTS BETWEEN WHICH DISTANCES ARE MEASURED		
POWER BOOSTER STATION		
COMBINED DWELLING & STORE		
PICNIC GROUND		
AIRFIELD: LIMITED FACILITIES		
PLAYGROUND, BALLFIELD, ETC.		
MUNICIPAL PARK		
GOLF GROUND OR COUNTRY CLUB		
AUTO JUNK YARD		
SANITARY LAND FILLS		
LANDING AREA OR STRIP		
TELEPHONE REPEATER STATION		
WAYSIDE PARK		
RADIO OR TV STATION		
LANDING STRIP		

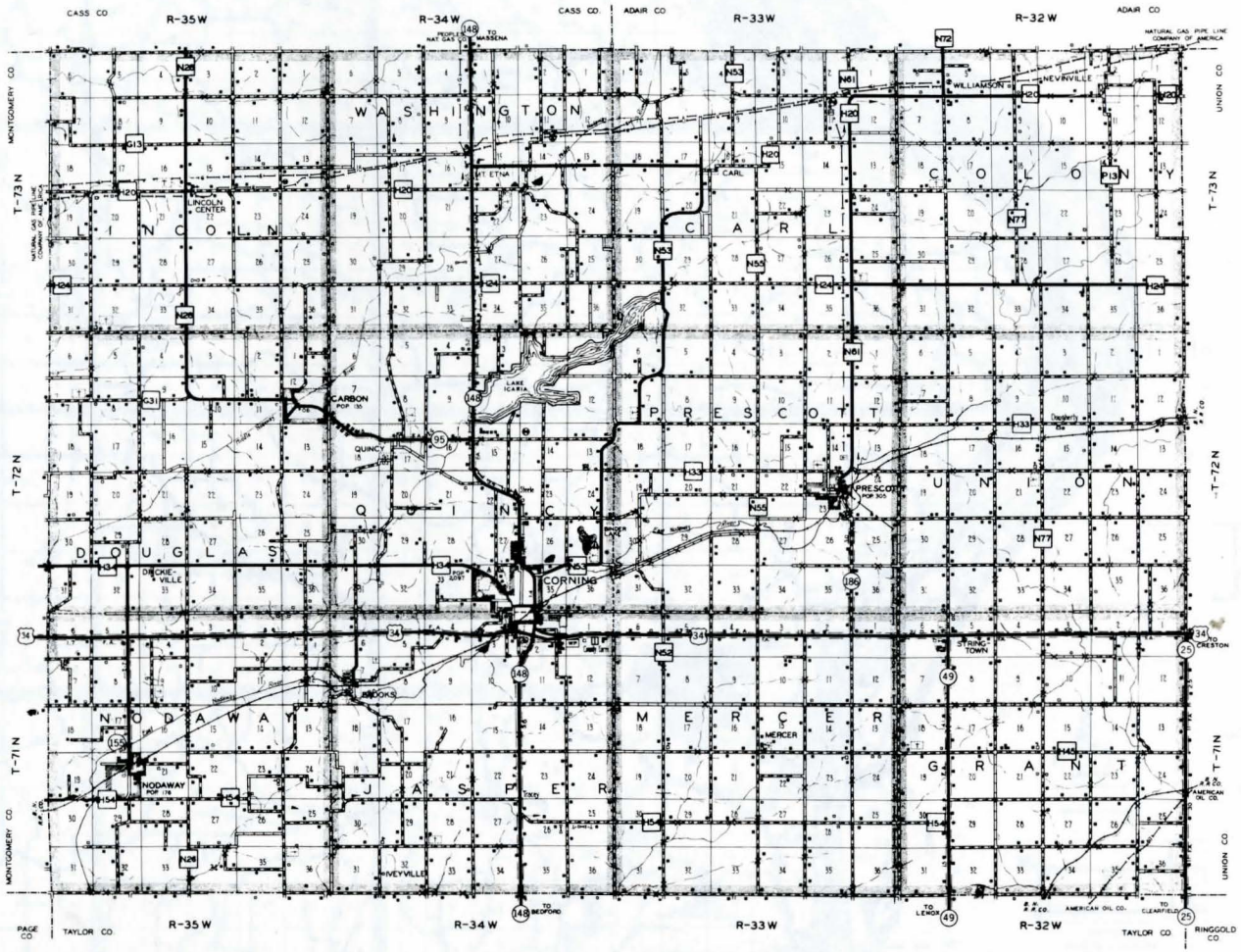

MT. ETNA
SECS. 13,14 WASHINGTON TWP
T-73N R-34W
ENLARGED 4 TIMES

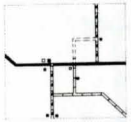

QUINCY
SEC. 17 QUINCY TWP
T-72N R-34W
ENLARGED 4 TIMES

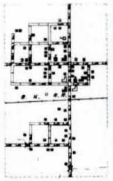

BROOKS
SEC. 7 JASPER TWP
T-71N R-34W
ENLARGED 5 TIMES

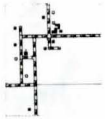

NEVINVILLE
SECS. 7,8 COLONY TWP
T-73N R-32W
ENLARGED 4 TIMES

CARL
SECS. 17,18 CARL TWP
T-73N R-33W
ENLARGED 4 TIMES

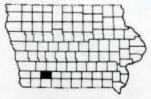

SEC. 3-2 JASPER TWP
T-71 N R-34W
ENLARGED 4 TIMES

ROAD CONDITION JANUARY 1, 1979

GENERAL HIGHWAY AND TRANSPORTATION MAP

ALLAMAKEE COUNTY

IOWA

PREPARED BY THE

IOWA DEPARTMENT OF TRANSPORTATION
DIVISION OF PLANNING AND RESEARCH
OFFICE OF TRANSPORTATION INVENTORY
PHONE (515) 296-1289

IN COOPERATION WITH

UNITED STATES DEPARTMENT OF TRANSPORTATION
FEDERAL HIGHWAY ADMINISTRATION

SCALE IN MILES

1978

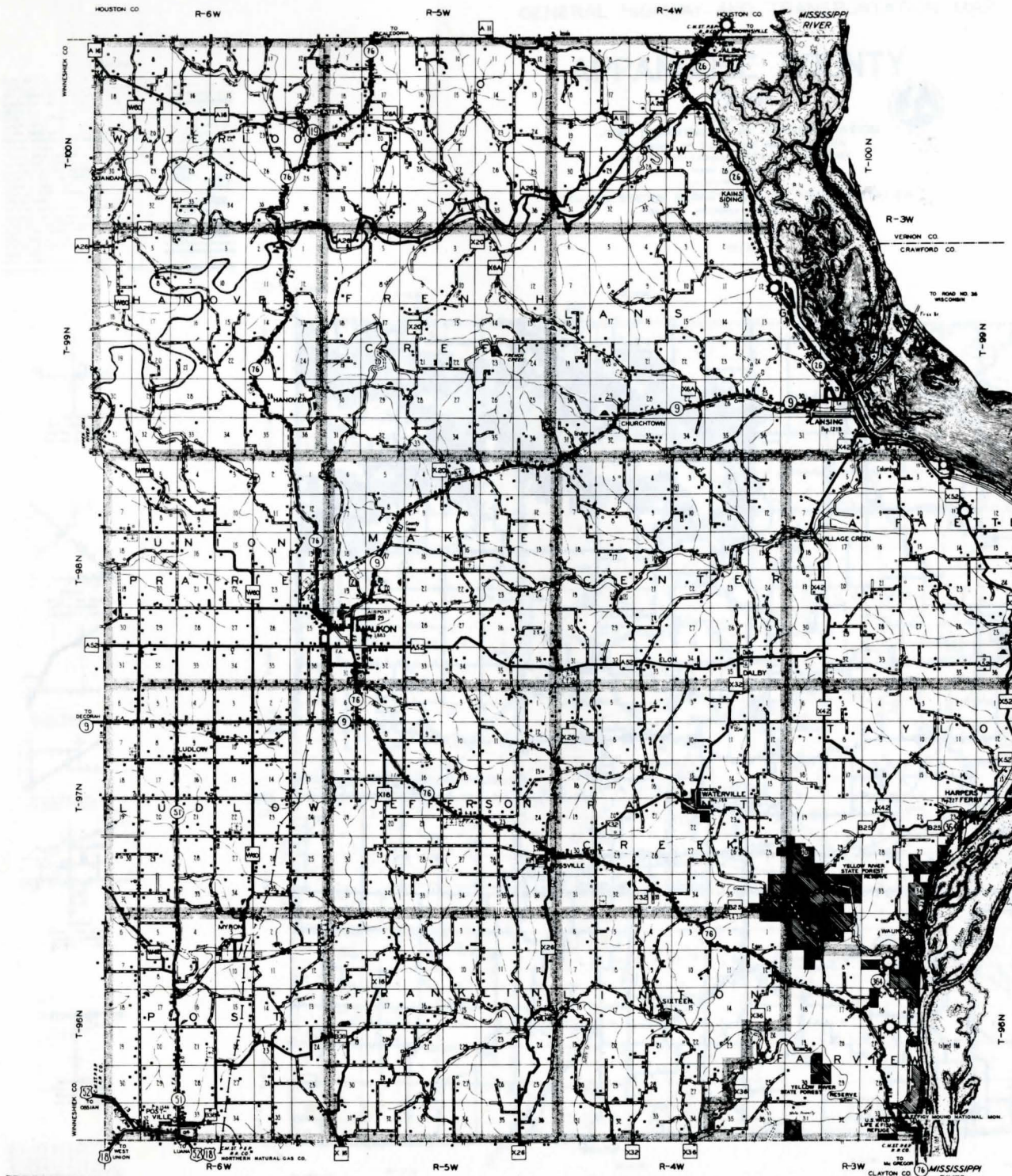

LEGEND

STATE LINE
COUNTY LINE
CIVIL TOWNSHIP
CORPORATION LINE
SECTION LINE
INTERMITTENT STREAM
NARROW STREAM
WIDE STREAM
HIGHWAY BRIDGE SMALL
HIGHWAY BRIDGE LARGE
RAILROAD SINGLE OPERATING COMPANY
RAILROAD STATION
RAILROAD BELOW OVERHEAD
RAILROAD OVER SUBWAY
CENTER OF CITIES
CENTER OF COUNTY SEAT
RAILROAD GRADE CROSSING
STATE OR FEDERAL PROPERTY (NAMED)
DELIMITING AREA (GENERALIZED)
POND OR LAKE

	IN USE	NOT IN USE
FARM UNIT		
DWELLING OTHER THAN FARM		
ROWS OR GROUPS OF DWELLINGS		
STORE OR SMALL BUSINESS ESTABLISHMENT		
SCHOOL OR OTHER EDUCATIONAL INSTITUTION		
CHURCH OR OTHER RELIGIOUS INSTITUTION		
CEMETERY		
COUNTY HOME		
HIGHWAY GARAGE		
TRIANGULATION STATION		
TOWNHALL		
FAIR GROUNDS		
QUARRY		
GRAVEL PIT		
BRIDGE GENERAL		
DAM WITH LOCK		
OPERATED SHIP AND BARGE LINES ON NATURAL STREAMS		
JETTIES		

SEASONAL DWELLING
OLD CHANNEL OF STREAM
CANTILEVER BRIDGE
LEVEE OR DIKE WITH ROAD
UNIMPROVED ROAD (RURAL)
GRADED AND DRAINED ROAD
METAL SURFACED ROAD
PAVED ROAD
UNITED STATES HIGHWAY
STATE HIGHWAY SYSTEM
COUNTY TRUNK SYSTEM
FEDERAL AID HIGHWAY SYSTEM
POINTS BETWEEN WHICH DISTANCES ARE MEASURED
BITUMINOUS SURFACED ROAD
HIGHWAY WITH PARTIAL CONTROL OF ACCESS
GREAT RIVER ROAD

NATIONAL MONUMENT
GAUGING OR PUMPING STATION
AUTO JUNK YARD
SANITARY LAND FILL
GRAIN ELEVATOR
COMMERCIAL DOCK
SMALL PARK (STATE) (COUNTY)
BOOSTER STATION
AIRPORT, LIMITED FACILITIES

ROSSVILLE
SEC. 25 JEFFERSON TWP
T-97N, R-5W
ENLARGED 6 TIMES

WAUKON JUNCTION
SEC. 5 TAYLOR TWP
SEC. 10 FAIRVIEW TWP
T-97N, R-3W
ENLARGED 5 TIMES



VOLNEY
SEC. 13 FRANKLIN TWP
T-96N, R-5W
ENLARGED 8 TIMES

CHURCHTOWN
SEC. 32 LANSING TWP
T-99N, R-4W
ENLARGED 4 TIMES



VILLAGE CREEK
SEC. 16 LA FAYETTE TWP
T-98N, R-3W
ENLARGED 33 TIMES

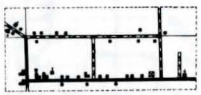

DORCHESTER
SEC. 13-14 WATERLOO TWP
T-100N, R-6W
ENLARGED 8 TIMES

QUANDAHL
SEC. 30 WATERLOO TWP
T-100N, R-6W
ENLARGED 5 TIMES

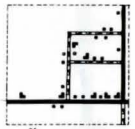

SEC. 33 UNION PRAIRIE TWP
T-96N, R-6W
ENLARGED 10 TIMES

SIXTEEN
SEC. 18 LINTON TWP
T-96N, R-4W

ROAD CONDITION JANUARY 1, 1979

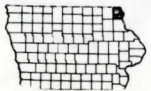

GENERAL HIGHWAY AND TRANSPORTATION MAP

APPANOOSE COUNTY

IOWA

PREPARED BY THE

IOWA DEPARTMENT OF TRANSPORTATION

DIVISION OF PLANNING AND RESEARCH

OFFICE OF TRANSPORTATION INVENTORY

PHONE (515) 296-1289

IN COOPERATION WITH

UNITED STATES DEPARTMENT OF TRANSPORTATION

FEDERAL HIGHWAY ADMINISTRATION

SCALE IN MILES

1978

LEGEND

STATE LINE
COUNTY LINE
CIVIL TOWNSHIP
CORPORATION LINE
SECTION LINE
INTERMITTENT STREAM
NARROW STREAM
HIGHWAY BRIDGE SMALL
RAILROAD SINGLE OPERATING COMPANY
RAILROAD STATION
RAILROAD BELOW OVERHEAD
RAILROAD OVER SUBWAY
ELECTRIC INTERURBAN RAILROAD
CENTER OF CITIES OR TOWNS
CENTER OF COUNTY SEAT
RAILROAD GRADE CROSSING
LAKE OR POND
STATE OR FEDERAL PROPERTY (NAMED)
DELIMITING AREA (SURVEYED)
UNIMPROVED ROAD (RURAL)
GRADED AND DRAINED ROAD
METAL SURFACED ROAD
BITUMINOUS SURFACED ROAD
PAVED ROAD
LEGAL ROAD NOT OPEN TO TRAFFIC
HIGHWAY WITH PARTIAL CONTROL OF ACCESS

AIRFIELD (LIMITED FACILITIES)

LEGEND

	IN USE	NOT IN USE
FARM UNIT		
DWELLING OTHER THAN FARM		
ROWS OR GROUPS OF DWELLINGS		
STORE OR SMALL BUSINESS ESTABLISHMENT		
CHURCH OR OTHER RELIGIOUS INSTITUTION		
SCHOOL OR OTHER EDUCATIONAL INSTITUTION		
CEMETERY		
GOLF COURSE OR COUNTRY CLUB		
TOWN HALL OR COMMUNITY HALL		
TENANT HOUSE		
SEASONAL INDUSTRY		
CAMP OR LODGE		
SAWMILL (STATIONARY)		
COAL MINE		
COMMERCIAL OR MUNICIPAL AIRPLANE LANDING FIELD		
COUNTY HOME OR FARM		
POST OFFICE		
UNITED STATES HIGHWAY		
STATE HIGHWAY SYSTEM		
COUNTY TRUNK SYSTEM		
POINTS BETWEEN WHICH DISTANCES ARE MEASURED		
FEDERAL AID HIGHWAY SYSTEM		
GRAVEL PIT		
COMBINED DWELLING		
BOOSTER STATION		
GAUGING OR PUMPING STATION		
BOAT LAUNCHING RAMP		
DRIVE IN THEATER		
AUTO JUNK YARD		
SANITARY LAND FILL		
PICNIC GROUNDS		
PLAYGROUND, BALL FIELD, ETC		
RADIO TOWER		
FACTORY OR INDUSTRIAL PLANTS		

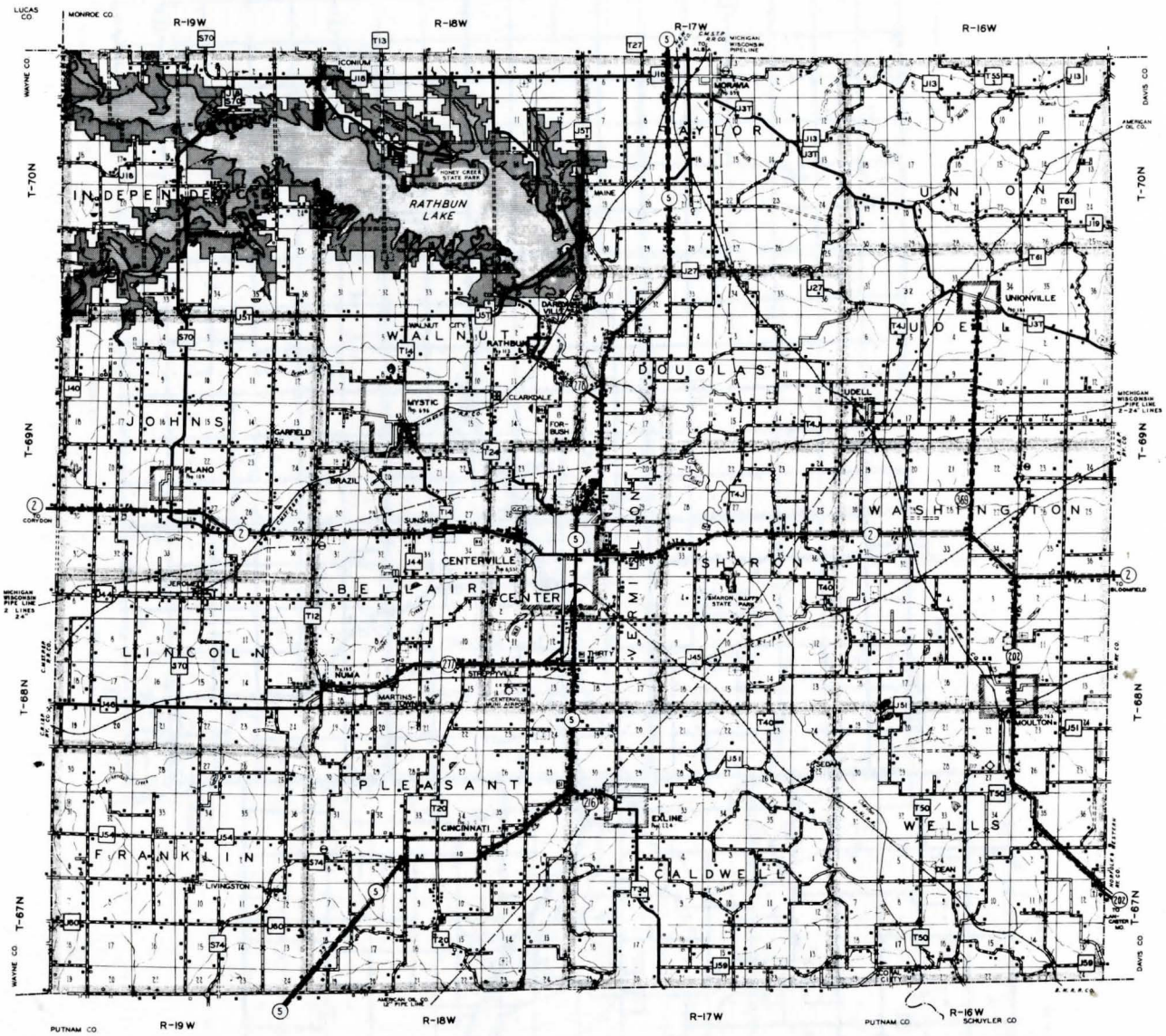

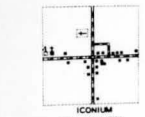
ICONIUM
SEC 3, T-70N R-18W
CHARITON TOWNSHIP
ENLARGED 4 TIMES

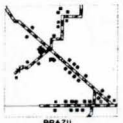
BRAZIL
SEC 32 T-69N R-19W
BELLAIR TOWNSHIP
ENLARGED 4 TIMES

SEC 3&6 T-69N R-17W
DOUGLAS TOWNSHIP
ENLARGED 3 TIMES

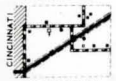
SEC 2 T-67N R-16W
PLEASANT TOWNSHIP
ENLARGED 4 TIMES

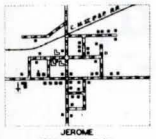
JEROME
SEC 3, T-68N R-19W
LINCOLN TOWNSHIP
ENLARGED 4 TIMES

MARTINSTOWN
SEC 1, T-68N R-18W
BELLAIR TOWNSHIP
ENLARGED 4 TIMES

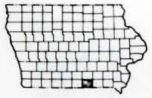

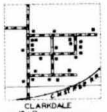
CLARKDALE
SEC 10-11 T-69N R-16W
WALNUT TOWNSHIP
ENLARGED 4 TIMES

CENTERVILLE
SEC. 31 T-69N, R-17W
VERMILLION TWP.
ENLARGED 4 TIMES

WALNUT CITY
SEC 32 33
T-70 N R-18W
WALNUT TOWNSHIP
ENLARGED 2 TIMES

SUNSHINE
SEC 28-27 T-69N R-16W
BELLAIR TOWNSHIP
ENLARGED 4 TIMES

LAKESHORE HEIGHTS
SEC 17 T-70N, R-16 W
ENLARGED 4 TIMES

DEAN
SEC 3-4 T-67N R-16W
WELLS TOWNSHIP
ENLARGED 3 TIMES


STREPTYVILLE
SEC 31-32 T-68N R-18W
BELLAIR TOWNSHIP
ENLARGED 2 TIMES


THIRTY
SEC 7-12 T-68N, R-17&18W
VERMILLION TWP.
ENLARGED 2 TIMES

ROAD CONDITION JANUARY 1, 1979

4

GENERAL HIGHWAY AND TRANSPORTATION MAP

AUDUBON COUNTY

IOWA

PREPARED BY THE

IOWA DEPARTMENT OF TRANSPORTATION
DIVISION OF PLANNING AND RESEARCH
OFFICE OF TRANSPORTATION INVENTORY
PHONE (515) 296-1289
IN COOPERATION WITH
UNITED STATES DEPARTMENT OF TRANSPORTATION
FEDERAL HIGHWAY ADMINISTRATION

SCALE IN MILES

1978

LEGEND

- COUNTY LINE
- CIVIL TOWNSHIP
- CORPORATION LINE
- SECTION LINE
- INTERMITTENT STREAM
- NARROW STREAM
- PIPE LINE GAS
- HIGHWAY BRIDGE SMALL
- RAILROAD SINGLE OPERATING COMPANY
- RAILROAD STATION
- RAILROAD BELOW OVERHEAD
- RAILROAD OVER SUBWAY
- CENTER OF CITIES
- CENTER OF COUNTY SEAT
- RAILROAD GRADE CROSSING
- DELIMITING AREA (GENERALIZED)
- UNIMPROVED ROAD (RURAL)
- GRADED AND DRAINED ROAD
- METAL SURFACED ROAD
- BITUMINOUS SURFACED ROAD
- PAVED ROAD
- HIGHWAY WITH PARTIAL CONTROL OF ACCESS

LEGEND

	IN USE	NOT IN USE
FARM UNIT		
DWELLING OTHER THAN FARM		
ROWS OR GROUPS OF DWELLINGS		
STORE OR SMALL BUSINESS ESTABLISHMENT		
CHURCH OR OTHER RELIGIOUS INSTITUTION		
SCHOOL OR OTHER EDUCATIONAL INSTITUTION		
CEMETERY		
TRIANGULATION STATION		
COUNTY HOME		
GRAVEL PIT		
UNITED STATES HIGHWAY	71	
STATE HIGHWAY SYSTEM	7	
COUNTY TRUNK SYSTEM		
FEDERAL AID HIGHWAY SYSTEM	F.A.	
POINTS BETWEEN WHICH DISTANCES ARE MEASURED	2.0	
PLAYGROUND BALL FIELD ETC.		
SEWAGE DISPOSAL PLANT		
ARMORY		
BOOSTER STATION		
GAUGING OR PUMPING STATION		
AIRPORT, COMPLETE FACILITIES		
WAYSIDE, PARK		
COMBINED DWELLING AND STORE		
AUTO JUNK YARD		
SANITARY LAND FILL		
LANDING STRIP		
AIRPORT, LIMITED FACILITIES		

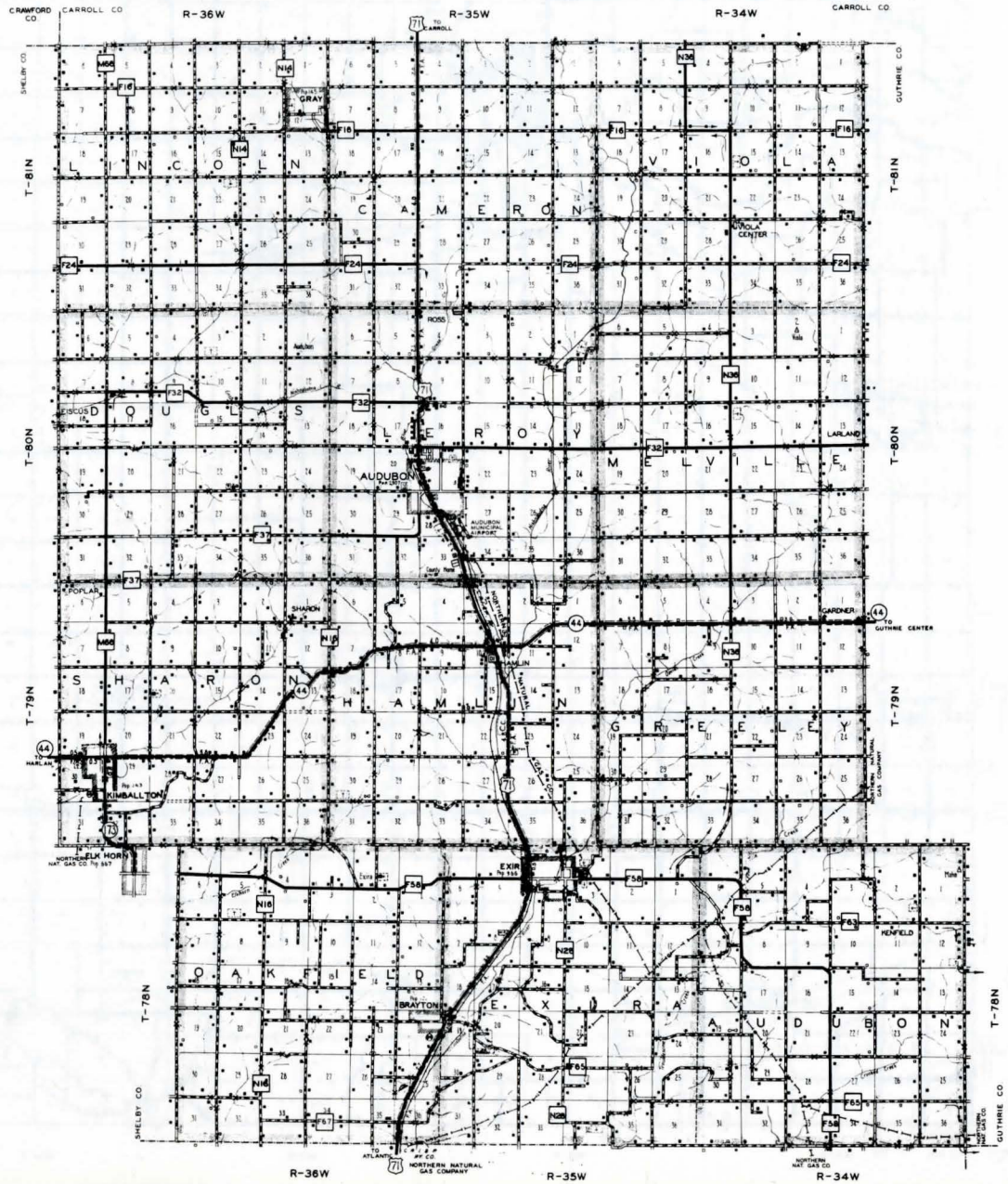

ROSS
SEC. 33 (34 CAMERON TWP
SEC. 4 (3 LEROY TWP
T-80-81N, R-35W
ENLARGED 5.8 TIMES

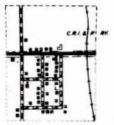

HAMLIN
SEC. 10 HAMLIN TWP
T-78N R-35W
ENLARGED 8 TIMES



SEC. 20 EXIRA TWP
T-78N, R-35W
ENLARGED 5 TIMES

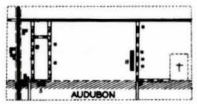

SEC. 21 LEROY TWP
T-80N, R-35W
ENLARGED 5 TIMES

FISCUS
SEC. 18 DOUGLAS TWP.
T-80N, R-34W
ENLARGED 20 TIMES

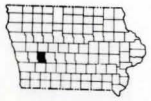

ROAD CONDITION JANUARY 1, 1979

5

GENERAL HIGHWAY AND TRANSPORTATION MAP

BENTON COUNTY

IOWA

PREPARED BY THE

IOWA DEPARTMENT OF TRANSPORTATION
DIVISION OF PLANNING AND RESEARCH
OFFICE OF TRANSPORTATION INVENTORY
PHONE (515) 296-1289

IN COOPERATION WITH

UNITED STATES DEPARTMENT OF TRANSPORTATION
FEDERAL HIGHWAY ADMINISTRATION

SCALE IN MILES

1978

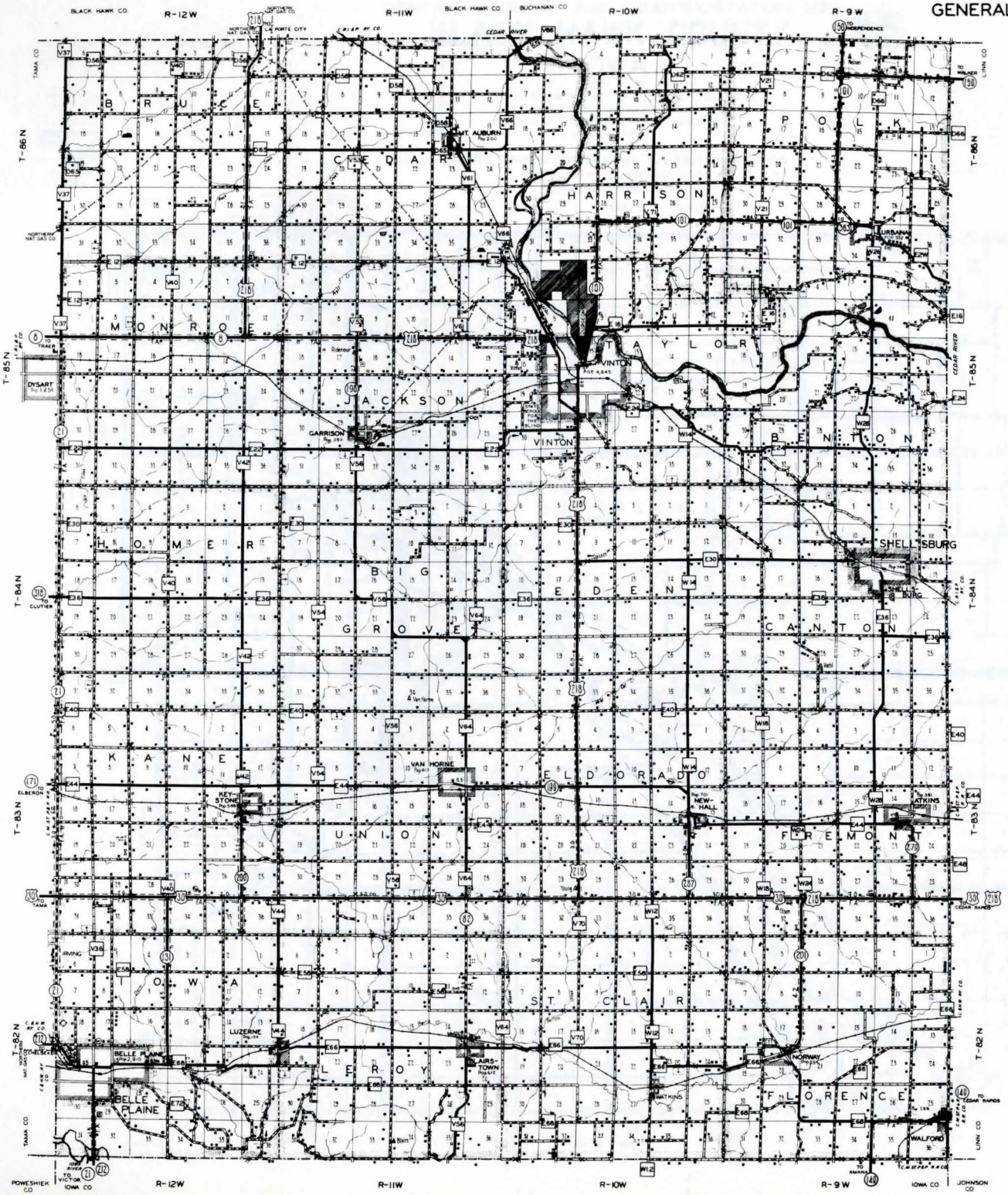

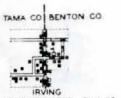

IRVING
SEC. 1 SALT CREEK TWP. TAMA CO.
T-82 N, R-13 W
SEC. 6 IOWA TWP. BENTON CO.
T-82 N, R-12 W
ENLARGED 2.7 TIMES

LEGEND

COUNTY LINE
CIVIL TOWNSHIP
CORPORATION LINE
SECTION LINE
INTERMITTENT STREAM
NARROW STREAM
WIDE STREAM
HIGHWAY BRIDGE SMALL
HIGHWAY BRIDGE LARGE
RAILROAD SINGLE OPERATING COMPANY
RAILROAD STATION
RAILROAD BELOW OVERHEAD
RAILROAD OVER SUBWAY
RAILROAD ELECTRIC
CENTER OF CITIES
CENTER OF COUNTY SEAT
RAILROAD GRADE CROSSING
DELIMITING AREA (GENERALIZED)
STATE OR FEDERAL PROPERTY (NAMED)

	IN USE	NOT IN USE
SEASONAL DWELLINGS		
FARM UNIT		
DWELLING OTHER THAN FARM		
ROWS OR GROUPS OF DWELLINGS		
STORE OR OTHER SMALL BUSINESS ESTABLISHMENT		
SCHOOL OR OTHER EDUCATIONAL INSTITUTION		
CHURCH OR OTHER RELIGIOUS INSTITUTION		
CEMETERY		
QUARRY		
TRIANGULATION STATION		
HIGHWAY GARAGE		
GAUGING OR PUMPING STATION		
UNITED STATES HIGHWAY		
STATE HIGHWAY SYSTEM		
COUNTY TRUNK SYSTEM		
UNIMPROVED ROAD (RURAL)		
GRADED AND DRAINED ROAD		
METAL SURFACED ROAD		
BITUMINOUS SURFACED ROAD		
PAVED ROAD		
FEDERAL AID HIGHWAY SYSTEM		
POINTS BETWEEN WHICH DISTANCES ARE MEASURED		
HIGHWAY WITH PARTIAL CONTROL OF ACCESS		
AUTO JUNK YARD		
SANITARY LAND FILL		
SMALL FARM (COUNTY) (WAYSIDE) (MUNICIPLE)		
WATER SUPPLY TANK		
POWER PLANT		
AIRFIELD, LIMITED FACILITIES		
GRAIN BINS		
LANDING STRIP		
AIRPORT, COMPLETE FACILITIES		
BOOSTER STATION		

SEC. 4 POLK TWP.
T-86-N R-9-W
ENLARGED 5 TIMES

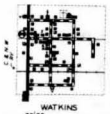

WATKINS
SEC. ST. CLAIR TWP.
T-82-N, R-10-W
ENLARGED 4 TIMES

ROAD CONDITION JANUARY 1, 1979

GENERAL HIGHWAY AND TRANSPORTATION MAP

BLACK HAWK COUNTY

IOWA

PREPARED BY THE
IOWA DEPARTMENT OF TRANSPORTATION
DIVISION OF PLANNING AND RESEARCH
OFFICE OF TRANSPORTATION INVENTORY
PHONE (515) 296-1269
IN COOPERATION WITH
UNITED STATES DEPARTMENT OF TRANSPORTATION
FEDERAL HIGHWAY ADMINISTRATION

SCALE IN MILES

1978

LEGEND

COUNTY LINE
CIVIL TOWNSHIP
CORPORATION LINE
SECTION LINE
INTERMITTENT STREAM
NARROW STREAM
HIGHWAY BRIDGE SMALL
RAILROAD ELECTRIC
RAILROAD SINGLE OPERATING COMPANY
RAILROAD STATION
RAILROAD BELOW OVERHEAD
RAILROAD OVER SUBWAY
WIDE STREAMS
CENTER OF CITIES
CENTER OF COUNTY SEAT
RAILROAD GRADE CROSSING
LAKES OR PONDS
DELIMITING AREAS (GENERALIZED)
STATE OR FEDERAL PROPERTY (NAMED)

LEGEND

	IN USE	NOT IN USE
FARM UNIT		
DWELLING OTHER THAN FARM		
ROWS OR GROUPS OF DWELLINGS		
STORE OR SMALL BUSINESS ESTABLISHMENT		
SCHOOL OR OTHER EDUCATIONAL INSTITUTION		
CHURCH OR OTHER RELIGIOUS INSTITUTION		
SEASONAL DWELLINGS		
TOWNHALL OR COMMUNITY HALL		
TOURIST CAMP		
CAMP GROUNDS		
PICNIC GROUNDS		
MUNICIPAL PARK		
HOSPITAL		
FACTORY		
POWER PLANT		
ATHLETIC FIELD		
CEMETERY		
STOCK YARDS		
QUARRY		
GRAVEL PIT		
MUNICIPAL OR COMMERCIAL AIRPLANE LANDING FIELD		
GOLF GROUNDS OR COUNTRY CLUB		
TRIANGULATION STATION		
COUNTY HOME		
COMBINED DWELLING AND STORE		

PUMPING OR GAUGING STATION
BOOSTER STATION
GROUP OF STORAGE TANKS
CAMP OR LODGE
SMALL PARK (STATE, COUNTY, MUNICIPAL, WAYSIDE)
DRIVE-IN THEATRE
AIRPORT (LIMITED FACILITIES)
AIRWAY LIGHT BEACON, GENERAL
UNDERGROUND TELEPHONE CABLE
GRAIN ELEVATOR
AUTO JUNK YARD
SANITARY LANDFILL
LANDING AREA OR STRIP

LEGEND

POINTS BETWEEN WHICH DISTANCES ARE MEASURED
FEDERAL AID HIGHWAY SYSTEM
UNITED STATES HIGHWAY
STATE HIGHWAY SYSTEM
COUNTY TRUNK SYSTEM
UNIMPROVED ROAD (RURAL)
GRADED AND DRAINED ROAD
METAL SURFACED ROAD
BITUMINOUS SURFACED ROAD
PAVED ROAD
LEGAL ROAD NOT OPEN TO TRAFFIC
HIGHWAY WITH PARTIAL CONTROL OF ACCESS

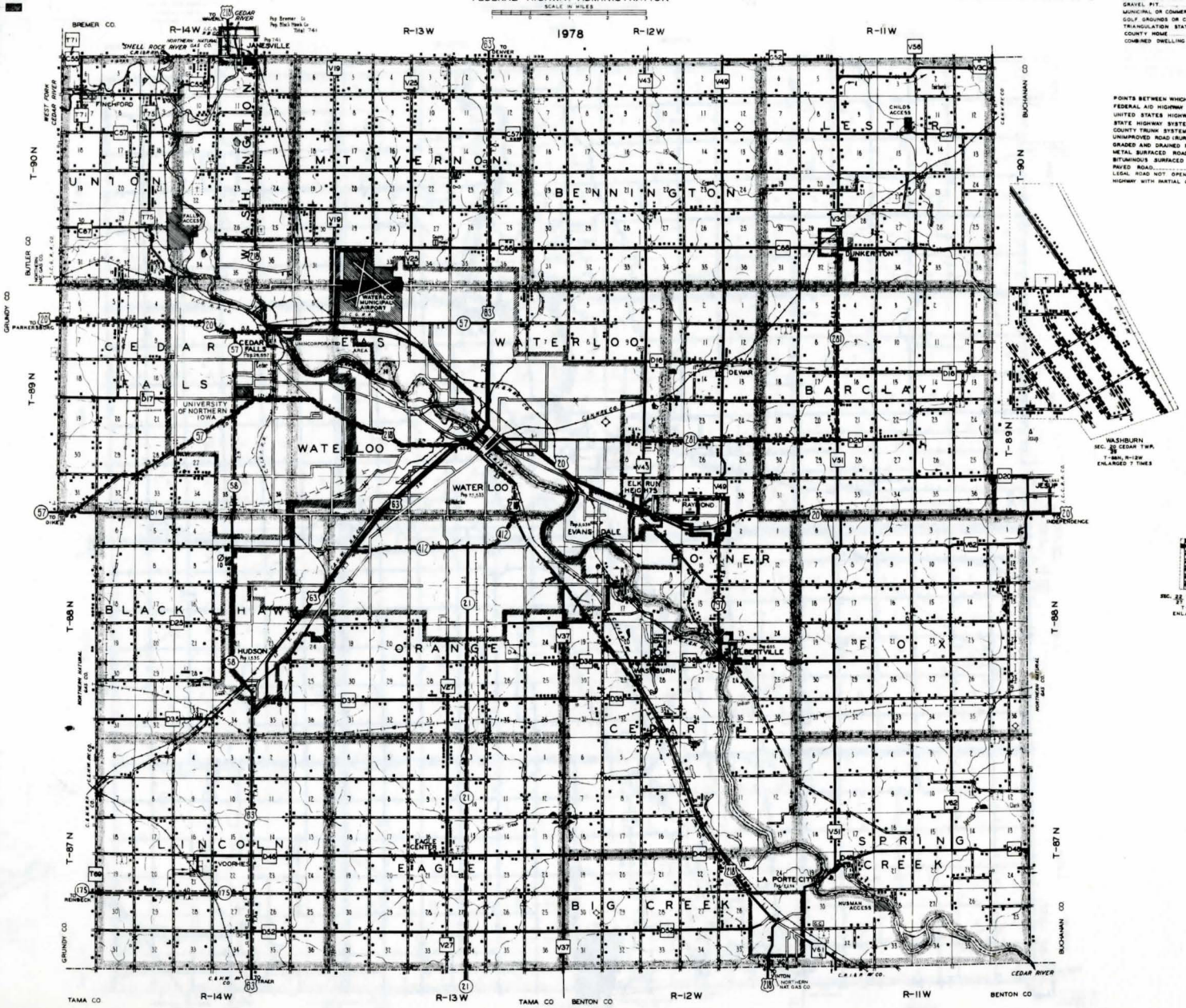

VOORHEES
SEC. 21 LINCOLN TWP.
T-87N, R-14W
ENLARGED 8 TIMES



FINCHFORD
SEC. 7 UNION TWP.
T-90 N, R-14W
ENLARGED 4 TIMES

SEC. 28 POYNER TWP.
T-88N, R-12W
ENLARGED 4 TIMES

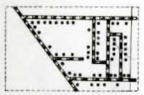

SEC. 8 POYNER TWP.
T-88N, R-12W
ENLARGED 3 TIMES

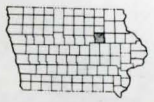

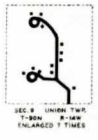

SEC. 9 UNION TWP.
T-90N, R-14W
ENLARGED 7 TIMES



SEC. 22 LINCOLN TWP.
T-87N, R-14W
ENLARGED 5 TIMES

WASHBURN
SEC. 35 CEDAR TWP.
T-88N, R-12W
ENLARGED 7 TIMES

SEC. 22 EAST WATERLOO TWP.
T-88N, R-12W
ENLARGED 4 TIMES



SEC. 23&24 WASHINGTON TWP.
T-90N, R-14W
ENLARGED 3 TIMES

SEC. 23 MT. VERNON TWP.
T-90N, R-13W
ENLARGED 3 TIMES

SEC. 22 CEDAR TWP.
T-88N, R-12W
ENLARGED 6 TIMES

ROAD CONDITION JANUARY 1, 1978

GENERAL HIGHWAY AND TRANSPORTATION MAP

BOONE COUNTY

IOWA

PREPARED BY THE
IOWA DEPARTMENT OF TRANSPORTATION
DIVISION OF PLANNING AND RESEARCH
OFFICE OF TRANSPORTATION INVENTORY
PHONE (515) 296-1289
IN COOPERATION WITH
UNITED STATES DEPARTMENT OF TRANSPORTATION
FEDERAL HIGHWAY ADMINISTRATION

SCALE IN MILES

1978

LEGEND

COUNTY LINE
CIVIL TOWNSHIP
CORPORATION LINE
SECTION LINE
INTERMITTENT STREAM
NARROW STREAM
WIDE STREAM
HIGHWAY BRIDGE SMALL
HIGHWAY BRIDGE LARGE
RAILROAD SINGLE OPERATING COMPANY
RAILROAD STATION
RAILROAD BELOW OVERHEAD
RAILROAD OVER SUBWAY
RAILROAD ELECTRIC
PIPE LINE GAS
STATE OR FEDERAL PROPERTY (NAMED)
CENTER OF CITIES
CENTER OF COUNTY SEAT
RAILROAD GRADE CROSSING
DELINEATING AREA (GENERALIZED)
FEDERAL AID HIGHWAY SYSTEM
POINTS BETWEEN WHICH DISTANCES ARE MEASURED
RADIO OR T.V. TOWER
TELEPHONE REPEATER STATION
OBSERVATORY
AIRPORT (COMPLETE FACILITIES)
AIRPORT (LIMITED FACILITIES)
LANDING STRIP

LEGEND

	IN USE	NOT IN USE
FARM UNIT		
DWELLING OTHER THAN FARM		
ROWS OR GROUPS OF DWELLINGS		
STORE OR SMALL BUSINESS ESTABLISHMENT		
CHURCH OR OTHER RELIGIOUS INSTITUTION		
SCHOOL OR OTHER EDUCATIONAL INSTITUTION		
CEMETERY		
COAL MINE		
TRIANGULATION STATION		
UNITED STATES HIGHWAY	30	16
STATE HIGHWAY SYSTEM		
COUNTY TRUNK SYSTEM	L12	
UNIMPROVED ROAD RURAL		
GRADED AND DRAINED ROAD		
METAL SURFACED ROAD		
BITUMINOUS SURFACED ROAD		
PAVED ROAD		
LEGAL ROAD NOT OPEN TO TRAFFIC		
CAMP SITE		
SEASONAL DWELLINGS		
POWER BOOSTER STATION		
GRAVEL PIT		
COMBINED DWELLING AND STORE		
PUMPING OR GAUGING STATION		
FACTORY OR INDUSTRIAL PLANT		
PLAYGROUND, BALL FIELD, ETC.		
DRIVE-IN THEATER		
GRAIN ELEVATOR		
AUTO JUNK YARD		
HAMILTON CO LAND FILL		

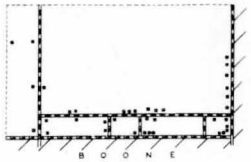

SEC 20-DES MOINES TWP
T-84 N, R-26 W
ENLARGED 8 TIMES

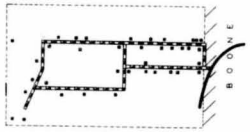

SEC 30 DES MOINES TWP
T-84 N, R-26 W
ENLARGED 8 TIMES

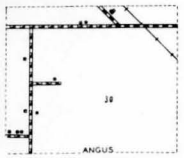

ANGUS
SEC 30 UNION TWP
T-82 N R-28 W
ENLARGED 8 TIMES

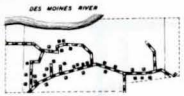

LOGANSPORT
SEC 23|24|19 DES MOINES TWP
T-84 N, R-27 W
ENLARGED 3 TIMES

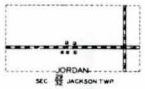
JORDAN
SEC 22 JACKSON TWP
T-84 N, R-25 W
ENLARGED 5 TIMES

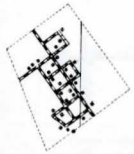
MOINGONA
SEC 12|7 MARCY TWP
T-83 N, R-27 W
ENLARGED 3 TIMES


RIDGEPORT
SEC 18 DODGE TWP
T-83 N, R-26 W
ENLARGED 5.2 TIMES

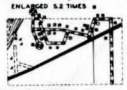
SEC 34|35 DOUGLAS TWP
T-82 N R-28 W
ENLARGED 4 TIMES

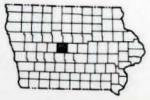

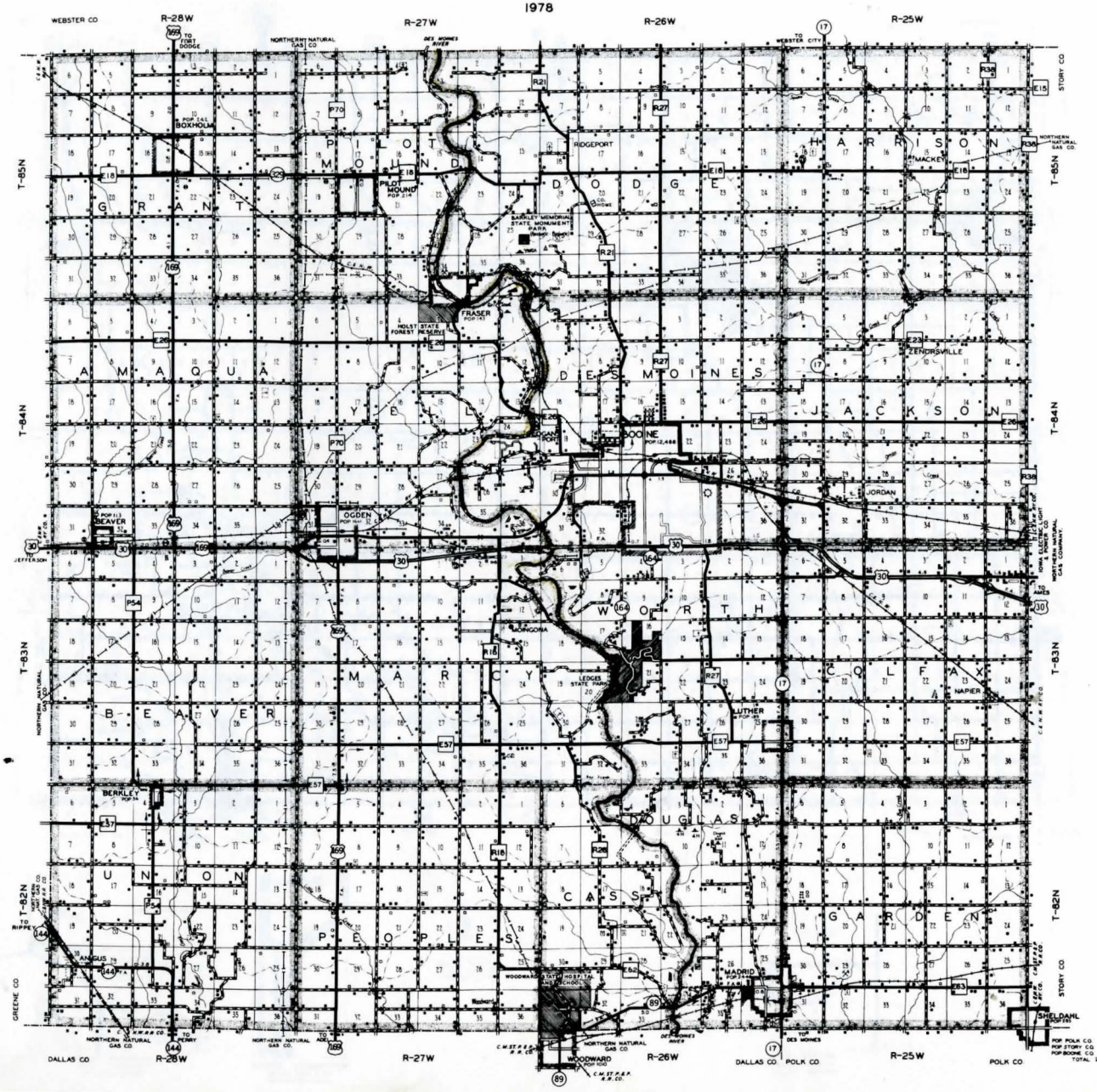

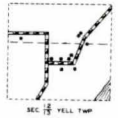
SEC 15 YELL TWP
T-84 N, R-27 W
ENLARGED 10 TIMES

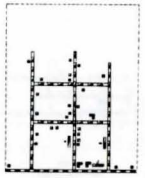
SEC 16 DES MOINES TWP
T-84 N, R-26 W
ENLARGED 10 TIMES

NAPIER
SEC 22|26 COLFAX TWP
28|33 T-83N, R-25W
ENLARGED 4 TIMES

ROAD CONDITION JANUARY 1, 1979

GENERAL HIGHWAY AND TRANSPORTATION MAP

BREMER COUNTY

IOWA

PREPARED BY THE

IOWA DEPARTMENT OF TRANSPORTATION
DIVISION OF PLANNING AND RESEARCH
OFFICE OF TRANSPORTATION INVENTORY

PHONE (515) 296-1289

IN COOPERATION WITH

UNITED STATES DEPARTMENT OF TRANSPORTATION
FEDERAL HIGHWAY ADMINISTRATION

SCALE IN MILES 0 1 2 3

1978

LEGEND

- COUNTY LINE
- CIVIL TOWNSHIP
- CORPORATION LINE
- SECTION LINE
- INTERMITTENT STREAM
- NARROW STREAM
- WIDE STREAM
- HIGHWAY BRIDGE SMALL
- HIGHWAY BRIDGE LARGE
- RAILROAD SINGLE OPERATING COMPANY
- RAILROAD STATION
- RAILROAD BELOW (OVERHEAD)
- RAILROAD OVER (SUBWAY)
- RAILROAD ELECTRIC
- CENTER OF CITIES
- CENTER OF COUNTY SEAT
- RAILROAD GRADE CROSSING
- DELINEATING AREA (GENERALIZED)
- UNIMPROVED ROAD (RURAL)
- GRADED AND DRAINED ROAD
- METAL SURFACED ROAD
- BITUMINOUS SURFACED ROAD
- PAVED ROAD
- LEGAL ROAD NOT OPEN TO TRAFFIC
- HIGHWAY WITH PARTIAL CONTROL OF ACCESS

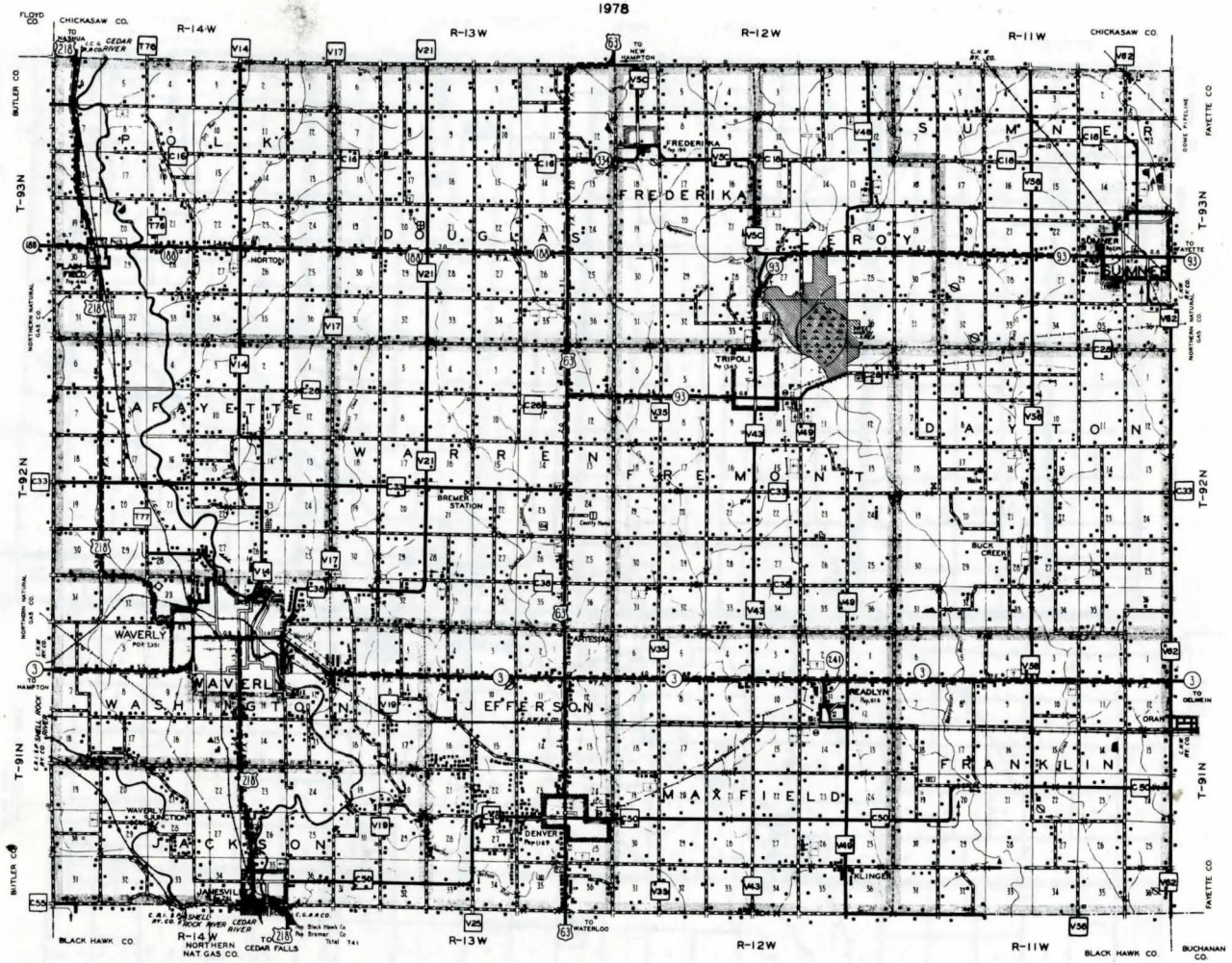

LEGEND

	IN USE	NOT IN USE
FARM UNIT		
DWELLING OTHER THAN FARM		
ROWS OR GROUPS OF DWELLINGS		
STORE OR SMALL BUSINESS ESTABLISHMENT		
CHURCH OR OTHER RELIGIOUS INSTITUTION		
SCHOOL OR OTHER EDUCATIONAL INSTITUTION		
CEMETERY		
TRIANGULATION STATION		
INTENSIVE RECREATION AREA		
CAMP OR LODGE		
GRAVEL PIT		
COUNTY HOME		
UNITED STATES HIGHWAY		
STATE HIGHWAY SYSTEM		
COUNTY TRUNK SYSTEM		
FEDERAL AID HIGHWAY SYSTEM		
POINTS BETWEEN WHICH DISTANCES ARE MEASURED		
MARSHLAND		
PIPE LINE, GAS		
STATE OR COUNTY SHED		
AUTO JUNK YARD		
GAUGING OR PUMPING STATION		
ROOSTER STATION		
LANDING AREA OR STRIP		
SMALL PARK (COUNTY) (WAYSIDE)		
COUNTRY CLUB OR GOLF COURSE		
LAND FILL		
AIRPORT (LIMITED FACILITES)		

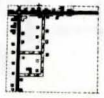

HORTON
SEC 33 POLK TWP
T-93N, R-14W
ENLARGED 4.2 TIMES



BUCK CREEK
SEC 29 DAYTON TWP
T-92N, R-11W
ENLARGED 4 TIMES

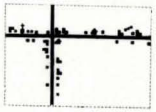

BREMER STATION
SEC 17 WARREN TWP
T-92N, R-13W
ENLARGED 7 TIMES

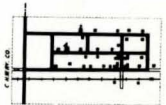

ORAN
SEC 1 ORAN TWP
T-91N, R-10W
FAYETTE COUNTY
ENLARGED 4.3 TIMES
SEC 15 FRANKLIN TWP
T-91N, R-11W.

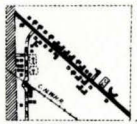

SEC 1 - WASHINGTON TWP
T 91 N R 14 W
ENLARGED 3 TIMES

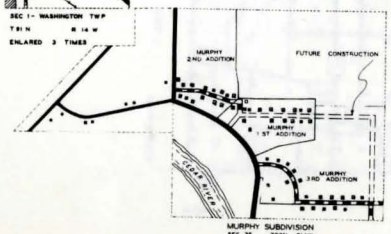

MURPHY SUBDIVISION
SEC. 35 T92N R14W
ENLARGED 8.8 TIMES

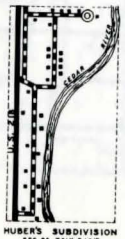

HUBER'S SUBDIVISION
SEC. 25 T91N R14W
ENLARGED 5 TIMES

ADAMS ADDITION
SEC. 27 T91N R13W
ENLARGED 5 TIMES

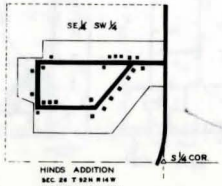

HINDS ADDITION
SEC. 26 T 92 N R 14 W
ENLARGED 13.2 TIMES

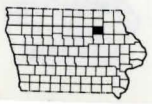

ROAD CONDITION JANUARY 1, 1979

GENERAL HIGHWAY AND TRANSPORTATION MAP

BUCHANAN COUNTY

IOWA

PREPARED BY THE

IOWA DEPARTMENT OF TRANSPORTATION
DIVISION OF PLANNING AND RESEARCH
OFFICE OF TRANSPORTATION INVENTORY
PHONE (515) 296-1289

IN COOPERATION WITH

UNITED STATES DEPARTMENT OF TRANSPORTATION
FEDERAL HIGHWAY ADMINISTRATION

SCALE IN MILES

1978

LEGEND

COUNTY LINE
CIVIL TOWNSHIP
CORPORATION LINE
SECTION LINE
INTERMITTENT STREAM
WIDE STREAM
NARROW STREAM
HIGHWAY BRIDGE SMALL
HIGHWAY BRIDGE LARGE
RAILROAD STATION
RAILROAD BELOW (OVERHEAD)
RAILROAD OVER (SUBWAY)
RAILROAD SINGLE OPERATING COMPANY
CENTER OF CITIES
CENTER OF COUNTY SEAT
RAILROAD GRADE CROSSING
LAKE OR POND
STATE OR FEDERAL PROPERTY (NAMED)
DELIMITING AREA (GENERALIZED)
OLD CHANNEL OF STREAM
UNIMPROVED ROAD
GRADED AND DRAINED ROAD
METAL SURFACED ROAD
BITUMINOUS SURFACED ROAD
PAVED ROAD
LEGAL ROAD NOT OPEN TO TRAFFIC
HIGHWAY WITH PARTIAL CONTROL OF ACCESS
PIPE LINE (GAS)

AIRPORT (COMPLETE FACILITIES)
AIRPORT (LIMITED FACILITIES)
BOOSTER STATION

LEGEND

	IN USE	NOT IN USE
FARM UNIT		
DWELLING OTHER THAN FARM		
ROWS OR GROUPS OF DWELLINGS		
SEASONAL DWELLINGS		
STORE OR SMALL BUSINESS ESTABLISHMENT		
TOWNHALL OR COMMUNITY HALL		
CHURCH OR OTHER RELIGIOUS INSTITUTION		
SCHOOL OR OTHER EDUCATIONAL INSTITUTION		
CEMETERY		
TOURIST CAMP		
SAW MILL (STATIONARY)		
QUARRY		
GRAVEL PIT		
GOLF COURSE OR COUNTRY CLUB		
TRIANGULATION STATION		
LANDING AREA OR STRIP		
HIGHWAY GARAGE		
COUNTY HOME		
SMALL PARK		
HOSPITAL		
UNITED STATES HIGHWAY		
STATE HIGHWAY SYSTEM		
COUNTY TRUNK SYSTEM		
FEDERAL AID HIGHWAY SYSTEM		
POINTS BETWEEN WHICH DISTANCES ARE MEASURED		
AUTO JUNK YARD		
GAUGING OR PUMPING STATION		

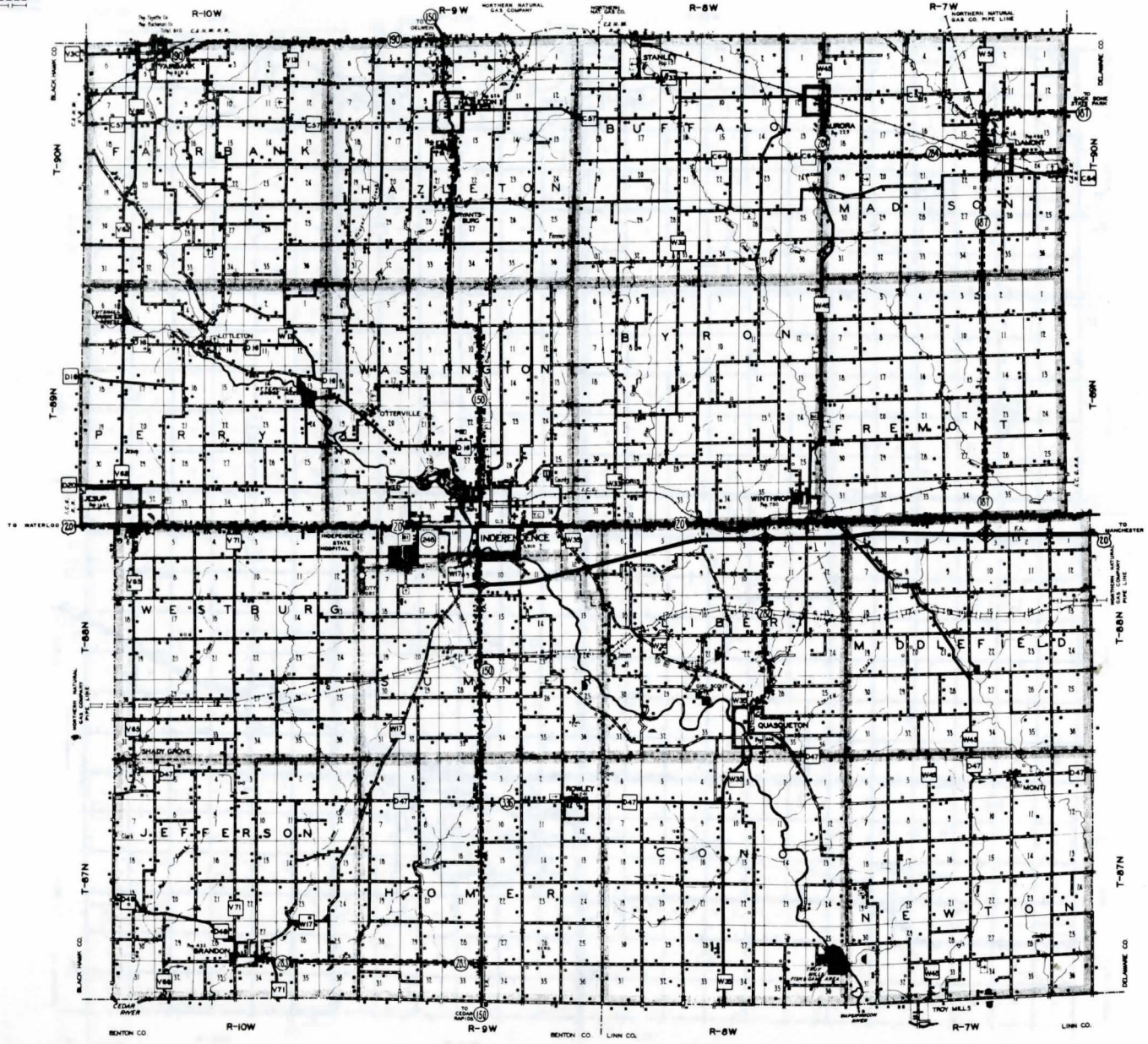

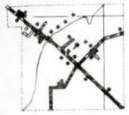

OTTERVILLE
SEC. 3 WASHINGTON TWP.
T-90 N., R-9W
ENLARGED 4 TIMES

LITTLETON
SEC. 5 (W.) PERRY TWP.
T-89N., R-10W
ENLARGED 5.6 TIMES

BUCHANAN CO.
LINN CO.

TROY MILLS
SEC. 33, NEWTON TWP.
T-87N., R-7W
ENLARGED 2.1 TIMES

JESUP
SEC. 6 WESTBURG TWP.
T-88-N R-10-W
ENLARGED 6 TIMES

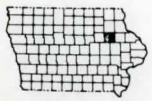

ROAD CONDITION JANUARY 1, 1979

10

GENERAL HIGHWAY AND TRANSPORTATION MAP

BUENA VISTA COUNTY

IOWA

PREPARED BY THE

IOWA DEPARTMENT OF TRANSPORTATION
DIVISION OF PLANNING AND RESEARCH
OFFICE OF TRANSPORTATION INVENTORY

PHONE (515) 296-1289

IN COOPERATION WITH

UNITED STATES DEPARTMENT OF TRANSPORTATION
FEDERAL HIGHWAY ADMINISTRATION

SCALE IN MILES

1978

LEGEND

- COUNTY LINE
- CIVIL TOWNSHIP
- CORPORATION LINE
- SECTION LINE
- INTERMITTENT STREAM
- NARROW STREAM
- HIGHWAY BRIDGE SMALL
- RAILROAD SINGLE OPERATING COMPANY
- RAILROAD STATION
- RAILROAD BELOW OVERHEAD
- RAILROAD OVER SUBWAY
- CENTER OF CITIES
- CENTER OF COUNTY SEAT
- RAILROAD GRADE CROSSING
- LAKE OR POND
- STATE OR FEDERAL PROPERTY (NAMED)
- DELINEATING AREA (GENERALIZED)
- MARSH AND
- UNIMPROVED ROAD (RURAL)
- GRADED AND DRAINED ROAD
- METAL SURFACED ROAD
- BITUMINOUS SURFACED ROAD
- PAVED ROAD
- LEGAL ROAD NOT OPEN TO TRAFFIC
- HIGHWAY WITH PARTIAL CONTROL OF ACCESS
- 4 LANE UNDIVIDED HIGHWAY
- PIPELINE

LEGEND

- DRIVE-IN THEATER
- RADIO OR T.V. STATION
- NURSERY
- AIRPORT (LIMITED FACILITIES)

LEGEND

	IN USE	NOT IN USE
FARM UNIT		
DWELLING OTHER THAN FARM		
ROWS OR GROUPS OF DWELLINGS		
STORE OR SMALL BUSINESS ESTABLISHMENT		
CHURCH OR OTHER RELIGIOUS INSTITUTION		
SCHOOL OR OTHER EDUCATIONAL INSTITUTION		
CEMETERY		
SEASONAL DWELLINGS		
GRAVEL PIT		
COAL MINE		
CITY WATER PLANT		
GOLF COURSE		
AIRFIELD FOR COMMERCIAL OR GENERAL PUBLIC USE		
UNITED STATES HIGHWAY		
STATE HIGHWAY SYSTEM		
COUNTY TRUNK SYSTEM		
FEDERAL AID HIGHWAY SYSTEM		
POINTS BETWEEN WHICH DISTANCES ARE MEASURED		
COMBINED DWELLING AND STORE		
BOOSTER STATION		
LANDING AREA OR STRIP		
SMALL PARK (COUNTY)		
GRAIN ELEVATOR		
GAUGING OR PUMPING STATION		
AUTO JUNK YARD		
LAND FILL		

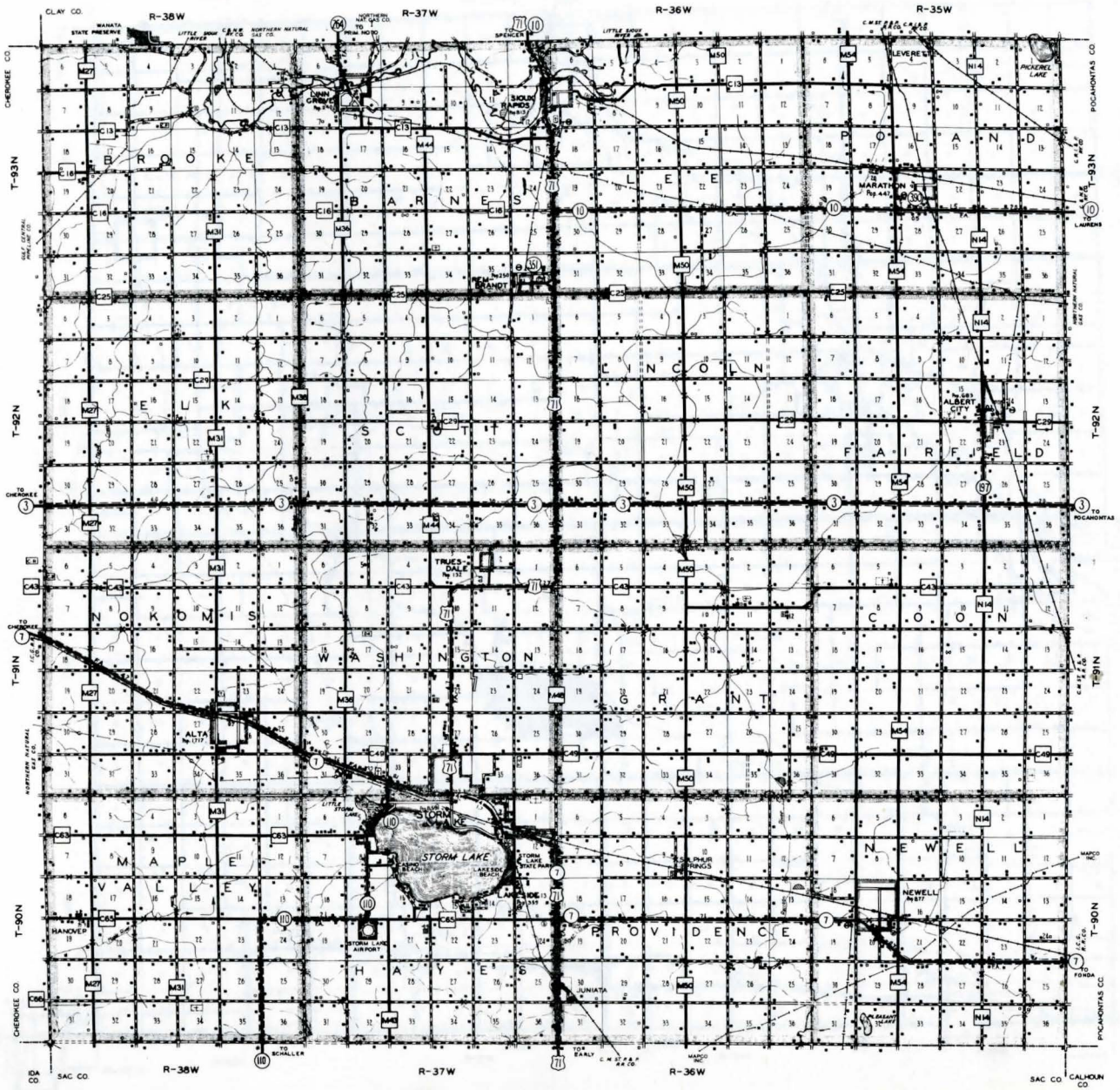

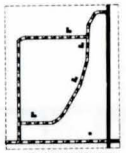

SEC. 27 WASHINGTON TWP
T-91 N R-31 W
ENLARGED 10 TIMES

SULPHUR SPRINGS
SEC. 6 PROVIDENCE TWP
T-90 N R-36 W
ENLARGED 5 TIMES

BEL AIR BEACH
SEC. 14 T-90 R-37
ENLARGED 2 TIMES

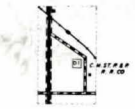

JUNIATA
SEC. 22 HAYES TWP
SEC. 27 PROVIDENCE TWP
T-90 N. R-37 W. R-36 W
ENLARGED 3 TIMES

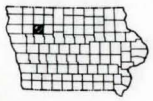

ROAD CONDITION JANUARY 1, 1979

11

GENERAL HIGHWAY AND TRANSPORTATION MAP

BUTLER COUNTY

IOWA

PREPARED BY THE

IOWA DEPARTMENT OF TRANSPORTATION
DIVISION OF PLANNING AND RESEARCH
OFFICE OF TRANSPORTATION INVENTORY
PHONE (515) 296-1289
IN COOPERATION WITH

UNITED STATES DEPARTMENT OF TRANSPORTATION
FEDERAL HIGHWAY ADMINISTRATION

SCALE IN MILES 0 1 2 3

1978

LEGEND

COUNTY LINE
CIVIL TOWNSHIP
CORPORATION LINE
SECTION LINE
INTERMITTENT STREAM
NARROW STREAM
HIGHWAY BRIDGE
RAILROAD SINGLE OPERATING COMPANY
RAILROAD STATION
RAILROAD BELOW (OVERHEAD)
RAILROAD OVER (SUBWAY)
CENTER OF CITIES
CENTER OF COUNTY SEAT
RAILROAD GRADE CROSSING
MARSH
LAKE OR POND
WIDE STREAM
STATE OR FEDERAL PROPERTY (NAMED)
DELIMITING AREA (GENERALIZED)
UNIMPROVED ROAD (RURAL)
GRADED AND DRAINED ROAD
METAL SURFACED ROAD
BITUMINOUS SURFACED ROAD
PAVED ROAD
HIGHWAY WITH PARTIAL CONTROL OF ACCESS
LEGAL ROAD NOT OPEN TO TRAFFIC

LEGEND

AIRPORT, LIMITED FACILITIES
LANDING STRIP
BOOSTER STATION

LEGEND

	IN USE	NOT IN USE
FARM UNIT		
DWELLING OTHER THAN FARM		
ROWS OR GROUPS OF DWELLINGS		
STORE OR SMALL BUSINESS ESTABLISHMENT		
CHURCH OR OTHER RELIGIOUS INSTITUTION		
SCHOOL OR OTHER EDUCATIONAL INSTITUTION		
CEMETERY		
GRAVEL PIT		
ROCK QUARRY		
COUNTY HOME		
HISTORIC SITE		
UNITED STATES HIGHWAY		
STATE HIGHWAY SYSTEM		
COUNTY TRUNK SYSTEM		
FEDERAL AID HIGHWAY SYSTEM		FA
POINTS BETWEEN WHICH DISTANCES ARE MEASURED	30	
CITY DUMP		
AUTO JUNK YARD		
SANITARY LAND FILL		
COUNTRY CLUB OR GOLF COURSE		
HIGHWAY GARAGE		
SMALL PARK (COUNTY) (STATE)		
GRAIN ELEVATOR		
CAMP OR LODGE		
GUAGING OR PUMPING STATION		

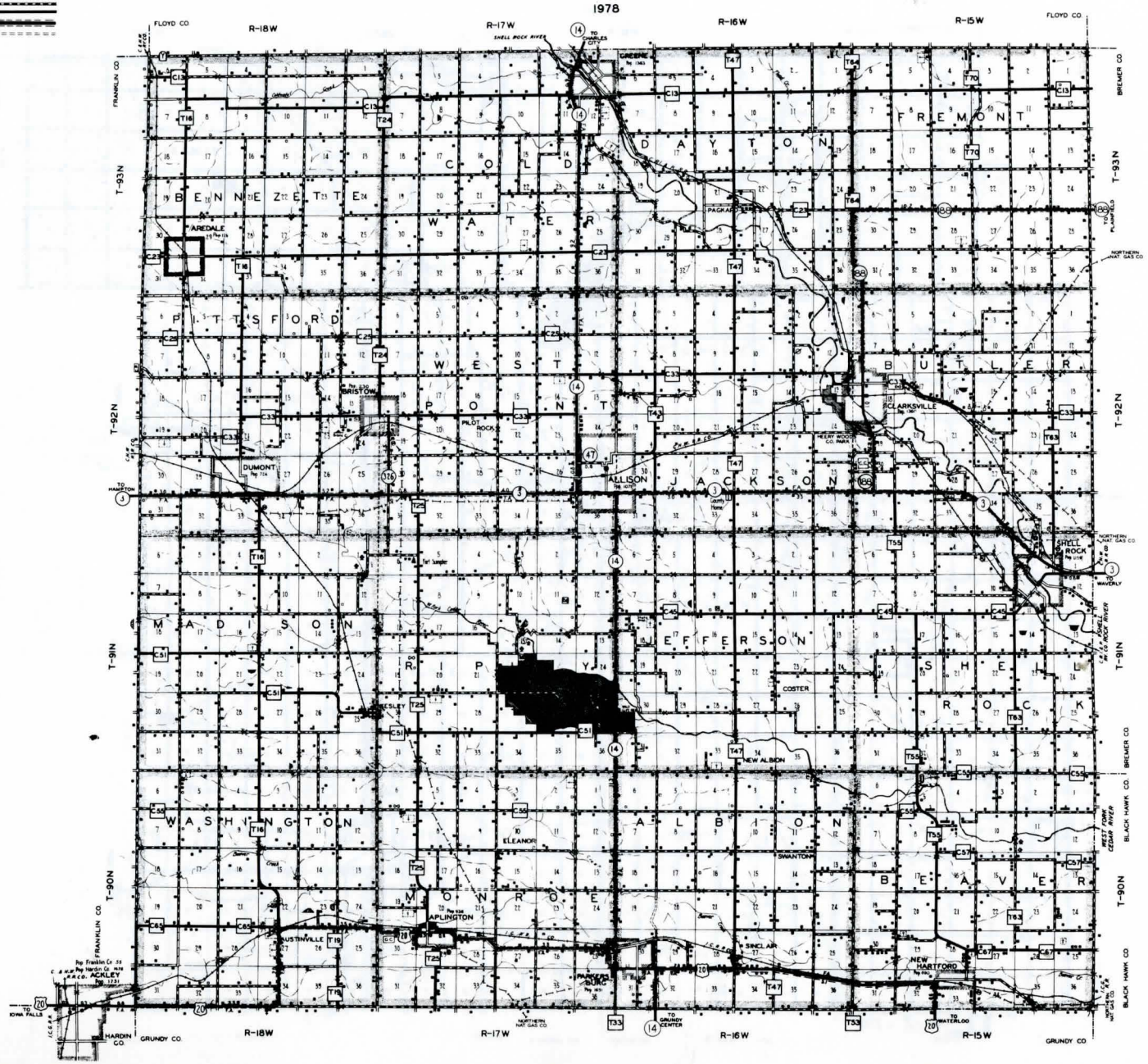

KESLEY
SEC. 25 MADISON TWP
T-91N, R-18W
ENLARGED 10 TIMES
SEC. 30 RIPLEY TWP
T-91N, R-17W

SEC. 5 PITTSFORD TWP
T-92N R-18W
ENLARGED 5 TIMES

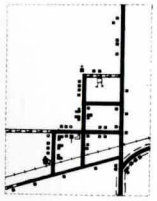

AUSTINVILLE
SEC. 33 WASHINGTON TWP
T-90N, R-18W
ENLARGED 10 TIMES

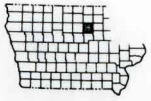

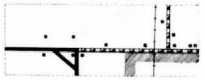

SEC. 1 JACKSON TWP
T-92N R-15W
ENLARGED 5 TIMES

SEC. 2 COLD WATER TWP
T-93N R-17W
ENLARGED 5 TIMES

ROAD CONDITION JANUARY 1, 1979

12

GENERAL HIGHWAY AND TRANSPORTATION MAP

CALHOUN COUNTY

IOWA

PREPARED BY THE

IOWA DEPARTMENT OF TRANSPORTATION
DIVISION OF PLANNING AND RESEARCH
OFFICE OF TRANSPORTATION INVENTORY

PHONE (515) 296-1289

IN COOPERATION WITH

UNITED STATES DEPARTMENT OF TRANSPORTATION
FEDERAL HIGHWAY ADMINISTRATION

SCALE IN MILES

1978

LEGEND

- COUNTY LINE
- CIVIL TOWNSHIP
- CORPORATION LINE
- SECTION LINE
- INTERMITTENT STREAM
- MINOR STREAM
- HIGHWAY BRIDGE SMALL
- RAILROAD SINGLE OPERATING COMPANY
- RAILROAD ELECTRIC
- RAILROAD STATION
- RAILROAD BELOW OVERHEAD
- RAILROAD OVER SUBWAY
- CENTER OF CITIES
- CENTER OF COUNTY SEAT
- LAKE OR POND
- PIPE LINE GAS
- RAILROAD GRADE CROSSING
- STATE OR FEDERAL PROPERTY (NAMED)
- DELINEATING AREA (GENERALIZED)
- UNIMPROVED ROAD RURAL
- GRADED AND DRAINED ROAD
- METAL SURFACED ROAD
- BITUMINOUS SURFACED ROAD
- PAVED ROAD
- LEGAL ROAD NOT OPEN TO TRAFFIC

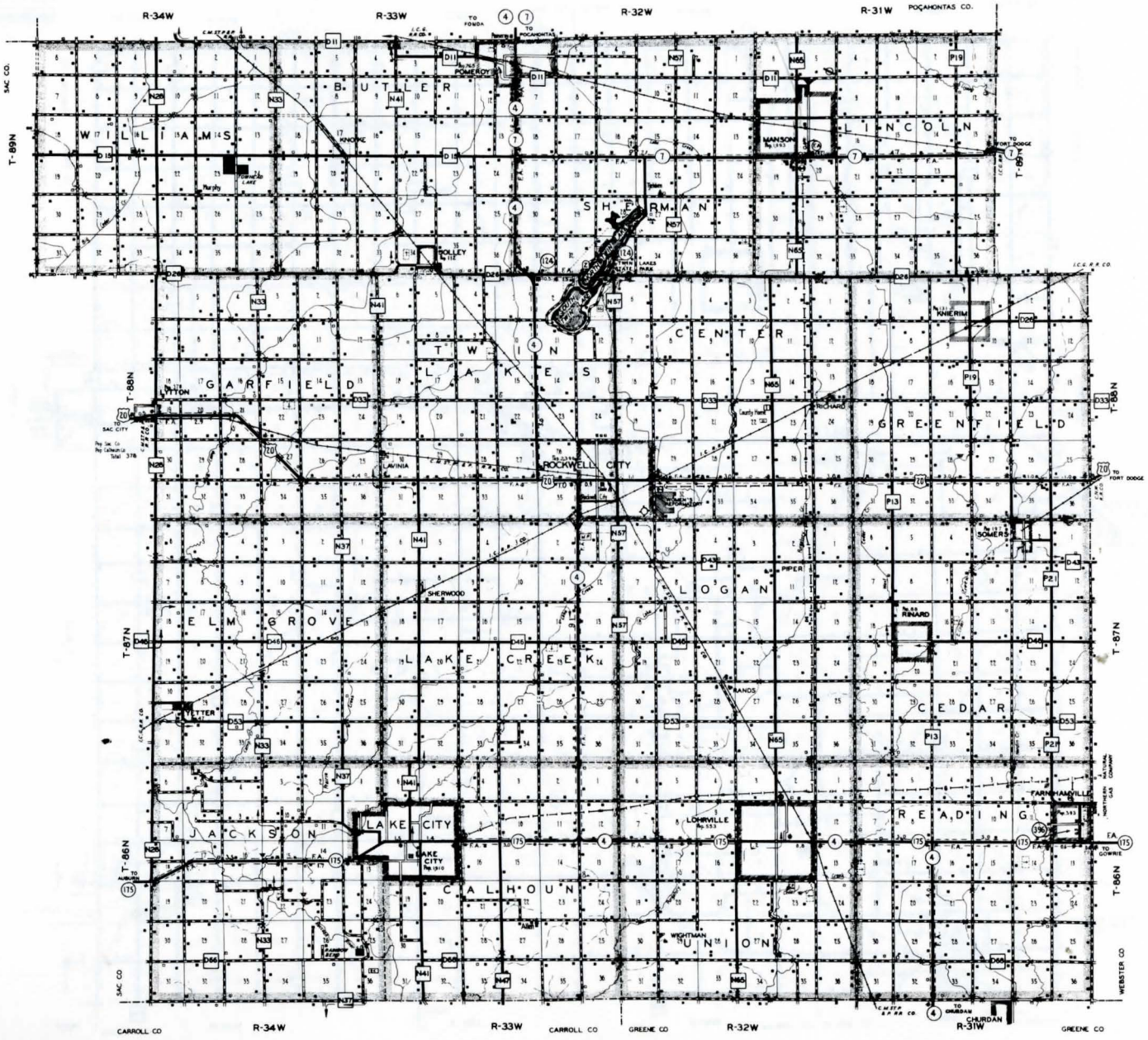

LEGEND

	IN USE	NOT IN USE
FARM UNIT		
DWELLING OTHER THAN FARM		
ROWS OR GROUPS OF DWELLINGS		
STORE OR SMALL BUSINESS ESTABLISHMENT		
CHURCH OR OTHER RELIGIOUS INSTITUTION		
SCHOOL OR OTHER EDUCATIONAL INSTITUTION		
CEMETERY		
HOTEL		
GOLF COURSE OR COUNTRY CLUB	G.C.	
HIGHWAY GARAGE		
GRAVEL PIT		
FAIRGROUNDS OR RACE COURSE		
SEASONAL DWELLINGS		
CORRECTIONAL INSTITUTION		
GAUGING OR PUMPING STATION		
COUNTY HOME		
TRIANGULATION STATION		
UNITED STATES HIGHWAY	75	
STATE HIGHWAY SYSTEM	17	
COUNTY TRUNK SYSTEM		E.A.
FEDERAL AID HIGHWAY SYSTEM		F.A.
POINTS BETWEEN WHICH DISTANCES ARE MEASURED		30
END OF FEDERAL AID DESIGNATED ROAD		14
GARBAGE OR RUBBISH DUMP		
PICNIC GROUND		
GRAIN ELEVATOR		
POST OFFICE		
BOOSTER STATION		
RIFLE CLUB	R.C.	
SMALL PARK	S.P.	
DRIVE-IN THEATRE		
AUTO JUNK YARD		
LAND FILL		
LANDING AREA OR STRIP		
AIRFIELD, LIMITED FACILITIES		

TWIN LAKES AREA
SEC. 32 & 33 SHERMAN TWP
TWIN LAKES TWP
T-88-89N, R-32 & 33W
ENLARGED 2 TIMES

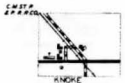

KNOKE
SEC. 26 BUTLER TWP
T-89N, R-33W
ENLARGED 3 TIMES

RICHARDS
SEC. 8 CENTER TWP
T-88N, R-32W
ENLARGED 4.5 TIMES

LAVINIA
SEC. 30 TWIN LAKE TWP
T-88N, R-33W
ENLARGED 4 TIMES

SHERWOOD
SEC. 7 & 18 LAKE CREEK TWP
T-87N, R-33W
ENLARGED 4 TIMES

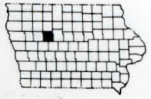

ROAD CONDITION JANUARY 1, 1979

13

GENERAL HIGHWAY AND TRANSPORTATION MAP

CARROLL COUNTY

IOWA

PREPARED BY THE

IOWA DEPARTMENT OF TRANSPORTATION
DIVISION OF PLANNING AND RESEARCH
OFFICE OF TRANSPORTATION INVENTORY
PHONE (515) 296-1269

IN COOPERATION WITH

UNITED STATES DEPARTMENT OF TRANSPORTATION
FEDERAL HIGHWAY ADMINISTRATION

SCALE IN MILES

1978

LEGEND

- COUNTY LINE
- CIVIL TOWNSHIP
- CORPORATION LINE
- SECTION LINE
- INTERMITTENT STREAM
- NARROW STREAM
- HIGHWAY BRIDGE SMALL
- RAILROAD SINGLE OPERATING COMPANY
- RAILROAD STATION
- RAILROAD BELOW OVERHEAD
- RAILROAD OVER SUBWAY
- CENTER OF CITIES
- CENTER OF COUNTY SEAT
- POND OR LAKE
- STATE OR FEDERAL PROPERTY (NAMED)
- DELIMITING AREA (GENERALIZED)
- RAILROAD GRADE CROSSING
- UNIMPROVED ROAD RURAL
- GRADED AND DRAINED ROAD
- METAL SURFACED ROAD
- BITUMINOUS SURFACED ROAD
- PAVED ROAD
- FEDERAL AID SYSTEM
- POINTS BETWEEN WHICH DISTANCES ARE MEASURED
- SOIL SURFACED ROAD
- HIGHWAY WITH PARTIAL CONTROL OF ACCESS
- 4 LANE UNDIVIDED HIGHWAY

LEGEND

	IN USE	NOT IN USE
FARM UNIT		
DWELLING OTHER THAN FARM		
HOME OR GROUPS OF DWELLINGS		
STORE OR SMALL BUSINESS ESTABLISHMENT		
SCHOOL OR OTHER EDUCATIONAL INSTITUTION		
CHURCH OR OTHER RELIGIOUS INSTITUTION		
CEMETERY		
GOLF GROUNDS OR COUNTRY CLUB		
STATE ROAD GARAGE		
TRIANGULATION STATION		
INTENSIVE RECREATION AREAS		
TOWNHALL OR COMMUNITY HALL		
UNITED STATES HIGHWAY		
STATE HIGHWAY SYSTEM		
COUNTY TRUNK SYSTEM		
AIRPORT (LIMITED FACILITIES)		
AUTO JUNK YARDS		
BOOSTER STATION		
GAUGING OR PUMPING STATION		
RADIO OR T.V. TOWER		
SANITARY LAND FILL		
GRAIN ELEVATOR		
GRAVEL PIT		
SMALL PARK		
AIRPORT (COMPLETE FACILITIES)		
COUNTY HOME		
LANDING STRIP		
WATER SUPPLY		

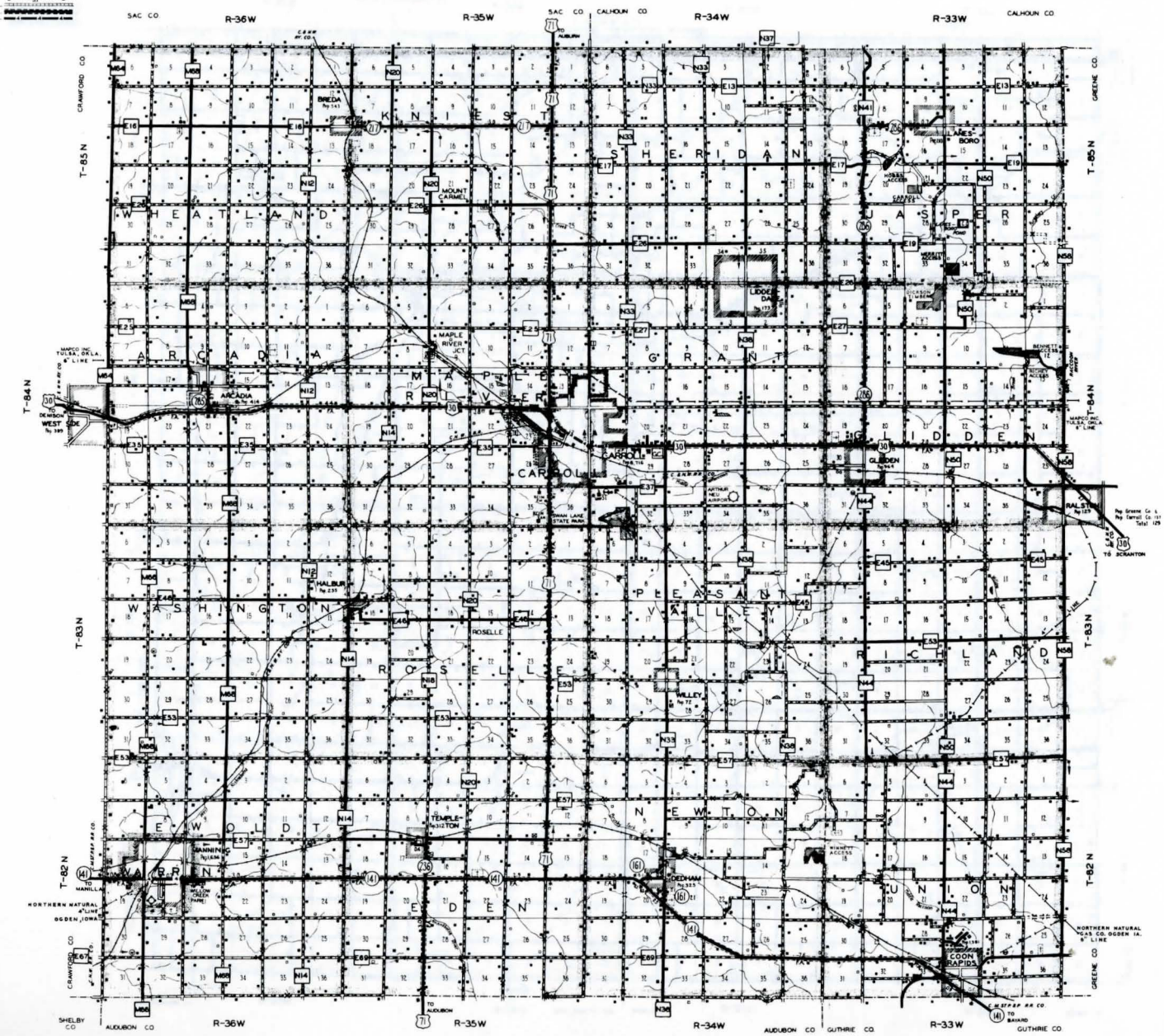

MAPLE RIVER JCT.
SEC. 8-19 MAPLE RIVER TWP.
T-84 N, R-35 W
ENLARGED 6 TIMES



ROSELLE
SEC. 15-16 ROSELLE TWP.
T-83 N, R-35 W
ENLARGED 4 TIMES

ARCADIA
SEC. 8-11-14 ARCADIA TWP.
T-83 N, R-36 W
ENLARGED 2 TIMES

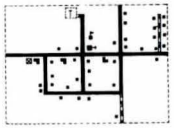

MT. CARMEL
SEC. 32 KNIEST TWP.
T-85 N, R-35 W
ENLARGED 6 TIMES

ROAD CONDITION JANUARY 1, 1978

14

GENERAL HIGHWAY AND TRANSPORTATION MAP

CASS COUNTY

IOWA

PREPARED BY THE

IOWA DEPARTMENT OF TRANSPORTATION

DIVISION OF PLANNING AND RESEARCH

OFFICE OF TRANSPORTATION INVENTORY

PHONE (515) 296-1289

IN COOPERATION WITH

UNITED STATES DEPARTMENT OF TRANSPORTATION

FEDERAL HIGHWAY ADMINISTRATION

SCALE IN MILES

1978

LEGEND

COUNTY LINE
CIVIL TOWNSHIP
CORPORATION LINE
SECTION LINE
INTERMITTENT STREAM
NARROW STREAM
PIPE LINE GAS
HIGHWAY BRIDGE SMALL
RAILROAD SINGLE OPERATING COMPANY
RAILROAD STATION
RAILROAD BELOW OVERHEAD
RAILROAD OVER SUBWAY
CENTER OF CITIES
CENTER OF COUNTY SEAT
RAILROAD GRADE CROSSING
STATE OR FEDERAL PROPERTY (NAMED)
DELINEATING AREA (GENERALIZED)
UNIMPROVED ROAD (RURAL)
GRADED AND DRAINED ROAD
METAL SURFACED ROAD
BITUMINOUS SURFACED ROAD
PAVED ROAD
SOIL SURFACED ROAD
LEGAL ROAD NOT OPEN TO TRAFFIC
HIGHWAY WITH PARTIAL CONTROL OF ACCESS
DIVIDED HIGHWAY
HIGHWAY WITH FULL CONTROL OF ACCESS
INTERSTATE HIGHWAY
AUTO JUNK YARD
SANITARY LAND FILL

LEGEND

SMALL PARK
GRAIN ELEVATOR
GRAVEL PIT
AIRPORT (COMPLETE FACILITIES)
LANDING AREA OR STRIP
AUTO JUNK YARD
SANITARY LAND FILL

LEGEND

	IN USE	NOT IN USE
FARM UNIT	*	*
DWELLING OTHER THAN FARM	*	*
ROWS OR GROUPS OF DWELLINGS		
STORE OR SMALL BUSINESS ESTABLISHMENT		
CHURCH OR OTHER RELIGIOUS INSTITUTION		
SCHOOL OR OTHER EDUCATIONAL INSTITUTION		
CEMETERY		
AIRFIELD, (LIMITED FACILITIES)		
HIGHWAY GARAGE		
GOLF COURSE OR COUNTRY CLUB		
AIRWAY BEACON LIGHT		
TRIANGULATION STATION		
TOWNHALL OR COMMUNITY HALL		
COUNTY HOME		
UNITED STATES HIGHWAY		
STATE HIGHWAY SYSTEM		
COUNTY TRUNK SYSTEM		
FEDERAL AID HIGHWAY SYSTEM		
POINTS BETWEEN WHICH DISTANCES ARE MEASURED		
QUARRY		
RIFLE CLUB		
CAMP OR LODGE		
WATER WORKS		
GARBAGE OR RUBBISH DUMP		
BOOSTER STATION		
BALLFIELD OR PLAYGROUND		
GAUGING OR PUMPING STATION		

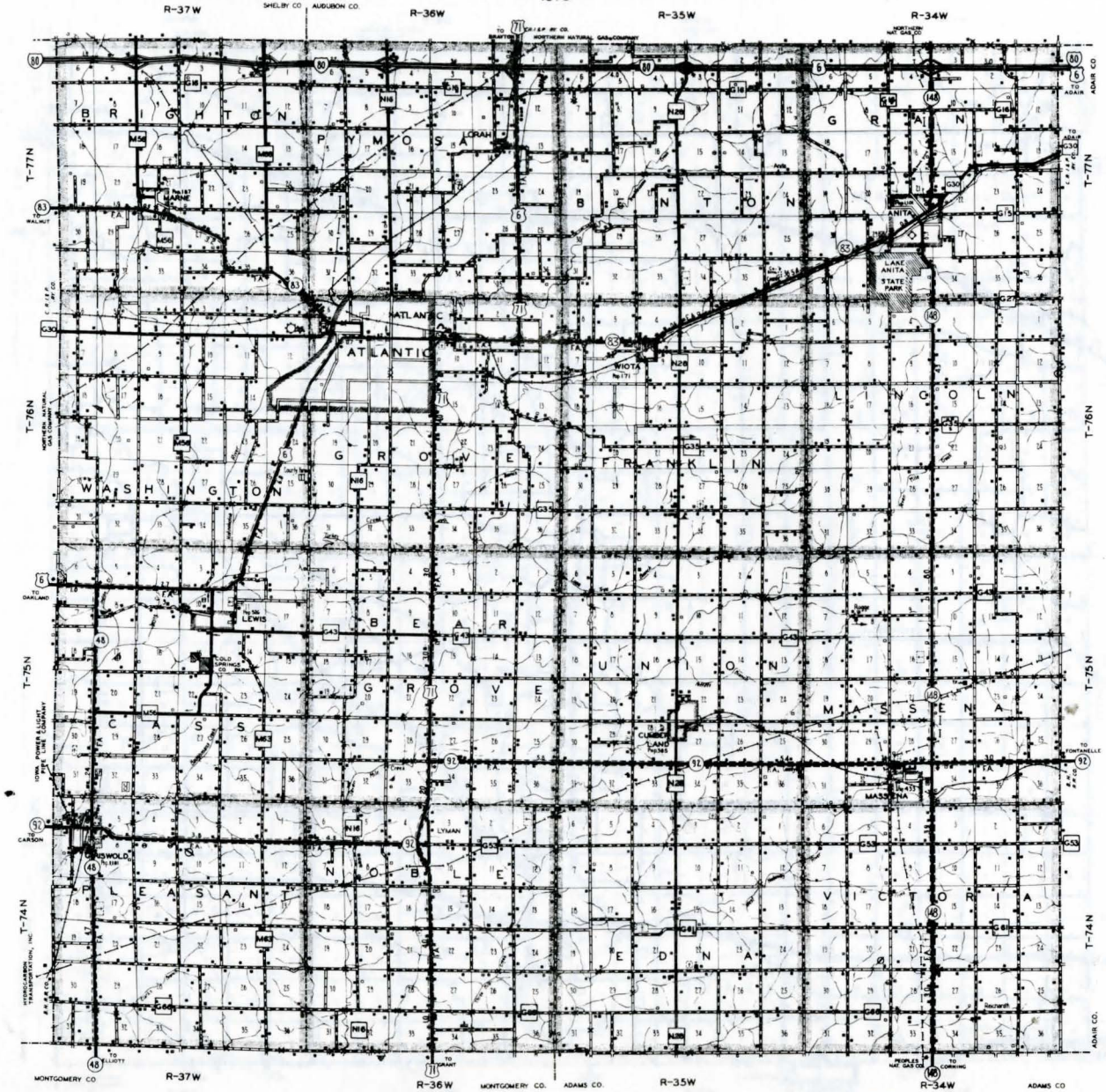

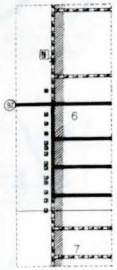

GRISWOLD
SEC. 4 PLEASANT TWP.
T-74 N, R-37W
ENLARGED 10 TIMES



WIOTA
SEC. 4/5 FRANKLIN TWP.
T-76 N R-35W
ENLARGED 4 TIMES

SEC. 1/12 BEAR GROVE TWP.
T-75N R-36W
ENLARGED 65 TIMES

LYMAN
SEC. 1/12 NOBLE TWP.
T-74N R-36W
ENLARGED 6 TIMES



SEC. 1/4 GROVE TWP.
T-76N, R-36W
ENLARGED 4 TIMES



SEC. 1/4 GROVE TWP.
T-76 N. R-36W
ENLARGED 4 TIMES



SEC. 28-29-32-33 MASSENA TWP.
T-75 N. R-34W
ENLARGED 25 TIMES

JANUARY 1, 1979

15

GENERAL HIGHWAY AND TRANSPORTATION MAP

CEDAR COUNTY

IOWA

PREPARED BY THE

IOWA DEPARTMENT OF TRANSPORTATION
DIVISION OF PLANNING AND RESEARCH
OFFICE OF TRANSPORTATION INVENTORY
PHONE (515) 296-1289

IN COOPERATION WITH

UNITED STATES DEPARTMENT OF TRANSPORTATION
FEDERAL HIGHWAY ADMINISTRATION

SCALE IN MILES

1978

LEGEND

- COUNTY LINE
- CIVIL TOWNSHIP
- CORPORATION LINE
- SECTION LINE
- INTERMITTENT STREAM
- NARROW STREAM
- WIDE STREAM
- HIGHWAY BRIDGE (SMALL)
- HIGHWAY BRIDGE (LARGE)
- RAILROAD SINGLE OPERATING COMPANY
- RAILROAD STATION
- RAILROAD BELOW (OVERHEAD)
- RAILROAD OVER (SUBWAY)
- PIPE LINE OIL
- CENTER OF CITIES
- CENTER OF COUNTY SEAT
- RAILROAD GRADE CROSSING
- DELIMITING AREA (GENERALIZED)
- UNIMPROVED ROAD (RURAL)
- GRADED AND DRAINED ROAD
- METAL SURFACED ROAD
- BITUMINOUS SURFACED ROAD
- PAVED ROAD
- LEGAL ROAD NOT OPEN TO TRAFFIC
- HIGHWAY WITH PARTIAL CONTROL OF ACCESS

LEGEND

	IN USE	NOT IN USE
AIRPORT (LIMITED FACILITIES)		
LANDING AREA OR STRIP		
SMALL PARK (STATE)(COUNTY)		
AUTO JUNK YARD		
SANITARY LAND FILL		
FARM UNIT		
DWELLING OTHER THAN FARM		
ROWS OR GROUPS OF DWELLINGS		
STORE OR SMALL BUSINESS ESTABLISHMENT		
SCHOOL OR OTHER EDUCATIONAL INSTITUTION		
CHURCH OR OTHER RELIGIOUS INSTITUTION		
CEMETERY		
GOLF GROUNDS OR COUNTRY CLUB	G.C.	
HIGHWAY GARAGE		
TRIANGULATION STATION		
QUARRY		
COUNTY HOME		
UNITED STATES HIGHWAY	38	
STATE HIGHWAY SYSTEM	38	
COUNTY TRUNK SYSTEM		38
FEDERAL AID HIGHWAY SYSTEM		F.A.
POINTS BETWEEN WHICH DISTANCES ARE MEASURED		
BATHING BEACH OR SWIMMING POOL		L.P.
SEASONAL OR SUMMER DWELLING		
BOOSTER STATION		
BUSINESS AND POSTOFFICE		
SAWMILL		
RACE COURSE		
DWELLING AND STORE		
WEIGHT STATION		
PUMPING STATION		
GRAIN ELEVATOR		
GRAVEL PIT		

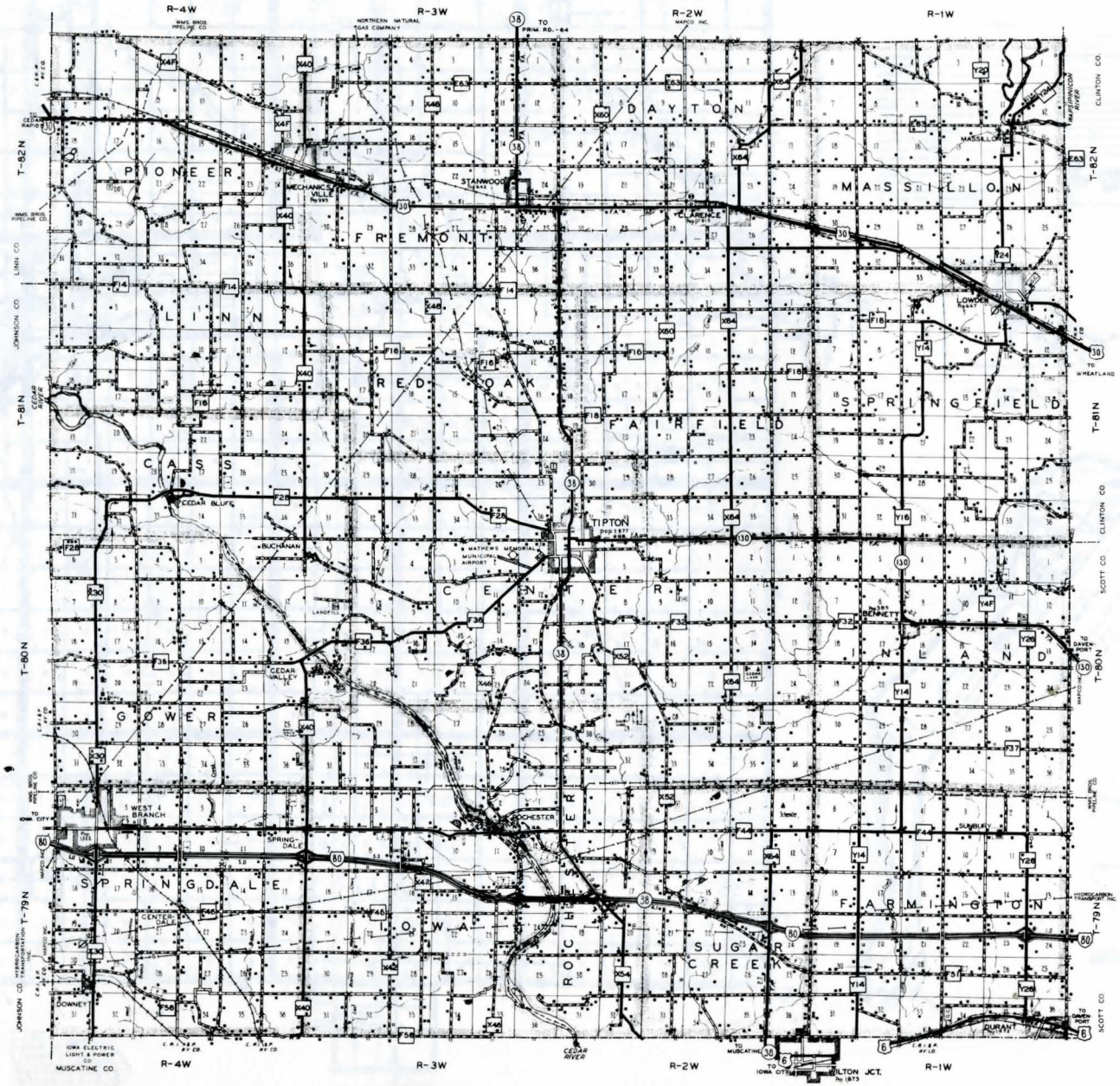



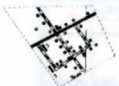



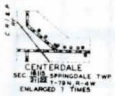

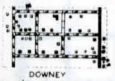

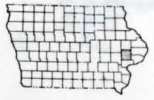



ROAD CONDITION JANUARY 1, 1979

16

GENERAL HIGHWAY AND TRANSPORTATION MAP

CERRO GORDO COUNTY

IOWA

PREPARED BY THE

IOWA DEPARTMENT OF TRANSPORTATION

DIVISION OF PLANNING AND RESEARCH

OFFICE OF TRANSPORTATION INVENTORY

PHONE (515) 296-1289

IN COOPERATION WITH

UNITED STATES DEPARTMENT OF TRANSPORTATION

FEDERAL HIGHWAY ADMINISTRATION

SCALE IN MILES

1978

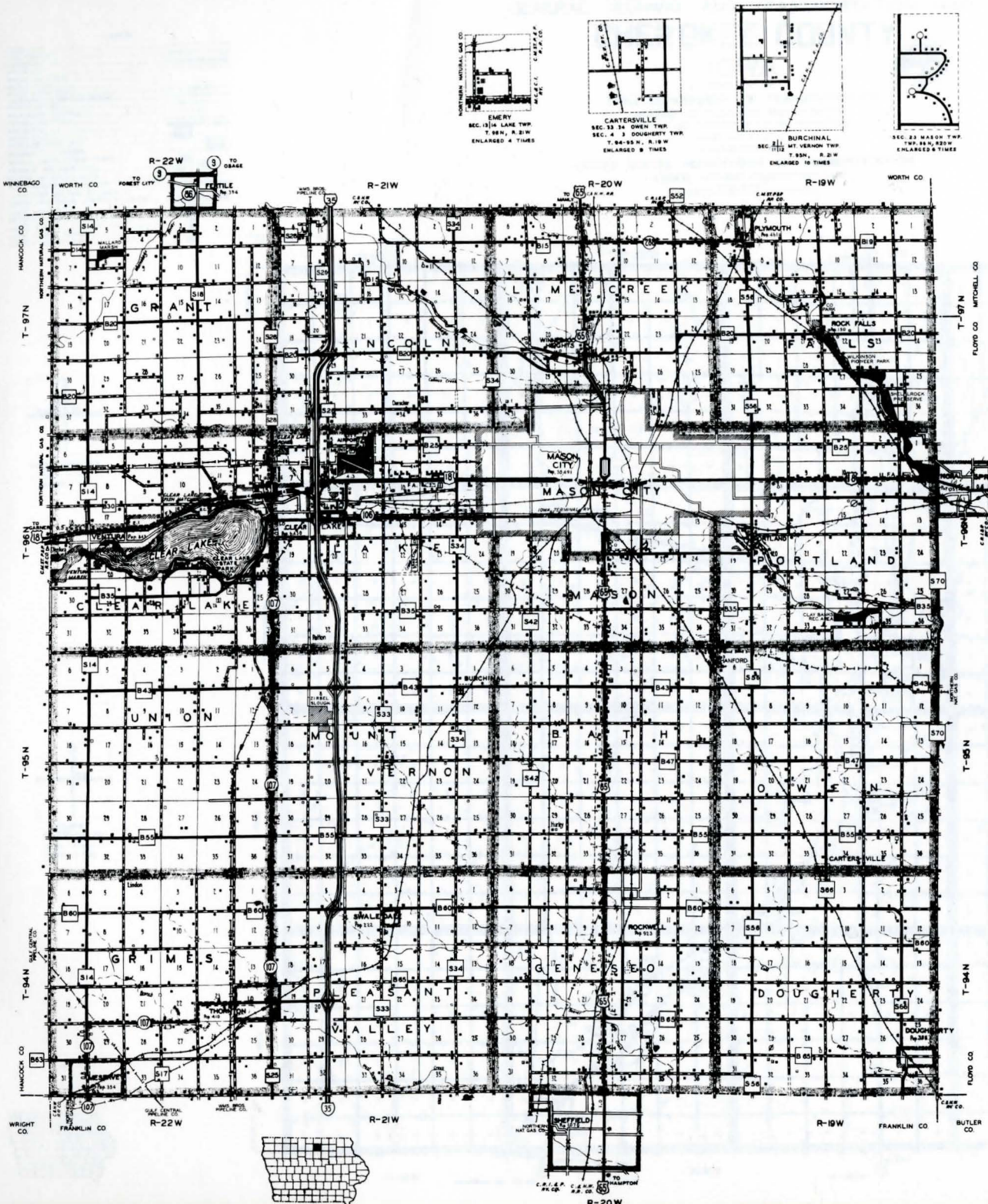

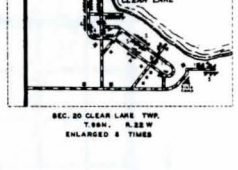

SEC. 20 CLEAR LAKE TWP.
T. 96 N., R. 22 W.
ENLARGED 6 TIMES

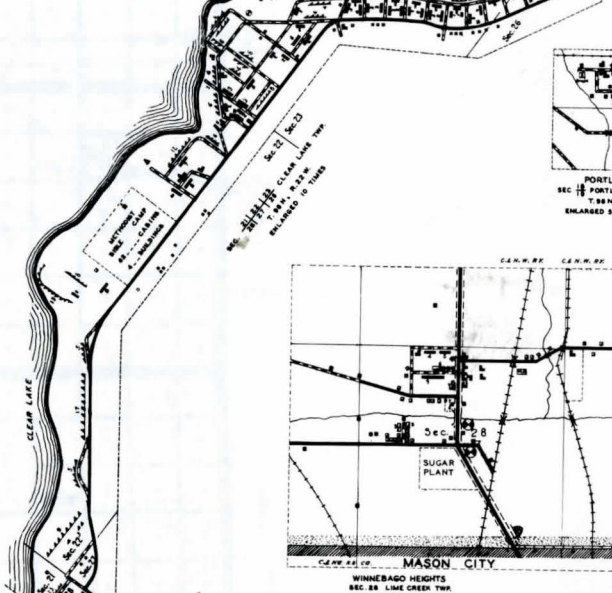

LEGEND

- COUNTY LINE
- CIVIL TOWNSHIP
- CORPORATION LINE
- SECTION LINE
- INTERMITTENT STREAM
- NARROW STREAM
- PIPE LINE GAS
- PIPE LINE OIL
- HIGHWAY BRIDGE SMALL
- RAILROAD SINGLE OPERATING COMPANY
- RAILROAD STATION
- RAILROAD BELOW (OVERHEAD)
- RAILROAD OVER (SUBWAY)
- ELECTRIC INTERURBAN
- RAILROAD GRADE CROSSING
- CENTER OF CITIES
- CENTER OF COUNTY SEAT
- POND OR LAKE
- STATE OR FEDERAL PROPERTY (NAMED)
- DELIMITING AREA (GENERALIZED)
- RAILROAD ON STREETS (ELECTRIC)

LEGEND

	IN USE	NOT IN USE
FARM UNITS		
DWELLING OTHER THAN FARM		
ROWS OR GROUPS OF DWELLINGS		
STORE OR SMALL BUSINESS ESTABLISHMENT		
SCHOOL OR OTHER EDUCATIONAL INSTITUTION		
CHURCH OR OTHER RELIGIOUS INSTITUTION		
CONSOLIDATED OR LARGE SCHOOL		
CEMETERY		
GRAVEL PIT		
PUMPING STATION		
COMMERCIAL OR MUNICIPAL AIRFIELD		
TRIANGULATION STATION		
FACTORY		
UNITED STATES HIGHWAY SYSTEM		
STATE HIGHWAY SYSTEM		
COUNTY TRUNK SYSTEM		
FEDERAL AID HIGHWAY SYSTEM		
POINTS BETWEEN WHICH DISTANCES ARE MEASURED		
UNIMPROVED ROAD (RURAL)		
GRADED AND DRAINED ROADS		
METAL SURFACED ROADS		
BITUMINOUS SURFACED ROADS		
PAVED ROADS		
COUNTY HOME		
STOCK YARD - LOADING PEN		
PUMPING STATION		
GRAIN ELEVATOR		
LEGAL ROAD NOT OPEN TO TRAFFIC		
HIGHWAY WITH PARTIAL CONTROL OF ACCESS		
CAMP OR LODGE		
SMALL PARK (STATE)		
SEWAGE DISPOSAL PLANT		
GARBAGE OR RUBBISH DUMP		
BATHING BEACH OR SWIMMING POOL		
BUSINESS AND POST OFFICE		
COMBINED DWELLING AND STORE		
AUTO JUNK YARD		
GOLF GROUNDS OR COUNTRY CLUB		
NURSERY		
LANDING AREA OR STRIP		
BOOSTER STATION		
AIRPORT, LIMITED FACILITIES		

ROAD CONDITION JANUARY 1, 1979

GENERAL HIGHWAY AND TRANSPORTATION MAP

CHEROKEE COUNTY

IOWA

PREPARED BY THE

IOWA DEPARTMENT OF TRANSPORTATION
DIVISION OF PLANNING AND RESEARCH
OFFICE OF TRANSPORTATION INVENTORY
PHONE (515) 296-1289

IN COOPERATION WITH

UNITED STATES DEPARTMENT OF TRANSPORTATION
FEDERAL HIGHWAY ADMINISTRATION

SCALE IN MILES
1 0 1 2 3

1978

LEGEND

COUNTY LINE
CIVIL TOWNSHIP
CORPORATION LINE
SECTION LINE
INTERMITTENT STREAM
NARROW STREAM
HIGHWAY BRIDGE SMALL
RAILROAD SINGLE OPERATING COMPANY
RAILROAD STATION
RAILROAD BELOW OVERHEAD
RAILROAD OVER SUBWAY
WIDE STREAM
CENTER OF CITIES
CENTER OF COUNTY SEAT
RAILROAD GRADE CROSSING
STATE OR FEDERAL PROPERTY (NAMED)
DELIMITING AREA (GENERALIZED)
FEDERAL AID HIGHWAY SYSTEM
POINTS BETWEEN WHICH DISTANCES ARE MEASURED
LEGAL ROAD NOT OPEN TO TRAFFIC
HIGHWAY WITH PARTIAL CONTROL OF ACCESS
RADIO STATION
DRIVE-IN THEATER
POWER PLANT
STATE HIGHWAY GARAGE
LANDING AREA OR STRIP

LEGEND

	IN USE	NOT IN USE
FARM UNIT		
DWELLING OTHER THAN FARM		
ROWS OR GROUPS OF DWELLINGS		
STORE OR SMALL BUSINESS ESTABLISHMENT		
CHURCH OR OTHER RELIGIOUS INSTITUTION		
SCHOOL OR OTHER EDUCATIONAL INSTITUTION		
CEMETERY		
COUNTY FARM		
HOSPITAL		
GAUGING OR PUMPING STATION		
UNITED STATES HIGHWAY		
STATE HIGHWAY SYSTEM		
COUNTY TRUNK SYSTEM		
UNIMPROVED ROAD RURAL		
GRADED AND DRAINED ROADS		
METAL SURFACED ROAD		
BITUMINOUS SURFACED ROADS		
PAVED ROAD		
PIPE LINE GAS		
PUMPING STATION OIL OR GAS		
AIRPORT (COMPLETE FACILITIES)		
QUARRY		
GRAVEL PIT		
COMBINED DWELLING AND STORE		
SMALL PARK (STATE)(COUNTY)		
BOOSTER STATION		
AUTO JUNK YARD		
LAND FILL		
GRAIN ELEVATOR		
DRIVE-IN THEATER		
LANDING STRIP		
WATER WELLS AND PUMPS		

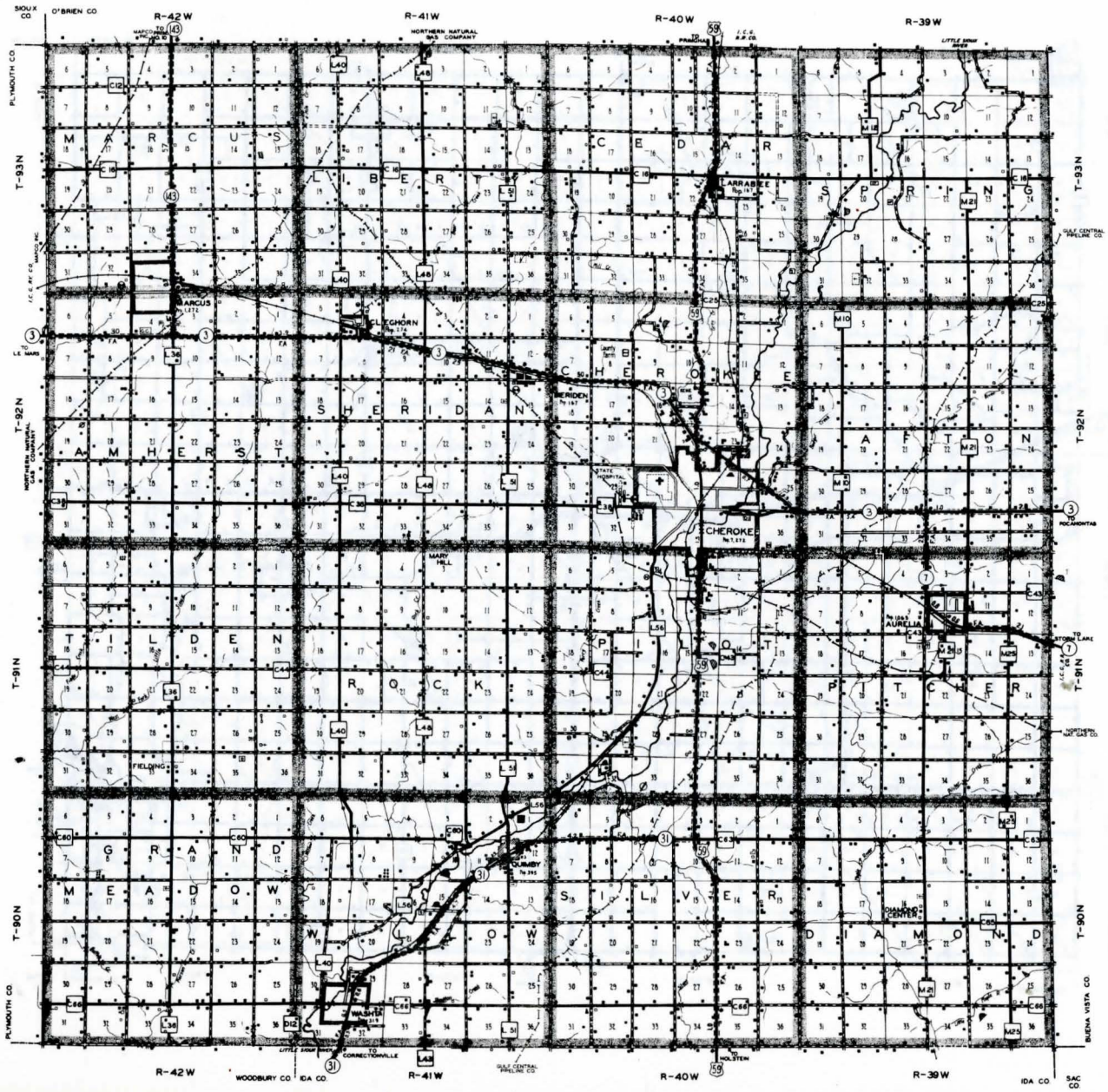

ROAD CONDITION JANUARY 1, 1978

18

GENERAL HIGHWAY AND TRANSPORTATION MAP

CHICKASAW COUNTY

IOWA

PREPARED BY THE

IOWA DEPARTMENT OF TRANSPORTATION
DIVISION OF PLANNING AND RESEARCH
OFFICE OF TRANSPORTATION INVENTORY
PHONE (515) 296-1289
IN COOPERATION WITH
UNITED STATES DEPARTMENT OF TRANSPORTATION
FEDERAL HIGHWAY ADMINISTRATION

SCALE IN MILES 0 1 2 3

1978

LEGEND

- COUNTY LINE
- CIVIL TOWNSHIP
- CORPORATION LINE
- SECTION LINE
- INTERMITTENT STREAM
- NARROW STREAM
- HIGHWAY BRIDGE SMALL
- RAILROAD SINGLE OPERATING COMPANY
- RAILROAD STATION
- RAILROAD BELOW (OVERHEAD)
- RAILROAD OVER (BUBWAY)
- CENTER OF CITIES
- CENTER OF COUNTY SEAT
- RAILROAD GRADE CROSSING
- WIDE STREAM
- LAKE OR POND
- LAKE WITH DAM
- LEGAL ROAD NOT OPEN TO TRAFFIC
- UNIMPROVED ROAD (RURAL)
- GRADED AND DRAINED ROAD
- SOIL SURFACED ROAD
- METAL SURFACED ROAD
- BITUMINOUS SURFACED ROAD
- PAVED ROAD
- HIGHWAY WITH PARTIAL CONTROL OF ACCESS

LEGEND

	IN USE	NOT IN USE
FARM UNIT		
DWELLING OTHER THAN FARM		
ROWS OR GROUPS OF DWELLINGS		
STORE OR SMALL BUSINESS ESTABLISHMENT	S	S
SCHOOL OR OTHER EDUCATIONAL INSTITUTION	S	S
CHURCH OR OTHER RELIGIOUS INSTITUTION	C	C
CEMETERY	T	T
GOLF GROUNDS OR COUNTRY CLUB	GC	
STATE OR COUNTY GARAGE		
TRIANGULATION STATION		
GRAVEL PIT		
MUNICIPAL OR COMMERCIAL AIRPLANE LANDING FIELD		
UNITED STATES HIGHWAY	63	
STATE HIGHWAY SYSTEM	24	
QUARRY		
FEDERAL AID HIGHWAY SYSTEM		FA
POINTS BETWEEN WHICH DISTANCES ARE MEASURED		3.0
PIPE LINE		
COUNTY HOME		
SEWAGE DISPOSAL PLANT		
GARBAGE OR RUBBISH DUMP		
GRAIN STORAGE BINS		
AUTO JUNK YARD		
STATE OR COUNTY SHED		
SANITARY LANDFILL		
TRAILER COURT		
COUNTY CONSERVATION ACCESS AND PARK AREAS		
GRAIN ELEVATOR		
BOOSTER STATION		
SMALL PARK		
AIRPORT, LIMITED FACILITIES		
LANDING STRIP		

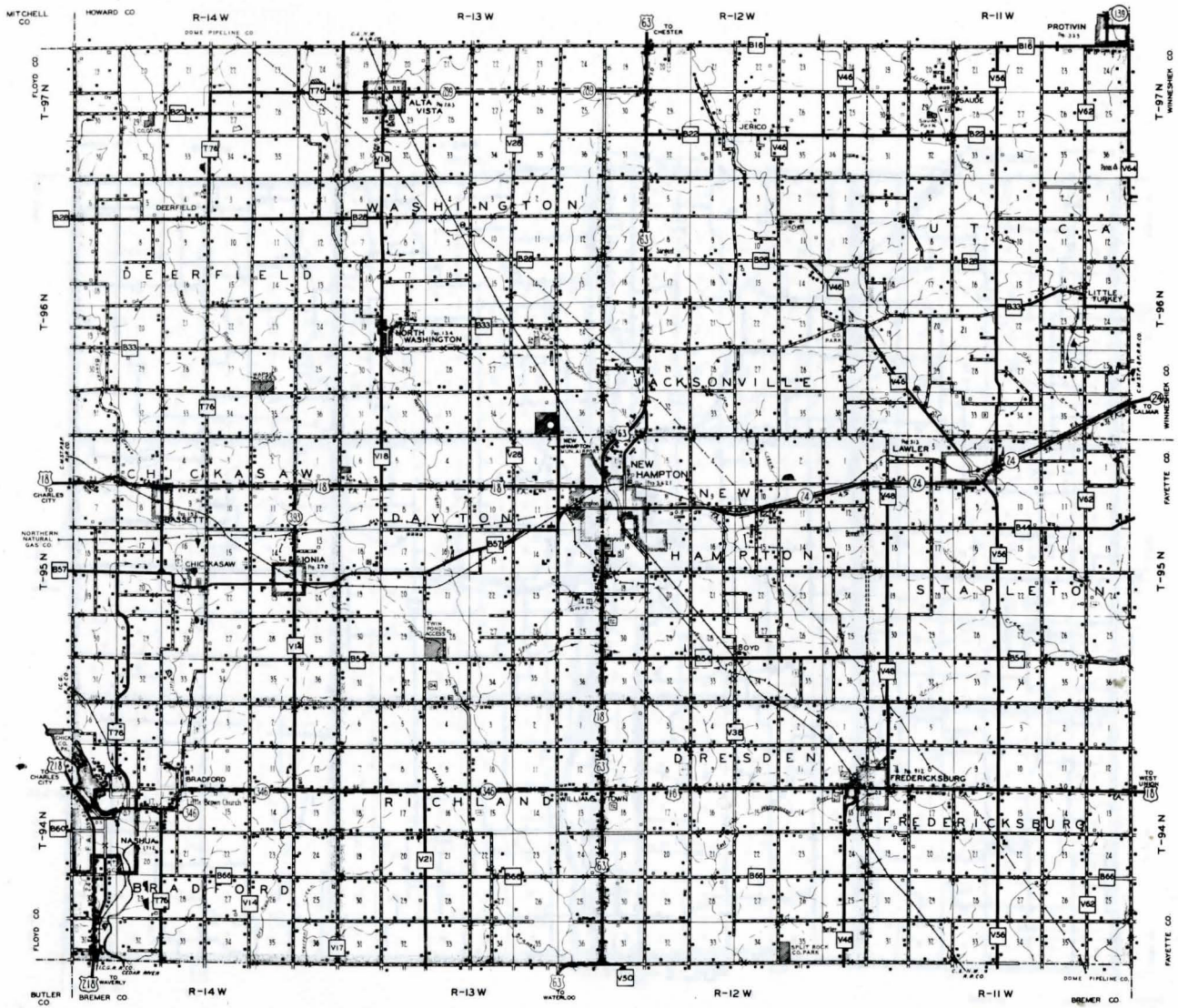

JERICO
SEC. 26 NE JACKSONVILLE TWP
T-97 N, R-12 W
ENLARGED 3 TIMES

CHICKASAW
SEC. 16 SE 21 SE CHICKASAW TWP
T-95 N, R-14 W
ENLARGED 4 TIMES



BRADFORD
SEC. 5 BRADFORD TWP
T-94 N R-14 W
ENLARGED 4 TIMES

LITTLE TURKEY
SEC. 14 SE UTICA TWP
T-98 N, R-11 W
ENLARGED 3.5 TIMES

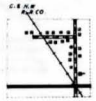

BOYD
SEC. 26 NE NEW HAMPTON TWP
T-95 N, R-12 W
ENLARGED 3.8 TIMES

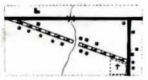

SEC. 17 SE BRADFORD TWP
T-94 N, R-14 W
ENLARGED 5 TIMES

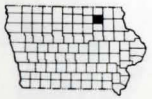

ROAD CONDITION JANUARY 1, 1979

19

GENERAL HIGHWAY AND TRANSPORTATION MAP

CLARKE COUNTY

IOWA

PREPARED BY THE

IOWA DEPARTMENT OF TRANSPORTATION
DIVISION OF PLANNING AND RESEARCH
OFFICE OF TRANSPORTATION INVENTORY
PHONE (515) 296-1289

IN COOPERATION WITH

UNITED STATES DEPARTMENT OF TRANSPORTATION
FEDERAL HIGHWAY ADMINISTRATION

SCALE IN MILES

1978

LEGEND

- COUNTY LINE
- CIVIL TOWNSHIP
- CORPORATION LINE
- SECTION LINE
- HIGHWAY BRIDGE SMALL
- INTERMITTENT STREAM
- NARROW STREAM
- RAILROAD SINGLE OPERATING COMPANY
- RAILROAD STATION
- RAILROAD BELOW OVERHEAD
- RAILROAD ABOVE SUBWAY
- PIPE LINE OIL
- RAILROAD GRADE CROSSING
- CENTER OF CITY
- CENTER OF COUNTY SEAT
- DELINEATING AREA (GENERALIZED)
- UNIMPROVED ROAD (RURAL)
- GRADED AND DRAINED ROAD
- METAL SURFACED ROAD
- BITUMINOUS SURFACED ROAD
- PAVED ROAD
- LEGAL ROAD NOT OPEN TO TRAFFIC
- HIGHWAY WITH PARTIAL CONTROL OF ACCESS
- HIGHWAY WITH FULL CONTROL OF ACCESS
- DIVIDED HIGHWAY

LEGEND

	IN USE	NOT IN USE
FARM UNIT		
DWELLING OTHER THAN FARM		
ROWS OR GROUPS OF DWELLINGS		
STORE OR SMALL BUSINESS ESTABLISHMENT		
TOWN HALL OR COMMUNITY HALL		
HIGHWAY GARAGE		
SCHOOL OR OTHER EDUCATIONAL INSTITUTION		
CHURCH OR OTHER RELIGIOUS INSTITUTION		
CEMETERY		
GAUGING OR PUMPING STATION		
TANKS		
QUARRY		
UNITED STATES HIGHWAY	136	
STATE HIGHWAY SYSTEM	104	
COUNTY TRUNK SYSTEM	FA	
FEDERAL AID HIGHWAY SYSTEM	18	
POINTS BETWEEN WHICH DISTANCES ARE MEASURED		
PIPE LINE OIL		
AIRPORT LIMITED FACILITIES		
LANDING AREA OR STRIP		
RACE COURSE		
RIFLE CLUB	R.C.	
POWER SUBSTATION		
COMBINED DWELLING AND STORE		
INTERSTATE HIGHWAY	15	
AUTO JUNK YARD		
SANITARY LAND FILL		
COUNTRY CLUB OR GOLF COURSE		
BOOSTER STATION		
GRAIN ELEVATOR		
SMALL PARK (STATE) (COUNTY)		

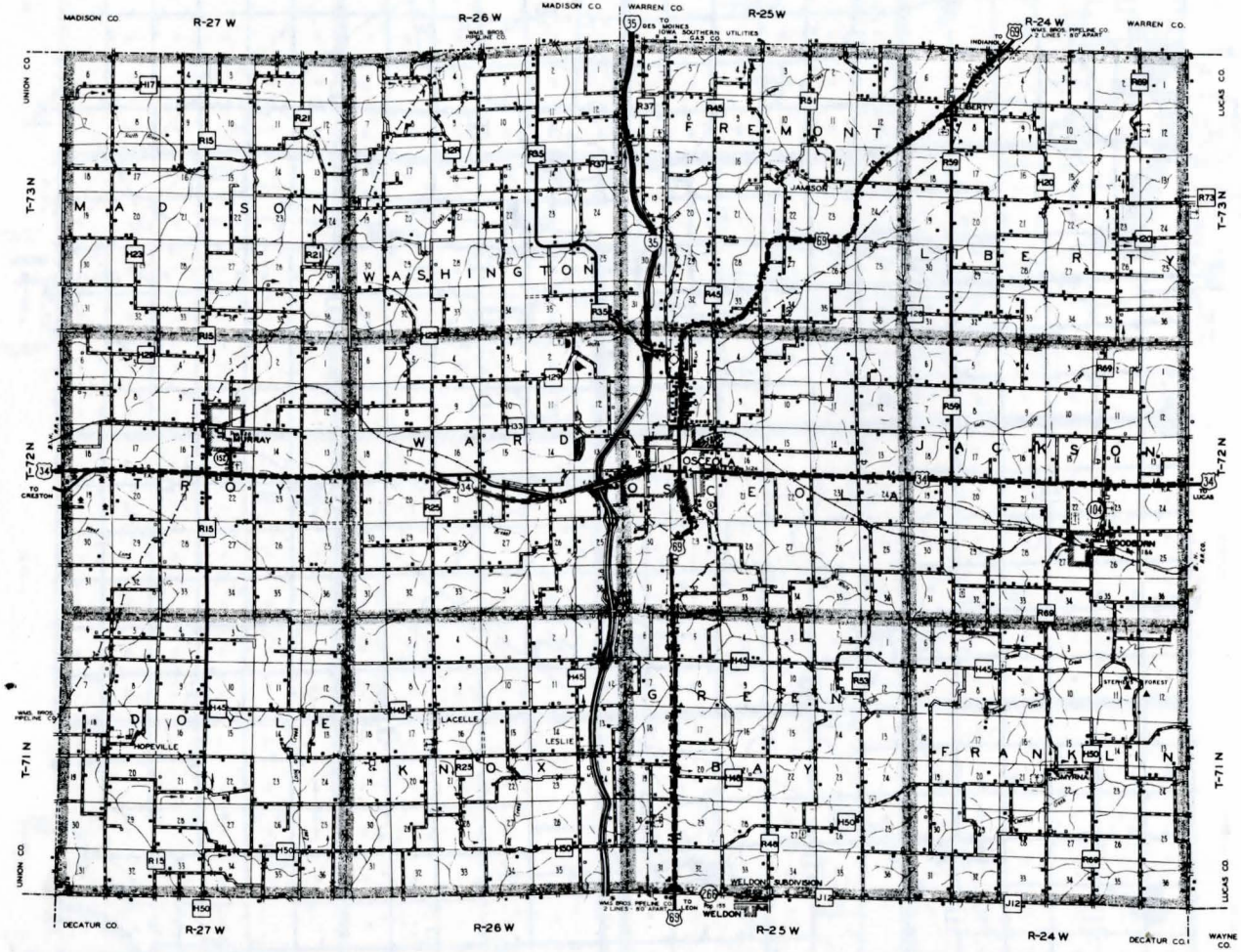

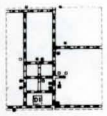

HOPEVILLE
SEC 18|17 DOYLE TWP
T-71N R-27W
ENLARGED 4 TIMES

SEC 35|36 KNOX TWP
T-71N, R-28W
ENLARGED 3 TIMES

SEC 17|18 OSCEOLA TWP
T-72N, R-25W
ENLARGED 5 TIMES

LACELLE
SEC 17 KNOX TWP
T-71N, R-28W
ENLARGED 5 TIMES

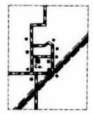

LIBERTY
SEC 4 LIBERTY TWP
T-73N, R-24W
ENLARGED 4.1 TIMES

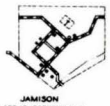

JAMISON
SEC 13 FREMONT TWP
T-73 N, R-25W
ENLARGED 4 TIMES

WELDON SUBDIVISION
SEC 33|34 GREEN BAY TWP
T-71N, R-25W
ENLARGED 3.7 TIMES

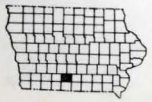

ROAD CONDITION JANUARY 1, 1979

GENERAL HIGHWAY AND TRANSPORTATION MAP

CLAY COUNTY

IOWA

PREPARED BY THE

IOWA DEPARTMENT OF TRANSPORTATION
DIVISION OF PLANNING AND RESEARCH
OFFICE OF TRANSPORTATION INVENTORY
PHONE (515) 296-1289

IN COOPERATION WITH

UNITED STATES DEPARTMENT OF TRANSPORTATION
FEDERAL HIGHWAY ADMINISTRATION

SCALE IN MILES

1978

LEGEND

- COUNTY LINE
- CIVIL TOWNSHIP
- CORPORATION LINE
- SECTION LINE
- INTERMITTENT STREAM
- NARROW STREAM
- HIGHWAY BRIDGE SMALL
- RAILROAD SINGLE OPERATING COMPANY
- RAILROAD STATION
- RAILROAD BELOW OVERHEAD
- RAILROAD OVER SUBWAY
- CENTER OF CITIES
- CENTER OF COUNTY SEAT
- RAILROAD GRADE CROSSING
- MARSH
- LAKE OR POND
- STATE OR FEDERAL PROPERTY (NAMED)
- PIPE LINE OIL
- DELINEATING AREA (GENERALIZED)
- WIDE STREAM
- UNIMPROVED ROAD RURAL
- GRADED AND DRAINED ROAD
- METAL SURFACED ROAD
- BITUMINOUS SURFACED ROAD
- PAVED ROAD
- LEGAL ROAD NOT OPEN TO TRAFFIC
- HIGHWAY WITH PARTIAL CONTROL OF ACCESS

LEGEND

- POST OFFICE
- RADIO STATION
- GRAVEL PIT
- ROCK QUARRY
- COMBINED BUSINESS AND POST OFFICE
- CONSOLIDATED OR LARGE SCHOOL
- DRIVE-IN THEATER
- PLAYGROUND
- SEASONAL DWELLING
- POWER PLANT
- TOWN HALL
- LAND FILL
- LANDING AREA OR STRIP
- AIRPORT, LIMITED FACILITIES
- SMALL PARK

LEGEND

	IN USE	NOT IN USE
FARM UNIT		
DWELLING (OTHER THAN FARM)		
ROWS OR GROUPS OF DWELLINGS		
STORE OR SMALL BUSINESS ESTABLISHMENT		
CHURCH OR OTHER RELIGIOUS INSTITUTION		
SCHOOL OR OTHER EDUCATIONAL INSTITUTION		
CEMETERY		
TOURIST CAMP		
COMMERCIAL OR MUNICIPAL AIRPORT		
GOLF COURSE OR COUNTRY CLUB		
FUEL OIL TANKS		
COUNTY HOME		
UNITED STATES HIGHWAY		
STATE HIGHWAY SYSTEM		
COUNTY TRUNK SYSTEM		
FEDERAL AID HIGHWAY SYSTEM		
POINTS BETWEEN WHICH DISTANCES ARE MEASURED		
BOOSTER STATION		
DIVIDED HIGHWAY		
FACTORY OR INDUSTRIAL PLANT		
COMBINED DWELLING AND STORE		
GAUGING OR PUMPING STATION		
GRAIN ELEVATOR		
AUTO JUNK YARD		

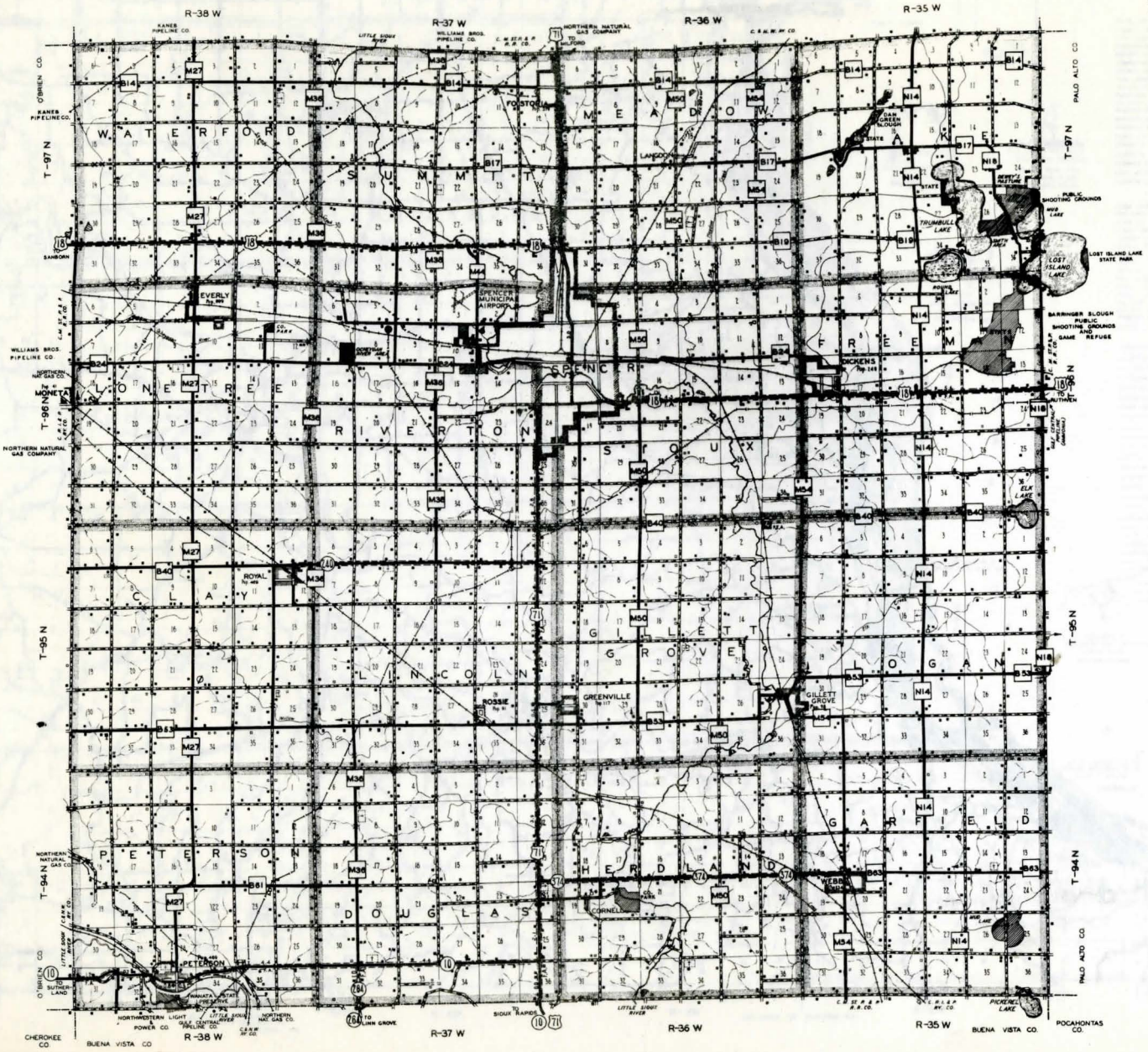

ROAD CONDITION JANUARY 1, 1979

GENERAL HIGHWAY AND TRANSPORTATION MAP

CLAYTON COUNTY

IOWA

PREPARED BY THE

IOWA DEPARTMENT OF TRANSPORTATION
DIVISION OF PLANNING AND RESEARCH
OFFICE OF TRANSPORTATION INVENTORY
PHONE (515) 296-1289

IN COOPERATION WITH

UNITED STATES DEPARTMENT OF TRANSPORTATION
FEDERAL HIGHWAY ADMINISTRATION

SCALE IN MILES

1978

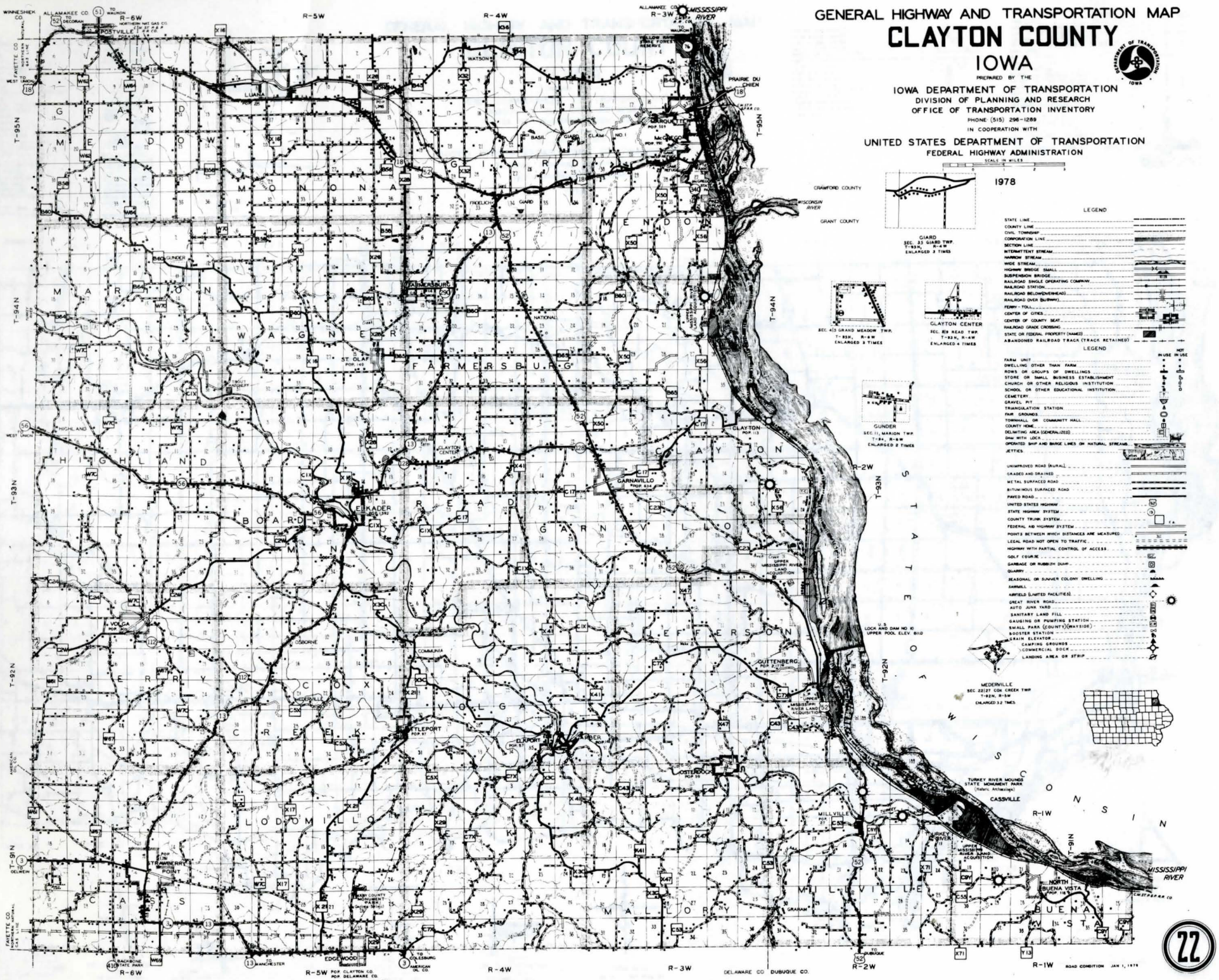

22

GENERAL HIGHWAY AND TRANSPORTATION MAP

CLINTON COUNTY

IOWA

PREPARED BY THE

IOWA DEPARTMENT OF TRANSPORTATION
DIVISION OF PLANNING AND RESEARCH
OFFICE OF TRANSPORTATION INVENTORY
PHONE (515) 296-1289

IN COOPERATION WITH

UNITED STATES DEPARTMENT OF TRANSPORTATION
FEDERAL HIGHWAY ADMINISTRATION

SCALE IN MILES

1978

LEGEND

- COUNTY LINE
- CIVIL TOWNSHIP
- CORPORATION LINE
- SECTION LINE
- HIGHWAY BRIDGE SMALL
- HIGHWAY BRIDGE STEEL TRUSS
- INTERMITTENT STREAM
- NARROW STREAM
- WIDE STREAM
- RAILROAD SINGLE OPERATING COMPANY
- RAILROAD STATION
- RAILROAD BELOW OVERHEAD
- RAILROAD ABOVE SUBWAY
- CENTER OF CITIES
- CENTER OF COUNTY SEAT
- RAILROAD GRADE CROSSING
- OLD CHANNEL OF STREAM
- LANE OR POND
- DELIMITING AREA (GENERALIZED)
- RAILROAD ELECTRIC
- STATE LINE
- HIGHWAY BRIDGE CANTILEVER
- UNIMPROVED (RURAL)
- GRADED AND DRAINED ROAD
- SOIL SURFACED ROAD
- METAL SURFACED ROAD
- BITUMINOUS SURFACED ROAD
- PAVED ROAD
- LEGAL ROAD NOT OPEN TO TRAFFIC
- HIGHWAY WITH PARTIAL CONTROL OF ACCESS

- HOSPITAL (GOVERNMENT)
- UNITED STATES HIGHWAY
- STATE HIGHWAY SYSTEM
- COUNTY TRUNK SYSTEM
- FEDERAL AID HIGHWAY SYSTEM
- POINTS BETWEEN WHICH DISTANCES ARE MEASURED
- GREAT RIVER ROAD
- AUTO JUNK YARD
- SANITARY LAND FILL
- BOOSTER STATION
- GUAGING OR PUMPING STATION
- COMMERCIAL DOCK
- LANDING AREA OR STRIP
- AIRPORT COMPLETE FACILITIES
- GAME PRESERVE

LEGEND

	IN USE	NOT IN USE
FARM UNIT		
DWELLING OTHER THAN FARM		
ROWS OR GROUPS OF DWELLINGS		
TOWNHALL OR COMMUNITY HALL		
STORE OR SMALL BUSINESS ESTABLISHMENT		
POST OFFICE		
BUNNER COTTAGES		
PICNIC GROUND		
HIGHWAY GARAGE		
FACTORY OR INDUSTRIAL PLANT		
SCHOOL OR OTHER EDUCATIONAL INSTITUTION		
CHURCH OR OTHER RELIGIOUS INSTITUTION		
CEMETERY		
GRAVEL PIT		
TRIANGULATION STATION		
AIRPORT, LIMITED FACILITIES		
MUNICIPAL OR SMALL PARK		
COUNTY HOME		
GOLF COURSE OR COUNTRY CLUB		
LEVEE		
OPERATED SHIP AND BARGE LINE ON NATURAL STREAM		
DAM WITH LOCK		
JETTIES		

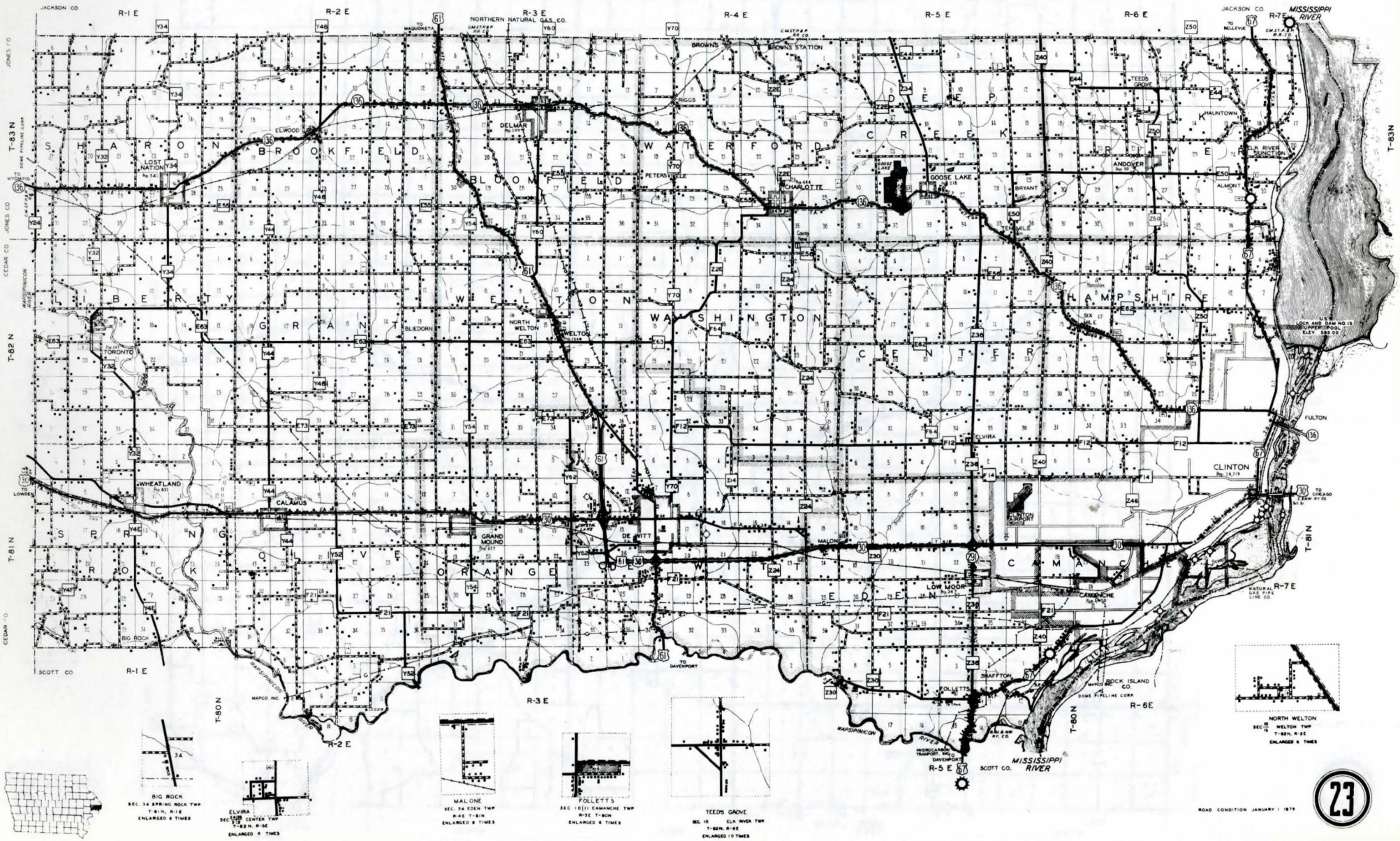

ROAD CONDITION JANUARY 1 1979

23

GENERAL HIGHWAY AND TRANSPORTATION MAP

CRAWFORD COUNTY

IOWA

PREPARED BY THE

IOWA DEPARTMENT OF TRANSPORTATION
DIVISION OF PLANNING AND RESEARCH
OFFICE OF TRANSPORTATION INVENTORY
PHONE (515) 296-1289

IN COOPERATION WITH

UNITED STATES DEPARTMENT OF TRANSPORTATION
FEDERAL HIGHWAY ADMINISTRATION

SCALE IN MILES

1978

LEGEND

COUNTY LINE
CIVIL TOWNSHIP
CORPORATION LINE
SECTION LINE
INTERMITTENT STREAM
NARROW STREAM
HIGHWAY BRIDGE SMALL
RAILROAD SINGLE OPERATING COMPANY
RAILROAD STATION
RAILROAD BELOW OVERHEAD
RAILROAD OVER SUBWAY
CENTER OF CITIES
CENTER OF COUNTY SEAT
RAILROAD GRADE CROSSING
DELINEATING AREA (GENERALIZED)
RAILROADS (SAME OR ADJACENT RIGHTS OF WAY)
UNIMPROVED ROAD (RURAL)
GRADED AND DRAINED ROAD
METAL SURFACED ROAD
BITUMINOUS SURFACED ROAD
PAVED ROAD
SOIL SURFACED ROAD
LEGAL ROAD NOT OPEN TO TRAFFIC
HIGHWAY WITH PARTIAL CONTROL OF ACCESS
FOUR LANE UNDIVIDED HIGHWAY
DIVIDED HIGHWAY

LEGEND

AIRPORT LIMITED FACILITIES
LANDING STRIP

LEGEND

	IN USE	NOT IN USE
FARM UNIT		
DWELLING OTHER THAN FARM		
ROWS OR GROUPS OF DWELLINGS		
STORE OR SMALL BUSINESS ESTABLISHMENT		
SCHOOL OR OTHER EDUCATIONAL INSTITUTION		
CHURCH OR OTHER RELIGIOUS INSTITUTION		
CEMETERY		
GOLF GROUNDS OR COUNTRY CLUB		
HIGHWAY GARAGE		
MUNICIPAL PARK		
GRAVEL PIT		
STOCK YARD - LOADING PEN		
POST OFFICE		
COUNTY HOME		
TOWNHALL, GRANGE OR COMMUNITY HALL		
GRAIN ELEVATOR		
UNITED STATES HIGHWAY	30	
STATE HIGHWAY SYSTEM	4	
COUNTY TRUNK SYSTEM		
FEDERAL AID HIGHWAY SYSTEM	FA	
POINTS BETWEEN WHICH DISTANCES ARE MEASURED	3.5	
MUNICIPAL OR COMMERCIAL AIRPLANE LANDING FIELD		
GAUGING OR PUMPING STATION		
BOOSTER STATION		
PIPE LINE		
AUTO JUNK YARD		
SANITARY LAND FILL		
RADIO STATION		
SEWAGE LAGOON		
SMALL PARK		

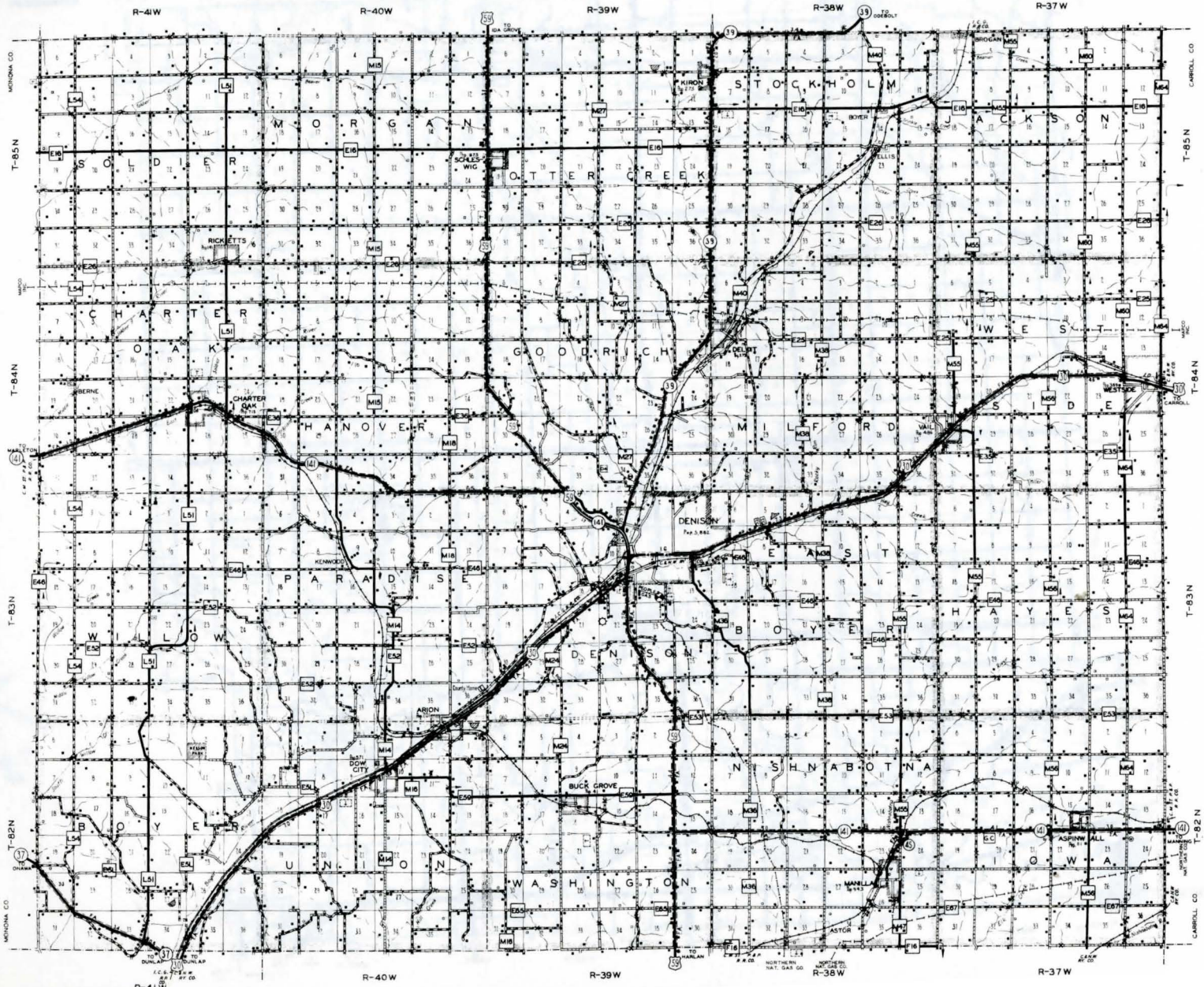

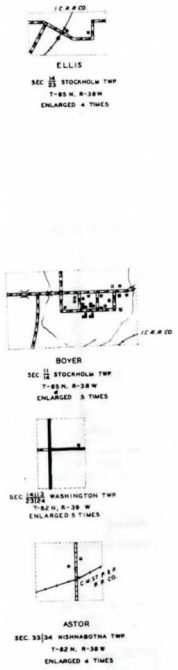

ROAD CONDITION JANUARY 1, 1979

24

GENERAL HIGHWAY AND TRANSPORTATION MAP

DALLAS COUNTY

IOWA

PREPARED BY THE

IOWA DEPARTMENT OF TRANSPORTATION
DIVISION OF PLANNING AND RESEARCH
OFFICE OF TRANSPORTATION INVENTORY
PHONE (515) 296-1289
IN COOPERATION WITH

UNITED STATES DEPARTMENT OF TRANSPORTATION
FEDERAL HIGHWAY ADMINISTRATION

SCALE IN MILES 0 1 2 3

LEGEND

COUNTY LINE
CIVIL TOWNSHIP
CORPORATION LINE
SECTION LINE
INTERMITTENT STREAM
NARROW STREAM
HIGHWAY BRIDGE SMALL
RAILROAD SINGLE OPERATING COMPANY
RAILROAD STATION
RAILROAD BELOW OVERHEAD
RAILROAD OVER SUBWAY
RAILROAD ELECTRIC
RAILROAD GRADE CROSSING
CENTER OF CITIES
CENTER OF COUNTY SEAT
STATE OR FEDERAL PROPERTY (NAMED)
DELIMITING AREA (GENERALIZED)
PIPE LINE, GAS
PIPE LINE, OIL
WIDE STREAM
UNIMPROVED ROAD (RURAL)
GRADED AND DRAINED ROAD
TAL SURFACED ROAD
PAVED ROAD
BITUMINOUS SURFACED ROAD
LEGAL ROAD NOT OPEN TO TRAFFIC
HIGHWAY WITH PARTIAL CONTROL OF ACCESS

LEGEND

GRAIN ELEVATOR
DRIVE-IN THEATER
CAMP SITE
SEWAGE DISPOSAL PLANT
WATER SUPPLY
AIRPORT (COMPLETE FACILITIES)
LANDING AREA OR STRIP
BOOSTER STATION
GOLF COURSE
AUTO JUNK YARD
LAND FILL

LEGEND

	IN USE	NOT IN USE
FARM UNIT		
DWELLING OTHER THAN FARM		
ROWS OR GROUPS OF DWELLINGS		
STORE OR SMALL BUSINESS ESTABLISHMENT		
CHURCH OR OTHER RELIGIOUS INSTITUTION		
SCHOOL OR OTHER EDUCATIONAL INSTITUTION		
CEMETERY		
COAL MINE		
HIGHWAY GARAGE		
FAIR GROUNDS, RACE COURSES, SPEEDWAYS		
FACTORY OR INDUSTRIAL PLANT		
HOSPITAL		
COUNTY HOME		
ROCK QUARRY		
UNITED STATES HIGHWAY		
STATE HIGHWAY SYSTEM		
COUNTY TRUNK SYSTEM		
FEDERAL AID HIGHWAY SYSTEM		
POINTS BETWEEN WHICH DISTANCES ARE MEASURED		
END OF FEDERAL AID DESIGNATED ROUTE		
GAGING OR PUMPING STATION		
GRAVEL PIT		
AIRFIELD, LIMITED FACILITIES		

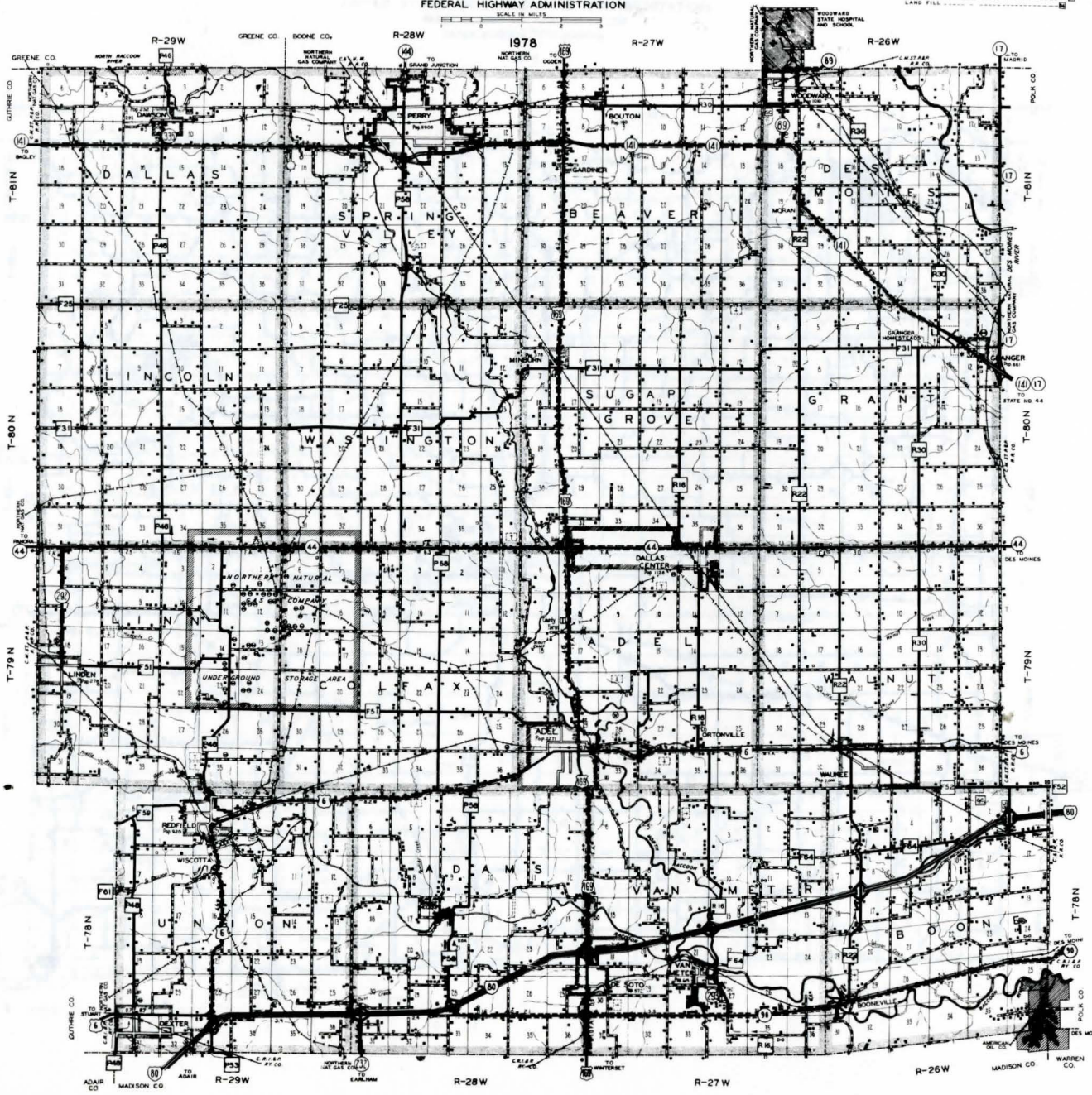

GARDINER
SEC. 18,17 T-81N, R-27W
BEAVER TOWNSHIP
ENLARGED 5 TIMES



HASTIE SUB.
SEC. 18 T-81N, R-28W
SPRING VALLEY TWP.
ENLARGED 10 TIMES

MORAN
SEC. 18,19,30,31 T-81N, R-26W
DES MOINES TOWNSHIP
ENLARGED 3 TIMES

WISCOTTA
SEC. 4, T-78N, R-29W
UNION TOWNSHIP
ENLARGED 3.3 TIMES

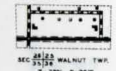

SEC. 26,25,35,36 WALNUT TWP.
T-79N R-28W
ENLARGED 10 TIMES

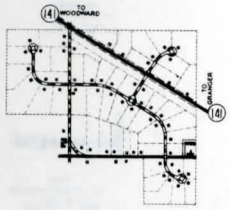

GRANGER HOMESTEADS
SEC. 2,11 T-80N, R-26W
GRANT TOWNSHIP
ENLARGED 5.5 TIMES

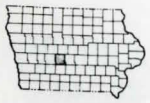



SEC. 26 & 23 WALNUT TWP.
T-79N R-28W
ENLARGED 3 TIMES

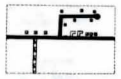

WALNUT RIDGE
SEC. 36 T-79N, R-28W
WALNUT TWP.
ENLARGED 10 TIMES

BARNES HEIGHTS
SEC. 12 T-78N, R-28W
BOONE TWP.
ENLARGED 10 TIMES

BOONEVILLE
SEC. 30,29 T-78N, R-26W
BOONE TOWNSHIP
ENLARGED 4 TIMES

ROAD CONDITION JANUARY 1, 1979

GENERAL HIGHWAY AND TRANSPORTATION MAP

DAVIS COUNTY

IOWA

PREPARED BY THE

IOWA DEPARTMENT OF TRANSPORTATION
DIVISION OF PLANNING AND RESEARCH
OFFICE OF TRANSPORTATION INVENTORY
PHONE (515) 296-1289
IN COOPERATION WITH
UNITED STATES DEPARTMENT OF TRANSPORTATION
FEDERAL HIGHWAY ADMINISTRATION

SCALE IN MILES

1978

LEGEND

STATE LINE
COUNTY LINE
CIVIL TOWNSHIP
CORPORATION LINE
SECTION LINE
INTERMITTENT STREAM
NARROW STREAM
HIGHWAY BRIDGE, SMALL
RAILROAD SINGLE OPERATING COMPANY
RAILROAD STATION
RAILROAD BELOW OVERHEAD
RAILROAD OVER SUBWAY
CENTER OF CITY
CENTER OF COUNTY SEAT
RAILROAD GRADE CROSSING
RESERVOIR, LAKE OR POND
STATE OR FEDERAL PROPERTY (NAMED)
DELIMITING AREA (GENERALIZED)
WIDE STREAM
UNIMPROVED ROAD (RURAL)
GRADED AND DRAINED ROAD
METAL SURFACED ROAD
PAVED ROAD
BITUMINOUS SURFACED ROAD
LEGAL ROAD NOT OPEN TO TRAFFIC
HIGHWAY WITH PARTIAL CONTROL OF ACCESS

LEGEND

	IN USE	NOT IN USE
FARM UNIT	•	•
DWELLING OTHER THAN FARM	•	•
ROWS OR GROUPS OF DWELLINGS	•	•
STORE OR SMALL BUSINESS ESTABLISHMENTS	•	•
CHURCH OR OTHER RELIGIOUS INSTITUTION	•	•
SCHOOL OR OTHER EDUCATIONAL INSTITUTION	•	•
CEMETERY		
STOCK YARDS OR LOADING PENS		
TRIANGULATION STATION	△	
TOWNHALL OR COMMUNITY HALL	•	D
COAL MINE		
FAIRGROUNDS - SPEEDWAY OR RACE TRACK		
GOLF COURSE OR COUNTRY CLUB	GC	
COUNTY HOME		
UNITED STATES HIGHWAY	US	
STATE HIGHWAY SYSTEM	3	
COUNTY TRUNK SYSTEM	FA	
FEDERAL AID HIGHWAY SYSTEM		
POINTS BETWEEN WHICH DISTANCES ARE MEASURED	•	10
AUTO JUNK YARD	JY	
SANITARY LAND FILL	SLF	
ROCK QUARRY		
GAUGING OR PUMPING STATION		
BOOSTER STATION	BS	
SMALL PARK, (COUNTY)(WAYSIDE)(MUNICIPLE)	CP	
CAMP OR LODGE		
AIRPORT, LIMITED FACILITIES		
LANDING AREA OR STRIP		

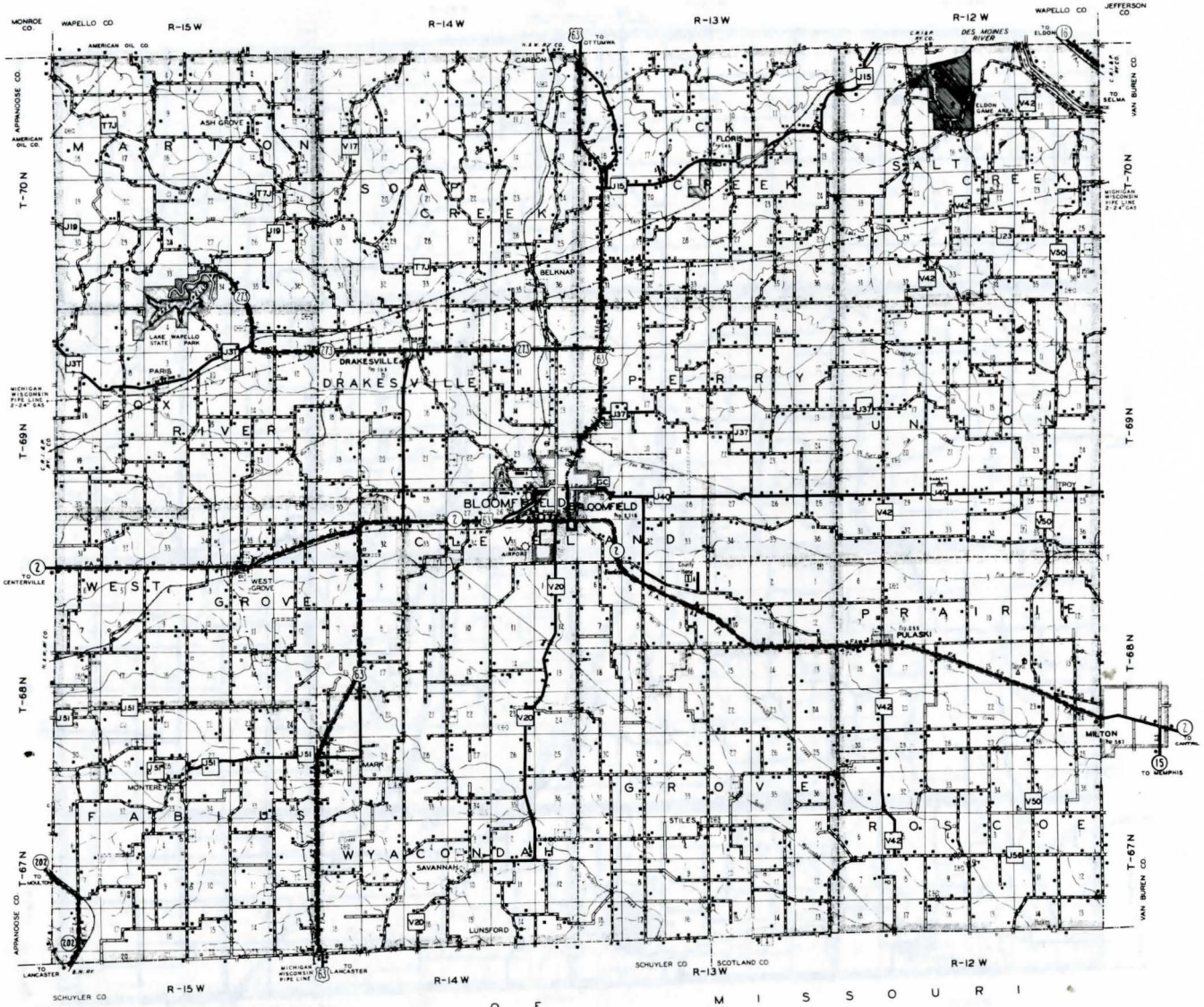

SAVANNAH
SEC. 1/4 WYACONDAH TWP
T-67N, R-14W
ENLARGED 4 TIMES

PARIS
SEC. 9 FOX RIVER TWP
T-69N, R-15W
ENLARGED 5.50 TIMES

WEST GROVE
SEC. 24/25 WEST GROVE TWP
T-68N, R-15W
ENLARGED 4 TIMES

MONTEREY
SEC. 28 FABIUS TWP
T-68N, R-15W
ENLARGED 4.50 TIMES



MARK
SEC. 30/29 WYACONDAH TWP
T-68N, R-14W
ENLARGED 4 TIMES



TROY
SEC. 26/25 UNION TWP
T-69N, R-12W
ENLARGED 4 TIMES

STILES
SEC. 4/3 GROVE TWP
T-67 R-13
ENLARGED 3.5 TIMES

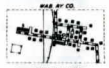

BELKNAP
SEC. 33/34 SOAP CREEK TWP
T-70N, R-14W
ENLARGED 4 TIMES

ROAD CONDITION JANUARY 1, 1979

GENERAL HIGHWAY AND TRANSPORTATION MAP

DECATUR COUNTY

IOWA

PREPARED BY THE

IOWA DEPARTMENT OF TRANSPORTATION
DIVISION OF PLANNING AND RESEARCH
OFFICE OF TRANSPORTATION INVENTORY
PHONE (515) 296-1289

IN COOPERATION WITH

UNITED STATES DEPARTMENT OF TRANSPORTATION
FEDERAL HIGHWAY ADMINISTRATION

SCALE IN MILES

1978

LEGEND

STATE LINE
COUNTY LINE
CIVIL TOWNSHIP
CORPORATION LINE
SECTION LINE
INTERMITTENT STREAM
NARROW STREAM
PIPE LINE OIL
HIGHWAY BRIDGE SMALL
RAILROAD SINGLE OPERATING COMPANY
RAILROAD STATION
RAILROAD BELOW OVERHEAD
RAILROAD OVER SUBPAR
CENTER OF CITIES
CENTER OF COUNTY SEAT
RAILROAD GRADE CROSSING
FEDERAL OR STATE PROPERTY (NAMED)
DELIMITING AREA (GENERALIZED)
UNIMPROVED ROAD RURAL
GRADED AND DRAINED ROAD
METAL SURFACED ROAD
BITUMINOUS SURFACED ROAD
PAVED ROAD
LEGAL ROAD NOT OPEN TO TRAFFIC
HIGHWAY WITH PARTIAL CONTROL OF ACCESS
HIGHWAY WITH FULL CONTROL OF ACCESS

LEGEND

GAUGING OR PUMPING STATION

	IN USE	NOT IN USE
FARM UNIT		
DWELLING OTHER THAN FARM		
ROWS OR GROUPS OF DWELLINGS		
STORE OR SMALL BUSINESS ESTABLISHMENT		
CHURCH OR OTHER RELIGIOUS INSTITUTION		
SCHOOL OR OTHER EDUCATIONAL INSTITUTION		
CEMETERY		
ROCK QUARRY		
SAWMILL		
HOSPITAL		
GOLF COURSE		
TOURIST CAMP		
COUNTY FARM		
UNITED STATES HIGHWAY		
STATE HIGHWAY SYSTEM		
COUNTY TRUNK SYSTEM		
FEDERAL AID HIGHWAY SYSTEM		
POINTS BETWEEN WHICH DISTANCES ARE MEASURED		
AIRFIELD, LIMITED FACILITIES		
LANDING AREA OR STRIP		
DWELLING AND POST OFFICE		
BOOSTER STATION		
INTERSTATE HIGHWAY		
NURSERY		
AUTO JUNK YARD		
SANITARY LAND FILL		
SMALL PARK (COUNTY)(WAYSIDE)(MUNICIPLE)		
RADIO OR T.V. TOWER		
WEATHER OBSERVATION STATION		

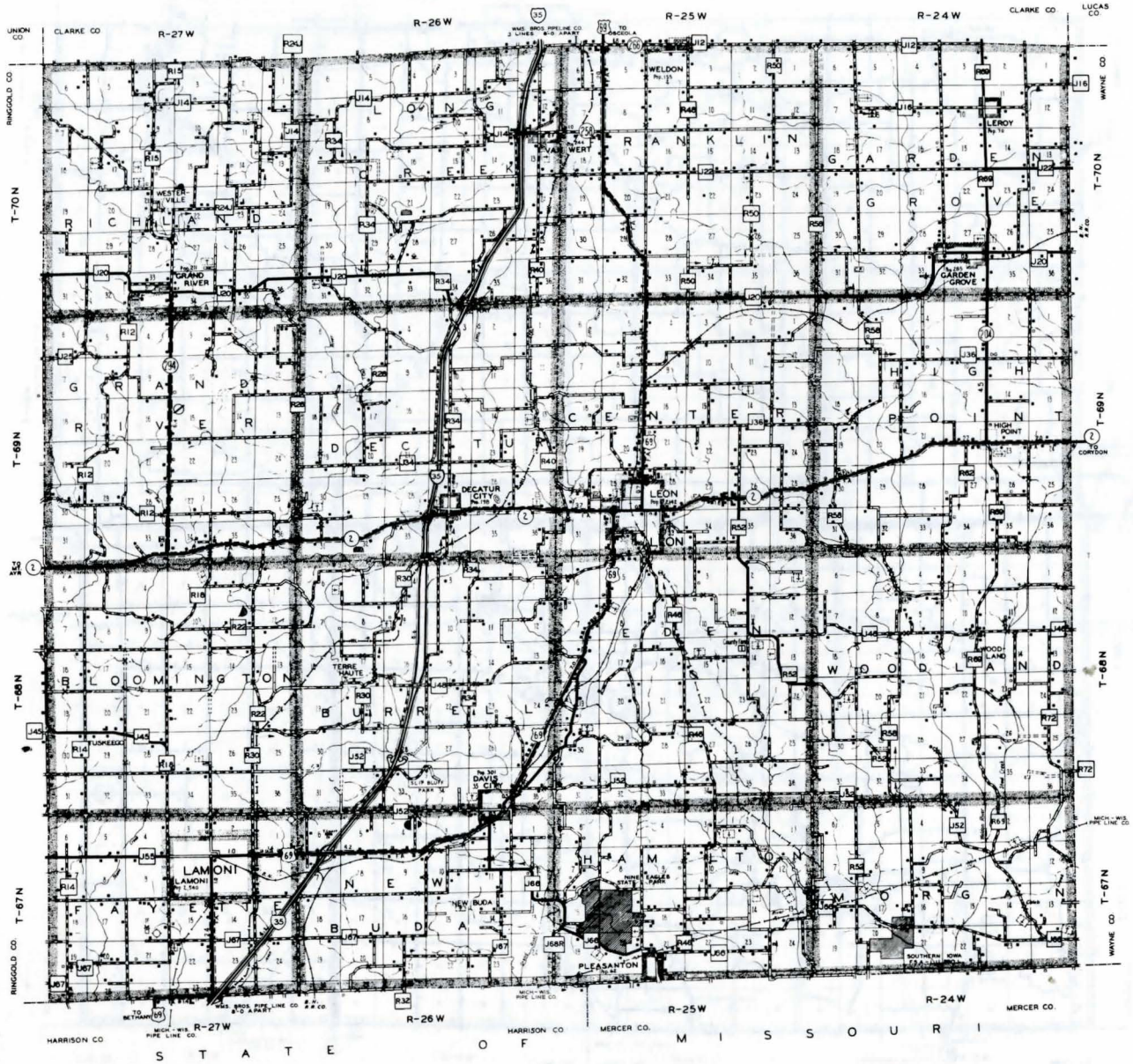

WESTERVILLE
SEC. 21 RICHLAND TWP
T-70N, R-27W
ENLARGED 10 TIMES

HIGH POINT
SEC. 22|23 HIGH POINT TWP.
T-69N, R-24W
ENLARGED 2 TIMES

WELDON SUBDIVISION
SEC. 33 - GREEN
BAY TWP.
T-71 N R-25W
CLARKE COUNTY
ENLARGED 4.2 TIMES

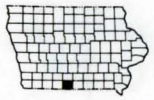

ROAD CONDITION JANUARY 1, 1978

27

GENERAL HIGHWAY AND TRANSPORTATION MAP

DELAWARE COUNTY

IOWA

PREPARED BY THE

IOWA DEPARTMENT OF TRANSPORTATION
DIVISION OF PLANNING AND RESEARCH
OFFICE OF TRANSPORTATION INVENTORY
PHONE (515) 296-1289

IN COOPERATION WITH

UNITED STATES DEPARTMENT OF TRANSPORTATION
FEDERAL HIGHWAY ADMINISTRATION

SCALE IN MILES

1978

LEGEND

COUNTY LINE
CIVIL TOWNSHIP
CORPORATION LINE
SECTION LINE
INTERMITTENT STREAM
NARROW STREAM
HIGHWAY BRIDGE SMALL
RAILROAD SINGLE OPERATING COMPANY
RAILROAD STATION
RAILROAD BELOW OVERHEAD
RAILROAD OVER SUBWAY
CENTER OF CITIES
CENTER OF COUNTY SEAT
RAILROAD GRADE CROSSING
PONDS OR LAKES
STATE OR FEDERAL PROPERTY (NAMED)
DELIMITING AREA (GENERALIZED)
DAM WITH ROAD (SMALL SCALE)
DAM WITHOUT ROAD (SMALL SCALE)
RAILROAD (MORE THAN ONE OPERATING COMPANY)

UNIMPROVED ROAD (RURAL)
GRADED AND DRAINED ROAD
METAL SURFACED ROAD
BITUMINOUS SURFACED ROAD
PAVED ROAD
LEGAL ROAD NOT OPEN TO TRAFFIC
HIGHWAY WITH PARTIAL CONTROL OF ACCESS

LEGEND

LANDING AREA OR STRIP

	IN USE	NOT IN USE
FARM UNIT		
DWELLING OTHER THAN FARM		
ROWS OR GROUPS OF DWELLINGS		
STORE OR SMALL BUSINESS ESTABLISHMENT		
CHURCH OR OTHER RELIGIOUS INSTITUTIONS		
SCHOOL OR OTHER EDUCATIONAL INSTITUTIONS		
CEMETERY		
GRAVEL PIT		
ROCK QUARRY		
GOLF COURSE OR COUNTRY CLUB	G.C.	
FISH HATCHERY		
CAMP OR LODGE		
PICNIC GROUNDS		
SEASONAL DWELLING		
BATHING BEACH		
POWER PLANT		
FACTORY OR INDUSTRIAL PLANT		
STOCKYARDS AND LOADING PEN		
COUNTY HOME		
UNITED STATES HIGHWAY	38	
STATE HIGHWAY SYSTEM	13	
COUNTY TRUNK SYSTEM		
PIPE LINE-OIL		
FEDERAL AID HIGHWAY SYSTEM		
POINTS BETWEEN WHICH DISTANCES ARE MEASURED	4 3.8	
PIPE LINE-GAS		
AIRPORT, LIMITED FACILITIES		
GRAIN ELEVATOR		

GAUGING OR PUMPING STATION
BOOSTER STATION
AUTO JUNK YARD
LAND FILL
SMALL PARK (COUNTY)(STATE)

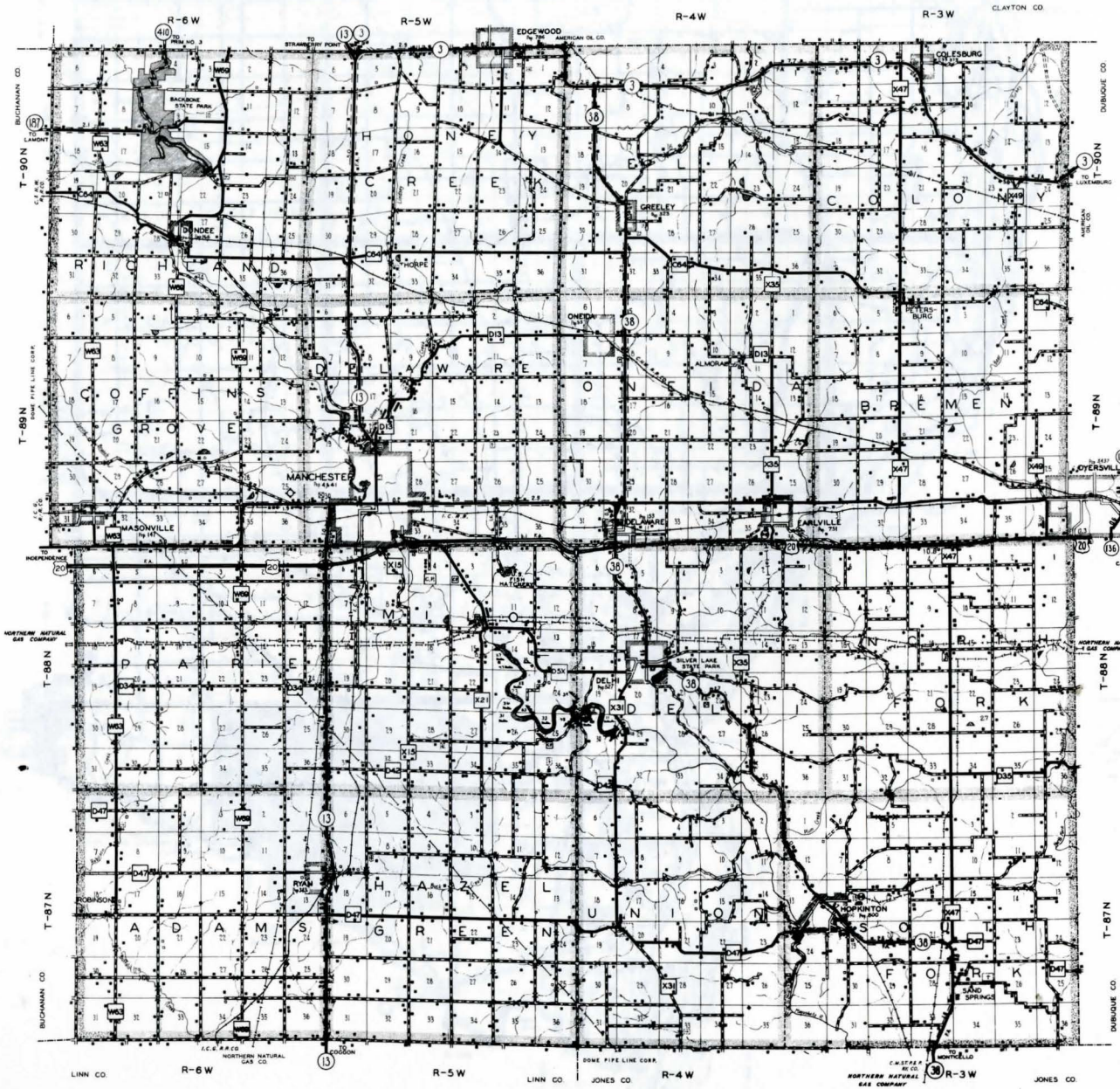

SEC. 28 COFFINS GROVE TWP T-89N, R-6W ENLARGED 2.2 TIMES

SEC. 24 SOUTH FORK TWP T-87N, R-3W ENLARGED 3.4 TIMES

SEC. 16 & 20 UNION TWP T-87N, R-4W ENLARGED 3 TIMES



SEC. 17-18 ADAMS TWP T-87N R-6 W ENLARGED 3 TIMES ROBINSON

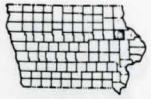

PETERSBURG SEC. 5 & BREMEN TWP T-89 N, R-2W ENLARGED 4.4 TIMES

SAND SPRINGS SEC. 26 & 27 SOUTH FORK TWP T-87 N, R-3 W ENLARGED 3.3 TIMES

THORPE SEC. 32 & 33 HONEY CREEK TWP T-90 N, R-5W ENLARGED 3 TIMES

ROAD CONDITION JANUARY 1, 1979

28

GENERAL HIGHWAY AND TRANSPORTATION MAP

DES MOINES COUNTY

IOWA

PREPARED BY THE

IOWA DEPARTMENT OF TRANSPORTATION
DIVISION OF PLANNING AND RESEARCH
OFFICE OF TRANSPORTATION INVENTORY
PHONE (515) 296-1289

IN COOPERATION WITH

UNITED STATES DEPARTMENT OF TRANSPORTATION
FEDERAL HIGHWAY ADMINISTRATION

1978

SCALE IN MILES

LEGEND

COUNTY LINE
CIVIL TOWNSHIP
CORPORATION LINE
SECTION LINE
HIGHWAY BRIDGE SMALL
HIGHWAY BRIDGE LARGE
INTERMITTENT STREAM
NARROW STREAM
WIDE STREAM
LEVEE
RAILROAD STATION
RAILROAD BELOW (OVERHEAD)
RAILROAD ABOVE (NUBWAY)
RAILROAD SINGLE OPERATING COMPANY
CENTER OF CITIES
CENTER OF COUNTY SEAT
RAILROAD GRADE CROSSING
LAKE OR POND
STATE OR FEDERAL PROPERTY (NAMED)
DELINEATING AREA (GENERALIZED)
STATE BOUNDARY
PIPE LINE GAS
UNIMPROVED ROAD (RURAL)
GRADED AND DRAINED ROAD
SOIL SURFACED ROAD
METAL SURFACED ROAD
BITUMINOUS SURFACED ROAD
PAVED ROAD
UNITED STATES HIGHWAY
STATE HIGHWAY SYSTEM
COUNTY TRUNK SYSTEM
FEDERAL AID HIGHWAY SYSTEM
POINTS BETWEEN WHICH DISTANCES ARE MEASURED
HIGHWAY WITH PARTIAL CONTROL OF ACCESS
GREAT RIVER ROAD

LEGEND

COMMERCIAL DOCKS
LANDING STRIP
AIRPORT LIMITED
BOOSTER STATION
SMALL PARK STATE, COUNTY
SEASONAL DWELLING
CAMP OR LODGE

LEGEND

	IN USE	NOT IN USE
GOLF GROUNDS OR COUNTRY CLUB	GC	
CEMETERY		
PUMPING STATIONS		
HIGHWAY GARAGE		
FARM UNIT		
DWELLING OTHER THAN FARM		
ROWS OR GROUPS OF DWELLINGS		
TOWNHALL OR COMMUNITY HALL		
TRIANGULATION STATIONS		
CHURCH OR OTHER RELIGIOUS INSTITUTIONS		
SCHOOLHOUSE OR OTHER EDUCATIONAL INSTITUTIONS		
STORE OR SMALL BUSINESS ESTABLISHMENT		
QUARRY		
FAIRGROUNDS		
POST OFFICE		
COUNTY HOME OR FARM		
HIGHWAY BRIDGE CANTILEVER		
DRAINAGE DITCH		
OPERATED SHIP AND BARGE LINE ON NATURAL STREAM		
DAM WITH LOCK (LARGE)		
JETTIES		
AUTO JUNK YARD		
SANITARY LAND FILL		

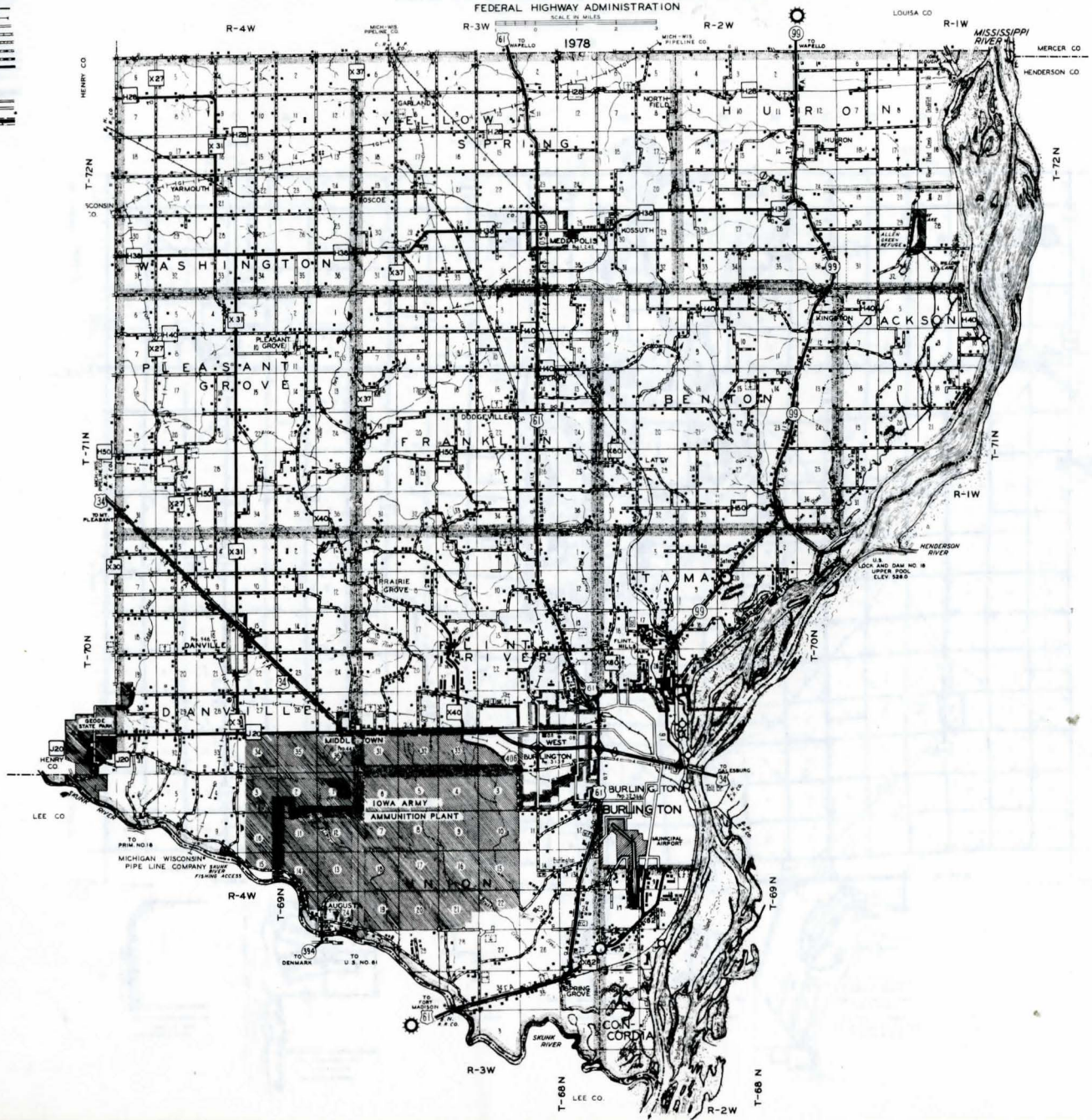

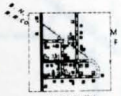

YARMOUTH
SEC. 21 WASHINGTON TWP.
T-72N, R-4W
ENLARGED 4.25 TIMES

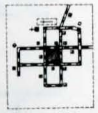

PLEASANT GROVE
SEC. 11 PLEASANT GROVE TWP.
T-71N, R-4W
ENLARGED 6 TIMES

KINGSTON
SEC. 1 BENTON TWP.
T-71N, R-2W
ENLARGED 4.75 TIMES

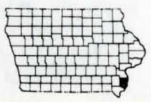

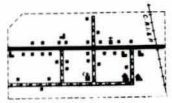

SPERRY
SEC. 1/2 FRANKLIN TWP.
T-71N, R-3W
ENLARGED 6.5 TIMES

GARLAND
SEC. 1/2 YELLOW SPRING TWP.
T-72N, R-3W
ENLARGED 7 TIMES

DODGEVILLE
SEC. 1/2 FRANKLIN TWP.
T-71N, R-3W
ENLARGED 3.25 TIMES

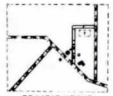

PRAIRIE GROVE
SEC. 7 - FLINT RIVER
T-70N, R-3W
ENLARGED 5 TIMES

KOSSUTH
SEC. 30 YELLOW SPRING TWP.
T-72N, R-2W
ENLARGED 5 TIMES

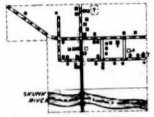

AUGUSTA
SEC. 24 AUGUSTA TWP.
T-68N, R-4W
ENLARGED 5 TIMES

ROAD CONDITION JANUARY 1, 1979

GENERAL HIGHWAY AND TRANSPORTATION MAP

DICKINSON COUNTY

IOWA

PREPARED BY THE

IOWA DEPARTMENT OF TRANSPORTATION
DIVISION OF PLANNING AND RESEARCH
OFFICE OF TRANSPORTATION INVENTORY
PHONE (515) 296-1089
IN COOPERATION WITH
UNITED STATES DEPARTMENT OF TRANSPORTATION
FEDERAL HIGHWAY ADMINISTRATION

SCALE IN MILES

1978

LEGEND

- STATE LINE
- COUNTY LINE
- CIVIL TOWNSHIP
- CORPORATION LINE
- SECTION LINE
- INTERMITTENT STREAM
- NARROW STREAM
- WIDE STREAM
- HIGHWAY BRIDGE SMALL
- HIGHWAY BRIDGE LARGE
- RAILROAD STATION
- RAILROAD BELOW OVERHEAD
- RAILROAD OVER SUBWAY
- CENTER OF CITIES
- CENTER OF COUNTY SEAT
- RAILROAD GRADE CROSSING
- LAKE OR POND
- STATE OR FEDERAL PROPERTY (NAMED)
- DELINEATING AREA (GENERALIZED)
- MARSHLAND
- STATE FISH HATCHERY
- UNIMPROVED ROAD (RURAL)
- GRADED AND DRAINED ROAD
- METAL SURFACED ROAD
- BITUMINOUS SURFACED ROAD
- PAVED ROAD
- PIPE LINE GAS
- HIGHWAY WITH PARTIAL CONTROL OF ACCESS

LEGEND

	IN USE	NOT IN USE
FARM UNIT		
DWELLINGS OTHER THAN FARM		
ROWS OR GROUPS OF DWELLINGS		
STORE OR SMALL BUSINESS ESTABLISHMENT		
CHURCH OR OTHER RELIGIOUS INSTITUTION		
SCHOOL OR OTHER EDUCATIONAL INSTITUTION		
CEMETERY		
TOWNHALL OR COMMUNITY HALL		
POST OFFICE		
TOURIST CAMP		
CAMP OR LODGE		
SEASONAL DWELLINGS CLOSELY SPACED		
GRAVEL PIT		
HOTEL		
SEASONAL DWELLING		
COMMERCIAL OR MUNICIPAL AIRPORT		
COUNTY HOME		
CITY DUMP		
ATHLETIC FIELD		
GOLF GROUNDS OR COUNTRY CLUB		
C.C.C. CAMP		
STOCK YARDS		
TRIANGULATION STATION		
SEWAGE DISPOSAL PLANT		
OBSERVATORY (NAMED)		
UNITED STATES HIGHWAY		
STATE HIGHWAY SYSTEM		
COUNTY TRUNK SYSTEM		
FEDERAL AID HIGHWAY SYSTEM		
POINTS BETWEEN WHICH DISTANCES ARE MEASURED		
AUTO JUNK YARD		
LAND FILL		
BOOSTER STATION		
SMALL PARK (COUNTY)(MUNICIPAL)(WAYSIDE)		
GAUGING OR PUMPING STATION		
CAMP OR LODGE		
DRIVE-IN THEATER		
GROUP OF STORAGE TANKS		
RADIO OR TELEVISION TOWER		
FACTORY OR INDUSTRIAL PLANT		

AIRPORT, LIMITED FACILITIES
LANDING AREA OR STRIP

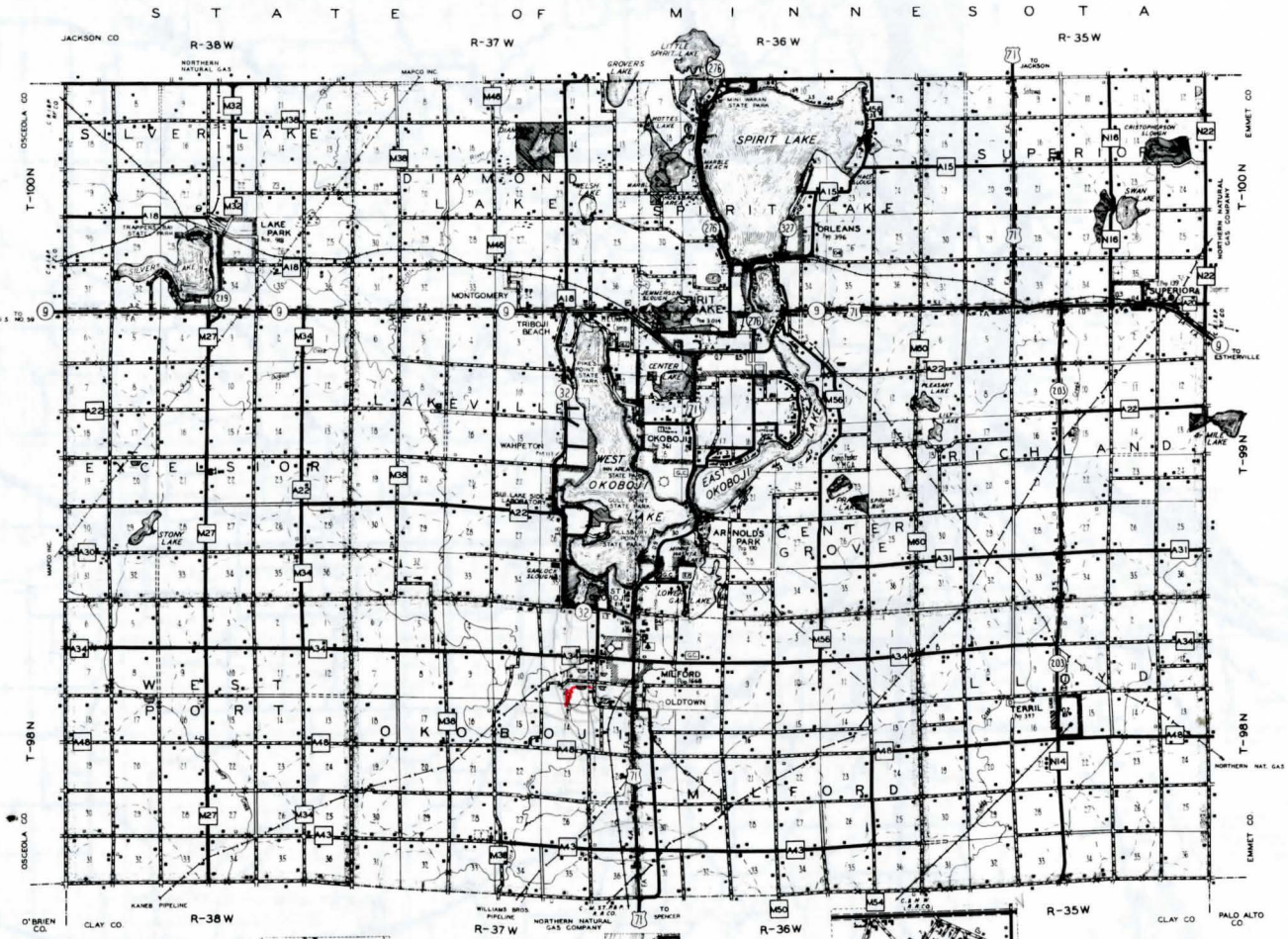

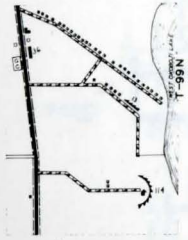

SEC 12 LAKEVILLE TWP
T-99N R-37W
ENLARGED 6 TIMES

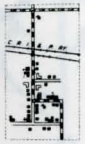

MONTGOMERY
SEC 22 DIAMOND LAKE TWP
T-100 N R-37-W
ENLARGED 4 TIMES

SEC 31 CENTER GROVE TWP
T-99N R-36W
ENLARGED 4 TIMES

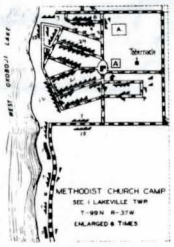

METHODIST CHURCH CAMP
SEC 1 LAKEVILLE TWP
T-99N R-37W
ENLARGED 6 TIMES

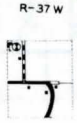

SEC 7 MILFORD TWP
T-98-N R-36-W
ENLARGED 4 TIMES

SEC 4 & 3 CENTER GROVE TWP
T-98-N R-36-W
ENLARGED 4 TIMES

SEC 29 CENTER GROVE TWP
T-99-N R-36-W
ENLARGED 4 TIMES

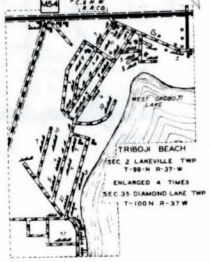

TRIBOJI BEACH
SEC 2 LAKEVILLE TWP
T-98-N R-37-W
ENLARGED 4 TIMES
SEC 35 DIAMOND LAKE TWP
T-100N R-37-W

ROAD CONDITION JANUARY 1, 1978

30

GENERAL HIGHWAY AND TRANSPORTATION MAP

DUBUQUE COUNTY

IOWA

PREPARED BY THE

IOWA DEPARTMENT OF TRANSPORTATION
DIVISION OF PLANNING AND RESEARCH
OFFICE OF TRANSPORTATION INVENTORY
PHONE (515) 296-1289

IN COOPERATION WITH

UNITED STATES DEPARTMENT OF TRANSPORTATION
FEDERAL HIGHWAY ADMINISTRATION

SCALE IN MILES

1978

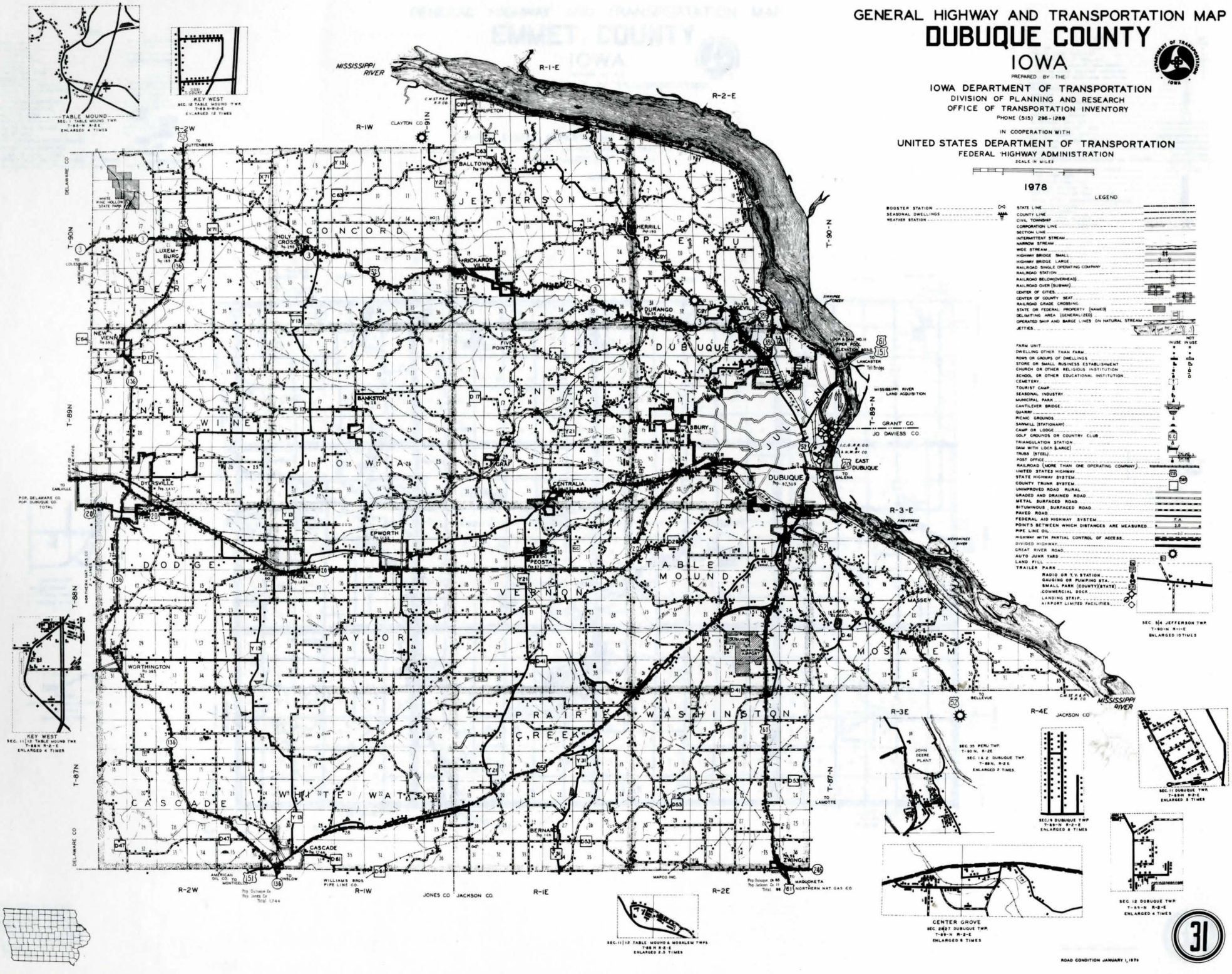

LEGEND

BOOSTER STATION
SEASONAL DWELLINGS
WEATHER STATION
STATE LINE
COUNTY LINE
CIVIL TOWNSHIP
CORPORATION LINE
SECTION LINE
INTERMITTENT STREAM
NARROW STREAM
WIDE STREAM
HIGHWAY BRIDGE (SMALL)
HIGHWAY BRIDGE (LARGE)
RAILROAD (SINGLE OPERATING COMPANY)
RAILROAD STATION
RAILROAD BELOW (OVERHEAD)
RAILROAD OVER (SUBWAY)
CENTER OF CITIES
CENTER OF COUNTY SEAT
RAILROAD GRADE CROSSING
STATE OR FEDERAL PROPERTY (NAMED)
DELIMITING AREA (GENERALIZED)
OPERATED SHIP AND BARGE LINES ON NATURAL STREAM
JETTIES

	INUSE	NOT INUSE
FARM UNIT		
DWELLING OTHER THAN FARM		
ROWS OR GROUPS OF DWELLINGS		
STORE OR SMALL BUSINESS ESTABLISHMENT		
CHURCH OR OTHER RELIGIOUS INSTITUTION		
SCHOOL OR OTHER EDUCATIONAL INSTITUTION		
CEMETERY		
TOURIST CAMP		
SEASONAL INDUSTRY		
MUNICIPAL PARK		
CANTILEVER BRIDGE		
QUARRY		
PICNIC GROUNDS		
SAWMILL (STATIONARY)		
CAMP OR LODGE		
GOLF GROUNDS OR COUNTRY CLUB		
TRIANGULATION STATION		
DAM WITH LOCK (LARGE)		
TRUSS (STEEL)		
POST OFFICE		
RAILROAD (MORE THAN ONE OPERATING COMPANY)		
UNITED STATES HIGHWAY		
STATE HIGHWAY SYSTEM		
COUNTY TRUNK SYSTEM		
UNIMPROVED ROAD (RURAL)		
GRADED AND DRAINED ROAD		
METAL SURFACED ROAD		
BITUMINOUS SURFACED ROAD		
PAVED ROAD		
FEDERAL AID HIGHWAY SYSTEM		
POINTS BETWEEN WHICH DISTANCES ARE MEASURED		
PIPE LINE OIL		
HIGHWAY WITH PARTIAL CONTROL OF ACCESS		
DIVIDED HIGHWAY		
GREAT RIVER ROAD		
AUTO JUNK YARD		
LAND FILL		
TRAILER PARK		
RADIO OR T.V. STATION		
GAUGING OR PUMPING STA.		
SMALL PARK (COUNTY) (STATE)		
COMMERCIAL DOCK		
LANDING STRIP		
AIRPORT LIMITED FACILITIES		

GENERAL HIGHWAY AND TRANSPORTATION MAP

EMMET COUNTY

IOWA

PREPARED BY THE

IOWA DEPARTMENT OF TRANSPORTATION

DIVISION OF PLANNING AND RESEARCH

OFFICE OF TRANSPORTATION INVENTORY

PHONE (515) 296-1288

IN COOPERATION WITH

UNITED STATES DEPARTMENT OF TRANSPORTATION

FEDERAL HIGHWAY ADMINISTRATION

SCALE IN MILES

0 1 2 3

1978

LEGEND

STATE LINE
COUNTY LINE
CIVIL TOWNSHIP
CORPORATION LINE
SECTION LINE
INTERMITTENT STREAM
MARSH STREAM
HIGHWAY BRIDGE SMALL
RAILROAD SINGLE OPERATING COMPANY
RAILROAD STATION
RAILROAD BELOW (SHEWHEAD)
RAILROAD OVER (SUBWAY)
CENTER OF CITIES
CENTER OF COUNTY SEAT
RAILROAD GRADE CROSSING
LAKE OR POND
STATE OR FEDERAL PROPERTY (NAMED)
DELINEATED AREA (GENERALIZED)
MARSH OR SWAMP LAND
HIGHWAY WITH PARTIAL CONTROL OF ACCESS
ABANDONED RAILROAD (TRACK RETAINED)

LEGEND

	IN USE	NOT IN USE
FARM UNIT	F	F
DWELLING OTHER THAN FARM	D	D
HOME OR GROUPS OF DWELLINGS	H	H
STORE OR SMALL BUSINESS ESTABLISHMENT	S	S
CHURCH OR OTHER RELIGIOUS INSTITUTION	C	C
SCHOOL OR OTHER EDUCATIONAL INSTITUTION	S	S
CEMETERY	C	C
TRANSLATION STATION	T	T
GRAVEL PIT	G	G
UNITED STATES HIGHWAY	15	
STATE HIGHWAY SYSTEM	9	
COUNTY TRUNK SYSTEM	43	
UNIMPROVED ROAD RURAL		
GRADED AND DRAINED ROAD		
METAL SURFACED ROAD		
BITUMINOUS SURFACED ROAD		
PAVED ROAD		
FEDERAL AID HIGHWAY SYSTEM	FA	
POINTS BETWEEN WHICH DISTANCES ARE MEASURED	35	
LEGAL ROAD NOT OPEN TO TRAFFIC		
AUTO JUNK YARD		
SANITARY LAND FILL		
BAUXITE OR PUMPING		
COUNTRY CLUB OR GOLF COURSE		
SMALL PARK (COUNTY)(MAYBIRD)(STATE)		
BOOSTER STATION	BST	
GRAIN ELEVATOR	G	
LANDING AREA OR STRIP		
AIRPORT (LIMITED FACILITIES)		

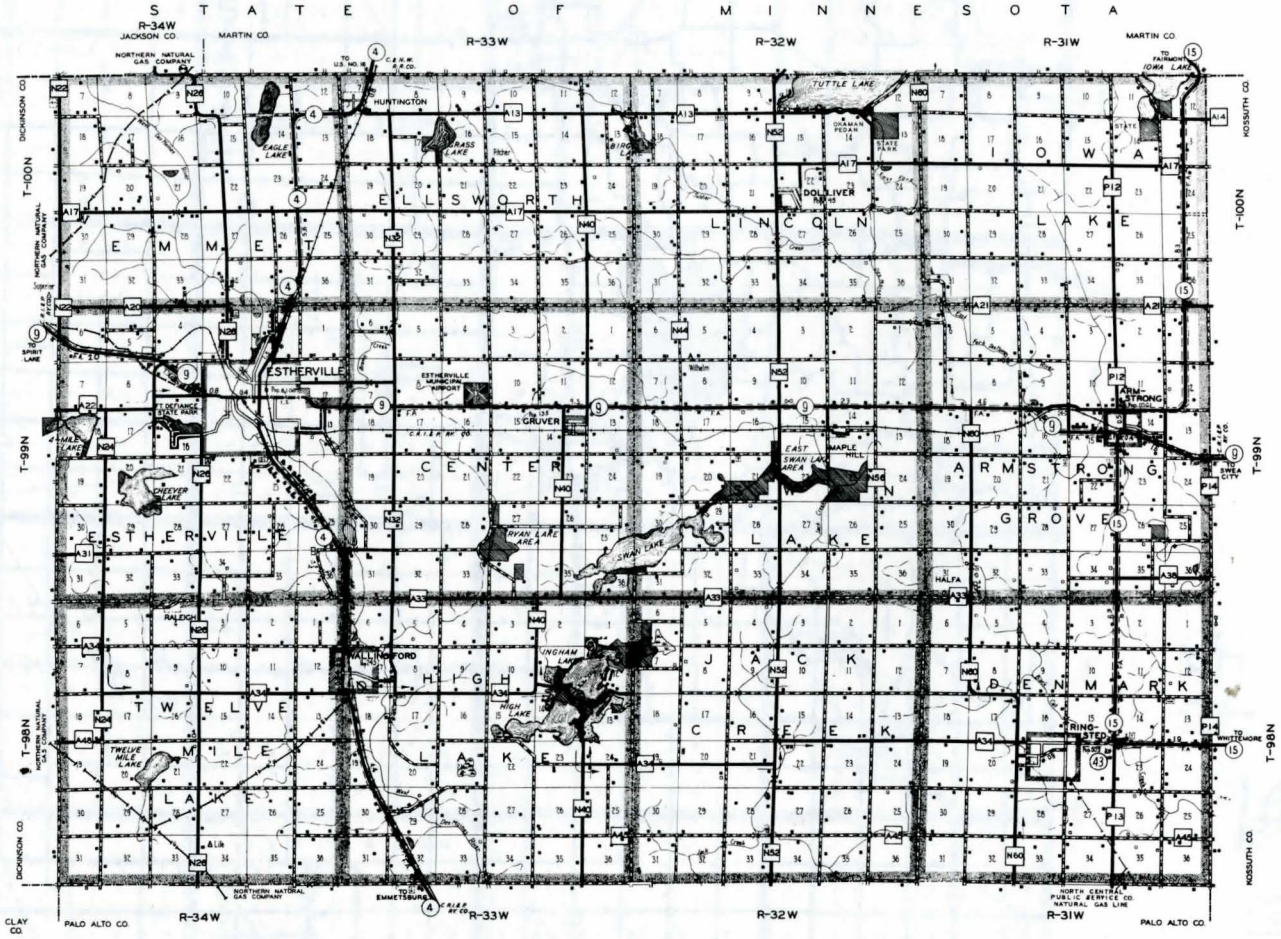

HUNTINGTON
SEC. 4 ELLSWORTH TWP
T-98 N, R-33 W
ENLARGED 5 TIMES

RALEIGH
SEC. 4 TWELVE MILE LAKE TWP
T-98 N, R-34 W
ENLARGED 5 TIMES



MAPLE HILL
SEC. 14 SWAN LAKE TWP
R-32 W T-99 N
ENLARGED 5 TIMES

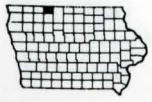

ROAD CONDITION JANUARY 1, 1979

GENERAL HIGHWAY AND TRANSPORTATION MAP

FAYETTE COUNTY
IOWA

PREPARED BY THE

IOWA DEPARTMENT OF TRANSPORTATION
DIVISION OF PLANNING AND RESEARCH
OFFICE OF TRANSPORTATION INVENTORY
PHONE (515) 296-1289

IN COOPERATION WITH

UNITED STATES DEPARTMENT OF TRANSPORTATION
FEDERAL HIGHWAY ADMINISTRATION

SCALE IN MILES

1978

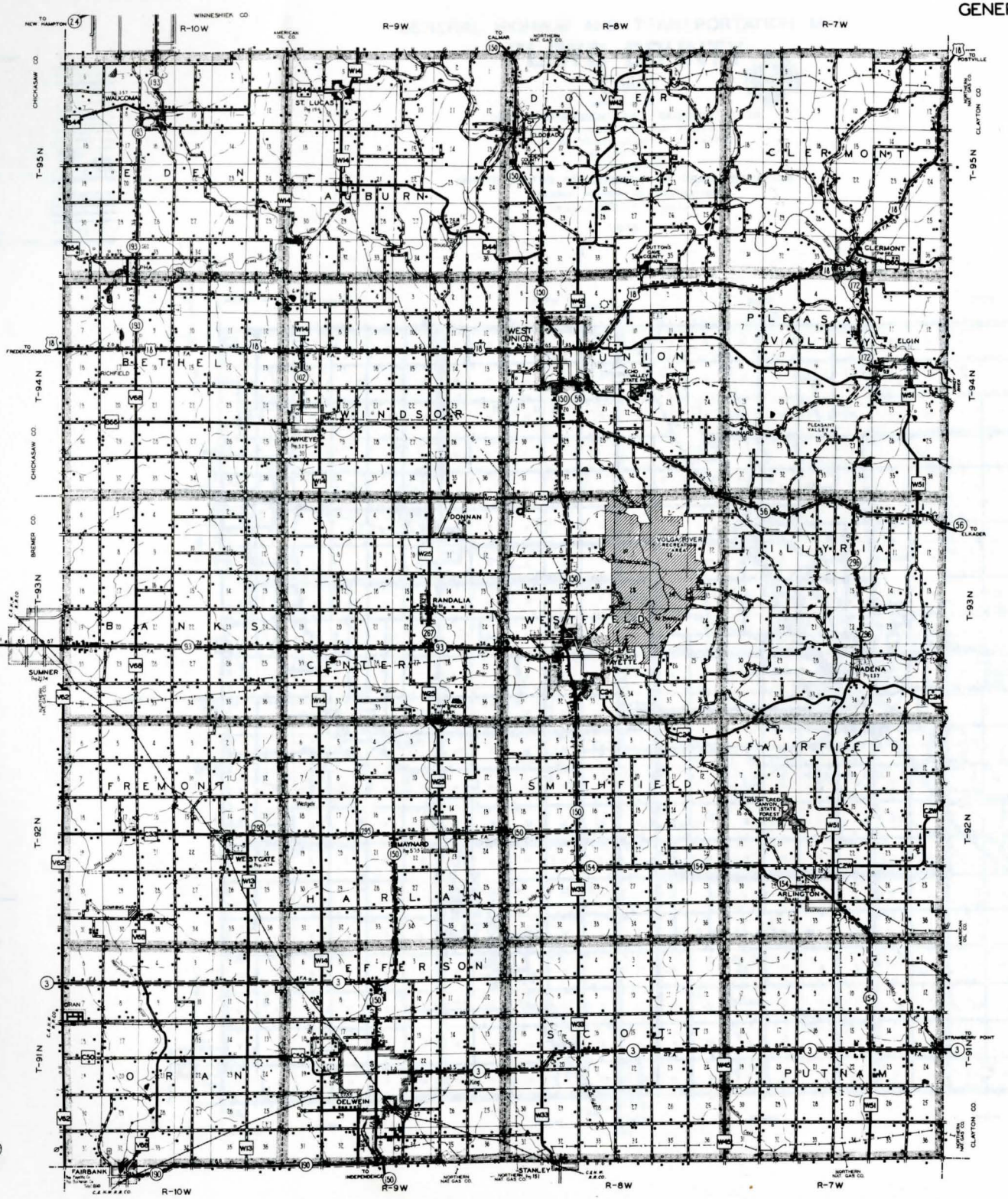

LEGEND

COUNTY LINE
CIVIL TOWNSHIP
CORPORATION LINE
SECTION LINE
INTERMITTENT STREAM
NARROW STREAM
HIGHWAY BRIDGE SMALL
RAILROAD SINGLE OPERATING COMPANY
RAILROAD STATION
RAILROAD BELOW OVERHEAD
RAILROAD OVER SUBWAY
CENTER OF CITIES
CENTER OF COUNTY SEAT
WIDE STREAM
RAILROAD GRADE CROSSING
POND OR LAKE
STATE OR FEDERAL PROPERTY (NAMED)
DELINEATING AREA (GENERALIZED)
POND OR LAKE WITH DAM
ABANDONED RAILROAD (TRACK RETAINED)
FARM UNIT
DWELLING OTHER THAN FARM
ROWS OR GROUPS OF DWELLINGS
STORE OR SMALL BUSINESS ESTABLISHMENT
CHURCH OR OTHER RELIGIOUS INSTITUTION
SCHOOL OR OTHER EDUCATIONAL INSTITUTION
CEMETERY
SUMMER COTTAGES
TRIANGULATION STATION
PRIVATE ROAD
UNIMPROVED ROAD (RURAL)
METAL SURFACED ROAD
GRADED AND DRAINED ROAD
BITUMINOUS SURFACED ROAD
PAVED ROAD
UNITED STATES HIGHWAY
STATE HIGHWAY SYSTEM
COUNTY TRUNK SYSTEM
FEDERAL AID HIGHWAY SYSTEM
POINTS BETWEEN WHICH DISTANCES ARE MEASURED
HIGHWAY WITH PARTIAL CONTROL OF ACCESS
PIPE LINE, OIL
COUNTY HOME
FIRE ENGINE HOUSE
STATE OR COUNTY GARAGE
GOLF COURSE
SEWAGE DISPOSAL PLANT
GARBAGE OR RUBBISH DUMP
RADIO STATION
BOOSTER STATION
GRAVEL PIT
QUARRY
COMBINED DWELLING AND STORE
DWELLING, BUSINESS, AND POST OFFICE
CONSOLIDATED OR LARGE SCHOOL
AIRFIELD, LIMITED FACILITIES
LANDING AREA OR STRIP
ARMORY
SAW MILL
AUTO JUNK YARD
SANITARY LAND FILL
SMALL PARK (COUNTY)(WAYSIDE)(STATE)
GAUGING OR PUMPING STATION
GAME PRESERVE
RADIO OR T.V. STATION
AIRPORT, COMPLETE FACILITIES
HISTORIC SITE
PICNIC GROUNDS

ALPHA
SEC 32 EDEN TWP
SEC 5 BETHEL TWP
T-95 & 94N, R-10W
ENLARGED 4 TIMES

ORAN
SEC 12 ORAN TWP
T-91N, R-10W
ENLARGED 4.5 TIMES

OELWEIN
SEC 8 JEFFERSON TWP
T-91N, R-9W
ENLARGED 4 TIMES

DOUGLAS
SEC 8 AUBURN TWP
T-95-R9W
ENLARGED 7 TIMES

ELDORADO
SEC 18 DOVER TWP
T-95N, R-8W
ENLARGED 4.4 TIMES

BRAINARD
SEC 30 PLEASANT VALLEY TWP
T-94N, R-7W
ENLARGED 4.5 TIMES

ROAD CONDITION JANUARY 1, 1979

GENERAL HIGHWAY AND TRANSPORTATION MAP

FLOYD COUNTY

IOWA

PREPARED BY THE

IOWA DEPARTMENT OF TRANSPORTATION

DIVISION OF PLANNING AND RESEARCH

OFFICE OF TRANSPORTATION INVENTORY

PHONE (515) 296-1289

IN COOPERATION WITH

UNITED STATES DEPARTMENT OF TRANSPORTATION

FEDERAL HIGHWAY ADMINISTRATION

SCALE IN MILES

0 1 2 3

1978

LEGEND

- COUNTY LINE
- CIVIL TOWNSHIP
- CORPORATION LINE
- SECTION LINE
- INTERMITTENT STREAM
- NARROW STREAM
- HIGHWAY BRIDGE SMALL
- RAILROAD SINGLE OPERATING COMPANY
- RAILROAD STATION
- RAILROAD BELOW OVERHEAD
- RAILROAD OVER SUBWAY
- RAILROAD ELECTRIC
- CENTER OF CITIES
- CENTER OF COUNTY SEAT
- RAILROAD GRADE CROSSING
- WIDE STREAM
- DELINEATING AREA (GENERALIZED)
- UNIMPROVED ROAD (RURAL)
- GRADED AND DRAINED ROAD
- METAL SURFACED ROAD
- BITUMINOUS SURFACED ROAD
- PAVED ROAD
- LEGAL ROAD NOT OPEN TO TRAFFIC
- HIGHWAY WITH PARTIAL CONTROL OF ACCESS

LEGEND

	IN USE	NOT IN USE
FARM UNIT	*	*
DWELLING OTHER THAN FARM	*	*
ROWS OR GROUPS OF DWELLINGS		
STORE OR SMALL BUSINESS ESTABLISHMENT		
CHURCH OR OTHER RELIGIOUS INSTITUTION		
SCHOOL OR OTHER EDUCATIONAL INSTITUTION		
CEMETERY		
GRAVEL PIT		
FACTORY		
COUNTY HOME OR FARM		
STATE HIGHWAY SYSTEM		
COUNTY TRUNK SYSTEM		
FEDERAL AID HIGHWAY SYSTEM		
POINTS BETWEEN WHICH DISTANCES ARE MEASURED		
UNITED STATES HIGHWAY		
PIPE LINE GAS		
AUTO JUNK YARD		
COUNTRY CLUB		
POWER STATION		
GAME PRESERVE		
LANDING STRIP		
SUMMER DWELLINGS		
PUMPING STATION		
NURSERY		
LAND FILL		
SMALL PARK (COUNTY)(WAYSIDE)(MUNICIPAL)		
CAMP OR LODGE		
HIGHWAY GARAGE		
WEIGHT STATION		
AIRPORT (LIMITED FACILITIES)		

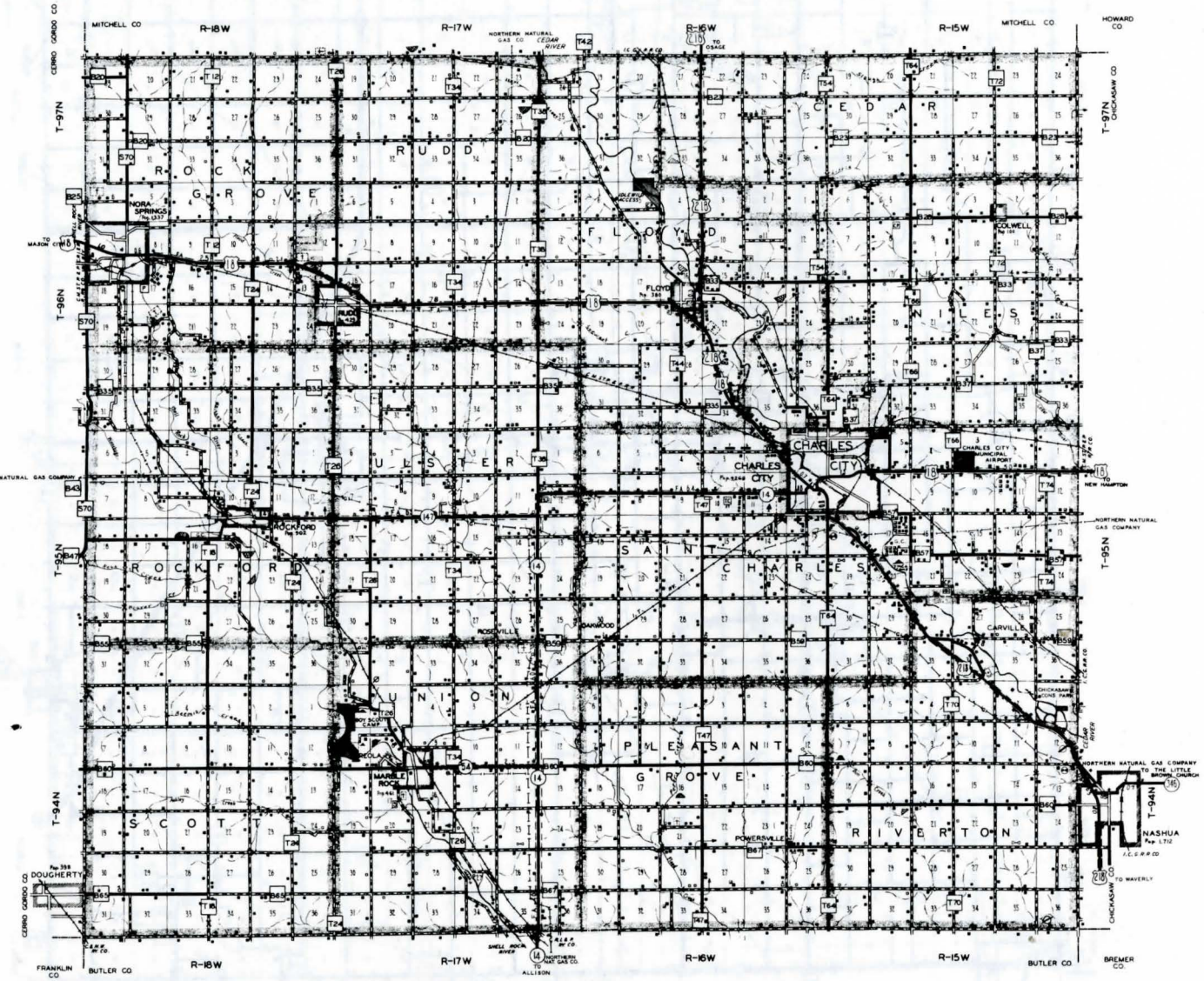

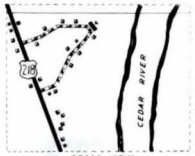

CEDAR VIEW
SEC. 11 FLOYD TWP
T-96N R-16W
ENLARGED 10.5 TIMES

SEC. 34 RIVERTON TWP
T-95N R-15W
ENLARGED 7 TIMES

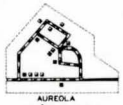

AUREOLA
SEC. 19 UNION TWP
T-94N, R-17W
ENLARGED 4 TIMES

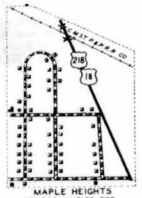

MAPLE HEIGHTS
SEC. 25 ST CHARLES TWP
T-95N R-16W
ENLARGED 9 TIMES

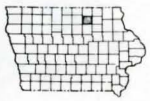

ROAD CONDITION JANUARY 1, 1978

34

GENERAL HIGHWAY AND TRANSPORTATION MAP

FRANKLIN COUNTY

IOWA

PREPARED BY THE

IOWA DEPARTMENT OF TRANSPORTATION
DIVISION OF PLANNING AND RESEARCH
OFFICE OF TRANSPORTATION INVENTORY
PHONE (515) 296-1289

IN COOPERATION WITH

UNITED STATES DEPARTMENT OF TRANSPORTATION
FEDERAL HIGHWAY ADMINISTRATION

SCALE IN MILES

LEGEND

- UNDERGROUND TELEPHONE CABLE
- COUNTY LINE
- CIVIL TOWNSHIP
- CORPORATION LINE
- SECTION LINE
- INTERMITTENT STREAM
- NARROW STREAM
- PIPE LINE OIL
- HIGHWAY BRIDGE SMALL
- RAILROAD SINGLE OPERATING COMPANY
- RAILROAD STATION
- RAILROAD BELOW (OVERHEAD)
- RAILROAD OVER (BUSHWAY)
- CENTER OF CITIES
- CENTER OF COUNTY SEAT
- RAILROAD GRADE CROSSING
- POND OR LAKE
- STATE OR FEDERAL PROPERTY (NAMED)
- DELIMITING AREA (GENERALIZED)
- UNIMPROVED ROAD (RURAL)
- GRADED AND DRAINED ROAD
- METAL SURFACED ROAD
- BITUMINOUS SURFACED ROAD
- PAVED ROAD
- LEGAL ROAD NOT OPEN TO TRAFFIC
- HIGHWAY WITH PARTIAL CONTROL OF ACCESS

LEGEND

	IN USE	NOT IN USE
FARM UNIT	•	•
DWELLING OTHER THAN FARM	•	•
ROWS OR GROUPS OF DWELLINGS	•	•
STORE OR SMALL BUSINESS ESTABLISHMENT	•	•
CHURCH OR OTHER RELIGIOUS INSTITUTION	•	•
SCHOOL OR OTHER EDUCATIONAL INSTITUTION	•	•
CEMETERY		
POST OFFICE		
COMMERCIAL OR MUNICIPAL AIRPORT		
STOCKYARDS LOADING PEN		
GOLF COURSE OR COUNTRY CLUB		
GRAVEL PIT		
OIL TANK		
GAUGING OR PUMPING STATION (OIL)		
GAME FARM		
TRIANGULATION STATION		
COUNTY FARM		
SAW MILL		
UNITED STATES HIGHWAY		
STATE HIGHWAY SYSTEM		
COUNTY TRUNK SYSTEM		
FEDERAL AID HIGHWAY SYSTEM		
POINTS BETWEEN WHICH DISTANCES ARE MEASURED		
BOOSTER STATION		
GRAIN ELEVATOR		
SMALL PARK (MUNICIPAL)		
CAMP OR LODGE		
AUTO JUNK YARD		
LANDING AREA OR STRIP		

LEGEND

- AIRPORT, LIMITED FACILITIES
- SANITARY LAND FILL

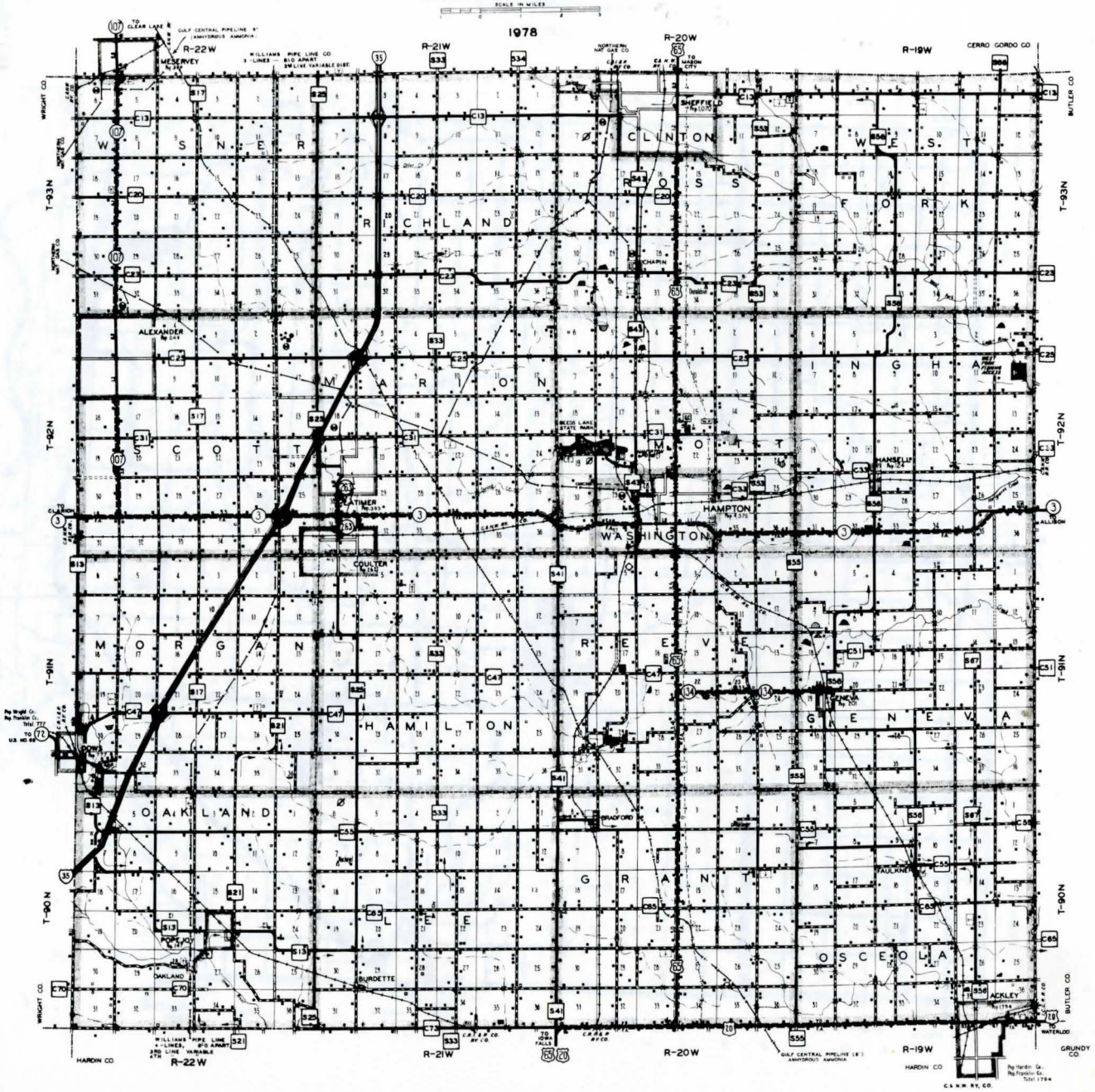

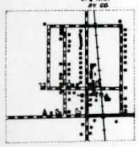

CHAPIN
SEC. 33/34 ROBB TWP
T-93N, R-20W
ENLARGED 7 TIMES

OAKLAND
SEC. 28/27 OAKLAND TWP
T-90N, R-22W
ENLARGED 5.5 TIMES

BURDETTE
SEC. 31/32 LEE TWP
T-90N, R-21W
ENLARGED 4 TIMES

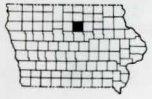

FAULKNER
SEC. 7/18 OSCEOLA TWP
T-90N, R-19W
ENLARGED 4 TIMES

BRADFORD
SEC. 4/33 GRANT TWP
T-90N, R-20W
ENLARGED 4 TIMES

ROAD CONDITION JANUARY 1, 1979

35

GENERAL HIGHWAY AND TRANSPORTATION MAP

FREMONT COUNTY

IOWA

PREPARED BY THE

IOWA DEPARTMENT OF TRANSPORTATION
DIVISION OF PLANNING AND RESEARCH
OFFICE OF TRANSPORTATION INVENTORY

PHONE (515) 296-1289

IN COOPERATION WITH

UNITED STATES DEPARTMENT OF TRANSPORTATION
FEDERAL HIGHWAY ADMINISTRATION

SCALE IN MILES

1978

LEGEND

STATE LINE
COUNTY LINE
CIVIL TOWNSHIP
CORPORATION LINE
SECTION LINE
HIGHWAY BRIDGE
INTERMITTENT STREAM
NARROW STREAM
WIDE STREAM
RAILROAD SINGLE OPERATING COMPANY
RAILROAD STATION
RAILROAD BELOW (OVERHEAD)
RAILROAD ABOVE (SUBWAY)
CENTER OF CITIES
CENTER OF COUNTY SEAT
RAILROAD GRADE CROSSING
STATE OR FEDERAL PROPERTY (NAMED)
DELINEATING AREA (GENERALIZED)
DRAINAGE DITCH
HIGHWAY BRIDGE TRUSS
JETTIES
OPERATED SHIP AND BARGE LINE ON NATURAL STREAM
UNIMPROVED ROAD (RURAL)
GRADED AND DRAINED ROAD
SOIL SURFACED ROAD
METAL SURFACED ROAD
BITUMINOUS SURFACED ROAD
PAVED ROAD
LEGAL ROAD NOT OPEN TO TRAFFIC
ABANDONED RAILROAD TRACK (TRACK RETAINED)

LEGEND

	IN USE	NOT IN USE
FARM UNIT		
DWELLING OTHER THAN FARM		
ROWS OR GROUPS OF DWELLINGS		
STORE OR SMALL BUSINESS ESTABLISHMENT		
SCHOOL OR OTHER EDUCATIONAL INSTITUTION		
CHURCH OR OTHER RELIGIOUS INSTITUTION		
CEMETERY		
HIGHWAY GARAGE		
ROCK QUARRY		
AIRWAY BEACON LIGHT		
GOLF COURSE OR COUNTRY CLUB	G.C.	
TRIANGULATION STATION		
COUNTY FARM		
GAME PRESERVE		
TOWNHALL OR COMMUNITY HALL		
UNITED STATES HIGHWAY	69	
STATE HIGHWAY SYSTEM		2
COUNTY TRUNK SYSTEM		
FEDERAL AID HIGHWAY SYSTEM		
POINTS BETWEEN WHICH DISTANCES ARE MEASURED		
PIPE LINE OIL		
LEVEE		
LEVEE WITH ROAD		
MARSH OR SWAMP LAND		
AIR FIELD, LIMITED FACILITIES		
GRAIN ELEVATOR		
BUSINESS AND POST OFFICE		
BOOSTER STATION		
POST OFFICE		
GAUGING OR PUMPING STATION		
LANDING AREA OR STRIP		
NURSERY		
DRIVE-INN THEATER		
RACE TRACK		
AUTO JUNK YARD		

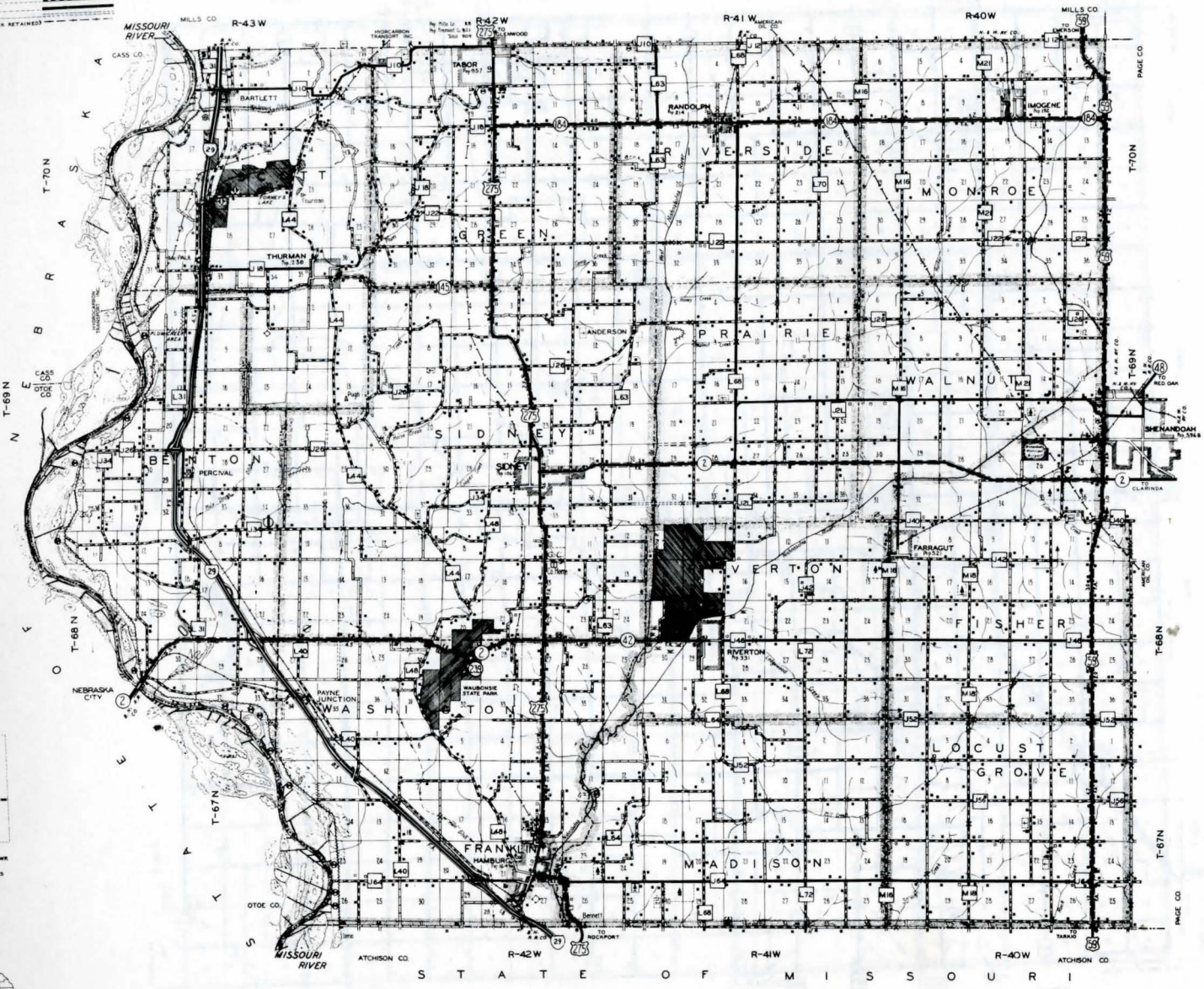

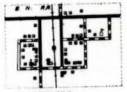

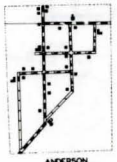

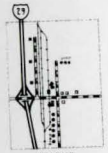

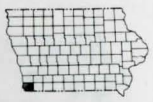

ROAD CONDITION JANUARY 1, 1978

36

GENERAL HIGHWAY AND TRANSPORTATION MAP

GREENE COUNTY

IOWA

PREPARED BY THE

IOWA DEPARTMENT OF TRANSPORTATION
DIVISION OF PLANNING AND RESEARCH
OFFICE OF TRANSPORTATION INVENTORY

PHONE (515) 296-1289

IN COOPERATION WITH

UNITED STATES DEPARTMENT OF TRANSPORTATION
FEDERAL HIGHWAY ADMINISTRATION

SCALE IN MILES

1978

LEGEND

- COUNTY LINE
- CIVIL TOWNSHIP
- CORPORATION LINE
- SECTION LINE
- HIGHWAY BRIDGE (SMALL)
- HIGHWAY BRIDGE (LARGE)
- CENTER OF CITIES
- CENTER OF COUNTY SEATS
- INTERMITTENT STREAMS
- NARROW STREAM
- WIDE STREAM
- RAILROAD SINGLE OPERATING COMPANY
- RAILROAD STATION
- RAILROAD BELOW (OVERHEAD)
- RAILROAD ABOVE (SUBWAY)
- PIPE LINE GAS
- RAILROAD GRADE CROSSING
- POND OR LAKE
- DELIMITING AREA (GENERALIZED)
- UNIMPROVED ROAD RURAL
- GRADED AND DRAINED ROAD
- METAL SURFACED ROAD
- BITUMINOUS SURFACED ROAD
- PAVED ROAD
- SOIL SURFACED ROAD
- LEGAL ROAD NOT OPEN TO PUBLIC
- HIGHWAY WITH PARTIAL CONTROL OF ACCESS

LEGEND

	IN USE	NOT IN USE
AIRPORT (LIMITED FACILITIES)		
LANDING AREA OR STRIP		
GOLF GROUNDS OR COUNTRY CLUB	G.C.	
GRAVEL PIT		
CEMETERY		
HIGHWAY GARAGE		
FARM UNIT		
DWELLINGS OTHER THAN FARMS		
ROWS OR GROUPS OF DWELLINGS		
CHURCH OR OTHER RELIGIOUS INSTITUTIONS		
SCHOOLHOUSE OR OTHER EDUCATIONAL INSTITUTIONS		
CAMPS OR LODGES		
TRIANGULATION STATION		
STORE OR SMALL BUSINESS ESTABLISHMENT		
COAL MINE		
SEASONAL DWELLINGS		
COUNTY PARK		
BOOSTER STATION		
RECREATION AREA		
COUNTY HOME		
UNITED STATES HIGHWAY		
STATE HIGHWAY SYSTEM		
COUNTY TRUNK SYSTEM		
FEDERAL AID HIGHWAY SYSTEM		FA
POINTS BETWEEN WHICH DISTANCES ARE MEASURED		
GAUGE OR PUMPING STATION (GENERAL)		
GRAIN ELEVATOR		
GAME PRESERVE		
GARBAGE OR RUBBISH DUMP		
MARSH OR SWAMP LAND		
POST OFFICE		
AUTO JUNK YARD		
LAND FILL		

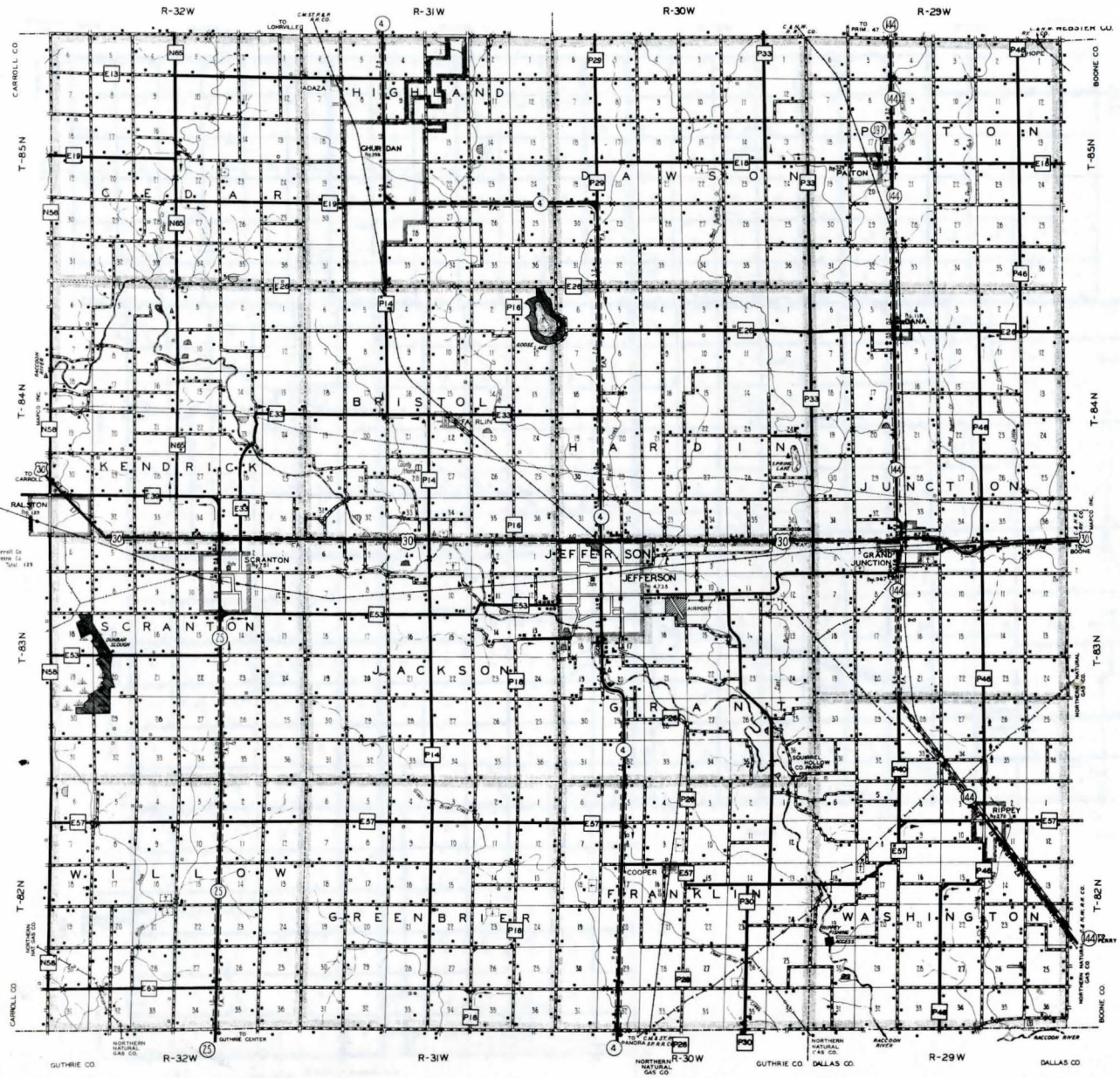

ADAZA
SEC. 1/4 HIGHLAND TWP
T-85-N R-31-W
ENLARGED 4 TIMES

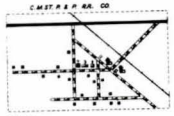

FARLIN
SEC. 1/4 BRISTOL TWP
T-84-N R-31-W
ENLARGED 8 TIMES

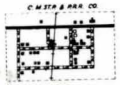

COOPER
SEC. 1/4 FRANKLIN TWP
T-82-N R-30-W
ENLARGED 8 TIMES

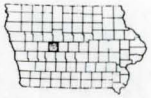

ROAD CONDITION JANUARY 1, 1979

37

GENERAL HIGHWAY AND TRANSPORTATION MAP

GRUNDY COUNTY

IOWA

PREPARED BY THE

IOWA DEPARTMENT OF TRANSPORTATION
DIVISION OF PLANNING AND RESEARCH
OFFICE OF TRANSPORTATION INVENTORY
PHONE (515) 296-1289
IN COOPERATION WITH

UNITED STATES DEPARTMENT OF TRANSPORTATION
FEDERAL HIGHWAY ADMINISTRATION

SCALE IN MILES

1978

LEGEND

- COUNTY LINE
- CIVIL TOWNSHIP
- CORPORATION LINE
- SECTION LINE
- INTERMITTENT STREAM
- NARROW STREAM
- HIGHWAY BRIDGE SMALL
- RAILROAD SINGLE OPERATING COMPANY
- RAILROAD STATION
- RAILROAD BELOW OVERHEAD
- RAILROAD OVER SUBWAY
- CENTER OF CITIES
- CENTER OF COUNTY SEAT
- RAILROAD GRADE CROSSING
- DELINEATING AREA (GENERALIZED)
- UNIMPROVED ROAD RURAL
- GRADED AND DRAINED ROAD
- METAL SURFACED ROAD
- BITUMINOUS SURFACED ROAD
- PAVED ROAD
- HIGHWAY WITH PARTIAL CONTROL OF ACCESS
- UNDERGROUND TELEPHONE CABLE
- PIPE LINE (GAS)

LEGEND

- LANDING AREA OR STRIP
- FARM UNIT
- DWELLING OTHER THAN FARM
- ROWS OR GROUPS OF DWELLINGS
- STORE OR SMALL BUSINESS ESTABLISHMENT
- CHURCH OR OTHER RELIGIOUS INSTITUTION
- SCHOOL OR OTHER EDUCATIONAL INSTITUTION
- CEMETERY
- COMMERCIAL OR MUNICIPAL AIR FIELD
- STOCK YARDS OR LOADING PENS
- GOLF COURSE OR COUNTRY CLUB
- GRAVEL PIT
- COUNTY HOME
- ROCK QUARRY
- COMMUNITY HALL
- UNITED STATES HIGHWAY
- STATE HIGHWAY SYSTEM
- COUNTY TRUNK SYSTEM
- FEDERAL AID HIGHWAY SYSTEM
- POINTS BETWEEN WHICH DISTANCES ARE MEASURED
- BOOSTER STATION
- GAUGING OR PUMPING STATION
- GRAIN ELEVATOR
- AIRPORT, LIMITED FACILITIES
- AUTO SALVAGE YARD
- MAINTENANCE GARAGE
- SANITARY LAND FILL
- SMALL PARK (STATE)(COUNTY)

IN USE / NOT IN USE

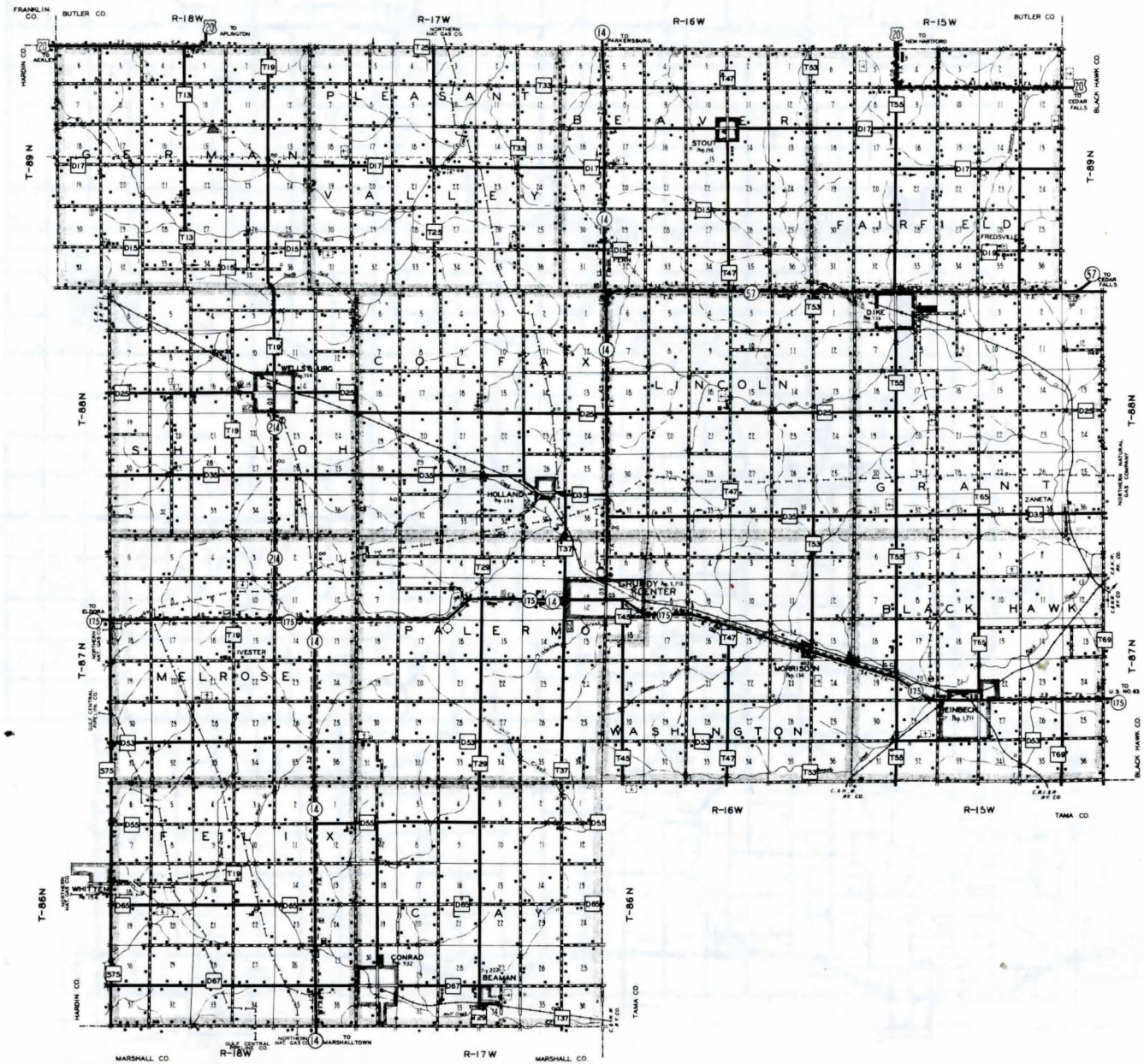

FERN
SEC. 25 BEAVER TWP
T-88N, R-18W
ENLARGED 4 TIMES

ZANETA
SEC. 30 GRANT TWP
T-88N R-15W
ENLARGED 4 TIMES

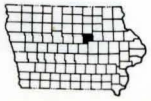

ROAD CONDITION JANUARY 1, 1979

GENERAL HIGHWAY AND TRANSPORTATION MAP

GUTHRIE COUNTY

IOWA

PREPARED BY THE

IOWA DEPARTMENT OF TRANSPORTATION
DIVISION OF PLANNING AND RESEARCH
OFFICE OF TRANSPORTATION INVENTORY

PHONE (515) 296-1289

IN COOPERATION WITH

UNITED STATES DEPARTMENT OF TRANSPORTATION
FEDERAL HIGHWAY ADMINISTRATION

SCALE IN MILES

1978

LEGEND

COUNTY LINE
CIVIL TOWNSHIP
CORPORATION LINE
SECTION LINE
INTERMITTENT STREAM
NARROW STREAM
PIPE LINE GAS
HIGHWAY BRIDGE SMALL
RAILROAD SINGLE OPERATING COMPANY
RAILROAD STATION
RAILROAD BELOW OVERHEAD
RAILROAD OVER SUBWAY
CENTER OF CITIES
CENTER OF COUNTY SEAT
STATE OR FEDERAL PROPERTY (NAMED)
DELIMITING AREA (GENERALIZED)
RAILROAD GRADE CROSSING
UNIMPROVED ROAD (RURAL)
GRADED AND DRAINED ROAD
SOIL SURFACED ROAD
METAL SURFACED ROAD
BITUMINOUS SURFACED ROAD
PAVED ROAD
LEGAL ROAD NOT OPEN TO TRAFFIC
HIGHWAY WITH PARTIAL CONTROL OF ACCESS

LEGEND

	IN USE	NOT IN USE
FARM UNIT		
DWELLING OTHER THAN FARM		
ROWS OR GROUPS OF DWELLINGS		
STORE OR SMALL BUSINESS ESTABLISHMENT		
CHURCH OR OTHER RELIGIOUS INSTITUTION		
SCHOOL OR OTHER EDUCATIONAL INSTITUTION		
CEMETERY		
COAL MINE		
GRAVEL PIT		
SAWMILL		
FACTORY OR INDUSTRIAL PLANT		
TRIANGULATION STATION		
COUNTY HOME OR FARM		
UNITED STATES HIGHWAY		
STATE HIGHWAY SYSTEM		
COUNTY TRUNK SYSTEM		
FEDERAL AID HIGHWAY SYSTEM		
POINTS BETWEEN WHICH DISTANCES ARE MEASURED		
PUMPING STATION		
GRAIN ELEVATOR		
DRIVE-IN THEATER		
AUTO JUNK YARD		
SANITARY LAND FILL		
BOOSTER STATION		
SMALL PARK		
PLAYGROUND, BALLFIELD		
AIRPORT, LIMITED FACILITIES		
LANDING AREA OR STRIP		

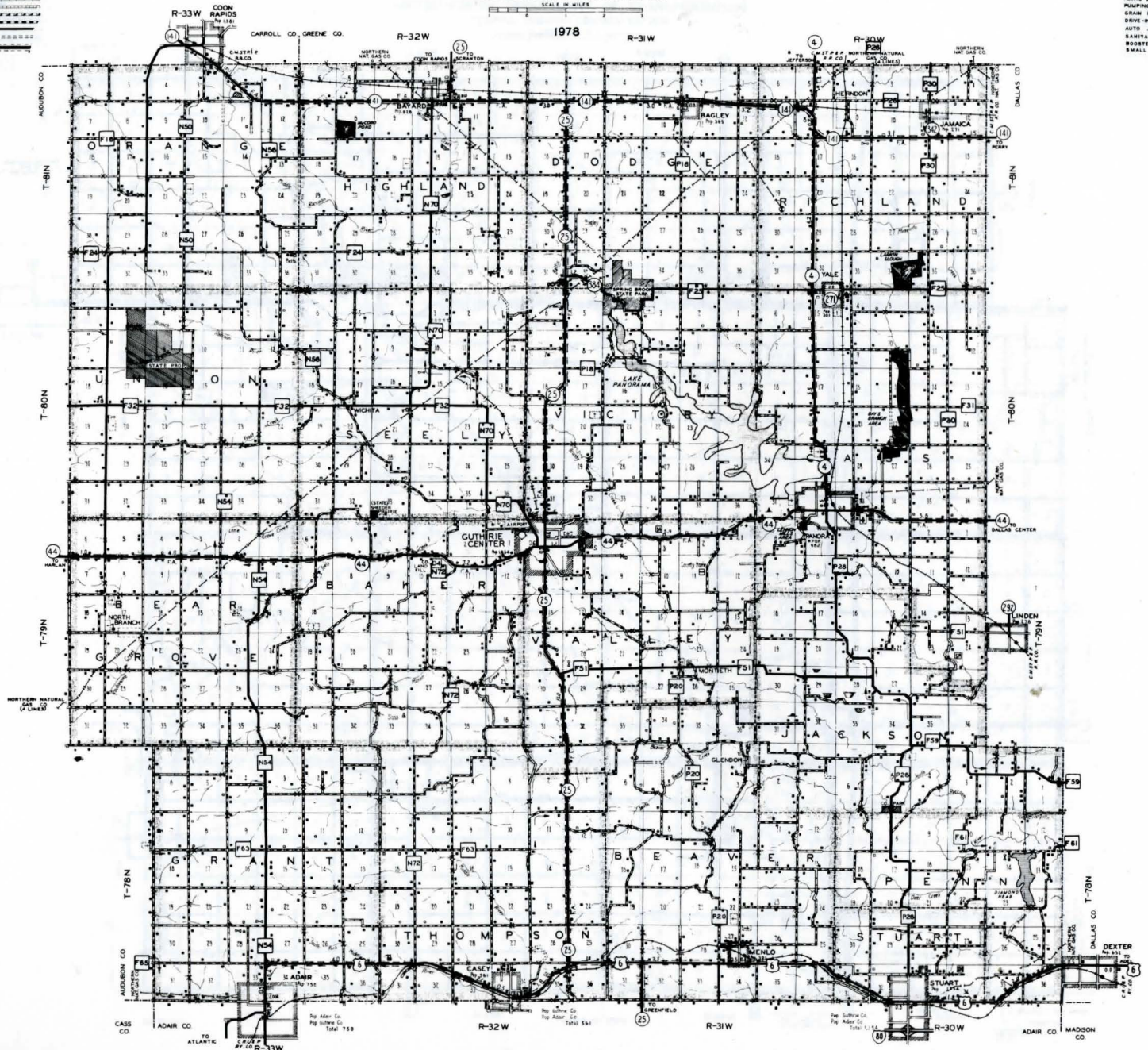

WICHITA
SEC. 17 SEELY TWP.
T-80N, R-32W
ENLARGED 4.5 TIMES

GLENDON
SEC. 3 BEAVER TWP.
T-78N, R-31W
ENLARGED 6.8 TIMES

MONTIETH
SEC. 22 VALLEY TWP.
T-79N, R-31W
ENLARGED 4.1 TIMES

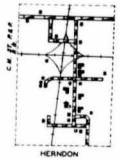

HERNDON
SEC. 9 RICHLAND TWP.
T-81N, R-30W
ENLARGED 4 TIMES

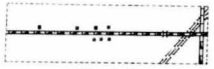

NORTH BRANCH
SEC. 26 BEAR GROVE TWP.
T-78N R-33W
ENLARGED 6 TIMES

SEC. 8 RICHLAND TWP.
T-81N, R-30W
ENLARGED 6 TIMES

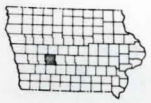

ROAD CONDITION JANUARY 1, 1979

39

GENERAL HIGHWAY AND TRANSPORTATION MAP

HAMILTON COUNTY

IOWA

PREPARED BY THE

IOWA DEPARTMENT OF TRANSPORTATION
DIVISION OF PLANNING AND RESEARCH
OFFICE OF TRANSPORTATION INVENTORY
PHONE (515) 296-1289
IN COOPERATION WITH
UNITED STATES DEPARTMENT OF TRANSPORTATION
FEDERAL HIGHWAY ADMINISTRATION

SCALE IN MILES

1978

LEGEND

COUNTY LINE
CIVIL TOWNSHIP
CORPORATION LINE
SECTION LINE
INTERMITTENT STREAM
NARROW STREAM
HIGHWAY BRIDGE SMALL
RAILROAD SINGLE OPERATING COMPANY
RAILROAD STATION
RAILROAD BELOW OVERHEAD
RAILROAD OVER SUBWAY
PIPE LINE
CENTER OF CITIES
CENTER OF COUNTY SEAT
RAILROAD GRADE CROSSING
LAKE OR POND
DELIMITING AREA (GENERALIZED)
WIDE STREAM
RAILROAD ELECTRIC
HIGHWAY WITH PARTIAL CONTROL OF ACCESS

LEGEND

	IN USE	NOT IN USE
PUMPING STATION		
AIRPORT, LIMITED FACILITIES		
FARM UNIT		
DWELLING OTHER THAN FARM		
ROWS OR GROUPS OF DWELLINGS		
STORE OR SMALL BUSINESS ESTABLISHMENT		
CHURCH OR OTHER RELIGIOUS INSTITUTION		
SCHOOL OR OTHER EDUCATIONAL INSTITUTION		
CEMETERY		
UNIMPROVED ROAD (RURAL)		
GRADED AND DRAINED ROAD		
METAL SURFACED ROAD		
BITUMINOUS SURFACED ROAD		
PAVED ROAD		
UNITED STATES HIGHWAY		
STATE HIGHWAY SYSTEM		
COUNTY TRUNK SYSTEM		
FEDERAL AID HIGHWAY SYSTEM		
POINTS BETWEEN WHICH DISTANCES ARE MEASURED		
AIRFIELD FOR COMMERCIAL OR GENERAL PUBLIC USE		
LEGAL ROAD NOT OPEN TO TRAFFIC		
GRAVEL PIT		
STATE PARK-RECREATION AREA		
BOOSTER STATION		
COUNTY PARK		
LANDING AREA OR STRIP		
CAMP OR LODGE		
AUTO JUNK YARD		

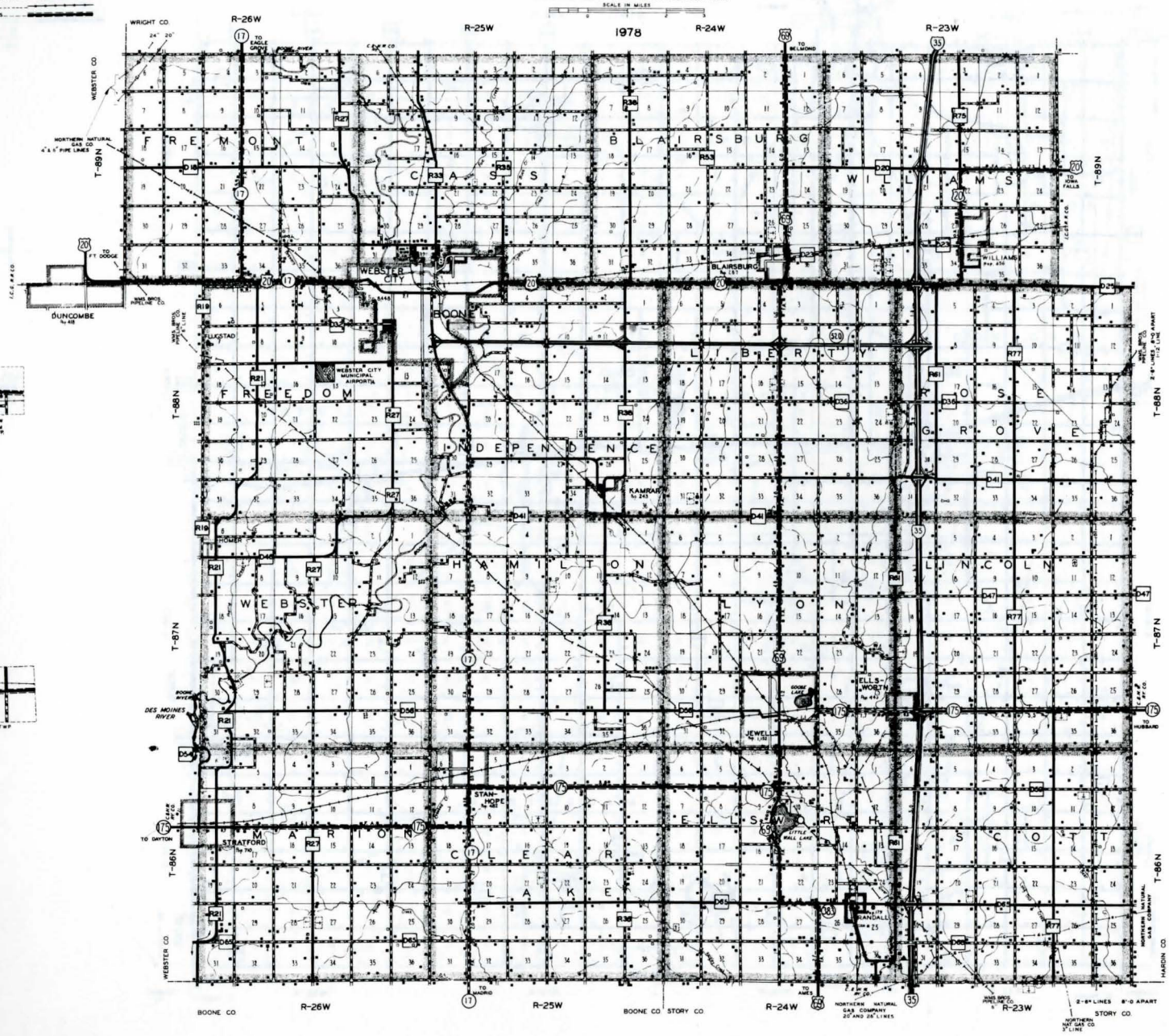

SEC. 5 & 6 T-88N R-28 W
TWP. FREMONT & FREEDOM
SEC. 33-34 FREMONT TWP.
ENLARGED 4 TIMES



HOMER
SEC. 8 WEBSTER TWP.
T-87N R-28W
ENLARGED 4 TIMES



SEC. 34 & 3 CASS & INDEPENDENCE TWP.
T-88N R-25W
ENLARGED 4 TIMES

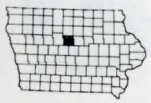

ROAD CONDITION JANUARY 1, 1979

GENERAL HIGHWAY AND TRANSPORTATION MAP

HANCOCK COUNTY

IOWA

PREPARED BY THE
IOWA DEPARTMENT OF TRANSPORTATION
DIVISION OF PLANNING AND RESEARCH
OFFICE OF TRANSPORTATION INVENTORY
PHONE (515) 296-1289
IN COOPERATION WITH
UNITED STATES DEPARTMENT OF TRANSPORTATION
FEDERAL HIGHWAY ADMINISTRATION

SCALE IN MILES 0 1 2 3

1978

LEGEND

COUNTY LINE
CIVIL TOWNSHIP
CORPORATION LINE
SECTION LINE
INTERMITTENT STREAM
NARROW STREAM
PIPE LINE GAS
HIGHWAY BRIDGE SMALL
RAILROAD SINGLE OPERATING COMPANY
RAILROAD STATION
RAILROAD BELOW(UNDERPASS)
RAILROAD OVER (SUBWAY)
CENTER OF CITIES
CENTER OF COUNTY SEAT
RAILROAD CRASS CROSSING
POND OR LAKE
STATE OR FEDERAL PROPERTY (NAMED)
DELIMITING AREA (GENERALIZED)
MARSH
DRAINAGE DITCH (MAIN)
GRAVEL PIT
LEGAL ROAD NOT OPEN TO TRAFFIC
HIGHWAY WITH PARTIAL CONTROL OF ACCESS
BOOSTER STATION
GAUGING OR PUMPING STATION
FAIRGROUNDS

AIRPORT, LIMITED FACILITIES
LANDING AREA OR STRIP

LEGEND

	IN USE	NOT IN USE
FARM UNIT		
DWELLING OTHER THAN FARM		
ROWS OR GROUPS OF DWELLINGS		
TOWNHALL OR COMMUNITY HALL		
STORE OR SMALL BUSINESS ESTABLISHMENT		
POSTOFFICE		
HIGHWAY GARAGE		
SCHOOL OR OTHER EDUCATIONAL INSTITUTION		
CHURCH OR OTHER RELIGIOUS INSTITUTION		
CEMETERY		
GOLF COURSE OR COUNTRY CLUB	GC	
TRIANGULATION STATION		
AUTO JUNK YARD		
UNIMPROVED ROAD (RURAL)		
GRADED AND DRAINED ROAD		
METAL SURFACED ROAD		
BITUMINOUS SURFACED ROAD		
PAVED ROAD		
UNITED STATES HIGHWAY	18	
STATE HIGHWAY SYSTEM	9	
COUNTY TRUNK SYSTEM	L21	
FEDERAL AID HIGHWAY SYSTEM	32	

POINTS BETWEEN WHICH DISTANCES ARE MEASURED

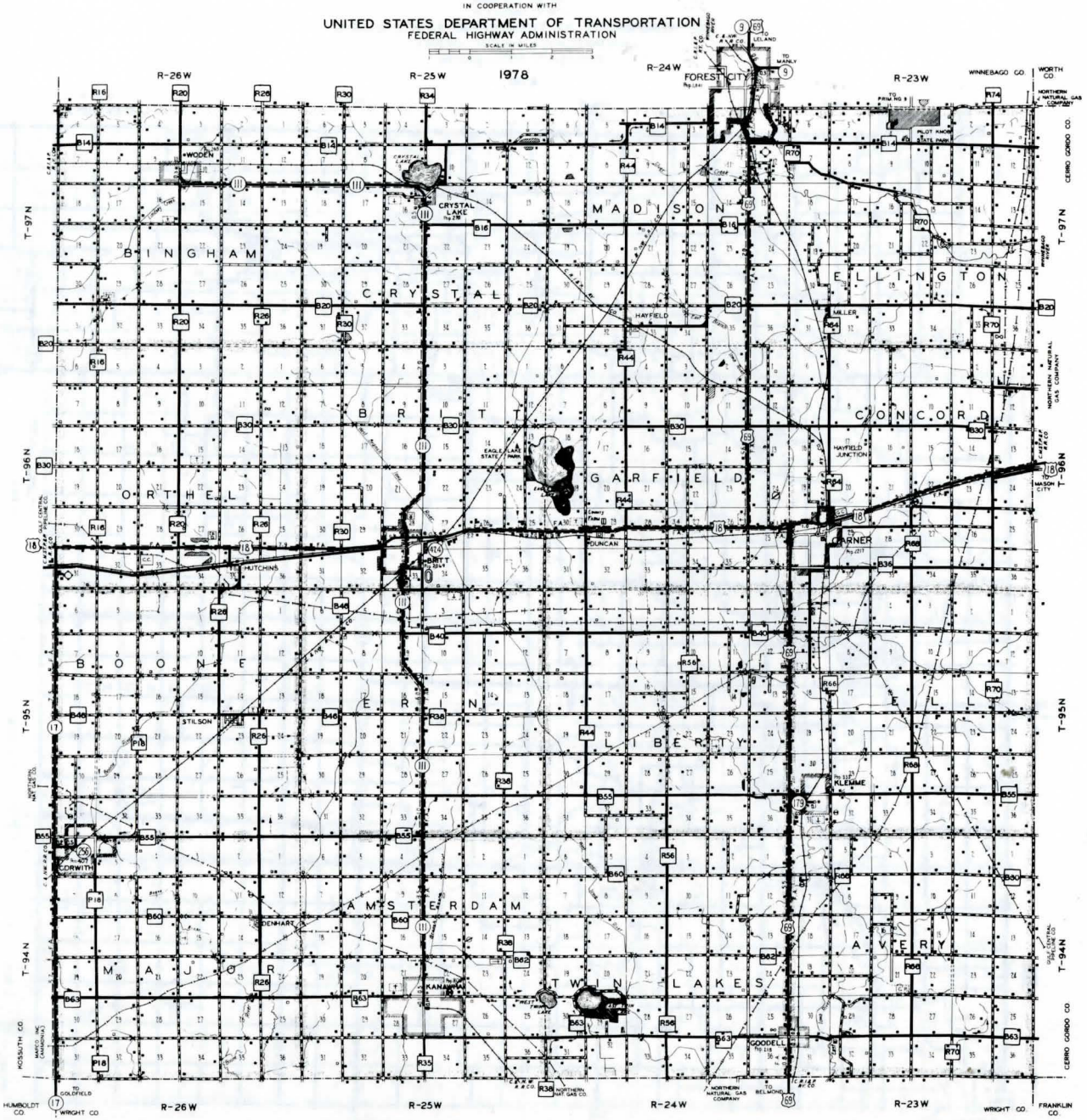

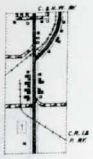

SEC. 1-1/2 MADISON TWP
T-97N R-24W
ENLARGED 2 TIMES

MILLER
SEC. 3/4 ELLINGTON TWP
T-97N R-23W
ENLARGED 7 TIMES



SEC. 30 CONCORD TWP
T-96N R-23W
ENLARGED 3 TIMES



HAYFIELD
SEC. 32 | 33 MADISON TWP
T-97N, R-24W
ENLARGED 3 TIMES

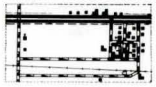

DUNCAN
SEC. 29 GARFIELD TWP
T-96N, R-24W
ENLARGED 3 TIMES

HUTCHINS
SEC. 35 ORTHEL TWP
T-96N, R-26W
ENLARGED 3.5 TIMES

STILSON
SEC. 3/4 BOONE TWP
T-95N, R-26W
ENLARGED 2 TIMES

DENHART
SEC. 11/12 MAJOR TWP
T-94N, R-26W
ENLARGED 3 TIMES

ROAD CONDITION JANUARY 1, 1979

GENERAL HIGHWAY AND TRANSPORTATION MAP

HARDIN COUNTY

IOWA

PREPARED BY THE

IOWA DEPARTMENT OF TRANSPORTATION

DIVISION OF PLANNING AND RESEARCH

OFFICE OF TRANSPORTATION INVENTORY

PHONE (515) 296-1289

IN COOPERATION WITH

UNITED STATES DEPARTMENT OF TRANSPORTATION

FEDERAL HIGHWAY ADMINISTRATION

SCALE IN MILES

1978

LEGEND

COUNTY LINE
CIVIL TOWNSHIP
CORPORATION LINE
SECTION LINE
INTERMITTENT STREAM
NARROW STREAM
PIPE LINE, OIL
HIGHWAY BRIDGE, SMALL
RAILROAD, SINGLE OPERATING COMPANY
RAILROAD STATION
RAILROAD BELOW (OVERHEAD)
RAILROAD OVER (SUBWAY)
CENTER OF CITIES
CENTER OF COUNTY SEAT
RAILROAD GRADE CROSSING
LAKE OR POND
STATE OR FEDERAL PROPERTY (NAMED)
DELIMITING AREA (GENERALIZED)
WIDE STREAM
UNDERGROUND PHONE CABLE
UNIMPROVED ROAD (RURAL)
GRADED AND DRAINED ROAD
METAL SURFACED ROAD
BITUMINOUS SURFACED ROAD
PAVED ROAD
LEGAL ROAD NOT OPEN TO TRAFFIC
ABANDONED RAILROAD TRACK (TRACK RETAINED)

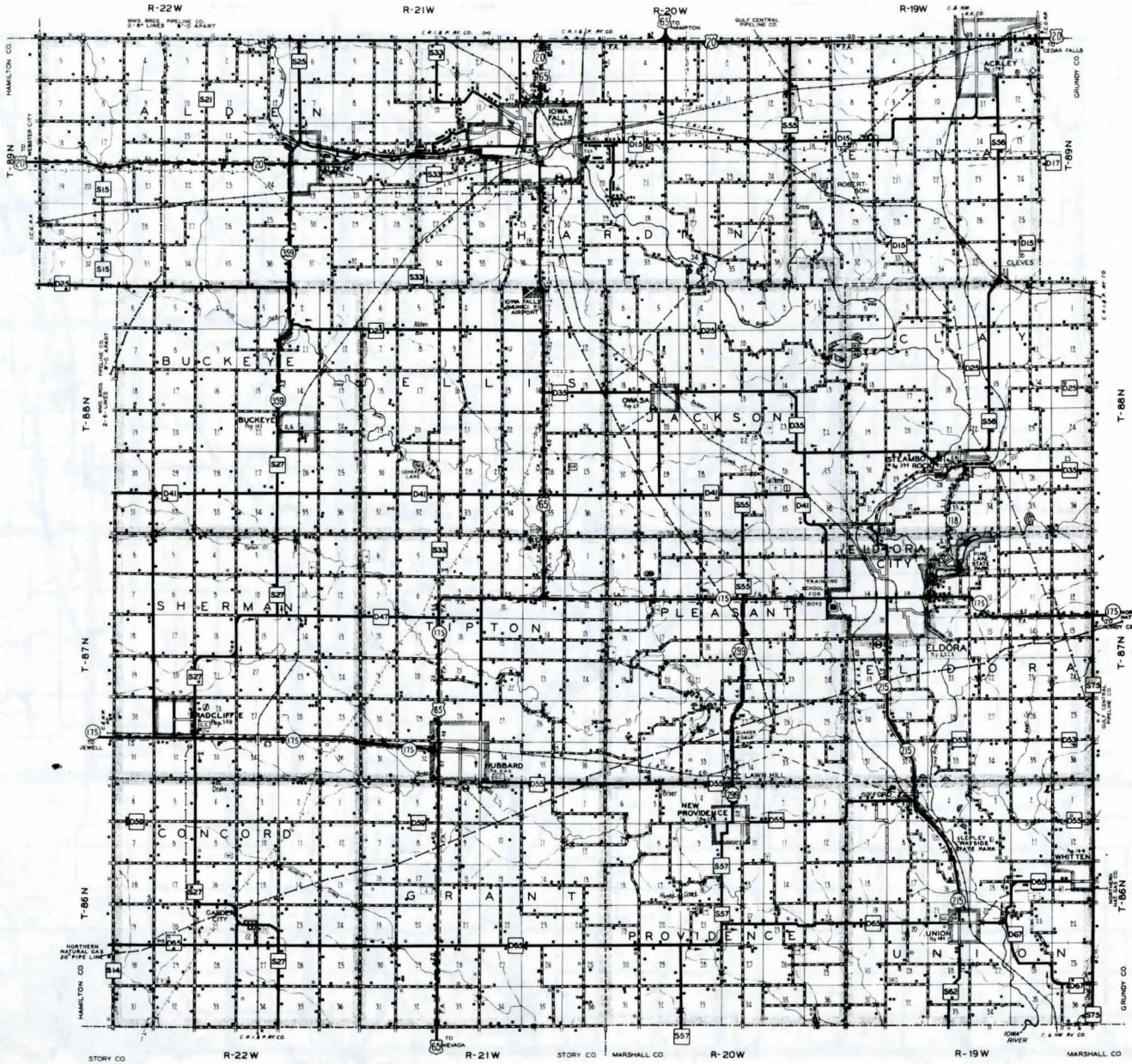

LEGEND

	IN USE	NOT IN USE
FARM UNIT	●	○
DWELLING OTHER THAN FARM	●	○
ROWS OR GROUPS OF DWELLINGS		
STORE OR SMALL BUSINESS ESTABLISHMENT		
CHURCH OR OTHER RELIGIOUS INSTITUTION		
SCHOOL OR OTHER EDUCATIONAL INSTITUTION		
CEMETERY		
CORRECTIONAL INSTITUTION		
TRIANGULATION STATION		
COUNTY HOME		
POND OR LAKE WITH DAM		
UNITED STATES HIGHWAY	20	
STATE HIGHWAY SYSTEM	97	
COUNTY TRUNK SYSTEM		
FEDERAL AID HIGHWAY SYSTEM		F.A.
POINTS BETWEEN WHICH DISTANCES ARE MEASURED		4 4.5
LANDING AREA OR STRIP		
DRIVE-IN THEATER		
COMBINED DWELLING AND STORE		
GAUGING OR PUMPING STATION		
GRAVEL PIT		
SEASONAL OR SUMMER COLONY DWELLING		
BOOSTER STATION		
COMMUNITY HALL		
RIFLE CLUB		
ARMORY		
WAYSIDE PARK		
GARBAGE OR RUBBISH DUMP		
GOLF CLUB		
AIRPORT, LIMITED FACILITIES		
AUTO JUNK YARD		
LAND FILL		
RELAY TOWER		
WELL		

SEC. 29, ALDEN TWP
T-89N, R-22W
ENLARGED 5 TIMES

SEC. 17, HARDIN TWP
T-89 N, R-20W
ENLARGED 5 TIMES

SEC. 15, HARDIN TWP
T-89 N, R-21W
ENLARGED 5 TIMES

SEC. 11-TIPTON TWP
T-87 N, R-21W
ENLARGED 5 TIMES

LAWN HILL
SEC. 34-PLEASANT TWP
T-87N R-20W
ENLARGED 5 TIMES

GARDEN CITY
SEC. 22-CONCORD TWP
T-86N, R-22W
ENLARGED 7 TIMES

ROBERTSON
SEC. 19-20-ETNA TWP
T-88N, R-19W
ENLARGED 8.5 TIMES

CLEVES
SEC. 31-32-ETNA TWP
T-88N R-19W
ENLARGED 8 TIMES

SEC. 8, HARDIN TWP
T-89N, R-20W T-88N, R-21W
ENLARGED 6 TIMES

GIFFORD
SEC. 5-UNION TWP
T-86N R-19W
ENLARGED 8 TIMES

SEC. 22-23-UNION TWP
T-86N, R-19W
ENLARGED 3 TIMES

ROAD CONDITION JANUARY 1, 1979

42

GENERAL HIGHWAY AND TRANSPORTATION MAP

HARRISON COUNTY

IOWA

PREPARED BY THE

IOWA DEPARTMENT OF TRANSPORTATION
DIVISION OF PLANNING AND RESEARCH
OFFICE OF TRANSPORTATION INVENTORY
PHONE (515) 296-1289

IN COOPERATION WITH

UNITED STATES DEPARTMENT OF TRANSPORTATION
FEDERAL HIGHWAY ADMINISTRATION

SCALE IN MILES

1978

LEGEND

STATE LINE
COUNTY LINE
CIVIL TOWNSHIP
CORPORATION LINE
SECTION LINE
INTERMITTENT STREAM
NARROW STREAM
WIDE STREAM
HIGHWAY BRIDGE SMALL
HIGHWAY BRIDGE WOOD TRUSS
RAILROAD SINGLE OPERATING COMPANY
RAILROAD STATION
RAILROAD BELOW (OVERHEAD)
RAILROAD OVER (BIGHWAY)
CENTER OF CITIES
CENTER OF COUNTY SEAT
RAILROAD GRADE CROSSING
POND OR LAKE
DELIMITING AREA (GENERALIZED)
DRAINAGE DITCH
JETTIES
OPERATED SHIP AND BARGE LINE ON NATURAL STREAM
PIPE LINE OIL

LEGEND

	IN USE	NOT IN USE
FARM UNIT		
DWELLING OTHER THAN FARM		
ROWS OR GROUPS OF DWELLINGS		
STORE OR OTHER SMALL BUSINESS ESTABLISHMENT		
CHURCH OR OTHER RELIGIOUS INSTITUTION		
SCHOOL OR OTHER EDUCATIONAL INSTITUTION		
CEMETERY		
FACTORY OR INDUSTRIAL PLANT		
GUN CLUB		
TRIANGULATION STATION		
HIGHWAY GARAGE		
COUNTY HOME		
INTENSIVE RECREATION AREA		
QUARRY		
UNITED STATES HIGHWAY	36	
STATE HIGHWAY SYSTEM	48	
COUNTY TRUNK SYSTEM		
UNIMPROVED ROAD (RURAL)		
GRADED AND DRAINED ROAD		
SOIL SURFACED ROAD		
METAL SURFACED ROAD		
BITUMINOUS SURFACED ROAD		
PAVED ROAD		
FEDERAL AID HIGHWAY SYSTEM	F.A.	
POINTS BETWEEN WHICH DISTANCES ARE MEASURED	8 16 8	
LEGAL ROAD NOT OPEN TO TRAFFIC		
HIGHWAY WITH PARTIAL CONTROL OF ACCESS		
AUTO JUNK YARD		
LAND FILL		
BOOSTER STATION		
AIRPORT, LIMITED FACILITIES		

LEGEND

HIGHWAY WITH FULL CONTROL OF ACCESS
DIVIDED HIGHWAY
INTERSTATE HIGHWAY 29
LANDING AREA OR STRIP
GAUGING OR PUMPING STATION

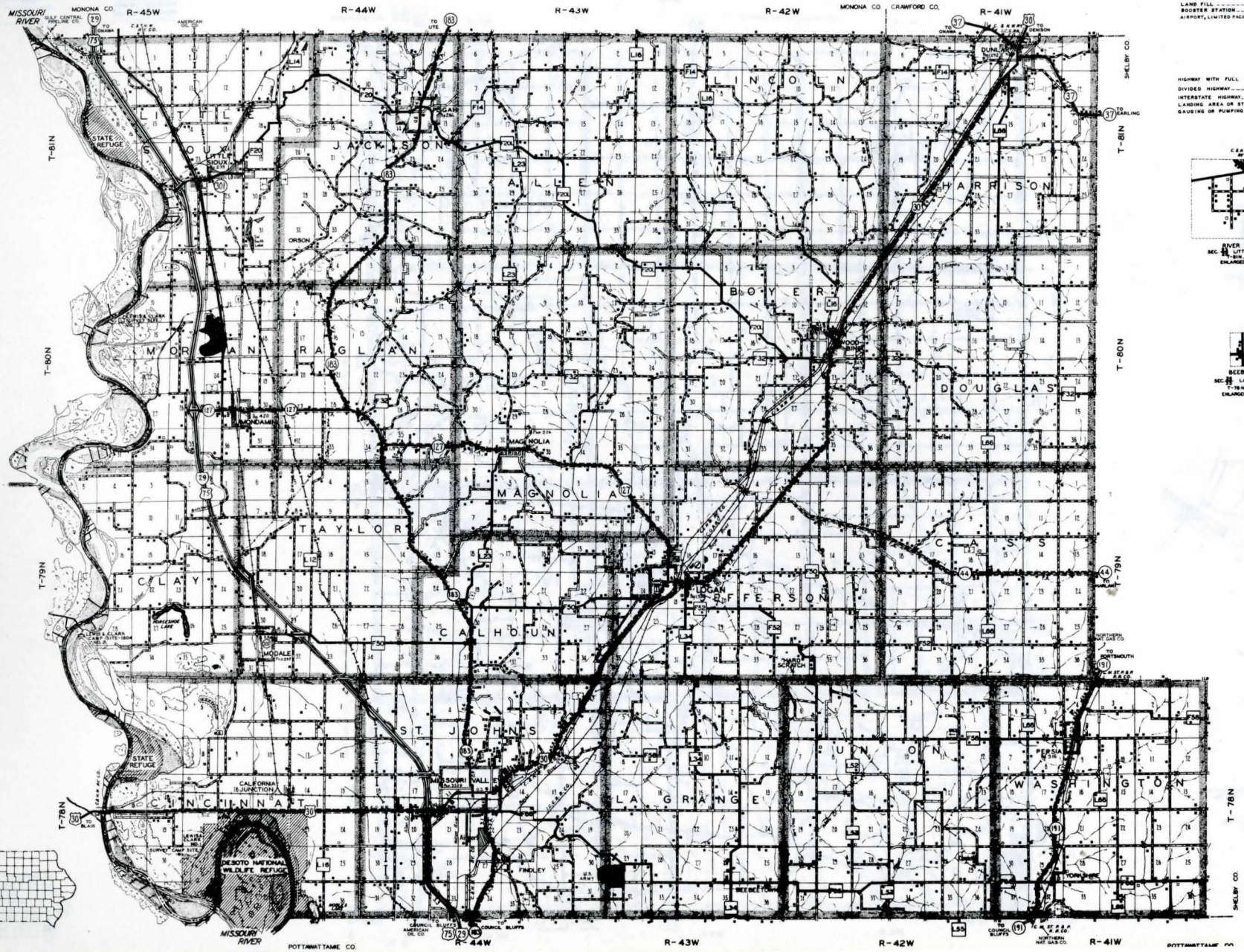

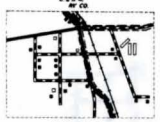

RIVER SIOUX
SEC. 4 LITTLE SIOUX TWP
T-81N, R-45W
ENLARGED 6 TIMES

BEEBEETOWN
SEC. 33 LA GRANGE TWP
T-78 N, R-43W
ENLARGED 2 TIMES

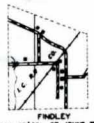

FINDLEY
SEC. 27 26 ST. JOHNS TWP
T-78 N, R-44W
ENLARGED 4.4 TIMES

CALIFORNIA JUNCTION
SEC. 18 19 CINCINNATI TWP
T-78 N, R-45W
ENLARGED 2.5 TIMES

ROAD CONDITION JANUARY 1, 1979

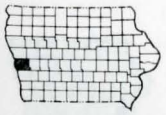

43

GENERAL HIGHWAY AND TRANSPORTATION MAP

HENRY COUNTY

IOWA

PREPARED BY THE

IOWA DEPARTMENT OF TRANSPORTATION
DIVISION OF PLANNING AND RESEARCH
OFFICE OF TRANSPORTATION INVENTORY
PHONE (515) 296-1289

IN COOPERATION WITH

UNITED STATES DEPARTMENT OF TRANSPORTATION
FEDERAL HIGHWAY ADMINISTRATION

SCALE IN MILES

1978

LEGEND

- COUNTY LINE
- CIVIL TOWNSHIP
- CORPORATION LINE
- SECTION LINE
- HIGHWAY BRIDGE SMALL
- HIGHWAY BRIDGE LARGE
- INTERMITTENT STREAMS
- NARROW STREAMS
- WIDE STREAMS
- RAILROAD STATION
- RAILROAD BELOW OVERHEAD
- RAILROAD ABOVE SUBWAY
- RAILROAD SINGLE OPERATING COMPANY
- DAM WITHOUT ROAD
- CENTER OF CITIES
- CENTER OF COUNTY SEAT
- STATE OR FEDERAL PROPERTY (NAMED)
- DELIMITING AREA (GENERALIZED)
- RAILROAD GRADE CROSSING
- UNIMPROVED ROAD (RURAL)
- GRADED AND DRAINED ROAD
- METAL SURFACED ROAD
- BITUMINOUS SURFACED ROAD
- PAVED ROAD
- LEGAL ROAD NOT OPEN TO TRAFFIC
- AIRPORT, LIMITED FACILITIES
- LANDING AREA OR STRIP
- GOLF COURSE (GC)
- CEMETERY (T)
- HIGHWAY GARAGE
- FARM UNIT
- DWELLINGS (OTHER THAN FARMS)
- ROWS OR GROUPS OF DWELLINGS
- TOWNHALL OR COMMUNITY HALL
- CHURCH OR OTHER RELIGIOUS INSTITUTIONS
- SCHOOLHOUSE OR OTHER EDUCATIONAL INSTITUTION
- SAWMILL STATIONARY
- HOSPITAL
- SEASONAL DWELLINGS
- QUARRY
- STORE OR SMALL BUSINESS ESTABLISHMENT
- POWER PLANT
- CAMP OR LODGE
- UNITED STATES HIGHWAY (US)
- STATE HIGHWAY SYSTEM (IA)
- COUNTY TRUNK SYSTEM
- FEDERAL AID HIGHWAY SYSTEM (FA)
- POINTS BETWEEN WHICH DISTANCES ARE MEASURED (10)
- BOOSTER STATION
- GAUGING OR PUMPING STATION
- SMALL PARK (COUNTY) (WAYSIDE)
- AUTO JUNK YARD
- SANITARY LAND FILL

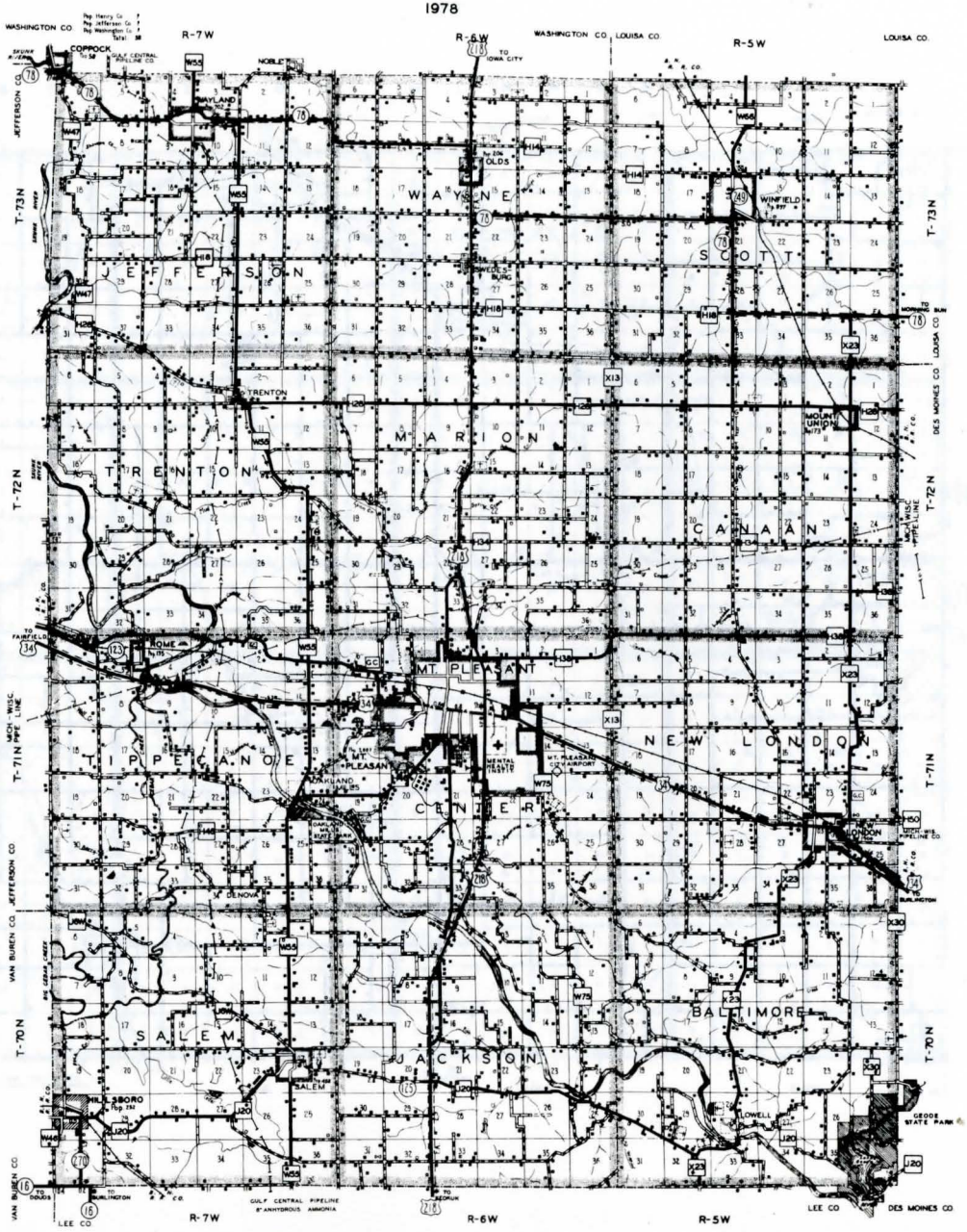

SWEDESBURG
SEC. 31 SCOTT TWP.
SEC. 32 T-73N, R-6W
ENLARGED 5 TIMES

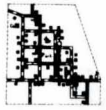

TRENTON
SEC. 31 TRENTON TWP.
T-72N, R-7W
ENLARGED 25 TIMES

OAKLAND MILLS
SEC. 34 TIPPECANOE TWP.
T-71N, R-7W
ENLARGED 7 TIMES

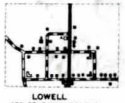

LOWELL
SEC. 28 BALTIMORE TWP.
T-70N, R-5W
ENLARGED 2 TIMES

NOBLE
SEC. 36 MARION TWP. WASHINGTON CO.
T-74N R-7W
SEC. 1 JEFFERSON TWP. HENRY CO.
T-73N R-7W
ENLARGED 3 TIMES

ROAD CONDITION JANUARY 1, 1978

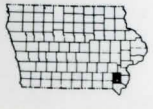

GENERAL HIGHWAY AND TRANSPORTATION MAP

HOWARD COUNTY

IOWA

PREPARED BY THE

IOWA DEPARTMENT OF TRANSPORTATION
DIVISION OF PLANNING AND RESEARCH
OFFICE OF TRANSPORTATION INVENTORY
PHONE (515) 296-1289
IN COOPERATION WITH

UNITED STATES DEPARTMENT OF TRANSPORTATION
FEDERAL HIGHWAY ADMINISTRATION

SCALE IN MILES

1978

LEGEND

STATE LINE
COUNTY LINE
CIVIL TOWNSHIP
CORPORATION LINE
SECTION LINE
INTERMITTENT STREAM
NARROW STREAM
HIGHWAY BRIDGE SMALL
RAILROAD SINGLE OPERATING COMPANY
RAILROAD STATION
RAILROAD BELOW OVERHEAD
RAILROAD OVER SUBWAY
CENTER OF CITY
CENTER OF COUNTY SEAT
RAILROAD GRADE CROSSING
LAKE OR POND
DELIMITING AREA (GENERALIZED)
UNIMPROVED ROAD RURAL
GRADED AND DRAINED ROAD
METAL SURFACED ROAD
PAVED ROAD
HIGHWAY WITH PARTIAL CONTROL OF ACCESS

LEGEND

	IN USE	NOT IN USE
FARM UNIT	*	*
DWELLING OTHER THAN FARM	*	*
ROWS OR GROUPS OF DWELLINGS	*	*
STORE OR SMALL BUSINESS ESTABLISHMENT	*	*
SCHOOL OR OTHER EDUCATIONAL INSTITUTION	*	*
CHURCH OR OTHER RELIGIOUS INSTITUTION	*	*
CEMETERY	*	*
GOLF GROUNDS OR COUNTRY CLUB	GC	
HIGHWAY GARAGE	*	
TRIANGULATION STATION	*	
GRAVEL PIT	*	
UNITED STATES HIGHWAY	13	
STATE HIGHWAY SYSTEM	9	
COUNTY TRUNK SYSTEM		
FEDERAL AID HIGHWAY SYSTEM	FA	
POINTS BETWEEN WHICH DISTANCES ARE MEASURED	*	*
AIRPORT	*	*
AUTO JUNK YARD	*	*
SANITARY LAND FILL	*	*
SMALL PARK (COUNTY)(WAYSIDE)	*	*
BOOSTER STATION	*	*
GAUGING OR PUMPING STATION	*	*
AIRPORT, LIMITED FACILITIES	*	*
LANDING AREA OR STRIP	*	*

STATE OF MINNESOTA

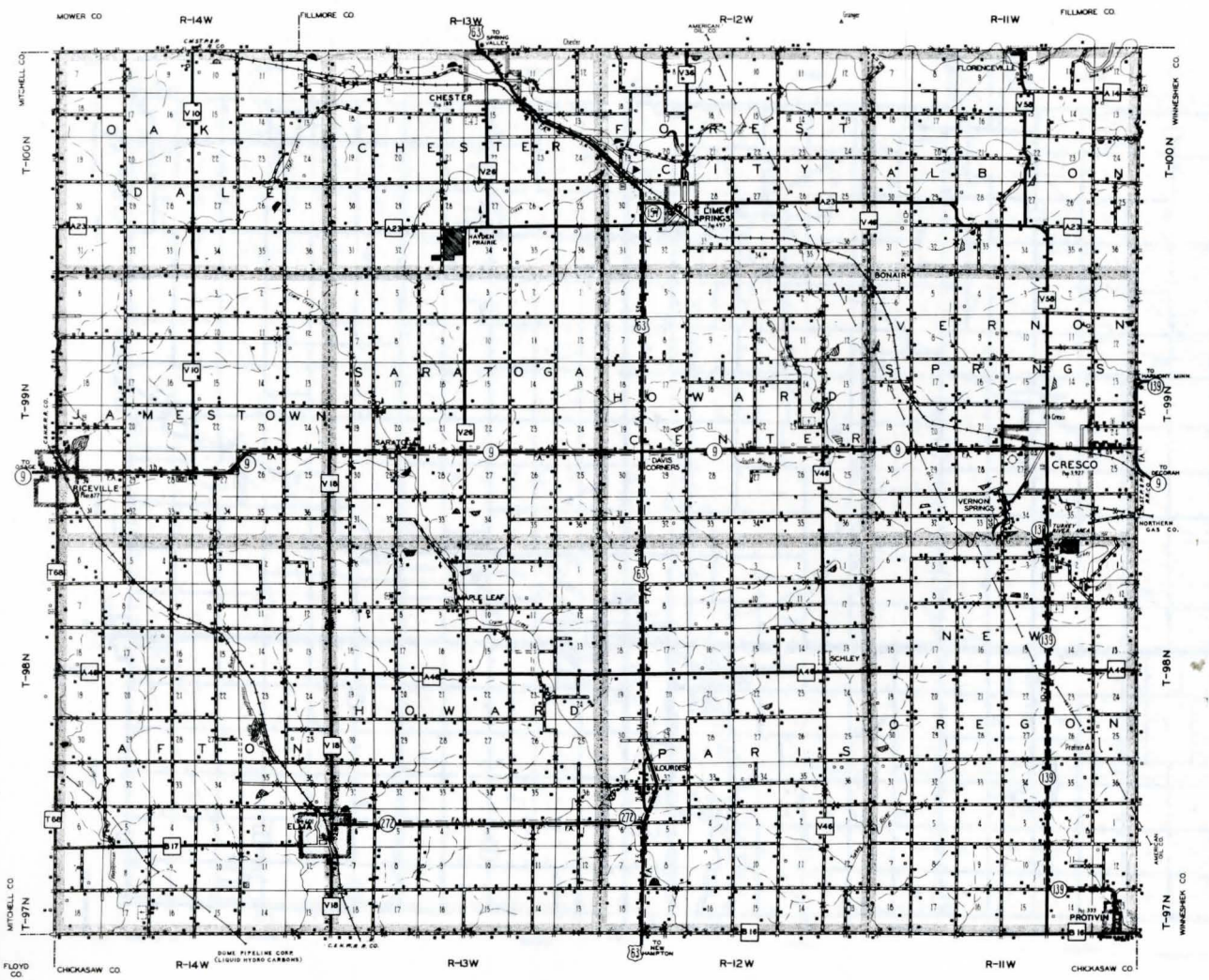

SCHLEY
SEC. 14 & 13 PARIS TWP
T-98 N, R-12 W
ENLARGED 5 TIMES

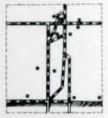

SEC. 20 & 21 FOREST CITY TWP
T-100 N, R-12 W
ENLARGED 4 TIMES

SARATOGA
SEC. 25 SARATOGA TWP
T-99 N, R-13 W
ENLARGED 4 TIMES

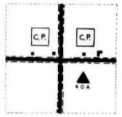

DAVIS CORNERS
SEC. 25 HOWARD CENTER TWP
T-99N, R-12W
ENLARGED 7 TIMES

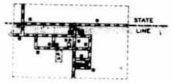

FLORENCEVILLE
SEC. 10 ALBION TWP
T-100 N, R-11W
ENLARGED 4 TIMES

BONAIR
SEC. 6 VERNON SPRINGS TWP
T-99 N, R-11W
ENLARGED 3 TIMES

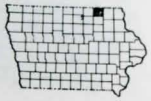

ROAD CONDITION JANUARY 1, 1979

GENERAL HIGHWAY AND TRANSPORTATION MAP

HUMBOLDT COUNTY

IOWA

PREPARED BY THE

IOWA DEPARTMENT OF TRANSPORTATION
DIVISION OF PLANNING AND RESEARCH
OFFICE OF TRANSPORTATION INVENTORY
PHONE (515) 296-1289

IN COOPERATION WITH

UNITED STATES DEPARTMENT OF TRANSPORTATION
FEDERAL HIGHWAY ADMINISTRATION

SCALE IN MILES

1978

LEGEND

- COUNTY LINE
- CIVIL TOWNSHIP
- CORPORATION LINE
- SECTION LINE
- HIGHWAY BRIDGE
- INTERMITTENT STREAM
- NARROW STREAM
- RAILROAD SINGLE OPERATING COMPANY
- RAILROAD STATION
- RAILROAD BELOW OVERHEAD
- RAILROAD ABOVE SUBWAY
- CENTER OF CITIES
- CENTER OF COUNTY SEAT
- RAILROAD GRADE CROSSING
- WIDE STREAM
- UNIMPROVED ROAD (RURAL)
- GRADED AND DRAINED ROAD
- SOIL SURFACED ROAD
- METAL SURFACED ROAD
- BITUMINOUS SURFACED ROAD
- PAVED ROAD
- HIGHWAY WITH PARTIAL CONTROL OF ACCESS

LEGEND

	IN USE	NOT IN USE
FARM UNIT		
DWELLING OTHER THAN FARM		
ROWS OR GROUPS OF DWELLINGS		
STORE OR SMALL BUSINESS ESTABLISHMENT		
SCHOOL OR OTHER EDUCATIONAL INSTITUTION		
CHURCH OR OTHER RELIGIOUS INSTITUTION		
HIGHWAY GARAGE		
CEMETERY		
COUNTY FARM		
FACTORY		
GRAVEL PIT		
QUARRY		
WELL		
UNITED STATES HIGHWAY	169	
STATE HIGHWAY SYSTEM	44	
COUNTY TRUNK SYSTEM		
FEDERAL AID HIGHWAY SYSTEM		F.A.
POINTS BETWEEN WHICH DISTANCES ARE MEASURED		
AUTO JUNK YARD		
AIRPORT		
SANITARY LAND FILL		
GAUGING OR PUMPING STATION		
BOOSTER STATION		
SMALL PARK (COUNTY)(WAYSIDE)(STATE)		
LANDING AREA OR STRIP		

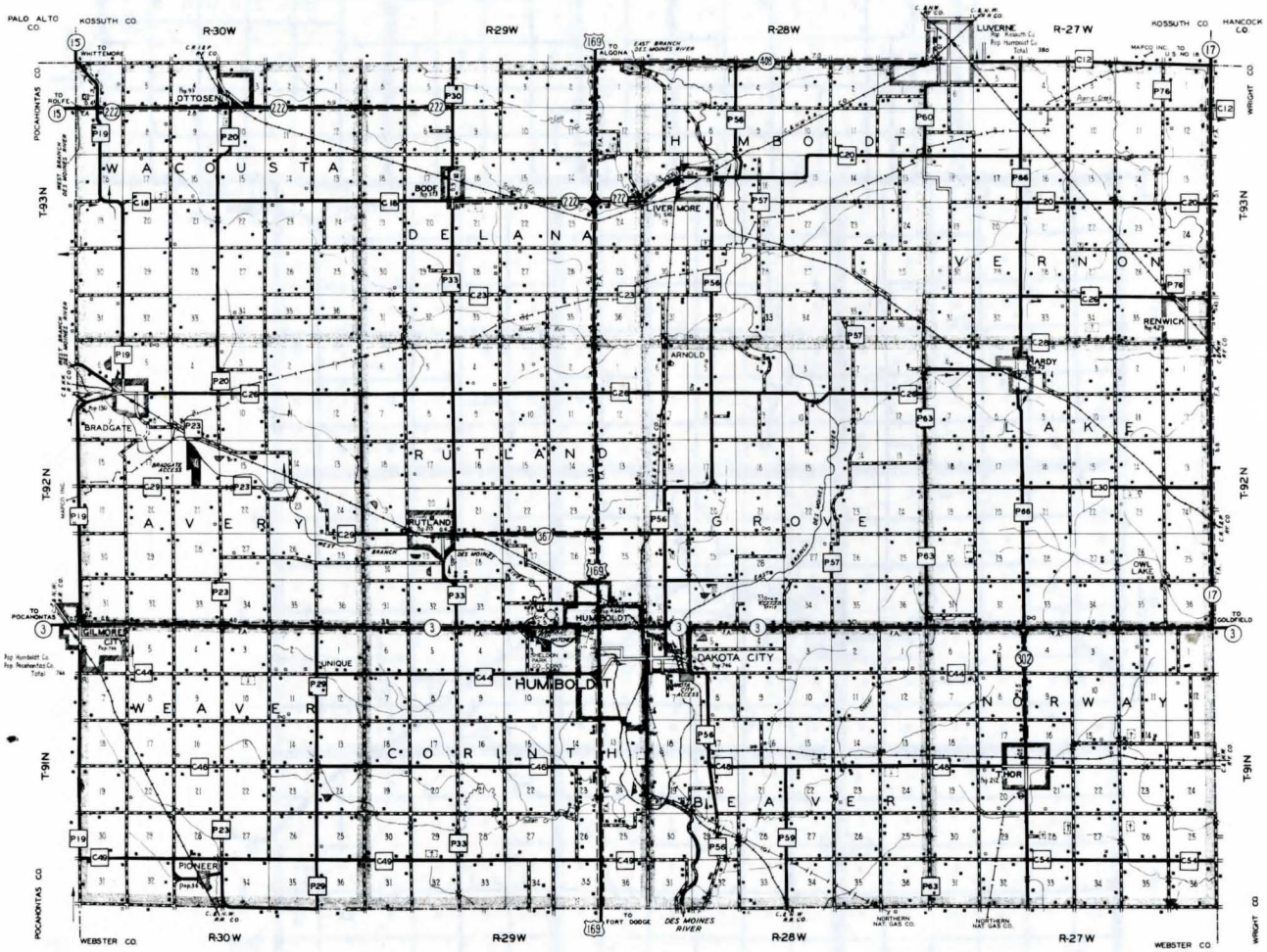

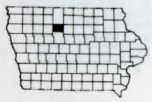

ROAD CONDITION JANUARY 1, 1979

46

GENERAL HIGHWAY AND TRANSPORTATION MAP

IDA COUNTY

IOWA

PREPARED BY THE

IOWA DEPARTMENT OF TRANSPORTATION
DIVISION OF PLANNING AND RESEARCH
OFFICE OF TRANSPORTATION INVENTORY
PHONE (515) 296-1289

IN COOPERATION WITH

UNITED STATES DEPARTMENT OF TRANSPORTATION
FEDERAL HIGHWAY ADMINISTRATION

SCALE IN MILES

1978

LEGEND

- COUNTY LINE
- CIVIL TOWNSHIP
- CORPORATION LINE
- SECTION LINE
- INTERMITTENT STREAM
- NARROW STREAM
- HIGHWAY BRIDGE (SMALL)
- RAILROAD (SINGLE OPERATING COMPANY)
- RAILROAD STATION
- RAILROAD (BELOW ENGINEERS)
- RAILROAD OVER (SUBWAY)
- WIDE STREAM
- CENTER OF CITIES
- CENTER OF COUNTY SEAT
- DELIMITING AREA (GENERALIZED)
- UNIMPROVED ROAD (RURAL)
- GRADED AND DRAINED ROAD
- METAL SURFACED ROAD
- PAVED ROAD
- SOIL SURFACED ROAD
- LEGAL ROAD NOT OPEN TO TRAFFIC
- HIGHWAY WITH PARTIAL CONTROL OF ACCESS

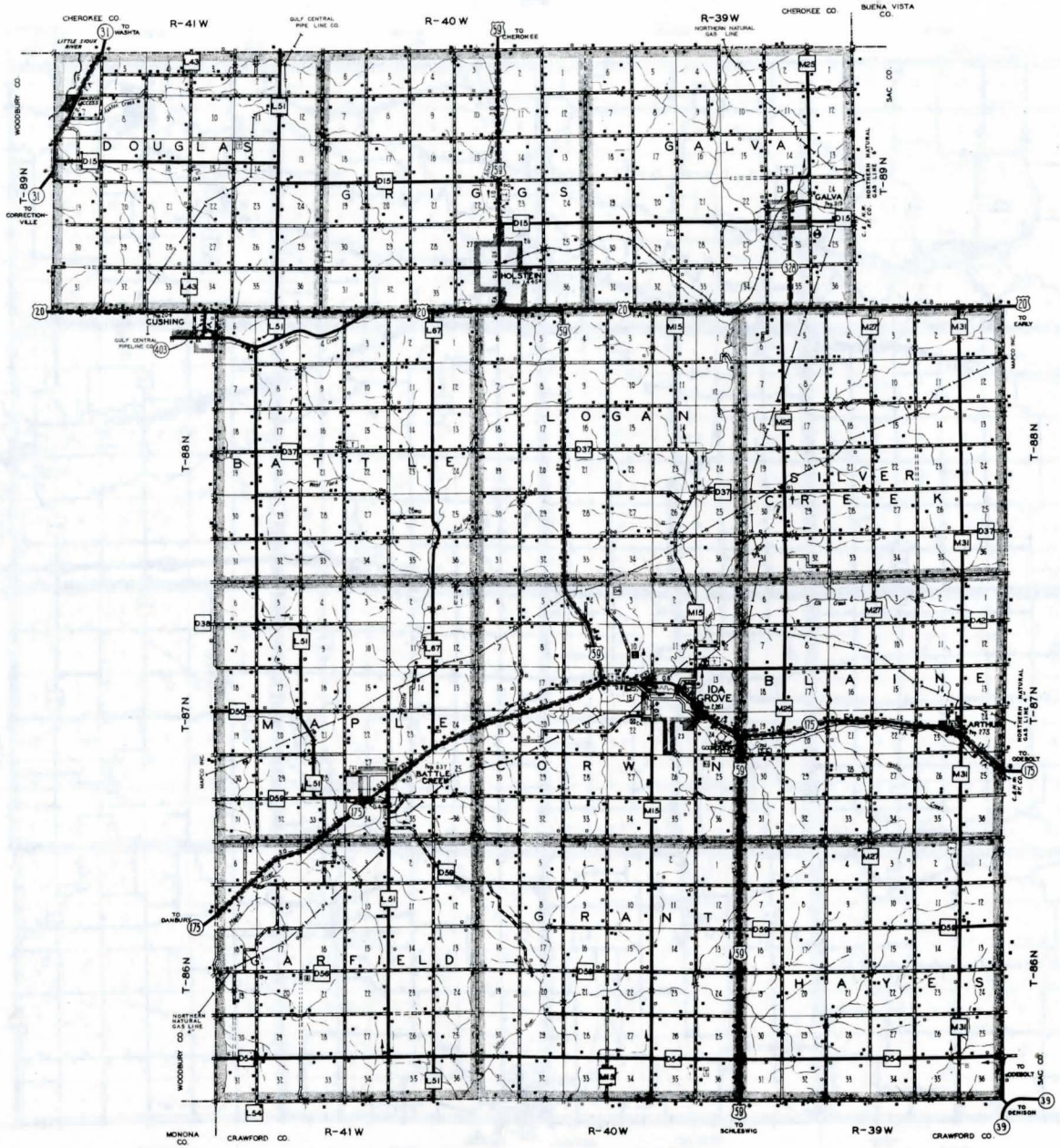

LEGEND

- FARM UNIT
- DWELLING OTHER THAN FARM
- HOME OR GROUPS OF DWELLINGS
- STORE OR SMALL BUSINESS ESTABLISHMENT
- CHURCH OR OTHER RELIGIOUS INSTITUTION
- SCHOOL OR OTHER EDUCATIONAL INSTITUTION
- CEMETERY
- GRAVEL PIT
- FACTORY OR INDUSTRIAL PLANT
- ATHLETIC FIELD OR AMUSEMENT PARK
- GAUGING OR PUMPING STATION (WATER)
- HIGHWAY GARAGE
- UNITED STATES HIGHWAY
- STATE HIGHWAY SYSTEM
- COUNTY TRUNK SYSTEM
- FEDERAL AID HIGHWAY SYSTEM
- POINTS BETWEEN WHICH DISTANCES ARE MEASURED
- BOOSTER STATION
- RACE TRACK
- AUTO JUNK YARD
- SANITARY LAND FILL
- SMALL PARK (COUNTY)(STATE) (WAYSIDE)
- PLAYGROUND, BALLFIELD
- AIRPORT, LIMITED FACILITIES
- LANDING AREA OR STRIP
- NURSERY

ROAD CONDITION JANUARY 1, 1978

GENERAL HIGHWAY AND TRANSPORTATION MAP

IOWA COUNTY

IOWA

PREPARED BY THE

IOWA DEPARTMENT OF TRANSPORTATION
DIVISION OF PLANNING AND RESEARCH
OFFICE OF TRANSPORTATION INVENTORY
PHONE (515) 296-1289
IN COOPERATION WITH

UNITED STATES DEPARTMENT OF TRANSPORTATION
FEDERAL HIGHWAY ADMINISTRATION

SCALE IN MILES

1978

LEGEND

COUNTY LINE
CIVIL TOWNSHIP
CORPORATION LINE
SECTION LINE
INTERMITTENT STREAM
MARSHY STREAM
HIGHWAY BRIDGE SMALL
HIGHWAY BRIDGE LARGE
RAILROAD SINGLE OPERATING COMPANY
RAILROAD STATION
RAILROAD BELOW OVERHEAD
RAILROAD OVER SUBWAY
PIPE LINE OIL
CENTER OF CITIES
CENTER OF COUNTY SEAT
RAILROAD GRADE CROSSING
DELIMITING AREA (GENERALIZED)
WIDE STREAM
UNITED STATES HIGHWAY
STATE HIGHWAY SYSTEM
COUNTY TRUNK SYSTEM
HIGHWAY WITH PARTIAL CONTROL OF ACCESS
SMALL PARK (COUNTY)(STATE)

LEGEND

SMALL PARK (COUNTY) (STATE)
AIRPORT, LIMITED FACILITIES

LEGEND

FARM UNIT
DWELLING OTHER THAN FARM
PARK OR GROUPS OF DWELLINGS
STORE OR SMALL BUSINESS ESTABLISHMENT
CHURCH OR OTHER RELIGIOUS INSTITUTION
SCHOOL OR OTHER EDUCATIONAL INSTITUTION
CEMETERY
TRANSMISSION STATION
GAUGING OR PUMPING STATION
HIGHWAY GARAGE
FACTORY
GRAVEL PIT
COUNTY HOME
TRANSMISSION STATION
LAKE OR POND
SOIL SURFACED ROAD
UNIMPROVED ROAD RURAL
GRADED AND DRAINED ROAD
METAL SURFACED ROAD
BITUMINOUS SURFACED ROAD
PAVED ROAD
FEDERAL AID HIGHWAY SYSTEM
POINTS BETWEEN WHICH DISTANCES ARE MEASURED
LEGAL ROAD NOT OPEN TO TRAFFIC
BOOSTER STATION
PLAYGROUND, BALLFIELD, ETC.
LANDING AREA OR STRIP
GOLF GROUND OR COUNTRY CLUB
AUTO JUNK YARD
LAND FILL

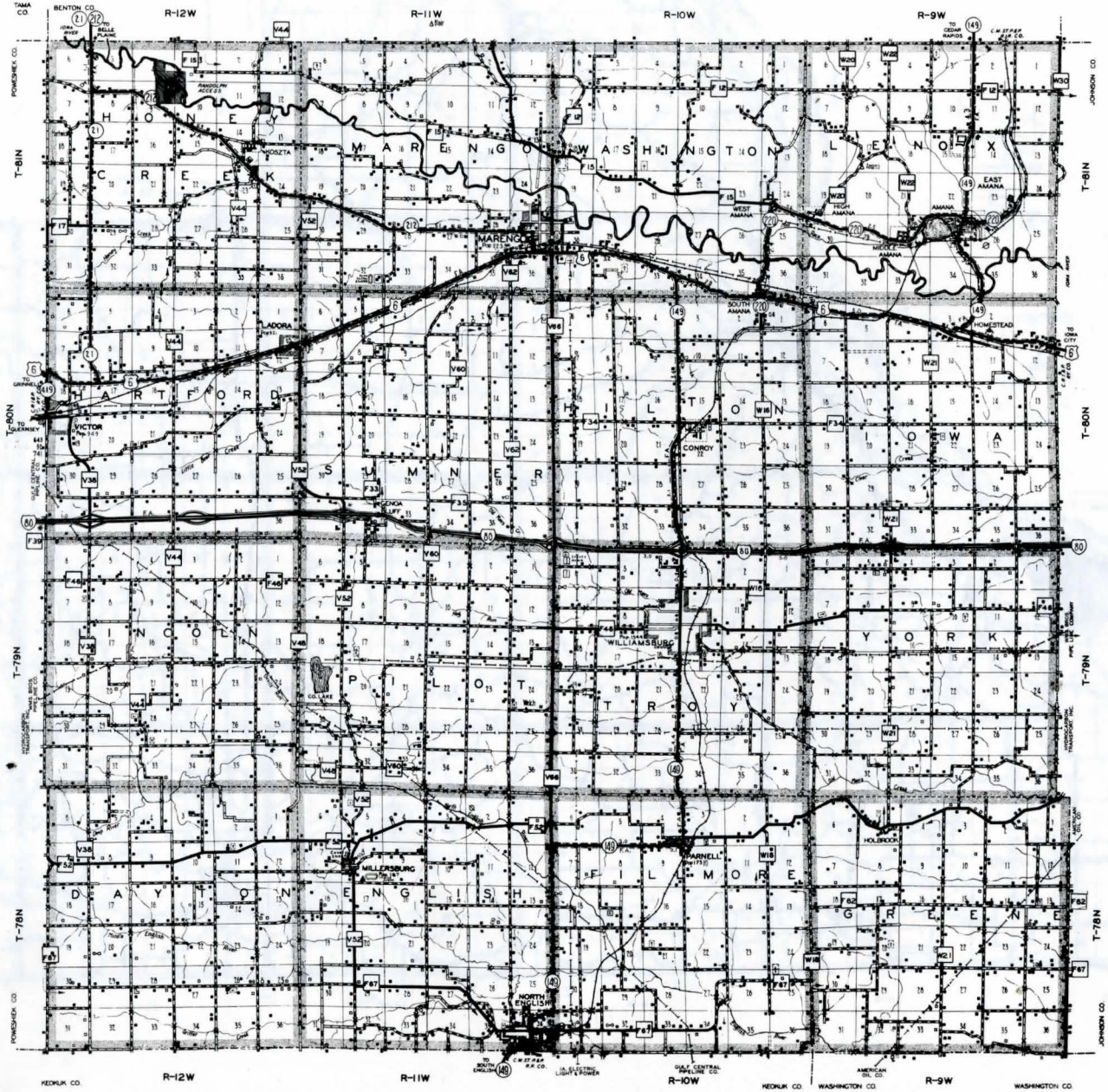

CONROY
SEC. 4 HILTON TWP.
T-81N. R-10W
ENLARGED 4.5 TIMES

WEST AMANA
SEC. 23-26 WASHINGTON TWP.
T-81N. R-9W
ENLARGED 3 TIMES

HIGH AMANA
SEC. 29-30 LENOX TWP.
T-81N. R-9W
ENLARGED 3.4 TIMES



SOUTH AMANA
SEC. 34-35 WASHINGTON TWP.
T-80-81N. R-10W
ENLARGED 4.2 TIMES

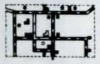

KOSZTA
SEC. 14-15 HONEY CREEK TWP.
T-81N. R-12W
ENLARGED 4 TIMES

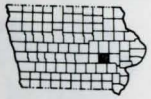

HOMESTEAD
SEC. 2-3-11-10 TWP.
T-80 N. R-9-W
ENLARGED 4 TIMES



EAST AMANA
SEC. 25-36 LENOX TWP.
T-81N. R-9W
ENLARGED 4 TIMES

MIDDLE AMANA
SEC. 30 LENOX TWP.
T-81N. R-9W
ENLARGED 3 TIMES

AMANA
SEC. 25-30 LENOX TWP.
T-81N. R-9W
ENLARGED 3 TIMES

SEC. 9 & 16 TROY TWP.
T-79N R-10W
ENLARGED 10 TIMES

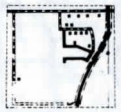

SEC. 15 LENOX TWP.
T-81N. R-9W
ENLARGED 4 TIMES

ROAD CONDITION JANUARY 1, 1974

GENERAL HIGHWAY AND TRANSPORTATION MAP

JACKSON COUNTY

IOWA

PREPARED BY THE

IOWA DEPARTMENT OF TRANSPORTATION
DIVISION OF PLANNING AND RESEARCH
OFFICE OF TRANSPORTATION INVENTORY
PHONE (515) 296-1289

IN COOPERATION WITH

UNITED STATES DEPARTMENT OF TRANSPORTATION
FEDERAL HIGHWAY ADMINISTRATION

SCALE IN MILES

1978

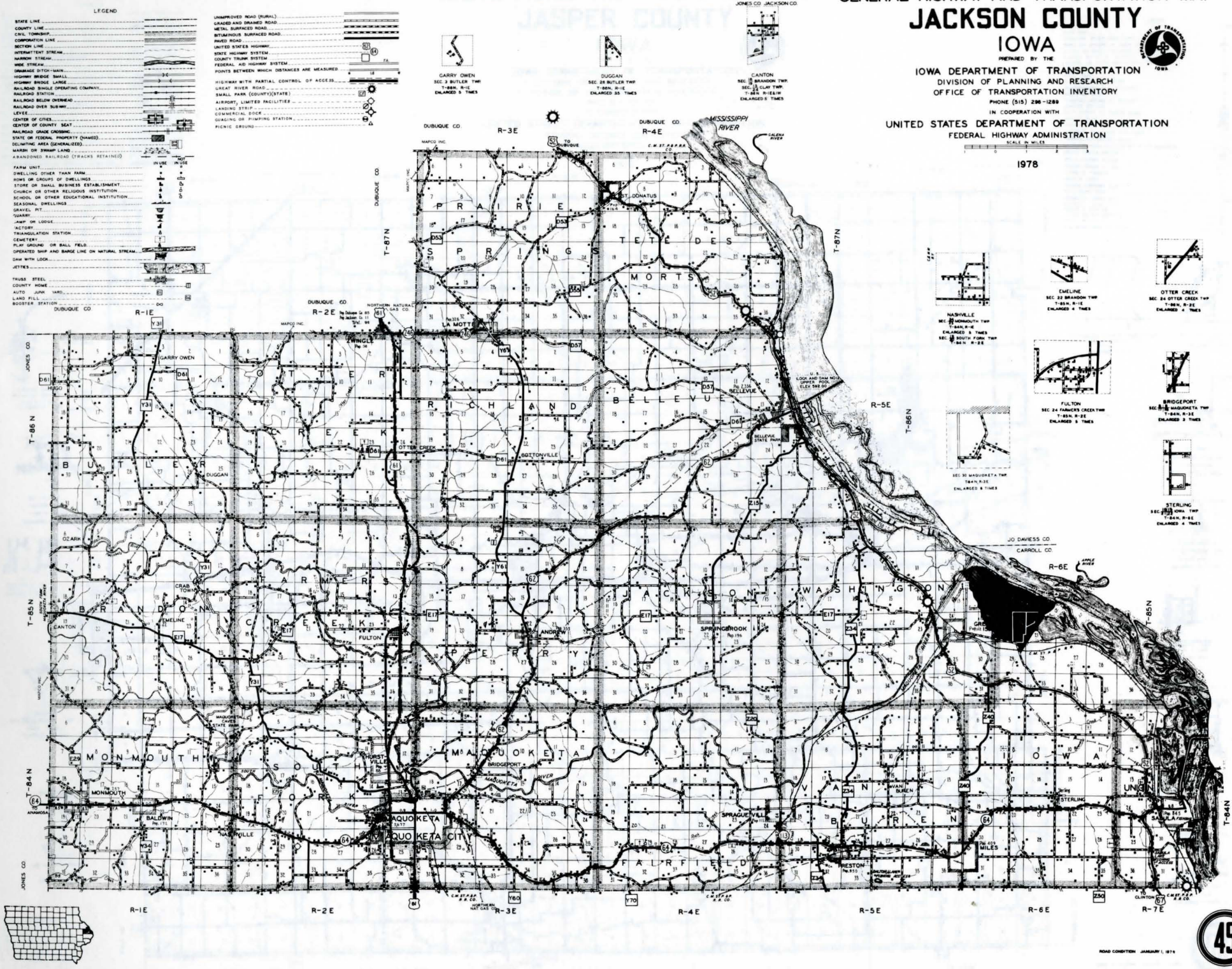

ROAD CONDITION JANUARY 1, 1978

GENERAL HIGHWAY AND TRANSPORTATION MAP

JASPER COUNTY

IOWA

PREPARED BY THE

IOWA DEPARTMENT OF TRANSPORTATION

DIVISION OF PLANNING AND RESEARCH

OFFICE OF TRANSPORTATION INVENTORY

PHONE (515) 296-1289

IN COOPERATION WITH

UNITED STATES DEPARTMENT OF TRANSPORTATION

FEDERAL HIGHWAY ADMINISTRATION

SCALE IN MILES

1978

LEGEND

COUNTY LINE
CIVIL TOWNSHIP
CORPORATION LINE
SECTION LINE
INTERMITTENT STREAM
NARROW STREAM
HIGHWAY BRIDGE SMALL
RAILROAD SINGLE OPERATING COMPANY
RAILROAD STATION
RAILROAD BELOW OVERHEAD
RAILROAD OVER SUBWAY
CENTER OF CITIES
CENTER OF COUNTY SEAT
RAILROAD GRADE CROSSING
DELIMITING AREA (GENERALIZED)
PIPE LINE OIL
RAILROAD ELECTRIC
UNIMPROVED ROAD (RURAL)
GRADED AND DRAINED ROAD
METAL SURFACED ROAD
BITUMINOUS SURFACED ROAD
PAVED ROAD
HIGHWAY WITH PARTIAL CONTROL OF ACCESS

LEGEND

	IN USE	NOT IN USE
FARM UNIT		
DWELLING OTHER THAN FARM		
ROWS OR GROUPS OF DWELLINGS		
STORE OR SMALL BUSINESS ESTABLISHMENT		
CHURCH OR OTHER RELIGIOUS INSTITUTION		
SCHOOL OR OTHER EDUCATIONAL INSTITUTION		
CEMETERY		
MINE, COAL		
TRIANGULATION STATION		
PLAYGROUNDS, BALL FIELD, ETC		
MUNICIPAL PARK		
TOWNHALL, GRANGE OR COMMUNITY HALL		
PUMPING STATION		
GOLF COURSE OR COUNTRY CLUB		
COUNTY HOME		
SMALL PARK		
AIRPORT, COMPLETE FACILITIES		
FEDERAL AID HIGHWAY SYSTEM		
POINTS BETWEEN WHICH DISTANCES ARE MEASURED		
UNITED STATES HIGHWAY		
STATE HIGHWAY SYSTEM		
COUNTY TRUNK SYSTEM		
DRIVE-IN THEATRE		
CAMP OR LODGE		
SEWAGE DISPOSAL PLANT		
AUTO JUNK YARD		
SEASONAL DWELLING		
SANITARY LAND FILL		
BOOSTER STATION		
RADIO OR T.V. STATION		
RIFLE CLUB		
LANDING AREA OR STRIP		

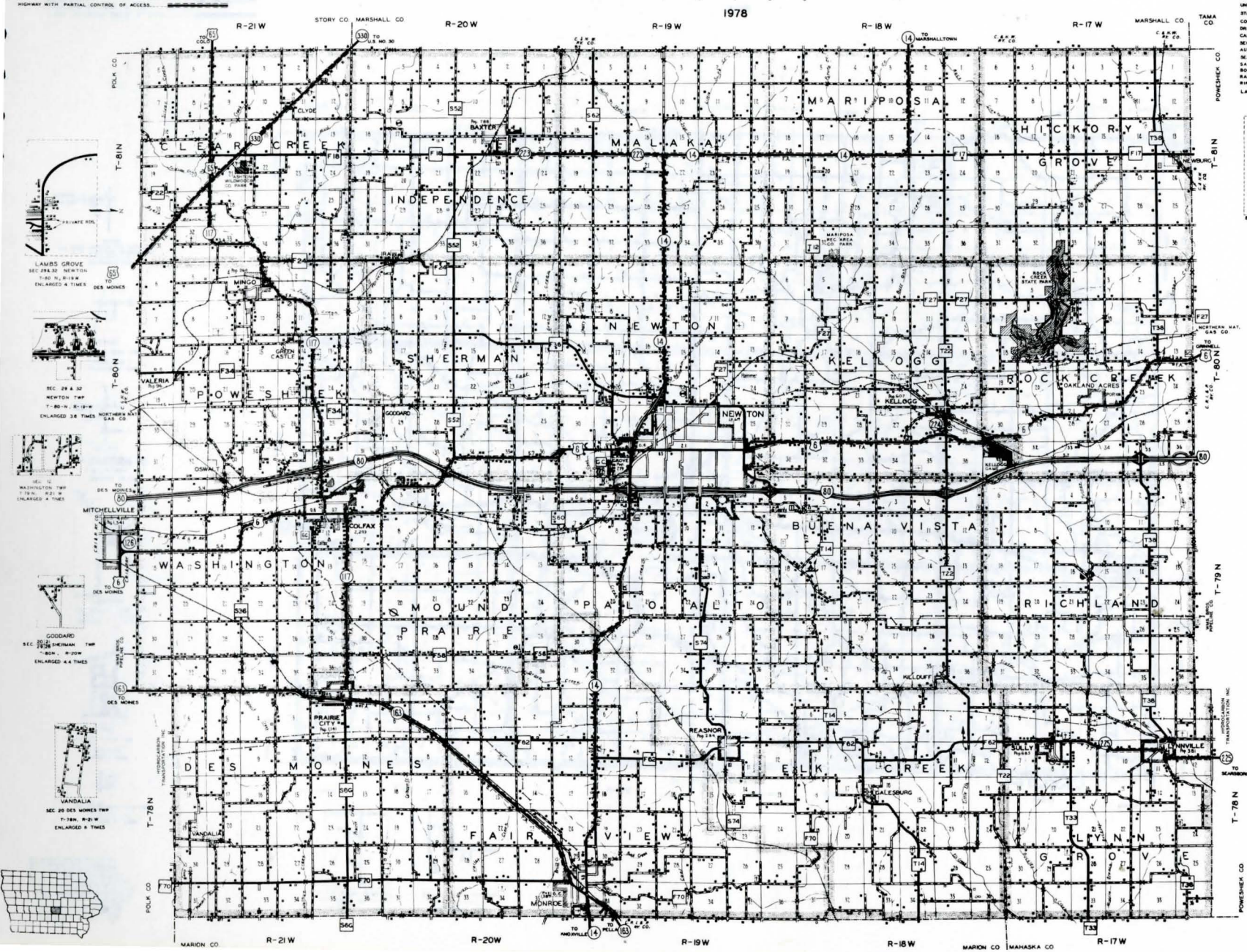

LAMBS GROVE
SEC 29 & 32 NEWTON
T-80 N, R-19 W
ENLARGED 4 TIMES

SEC 29 & 32
NEWTON TWP
T-80-N, R-19-W
ENLARGED 3.6 TIMES

SEC 11
WASHINGTON TWP
T-79-N, R-21-W
ENLARGED 4 TIMES

GOODARD
SEC 25 & 26 SHERMAN TWP
T-80-N, R-20-W
ENLARGED 4.4 TIMES

VANDALIA
SEC 20 DES MOINES TWP
T-78N, R-21-W
ENLARGED 6 TIMES



BITTERSWEET ESTATES DEVELOPMENT
SEC 32 NEWTON TWP
T-80N R-19W
ENLARGED 8 TIMES



SEC 17 ROCK CREEK TWP
T-80-N R-19-W
ENLARGED 4 TIMES

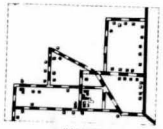

KILLDUFF
SEC. 35 & 36 BUENA VISTA TWP
T-79 N, R-18 W
ENLARGED 8 TIMES

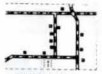

GREEN CASTLE
SEC 11 & 14 POWESHIEK TWP
T-80 N, R-21W
ENLARGED 4.5 TIMES

IRA
SEC 32 INDEPENDENCE TWP
SEC 5 SHERMAN TWP
T-80-81 N R-20W
ENLARGED 3.8 TIMES

NEWBURG
SEC 5 & 8 HICKORY GROVE TWP
T-81N, R-17N
ENLARGED 7 TIMES

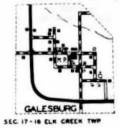

GALESBURG
SEC 17-18 ELK CREEK TWP
T-78N, R-18W
ENLARGED 4 TIMES

ROAD CONDITION JANUARY 1, 1979

50

GENERAL HIGHWAY AND TRANSPORTATION MAP

JEFFERSON COUNTY

IOWA

PREPARED BY THE

IOWA DEPARTMENT OF TRANSPORTATION
DIVISION OF PLANNING AND RESEARCH
OFFICE OF TRANSPORTATION INVENTORY
PHONE (515) 296-1289
IN COOPERATION WITH
UNITED STATES DEPARTMENT OF TRANSPORTATION
FEDERAL HIGHWAY ADMINISTRATION

SCALE IN MILES 0 1 2 3

1978

LEGEND

COUNTY LINE
CIVIL TOWNSHIP
CORPORATION LINE
SECTION LINE
HIGHWAY BRIDGE SMALL
HIGHWAY BRIDGE LARGE
INTERMITTENT STREAM
NARROW STREAM
WIDE STREAM
RAILROAD SINGLE OPERATING COMPANY
RAILROAD BELOW OVERHEAD
RAILROAD ABOVE SUBWAY
RAILROAD STATION
CENTER OF CITIES
CENTER OF COUNTY SEAT
RAILROAD GRADE CROSSING
OLD CHANNEL OF STREAM
STATE OR FEDERAL PROPERTY (NAMED)
DELIMITING AREA (GENERALIZED)
UNIMPROVED ROAD (RURAL)
GRADED AND DRAINED ROAD
METAL SURFACED ROAD
PAVED ROAD
LEGAL ROAD NOT OPEN TO TRAFFIC
HIGHWAY WITH PARTIAL CONTROL OF ACCESS

LEGEND

	IN USE	NOT IN USE
FARM UNIT		
DWELLING OTHER THAN FARM		
ROWS OR GROUPS OF DWELLINGS		
TOWNHALL OR COMMUNITY HALL		
STORE OR SMALL BUSINESS ESTABLISHMENT		
GUN CLUB		
HIGHWAY GARAGE		
SCHOOL OR OTHER EDUCATIONAL INSTITUTION		
CHURCH OR OTHER RELIGIOUS INSTITUTION		
CEMETERY		
COAL MINE		
GOLF COURSE OR COUNTRY CLUB	GC	
TRIANGULATION STATION		
COUNTY HOME		
SEWAGE PLANT		
UNITED STATES HIGHWAY		
STATE HIGHWAY SYSTEM		
COUNTY TRUNK SYSTEM		
FEDERAL AID HIGHWAY SYSTEM		
POINTS BETWEEN WHICH DISTANCES ARE MEASURED		
AUTO JUNK YARD		
SANITARY LAND FILL		
BOOSTER STATION		
GRAVEL PIT		
CAMP OR LODGE		
AIRPORT, LIMITED FACILITIES		
DRIVE IN THEATER		
RADIO OR T.V. STATION		
GAUGING OR PUMPING STATION		
AIRPORT, COMPLETE FACILITIES		
LANDING AREA OR STRIP		

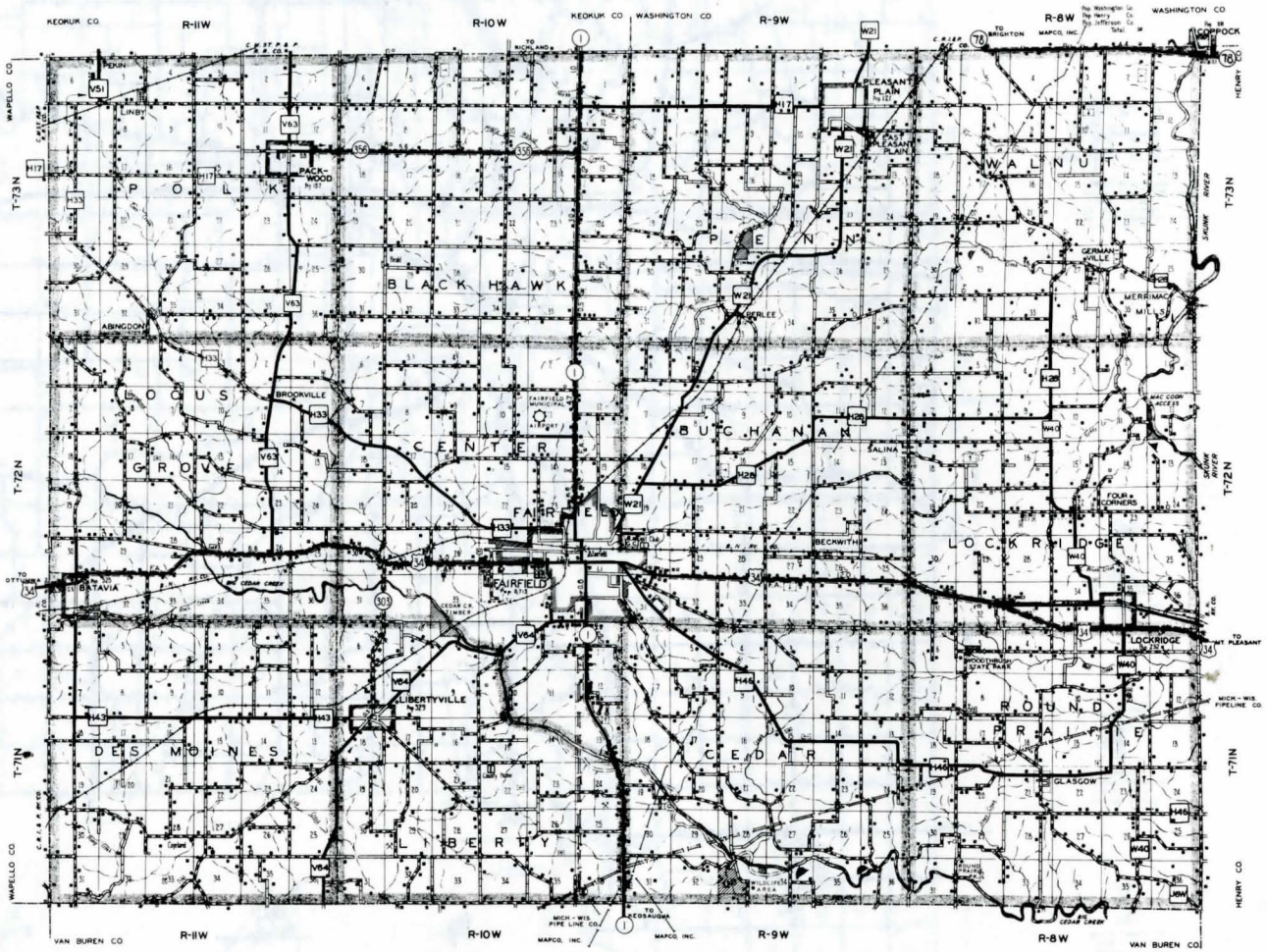

PEKIN
SEC. 31/32 JACKSON TWP. KEOKUK CO.
6/5 POLK TWP. JEFFERSON CO.
T-73N, R-11W
ENLARGED 31 TIMES

PERLEE
SEC. 33 - PENN TWP.
T-73N, R-9W
ENLARGED 38 TIMES

SALINA
SEC. 12/1 BUCHANAN TWP.
13/18 LOCKRIDGE TWP.
T-72 N, R-9&8W
ENLARGED 38 TIMES

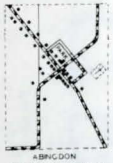

ABINGDON
SEC. 32 & 33 POLK TWP.
T-73 N R-11W
ENLARGED 5 TIMES

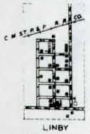

LINBY
SEC. 31/6 - POLK TWP.
6/5
T-73N, R-11W
ENLARGED 5 TIMES

SEC. 28/33
33/34 BLACKHAWK TWP.
T-73N, R-10W
ENLARGED 27 TIMES

SEC. 22 LOCKRIDGE TWP.
T-72N R-8W
ENLARGED 4 TIMES

EAST PLEASANT PLAIN
SEC. 11/12 - PENN TWP.
T-73N, R-9W
ENLARGED 8 TIMES

GLASGOW
SEC. 21 - ROUND PRAIRIE TWP.
T-71N, R-8W
ENLARGED 38 TIMES

BECKWITH
SEC. 28 - BUCHANAN TWP.
T-72N, R-9W
ENLARGED 4.4 TIMES

SURBURBAN HEIGHTS
SEC. 28/29 CENTER TWP.
ENLARGED 2.5 TIMES

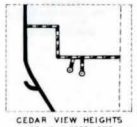

CEDAR VIEW HEIGHTS
SEC. 12 LIBERTY TWP.
ENLARGED 2.5 TIMES

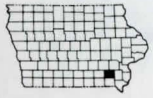

ROAD CONDITION JANUARY 1, 1974

GENERAL HIGHWAY AND TRANSPORTATION MAP

JOHNSON COUNTY

IOWA

PREPARED BY THE

IOWA DEPARTMENT OF TRANSPORTATION
DIVISION OF PLANNING AND RESEARCH
OFFICE OF TRANSPORTATION INVENTORY
PHONE (515) 296-1289

IN COOPERATION WITH

UNITED STATES DEPARTMENT OF TRANSPORTATION
FEDERAL HIGHWAY ADMINISTRATION

SCALE IN MILES

1978

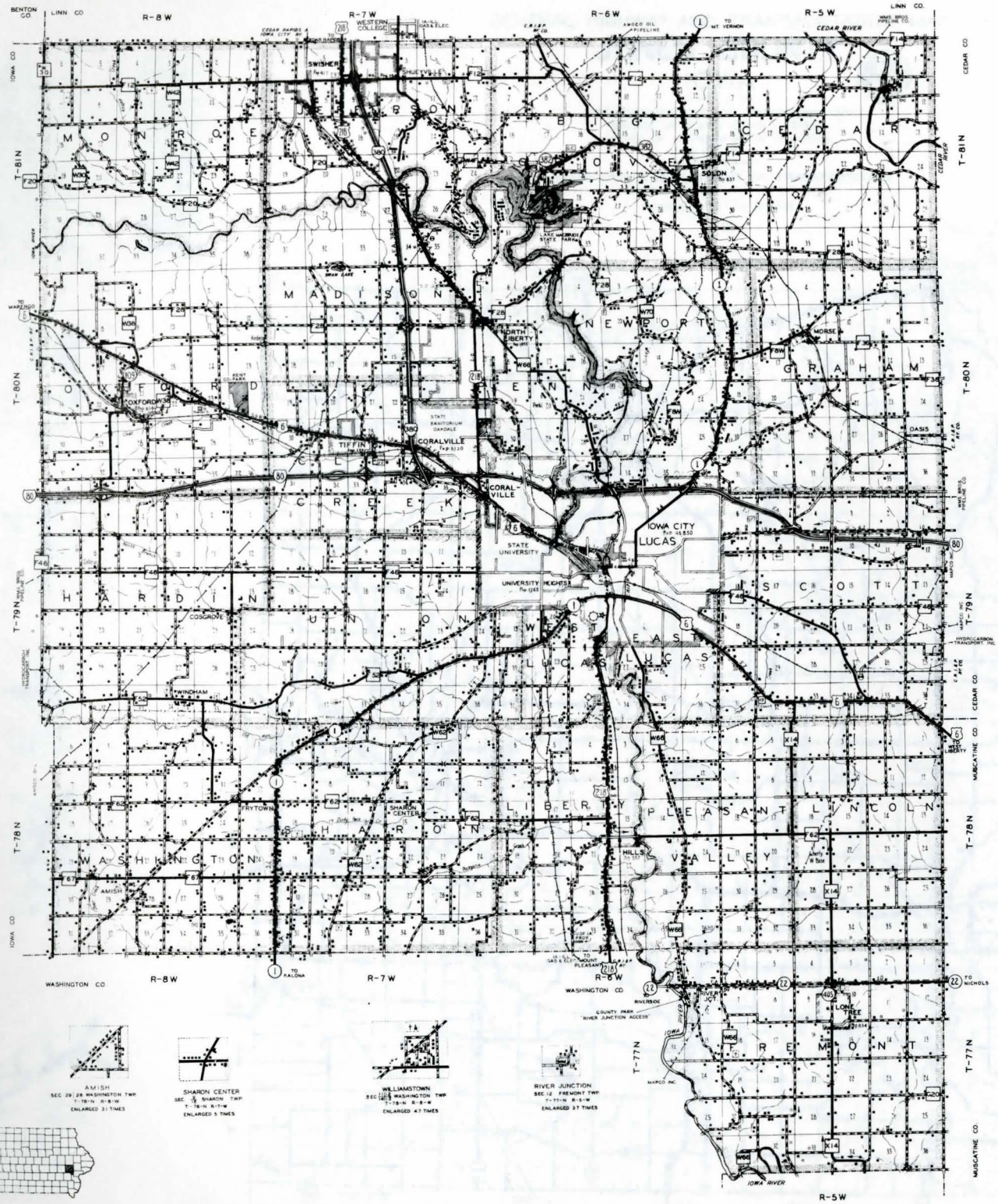

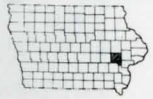

AMISH
SEC 29|28 WASHINGTON TWP
T-78-N R-8-W
ENLARGED 3.1 TIMES

SHARON CENTER
SEC. 1/2 SHARON TWP
T-78-N R-7-W
ENLARGED 5 TIMES

WILLIAMSTOWN
SEC 12|13 WASHINGTON TWP
T-8-N R-8-W
ENLARGED 4.7 TIMES

RIVER JUNCTION
SEC 12 FREMONT TWP
T-77-N R-5-W
ENLARGED 3.7 TIMES

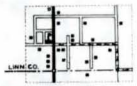

WESTERN COLLEGE
SEC 34 COLLEGE TWP LINN CO
T-82-N R-7-W
ENLARGED 2.25 TIMES
SEC 3 JEFFERSON TWP JOHNSON CO
T-81N R-7W

MORSE
SEC. 8 GRAHAM TWP
T-80-N R-5-W
ENLARGED 4.5 TIMES

OASIS
SEC 26|25 GRAHAM TWP
T-80-N R-5-W
ENLARGED 3.1 TIMES

NORTH LIBERTY
SEC 12|7 PENN TWP
T-80-N R-7-E-W
ENLARGED 4.3 TIMES

SEC. 34 GRAHAM TWP
T-80-N R-5-W
ENLARGED 3 TIMES

COSGROVE
SEC 1/2 HARDIN TWP
T-78-N R-8-W
ENLARGED 3 TIMES

SEC. 34 EAST LUCAS TWP
T-80-N R-6-W
ENLARGED 3 TIMES

LEGEND

COUNTY LINE
CIVIC TOWNSHIP
CORPORATION LINE
SECTION LINE
INTERMITTENT STREAM
NARROW STREAM
WIDE STREAM
HIGHWAY BRIDGE (SMALL)
HIGHWAY BRIDGE (LARGE)
RAILROAD SINGLE OPERATING COMPANY
RAILROAD STATION
RAILROAD BELOW (OVERHEAD)
RAILROAD OVER (SUBWAY)
RAILROAD ELECTRIC
PIPE LINE GAS
PIPE LINE OIL
CENTER OF CITIES
CENTER OF COUNTY SEAT
RAILROAD GRADE CROSSING
POND OR LAKE
STATE OR FEDERAL PROPERTY (NAMED)
DELIMITING AREA (GENERALIZED)
SEASONAL DWELLINGS

	IN USE	NOT IN USE
FARM UNIT		
DWELLING OTHER THAN FARM		
ROWS OR GROUPS OF DWELLINGS		
STORE OR SMALL BUSINESS ESTABLISHMENT		
CHURCH OR OTHER RELIGIOUS INSTITUTION		
SCHOOL OR OTHER EDUCATIONAL INSTITUTION		
CEMETERY		
BEACON LIGHT		
DEPARTMENT OF COMMERCE INTERMEDIATE LANDING FIELD		
GOLF GROUNDS OR COUNTRY CLUB	G.C.	
PUMPING STATION		
ROCK QUARRY		
DEPARTMENT OF COMMERCE RADIO TOWER		
TRIANGULATION STATION		
TOWNHALL OR COMMUNITY HALL		
HOSPITAL		
COAL MINE		
UNITED STATES HIGHWAY	6	
STATE HIGHWAY SYSTEM	1	
COUNTY TRUNK SYSTEM	22	
IMPROVED ROAD (RURAL)		
GRADED AND DRAINED ROAD		
METAL SURFACED ROAD		
BITUMINOUS SURFACED ROAD		
PAVED ROAD		
FEDERAL AID HIGHWAY SYSTEM		
POINTS BETWEEN WHICH DISTANCES ARE MEASURED	3.8	
SOIL SURFACING		
LEGAL ROAD NOT OPEN TO TRAFFIC		
HIGHWAY WITH PARTIAL CONTROL OF ACCESS		
4 LANE HIGHWAY		
DIVIDED HIGHWAY		
AUTO JUNK YARD	D	
SANITARY LAND FILL	D	
ROOSTER STATION	D	
RIFLE CLUB	D	
SMALL PARK (COUNTY)(STATE)		
CAMP OR LODGE		
SAWMILL		
AIRPORT, COMPLETE FACILITIES		
AIRPORT, LIMITED FACILITIES		

ROAD CONDITION JANUARY 1, 1979

52

GENERAL HIGHWAY AND TRANSPORTATION MAP

JONES COUNTY

IOWA

PREPARED BY THE

IOWA DEPARTMENT OF TRANSPORTATION
DIVISION OF PLANNING AND RESEARCH
OFFICE OF TRANSPORTATION INVENTORY
PHONE (515) 296-1289
IN COOPERATION WITH
UNITED STATES DEPARTMENT OF TRANSPORTATION
FEDERAL HIGHWAY ADMINISTRATION

SCALE IN MILES

1978

LEGEND

- COUNTY LINE
- CIVIL TOWNSHIP
- CORPORATION LINE
- SECTION LINE
- INTERMITTENT STREAM
- NARROW STREAM
- WIDE STREAM
- HIGHWAY BRIDGE SMALL
- HIGHWAY BRIDGE LARGE
- RAILROAD SINGLE OPERATING COMPANY
- RAILROAD STATION
- RAILROAD BELOW OVERHEAD
- RAILROAD OVER SUBWAY
- CENTER OF CITIES
- CENTER OF COUNTY SEAT
- RAILROAD GRADE CROSSING
- DELIMITING AREA (GENERALIZED)
- STATE OR FEDERAL PROPERTY (NAMED)
- PRIVATE ROAD
- UNIMPROVED ROAD (RURAL)
- GRADED AND DRAINED ROAD
- METAL SURFACED ROAD
- BITUMINOUS SURFACED ROAD
- PAVED ROAD
- LEGAL ROAD NOT OPEN TRAFFIC
- HIGHWAY WITH PARTIAL CONTROL OF ACCESS
- BURIED CABLE
- ABANDONED RAILROAD (TRACK RETAINED)

LEGEND

- AIRPORT, LIMITED FACILITIES
- AIRPORT, COMPLETE FACILITIES

LEGEND

	IN USE	NOT IN USE
FARM UNIT		
DWELLING OTHER THAN FARM		
ROWS OR GROUPS OF DWELLINGS		
STORE OR SMALL BUSINESS ESTABLISHMENT		
SCHOOL OR OTHER EDUCATIONAL INSTITUTION		
CHURCH OR OTHER RELIGIOUS INSTITUTION		
CEMETERY		
GOLF GROUNDS OR COUNTRY CLUB		
HIGHWAY GARAGE		
HOSPITAL		
GRAVEL PIT		
ROCK QUARRY		
CORRECTIONAL INSTITUTION		
STOCK YARDS		
COUNTY FARM		
POST OFFICE		
UNITED STATES HIGHWAY		
STATE HIGHWAY SYSTEM		
COUNTY TRUNK SYSTEM		
FEDERAL AID HIGHWAY SYSTEM		
END OF FEDERAL AID DESIGNATED ROUTE		
POINTS BETWEEN WHICH DISTANCES ARE MEASURED		
LANDING AREA OR STRIP		
RADIO STATION		
SAW MILL		
POWER PLANT		
PIPE LINE (OIL)		
AUTO JUNK YARD		
SANITARY LAND FILL		
GAUGING OR PUMPING STATION		
ROOSTER STA.		
SMALL PARK		
TOWNSHIP HALL		

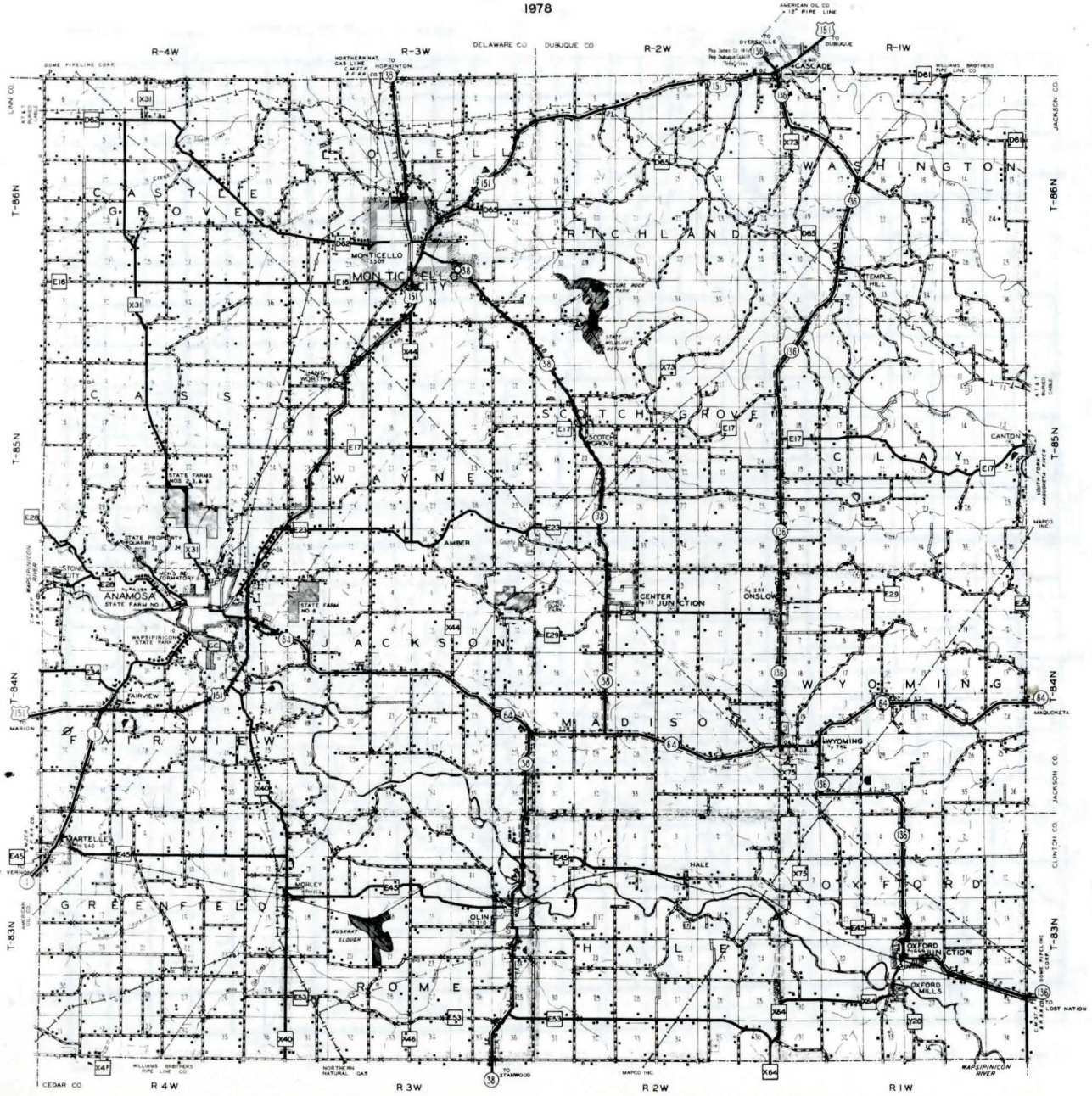

ROAD CONDITION JANUARY 1, 1979

53

GENERAL HIGHWAY AND TRANSPORTATION MAP

KEOKUK COUNTY

IOWA

PREPARED BY THE

IOWA DEPARTMENT OF TRANSPORTATION
DIVISION OF PLANNING AND RESEARCH
OFFICE OF TRANSPORTATION INVENTORY
PHONE (515) 296-1289
IN COOPERATION WITH
UNITED STATES DEPARTMENT OF TRANSPORTATION
FEDERAL HIGHWAY ADMINISTRATION

SCALE IN MILES

1978

LEGEND

COUNTY LINE
CIVIL TOWNSHIP
CORPORATION LINE
SECTION LINE
INTERMITTENT STREAM
NARROW STREAM
WIDE STREAM
HIGHWAY BRIDGE SMALL
RAILROAD SINGLE OPERATING COMPANY
RAILROAD STATION
RAILROAD BELOW OVERHEAD
RAILROAD OVER SUBWAY
PIPE LINE GAS
CENTER OF CITIES
CENTER OF COUNTY SEAT
RAILROAD GRADE CROSSING
DELIMITING AREA (GENERALIZED)
GRADED AND DRAINED ROAD
METAL SURFACED ROAD
BITUMINOUS SURFACED ROAD
PAVED ROAD
LEGAL ROAD NOT OPEN TO TRAFFIC
HIGHWAY WITH PARTIAL CONTROL OF ACCESS

LEGEND

AIRPORT, COMPLETE FACILITIES
LANDING AREA OR STRIP

LEGEND

FARM UNIT
DWELLING OTHER THAN FARM
ROWS OR GROUPS OF DWELLINGS
STORE OR SMALL BUSINESS ESTABLISHMENT
SCHOOL OR OTHER EDUCATIONAL INSTITUTION
CHURCH OR OTHER RELIGIOUS INSTITUTION
CEMETERY
COAL MINE
QUARRY
GRAVEL PIT
CLAY PIT
SMALL PARK (COUNTY)(STATE)
FAIRGROUNDS
FACTORY OR INDUSTRIAL PLANT
GAUGING OR PUMPING STATION
GOLF GROUNDS OR COUNTRY CLUB
TRIANGULATION STATION
COUNTY FARM
UNITED STATES HIGHWAY
STATE HIGHWAY SYSTEM
COUNTY TRUNK SYSTEM
FEDERAL AID HIGHWAY SYSTEM
POINTS BETWEEN WHICH DISTANCES ARE MEASURED
PICNIC GROUNDS
AIRPORT, LIMITED FACILITIES
AUTO JUNK YARD
LAND FILL
ROOSTER STATION

IN USE / NOT IN USE

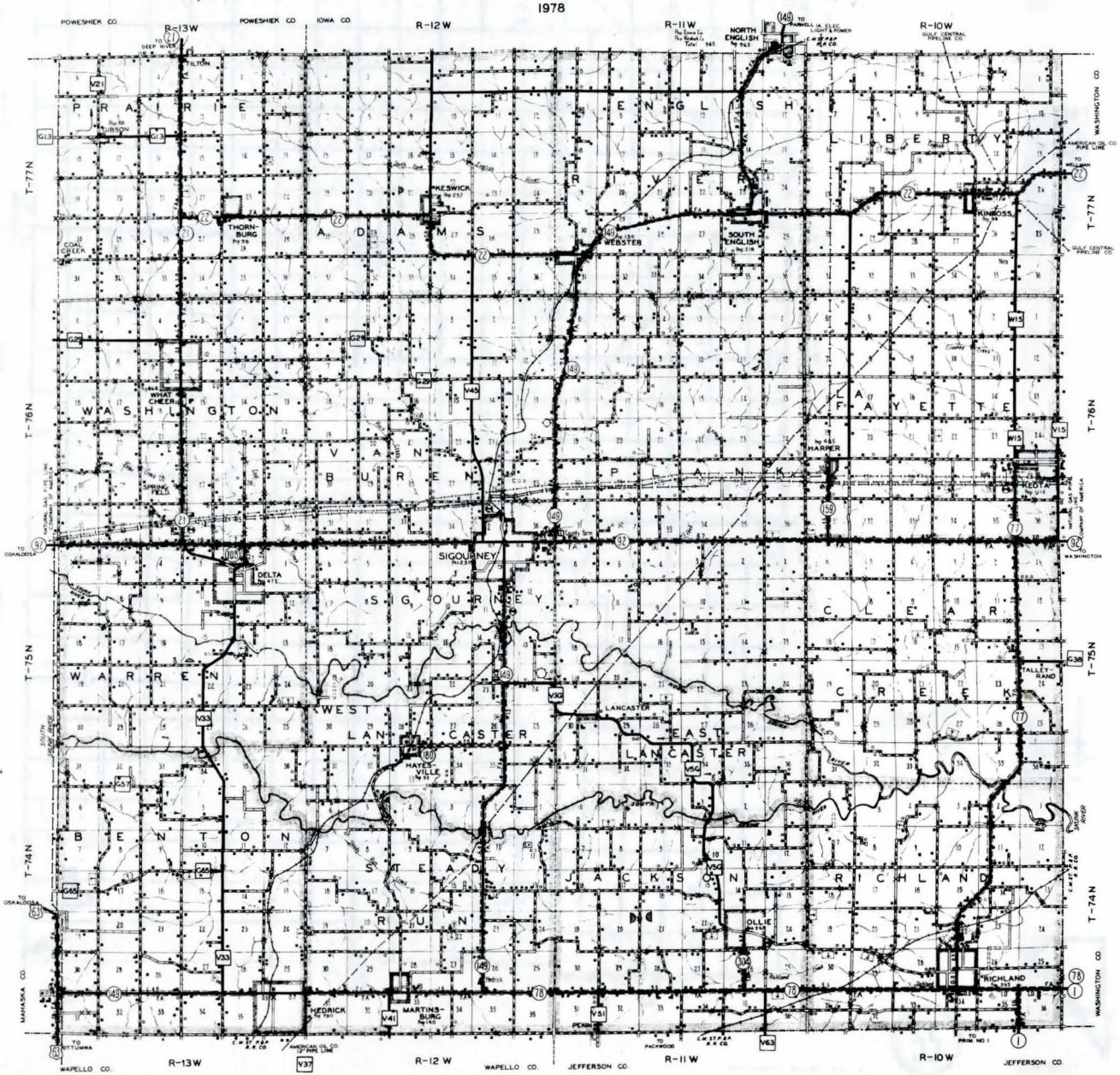

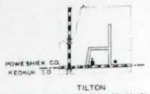

TILTON
SEC. 34 - DEEP RIVER TWP. - POWESHIEK CO.
T-78N, R-13W
SEC. 2 - PRAIRIE TWP. - KEOKUK CO.
T-77N, R-13W
ENLARGED 3 TIMES

MEADOWBROOK SUB-DIVISION
SEC. 11 - SIGOURNEY TWP.
T-75N, R-12W
ENLARGED 4 TIMES

SEC. 1/4 - SIGOURNEY TWP.
T-75N, R-12W
ENLARGED 2.8 TIMES

LANCASTER
SEC. 30 - EAST LANCASTER TWP.
T-75N, R-11W
ENLARGED 3.8 TIMES

SEC. 20 - LIBERTY TWP.
T-77N, R-10W
ENLARGED 4 TIMES

TALLEYRAND
SEC. 31/32 - CLEAR CREEK TWP.
T-75N, R-10W
ENLARGED 3 TIMES

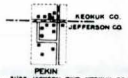

PEKIN
SEC. 31/32 JACKSON TWP. KEOKUK CO.
6/5 POLK TWP. JEFFERSON CO.
T-73 & 74N, R-11W
ENLARGED 3 TIMES

54

GENERAL HIGHWAY AND TRANSPORTATION MAP

KOSSUTH COUNTY

IOWA

PREPARED BY THE

IOWA DEPARTMENT OF TRANSPORTATION
DIVISION OF PLANNING AND RESEARCH
OFFICE OF TRANSPORTATION INVENTORY

PHONE (515) 296-1289

IN COOPERATION WITH

UNITED STATES DEPARTMENT OF TRANSPORTATION
FEDERAL HIGHWAY ADMINISTRATION

1978

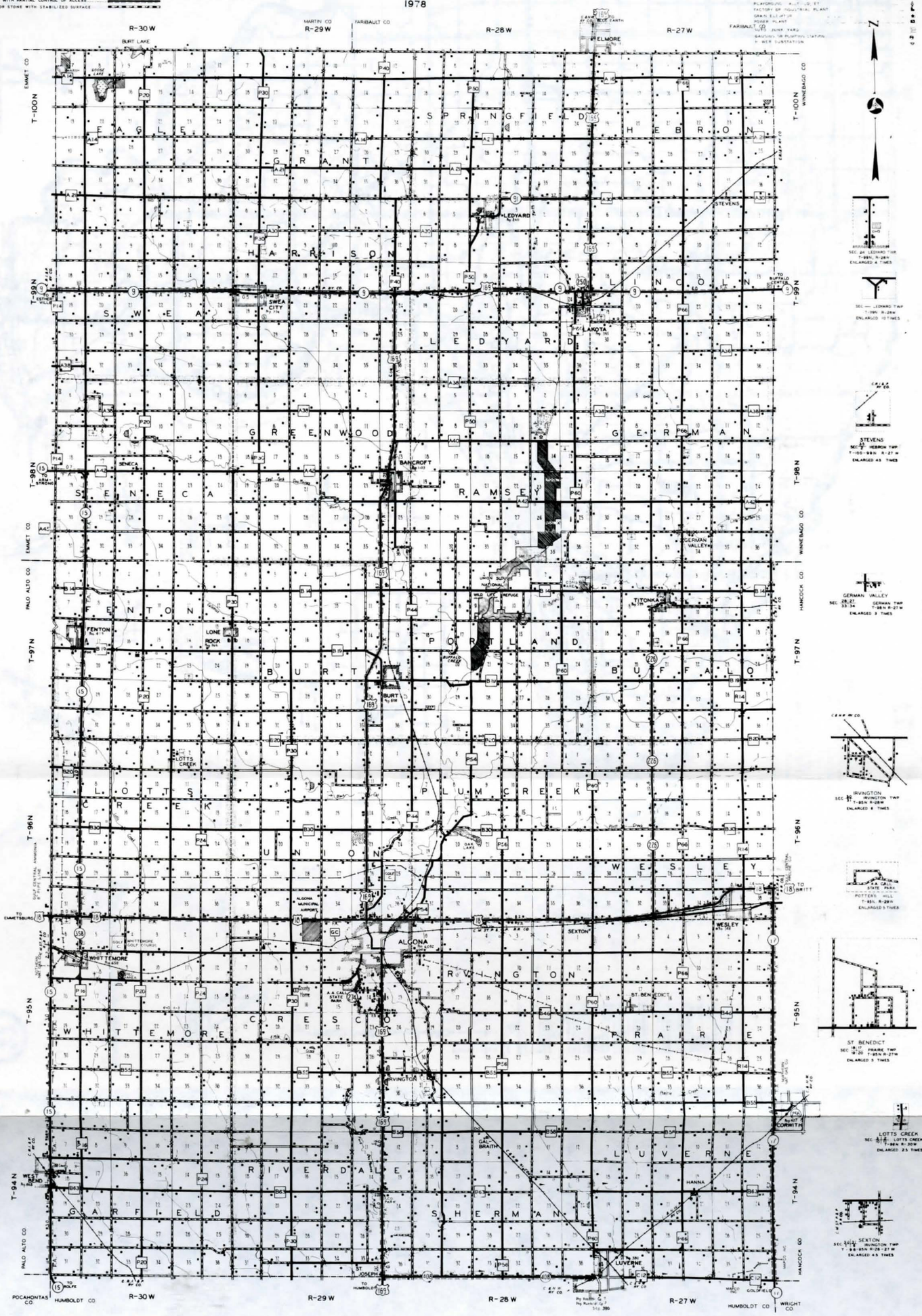

GENERAL HIGHWAY AND TRANSPORTATION MAP

LEE COUNTY

IOWA

PREPARED BY THE

IOWA DEPARTMENT OF TRANSPORTATION
DIVISION OF PLANNING AND RESEARCH
OFFICE OF TRANSPORTATION INVENTORY
PHONE (515) 296-1289

IN COOPERATION WITH

UNITED STATES DEPARTMENT OF TRANSPORTATION
FEDERAL HIGHWAY ADMINISTRATION

SCALE IN MILES

1978

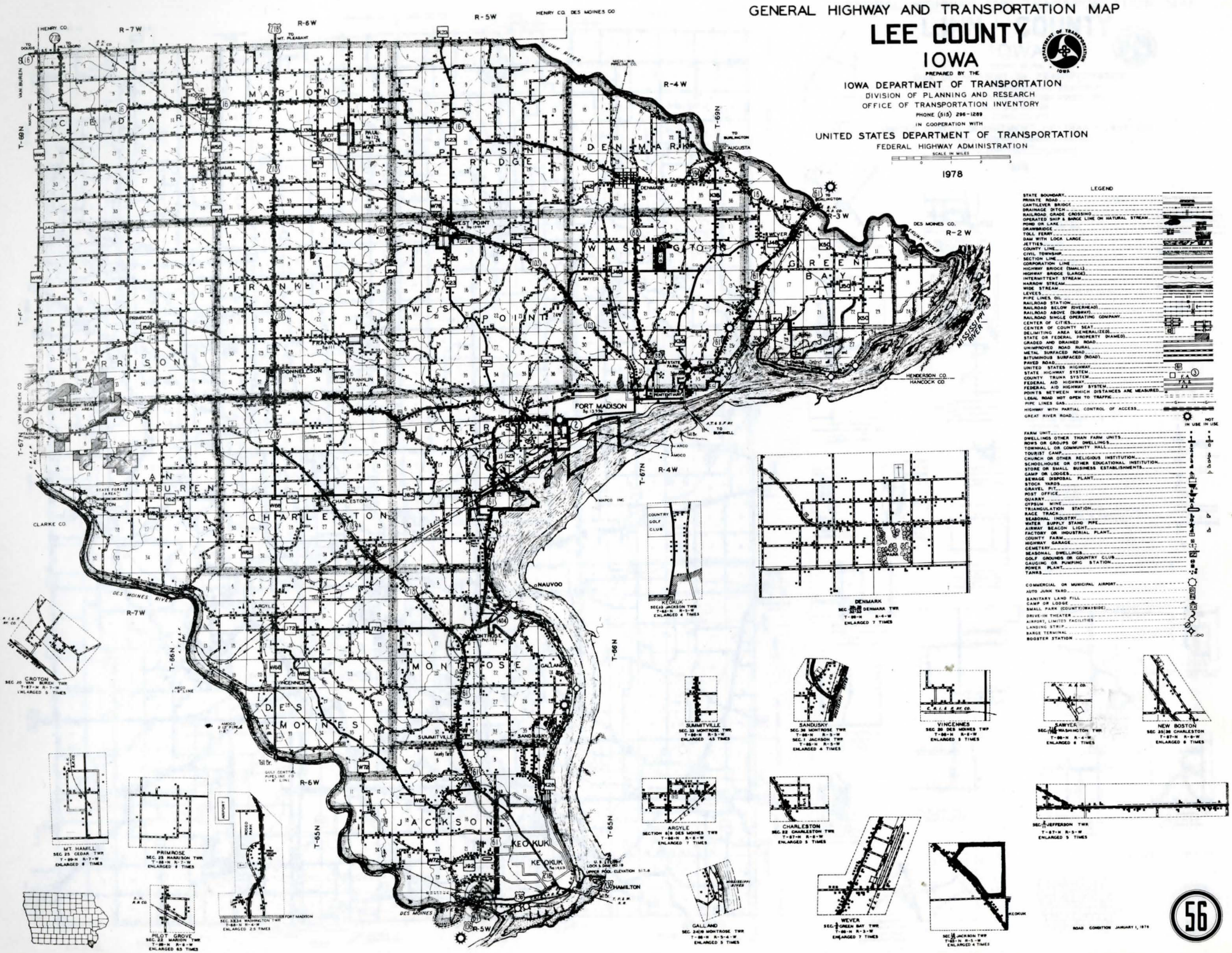

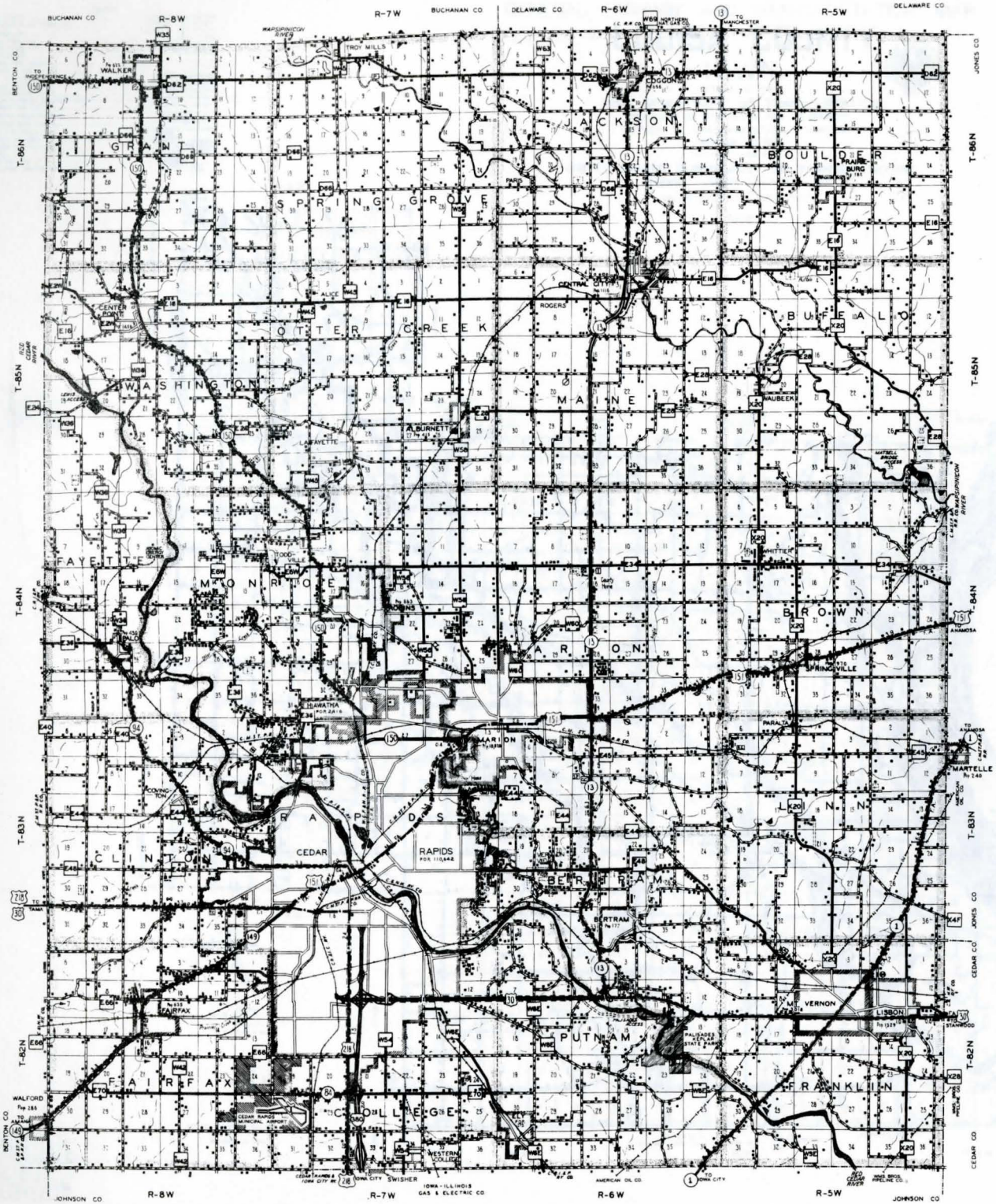

GENERAL HIGHWAY AND TRANSPORTATION MAP

LINN COUNTY

IOWA

PREPARED BY THE

IOWA DEPARTMENT OF TRANSPORTATION
DIVISION OF PLANNING AND RESEARCH
OFFICE OF TRANSPORTATION INVENTORY
PHONE (515) 296-1289

IN COOPERATION WITH

UNITED STATES DEPARTMENT OF TRANSPORTATION
FEDERAL HIGHWAY ADMINISTRATION

SCALE IN MILES

1978

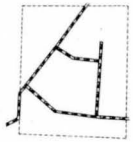

SEC. 6 MONROE TWP.
T-83-N R-7
ENLARGED 6 TIMES

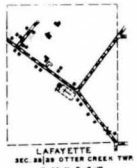

LAFAYETTE
SEC. 28,29 OTTER CREEK TWP.
T-85-N R-7-W
ENLARGED 4 TIMES

VIOLA
SEC. 13 BROWN TWP.
T-84-N R-5-W
ENLARGED 5 TIMES

TROY MILLS
SEC. 5,6 SPRING GROVE TWP.
T-86-N R-7-W
ENLARGED 3 TIMES

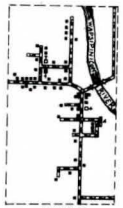

WAUBEEK
SEC. 18,19 BUFFALO TWP.
T-85-N R-5-W
ENLARGED 5 TIMES

PARIS
SEC. 1,2 JACKSON TWP.
T-86-N R-6-W
ENLARGED 3 TIMES

CENTRAL CITY
SEC. 10 MAINE TWP.
T-85-N R-6-W
ENLARGED 2 TIMES

PARALTA
SEC. 4,5 LINN TWP.
T-83-N R-3-W
ENLARGED 5 TIMES

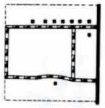

LYON'S 1&2
SEC. 23 MARION TWP.
T-84-N R-7-W
ENLARGED 8 TIMES

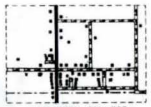

WESTERN COLLEGE
SEC. 26 COLLEGE TWP.
T-82-N, R-7-W
ENLARGED 3 TIMES

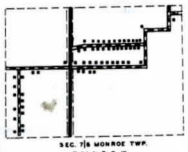

SEC. 7,8 MONROE TWP.
T-84-N R-7-W
ENLARGED 8 TIMES

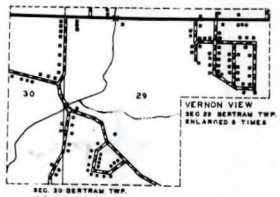

VERNON VIEW
SEC. 29 BERTRAM TWP.
ENLARGED 5 TIMES

SEC. 30 BERTRAM TWP.
T-83-N R-6-W
ENLARGED 5 TIMES

HILL'S 1 & TARPY'S 4
SEC. 2 FAIRFAX TWP.
T-82-N, R-8-W
ENLARGED 8 TIMES

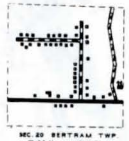

SEC. 20 BERTRAM TWP.
T-83-N R-6-W
ENLARGED 10 TIMES

TODDVILLE
SEC. 18,17 MONROE TWP.
T-84-N R-8-W
ENLARGED 4 TIMES

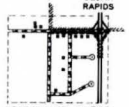

CEDAR RAPIDS

CRESTWOOD ACRES
SEC. 5-7 MONROE TWP.
T-83-N, R-7-W
ENLARGED 4 TIMES

SEC. 18 BERTRAM TWP.
T-83-N R-6-W
ENLARGED 4 TIMES

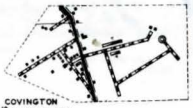

COVINGTON
SEC. 22 CLINTON TWP.
T-83-N R-8-W
ENLARGED 4 TIMES

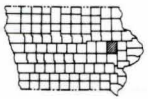

ROAD CONDITION JANUARY 1, 1979

LEGEND

	IN USE	NOT IN USE
UNIMPROVED ROAD (RURAL)		
GRADED AND DRAINED ROAD		
SOIL SURFACED ROAD		
METAL SURFACED ROAD		
PAVED ROAD		
COUNTY LINE		
CIVIL TOWNSHIP		
CORPORATION LINE		
SECTION LINE		
HIGHWAY BRIDGE SMALL		
HIGHWAY BRIDGE LARGE		
INTERMITTENT STREAM		
NARROW STREAM		
WIDE STREAM		
RAILROAD SINGLE OPERATING COMPANY		
RAILROAD STATION		
RAILROAD BELOW (OVERHEAD)		
RAILROAD ABOVE (SUBWAY)		
RAILROAD GRADE CROSSING		
PIPE LINE GAS		
FARM UNIT		
DWELLING OTHER THAN FARM		
ROWS OR GROUPS OF DWELLINGS		
TOWN HALL OR COMMUNITY HALL		
STORE OR SMALL BUSINESS ESTABLISHMENT		
POST OFFICE		
TOURIST CAMP		
HIGHWAY GARAGE		
FACTORY OR INDUSTRIAL PLANT		
SCHOOL OR OTHER EDUCATIONAL INSTITUTION		
CHURCH OR OTHER RELIGIOUS INSTITUTION		
CEMETERY		
COMMERCIAL OR MUNICIPAL FIELD (AIRWAYS)		
GOLF COURSE OR COUNTRY CLUB		
TRIANGULATION STATION		
COUNTY HOME		
STATE OR FEDERAL PROPERTY (NAMED)		
POND OR LAKE		
CENTERS OF TOWNS OR CITIES		
CENTER OF COUNTY SEAT		
DELIMITING AREA (GENERALIZED)		
FAIR GROUND, RACE COURSE, SPEEDWAY		
QUARRY		
GRAVEL PIT		
UNITED STATES HIGHWAY		
STATE HIGHWAY SYSTEM		
COUNTY TRUNK SYSTEM		
FEDERAL AID HIGHWAY SYSTEM		
POINTS BETWEEN WHICH DISTANCES ARE MEASURED		
LEGAL ROAD NOT OPEN TO TRAFFIC		
HIGHWAY WITH PARTIAL CONTROL OF ACCESS		
AUTO JUNK YARD		
NURSERY		
AIRPORT, LIMITED FACILITIES		
SMALL PARK (COUNTY) (STATE)		
BOOSTER STATION		
GAUGING OR PUMPING STATION		
LANDING AREA OR STRIP		
GRAIN ELEVATOR		
RIFLE RANGE		

GENERAL HIGHWAY AND TRANSPORTATION MAP

LOUISA COUNTY

IOWA

PREPARED BY THE

IOWA DEPARTMENT OF TRANSPORTATION
DIVISION OF PLANNING AND RESEARCH
OFFICE OF TRANSPORTATION INVENTORY
PHONE (515) 296-1289
IN COOPERATION WITH

UNITED STATES DEPARTMENT OF TRANSPORTATION
FEDERAL HIGHWAY ADMINISTRATION

SCALE IN MILES

1978

LEGEND

STATE LINE
RAILROAD GRADE CROSSING
COUNTY LINE
CIVIL TOWNSHIP
CORPORATION LINE
SECTION LINE
INTERMITTENT STREAM
NARROW STREAM
WIDE STREAM
HIGHWAY BRIDGE SMALL
HIGHWAY BRIDGE LARGE
RAILROAD SINGLE OPERATING COMPANY
RAILROAD STATION
RAILROAD BELOW OVERHEAD
RAILROAD OVER SUBWAY
PIPE LINE GAS
CENTER OF CITIES
CENTER OF COUNTY SEAT
MARSH
LAKE OR POND
DELINEATING AREA (GENERALIZED)

LEGEND

	IN USE	NOT IN USE
FARM UNIT		
DWELLING OTHER THAN FARM		
ROWS OR GROUPS OF DWELLINGS		
STORE OR SMALL BUSINESS ESTABLISHMENT		
CHURCH OR OTHER RELIGIOUS INSTITUTION		
SCHOOL OR OTHER EDUCATIONAL INSTITUTION		
CEMETERY		
COUNTY HOME		
GRAVEL PIT		
SEASONAL DWELLINGS		
TRIANGULATION STATION		
DRAINAGE DITCH		
FERRY		
LEVEE		
OPERATED SHIP AND BARGE LINE ON NATURAL STREAM		
DAM WITH LOCK (LARGE)		
JETTIES		
UNIMPROVED ROAD (RURAL)		
METAL SURFACED ROAD		
BITUMINOUS SURFACED ROAD		
PAVED ROAD		
UNITED STATES HIGHWAY	61	
STATE HIGHWAY SYSTEM	99	
COUNTY TRUNK SYSTEM	X44	
FEDERAL AID HIGHWAY SYSTEM		FA
POINTS BETWEEN WHICH DISTANCES ARE MEASURED		10
NATIONAL OR STATE RESERVATION BOUNDARY (NAMED)		
LEGAL ROAD NOT OPEN TO TRAFFIC		
HIGHWAY WITH PARTIAL CONTROL OF ACCESS		
GREAT RIVER ROAD		
REFUSE GARBAGE OR TRASH DUMP		
AUTOMOBILE GRAVE YARDS		
TELEPHONE REPEATER STATION		
SANITARY LAND FILL		
SMALL PARK (COUNTY) (WAYSIDE)		
BOOSTER STATION		
COUNTRY CLUB OR GOLF COURSE		
COMBINED DWELLING AND STORE		
AIRPORT, LIMITED FACILITIES		
LANDING STRIP		
GAGING OR PUMPING STATION		

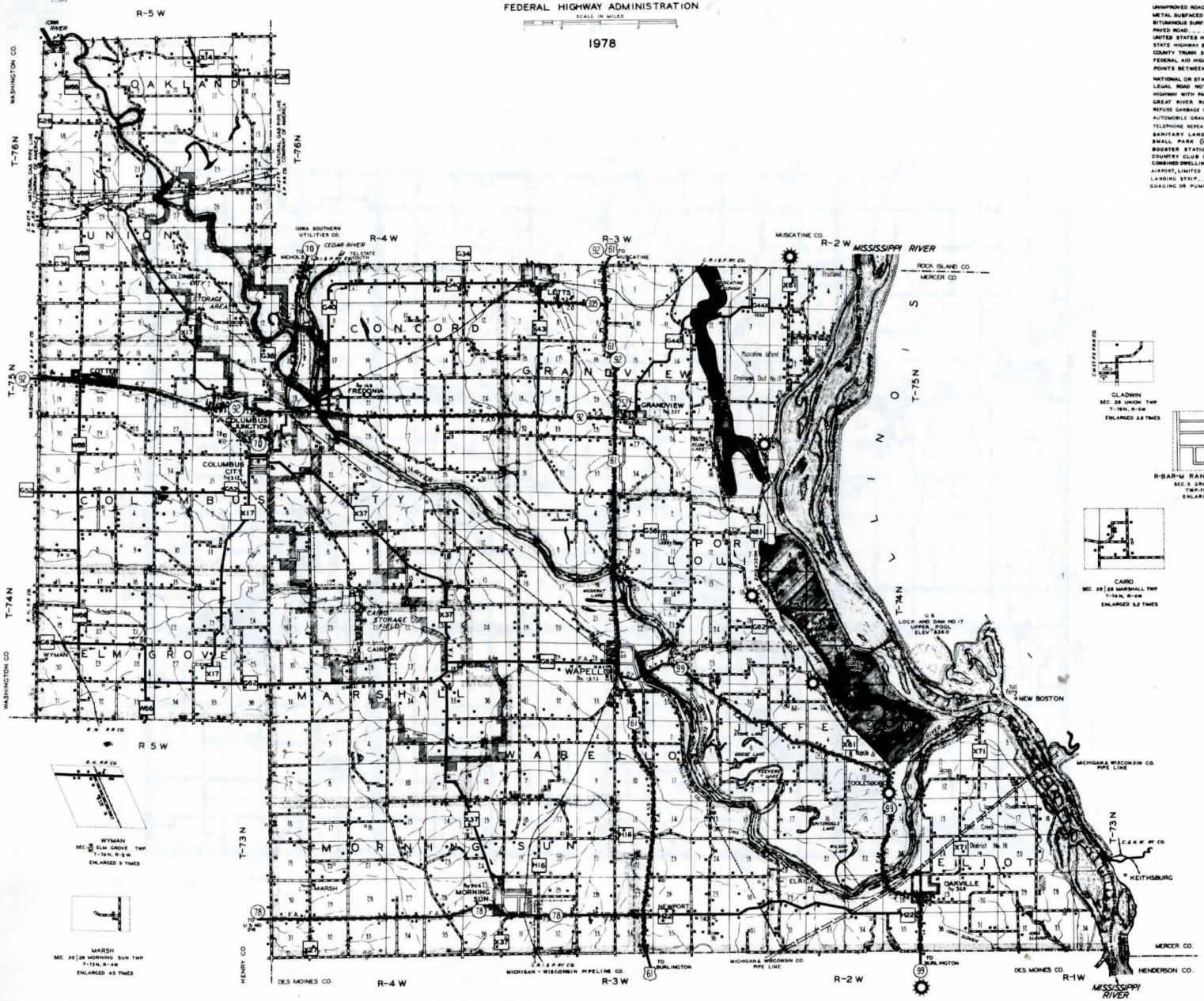

ROAD CONDITION JANUARY 1, 1978

58

GENERAL HIGHWAY AND TRANSPORTATION MAP

LUCAS COUNTY

IOWA

PREPARED BY THE

IOWA DEPARTMENT OF TRANSPORTATION
DIVISION OF PLANNING AND RESEARCH
OFFICE OF TRANSPORTATION INVENTORY
PHONE (515) 296-1289

IN COOPERATION WITH

UNITED STATES DEPARTMENT OF TRANSPORTATION
FEDERAL HIGHWAY ADMINISTRATION

SCALE IN MILES

1978

LEGEND

- COUNTY LINE
- CIVIL TOWNSHIP
- CORPORATION LINE
- SECTION LINE
- INTERMITTENT STREAM
- NARROW STREAM
- HIGHWAY BRIDGE SMALL
- RAILROAD SINGLE OPERATING COMPANY
- RAILROAD STATION
- RAILROAD BELOW OVERHEAD
- RAILROAD OVER SUBWAY
- RAILROAD GRADE CROSSING
- CENTER OF CITIES
- CENTER OF COUNTY SEAT
- STATE OR FEDERAL PROPERTY NAMED
- RESERVOIR, LAKE OR POND
- DELIMITING AREA GENERALIZED
- LAKE OR POND WITH DAM
- UNIMPROVED ROAD
- GRADED AND DRAINED ROAD
- METAL SURFACED ROAD
- BITUMINOUS SURFACED ROAD
- PAVED ROAD
- LEGAL ROAD NOT OPEN TO TRAFFIC
- ABANDONED RAILROAD TRACK (TRACK RETAINED)

LEGEND

	IN USE	NOT IN USE
FARM UNIT		
DWELLING OTHER THAN FARM		
HOMES OR GROUPS OF DWELLINGS		
TOWN HALL OR COMMUNITY HALL		
STORE OR SMALL BUSINESS ESTABLISHMENT		
POST OFFICE		
TOURIST CAMP		
HIGHWAY GARAGE		
FACTORY OR INDUSTRIAL PLANT		
SCHOOL OR OTHER EDUCATIONAL INSTITUTION		
CHURCH OR OTHER RELIGIOUS INSTITUTION		
CEMETERY		
COAL MINE		
ROCK QUARRY		
SAW MILL		
GOLF COURSE, OR COUNTRY CLUB		
WELL		
TRIANGULATION STATION		
GAUGING OR PUMPING STATION		
CAMP OR LODGE		
SEASONAL DWELLINGS		
COUNTY HOME		
UNITED STATES HIGHWAY		
STATE HIGHWAY SYSTEM		
COUNTY TRUNK SYSTEM		
FEDERAL AID HIGHWAY SYSTEM		
POINTS BETWEEN WHICH DISTANCES ARE MEASURED		
AIRPORT, COMPLETE FACILITIES		
BOOSTER STATION		
FAIRGROUND, RACE COURSE, SPEEDWAY		
GAME PRESERVE		
SMALL PARK-STATE		
AUTO JUNK YARD		
SANITARY LAND FILL		
PLAYGROUND OR BALLFIELD		
RIFLE CLUB		
AIRPORT, LIMITED FACILITIES		
LANDING AREA OR STRIP		
BICYCLE TRAIL		

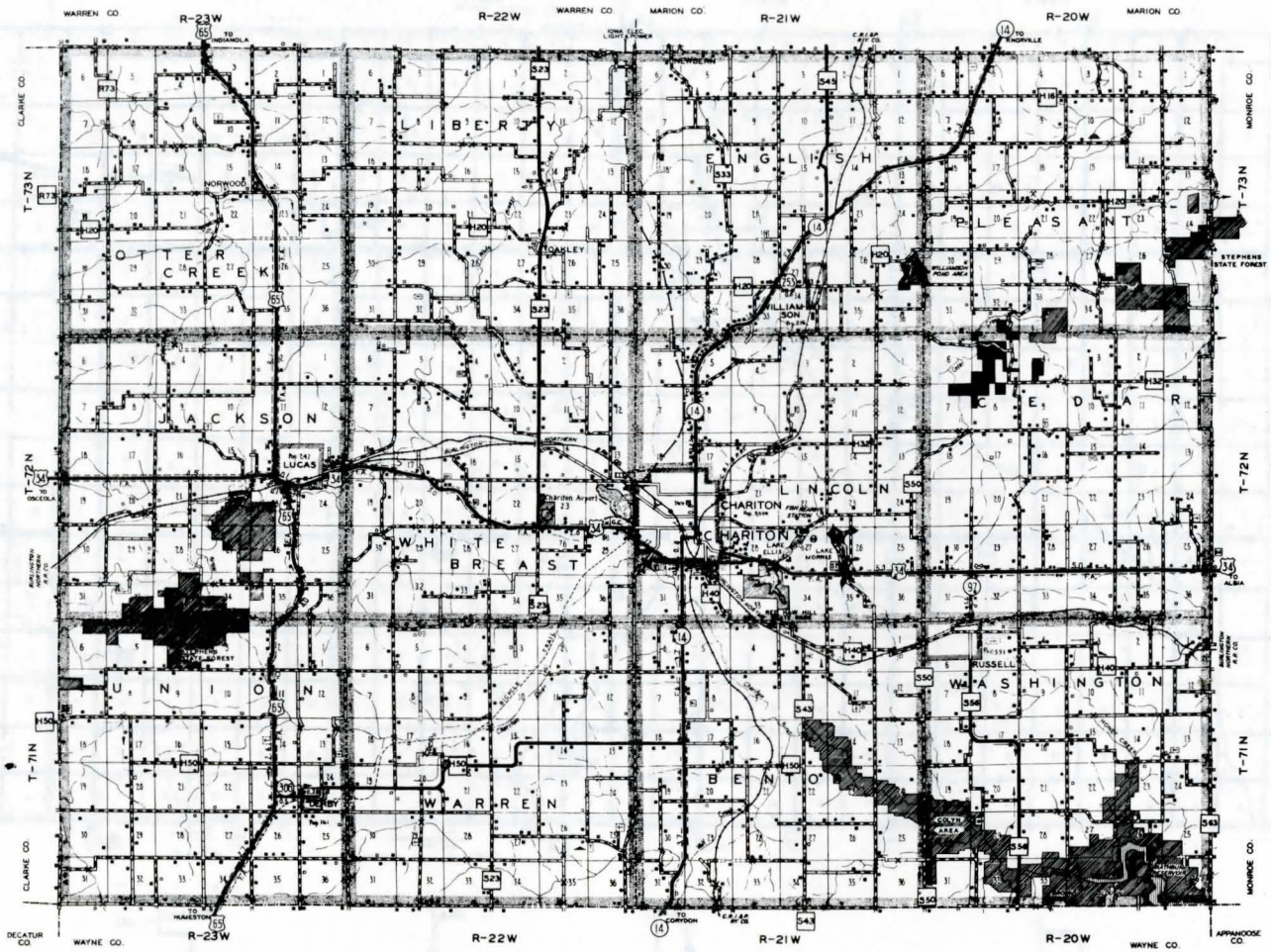

OAKLEY
SEC. 8|9 LIBERTY TWP
T-73N R-22W
ENLARGED 6 TIMES

NORWOOD
SEC. 15|14 22|23 OTTER CREEK TWP
T-73N, R-23W
ENLARGED 2 TIMES

NEWBERN
SEC. 6|5 ENGLISH TWP
T-73N, R-21W
SEC. 31|32 DALLAS TWP.
T-74N R-21W
ENLARGED 4 TIMES

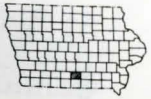

ROAD CONDITION JANUARY 1, 1979

GENERAL HIGHWAY AND TRANSPORTATION MAP

LYON COUNTY

IOWA

PREPARED BY THE

IOWA DEPARTMENT OF TRANSPORTATION
DIVISION OF PLANNING AND RESEARCH
OFFICE OF TRANSPORTATION INVENTORY
PHONE (515) 296-1289

IN COOPERATION WITH

UNITED STATES DEPARTMENT OF TRANSPORTATION
FEDERAL HIGHWAY ADMINISTRATION

SCALE IN MILES

1978

LEGEND

STATE LINE
COUNTY LINE
CIVIL TOWNSHIP
CORPORATION LINE
SECTION LINE
INTERMITTENT STREAM
NARROW STREAM
WIDE STREAM
HIGHWAY BRIDGE SMALL
HIGHWAY BRIDGE LARGE
RAILROAD SINGLE OPERATING COMPANY
RAILROAD STATION
RAILROAD BELOW (UNDERPASS)
RAILROAD OVER (OVERPASS)
CENTER OF CITIES
CENTER OF COUNTY SEAT
RAILROAD GRADE CROSSING
FEDERAL OR STATE PROPERTY (NAMED)
DELIMITING AREA (GENERALIZED)
PIPE LINE (OIL)
GRADED AND DRAINED ROAD
METAL SURFACED ROAD
BITUMINOUS SURFACED ROAD
PAVED ROAD
LEGAL ROAD NOT OPEN TO TRAFFIC
PIPE LINE (GAS)
HIGHWAY WITH PARTIAL CONTROL OF ACCESS
4 LANE HIGHWAY NOT DIVIDED

LEGEND

FARM UNIT
DWELLING OTHER THAN FARM
ROWS OR GROUPS OF DWELLINGS
STORE OR SMALL BUSINESS ESTABLISHMENT
CHURCH OR OTHER RELIGIOUS INSTITUTION
SCHOOL OR OTHER EDUCATIONAL INSTITUTION
CEMETERY
TOWN HALL OR COMMUNITY HALL
FACTORY OR INDUSTRIAL PLANT
SEASONAL INDUSTRY
INTENSIVE RECREATION AREA
POWER SUBSTATION
GRAVEL PIT
TRANSLATION STATION
UNITED STATES HIGHWAY
STATE HIGHWAY SYSTEM
COUNTY TRUNK SYSTEM
FEDERAL AID HIGHWAY SYSTEM
POINTS BETWEEN WHICH DISTANCES ARE MEASURED
LANDING STRIP OR AIRFIELD
GAUGING OR PUMPING STATION
AUTO JUNK YARD
SANITARY LAND FILL
BOOSTER STATION
COUNTRY CLUB OR GOLF COURSE
SMALL PARK (COUNTY) (WAYSIDE)
AIRPORT, LIMITED FACILITIES

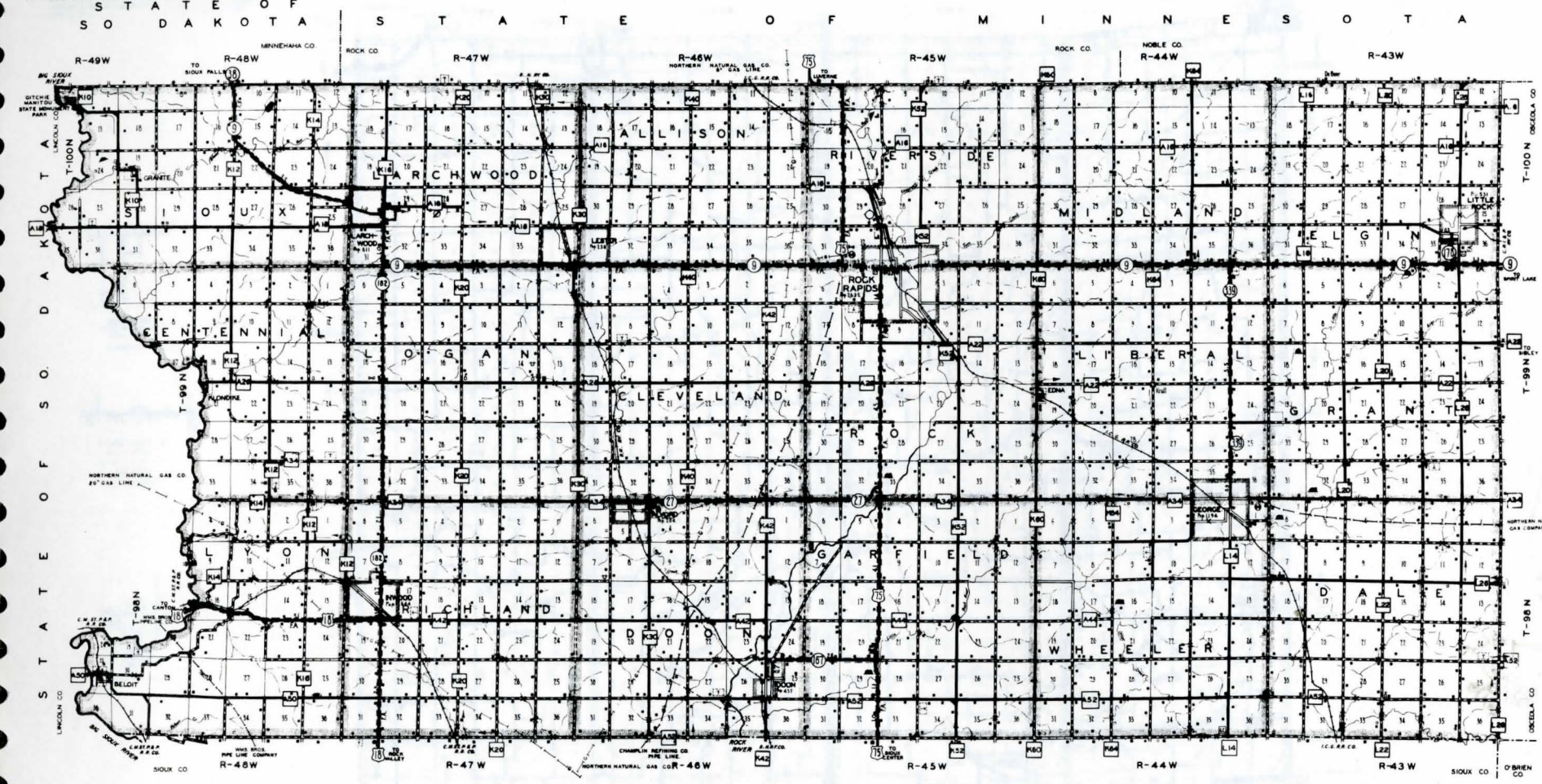

BELOIT
SEC. 26 LYON TWP
T-98N, R-48W
ENLARGED 5 TIMES

GRANITE
SEC. 18 SIOUX TWP
T-100N, R-48W
ENLARGED 5 TIMES

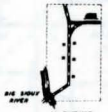

KLONDIKE
SEC. 11 CENTENNIAL TWP
T-99N, R-48W
ENLARGED 5 TIMES

SEC. 33 RIVERSIDE TWP
T-100N R-45W
ENLARGED 2.3 TIMES

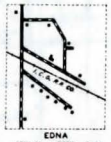

EDNA
SEC. 18 LIBERAL TWP
T-99N, R-44W
SEC. 24 ROCK TWP
T-99N, R-45W
ENLARGED 2.5 TIMES

SEC. 34 GRANT TWP
SEC. 22 LIBERAL TWP
T-99N, R-43W
ENLARGED 2 TIMES

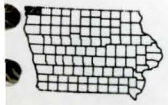

ROAD CONDITION JANUARY 1, 1977

60

GENERAL HIGHWAY AND TRANSPORTATION MAP

MADISON COUNTY

IOWA

PREPARED BY THE

IOWA DEPARTMENT OF TRANSPORTATION
DIVISION OF PLANNING AND RESEARCH
OFFICE OF TRANSPORTATION INVENTORY
PHONE (515) 296-1289

IN COOPERATION WITH

UNITED STATES DEPARTMENT OF TRANSPORTATION
FEDERAL HIGHWAY ADMINISTRATION

SCALE IN MILES

1978

LEGEND

- COUNTY LINE
- CIVIL TOWNSHIP
- CORPORATION LINE
- SECTION LINE
- INTERMITTENT STREAM
- NARROW STREAM
- PIPE LINE GAS
- HIGHWAY BRIDGE SMALL
- RAILROAD SINGLE OPERATING COMPANY
- RAILROAD STATION
- RAILROAD BELOW OVERHEAD
- RAILROAD OVER SUBWAY
- CENTER OF CITIES
- CENTER OF COUNTY SEAT
- RAILROAD GRADE CROSSING
- STATE OR FEDERAL PROPERTY (NAMED)
- DELIMITING AREA (GENERALIZED)
- DIVIDED HIGHWAY
- INTERSTATE HIGHWAY
- SANITARY LAND FILL
- COUNTRY CLUB OR GOLF COURSE
- BOOSTER STATION
- GAUGING OR PUMPING STATION
- RADIO OR T.V. TOWER
- SMALL PARK (COUNTY)(WAYSIDE)
- AIRFIELD (LIMITED FACILITIES)
- LANDING STRIP

LEGEND

	IN USE	NOT IN USE
FARM UNIT		
DWELLING OTHER THAN FARM		
ROWS OR GROUPS OF DWELLINGS		
STORE OR SMALL BUSINESS ESTABLISHMENT		
CHURCH OR OTHER RELIGIOUS INSTITUTION		
SCHOOL OR OTHER EDUCATIONAL INSTITUTION		
CEMETERY		
AIRWAY BEACON LIGHT		
ROCK QUARRY		
AUTO JUNK YARD		
UNITED STATES HIGHWAY		
STATE HIGHWAY SYSTEM		
COUNTY TRUNK SYSTEM		
UNIMPROVED ROAD (RURAL)		
GRADED AND DRAINED ROAD		
METAL SURFACED ROAD		
BITUMINOUS SURFACED ROAD		
PAVED ROAD		
FEDERAL AID HIGHWAY SYSTEM		
POINTS BETWEEN WHICH DISTANCES ARE MEASURED		
LEGAL ROAD NOT OPEN TO TRAFFIC		
HIGHWAY WITH PARTIAL CONTROL OF ACCESS		
HIGHWAY WITH FULL CONTROL OF ACCESS		

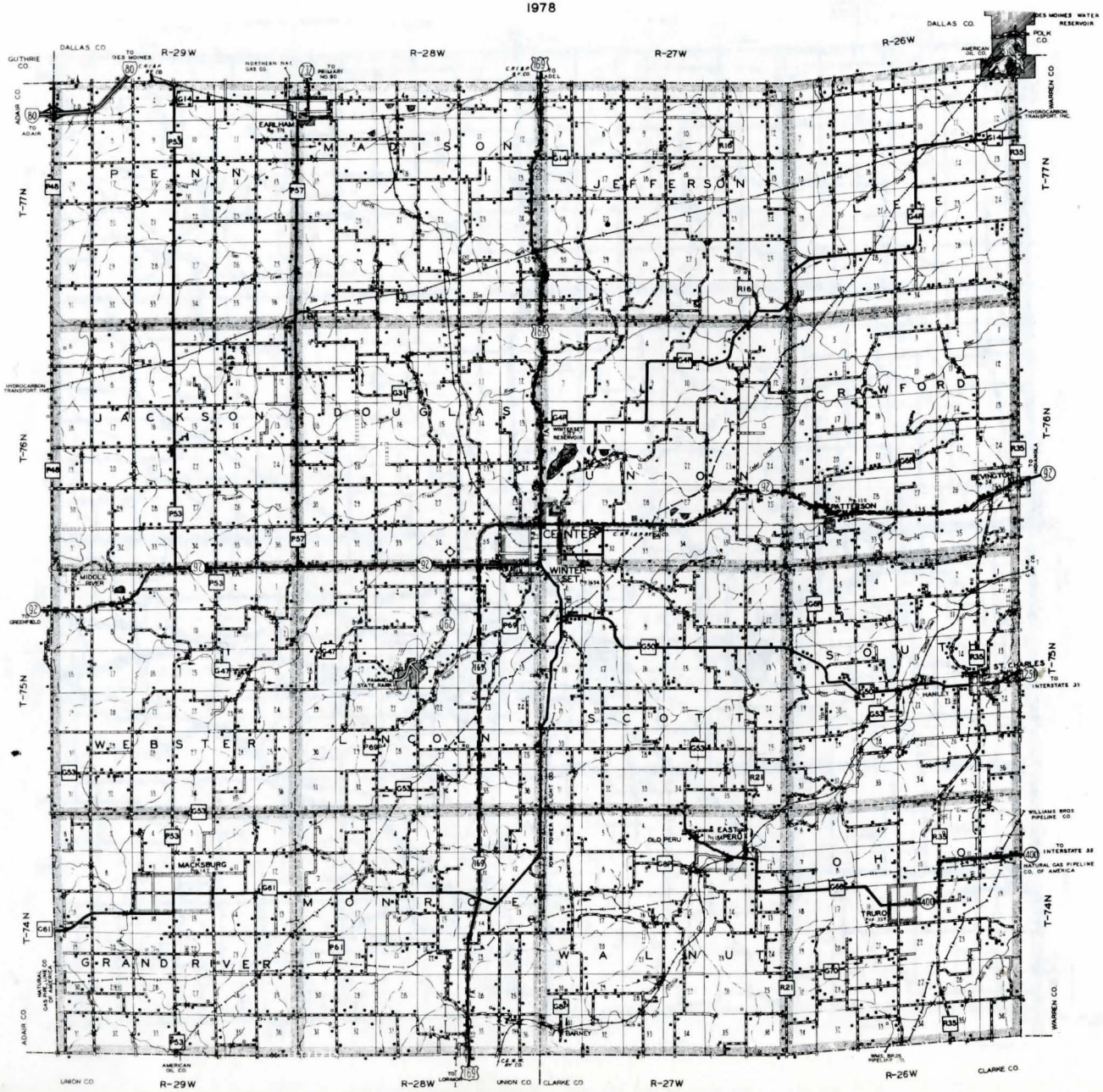

MIDDLE RIVER
SEC 31 WEBSTER TWP
T-75N, R-29W
ENLARGED 4 TIMES



SEC 35 DR DOUGLAS TWP
T-76N R-28W
SEC 20 LINCOLN TWP
T-75N R-28W
ENLARGED 8 TIMES

BARNEY
SEC 31 WALNUT TWP
T-74N, R-27W
ENLARGED 8 TIMES

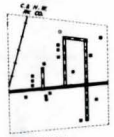

HANLEY
SEC 15 SOUTH TWP
T-75N, R-28W
ENLARGED 7 TIMES

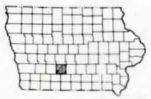

ROAD CONDITION JANUARY 1, 1979

GENERAL HIGHWAY AND TRANSPORTATION MAP

MAHASKA COUNTY

IOWA

PREPARED BY THE

IOWA DEPARTMENT OF TRANSPORTATION
DIVISION OF PLANNING AND RESEARCH
OFFICE OF TRANSPORTATION INVENTORY
PHONE (515) 296-1289
IN COOPERATION WITH

UNITED STATES DEPARTMENT OF TRANSPORTATION
FEDERAL HIGHWAY ADMINISTRATION

SCALE IN MILES

1978

LEGEND

COUNTY LINE
CIVIL TOWNSHIP
CORPORATION LINE
SECTION LINE
INTERMITTENT STREAM
NARROW STREAM
WIDE STREAM
HIGHWAY BRIDGE SMALL
HIGHWAY BRIDGE LARGE
RAILROAD SINGLE OPERATING COMPANY
RAILROAD STATION
RAILROAD BELOW OVERHEAD
RAILROAD OVER SUBWAY
PIPE LINE GAS
CENTER OF CITIES
CENTER OF COUNTY SEAT
RAILROAD GRADE CROSSING
OLD CHANNEL OF STREAM
LAKE OR POND
STATE OR FEDERAL PROPERTY (NAMED)
DELIMITING AREA (GENERALIZED)
UNIMPROVED ROAD RURAL
GRADED AND DRAINED ROAD
METAL SURFACED ROAD
BITUMINOUS SURFACED ROAD
PAVED ROAD
LEGAL ROAD NOT OPEN TO TRAFFIC
HIGHWAY WITH PARTIAL CONTROL OF ACCESS

AIRPORT, LIMITED FACILITIES
LANDING AREA OR STRIP
SMALL PARK
BOOSTER STATION

LEGEND

	IN USE	NOT IN USE
FARM UNIT		
DWELLING OTHER THAN FARM		
HOME OR GROUPS OF DWELLINGS		
STORE OR SMALL BUSINESS ESTABLISHMENT		
CHURCH OR OTHER RELIGIOUS INSTITUTION		
SCHOOL OR OTHER EDUCATIONAL INSTITUTION		
CEMETERY		
TOWN HALL OR COMMUNITY HALL		
SEASONAL DWELLINGS		
FACTORY OR INDUSTRIAL PLANT		
SAWMILL		
ROCK QUARRY		
GRAVEL PIT		
COAL MINE		
GOLF COURSE OR COUNTRY CLUB		
GAME FARM		
WELL		
TRIANGULATION STATION		
COUNTY HOME		
UNITED STATES HIGHWAY		
STATE HIGHWAY SYSTEM		
COUNTY TRUNK SYSTEM		
FEDERAL AID HIGHWAY SYSTEM		
POINTS BETWEEN WHICH DISTANCES ARE MEASURED		
END OF FEDERAL AID DESIGNATED ROUTE		
BUSINESS AND POST OFFICE		
GRAIN ELEVATOR		
CONSOLIDATED OR LARGE SCHOOL		
RADIO STATION (WITH CALL LETTERS)		
PLAYGROUND, BALL FIELD, ETC.		
GAUGING OR PUMPING STATION		
AUTO JUNK YARD		
SANITARY LAND FILL		

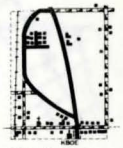
SEC. 1½ LINCOLN TWP
T-73 N., R-16 W
ENLARGED 3 TIMES

SEC. 28 | 33 - BLACK OAK TWP
T-76 N., R-17 W
ENLARGED 3 TIMES


TAINTOR
SEC. 6 | 5 PRAIRIE TWP
T-77 N., R-16 W
ENLARGED 7.5 TIMES

PEORIA
SEC. 22 RICHLAND TWP
T-77 N., R-17 W
ENLARGED 4 TIMES

OLIVET
SEC. 9 SCOTT TWP
T-75 N., R-17 W
ENLARGED 4 TIMES

EVANS
SEC. 8 GARFIELD TWP
T-75 N., R-16 W
ENLARGED 3.8 TIMES

BELLEFOUNTAIN
SEC. 19 SCOTT TWP
T-75 N., R-17 W
ENLARGED 3 TIMES

GIVIN
SEC. 11 EAST DES MOINES TWP
T-74 N., R-16 W
ENLARGED 3.5 TIMES

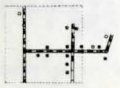
LAKONTA
SEC. 13 | 20 WEST DES MOINES TWP
T-74 N., R-16 W
ENLARGED 4 TIMES

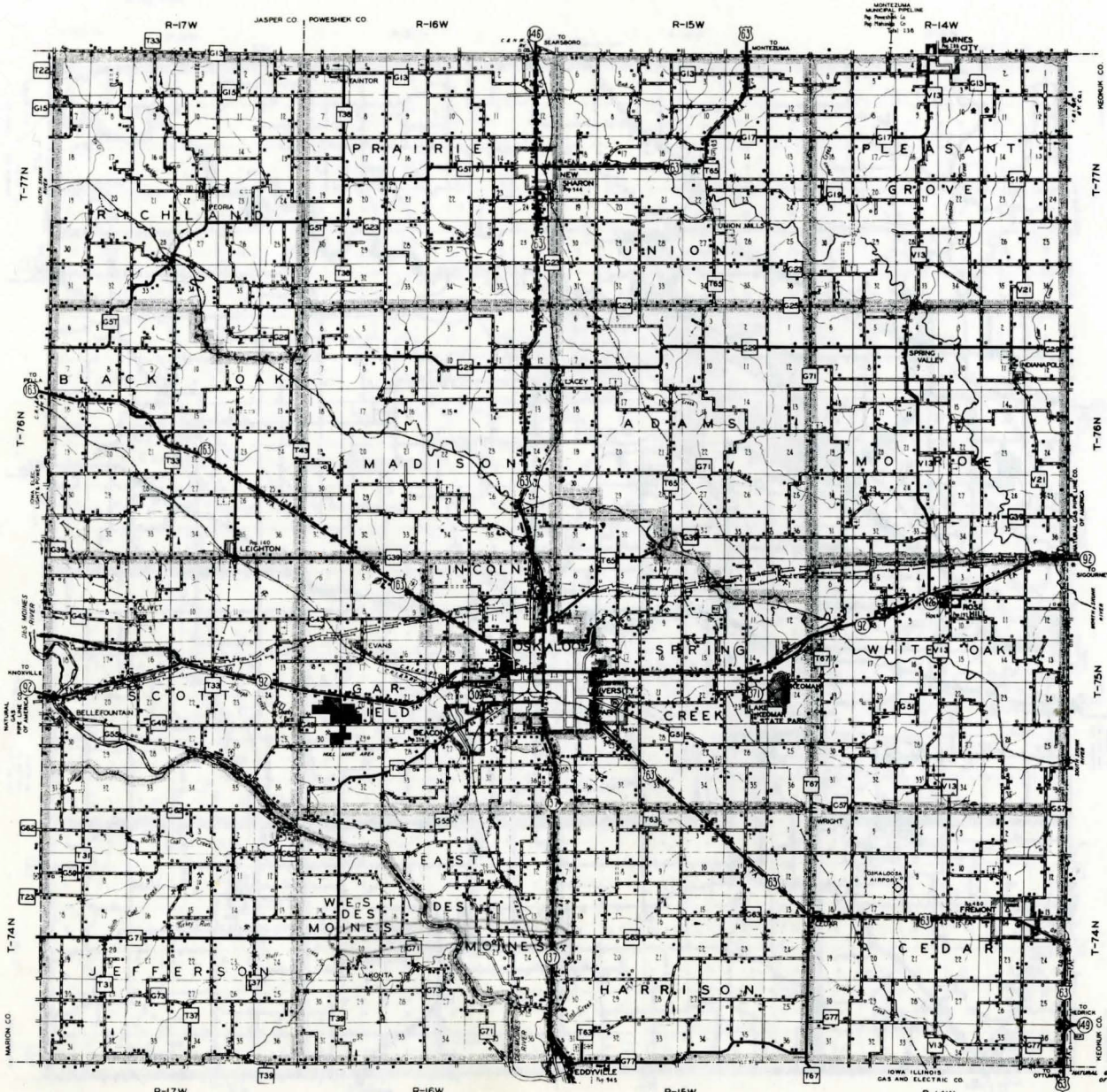

UNION MILLS
SEC. 14 | 7 UNION TWP
T-77 N., R-16 W
ENLARGED 5 TIMES

INDIANAPOLIS
SEC. 11 MONROE TWP
T-76 N., R-14 W
ENLARGED 4 TIMES

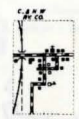
LACEY
SEC. 12 | 7 ADAMS TWP
T-76 N., R-16 | 15 W
ENLARGED 3 TIMES

SEC. 1 | 12 MADISON TWP
T-76 N., R-16 W
ENLARGED 8 TIMES

WRIGHT
SEC. 30 | 31 SPRING CREEK | WHITE OAK
11 | 6 HARRISON | CEDAR
T-73 N., R-15 W | T-73 N., R-14 W
T-74 N., R-15 W | T-74 N., R-14 W
ENLARGED 3 TIMES

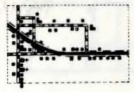
CEDAR
SEC. 13 | 18 CEDAR TWP
T-74 N., R-14 W
ENLARGED 5 TIMES

ROAD CONDITION JANUARY 1, 1979

62

GENERAL HIGHWAY AND TRANSPORTATION MAP

MARION COUNTY

IOWA

PREPARED BY THE

IOWA DEPARTMENT OF TRANSPORTATION
DIVISION OF PLANNING AND RESEARCH
OFFICE OF TRANSPORTATION INVENTORY

PHONE (515) 296-1289

IN COOPERATION WITH

UNITED STATES DEPARTMENT OF TRANSPORTATION
FEDERAL HIGHWAY ADMINISTRATION

SCALE IN MILES

1978

LEGEND

COUNTY LINE
CIVIL TOWNSHIP
CORPORATION LINE
SECTION LINE
INTERMITTENT STREAM
NARROW STREAM
WIDE STREAM
HIGHWAY BRIDGE SMALL
HIGHWAY BRIDGE LARGE
RAILROAD SINGLE OPERATING COMPANY
RAILROAD STATION
RAILROAD BELOW (OVERHEAD)
RAILROAD OVER (SUBWAY)
PIPE LINE GAS
CENTER OF CITIES
CENTER OF COUNTY SEAT
RAILROAD GRADE CROSSING
DELIMITING AREA (GENERALIZED)
LAKE OR POND
OLD CHANNEL OF STREAM
HIGHWAY WITH PARTIAL CONTROL OF ACCESS
BOOSTER STATION
SMALL PARK (COUNTY) (STATE)
COUNTRY CLUB OR GOLF COURSE
AIRPORT, LIMITED FACILITIES
CAMP GROUNDS

OTLEY
SEC. 22 SUMMIT TWP
T-77N R-19W
ENLARGED 8 TIMES

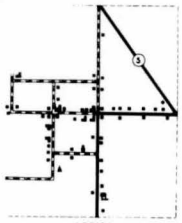

ATTICA
SEC. 11 INDIANA TWP
T-74N R-19W
ENLARGED 8 TIMES

LEGEND

	IN USE	NOT IN USE
FARM UNIT		
DWELLING OTHER THAN FARM		
ROWS OR GROUPS OF DWELLINGS		
SCHOOL OR OTHER EDUCATIONAL INSTITUTION		
CHURCH OR OTHER RELIGIOUS INSTITUTION		
CEMETERY		
COAL MINE		
TRIANGULATION STATION		
STORE OR SMALL BUSINESS ESTABLISHMENT		
AIRWAY BEACON LIGHT		
UNITED STATES HIGHWAY		
STATE HIGHWAY SYSTEM		
COUNTY TRUNK SYSTEM		
FEDERAL AID HIGHWAY SYSTEM		
POINTS BETWEEN WHICH DISTANCES ARE MEASURED		
ROCK QUARRY		
UNIMPROVED ROAD		
GRADED AND DRAINED ROAD		
METAL SURFACED ROAD		
BITUMINOUS SURFACED ROAD		
PAVED ROAD		
SOIL SURFACED ROAD		
LEGAL ROAD NOT OPEN TO TRAFFIC		
LANDING AREA OR STRIP		
HOSPITAL		
DRIVE IN THEATRE		
PUMPING OR GAUGING STATION		
GRAIN ELEVATOR		
PLAYGROUND OR BALLFIELD		
COMBINED DWELLING AND STORE		
AUTO JUNK YARD		
SANITARY LAND FILL		



SEC. 4 KNOXVILLE TWP
T-75N R-20W
ENLARGED 4 TIMES

RED ROCK HEIGHTS
SEC. 13 UNION TWP
T 76 N R 20 W
ENLARGED 4 TIMES



PERSHING
SEC. 11 INDIANA TWP
T-74N R-19W
ENLARGED 8 TIMES

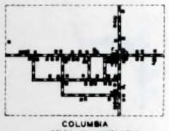

COLUMBIA
SEC. 34 WASHINGTON TWP
T-74N R-20W
ENLARGED 10 TIMES

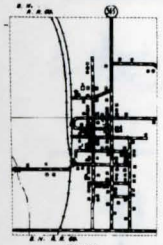

TRACY
SEC. 11 CLAY TWP
T-75N R-19W
ENLARGED 2.5 TIMES

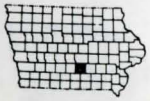

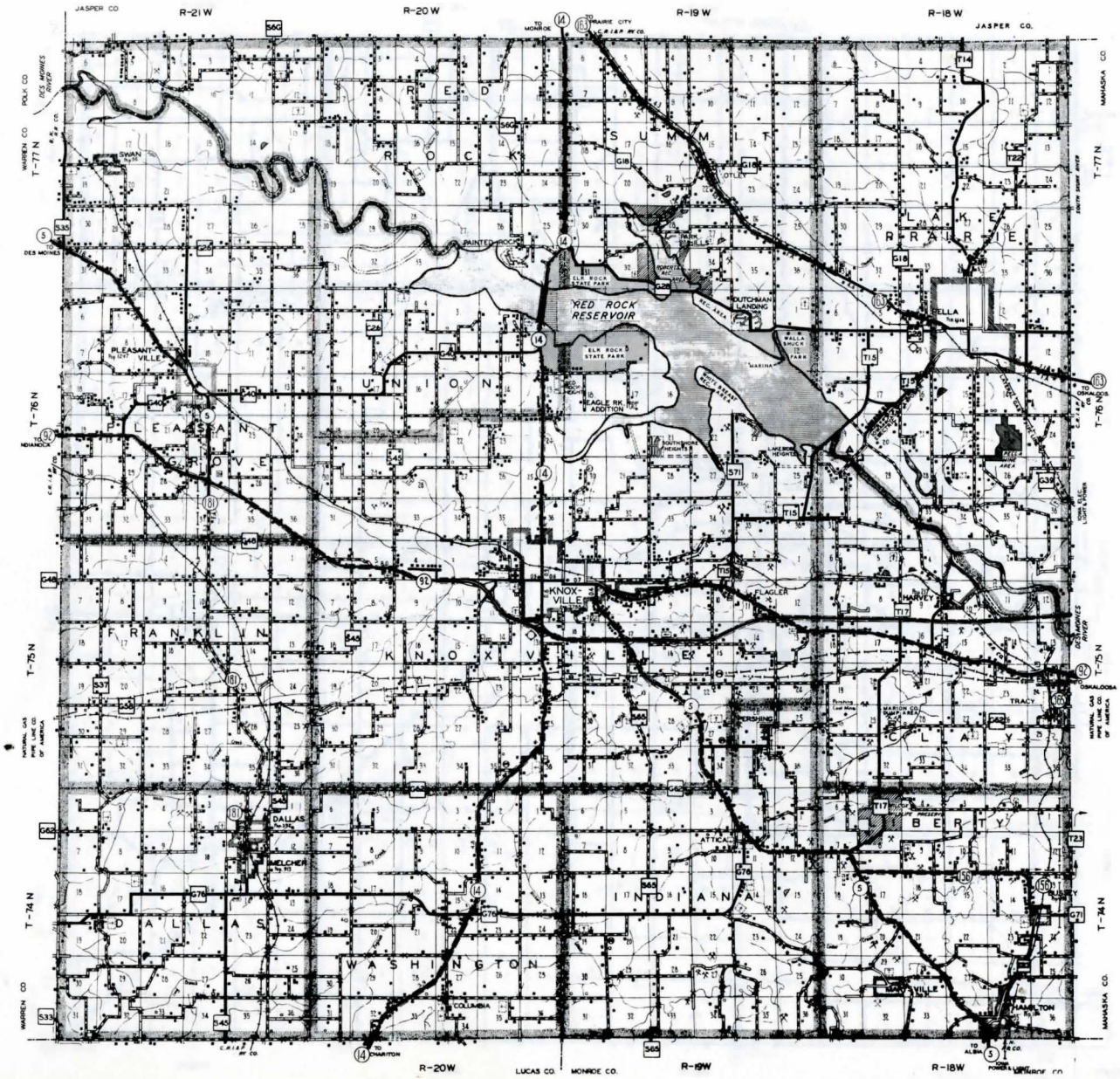

RED ROCK LAKEVIEW
SEC. 28 KNOXVILLE TWP
T-76 N R-20 W
ENLARGED 4 TIMES

LAKE SIDE HEIGHTS
SEC. 31 KNOXVILLE TWP
T 76 N R 19 W
ENLARGED 4 TIMES

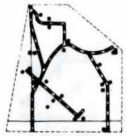

FLAGLER
SEC. 4 KNOXVILLE TWP
T-75 N R-19 W
ENLARGED 7 TIMES

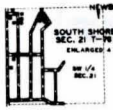

SOUTH SHORE HEIGHTS
SEC. 21 T-76 N R-19 W
ENLARGED 4 TIMES

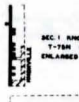

SEC. 1 KNOXVILLE TWP
T-75N R-20W
ENLARGED 10 TIMES

PAINTED ROCKS
SEC. 33-34 RED ROCK TWP
T-77N R-20 W
ENLARGED 4.5 TIMES

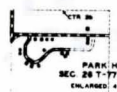

PARK HILLS
SEC. 28 T-77N R-19 W
ENLARGED 4 TIMES

SEC. 26 CLAY TWP
T-76N R-19W
ENLARGED 3 TIMES

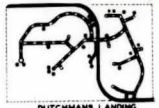

DUTCHMANS LANDING
SECTION 2 T-76N R-19 W
ENLARGED 4 TIMES

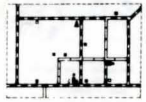

NEWBERN
SEC. 31 DALLAS TWP
T-74 N R-19 W
ENLARGED 10 TIMES

ROAD CONDITION JANUARY 1, 1978

63

GENERAL HIGHWAY AND TRANSPORTATION MAP

MARSHALL COUNTY

IOWA

PREPARED BY THE

IOWA DEPARTMENT OF TRANSPORTATION
DIVISION OF PLANNING AND RESEARCH
OFFICE OF TRANSPORTATION INVENTORY

PHONE (515) 296-1289

IN COOPERATION WITH

UNITED STATES DEPARTMENT OF TRANSPORTATION
FEDERAL HIGHWAY ADMINISTRATION

SCALE IN MILES

1978

LEGEND

COUNTY LINE
CIVIL TOWNSHIP
CORPORATION LINE
SECTION LINE
INTERMITTENT STREAM
NARROW STREAM
WIDE STREAM
HIGHWAY BRIDGE SMALL
HIGHWAY BRIDGE LARGE
RAILROAD SINGLE OPERATING COMPANY
RAILROAD STATION
RAILROAD BELOW OVERHEAD
RAILROAD OVER SUBWAY
CENTER OF CITIES
CENTER OF COUNTY SEAT
DELIMITING AREA (GENERALIZED)
RAILROAD GRADE CROSSING
OLD CHANNEL OF STREAM
UNIMPROVED ROAD (RURAL)
GRADED AND DRAINED ROAD
METAL SURFACED ROAD
BITUMINOUS SURFACED ROAD
PAVED ROAD
DIVIDED HIGHWAY
LEGAL ROAD NOT OPEN TO TRAFFIC
HIGHWAY WITH PARTIAL CONTROL OF ACCESS
4 LANE UNDIVIDED HIGHWAY

LEGEND

AIRPORT, COMPLETE FACILITIES
LANDING AREA OR STRIP
GAME PRESERVE
BOOSTER STATION

LEGEND

	IN USE	NOT IN USE
FARM UNIT		
DWELLING, OTHER THAN FARM		
ROWS OR GROUPS OF DWELLINGS		
STORE OR SMALL BUSINESS ESTABLISHMENT		
CHURCH OR OTHER RELIGIOUS INSTITUTION		
SCHOOL OR OTHER EDUCATIONAL INSTITUTION		
CEMETERY		
GRAVEL PIT		
TOWNHALL OR COMMUNITY HALL		
ROCK QUARRY		
GOLF COURSE OR COUNTRY CLUB		
GAUGING OR PUMPING STATION		
PICNIC GROUNDS		
WELL		
TRIANGULATION STATION		
BARNYARD		
PLAYGROUNDS, BALL FIELD, ETC.		
COUNTY HOME		
UNITED STATES HIGHWAY		
STATE HIGHWAY SYSTEM		
COUNTY TRUNK SYSTEM		
FEDERAL AID HIGHWAY SYSTEM		FA
POINTS BETWEEN WHICH DISTANCES ARE MEASURED		
HIGHWAY GARAGE		
CAMP SITE, NO PERMANANCE		
PIPE LINE, GAS		
AUTO JUNK YARD		

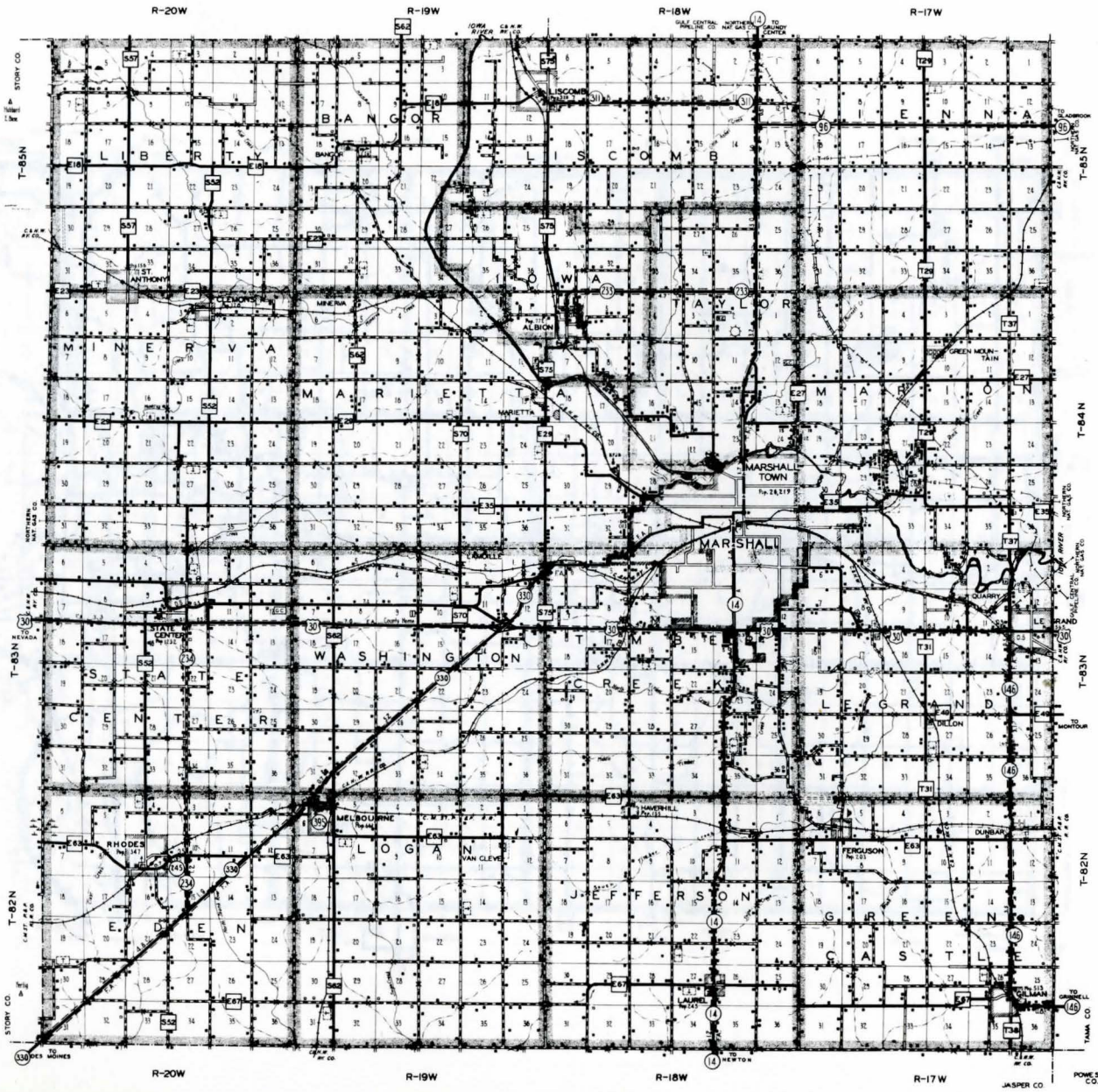

MINERVA
SEC. 5 MARIETTA TWP.
T-84N. R-19W.
ENLARGED 5 TIMES

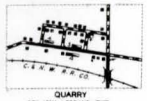

QUARRY
SEC. 10 11 LEGRAND TWP.
T-83N. R-17W.
ENLARGED 7 TIMES

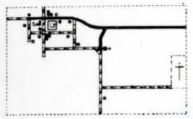

BANGOR
SEC. 16 17 BANGOR TWP.
T-85N. R-18W.
ENLARGED 5 TIMES

MARIETTA
SEC. 13 18 MARIETTA TWP.
T-84N. R-19-18W.
ENLARGED 4 TIMES



LAMOLLE
SEC. 3 12 WASHINGTON TWP.
T-83N. R-19W.
ENLARGED 4 TIMES



VAN CLEVE
SEC. 9 10 LOGAN TWP.
T-82N. R-19W.
ENLARGED 5 TIMES

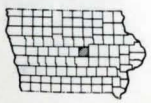

SEC. 8 TIMBER CREEK TWP.
T-83N. R-18W.
ENLARGED 18.5 TIMES

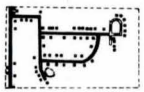

SEC. 13 TIMBER CREEK TWP.
T-83N. R-18W.
ENLARGED 5 TIMES

SEC. 29 30 MARION TWP.
T-84N. R-17W.
ENLARGED 2 TIMES

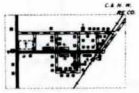

GREEN MOUNTAIN
SEC. 9 10 MARION TWP.
T-84N. R-17W.
ENLARGED 5 TIMES

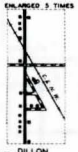

DILLON
SEC. 11 14 LEGRAND TWP.
T-83N. R-17W.
ENLARGED 4 TIMES

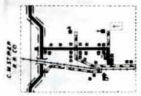

DUNBAR
SEC. 2 1 GREEN CASTLE TWP.
T-82N. R-17W.
ENLARGED 4 TIMES

ROAD CONDITION JANUARY 1, 1978

GENERAL HIGHWAY AND TRANSPORTATION MAP

MILLS COUNTY

IOWA

PREPARED BY THE

IOWA DEPARTMENT OF TRANSPORTATION
DIVISION OF PLANNING AND RESEARCH
OFFICE OF TRANSPORTATION INVENTORY
PHONE (515) 296-1289
IN COOPERATION WITH
UNITED STATES DEPARTMENT OF TRANSPORTATION
FEDERAL HIGHWAY ADMINISTRATION

SCALE IN MILES 1 0 1 2 3

1978

LEGEND

STATE LINE
COUNTY LINE
CIVIL TOWNSHIP
CORPORATION LINE
SECTION LINE
HIGHWAY BRIDGE SMALL
HIGHWAY BRIDGE LARGE
INTERMITTENT STREAM
NARROW STREAM
WIDE STREAM
RAILROAD STATION
RAILROAD BELOW OVERHEAD
RAILROAD ABOVE SUBWAY
RAILROAD SINGLE OPERATING COMPANY
PIPE LINE GAS
CENTER OF CITIES
CENTER OF COUNTY SEAT
RAILROAD GRADE CROSSING
STATE OR FEDERAL PROPERTY (NAMED)
DELIMITING AREA (GENERALIZED)
POND OR LAKE
OPERATED SHIP AND BARGE LINE ON NATURAL STREAM
JETTIES

UNIMPROVED ROAD (RURAL)
GRADED AND DRAINED ROAD
METAL SURFACED ROAD
BITUMINOUS SURFACED ROAD
PAVED ROAD
SOIL SURFACED ROAD
LEGAL ROAD NOT OPEN TO TRAFFIC
HIGHWAY WITH PARTIAL CONTROL OF ACCESS

LEGEND

	IN USE	NOT IN USE
FARM UNIT		
DWELLING OTHER THAN FARM		
ROWS OR GROUPS OF DWELLINGS		
TOWNHALL OR COMMUNITY HALL		
STORE OR SMALL BUSINESS ESTABLISHMENT		
POST OFFICE		
TOURIST CAMP		
HIGHWAY GARAGE		
FACTORY OR INDUSTRIAL PLANT		
SCHOOL OR OTHER EDUCATIONAL INSTITUTION		
CHURCH OR OTHER RELIGIOUS INSTITUTION		
CEMETERY		
FAIR GROUNDS		
ROCK QUARRY		
SAW MILL		
GOLF COURSE OR COUNTRY CLUB		
COUNTY FARM		
TRIANGULATION STATION		
AIRWAY BEACON LIGHT		
PUMPING STATION		
UNITED STATES HIGHWAY		
STATE HIGHWAY SYSTEM		
COUNTY TRUNK SYSTEM		
FEDERAL AID HIGHWAY SYSTEM		
POINTS BETWEEN WHICH DISTANCES ARE MEASURED		
AUTO JUNK YARD		
SANITARY LAND FILL		
BOOSTER STATION		
SMALL PARK (COUNTY) (WAYSIDE)		
LANDING AREA OR STRIP		
AIRPORT, LIMITED FACILITIES		
SEASONAL DWELLINGS		
PLAYGROUND OR BALL FIELD		
PICNIC AREA		
CAMP OR LODGE		
TRAILER COURT		

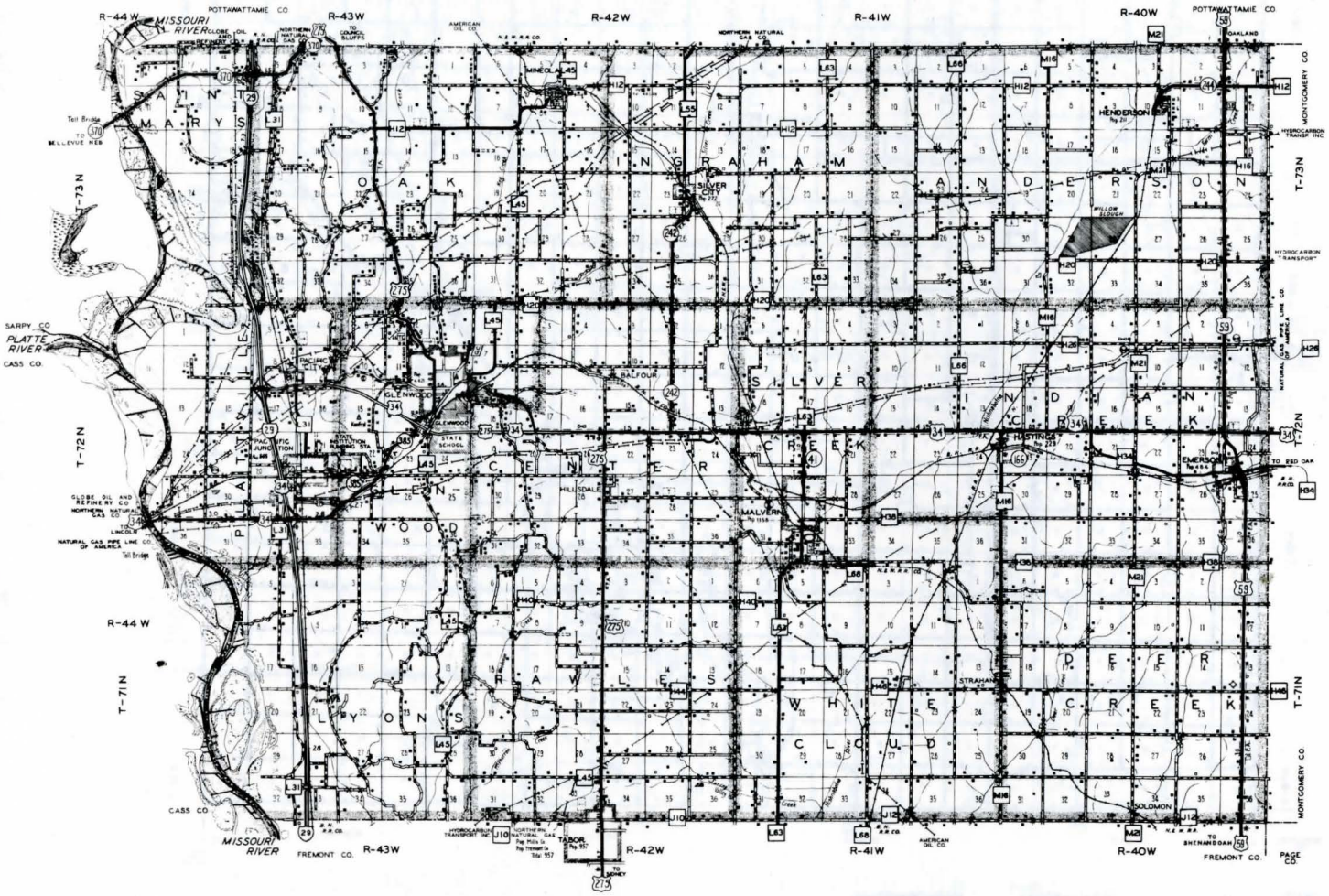

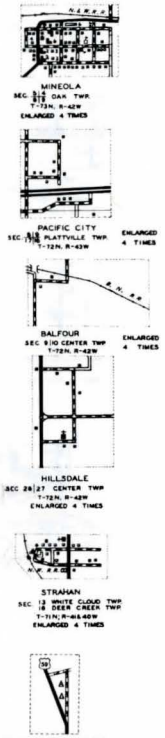

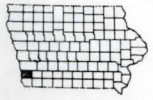

ROAD CONDITION JANUARY 1, 1979

65

GENERAL HIGHWAY AND TRANSPORTATION MAP

MITCHELL COUNTY

IOWA

PREPARED BY THE

IOWA DEPARTMENT OF TRANSPORTATION
DIVISION OF PLANNING AND RESEARCH
OFFICE OF TRANSPORTATION INVENTORY
PHONE (515) 296-1289
IN COOPERATION WITH

UNITED STATES DEPARTMENT OF TRANSPORTATION
FEDERAL HIGHWAY ADMINISTRATION

SCALE IN MILES

1978

LEGEND

STATE LINE
COUNTY LINE
CIVIL TOWNSHIP
CORPORATION LINE
SECTION LINE
INTERMITTENT STREAM
NARROW STREAM
HIGHWAY BRIDGE SMALL
RAILROAD SINGLE OPERATING COMPANY
RAILROAD STATION
RAILROAD BELOW OVERHEAD
RAILROAD OVER SUBWAY
CENTER OF CITIES
CENTER OF COUNTY SEAT
RAILROAD GRADE CROSSING
LAKE OR POND
STATE OR FEDERAL PROPERTY (NAMED)
DELIMITING AREA (GENERALIZED)
POND WITH DAM
UNIMPROVED ROAD (RURAL)
GRADED AND DRAINED ROAD
METAL SURFACED ROAD
BITUMINOUS SURFACED ROAD
PAVED ROAD
HIGHWAY WITH PARTIAL CONTROL OF ACCESS

LEGEND

	IN USE	NOT IN USE
FARM UNIT		
DWELLING OTHER THAN FARM		
ROWS OR GROUPS OF DWELLINGS		
STORE OR SMALL BUSINESS ESTABLISHMENT		
SCHOOL OR OTHER EDUCATIONAL INSTITUTION		
CHURCH OR OTHER RELIGIOUS INSTITUTION		
CEMETERY		
POST OFFICE		
STOCK YARDS		
HIGHWAY GARAGE		
UNITED STATES HIGHWAY	18	
STATE HIGHWAY SYSTEM	9	
COUNTY TRUNK SYSTEM		
FEDERAL AID HIGHWAY SYSTEM	FA	
POINTS BETWEEN WHICH DISTANCES ARE MEASURED	0 10	
BOOSTER STATION		
GAUGING OR PUMPING STATION		
SMALL PARK (COUNTY) (STATE)		
COUNTRY CLUB OR GOLF COURSE		
AUTO JUNK YARD		
SANITARY LAND FILL		
LANDING AREA OR STRIP		
AIRPORT, LIMITED FACILITIES		

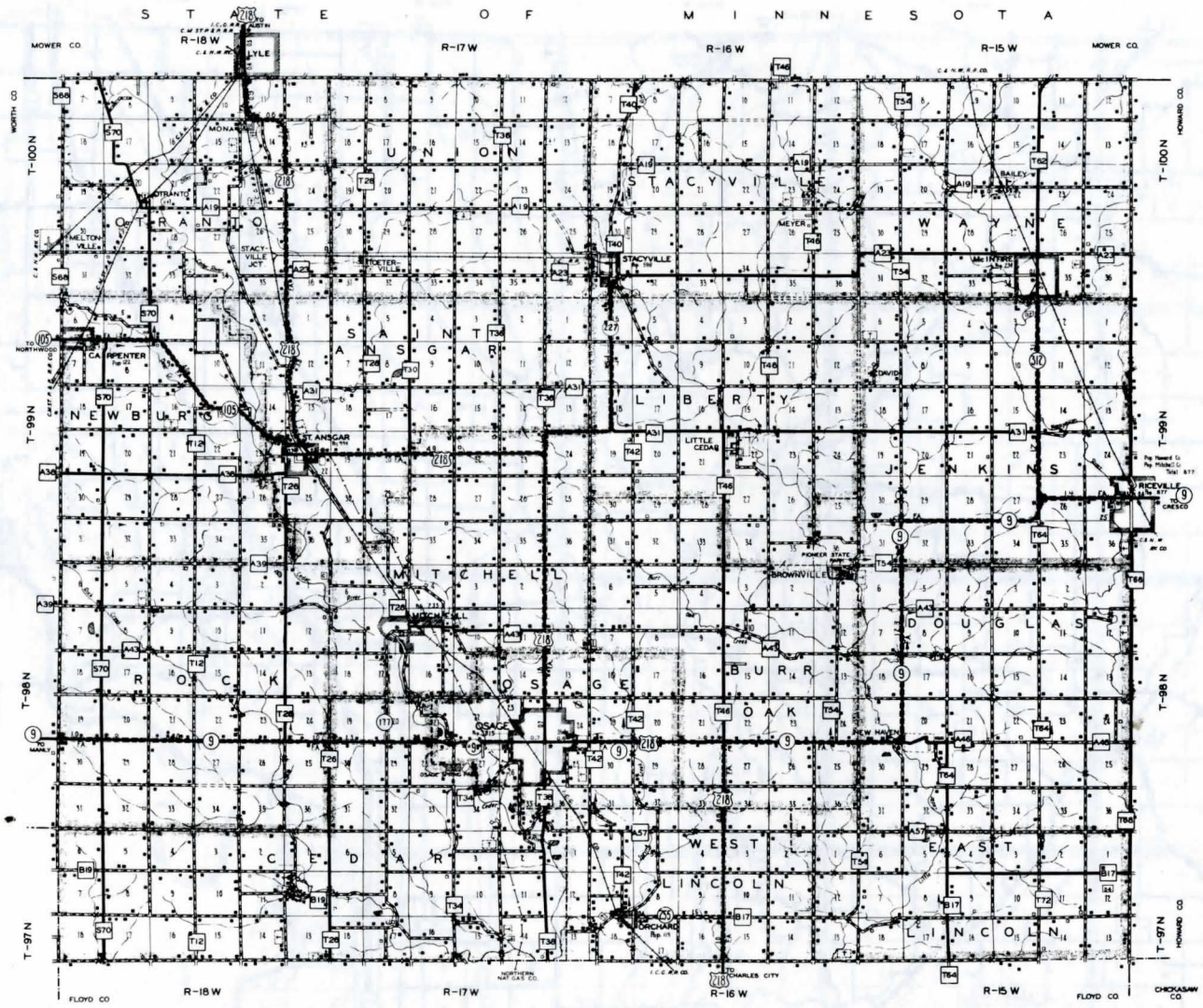

MONA
SEC. 18/19 OTRANTO TWP
T-100-N R-18-W
ENLARGED 3 TIMES

OTRANTO
SEC. 25/26 OTRANTO TWP
T-100-N R-18-W
ENLARGED 8 TIMES

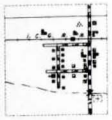
TOETERVILLE
SEC. 26/35 UNION TWP
T-100-N R-17-W
ENLARGED 7 TIMES

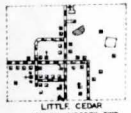
LITTLE CEDAR
SEC. 22 LIBERTY TWP
T-98-N R-16-W
ENLARGED 5 TIMES

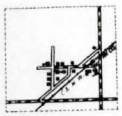
MELTONVILLE
SEC. 31 OTRANTO TWP
MITCHELL COUNTY
T-100N R-18 W

SEC. 33 DEER CREEK TWP
WORTH COUNTY
T-100 N R-19 W
ENLARGED 4 TIMES

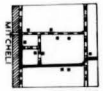
SEC. 9 MITCHELL TWP
T-100-N
ENLARGED 5 TIMES

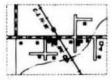
BAILEY
SEC. 21/22 WAYNE TWP
T-100-N R-15-W
ENLARGED 4 TIMES

MEYER
SEC. 33/34 STACYVILLE TWP
T-100-N R-16-W
ENLARGED 3 TIMES

DAVID
SEC. 7 JENKINS TWP
T-99-N R-15-W
ENLARGED 5 TIMES

BROWNVILLE
SEC. 29 LIBERTY TWP
T BURR OAK TWP
T-98-N R-16-W
ENLARGED 4 TIMES

SEC. 24 OSAGE TWP
T-98-N R-17-W
ENLARGED 10 TIMES

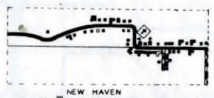
NEW HAVEN
SEC. 24 DOUGLAS TWP
T-98-N R-16-W
ENLARGED 8 TIMES

ROAD CONDITION JANUARY 1, 1979

GENERAL HIGHWAY AND TRANSPORTATION MAP

MONONA COUNTY

IOWA

PREPARED BY THE

IOWA DEPARTMENT OF TRANSPORTATION
DIVISION OF PLANNING AND RESEARCH
OFFICE OF TRANSPORTATION INVENTORY
PHONE (515) 296-1289

IN COOPERATION WITH

UNITED STATES DEPARTMENT OF TRANSPORTATION
FEDERAL HIGHWAY ADMINISTRATION

SCALE IN MILES

1978

LEGEND

STATE LINE
COUNTY LINE
CIVIL TOWNSHIP
CORPORATION LINE
SECTION LINE
INTERMITTENT STREAM
NARROW STREAM
WIDE STREAM
HIGHWAY BRIDGE SMALL
HIGHWAY BRIDGE LARGE
RAILROAD SINGLE OPERATING COMPANY
RAILROAD STATION
RAILROAD BELOW (OVERHEAD)
RAILROAD OVER (SUBWAY)
CENTER OF CITIES
CENTER OF COUNTY SEAT
RAILROAD GRADE CROSSING
LAKE OR POND
STATE OR FEDERAL PROPERTY (NAMED)
DELIMITING AREA (GENERALIZED)
MARSH LAND
HIGHWAY WITH PARTIAL CONTROL OF ACCESS

LEGEND

	IN USE	NOT IN USE
FARM UNIT		
DWELLING OTHER THAN FARM		
ROWS OR GROUPS OF DWELLINGS		
SCHOOL OR OTHER EDUCATIONAL INSTITUTION		
CHURCH OR OTHER RELIGIOUS INSTITUTION		
STORE OR SMALL BUSINESS ESTABLISHMENT		
CEMETERY		
TRIANGULATION STATION		
OPERATED SHIP AND BARGE LINE ON NATURAL STREAM		

JETTIES
UNITED STATES HIGHWAY
STATE HIGHWAY SYSTEM
BITUMINOUS SURFACED ROAD
UNIMPROVED ROAD (RURAL)
GRADED AND DRAINED ROAD
METAL SURFACED ROAD
PAVED ROAD
FEDERAL AID HIGHWAY SYSTEM
POINTS BETWEEN WHICH DISTANCES ARE MEASURED
LEGAL ROAD NOT OPEN TO TRAFFIC
LEVEE OR DIKE
LEVEE OR DIKE WITH ROAD
GOLF GROUND OR COUNTRY CLUB
LANDING AREA OR STRIP
GAUGING OR PUMPING STATION
BOOSTER STATION
POWER PLANT
GRAVEL PIT
GAME PRESERVE

LEGEND

AUTO JUNK YARD
SANITARY LAND FILL
SMALL PARK (COUNTY) (STATE)
AIRPORT, COMPLETE FACILITIES
AIRPORT LIMITED FACILITIES
COMMERCIAL DOCK
COUNTY TRUNK SYSTEM

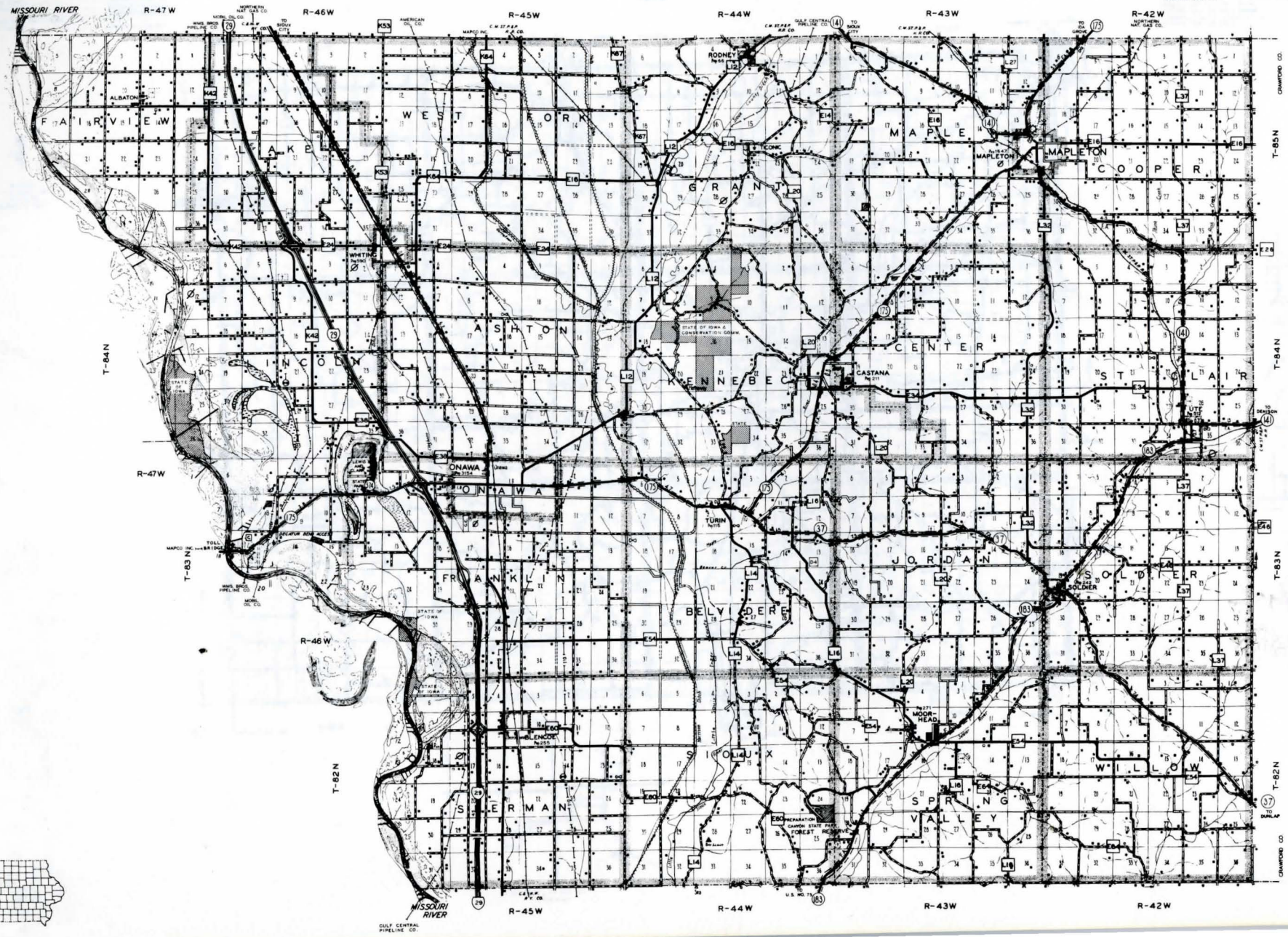

GENERAL HIGHWAY AND TRANSPORTATION MAP

MONROE COUNTY

IOWA

PREPARED BY THE

IOWA DEPARTMENT OF TRANSPORTATION
DIVISION OF PLANNING AND RESEARCH
OFFICE OF TRANSPORTATION INVENTORY
PHONE (515) 296-1289
IN COOPERATION WITH
UNITED STATES DEPARTMENT OF TRANSPORTATION
FEDERAL HIGHWAY ADMINISTRATION

SCALE IN MILES

1978

LEGEND

COUNTY LINE
CIVIL TOWNSHIP
CORPORATION LINE
SECTION LINE
INTERMITTENT STREAM
NARROW STREAM
HIGHWAY BRIDGE (SMALL)
RAILROAD SINGLE OPERATING COMPANY
RAILROAD STATION
RAILROAD BELOW (OVERHEAD)
RAILROAD OVER (SUBWAY)
ELECTRIC INTERURBAN
CENTER OF CITIES
CENTER OF COUNTY SEAT
RAILROAD GRADE CROSSING
RESERVOIR, POND OR LAKE
DELINEATING AREA (GENERALIZED)
STATE OR FEDERAL PROPERTY (NAMED)
WIDE STREAM
UNIMPROVED ROAD (RURAL)
GRADED AND DRAINED ROAD
METAL SURFACED ROAD
BITUMINOUS SURFACED ROAD
PAVED ROAD
LEGAL ROAD NOT OPEN TO TRAFFIC
SOIL SURFACED ROAD

LEGEND

	IN USE	NOT IN USE
FARM UNIT		
DWELLING OTHER THAN FARM		
ROWS OR GROUPS OF DWELLINGS		
STORE OR SMALL BUSINESS ESTABLISHMENT		
CHURCH OR OTHER RELIGIOUS INSTITUTION		
SCHOOL OR OTHER EDUCATIONAL INSTITUTION		
CEMETERY		
GRAVEL PIT		
COAL MINE		
ROCK QUARRY		
POST OFFICE		
POURING STATION		
FACTORY		
STOCK YARDS		
TOWNHALL OR COMMUNITY HALL		
COUNTY HOME		
GUN CLUB		
UNITED STATES HIGHWAY		
STATE HIGHWAY SYSTEM		
COUNTY TRUNK SYSTEM		
FEDERAL AID HIGHWAY SYSTEM		
POINTS BETWEEN WHICH DISTANCES ARE MEASURED		
AIRPORT, COMPLETE FACILITIES		
AUTO JUNK YARD		
SANITARY LAND FILL		
BOOSTER STATION		
SMALL PARK COUNTY STATE		
COUNTRY CLUB OR GOLF COURSE		
AIRPORT, LIMITED FACILITIES		
LANDING AREA OR STRIP		

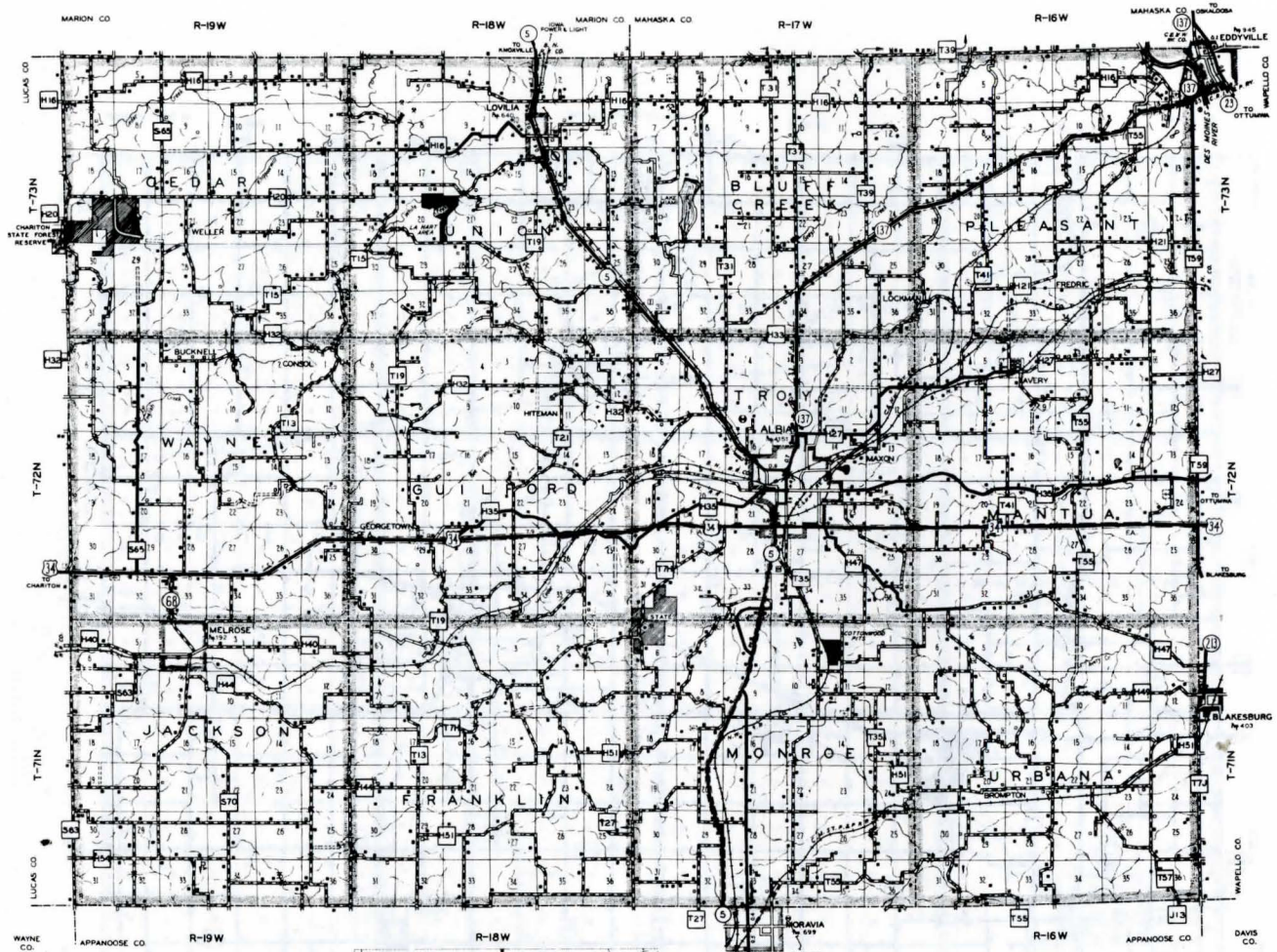

WELLER
SEC. 21 CEDAR TWP
T-73 N. R-19 W
ENLARGED 8 TIMES

CONSOL
SEC. 2 WAYNE TWP
T-72 N. R-19 W
ENLARGED 4 TIMES

GEORGETOWN
SEC. 29 GUILFORD TWP
T-72 N. R-18 W
ENLARGED 5 TIMES

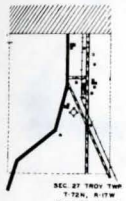

SEC. 27 TROY TWP
T-72N, R-17W
ENLARGED 4 TIMES

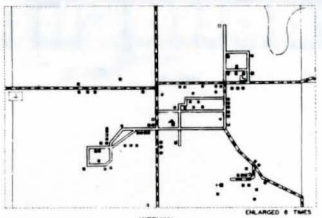

HITEMAN
SEC. 8 GUILFORD TWP
T-72N R-18W
ENLARGED 8 TIMES



FREDRIC
SEC. 27 PLEASANT TWP
T-73 N. R-16 W
ENLARGED 5 TIMES

HOCKING
SEC. 33 TROY TWP
T-72N R-17W
ENLARGED 3 TIMES

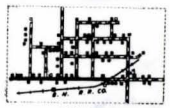

AVERY
SEC. 3 & 4 MANTUA TWP
T-72N R-16W
ENLARGED 3 TIMES

SEC. 8 & 9 TROY TWP
T-72N, R-17W
ENLARGED 3 TIMES

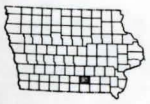

ROAD CONDITION JANUARY 1, 1978

68

GENERAL HIGHWAY AND TRANSPORTATION MAP

MONTGOMERY COUNTY

IOWA

PREPARED BY THE

IOWA DEPARTMENT OF TRANSPORTATION
DIVISION OF PLANNING AND RESEARCH
OFFICE OF TRANSPORTATION INVENTORY
PHONE (515) 296-1289
IN COOPERATION WITH

UNITED STATES DEPARTMENT OF TRANSPORTATION
FEDERAL HIGHWAY ADMINISTRATION

SCALE IN MILES

1978

LEGEND

COUNTY LINE
TOWNSHIP LINE
CORPORATION LINE
SECTION LINE
INTERMITTENT STREAM
STREAM
HIGHWAY BRIDGE
RAILROAD STATION
RAILROAD BELOW OVERHEAD
RAILROAD ABOVE SUBWAY
RAILROAD SINGLE OPERATING CO.
PIPE LINE (GAS)
CENTER OF CITIES
CENTER OF COUNTY SEAT
RAILROAD GRADE CROSSING
DELIMITING AREA (GENERALIZED)
PIPE LINE (OIL)
UNIMPROVED ROAD (RURAL)
GRADED AND DRAINED ROAD
METAL SURFACED ROAD
BITUMINOUS SURFACED ROAD
PAVED ROAD
LEGAL ROAD NOT OPEN TO TRAFFIC
HIGHWAY WITH PARTIAL CONTROL OF ACCESS

LEGEND

	IN USE	NOT IN USE
FARM UNIT		
DWELLINGS OTHER THAN FARM		
ROWS OR GROUPS OF DWELLINGS		
TOWNHALL OR COMMUNITY HALL		
STORE OR SMALL BUSINESS ESTABLISHMENT		
POST OFFICE		
SCHOOLHOUSE OR OTHER EDUCATIONAL INSTITUTIONS		
CHURCH OR OTHER RELIGIOUS INSTITUTIONS		
HIGHWAY GARAGE		
GOLF GROUNDS OR COUNTRY CLUB		
CEMETERY		
TRIANGULATION STATION		
CAMP OR LODGE		
ROCK QUARRY		
GAUGING OR PUMPING STATION		
GRAVEL PIT		
COUNTY HOME		
UNITED STATES HIGHWAY		
STATE HIGHWAY SYSTEM		
COUNTY TRUNK SYSTEM		
FEDERAL AID HIGHWAY SYSTEM		
POINTS BETWEEN WHICH DISTANCES ARE MEASURED		
AUTO JUNK YARD		
SANITARY LAND FILL		
BOOSTER STATION		
SMALL FARM (COUNTY)(WAYSIDE) (STATE)		
ARMORY		
DRIVE-IN THEATER		
AIRPORT, COMPLETE FACILITIES		
LANDING AREA OR STRIP		

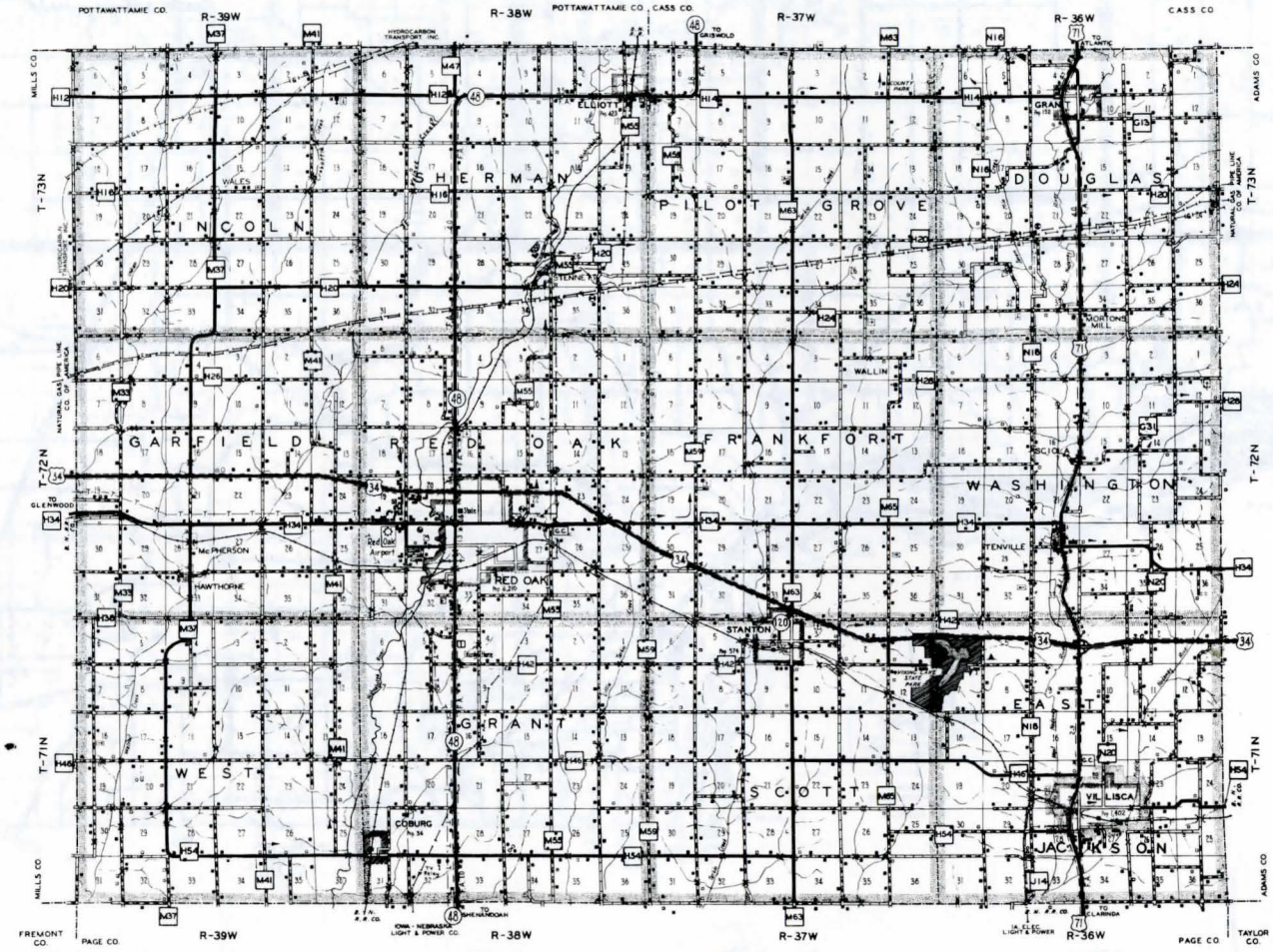

Mc PHERSON
SEC. 28 GARFIELD TWP
T-72N, R-38W
ENLARGED 3 TIMES

HAWTHORNE
SEC. 4/5 GARFIELD TWP
T-72N, R-38W
ENLARGED 5 TIMES

SEC. 22 RED OAK TWP
T-72-N R-38-W
ENLARGED 5 TIMES

MORTONS MILL
SEC. 33/34 DOUGLAS TWP
T-73N, R-36W
ENLARGED 5 TIMES

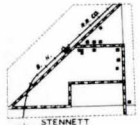

STENNETT
SEC. 27/28 SHERMAN TWP
T-73N, R-38W
ENLARGED 5 TIMES

WALES
SEC. 18/19 LINCOLN TWP
T-73N, R-38W
ENLARGED 4 TIMES

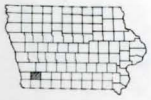

ROAD CONDITION JANUARY 1, 1979

GENERAL HIGHWAY AND TRANSPORTATION MAP

MUSCATINE COUNTY

IOWA

PREPARED BY THE

IOWA DEPARTMENT OF TRANSPORTATION
DIVISION OF PLANNING AND RESEARCH
OFFICE OF TRANSPORTATION INVENTORY
PHONE (515) 296-1289
IN COOPERATION WITH

UNITED STATES DEPARTMENT OF TRANSPORTATION
FEDERAL HIGHWAY ADMINISTRATION

SCALE IN MILES

1978

LEGEND

STATE LINE
COUNTY LINE
CIVIL TOWNSHIP
CORPORATION LINE
SECTION LINE
INTERMITTENT STREAM
NARROW STREAM
WIDE STREAM
HIGHWAY BRIDGE SMALL
HIGHWAY BRIDGE LARGE
RAILROAD SINGLE OPERATING COMPANY
RAILROAD STATION
RAILROAD BELOW(OVERHEAD)
RAILROAD OVER (SUBWAY)
RAILROAD ELECTRIC
LEVEE
PIPE LINE GAS
RAILROAD GRADE CROSSING
POND OR LAKE
STATE OR FEDERAL PROPERTY (NAMED)
DELIMITING AREA (GENERALIZED)
OPERATED SHIP AND BARGE LINES ON NATURAL STREAM
DAM WITH LOCK (LARGE)
TRUSS STEEL
CENTER OF CITIES
CENTER OF COUNTY SEAT
JETTIES
GOLF GROUNDS
RIFLE CLUB
RELAY TOWER
WEIGHT STATION

LEGEND

AIRPORT, LIMITED FACILITIES
LANDING STRIP
GUAGING OR PUMPING STA.
BOOSTER STATION
SMALL PARK (COUNTY)(STATE)

LEGEND

	IN USE	NOT IN USE
COMMERCIAL DOCKS		
FARM UNIT		
DWELLING OTHER THAN FARM		
ROWS OR GROUPS OF DWELLINGS		
STORE OR SMALL BUSINESS ESTABLISHMENT		
TOURIST CAMP		
SEASONAL DWELLINGS		
CHURCH OR OTHER RELIGIOUS INSTITUTION		
SCHOOL OR OTHER EDUCATIONAL INSTITUTION		
CAMP OR LODGE		
HIGHWAY GARAGE		
AIRWAY BEACON LIGHT		
CEMETERY		
GRAVEL PIT		
TRIANGULATION STATION		
COUNTY HOME		
AIRPORT, COMPLETE FACILITIES		
MARSH OR SWAMP LAND		
ROCK QUARRY		
UNITED STATES HIGHWAY		
STATE HIGHWAY SYSTEM		
COUNTY TRUNK SYSTEM		
UNIMPROVED ROAD (RURAL)		
GRADED AND DRAINED ROAD		
METAL SURFACED ROAD		
PAVED ROAD		
BITUMINOUS SURFACED ROAD		
SOIL SURFACE ROAD		
FEDERAL AID HIGHWAY SYSTEM		
POINTS BETWEEN WHICH DISTANCES ARE MEASURED		
LEGAL ROAD NOT OPEN TO TRAFFIC		
HIGHWAY WITH PARTIAL CONTROL OF ACCESS		
GREAT RIVER ROAD		
AUTO JUNK YARD		
LAND FILL		

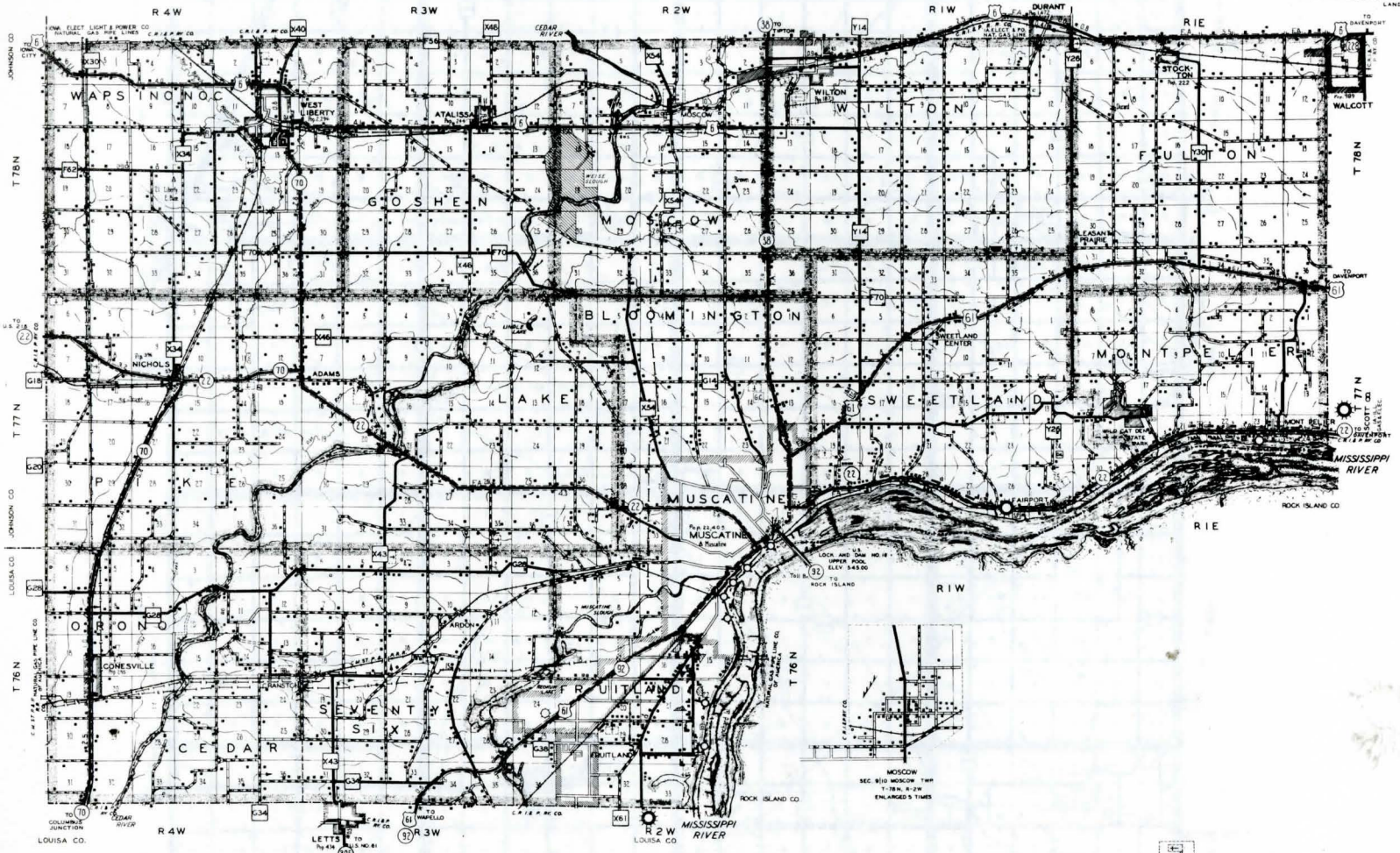

ROAD CONDITION JANUARY 1, 1978

70

GENERAL HIGHWAY AND TRANSPORTATION MAP

O'BRIEN COUNTY

IOWA

PREPARED BY THE

IOWA DEPARTMENT OF TRANSPORTATION
DIVISION OF PLANNING AND RESEARCH
OFFICE OF TRANSPORTATION INVENTORY
PHONE (515) 296-1289

IN COOPERATION WITH

UNITED STATES DEPARTMENT OF TRANSPORTATION
FEDERAL HIGHWAY ADMINISTRATION

SCALE IN MILES

1978

LEGEND

COUNTY LINE
CIVIL TOWNSHIP
CORPORATION LINE
SECTION LINE
INTERMITTENT STREAM
NARROW STREAM
HIGHWAY BRIDGE SMALL
RAILROAD SINGLE OPERATING COMPANY
RAILROAD STATION
RAILROAD BELOW (OVERHEAD)
RAILROAD OVER (SUBWAY)
WIDE STREAM
CENTER OF CITIES
CENTER OF COUNTY SEAT
RAILROAD GRADE CROSSING
LAKE OR POND
STATE OR FEDERAL PROPERTY (MARKED)
DELIMITING AREA (GENERALIZED)
GRADED AND DRAINED ROAD
METAL SURFACED ROAD
BITUMINOUS SURFACED ROAD
PAVED ROAD
HIGHWAY WITH PARTIAL CONTROL OF ACCESS
SMALL PARK (COUNTY) (STATE) (MUNICIPLE) MP

LEGEND

AIRPORT, LIMITED FACILITIES
AIRPORT, COMPLETE FACILITIES
BOOSTER STATION

LEGEND

FARM UNIT
DWELLING OTHER THAN FARM
ROWS OR GROUPS OF DWELLINGS
STORE OR SMALL BUSINESS ESTABLISHMENT
CHURCH OR OTHER RELIGIOUS INSTITUTION
SCHOOL OR OTHER EDUCATIONAL INSTITUTION
CEMETERY
TRIANGULATION STATION
GOLF COURSE OR COUNTRY CLUB GC
AIRPLANE LANDING FIELD MARKED FOR EMERGENCY
FACTORY OR INDUSTRIAL PLANT
GRAVEL PIT
COUNTY HOME
UNITED STATES HIGHWAY 59
STATE HIGHWAY SYSTEM 13
COUNTY TRUNK SYSTEM
FEDERAL AID HIGHWAY SYSTEM FA
POINTS BETWEEN WHICH DISTANCES ARE MEASURED
PIPE LINE GAS
WATERWORKS
GRAIN ELEVATOR
GAUGING OR PUMPING STATION
LANDING AREA OR STRIP
AUTO JUNK YARD
SANITARY LAND FILL

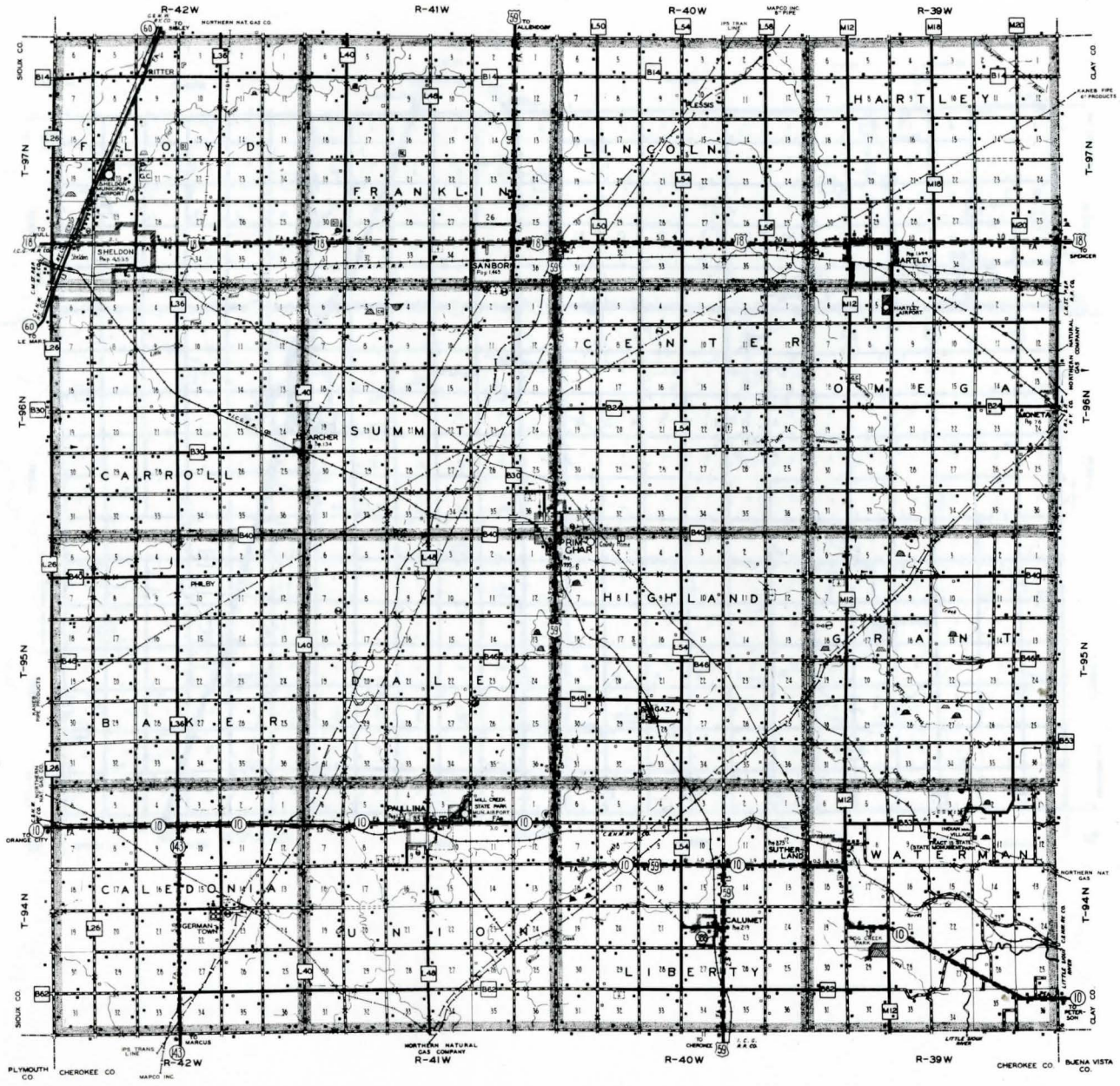

ROAD CONDITION JANUARY 1, 1979

71

GENERAL HIGHWAY AND TRANSPORTATION MAP

OSCEOLA COUNTY

IOWA

PREPARED BY THE

IOWA DEPARTMENT OF TRANSPORTATION
DIVISION OF PLANNING AND RESEARCH
OFFICE OF TRANSPORTATION INVENTORY
PHONE (515) 296-1289

IN COOPERATION WITH

UNITED STATES DEPARTMENT OF TRANSPORTATION
FEDERAL HIGHWAY ADMINISTRATION

SCALE IN MILES

1978

LEGEND

- STATE LINE
- COUNTY LINE
- CIVIL TOWNSHIP
- CORPORATION LINE
- SECTION LINE
- INTERMITTENT STREAM
- NARROW STREAM
- HIGHWAY BRIDGE SMALL
- RAILROAD SINGLE OPERATING COMPANY
- RAILROAD STATION
- RAILROAD BELOW OVERHEAD
- RAILROAD OVER SUBWAY
- CENTER OF CITIES
- CENTER OF COUNTY SEAT
- RAILROAD GRADE CROSSING
- RESERVOIR, POND OR LAKE
- MARSH
- DELIMITING AREA (GENERALIZED)
- HIGHWAY WITH PARTIAL CONTROL OF ACCESS

LEGEND

	IN USE	NOT IN USE
FARM UNIT		
DWELLING OTHER THAN FARM		
ROWS OR GROUPS OF DWELLINGS		
STORE OR SMALL BUSINESS ESTABLISHMENT		
SCHOOL OR OTHER EDUCATIONAL INSTITUTION		
CHURCH OR OTHER RELIGIOUS INSTITUTION		
CEMETERY		
GRAVEL PIT		
HISTORIC SITE		
TRIANGULATION STATION		
UNIMPROVED ROAD RURAL		
GRADED AND DRAINED ROAD		
METAL SURFACED ROAD		
PAVED ROAD		
UNITED STATES HIGHWAY		
STATE HIGHWAY SYSTEM		
COUNTY TRUNK SYSTEM		
FEDERAL AID HIGHWAY SYSTEM		
POINTS BETWEEN WHICH DISTANCES ARE MEASURED		
BITUMINOUS SURFACED ROAD		
AUTO JUNK YARD		
SANITARY LAND FILL		
BOOSTER STATION		
GAUGING OR PUMPING STATION		
LANDING AREA OR STRIP		
AIRPORT, LIMITED FACILITIES		
SMALL PARK		

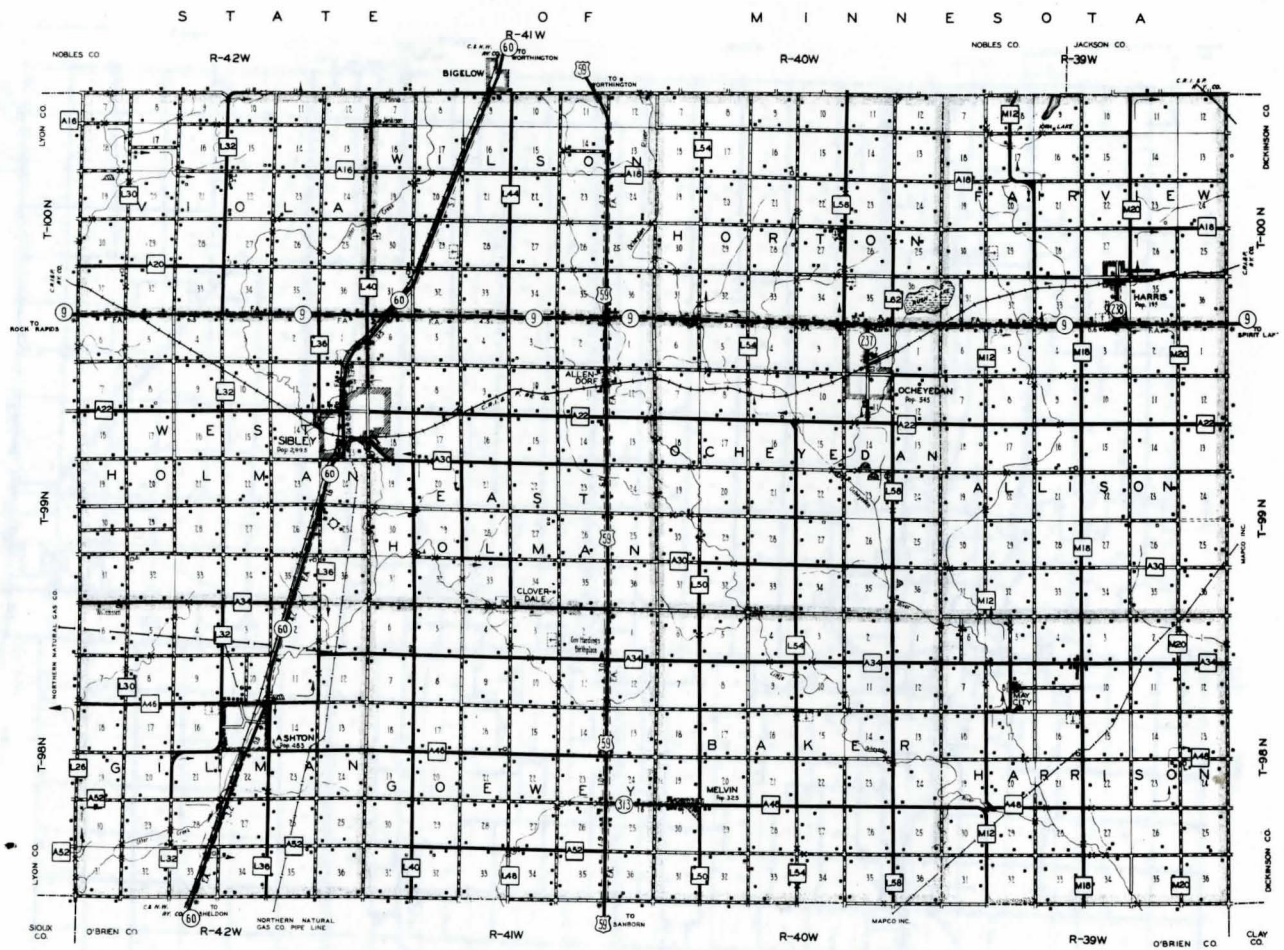

SEC 1 & 2 WEST HOLMAN TWP.
T-99N R-42W
ENLARGED 5 TIMES

SEC 26 & 25 WEST HOLMAN TWP.
T-99N R-42W
ENLARGED 10 TIMES

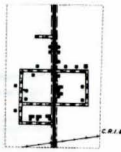

ALLENDORF
SEC. 10 & 2 EAST HOLMAN TWP.
T-99 N, R-41 W
ENLARGED 10 TIMES

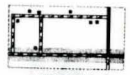

CLOVERDALE
SEC. 35 & 4 EAST HOLMAN TWP.
T-99N, R-41W
ENLARGED 10 TIMES
SEC. 4 & 3 GOEWEY TWP.
T-98N, R-41W

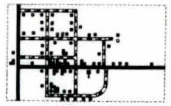

MAY CITY
SEC. 8 HARRISON TWP.
T-98N R-39W
ENLARGED 10 TIMES

ROAD CONDITION JANUARY 1, 1979

GENERAL HIGHWAY AND TRANSPORTATION MAP

PAGE COUNTY

IOWA

PREPARED BY THE

IOWA DEPARTMENT OF TRANSPORTATION
DIVISION OF PLANNING AND RESEARCH
OFFICE OF TRANSPORTATION INVENTORY
PHONE (515) 296-1289

IN COOPERATION WITH

UNITED STATES DEPARTMENT OF TRANSPORTATION
FEDERAL HIGHWAY ADMINISTRATION

SCALE IN MILES

1978

LEGEND

STATE LINE
COUNTY LINE
TOWNSHIP LINE
SECTION LINE
INTERMITTENT STREAM
STREAM
HIGHWAY BRIDGE
RAILROAD STATION
RAILROAD BELOW (OVERHEAD)
RAILROAD ABOVE (SUBWAY)
RAILROAD SINGLE OPERATING COMPANY
CORPORATION LINE
CENTER OF CITIES
CENTER OF COUNTY SEAT
RAILROAD GRADE CROSSING
STATE OR FEDERAL PROPERTY
DELIMITING AREA (GENERALIZED)
PIPE LINE (GAS)
GRADED AND DRAINED ROAD
METAL SURFACED ROAD
BITUMINOUS SURFACED ROAD
PAVED ROAD
UNIMPROVED ROAD (RURAL)
SOIL SURFACED ROAD
LEGAL ROAD NOT OPEN TO TRAFFIC

LEGEND

	IN USE	NOT IN USE
FARM UNIT		
DWELLINGS OTHER THAN FARM		
ROWS OR GROUPS OF DWELLINGS		
STORE OR SMALL BUSINESS ESTABLISHMENT		
TOWNHALL OR COMMUNITY HALL		
SCHOOLHOUSE OR OTHER EDUCATIONAL INSTITUTIONS		
CHURCH OR OTHER RELIGIOUS INSTITUTIONS		
HIGHWAY GARAGE		
CEMETERY		
HOSPITAL		
POST OFFICE		
COAL MINE		
UNITED STATES HIGHWAY	71	
STATE HIGHWAY SYSTEM	48	
COUNTY TRUNK SYSTEM	J A	
FEDERAL AID HIGHWAY SYSTEM		
POINTS BETWEEN WHICH DISTANCES ARE MEASURED	10	
BOOSTER STATION		
AMUSEMENT PARK OR HALL	A	
NURSERY		
AUTO JUNK YARD		
PUMPING STATION		
LANDING AREA OR STRIP		
SANITARY LAND FILL		
RADIO OR T.V. TOWER		
SMALL PARK (COUNTY)(STATE)	C.P.	
GOLF GROUND OR COUNTRY CLUB		
AIRPORT, COMPLETE FACILITIES		

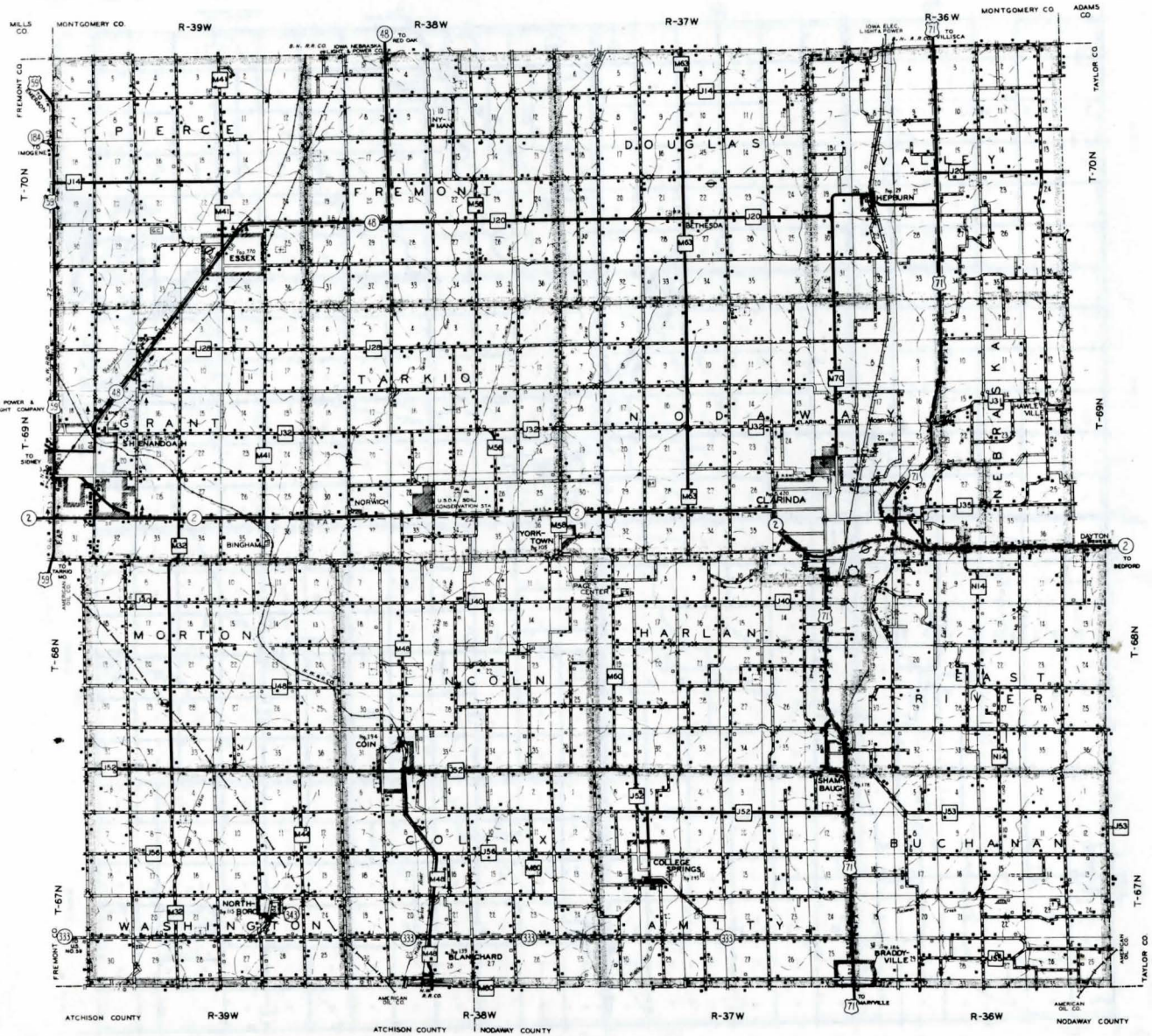

NYMAN
SEC. 10 FREMONT TWP.
T-70N, R-38W
ENLARGED 41 TIMES

SEC. 25 WALNUT TWP.
FREMONT CO.
T-69N, R-40W
ENLARGED 10 TIMES

BETHESDA
SEC. 5 DOUGLAS TWP.
T-70N, R-37W
ENLARGED 3 TIMES

HAWLEYVILLE
SEC. 13 NEBRASKA TWP.
T-69N, R-36W
ENLARGED 32 TIMES

NORWICH
SEC. 30 (E½) 31 (W½) TARKIO TWP.
T-69N, R-38W
ENLARGED 34 TIMES

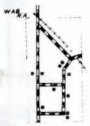

BINGHAM
SEC. 35 & 36 GRANT TWP.
T-69N, R-39W
ENLARGED 32 TIMES

PAGE CENTER
SEC. 1 HARLAN TWP.
T-68N, R-37W
ENLARGED 3 TIMES

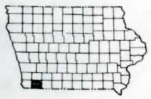

ROAD CONDITION JANUARY 1, 1979

GENERAL HIGHWAY AND TRANSPORTATION MAP

PALO ALTO COUNTY

IOWA

PREPARED BY THE

IOWA DEPARTMENT OF TRANSPORTATION
DIVISION OF PLANNING AND RESEARCH
OFFICE OF TRANSPORTATION INVENTORY
PHONE (515) 296-1289
IN COOPERATION WITH

UNITED STATES DEPARTMENT OF TRANSPORTATION
FEDERAL HIGHWAY ADMINISTRATION

SCALE IN MILES

1978

LEGEND

COUNTY LINE
CIVIL TOWNSHIP
CORPORATION LINE
SECTION LINE
HIGHWAY BRIDGE SMALL
CENTER OF CITIES
CENTER OF COUNTY SEAT
STATE OR FEDERAL PROPERTY NAMED
INTERMITTENT STREAM
NARROW STREAM
WIDE STREAM
LAKE OR POND
RAILROAD STATION
RAILROAD BELOW (OVERHEAD)
RAILROAD ABOVE (SUBWAY)
RAILROAD SINGLE OPERATING COMPANY
RAILROAD GRADE CROSSING
PAVED ROAD
UNIMPROVED ROAD (DIRT)
GRADED AND DRAINED ROAD
METAL SURFACED ROAD
BITUMINOUS SURFACED ROAD
LEGAL ROAD NOT OPEN TO TRAFFIC
HIGHWAY WITH PARTIAL CONTROL OF ACCESS

LEGEND

AIRPORT, LIMITED FACILITIES
LANDING AREA OR STRIP

LEGEND

	IN USE	NOT IN USE
BATHING BEACH OR SWIMMING POOL		
STOCK YARDS		
CEMETERY		
WELL		
FARM UNIT		
DWELLINGS OTHER THAN FARM		
ROWS OR GROUPS OF DWELLINGS		
TOWNHALL OR COMMUNITY HALL		
GRAVEL PIT		
CHURCH OR OTHER RELIGIOUS INSTITUTIONS		
SCHOOLHOUSE OR OTHER EDUCATIONAL INSTITUTION		
COUNTY FARM		
CAMPS OR LODGES		
STORE OR SMALL BUSINESS ESTABLISHMENT		
FACTORY		
TRIANGULATION STATION		
UNITED STATES HIGHWAY		
STATE HIGHWAY SYSTEM		
COUNTY TRUNK SYSTEM		
FEDERAL AID HIGHWAY SYSTEM		
POINTS BETWEEN WHICH DISTANCES ARE MEASURED	3.5	
AIRPORT, COMPLETE FACILITIES		
SEASONAL OR SUMMER COLONY DWELLING		
BOOSTER STATION		
AUTO JUNK YARD		
SANITARY LAND FILL		
GAUGING OR PUMPING STATION		
COUNTRY CLUB OR GOLF COURSE		
SMALL PARK (COUNTY)(WAYSIDE)		

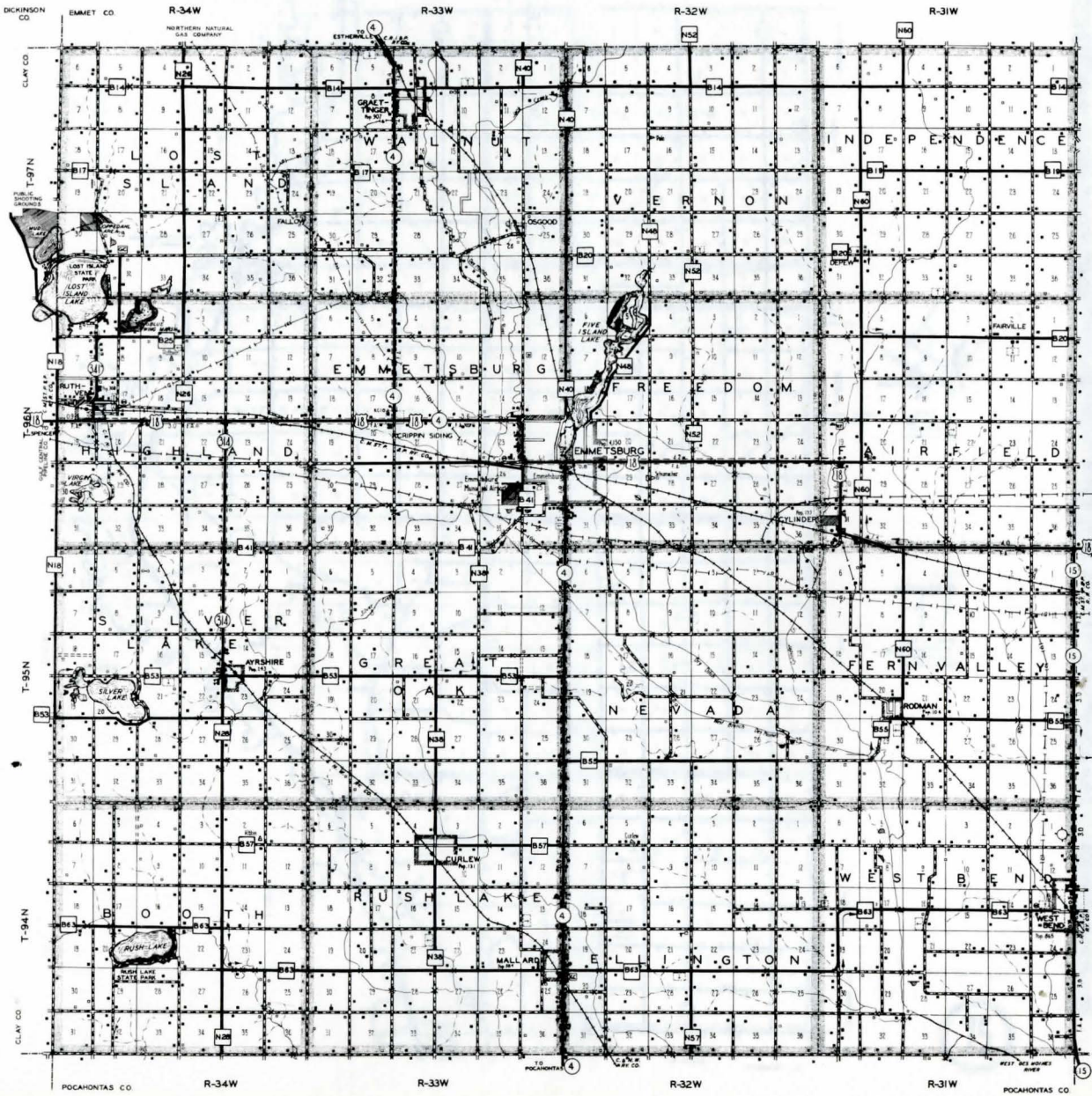

OSGOOD
SEC. 28 WALNUT TWP.
T-97N R-33W
ENLARGED 5 TIMES

LOST ISLAND LAKE
SEC. 20 LOST ISLAND TWP.
T-97N R-34W
ENLARGED 5 TIMES

LOST ISLAND LAKE
SEC. 6 HIGHLAND TWP.
T-96N R-34W
ENLARGED 5 TIMES

CRIPPEN SIDING
SEC. 11 EMMETSBURG TWP.
T-96 N R-33 W
ENLARGED 10 TIMES

SILVER LAKE
SEC. 21 SILVER LAKE TWP.
T-95N R-34W
ENLARGED 2 TIMES

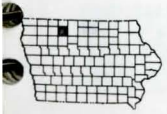

SEC. 13 WEST BEND TWP.
T-94 N R-31 W
SEC. 18 GARFIELD TWP.
KOSSUTH CO.
T-94 N R-30 W
ENLARGED 5 TIMES

ROAD CONDITION JANUARY 1, 1979

74

GENERAL HIGHWAY AND TRANSPORTATION MAP

PLYMOUTH COUNTY

IOWA

PREPARED BY THE

IOWA DEPARTMENT OF TRANSPORTATION
DIVISION OF PLANNING AND RESEARCH
OFFICE OF TRANSPORTATION INVENTORY
PHONE (515) 296-1289

IN COOPERATION WITH

UNITED STATES DEPARTMENT OF TRANSPORTATION
FEDERAL HIGHWAY ADMINISTRATION

SCALE IN MILES

1978

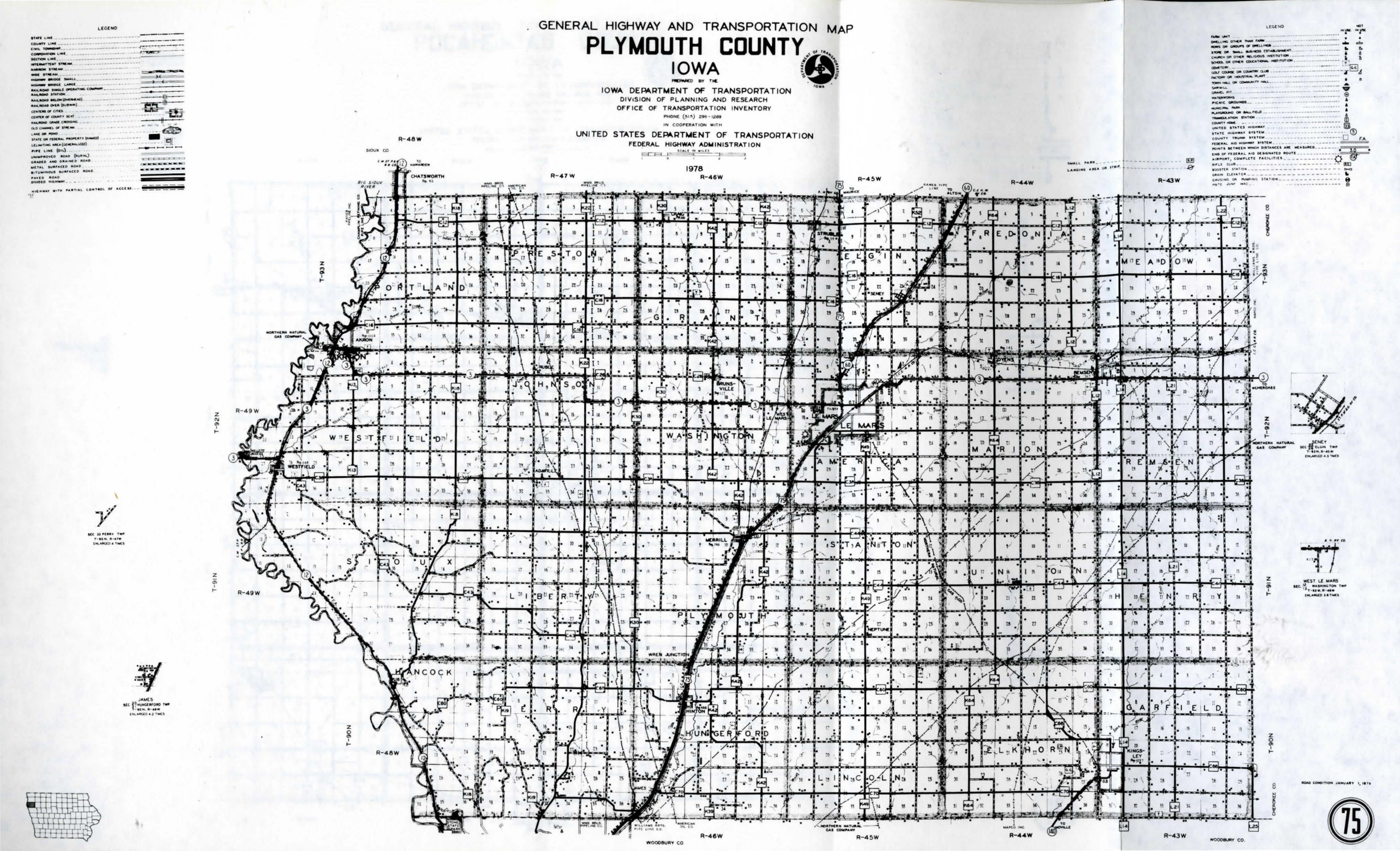

GENERAL HIGHWAY AND TRANSPORTATION MAP

POCAHONTAS COUNTY

IOWA

PREPARED BY THE

IOWA DEPARTMENT OF TRANSPORTATION
DIVISION OF PLANNING AND RESEARCH
OFFICE OF TRANSPORTATION INVENTORY
PHONE (515) 296-1289

IN COOPERATION WITH

UNITED STATES DEPARTMENT OF TRANSPORTATION
FEDERAL HIGHWAY ADMINISTRATION

SCALE IN MILES

1978

LEGEND

- COUNTY LINE
- CIVIL TOWNSHIP
- CORPORATION LINE
- SECTION LINE
- HIGHWAY BRIDGE SMALL
- HIGHWAY BRIDGE LARGE
- DRAINAGE DITCH
- INTERMITTENT STREAM
- WIDE STREAM
- NARROW STREAM
- RAILROAD STATION
- RAILROAD BELOW (OVERHEAD)
- RAILROAD ABOVE (SUBWAY)
- RAILROAD SINGLE OPERATING COMPANY
- CENTER OF CITIES
- CENTER OF COUNTY SEAT
- RAILROAD GRADE CROSSING
- LAKE OR POND
- DELINEATING AREA (GENERALIZED)
- UNIMPROVED ROAD RURAL
- GRADED AND DRAINED ROAD
- METAL SURFACED ROAD
- BITUMINOUS SURFACED ROAD
- PAVED ROAD

LEGEND

	IN USE	NOT IN USE
GOLF GROUNDS OR COUNTRY CLUB		
GRAVEL PIT		
CEMETERY		
HIGHWAY GARAGE		
FARM UNIT		
DWELLINGS OTHER THAN FARM		
ROWS OR GROUPS OF DWELLINGS		
CHURCH OR OTHER RELIGIOUS INSTITUTIONS		
SCHOOLHOUSE OR OTHER EDUCATIONAL INSTITUTIONS		
TRIANGULATION STATION		
STORE OR SMALL BUSINESS ESTABLISHMENT		
AIRPORT, COMPLETE FACILITIES		
POWER PLANT		
COUNTY FARM		
COAL MINE		
UNITED STATES HIGHWAY		
STATE HIGHWAY SYSTEM		
COUNTY TRUNK SYSTEM		
FEDERAL AID HIGHWAY SYSTEM		
POINTS BETWEEN WHICH DISTANCES ARE MEASURED		
LEGAL ROAD NOT OPEN TO TRAFFIC		
HIGHWAY WITH PARTIAL CONTROL OF ACCESS		
COMMUNITY HALL		
HISTORIC SITE		
AUTO JUNK YARD		
SMALL PARK		
LAND FILL		

- BOOSTER STATION
- AIRPORT, LIMITED FACILITIES
- LANDING AREA OR STRIP
- REST HOME
- POWER SUBSTATION
- SEWAGE DISPOSAL PLANT
- COMBINED DWELLING AND STORE
- GRAIN ELEVATOR
- PUMPING STATION

SEC. 28 SWAN TWP
T-93 N, R-34 W
ENLARGED 4 TIMES

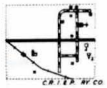

WARE
SEC. 5 SHERMAN TWP
T-92N, R-33W
ENLARGED 5 TIMES



SEC 32 CENTER TWP
T-92-N R-32-W
ENLARGED 10 TIMES

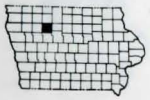

R-34W R-33W R-32W R-31W

T-93N T-92N T-91N T-90N

BUENA VISTA CO. CALHOUN CO. HUMBOLDT CO. WEBSTER CO.

SWAN LAKE · CUMMINS · DES MOINES · POWHATAN · MARSHALL · ROOSEVELT · SHERMAN · GARFIELD · CENTER · GRANT LAKE · DOVER · LINCOLN · CEDAR · COLFAX · LIZARD · BELLVILLE

LAURENS · MARATHON · RIDOTTO · PLOVER · WARE · BRADGATE · POCAHONTAS · GILMORE CITY · WESTVIEW · PALMER · FONDA · CORA · POMEROY

TO EMMETSBURG · TO REST REND · TO HUMBOLDT · TO BODE · TO MARATHON · TO BRADGATE · TO HUMBOLDT

CRIER RY. CO. · C.M.N. RY. CO. · C.M.&N. RY. CO. · C.M.STP.&P. R.R. CO. · I.C.R.R. CO. · NORTHERN NATURAL GAS CO. PIPE LINE

ROAD CONDITION JANUARY 1, 1979

76

GENERAL HIGHWAY AND TRANSPORTATION MAP

POLK COUNTY

IOWA

PREPARED BY THE

IOWA DEPARTMENT OF TRANSPORTATION
DIVISION OF PLANNING AND RESEARCH
OFFICE OF TRANSPORTATION INVENTORY
PHONE (515) 296-1289

IN COOPERATION WITH

UNITED STATES DEPARTMENT OF TRANSPORTATION
FEDERAL HIGHWAY ADMINISTRATION

SCALE IN MILES 0 1 2 3

1978

LEGEND

COUNTY LINE
CIVIL TOWNSHIP
CORPORATION LINE
SECTION LINE
INTERMITTENT STREAM
NARROW STREAM
WIDE STREAM
HIGHWAY BRIDGE SMALL
HIGHWAY BRIDGE LARGE
RAILROAD STATION
RAILROAD BELOW OVERHEAD
RAILROAD OVER SUBWAY
RAILROAD SINGLE OPERATING COMPANY
RAILROAD ELECTRIC
PIPE LINE GAS
PIPE LINE OIL
STATE CAPITAL
CENTER OF CITIES
CENTER OF STATE CAPITAL
RAILROAD GRADE CROSSING
UNIMPROVED ROAD (RURAL)
GRADED AND DRAINED ROAD
SOIL SURFACED ROAD
METAL SURFACED ROAD
BITUMINOUS SURFACED ROAD
PAVED ROAD
HIGHWAY WITH PARTIAL CONTROL OF ACCESS
HIGHWAY WITH FULL CONTROL OF ACCESS

LEGEND

AUTO JUNK YARD
SANITARY LAND FILL
HIGHWAY GARAGE
DRIVE IN THEATER
RACE COURSE
CAMP GROUNDS
BOOSTER STATION
NURSERY
AIRPORT, LIMITED FACILITIES

LEGEND

	IN USE	NOT IN USE
FARM UNIT		
DWELLING OTHER THAN FARM		
ROWS OR GROUPS OF DWELLINGS		
STORE OR SMALL BUSINESS ESTABLISHMENT		
SCHOOL OR OTHER EDUCATIONAL INSTITUTION		
CHURCH OR OTHER RELIGIOUS INSTITUTION		
CEMETERY		
GAUGING OR PUMPING STATION		
POWER PLANT		
AIRPORT, COMPLETE FACILITIES		
CAMP OR LODGE		
RADIO STATION		
GOLF COURSE OR COUNTRY CLUB		
AIRWAY BEACON LIGHT		
GRAVEL PIT		
TRIANGULATION STATION		
COUNTY HOME		
PICNIC GROUNDS		
UNITED STATES HIGHWAY		
STATE HIGHWAY SYSTEM		
COUNTY HIGHWAY SYSTEM		
STATE OR FEDERAL PROPERTY (NAMED)		
DELIMITING AREA (GENERALIZED)		
FEDERAL AID HIGHWAY SYSTEM		
POINTS BETWEEN WHICH DISTANCES ARE MEASURED		
END OF FEDERAL AID		
LEGAL ROAD NOT OPEN TO TRAFFIC		
4 LANE UNDIVIDED HIGHWAY		
SMALL PARK (STATE)(COUNTY)		
INTERSTATE HIGHWAY		
DIVIDED HIGHWAY		

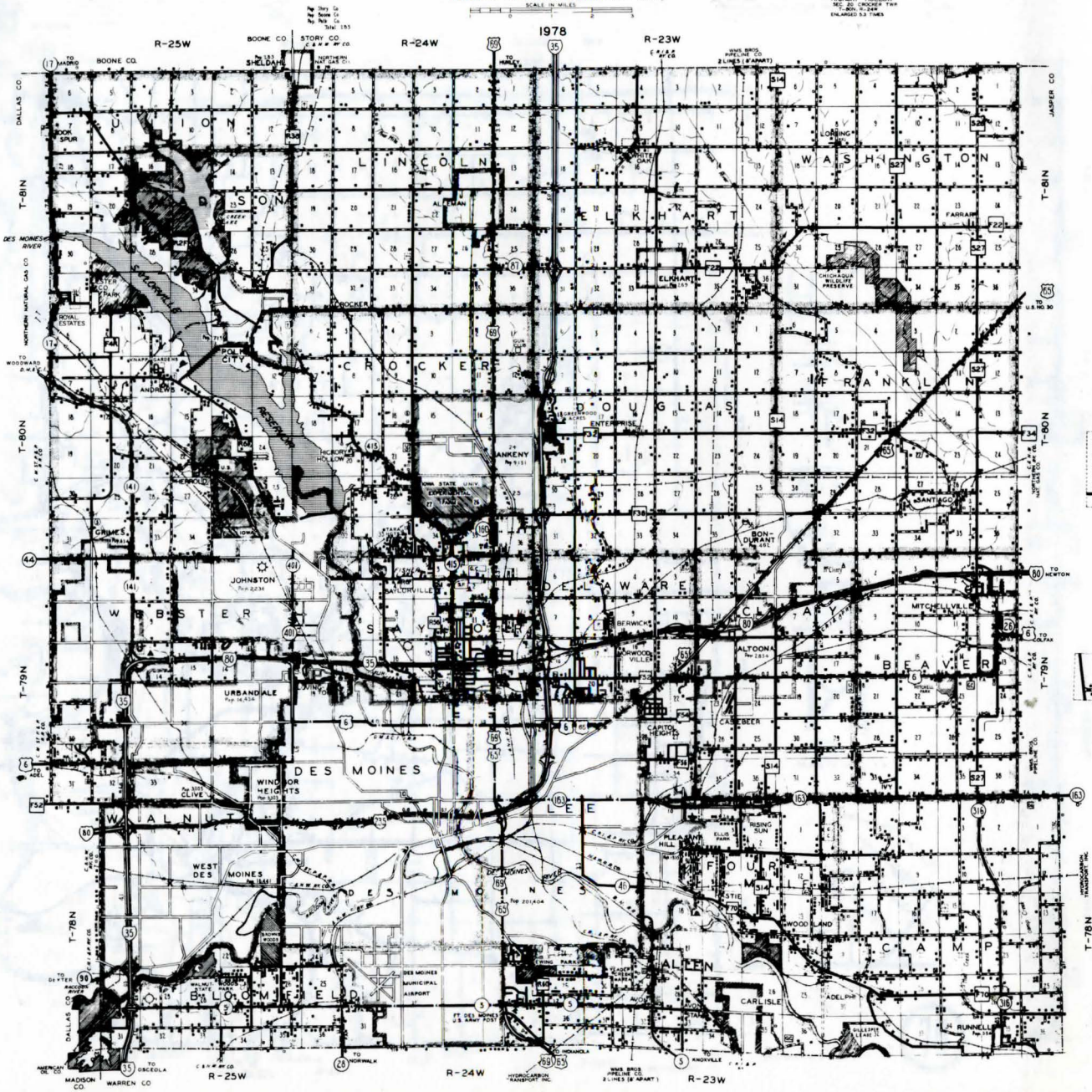

WINDMILL ESTATES
SEC. 9 JEFFERSON TWP.
T-80N R-25W
ENLARGED 5.3 TIMES

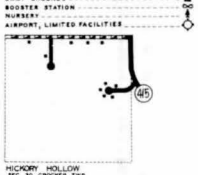
HICKORY HOLLOW
SEC. 20 CROCKER TWP.
T-80N R-24W
ENLARGED 5.3 TIMES

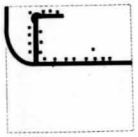
ROYAL ESTATES
SEC. 31 MADISON TWP.
T-80N R-25W
ENLARGED 5.3 TIMES

DEER CREEK
SEC. 30 WEBSTER TWP.
T-79N R-23W
ENLARGED 5.3 TIMES


CAPITOL CITY PARK
SEC. 16 WEBSTER TWP.
T-79N R-23W
ENLARGED 88 TIMES

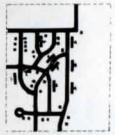
SEC. 3 SAYLOR TWP.
T-78N R-24W
ENLARGED 4.3 TIMES

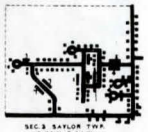
SEC. 3 SAYLOR TWP.
T-78N R-24W
ENLARGED 4.3 TIMES

KNAPP GARDENS
SEC. 8 JEFFERSON TWP.
T-80N R-23W
ENLARGED 5.3 TIMES

TIMBERLINE ESTATES
SEC. 5 WEBSTER TWP.
T-78N R-24W
ENLARGED 5.3 TIMES

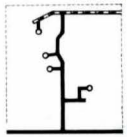
GREENWOOD ACRES
SEC. 19 DOUGLAS TWP.
T-80N R-23W
ENLARGED 2.5 TIMES

AVON STATION
T-78N R-23W
SEC. 33 ALLEN TWP.
ENLARGED 4.3 TIMES


FARRAR
WASHINGTON TWP.
T-81N R-22W
ENLARGED 10 TIMES

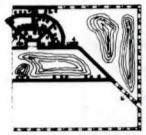
AVON STATION
SEC. 33 ALLEN TWP.
T-78N R-23W
ENLARGED 4.3 TIMES


SEC. 24 JEFFERSON TWP.
T-80N R-25W
ENLARGED 5 TIMES

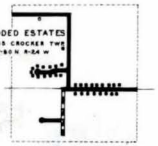
WOODED ESTATES
SEC. 35 CROCKER TWP.
T-80N R-24W

ROUGHWOOD ACRES
SEC. 13 WEBSTER TWP.
T-79N R-23W
ENLARGED 5.3 TIMES

SHAR-ANN PLACE
SEC. 2 SAYLOR TWP.
T-78N R-24W
ENLARGED 5.3 TIMES

SCHIEFFELIN ESTATES
SEC. 24 BLOOMFIELD TWP.
T-78N R-25W
ENLARGED 5.3 TIMES

EFCO INDUSTRIES
SEC. 13 SAYLOR TWP.
T-78N R-24W
ENLARGED 5.3 TIMES

ROAD CONDITION JANUARY 1, 1979

77

GENERAL HIGHWAY AND TRANSPORTATION MAP

POTTAWATTAMIE COUNTY

IOWA

PREPARED BY THE

IOWA DEPARTMENT OF TRANSPORTATION

DIVISION OF PLANNING AND RESEARCH

OFFICE OF TRANSPORTATION INVENTORY

PHONE (515) 296-1289

IN COOPERATION WITH

UNITED STATES DEPARTMENT OF TRANSPORTATION

FEDERAL HIGHWAY ADMINISTRATION

SCALE IN MILES

1978

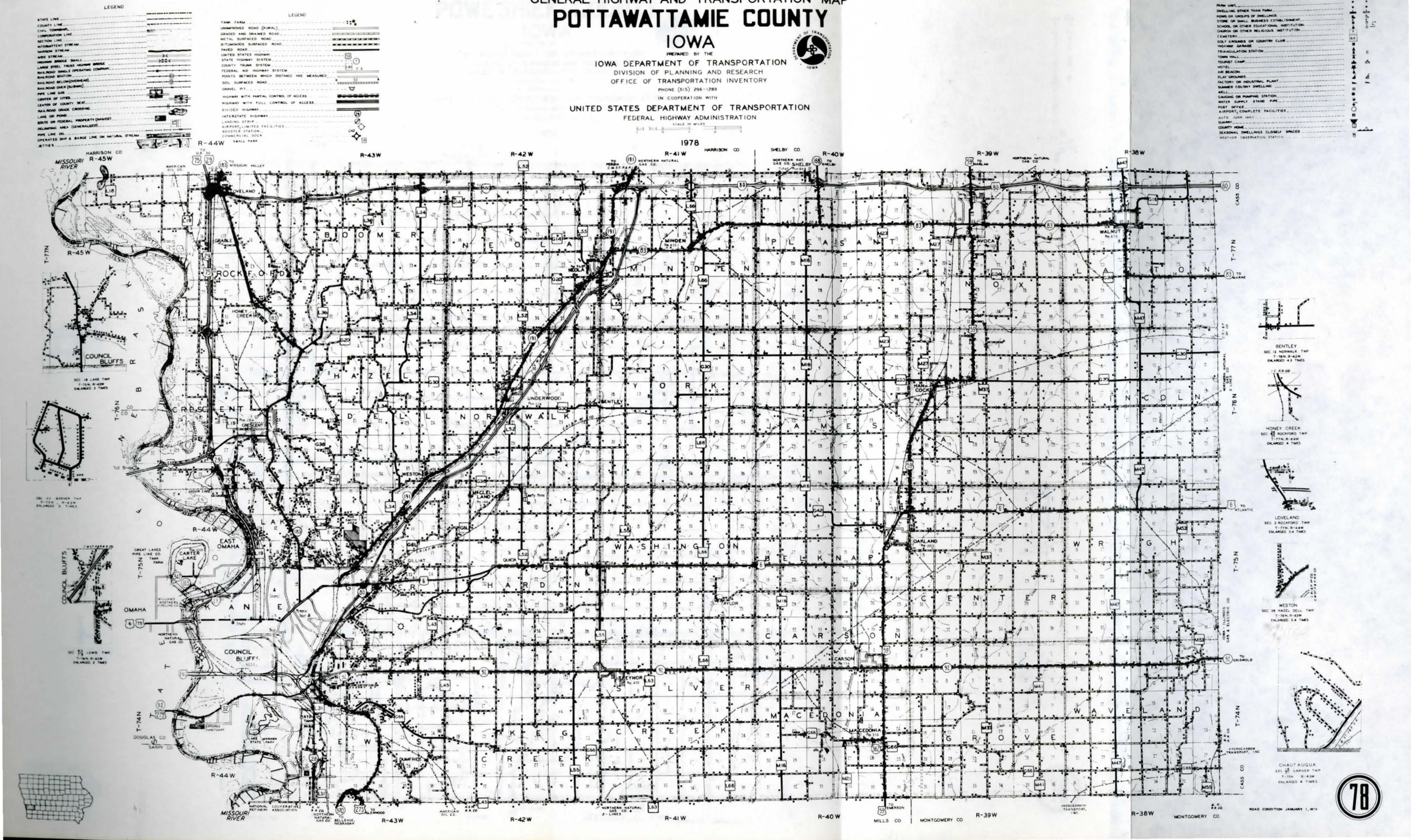

GENERAL HIGHWAY AND TRANSPORTATION MAP

POWESHIEK COUNTY

IOWA

PREPARED BY THE

IOWA DEPARTMENT OF TRANSPORTATION
DIVISION OF PLANNING AND RESEARCH
OFFICE OF TRANSPORTATION INVENTORY

PHONE (515) 296-1289

IN COOPERATION WITH

UNITED STATES DEPARTMENT OF TRANSPORTATION
FEDERAL HIGHWAY ADMINISTRATION

SCALE IN MILES

1978

LEGEND

COUNTY LINE
CIVIL TOWNSHIP
CORPORATION LINE
SECTION LINE
INTERMITTENT STREAM
NARROW STREAM
HIGHWAY BRIDGE SMALL
RAILROAD SINGLE OPERATING COMPANY
RAILROAD STATION
RAILROAD BELOW (OVERHEAD)
RAILROAD OVER (SUBWAY)
RAILROAD GRADE CROSSING
CENTER OF CITIES
CENTER OF COUNTY SEAT
DELIMITING AREA (GENERALIZED)
PIPE LINE OIL
UNIMPROVED ROAD RURAL
GRADED AND DRAINED ROAD
METAL SURFACED ROAD
PAVED ROAD
LEGAL ROAD NOT OPEN TO TRAFFIC
HIGHWAY WITH PARTIAL CONTROL OF ACCESS
4 LANE UNDIVIDED HIGHWAY

LEGEND

	IN USE	NOT IN USE
FARM UNIT		
DWELLING OTHER THAN FARM		
ROWS OR GROUPS OF DWELLINGS		
STORE OR SMALL BUSINESS ESTABLISHMENT		
CHURCH OR OTHER RELIGIOUS INSTITUTION		
SCHOOL OR OTHER EDUCATIONAL INSTITUTION		
CEMETERY		
TOWN HALL OR COMMUNITY HALL		
FACTORY OR INDUSTRIAL PLANT		
PLAYGROUND OR BALL FIELD		
HIGHWAY GARAGE		
HOSPITAL		
GOLF COURSE OR COUNTRY CLUB		
GAUGING OR PUMPING STATION		
STOCKYARDS LOADING PEN		
TRIANGULATION STATION		
AUTO JUNK YARD		
COUNTY HOME		
SEWAGE DISPOSAL PLANT		
BOOSTER STATION		
UNITED STATES HIGHWAY		
STATE HIGHWAY SYSTEM		
COUNTY TRUNK SYSTEM		
FEDERAL AID HIGHWAY SYSTEM		
POINTS BETWEEN WHICH DISTANCES ARE MEASURED		
LANDING AREA OR STRIP		
LAND FILL		

PICNIC GROUNDS
GRAIN ELEVATOR
SMALL PARK

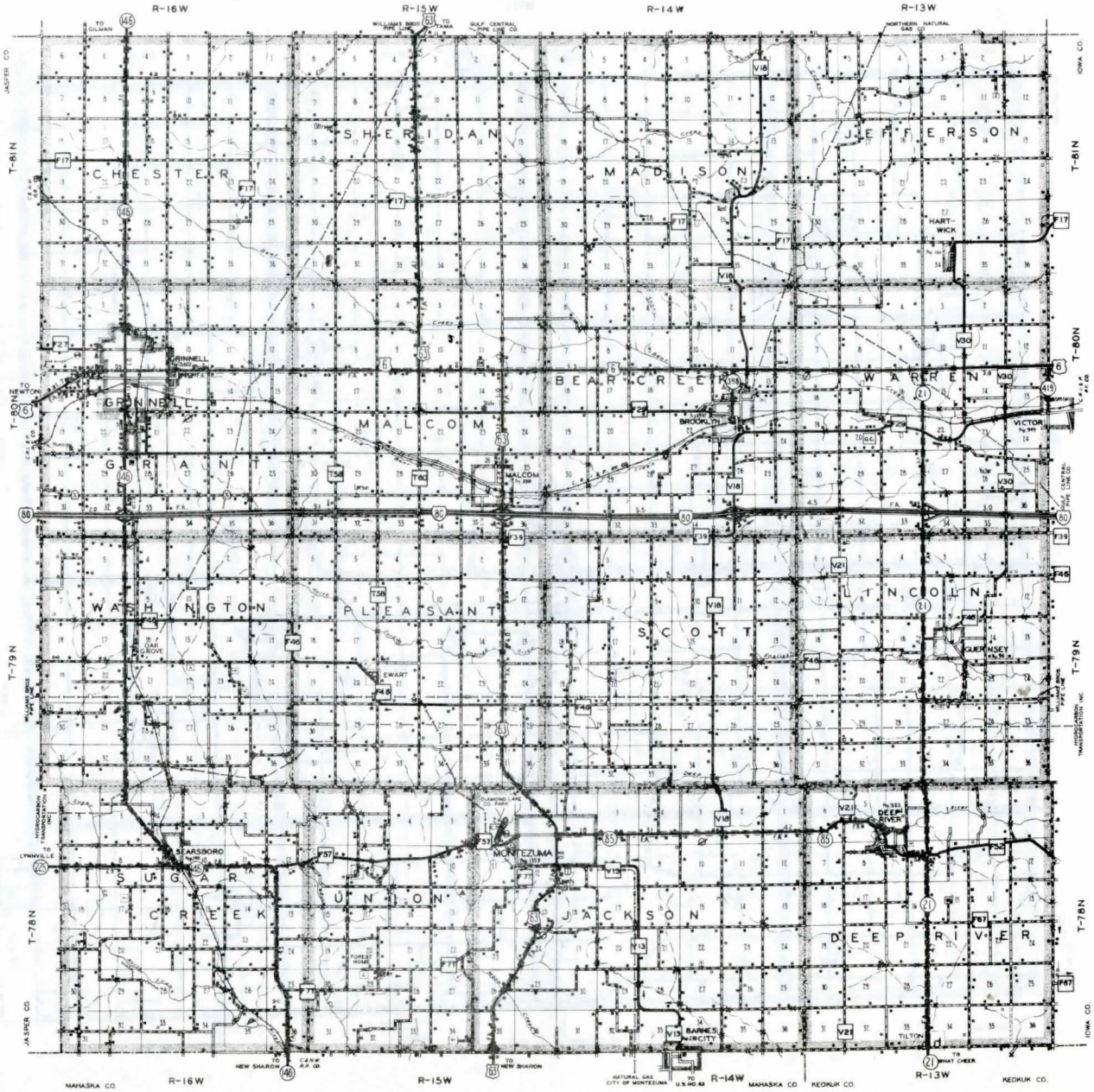

ROAD CONDITION JANUARY 1, 1979

79

GENERAL HIGHWAY AND TRANSPORTATION MAP

RINGGOLD COUNTY

IOWA

PREPARED BY THE

IOWA DEPARTMENT OF TRANSPORTATION

DIVISION OF PLANNING AND RESEARCH

OFFICE OF TRANSPORTATION INVENTORY

PHONE (515) 296-1289

IN COOPERATION WITH

UNITED STATES DEPARTMENT OF TRANSPORTATION

FEDERAL HIGHWAY ADMINISTRATION

SCALE IN MILES

0 1 2 3

1978

LEGEND

STATE LINE
COUNTY LINE
CIVIL TOWNSHIP LINE
CORPORATION LINE
SECTION LINE
INTERMITTENT STREAM
STREAM
RAILROAD STATION
RAILROAD BELOW (OVERHEAD)
RAILROAD ABOVE (SUBWAY)
RAILROAD SINGLE OPERATING COMPANY
CENTER OF CITIES
CENTER OF COUNTY SEAT
RAILROAD GRADE CROSSING
RESERVOIR
DELINEATING AREA (GENERALIZED)
UNIMPROVED ROAD (RURAL)
GRADED AND DRAINED ROAD
METAL SURFACED ROAD
PAVED ROAD
LEGAL ROAD NOT OPEN TO TRAFFIC
HIGHWAY WITH PARTIAL CONTROL OF ACCESS
BITUMINOUS SURFACED ROAD
AIRPORT, LIMITED FACILITIES
LANDING AREA OR STRIP
GAGING OR PUMPING STATION

LEGEND

FARM UNIT
DWELLINGS OTHER THAN FARM
ROWS OR GROUPS OF DWELLINGS
TOWNHALL OR COMMUNITY HALL
STORE OR SMALL BUSINESS ESTABLISHMENT
POST OFFICE
SCHOOLHOUSE OR OTHER EDUCATIONAL INSTITUTIONS
CHURCH OR OTHER RELIGIOUS INSTITUTIONS
HIGHWAY GARAGE
CEMETERY
GOLF GROUNDS OR COUNTRY CLUB
COUNTY FAIRS
ROCK QUARRY
UNITED STATES HIGHWAY
STATE HIGHWAY SYSTEM
COUNTY TRUNK SYSTEM
FEDERAL AID HIGHWAY SYSTEM
POINTS BETWEEN WHICH DISTANCES ARE MEASURED
END OF FEDERAL AID DESIGNATED ROUTE
BOOSTER STATION
CAMP OR LODGE
SWIMMING POOL
GARBAGE OR RUBBISH DUMP
COMBINED DWELLING AND STORE
FAIRGROUNDS, RACE COURSE
WATERWORKS
GAME FARM
AUTO JUNK YARD
SANITARY LAND FILL
SMALL PARK (COUNTY) (STATE)

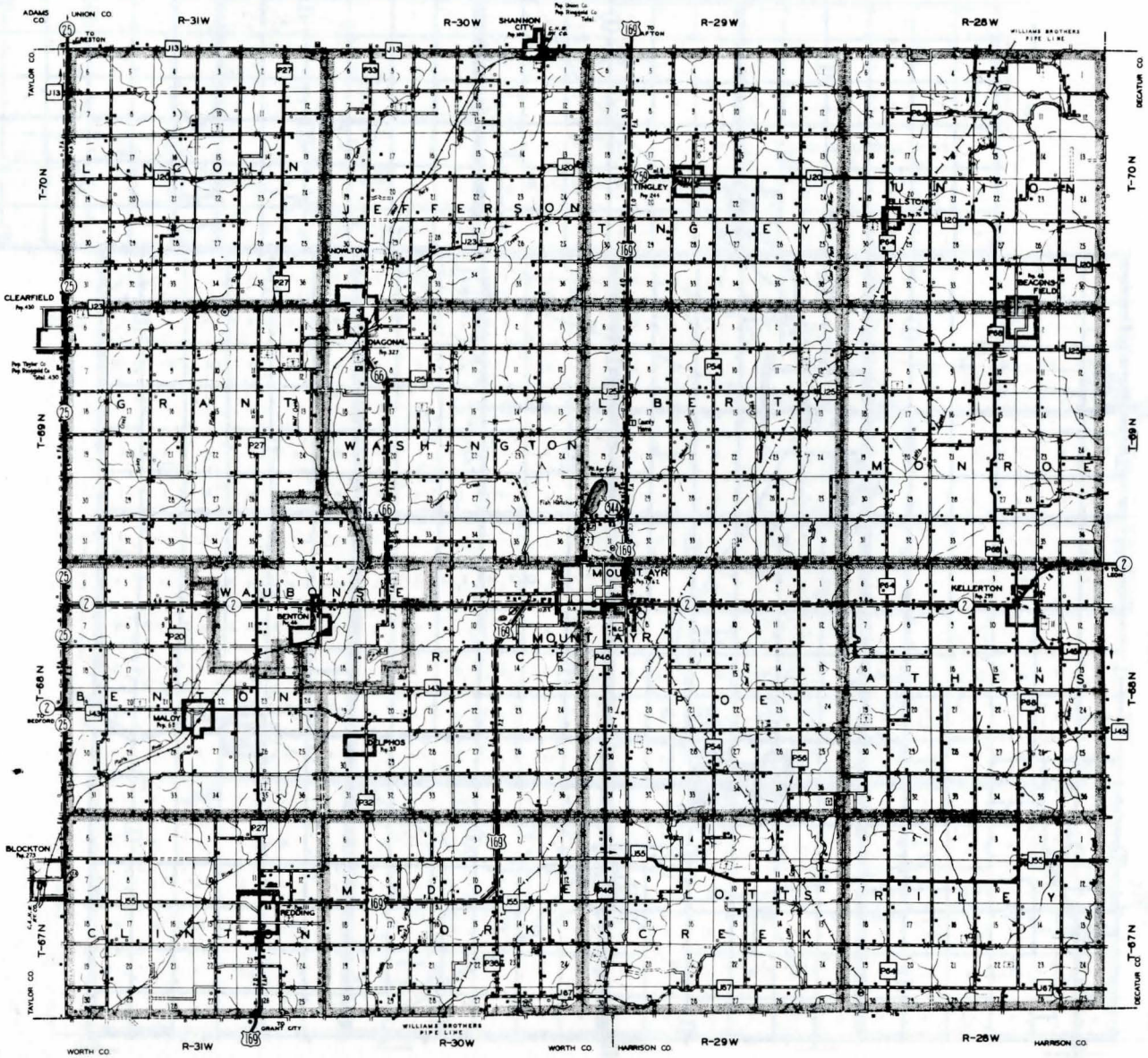

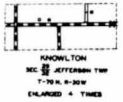

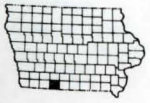

ROAD CONDITION JANUARY 1, 1979

80

GENERAL HIGHWAY AND TRANSPORTATION MAP

SAC COUNTY

IOWA

PREPARED BY THE

IOWA DEPARTMENT OF TRANSPORTATION
DIVISION OF PLANNING AND RESEARCH
OFFICE OF TRANSPORTATION INVENTORY
PHONE (515) 296-1289

IN COOPERATION WITH

UNITED STATES DEPARTMENT OF TRANSPORTATION
FEDERAL HIGHWAY ADMINISTRATION

SCALE IN MILES

1978

LEGEND

COUNTY LINE
CIVIL TOWNSHIP
CORPORATION LINE
SECTION LINE
INTERMITTENT STREAM
NARROW STREAM
HIGHWAY BRIDGE SMALL
RAILROAD SINGLE OPERATING COMPANY
RAILROAD STATION
RAILROAD BELOW OVERHEAD
RAILROAD OVER SUBWAY
CENTER OF CITIES
CENTER OF COUNTY SEAT
RAILROAD GRADE CROSSING
LAKE OR POND
STATE OR FEDERAL PROPERTY (NAMED)
DELINEATING AREA (GENERALIZED)
PRIVATE ROAD
UNIMPROVED ROAD (RURAL)
GRADED AND DRAINED ROAD
METAL SURFACED ROAD
BITUMINOUS SURFACED ROAD
PAVED ROAD
UNDER CONSTRUCTION

AIRPORT, COMPLETE FACILITIES
LANDING AREA OR STRIP

LEGEND

	IN USE	NOT IN USE
FARM UNIT		
DWELLING OTHER THAN FARM		
FARM OR GROUPS OF DWELLINGS		
STORE OR SMALL BUSINESS ESTABLISHMENT		
CHURCH OR OTHER RELIGIOUS INSTITUTION		
SCHOOL OR OTHER EDUCATIONAL INSTITUTION		
CEMETERY		
TRIANGULATION STATION		
UNITED STATES HIGHWAY		
STATE HIGHWAY SYSTEM		
COUNTY TRUNK SYSTEM		
LEGAL ROAD NOT OPEN TO TRAFFIC		
FEDERAL AID HIGHWAY SYSTEM		
POINTS BETWEEN WHICH DISTANCES ARE MEASURED		
HIGHWAY WITH PARTIAL CONTROL OF ACCESS		
POWER PLANT		
SEASONAL OR SUMMER COLONY DWELLING		
AUTO JUNK YARD		
SANITARY LAND FILL		
SMALL PARK (COUNTY) (STATE)		
BOOSTER STATION		
SAUSING OR PUMPING STATION		
GAME PRESERVE		

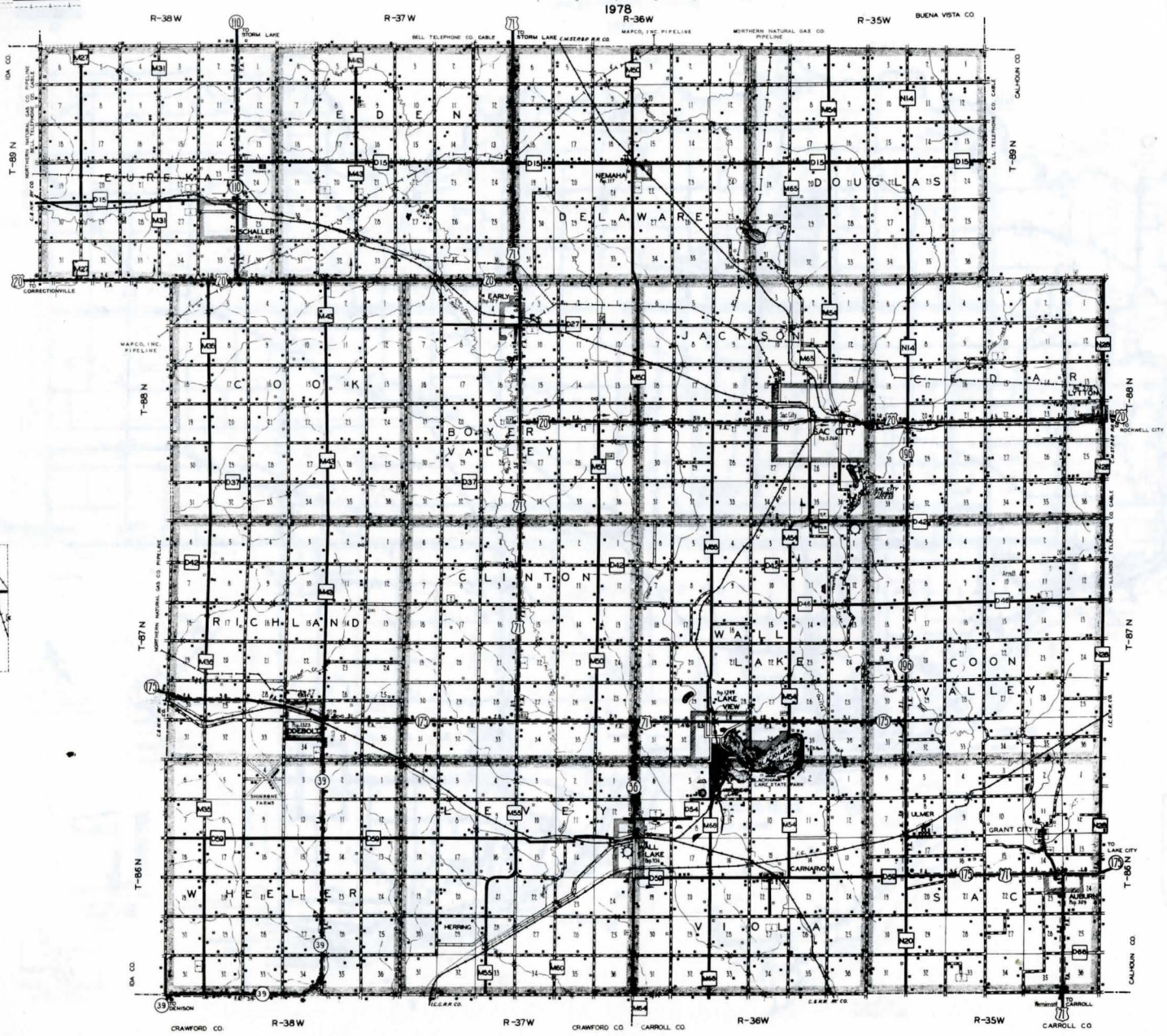

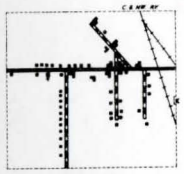

CARNARVON
SEC. 33 VIOLA TWP
T-86 N R-38W
ENLARGED 4 TIMES



ULMER
SEC. 3 SAC TWP
T-86N R-35W
ENLARGED 8 TIMES

GRANT CITY
SEC. 11 & 14 SAC TWP
T-86 N R-36W
ENLARGED 8 TIMES

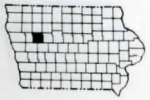

ROAD CONDITION JANUARY 1, 1979

81

GENERAL HIGHWAY AND TRANSPORTATION MAP

SCOTT COUNTY

IOWA

PREPARED BY THE

IOWA DEPARTMENT OF TRANSPORTATION
DIVISION OF PLANNING AND RESEARCH
OFFICE OF TRANSPORTATION INVENTORY
PHONE (515) 296-1289

IN COOPERATION WITH

UNITED STATES DEPARTMENT OF TRANSPORTATION
FEDERAL HIGHWAY ADMINISTRATION

SCALE IN MILES

1978

LEGEND

STATE LINE
COUNTY LINE
CIVIL TOWNSHIP
CORPORATION LINE
SECTION LINE
INTERMITTENT STREAM
WIDE STREAM
NARROW STREAM
HIGHWAY BRIDGE SMALL
HIGHWAY BRIDGE DRAW
RAILROAD STATION
RAILROAD BELOW (OVERHEAD)
RAILROAD OVER (BUSHING)
RAILROAD SINGLE OPERATING COMPANY
PIPE LINE OIL
PIPE LINE NATURAL GAS
CENTER OF CITIES
CENTER OF COUNTY SEAT
HIGHWAY BRIDGE SUSPENSION
RAILROAD GRADE CROSSING
POND OR LAKE
STATE OR FEDERAL PROPERTY (NAMED)
DELINEATING AREA (GENERALIZED)
OLD CHANNEL OF STREAM
HIGHWAY WITH PARTIAL CONTROL OF ACCESS
HIGHWAY WITH FULL CONTROL OF ACCESS
GREAT RIVER ROAD

LEGEND

	HI USE	HI USE
FARM UNIT		
DWELLING OTHER THAN FARM		
ROWS OR GROUPS OF DWELLINGS		
STORE OR SMALL BUSINESS ESTABLISHMENT		
CHURCH OR OTHER RELIGIOUS INSTITUTION		
SCHOOL OR OTHER EDUCATIONAL INSTITUTION		
CEMETERY		
TRIANGULATION STATION		
GAUGING OR PUMPING STATION		
OPERATED SMP AND BARGE LINE ON NATURAL STREAM		
DAM WITH LOCK (LARGE)		
JETTIES		
COMMERCIAL DOCKS		
LANDING AREA OR STRIP		
RIFLE CLUB		
CAMP OR LODGE		
DWELLING AND POST OFFICE		
COMBINATION DWELLING AND STORE		
ROCK QUARRY		
PLAYGROUND, BALLFIELD, ETC		
PICNIC GROUND		
UNIMPROVED ROAD (RURAL)		
GRADED AND DRAINED ROAD		
METAL SURFACED ROAD		
BITUMINOUS SURFACED ROAD		
PAVED ROAD		
DIVIDED HIGHWAY		
FEDERAL AID HIGHWAY SYSTEM		
POINTS BETWEEN WHICH DISTANCES ARE MEASURED		
SOIL SURFACED ROAD		
COUNTY TRUNK SYSTEM		
STATE HIGHWAY SYSTEM		
UNITED STATES HIGHWAY		
INTERSTATE SYSTEM		
AUTO JUNK YARD		
LAND FILL		
SMALL PARK		
RADIO OR T.V. TOWER		
BOOSTER STATION		

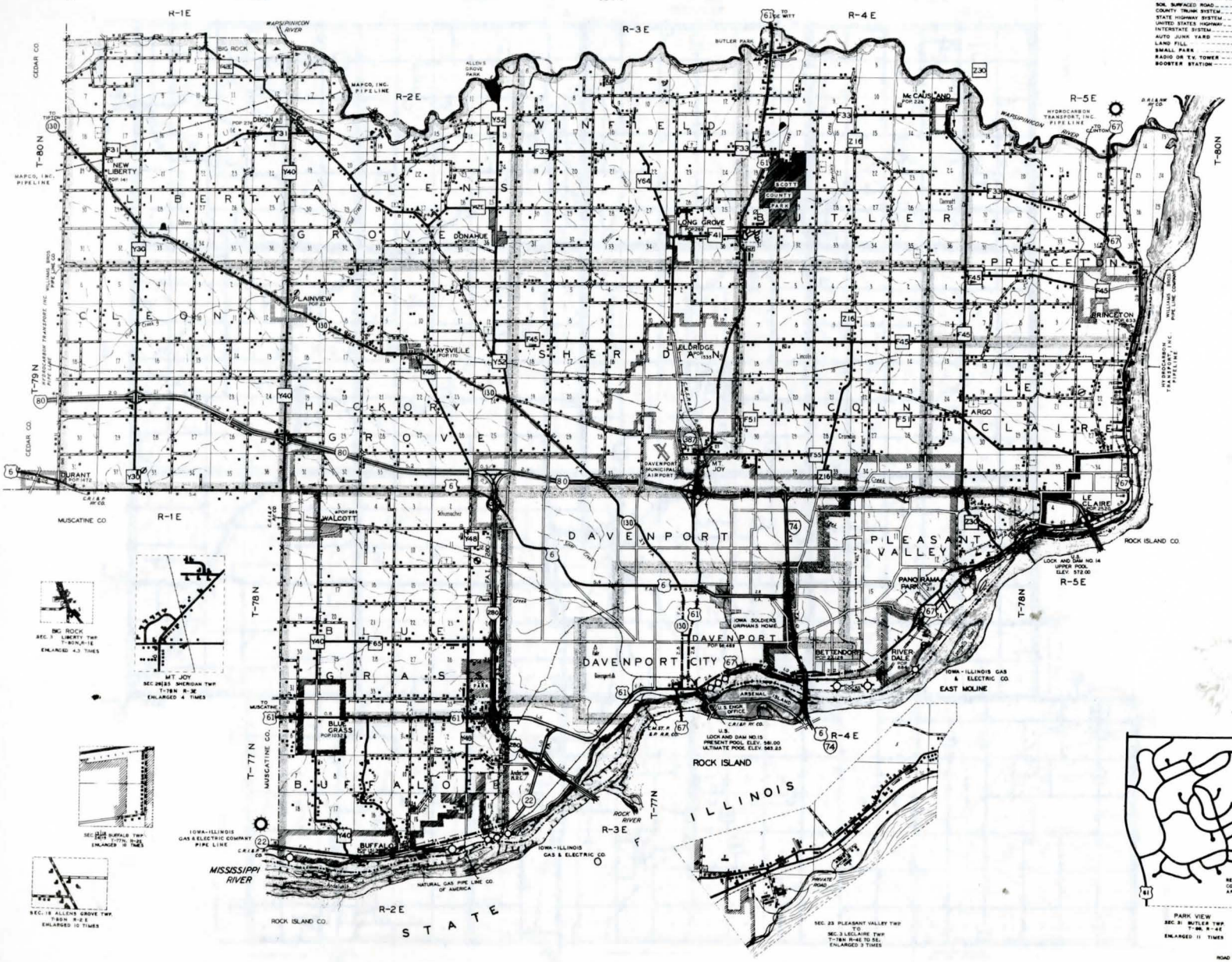

ROAD CONDITION JANUARY 1, 1979

82

GENERAL HIGHWAY AND TRANSPORTATION MAP

SHELBY COUNTY

IOWA

PREPARED BY THE
IOWA DEPARTMENT OF TRANSPORTATION
DIVISION OF PLANNING AND RESEARCH
OFFICE OF TRANSPORTATION INVENTORY
PHONE (515) 296-1289
IN COOPERATION WITH
UNITED STATES DEPARTMENT OF TRANSPORTATION
FEDERAL HIGHWAY ADMINISTRATION

SCALE IN MILES

1978

LEGEND

- COUNTY LINE
- CIVIL TOWNSHIP
- CORPORATION LINE
- SECTION LINE
- INTERMITTENT STREAM
- NARROW STREAM
- PIPE LINE GAS
- HIGHWAY BRIDGE SMALL
- RAILROAD SINGLE OPERATING COMPANY
- RAILROAD STATION
- RAILROAD BELOW (OVERHEAD)
- RAILROAD OVER (SUBWAY)
- CENTER OF CITIES
- CENTER OF COUNTY SEAT
- RAILROAD GRADE CROSSING
- DELIMITING AREA (GENERALIZED)
- UNIMPROVED ROAD (RURAL)
- GRADED AND DRAINED ROAD
- METAL SURFACED ROAD
- BITUMINOUS SURFACED ROAD
- PAVED ROAD
- SOIL SURFACING
- HIGHWAY WITH PARTIAL CONTROL OF ACCESS

LEGEND

- AIRPORT (COMPLETE FACILITIES)
- LANDING AREA OR STRIP
- SMALL PARK
- FARM UNIT
- DWELLING OTHER THAN FARM
- ROWS OF GROUPS OF DWELLINGS
- STORE OR SMALL BUSINESS ESTABLISHMENT
- CHURCH OR OTHER RELIGIOUS INSTITUTION
- SCHOOL OR OTHER EDUCATIONAL INSTITUTION
- CEMETERY
- WATER SUPPLY
- FACTORY OR INDUSTRIAL PLANT
- MINING OR PUMPING STATION
- TRANSMLATION STATION
- TOWNHALL OR COMMUNITY HALL
- COUNTY FARM
- UNITED STATES HIGHWAY
- STATE HIGHWAY SYSTEM
- COUNTY TRUNK SYSTEM
- FEDERAL AID HIGHWAY SYSTEM
- POINTS BETWEEN WHICH DISTANCE ARE MEASURED
- BOOSTER STATION
- PLAYGROUND BALL FIELD ETC.
- GARBAGE OR RUBISH DUMP
- RADIO TELEVISION OR RADIO TOWER
- BUSINESS AND POST OFFICE
- AUTO JUNK YARD
- SANITARY LAND FILL
- AIRPORT (LIMITED FACILITIES)

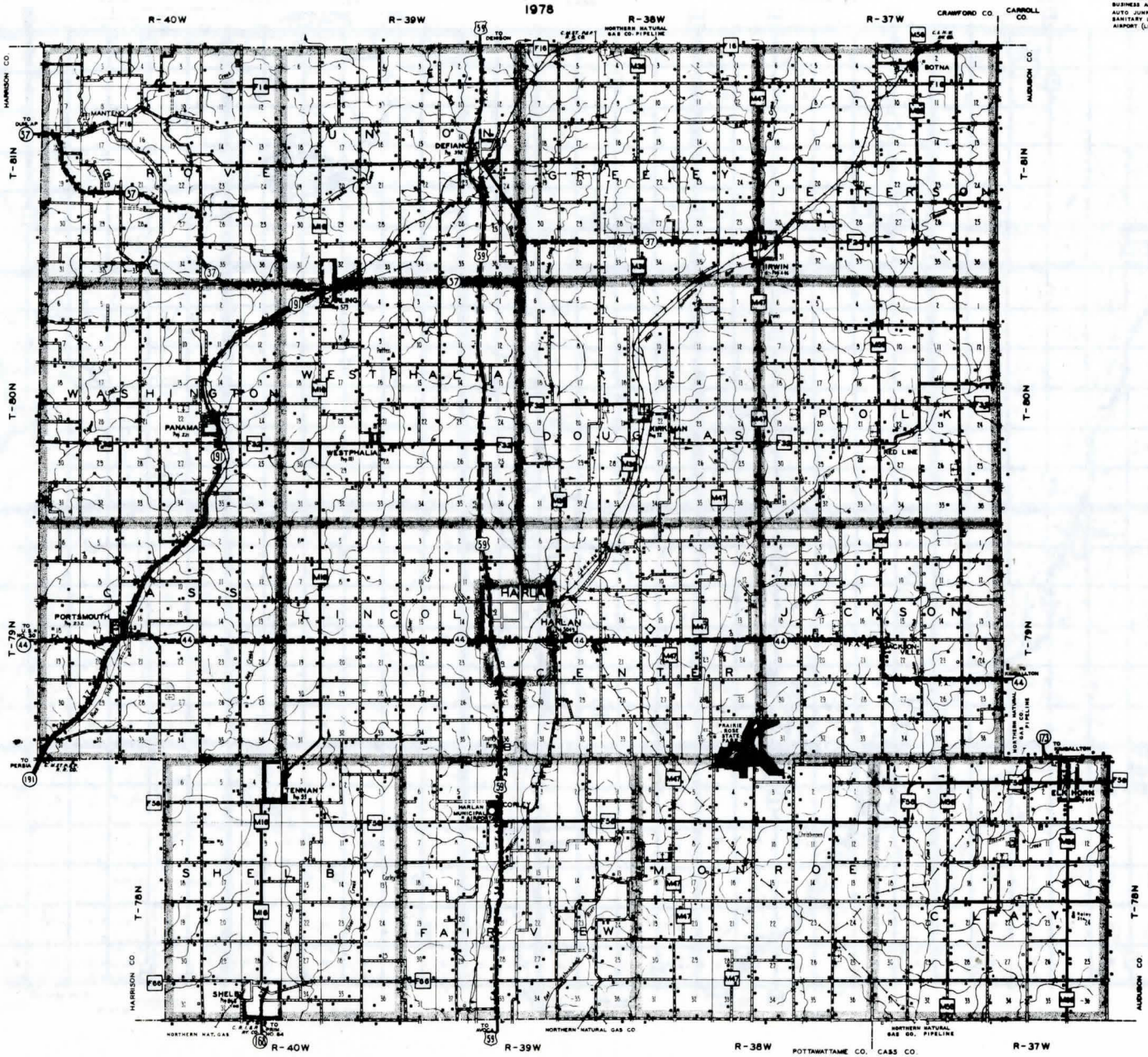

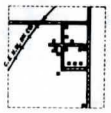

BOTNA
SEC. 36 JEFFERSON TWP
T-81 N, R-37W
ENLARGED 7 TIMES

JACKSONVILLE
SEC. 24 JACKSON TWP
T-79N, R-37W
ENLARGED 5 TIMES

SEC. 24 LINCOLN TWP
CENTER TWP
T-79N, R-38W T-79N, R-39W
ENLARGED 5 TIMES

CORLEY
SEC. 4 FAIRVIEW TWP
T-78N, R-38W
ENLARGED 5 TIMES

ROAD CONDITION JANUARY 1, 1978

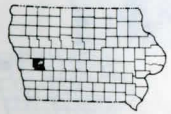

83

GENERAL HIGHWAY AND TRANSPORTATION MAP

SIOUX COUNTY

IOWA

PREPARED BY THE

IOWA DEPARTMENT OF TRANSPORTATION

DIVISION OF PLANNING AND RESEARCH

OFFICE OF TRANSPORTATION INVENTORY

PHONE (515) 296-1200

IN COOPERATION WITH

UNITED STATES DEPARTMENT OF TRANSPORTATION

FEDERAL HIGHWAY ADMINISTRATION

SCALE IN MILES

1978

LEGEND

ABANDONED RAILROAD (TRACK RETAINED)
STATE LINE
COUNTY LINE
CIVIL TOWNSHIP
CORPORATION LINE
SECTION LINE
INTERMITTENT STREAM
PERENNIAL STREAM
RIVER STREAM
HIGHWAY BRIDGE SMALL
HIGHWAY BRIDGE LARGE
RAILROAD SINGLE OPERATING MAINLINE
RAILROAD STATION
RAILROAD BELOW HIGHWAY
RAILROAD OVER HIGHWAY
CENTER OF CITY
CENTER OF COUNTY SEAT
RAILROAD GRADE CROSSING
STATE OR FEDERAL PROPERTY (NAMED)
DELINEATION AREA (SCHOOL, ETC.)
UNIMPROVED ROAD (NAMED)
GRADED AND DRAINED ROAD
METAL SURFACED ROAD
BITUMINOUS SURFACED ROAD
PAVED ROAD
HIGHWAY WITH PARTIAL CONTROL OF ACCESS

LEGEND

	IN USE	NOT IN USE
BOOSTER STATION		
DRIVE-IN THEATRE		
GROUP OF STORAGE TANKS (BULK)		
GAUGING OR PUMPING STATION		
BATHING BEACH OR SWIMMING POOL		
PLAYGROUND, BALL FIELD ETC.		
GRAIN ELEVATOR		
COMBINED DWELLING AND STORE		
HORSEBARN BARNS		
SMALL PARK (COUNTY) (STATE)		
LANDING AREA OR STRIP		

LEGEND

	IN USE	NOT IN USE
FARM UNIT		
DWELLING OTHER THAN FARM		
ROWS OR GROUPS OF DWELLINGS		
STORE OR SMALL BUSINESS ESTABLISHMENT		
SCHOOL OR OTHER EDUCATIONAL INSTITUTION		
CHURCH OR OTHER RELIGIOUS INSTITUTION		
CEMETERY		
STOCK YARDS		
FAIR GROUNDS		
GRAVEL PIT		
TRIANGULATION STATION		
TOWNHALL, GRANGE OR COMMUNITY HALL		
GOLF COURSE		
COUNTY HOME		
PIPE LINE (OIL)		
UNITED STATES HIGHWAY		
STATE HIGHWAY SYSTEM		
COUNTY TRUNK SYSTEM		
FEDERAL AID HIGHWAY SYSTEM		
POINTS BETWEEN WHICH DISTANCES ARE MEASURED		
AUTO JUNK YARD		
AIRFIELD, LIMITED FACILITIES		
SANITARY LAND FILL		

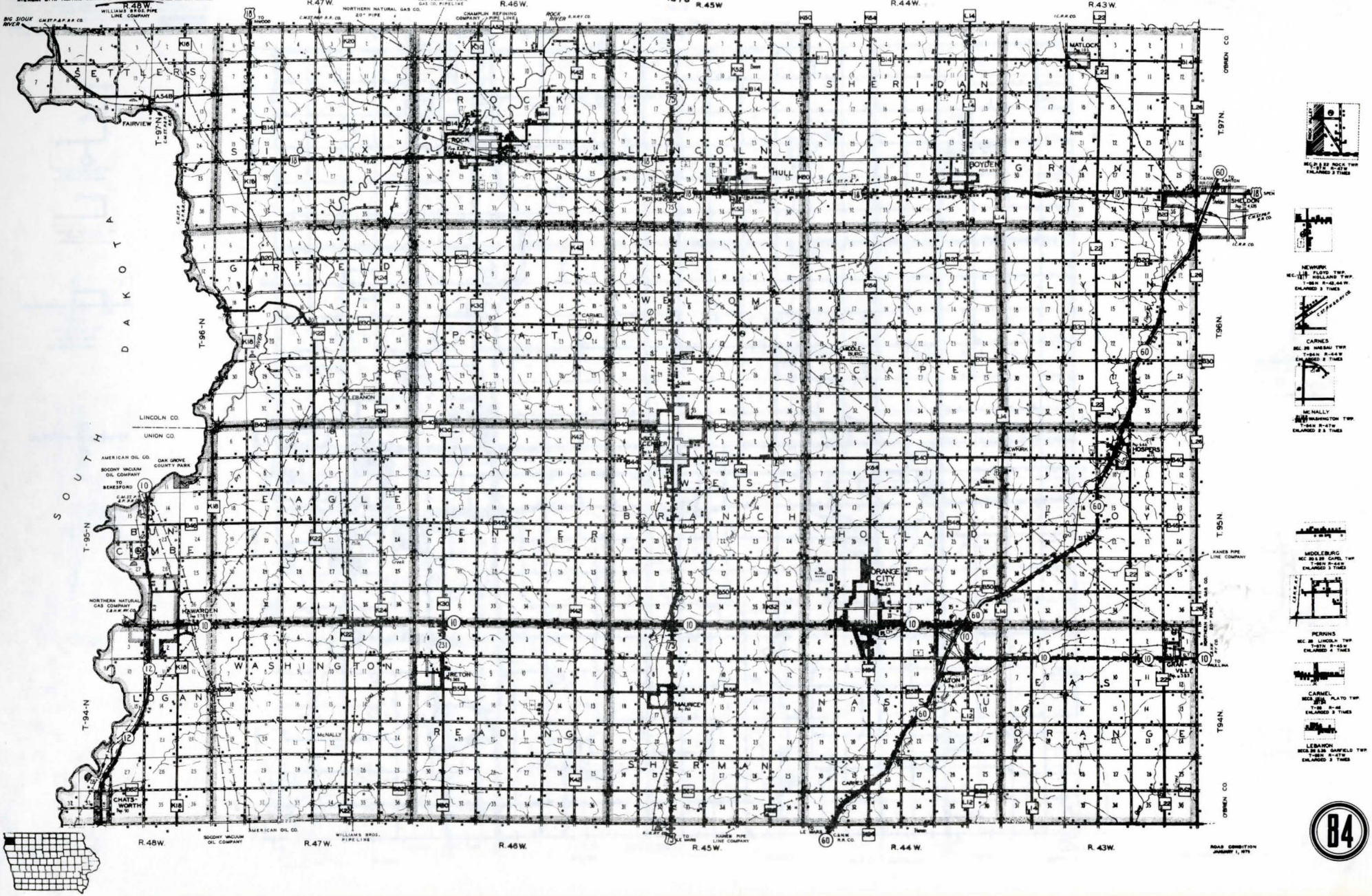

B4

GENERAL HIGHWAY AND TRANSPORTATION MAP

STORY COUNTY

IOWA

PREPARED BY THE
IOWA DEPARTMENT OF TRANSPORTATION
DIVISION OF PLANNING AND RESEARCH
OFFICE OF TRANSPORTATION INVENTORY
PHONE (515) 296-1289
IN COOPERATION WITH
UNITED STATES DEPARTMENT OF TRANSPORTATION
FEDERAL HIGHWAY ADMINISTRATION

SCALE IN MILES

1978

LEGEND

COUNTY LINE
CIVIL TOWNSHIP
CORPORATION LINE
SECTION LINE
INTERMITTENT STREAM
NARROW STREAM
HIGHWAY BRIDGE SMALL
RAILROAD SINGLE OPERATING COMPANY
RAILROAD STATION
RAILROAD BELOW (OVERHEAD)
RAILROAD OVER (SUBWAY)
RAILROAD ELECTRIC
PIPE LINE GAS
PIPE LINE OIL
CENTER OF CITIES
CENTER OF COUNTY SEAT
RAILROAD GRADE CROSSING
STATE OR FEDERAL PROPERTY (NAMED)
DELINEATING AREA (GENERALIZED)
UNIMPROVED ROAD (RURAL)
GRADE AND DRAINED ROAD
METAL SURFACED ROAD
BITUMINOUS SURFACED ROAD
PAVED ROAD
FEDERAL AID HIGHWAY SYSTEM
POINTS BETWEEN WHICH DISTANCES ARE MEASURED
HIGHWAY WITH PARTIAL CONTROL OF ACCESS
DIVIDED HIGHWAY
4 LANE UNDIVIDED HIGHWAY

AIRPORT (LIMITED FACILITIES)
LANDING AREA OR STRIP
BOOSTER STATION

LEGEND

	IN USE	NOT IN USE
FARM UNIT		
DWELLING OTHER THAN FARM		
ROWS OR GROUPS OF DWELLINGS		
STORE OR SMALL BUSINESS ESTABLISHMENT		
CHURCH OR OTHER RELIGIOUS INSTITUTION		
SCHOOL OR OTHER EDUCATIONAL INSTITUTION		
CEMETERY		
GOLF COURSE OR COUNTRY CLUB	G.C.	
SEASONAL DWELLINGS		
AUTO JUNK YARD		
GRAVEL PIT		
PICNIC GROUNDS		
TRIANGULATION STATION		
AIRPORT (COMPLETE FACILITIES)		
LODGE		
WELL		
PUMPING STATION		
RIDING ACADEMY		
STOCK YARDS OR LOADING PEN		
FACTORY OR INDUSTRIAL PLANT		
SMALL PARK (COUNTY) (MUNICIPAL)	M.P.	
COUNTY HOME		
QUARRY		
UNITED STATES HIGHWAY	85	
STATE HIGHWAY SYSTEM	17	
COUNTY TRUNK SYSTEM		
DRIVE IN THEATER		
STORAGE TANKS		

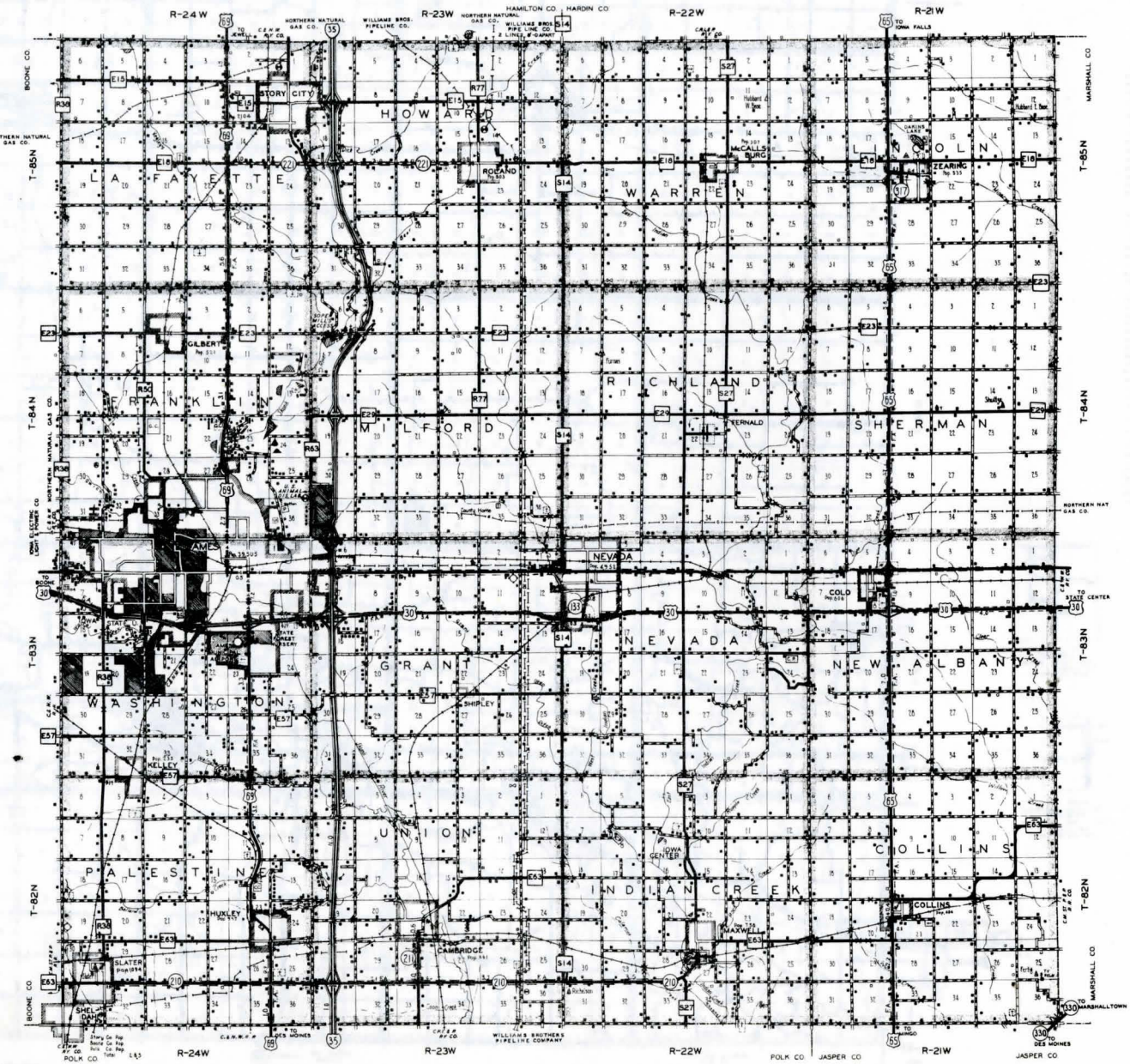

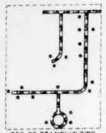

SEC. 23 FRANKLIN TWP.
T-84 N R-24 W
ENLARGED 10 TIMES

SEC. 23 FRANKLIN TWP.
T-84 N R-24 W
ENLARGED 10 TIMES

SHIPLEY
SEC. 22 GRANT TWP.
T-83N R-23W
ENLARGED 7 TIMES

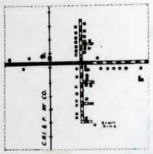

FERNALD
SEC. 22 - RICHLAND TWP.
T-84N. R-23W
ENLARGED 8 TIMES

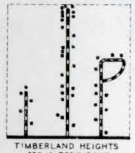

TIMBERLAND HEIGHTS
SEC. 18 T-83 N - R-24 W
ENLARGED 8 TIMES



MEADOW GLEN ROAD
SEC. 18 WASHINGTON TWP.
T-83 - R-24 W
ENLARGED 5 TIMES

SEC. 36 NEW ALBANY TWP.
T-83N, R-21W
ENLARGED 5 TIMES

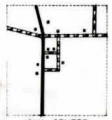

IOWA CENTER
SEC. 28 INDIAN CREEK TWP.
T-82N, R-22 W
ENLARGED 5 TIMES

ROAD CONDITION JANUARY 1, 1979

85

GENERAL HIGHWAY AND TRANSPORTATION MAP

TAMA COUNTY

IOWA

PREPARED BY THE

IOWA DEPARTMENT OF TRANSPORTATION
DIVISION OF PLANNING AND RESEARCH
OFFICE OF TRANSPORTATION INVENTORY
PHONE (515) 296-1288

IN COOPERATION WITH

UNITED STATES DEPARTMENT OF TRANSPORTATION
FEDERAL HIGHWAY ADMINISTRATION

SCALE IN MILES

0 1 2 3

1978

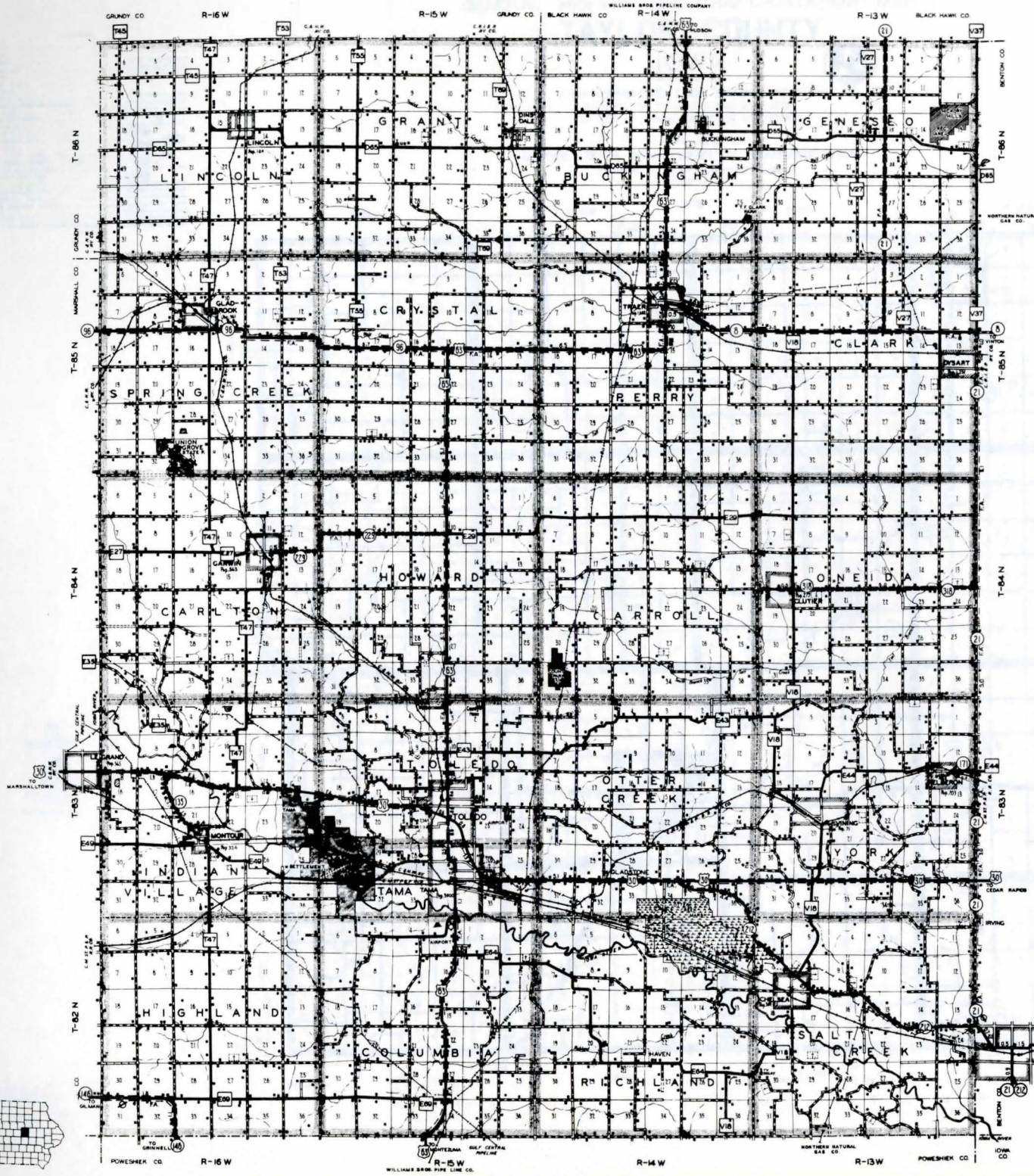

LEGEND

- COUNTY LINE
- CIVIL TOWNSHIP
- CORPORATION LINE
- SECTION LINE
- INTERMITTENT STREAM
- NARROW STREAM
- WIDE STREAM
- HIGHWAY BRIDGE SMALL
- HIGHWAY BRIDGE LARGE
- RAILROAD SINGLE OPERATING COMPANY
- RAILROAD STATION
- RAILROAD BELOW OVERHEAD
- RAILROAD OVER SUBWAY
- CENTER OF CITIES
- CENTER OF COUNTY SEAT
- RAILROAD GRADE CROSSING
- STATE OR FEDERAL PROPERTY (NAMED)
- DELINEATING AREA (GENERALIZED)

IN USE / NOT IN USE

- FARM UNIT
- DWELLING OTHER THAN FARM
- ROWS OR GROUPS OF DWELLINGS
- STORE OR SMALL BUSINESS ESTABLISHMENT
- SCHOOL OR OTHER EDUCATIONAL INSTITUTION
- CHURCH OR OTHER RELIGIOUS INSTITUTION
- CEMETERY
- GRAVEL PIT
- HIGHWAY GARAGE
- PLAYGROUNDS, BALL FIELD ETC.
- PUMPING OR GAUGING STATION
- STOCK YARDS
- COUNTY HOME
- UNITED STATES HIGHWAY
- STATE HIGHWAY SYSTEM
- COUNTY TRUNK SYSTEM
- UNIMPROVED ROAD (RURAL)
- GRADED AND DRAINED ROAD
- METAL SURFACED ROAD
- BITUMINOUS SURFACED ROAD
- PAVED ROAD
- FEDERAL AID HIGHWAY SYSTEM
- POINTS BETWEEN WHICH DISTANCES ARE MEASURED
- LEGAL ROAD NOT OPEN TO TRAFFIC
- HIGHWAY WITH PARTIAL CONTROL OF ACCESS
- PIPE LINE
- AUTO JUNK YARD
- SANITARY LAND FILL
- BOOSTER STATION
- COUNTRY CLUB OR GOLF COURSE
- SMALL PARK (COUNTY) (STATE) (WAYSIDE)
- CAMP OR LODGE
- RADIO OR T.V. TOWER
- AIRPORT (LIMITED FACILITIES)
- LANDING AREA OR STRIP

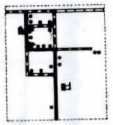

DINSDALE
SEC. 13 GRANT TWP. T-86 N, R-16 W
ENLARGED 2.5 TIMES

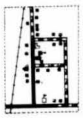

BUCKINGHAM
SEC. 14 BUCKINGHAM TWP. T-86 N, R-14 W
ENLARGED 2.4 TIMES

IRVING
SEC. 29 SALT CREEK TWP. TAMA CO.
SEC. 32 IOWA TWP. BENTON CO.
T-83 N, R-12 W
ENLARGED 2.5 TIMES

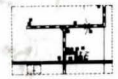

HAVEN
SEC. 21, 22, 28, 27 RICHLAND TWP. T-82 N, R-14 W
ENLARGED 3 TIMES

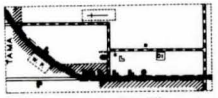

SEC. 28 TAMA TWP.
T-83 N R-13 W
ENLARGED 5 TIMES

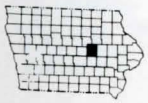

ROAD CONDITION JANUARY 1, 1979

86

GENERAL HIGHWAY AND TRANSPORTATION MAP

TAYLOR COUNTY

IOWA

PREPARED BY THE

IOWA DEPARTMENT OF TRANSPORTATION
DIVISION OF PLANNING AND RESEARCH
OFFICE OF TRANSPORTATION INVENTORY
PHONE (515) 296-1289

IN COOPERATION WITH

UNITED STATES DEPARTMENT OF TRANSPORTATION
FEDERAL HIGHWAY ADMINISTRATION

SCALE IN MILES

1978

LEGEND

STATE LINE
COUNTY LINE
CIVIL TOWNSHIP
CORPORATION LINE
SECTION LINE
INTERMITTENT STREAM
NARROW STREAM
HIGHWAY BRIDGE SMALL
RAILROAD SINGLE OPERATING COMPANY
RAILROAD STATION
RAILROAD BELOW OVERHEAD
RAILROAD OVER SUBWAY
CENTER OF CITIES
CENTER OF COUNTY SEAT
POND OR LAKE
DELINEATING AREA (GENERALIZED)
STATE OR FEDERAL PROPERTY (NAMED)
RAILROAD GRADE CROSSING
LAKE OR POND WITH DAM
UNIMPROVED ROAD (RURAL)
GRADED AND DRAINED ROAD
METAL SURFACED ROAD
BITUMINOUS SURFACED ROAD
PAVED ROAD
SOIL SURFACED ROAD
HIGHWAY WITH PARTIAL CONTROL OF ACCESS

LEGEND

	IN USE	NOT IN USE
FARM UNIT		
DWELLING OTHER THAN FARM		
ROWS OR GROUPS OF DWELLINGS		
TOWNHALL OR COMMUNITY HALL		
STORE OR SMALL BUSINESS ESTABLISHMENT		
FAIR GROUNDS		
HIGHWAY GARAGE		
SCHOOL OR OTHER EDUCATIONAL INSTITUTION		
CHURCH OR OTHER RELIGIOUS INSTITUTION		
CEMETERY		
HIGHWAY GARAGE		
GOLF COURSE OR COUNTRY CLUB		
TRIANGULATION STATION		
SMALL PARK (COUNTY)(STATE)		
POSTOFFICE		
UNITED STATES HIGHWAY		
STATE HIGHWAY SYSTEM		
COUNTY TRUNK SYSTEM		
FEDERAL AID HIGHWAY SYSTEM		
POINTS BETWEEN WHICH DISTANCES ARE MEASURED		
LANDING AREA OR STRIP		
COMMUNITY OR TOWN HALL		
GAUGING OR PUMPING STATION		
BOOSTER STATION		
AUTO JUNK YARD		
SANITARY LAND FILL		

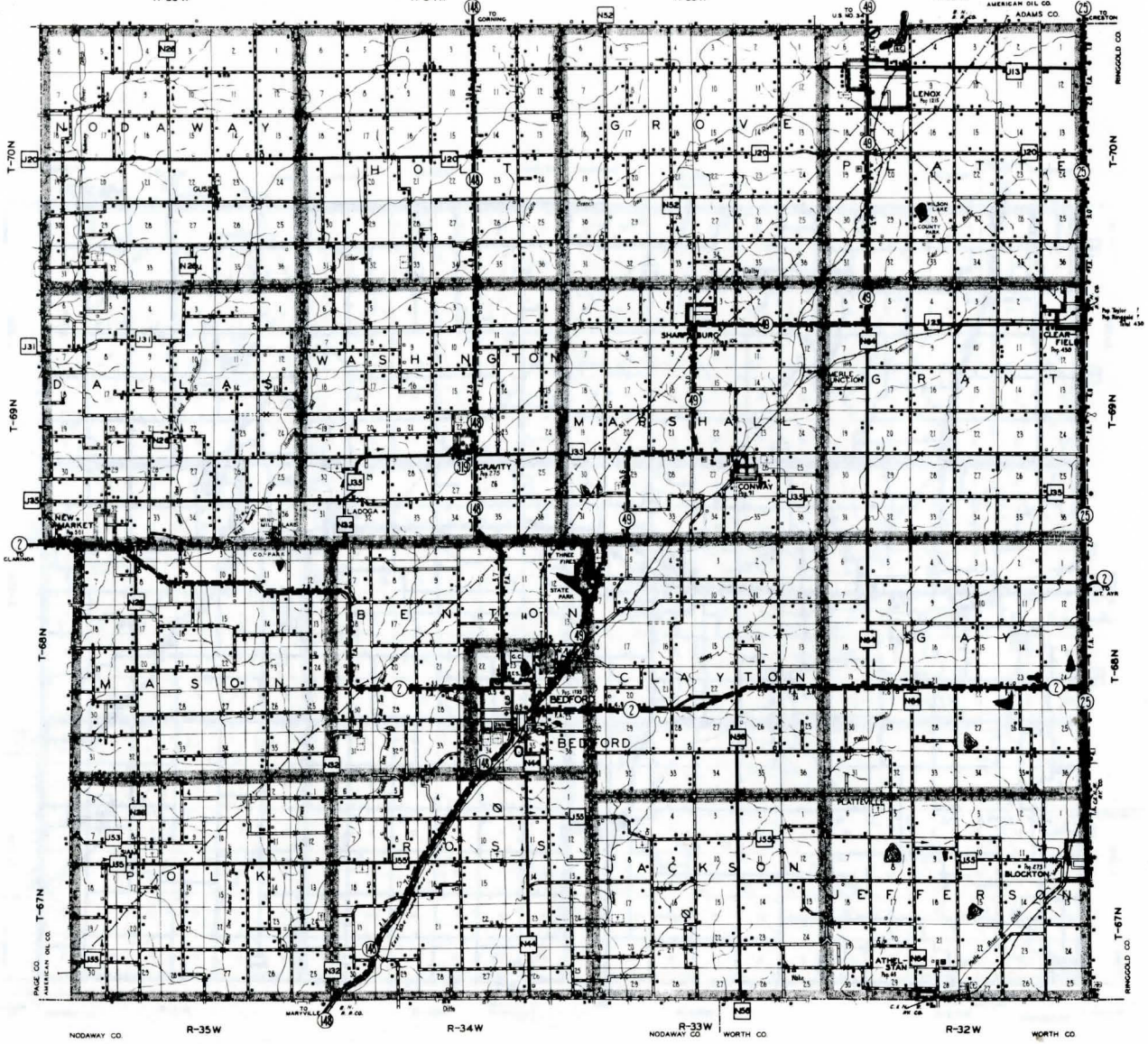

SEC. 8 POLK TWP
T-67N, R-35W
ENLARGED 5.8 TIMES

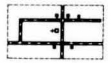

PLATTEVILLE
SEC. 30 GAY TWP
SEC. 5 JEFFERSON TWP
T-67N & 68N, R 32W
ENLARGED 8.7 TIMES

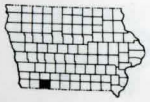

ROAD CONDITION JANUARY 1, 1979

87

GENERAL HIGHWAY AND TRANSPORTATION MAP

UNION COUNTY

IOWA

PREPARED BY THE

IOWA DEPARTMENT OF TRANSPORTATION
DIVISION OF PLANNING AND RESEARCH
OFFICE OF TRANSPORTATION INVENTORY
PHONE (515) 296-1289
IN COOPERATION WITH

UNITED STATES DEPARTMENT OF TRANSPORTATION
FEDERAL HIGHWAY ADMINISTRATION

SCALE IN MILES

1978

LEGEND

- COUNTY LINE
- CIVIL TOWNSHIP
- CORPORATION LINE
- SECTION LINE
- INTERMITTENT STREAM
- NARROW STREAM
- HIGHWAY BRIDGE SMALL
- PIPE LINE GAS
- RAILROAD SINGLE OPERATING COMPANY
- RAILROAD STATION
- RAILROAD BELOW OVERHEAD
- RAILROAD OVER SUBWAY
- CENTER OF CITIES
- CENTER OF COUNTY SEAT
- RAILROAD GRADE CROSSING
- DELIMITING AREA (GENERALIZED)
- LAKE OR POND
- PIPE LINE OIL
- LAKE OR POND WITH DAM
- UNIMPROVED ROAD (RURAL)
- GRADED AND DRAINED ROAD
- METAL SURFACED ROAD
- BITUMINOUS SURFACED ROAD
- PAVED ROAD
- LEGAL ROAD NOT OPEN TO TRAFFIC
- HIGHWAY WITH PARTIAL CONTROL OF ACCESS

LEGEND

	IN USE	NOT IN USE
FARM UNIT		
DWELLING OTHER THAN FARM		
ROWS OR GROUPS OF DWELLINGS		
STORE OR OTHER SMALL BUSINESS ESTABLISHMENT		
CHURCH OR OTHER RELIGIOUS INSTITUTION		
SCHOOL OR OTHER EDUCATIONAL INSTITUTION		
CEMETERY		
TRIANGULATION STATION		
UNITED STATES HIGHWAY		
STATE HIGHWAY SYSTEM		
COUNTY TRUNK SYSTEM		
FEDERAL AID HIGHWAY SYSTEM		
POINTS BETWEEN WHICH DISTANCES ARE MEASURED		
GAUGING OR PUMPING STATION		
COUNTRY CLUB		
GRAIN ELEVATOR		
DRIVE IN THEATRE		
GARBAGE OR RUBBISH DUMP		
GRAVEL PIT		
BOOSTER STATION		
WATERWORKS		
AUTO JUNK YARD		
SANITARY LAND FILL		
SMALL PARK (COUNTY) (STATE) (WAYSIDE)		
GAME PRESERVE		
LANDING AREA OR STRIP		
AIRPORT (COMPLETE FACILITIES)		

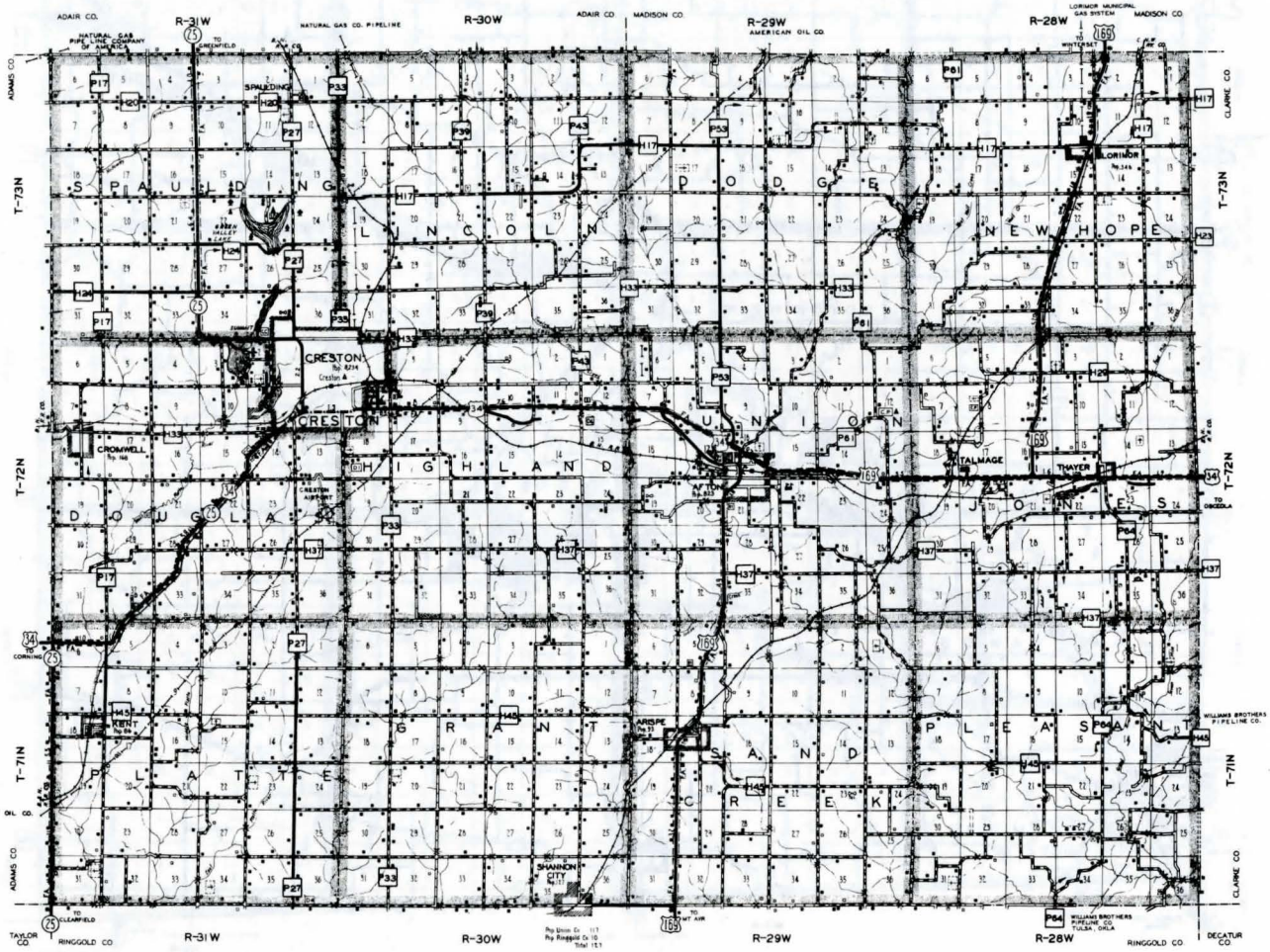

ROAD CONDITION JANUARY 1, 1979

GENERAL HIGHWAY AND TRANSPORTATION MAP

VAN BUREN COUNTY

IOWA

PREPARED BY THE

IOWA DEPARTMENT OF TRANSPORTATION
DIVISION OF PLANNING AND RESEARCH
OFFICE OF TRANSPORTATION INVENTORY
PHONE (515) 296-1289

IN COOPERATION WITH

UNITED STATES DEPARTMENT OF TRANSPORTATION
FEDERAL HIGHWAY ADMINISTRATION

SCALE IN MILES

1978

LEGEND

STATE LINE
COUNTY LINE
CIVIL TOWNSHIP LINE
CORPORATION LINE
SECTION LINE
INTERMITTENT STREAM
NARROW STREAM
WIDE STREAM
HIGHWAY BRIDGE SMALL
HIGHWAY BRIDGE LARGE
RAILROAD SINGLE OPERATING COMPANY
RAILROAD STATION
RAILROAD BELOW (OVERHEAD)
RAILROAD ABOVE (SUBWAY)
CENTERS OF CITIES
CENTER OF COUNTY SEAT
RAILROAD GRADE CROSSING
LAKE OR POND
STATE OR FEDERAL PROPERTY (NAMED)
DELINEATED AREA (GENERALIZED)
UNIMPROVED ROAD (RURAL)
GRADED AND DRAINED ROAD
METAL SURFACED ROAD
PAVED ROAD
BITUMINOUS SURFACED ROAD
LEGAL ROAD NOT OPEN TO TRAFFIC
HIGHWAY WITH PARTIAL CONTROL OF ACCESS

LEGEND

	IN USE	NOT IN USE
FARM UNIT		
DWELLING OTHER THAN FARM		
TOWNHALL OR COMMUNITY HALL		
SCHOOLHOUSE OR OTHER EDUCATIONAL INSTITUTIONS		
CHURCH OR OTHER RELIGIOUS INSTITUTIONS		
STORE OR SMALL BUSINESS ESTABLISHMENT		
CEMETERY		
GOLF COURSE OR COUNTRY CLUB	G.C.	
HIGHWAY GARAGE		
TRIANGULATION STATION		
ROWS OR GROUPS OF DWELLINGS		
COAL MINE		
GRAVEL PIT		
QUARRY		
POST OFFICE		
COUNTY HOME		
FAIRGROUND, RACE COURSE, SPEEDWAY		
STATE HIGHWAY SYSTEM		
COUNTY TRUNK SYSTEM		
FEDERAL AID HIGHWAY SYSTEM		
POINTS BETWEEN WHICH DISTANCES ARE MEASURED		
SMALL PARK (COUNTY)		
SANDHILL		
AUTO JUNK YARD		
LANDING AREA OR STRIP		
SANITARY LAND FILL		
LATERAL GAS PIPELINE CO.		
AIRPORT, LIMITED FACILITIES		
ELEVATOR		
SEASONAL DWELLINGS		
WATER TOWER		
TELEPHONE RELAY		
COMBINED BUSINESS AND DWELLING		
RIFLE CLUB		

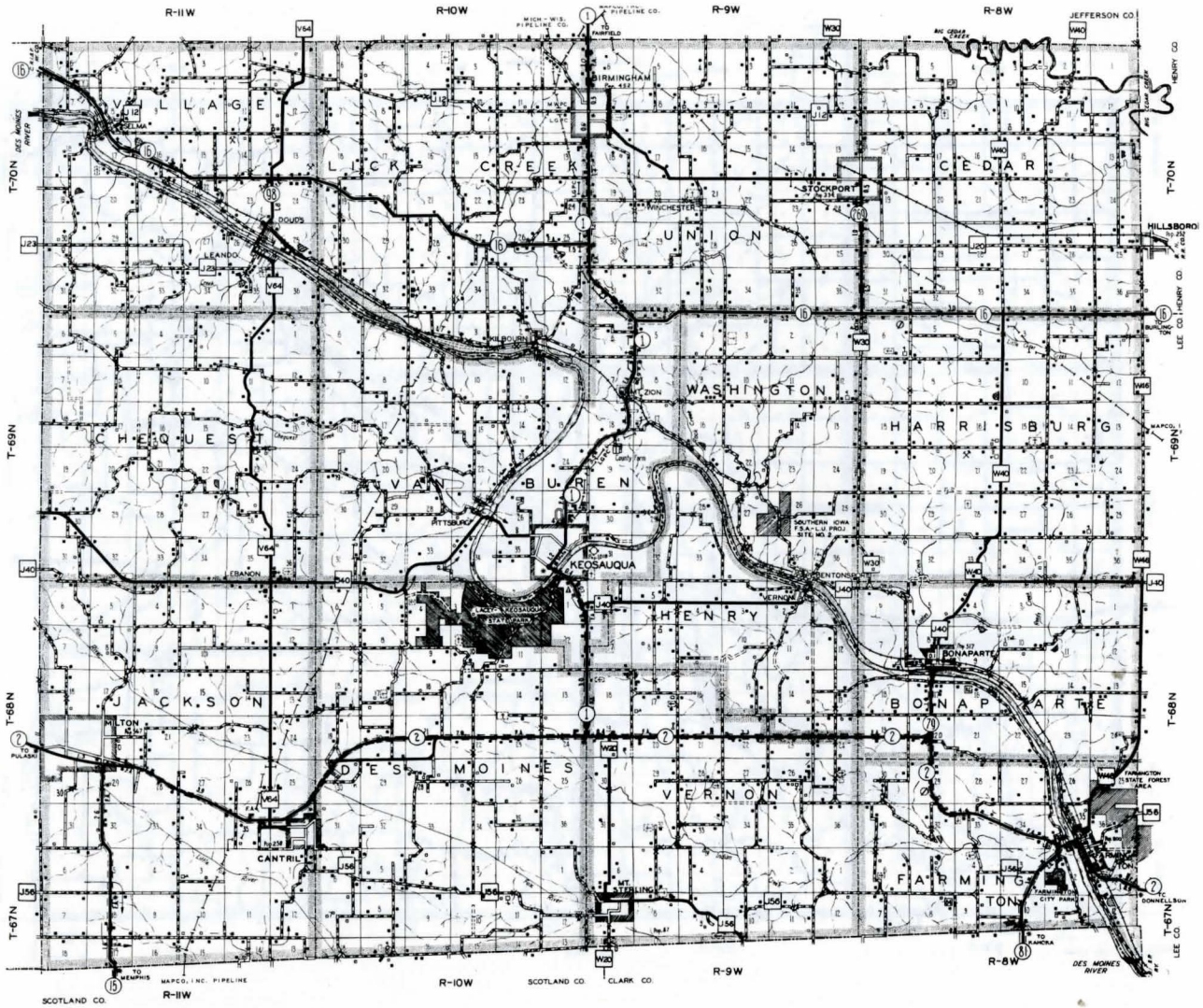

ROAD CONDITION JANUARY 1, 1979

89

GENERAL HIGHWAY AND TRANSPORTATION MAP

WAPELLO COUNTY

IOWA

PREPARED BY THE

IOWA DEPARTMENT OF TRANSPORTATION
DIVISION OF PLANNING AND RESEARCH
OFFICE OF TRANSPORTATION INVENTORY
PHONE (515) 296-1209

IN COOPERATION WITH

UNITED STATES DEPARTMENT OF TRANSPORTATION
FEDERAL HIGHWAY ADMINISTRATION

SCALE IN MILES

1978

LEGEND

COUNTY LINE
CIVIL TOWNSHIP
CORPORATION LINE
SECTION LINE
INTERMITTENT STREAM
NARROW STREAM
WIDE STREAM
HIGHWAY BRIDGE SMALL
HIGHWAY BRIDGE LARGE
RAILROAD SINGLE OPERATING COMPANY
RAILROAD STATION
RAILROAD BELOW OVERHEAD
RAILROAD OVER SUBWAY
RAILROAD GRADE CROSSING
CENTER OF CITIES
CENTER OF COUNTY SEAT
RELATING AREA (SUBURBANIZED)
PIPE LINE (GAS)
UNIMPROVED ROAD (RURAL)
GRADED AND DRAINED ROAD
METAL SURFACED ROAD
PAVED ROAD
LEGAL ROAD NOT OPEN TO TRAFFIC
DIVIDED HIGHWAY
HIGHWAY WITH PARTIAL CONTROL OF ACCESS

LEGEND

FARM UNIT
DWELLING OTHER THAN FARM
TOWN OR GROUPS OF DWELLINGS
STORE OR OTHER SMALL BUSINESS ESTABLISHMENT
SCHOOL OR OTHER EDUCATIONAL INSTITUTION
CHURCH OR OTHER RELIGIOUS INSTITUTION
CEMETERY
COAL MINE
MUNICIPAL OR COMMERCIAL AIRPLANE LANDING FIELD
FACTORY
GOLF GROUNDS OR COUNTRY CLUB
TRIANGULATION STATION
HISTORIC SITE
ROCK QUARRY
UNITED STATES HIGHWAY
STATE HIGHWAY SYSTEM
COUNTY TRUNK SYSTEM
FEDERAL AID HIGHWAY SYSTEM
POINTS BETWEEN WHICH DISTANCES ARE MEASURED
COUNTY HOME
CAMP OR LODGE
AUTO JUNK YARD
SANITARY LAND FILL
BOOSTER STATION
GAUGING OR PUMPING STATION
SMALL PARK (COUNTY) (STATE)
NURSERY
RADIO OR T.V. TOWER
LANDING AREA OR STRIP

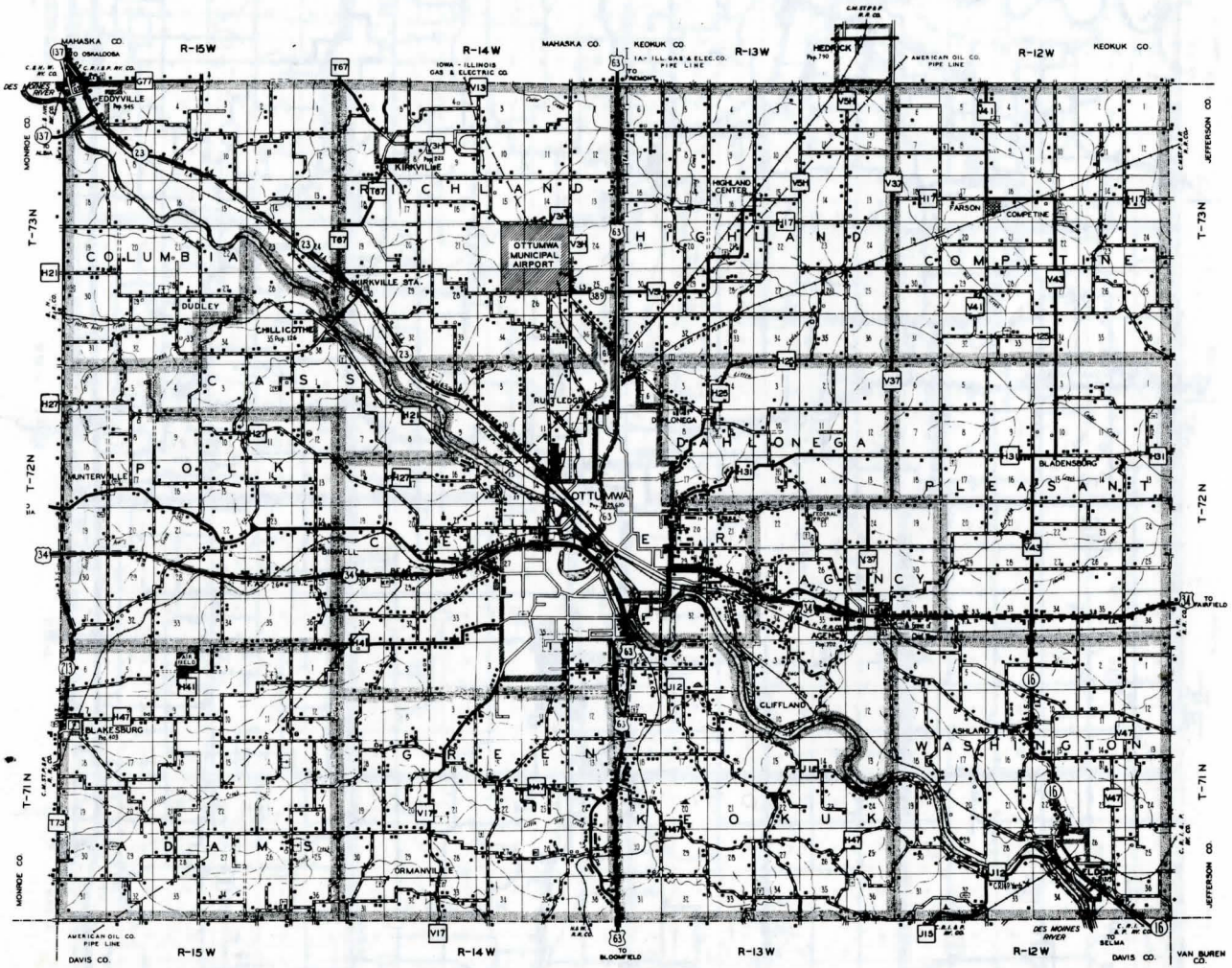

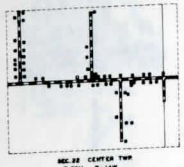
SEC. 22 CENTER TWP
T-72N R-14W
ENLARGED 6 TIMES

ASHLAND
SEC. 8 WASHINGTON TWP
T-71N, R-12W
ENLARGED 4 TIMES

MUNTERVILLE
SEC. 10 POLK TWP
T-72N, R-16W
ENLARGED 4 TIMES

SEC. 16 CENTER TWP
T-72N R-14W
ENLARGED 3 TIMES

DAHLONEGA
SEC. 8 DAHLONEGA TWP
T-72N, R-13W
ENLARGED 4 TIMES

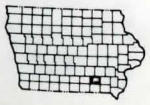


SEC. 20 CENTER TWP
T-72N R-13W
ENLARGED 6 TIMES

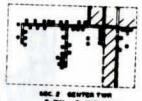
SEC. 2 CENTER TWP
T-71N R-16W
ENLARGED 4 TIMES

COMPETINE
SEC. 6 COMPETINE TWP
T-72N, R-12W
ENLARGED 3.5 TIMES


FARSON
SEC. 17 (6) COMPETINE TWP
T-72N, R-12W
ENLARGED 4 TIMES

HIGHLAND CENTER
SEC. 13 (6) HIGHLAND TWP.
T-72N, R-12W
ENLARGED 3.25 TIMES


BLADENSBURG
SEC. 9 PLEASANT TWP.
T-72N R-12W
ENLARGED 10 TIMES

ROAD CONDITION JANUARY 1, 1978

GENERAL HIGHWAY AND TRANSPORTATION MAP

WARREN COUNTY

IOWA

PREPARED BY THE

IOWA DEPARTMENT OF TRANSPORTATION
DIVISION OF PLANNING AND RESEARCH
OFFICE OF TRANSPORTATION INVENTORY

PHONE (515) 296-1289

IN COOPERATION WITH

UNITED STATES DEPARTMENT OF TRANSPORTATION
FEDERAL HIGHWAY ADMINISTRATION

SCALE IN MILES

1978

LEGEND

COUNTY LINE
CIVIL TOWNSHIP
CORPORATION LINE
SECTION LINE
INTERMITTENT STREAM
NARROW STREAM
PIPE LINE GAS
PIPE LINE OIL
HIGHWAY BRIDGE SMALL
RAILROAD SINGLE OPERATING COMPANY
RAILROAD STATION
RAILROAD BELOW OVERHEAD
RAILROAD OVER SUBWAY
CENTER OF CITIES
CENTER OF COUNTY SEAT
RAILROAD GRADE CROSSING
LARGE OR POND
STATE OR FEDERAL PROPERTY (NAMED)
RECREATING AREA (GENERALIZED)
LAKE OR POND WITH DAM
UNIMPROVED ROAD RURAL
GRADED AND DRAINED ROAD
METAL SURFACED ROAD
BITUMINOUS SURFACED ROAD
PAVED ROAD

LEGEND

	IN USE	NOT IN USE
FARM UNIT		
DWELLING OTHER THAN FARM		
HOME OR GROUPS OF DWELLINGS		
STORE OR SMALL BUSINESS ESTABLISHMENT		
SCHOOL OR OTHER EDUCATIONAL INSTITUTION		
CHURCH OR OTHER RELIGIOUS INSTITUTION		
CEMETERY		
GOLF GROUNDS OR COUNTRY CLUB		
HIGHWAY GARAGE		
TRIANGULATION STATION		
LAND FILL		
COAL MINE		
TOURIST CAMP		
GAUGING OR PUMPING STATION		
FAIR GROUNDS		
MUNICIPAL GARBAGE OR RUBBISH DUMP		
MUNICIPAL PARK		
COUNTY HOME		
PLAYGROUNDS, BALL FIELDS, ETC		
ROCK QUARRY		
POWER PLANT		
UNITED STATES HIGHWAY		
STATE HIGHWAY SYSTEM		
COUNTY TRUNK SYSTEM		
FEDERAL AID HIGHWAY SYSTEM		
POINTS BETWEEN WHICH DISTANCES ARE MEASURED		
HIGHWAY WITH PARTIAL CONTROL OF ACCESS		
HIGHWAY WITH FULL CONTROL OF ACCESS		
DIVIDED HIGHWAY		
INTERSTATE HIGHWAY		
AUTO JUNK YARD		
LANDING AREA OR STRIP		
BOOSTER STATION		
SMALL PARK		
AIRPORT, LIMITED FACILITIES		

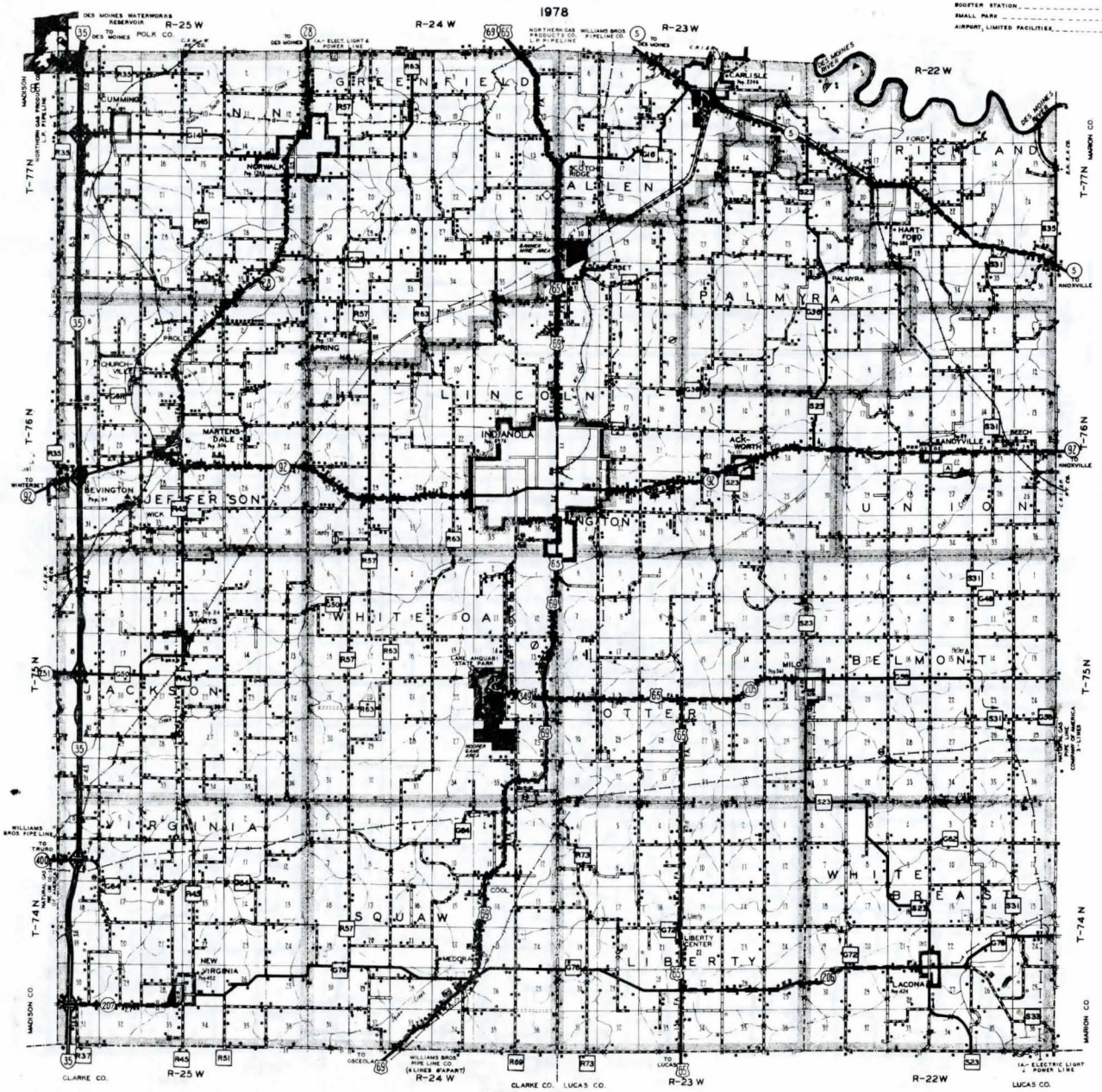

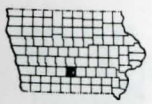

SEC. 4 S. LINN TWP. T-77N, R-24W
ENLARGED 35 TIMES

SEC. 30 & 29 LINCOLN TWP. T-76N, R-24W
ENLARGED 3 TIMES

WICK
SEC. 33 JEFFERSON TWP. T-76N, R-24W
ENLARGED 4 TIMES

PROLE
SEC. 4 JEFFERSON TWP. T-76N, R-24W
ENLARGED 25 TIMES

CHURCHVILLE
SEC. 8 & 9 JEFFERSON TWP. T-76N, R-23W
ENLARGED 4 TIMES

SEC. 35 LINN TWP. T-77N, R-25W
SEC. 2 JEFFERSON TWP. T-76N, R-25W
ENLARGED 3 TIMES

MEDORA
SEC. 27 SQUAW TWP. T-74N, R-24W
ENLARGED 45 TIMES

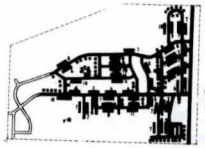

LAKEWOOD
SEC. 1 T-77N R-25W
LINN TWP.
ENLARGED 5 TIMES

PALMYRA
SEC. 33 PALMYRA TWP. T-77N R-22W
ENLARGED 4 TIMES

SEC. 2 ALLEN TWP. T-77N R-23W
ENLARGED 3 TIMES

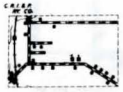

SUMMERSET
SEC. 31 LINCOLN TWP. T-77N R-23W
ENLARGED 7 TIMES

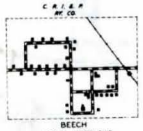

BEECH
SEC. 23 UNION TWP. T-76N R-22W
ENLARGED 65 TIMES

LIBERTY CENTER
SEC. 16 & 21 LIBERTY TWP. T-74N R-23W
ENLARGED 8 TIMES

91

GENERAL HIGHWAY AND TRANSPORTATION MAP

WASHINGTON COUNTY

IOWA

PREPARED BY THE

IOWA DEPARTMENT OF TRANSPORTATION
DIVISION OF PLANNING AND RESEARCH
OFFICE OF TRANSPORTATION INVENTORY
PHONE (515) 296-1289
IN COOPERATION WITH

UNITED STATES DEPARTMENT OF TRANSPORTATION
FEDERAL HIGHWAY ADMINISTRATION

SCALE IN MILES

1978

LEGEND

COUNTY LINE
CIVIL TOWNSHIP
CORPORATION LINE
SECTION LINE
INTERMITTENT STREAM
NARROW STREAM
WIDE STREAM
HIGHWAY BRIDGE SMALL
HIGHWAY BRIDGE LARGE
RAILROAD SINGLE OPERATING COMPANY
RAILROAD STATION
RAILROAD BELOW OVERHEAD
RAILROAD OVER SUBWAY
PIPE LINE GAS
CENTER OF CITIES
CENTER OF COUNTY SEAT
RAILROAD GRADE CROSSING
DELIMITING AREA (GENERALIZED)
UNIMPROVED ROAD (RURAL)
GRADED AND DRAINED ROAD
METAL SURFACED ROAD
BITUMINOUS SURFACED ROAD
PAVED ROAD
SOIL SURFACED ROAD
LEGAL ROAD NOT OPEN TO TRAFFIC
HIGHWAY WITH PARTIAL CONTROL OF ACCESS

LEGEND

	IN USE	NOT IN USE
FARM UNIT		
DWELLING OTHER THAN FARM		
ROWS OR GROUPS OF DWELLINGS		
STORE OR SMALL BUSINESS ESTABLISHMENT		
TOWN HALL OR COMMUNITY HALL		
SCHOOL OR OTHER EDUCATIONAL INSTITUTION		
CHURCH OR OTHER RELIGIOUS INSTITUTION		
CEMETERY		
TRIANGULATION STATION		
COUNTY HOME		
AIRPORT (COMPLETE FACILITIES)		
UNITED STATES HIGHWAY		
STATE HIGHWAY SYSTEM		
COUNTY TRUNK SYSTEM		
FEDERAL AID HIGHWAY SYSTEM		
POINTS BETWEEN WHICH DISTANCES ARE MEASURED		
AUTO JUNK YARD		
SANITARY LAND FILL		
BOOSTER STATION		
GAUGING OR PUMPING STATION		
SMALL PARK (COUNTY) (WAYSIDE)		
GRAVEL PIT		
AIRPORT (LIMITED FACILITIES)		
LANDING AREA OR STRIP		

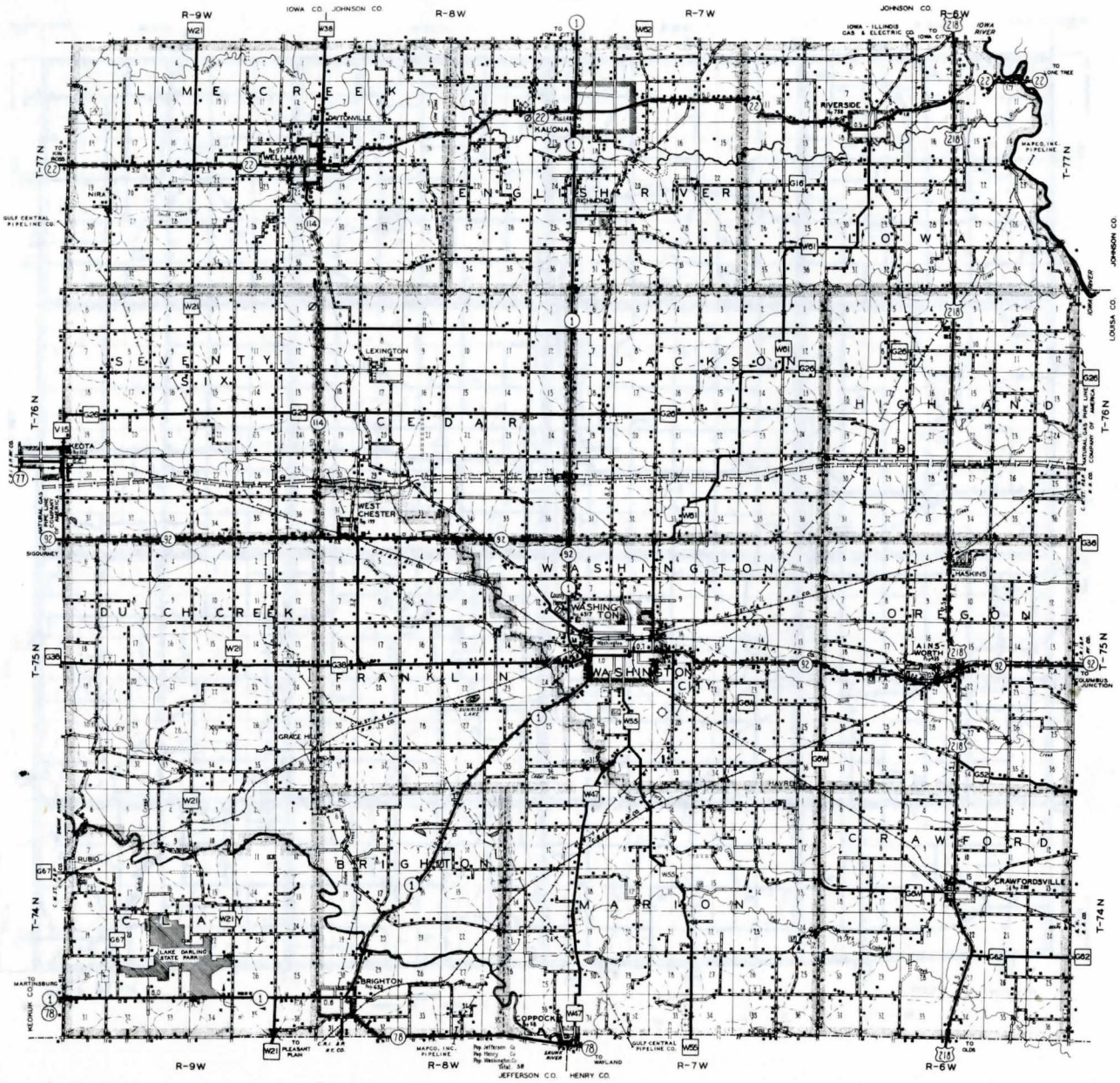

DAYTONVILLE
SEC. 13 & 18 LIME CREEK TWP
T-77-N R-8-W
ENLARGED 4 TIMES

RICHMOND
SEC. 30 & 29 ENGLISH RIVER TWP.
T-77-N R-7-W
ENLARGED 5 TIMES

LEXINGTON
SEC. 3 CEDAR TWP
T-76-N R-8-W
ENLARGED 5 TIMES

VALLEY
SEC. 30 DUTCH CREEK TWP
T-75-N R-8-W
ENLARGED 4 TIMES

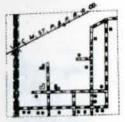

HASKINS
SEC. 4 & 3 OREGON TWP
T-75-N R-8-W
ENLARGED 4 TIMES

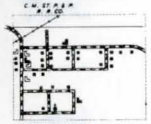

RUBIO
SEC. 18 & 19 CLAY TWP
T-74-N R-8-W
ENLARGED 4 TIMES

GRACE HILL
SEC. 30 & 31 FRANKLIN TWP
T-75-N R-8-W
ENLARGED 4 TIMES
SEC. 36 & 31 DUTCH CREEK TWP
T-75-N R-9-W

SEC. 8 & 10 IOWA TWP
T-77-N R-6-W
ENLARGED 3 TIMES

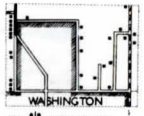

SEC. 4 & 9 WASHINGTON TWP
T-75-N R-7-W
ENLARGED 3 TIMES



SEC. 17 & 18 WASHINGTON TWP
T-75-N R-7-W
ENLARGED 4 TIMES

SEC. 4 & 5 OREGON TWP
T-75-N R-8-W
ENLARGED 4 TIMES

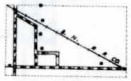

HAVRE
SEC. 36 WASHINGTON TWP
T-75-N R-7-W
ENLARGED 5 TIMES
SEC. 1 MARION TWP
T-74-N R-7-W

NOBLE
SEC. 36 MARION TWP
T-74-N R-7-W
ENLARGED 3 TIMES

ROAD CONDITION JANUARY 1, 1979

92

GENERAL HIGHWAY AND TRANSPORTATION MAP

WAYNE COUNTY

IOWA

PREPARED BY THE

IOWA DEPARTMENT OF TRANSPORTATION
DIVISION OF PLANNING AND RESEARCH
OFFICE OF TRANSPORTATION INVENTORY
PHONE (515) 296-1200
IN COOPERATION WITH
UNITED STATES DEPARTMENT OF TRANSPORTATION
FEDERAL HIGHWAY ADMINISTRATION

SCALE IN MILES

1978

LEGEND

STATE LINE
COUNTY LINE
CIVIL TOWNSHIP LINE
COORDINATION LINE
SECTION LINE
HIGHWAY BRIDGE
INTERMITTENT STREAM
STREAM
RAILROAD STATION
RAILROAD BELOW (UNDERGRAD)
RAILROAD ABOVE (UNDERPASS)
RAILROAD SINGLE OPERATING CO.
CENTER OF CITIES
CENTER OF COUNTY SEAT
RAILROAD GRADE CROSSING
RESERVOIR, LAKE OR POND
RELATIVE AREA (NONEXPLANED)
UNIMPROVED ROAD (RURAL)
GRADED AND DRAINED ROAD
METAL SURFACED ROAD
BITUMINOUS SURFACED ROAD
PAVED ROAD
LEGAL ROAD NOT OPEN TO TRAFFIC
SOIL SURFACED ROAD
ABANDONED RAILROAD TRACK (TRACK RETAINED)

LEGEND

	INCORP. LIMIT	NOT INCORP. LIMIT
FARM UNIT		
DWELLINGS OTHER THAN FARM		
ROWS OR GROUPS OF DWELLINGS		
CHURCH OR OTHER RELIGIOUS INSTITUTION		
SCHOOL OR OTHER EDUCATIONAL INSTITUTION		
TOWNHALL OR COMMUNITY HALL		
HIGHWAY GARAGE		
GRAVEL PIT		
STORE OR SMALL BUSINESS ESTABLISHMENT		
COAL MINE		
CEMETERY		
TRIANGULATION STATION		
PUMP HOUSE		
FAIR GROUNDS		
UNITED STATES HIGHWAY		
STATE HIGHWAY SYSTEM		
COUNTY TRUNK SYSTEM		
FEDERAL AID HIGHWAY SYSTEM		
POINTS BETWEEN WHICH DISTANCES ARE MEASURED		
FACTORY		
AUTO JUNK YARD		
SANITARY LAND FILL		
BOOSTER STATION		
SMALL PARK (COUNTY) (STATE) (WAYSIDE)		
WATER SUPPLY OR TANK		

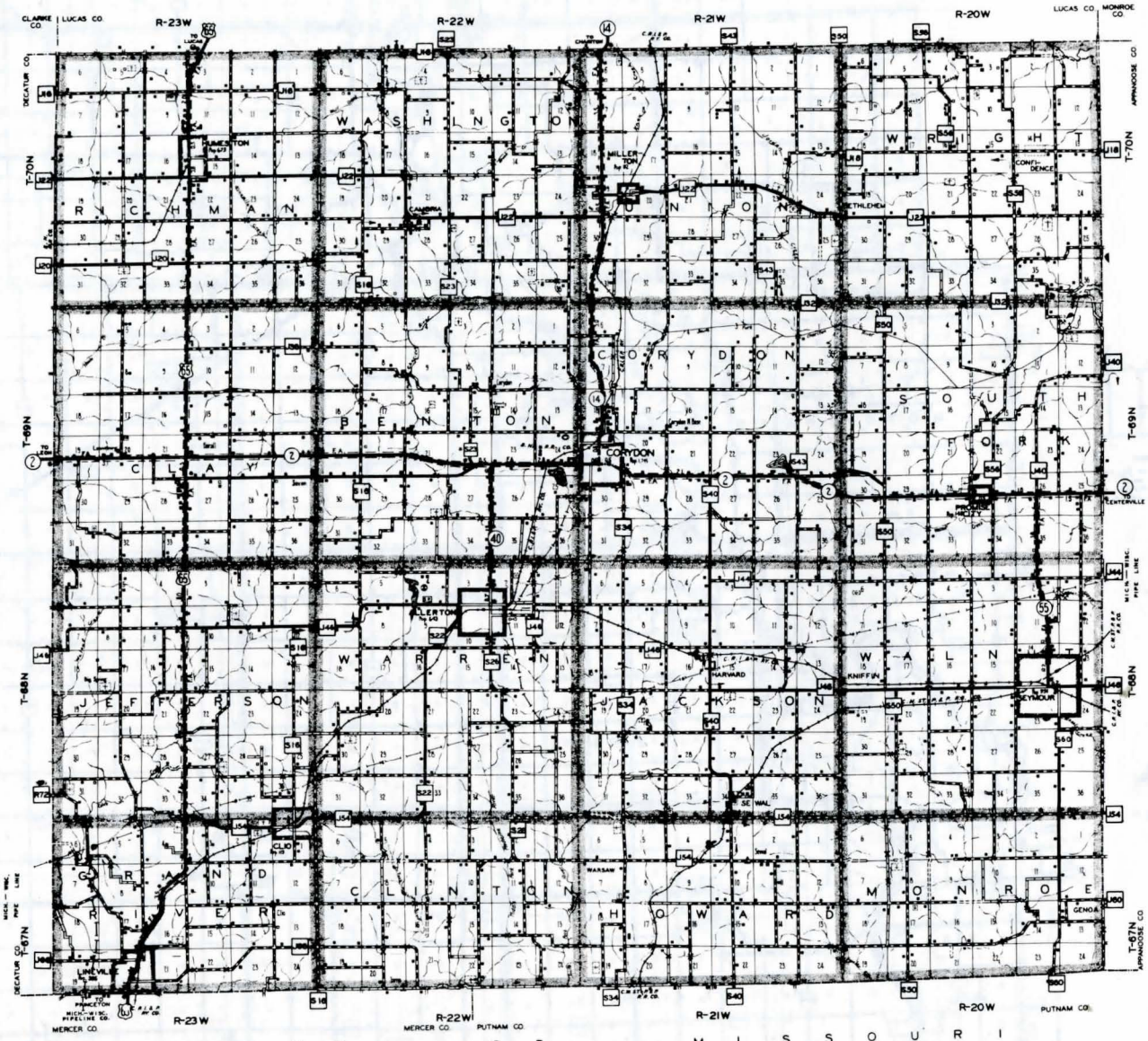

CAMBRIA
SEC. WASHINGTON TWP
T-70 N. R-22 W
ENLARGED 4 TIMES

HARVARD
SEC. NEW JACKSON TWP
T-68 N. R-21 W
ENLARGED 4 TIMES



CONFIDENCE
SEC. 14 WRIGHT TWP
T-70-N R-20-W
ENLARGED 7 TIMES

BETHLEHEM
SEC. UNION TWP
T-70 N. R-21-20W
ENLARGED 4.5 TIMES

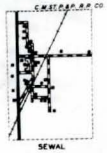

SEWAL
SEC. 34 JACKSON TWP
T-68 N. R-21 W
ENLARGED 4 TIMES



ROAD CONDITION JANUARY 1, 1979

93

GENERAL HIGHWAY AND TRANSPORTATION MAP

WEBSTER COUNTY

IOWA

PREPARED BY THE

IOWA DEPARTMENT OF TRANSPORTATION
DIVISION OF PLANNING AND RESEARCH
OFFICE OF TRANSPORTATION INVENTORY
PHONE (515) 296-1259

IN COOPERATION WITH

UNITED STATES DEPARTMENT OF TRANSPORTATION
FEDERAL HIGHWAY ADMINISTRATION

SCALE IN MILES

1978

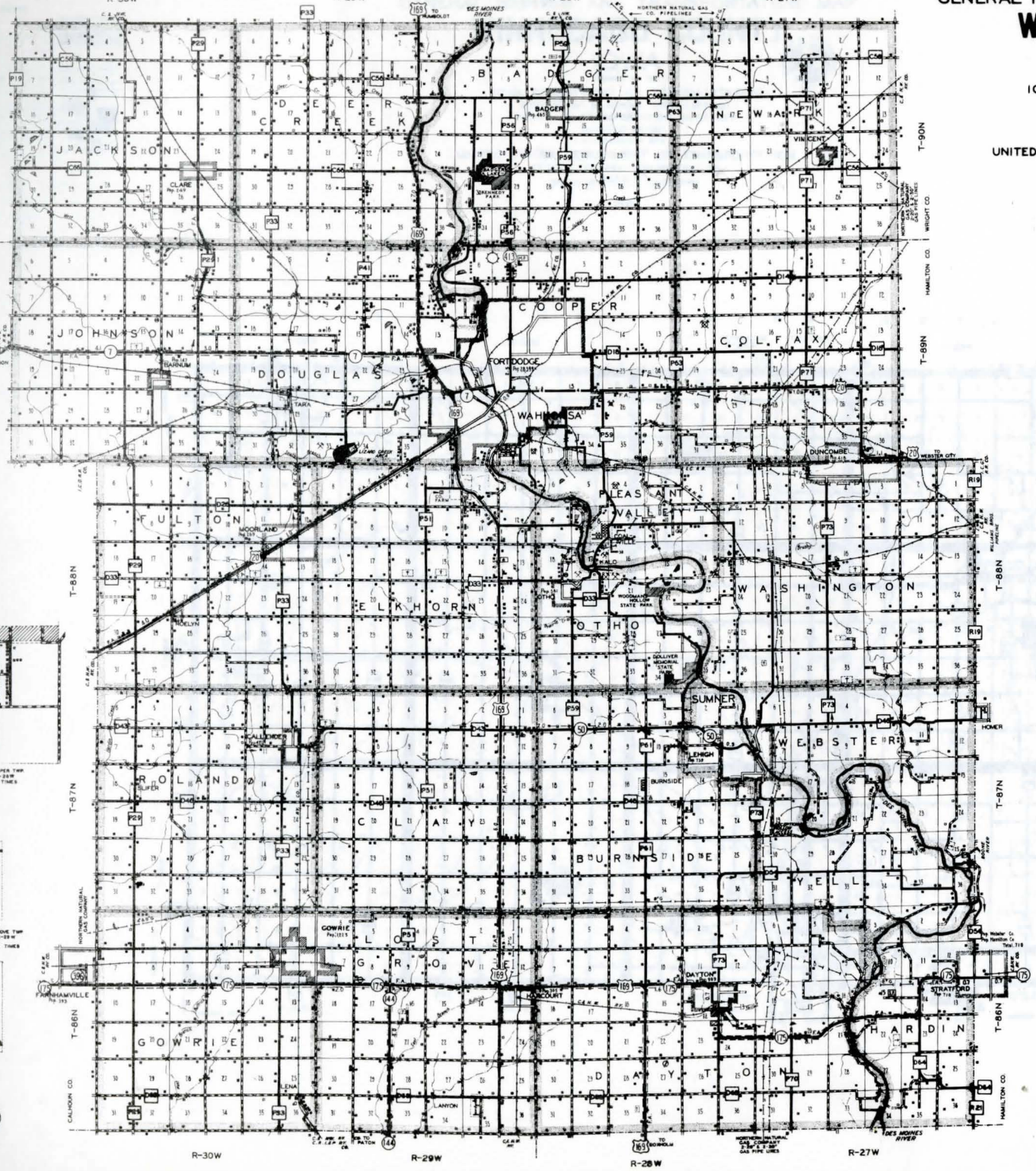

LEGEND

COUNTY LINE
CIVIL TOWNSHIP
CORPORATION LINE
SECTION LINE
INTERMITTENT STREAM
NARROW STREAM
WIDE STREAM
HIGHWAY BRIDGE SMALL
HIGHWAY BRIDGE LARGE
RAILROAD SINGLE OPERATING COMPANY
RAILROAD STATION
RAILROAD BELOW (OVERHEAD)
RAILROAD OVER (SUBWAY)
RAILROAD ELECTRIC
PIPE LINE GAS
CENTER OF CITIES
CENTER OF COUNTY SEAT
RAILROAD GRADE CROSSING
STATE OR FEDERAL PROPERTY (NAMED)
DELINEATING AREA (GENERALIZED)

	IN LINE	NOT IN LINE
FARM UNIT		
DWELLING OTHER THAN FARM		
ROWS OR GROUPS OF DWELLINGS		
STORE OR SMALL BUSINESS ESTABLISHMENT		
CHURCH OR OTHER RELIGIOUS INSTITUTION		
SCHOOL OR OTHER EDUCATIONAL INSTITUTION		
CEMETERY		
COAL MINE		
FACTORY		
GYPSUM MINE		
PRIVATE ROAD		
UNITED STATES HIGHWAY	65	
STATE HIGHWAY SYSTEM		S
COUNTY TRUNK SYSTEM		
UNIMPROVED ROAD (RURAL)		
GRADED AND DRAINED ROAD		
METAL SURFACED ROAD		
BITUMINOUS SURFACED ROAD		
PAVED ROAD		
FEDERAL AID HIGHWAY SYSTEM		
POINTS BETWEEN WHICH DISTANCES ARE MEASURED		
END OF FEDERAL AID		
COMMERCIAL OR MUNICIPAL AIRPORT		
HIGHWAY WITH PARTIAL CONTROLLED ACCESS		
DIVIDED HIGHWAY		
AUTO JUNK YARD		
SANITARY LAND FILL		
GRAVEL PIT		
BOOSTER STATION		
GAUGING OR PUMPING STATION		
SMALL PARK (COUNTY) (WAYSIDE)		
LOCAL ROAD NOT OPEN TO TRAFFIC		
AIRPORT (LIMITED FACILITIES)		
LANDING AREA OR STR.P		
PLAYGROUND, BALLFIELD		
ARMORY		
COMBINED DWELLING AND STORE		

ROAD CONDITION JANUARY 1, 1978

94

GENERAL HIGHWAY AND TRANSPORTATION MAP

WINNEBAGO COUNTY

IOWA

PREPARED BY THE

IOWA DEPARTMENT OF TRANSPORTATION
DIVISION OF PLANNING AND RESEARCH
OFFICE OF TRANSPORTATION INVENTORY
PHONE (515) 296-1289
IN COOPERATION WITH

UNITED STATES DEPARTMENT OF TRANSPORTATION
FEDERAL HIGHWAY ADMINISTRATION

SCALE IN MILES

1978

LEGEND

STATE LINE
COUNTY LINE
CIVIL TOWNSHIP
CORPORATION LINE
SECTION LINE
INTERMITTENT STREAM
NARROW STREAM
HIGHWAY SPHERE SMALL
RAILROAD SINGLE OPERATING COMPANY
RAILROAD STATION
RAILROAD BELOW(OVERHEAD)
RAILROAD OVER (BURIED)
CENTER OF CITIES
CENTER OF COUNTY SEAT
RAILROAD GRADE CROSSING
POND OR LAKE
STATE OR FEDERAL PROPERTY (NAMED)
DELIMITING AREA (GENERALIZED)
PIPE LINE GAS

LEGEND

RURAL UNIT
DWELLING OTHER THAN FARM
HOME OR GROUPS OF DWELLINGS
STORE OR SMALL BUSINESS ESTABLISHMENT
SCHOOL OR OTHER EDUCATIONAL INSTITUTION
CHURCH OR OTHER RELIGIOUS INSTITUTION
CEMETERY
GOLF GROUNDS OR COUNTRY CLUB
HIGHWAY GARAGE
TRANSMLATION STATION
COUNTY HOME
GRAVEL PIT
CAMP OR LODGE
UNITED STATES HIGHWAY
STATE HIGHWAY SYSTEM
COUNTY TRUNK SYSTEM
UNIMPROVED ROAD (RURAL)
GRADED AND DRAINED ROAD
METAL SURFACED ROAD
PAVED ROAD
FEDERAL AID HIGHWAY SYSTEM
POINTS BETWEEN WHICH DISTANCES ARE MEASURED
LEGAL ROAD NOT OPEN TO TRAFFIC
PLAYGROUND, BALL FIELD ETC.
BOOSTER STATION
AIR FIELD, LIMITED FACILITIES
GRAIN ELEVATOR
LANDING AREA OR STRIP
HIGHWAY WITH PARTIAL CONTROLLED ACCESS
COMMUNITY HALL
AUTO JUNK YARD
SANITARY LAND FILL
PUMPING OR PUMPING STATION
SMALL PARK (COUNTY) (STATE)

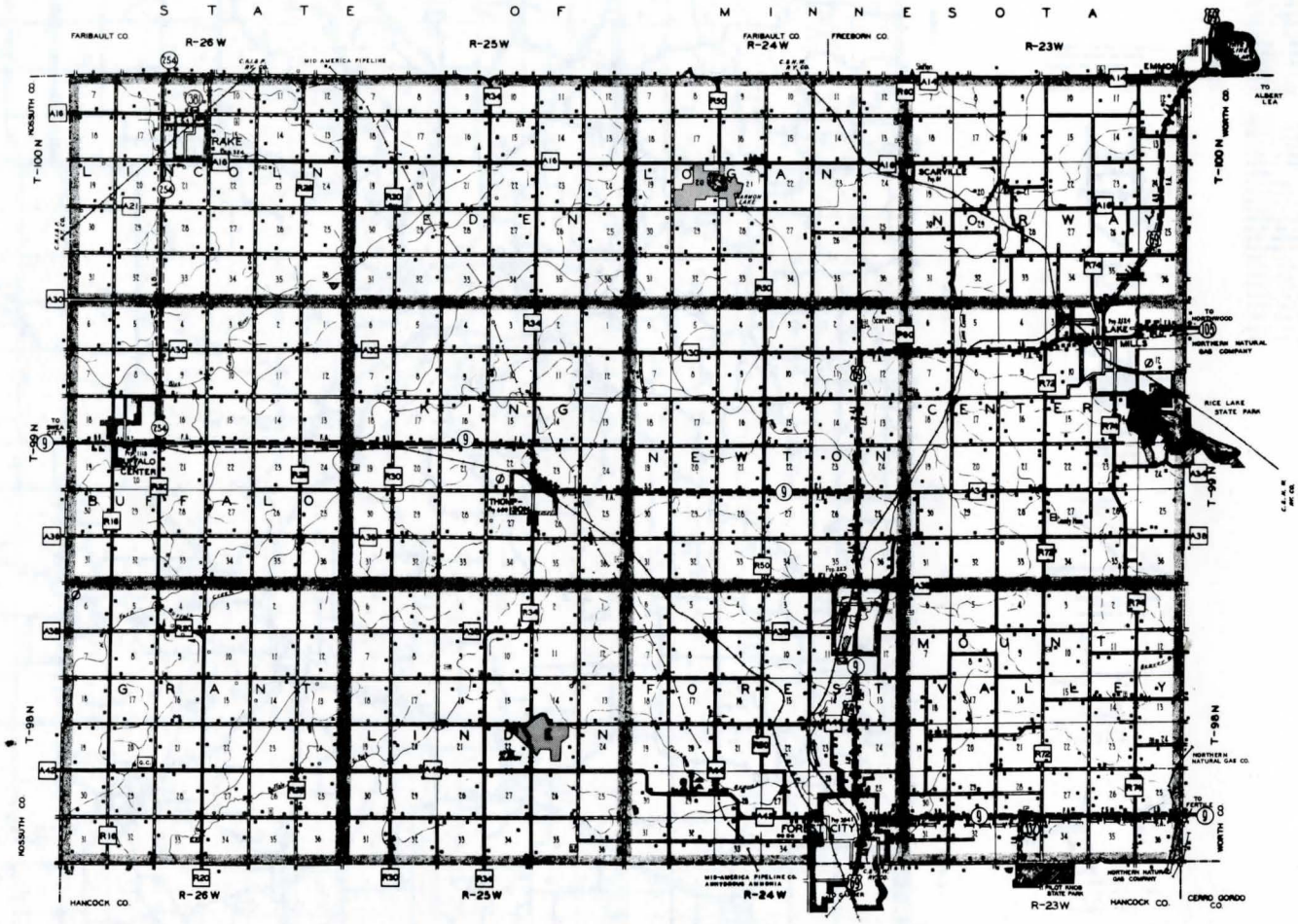

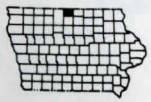

ROAD CONDITION JANUARY 1, 1979

95

GENERAL HIGHWAY AND TRANSPORTATION MAP

WINNESHIEK COUNTY

IOWA

PREPARED BY THE

IOWA DEPARTMENT OF TRANSPORTATION
DIVISION OF PLANNING AND RESEARCH
OFFICE OF TRANSPORTATION INVENTORY
PHONE (515) 296-1288

IN COOPERATION WITH

UNITED STATES DEPARTMENT OF TRANSPORTATION
FEDERAL HIGHWAY ADMINISTRATION

SCALE IN MILES

1978

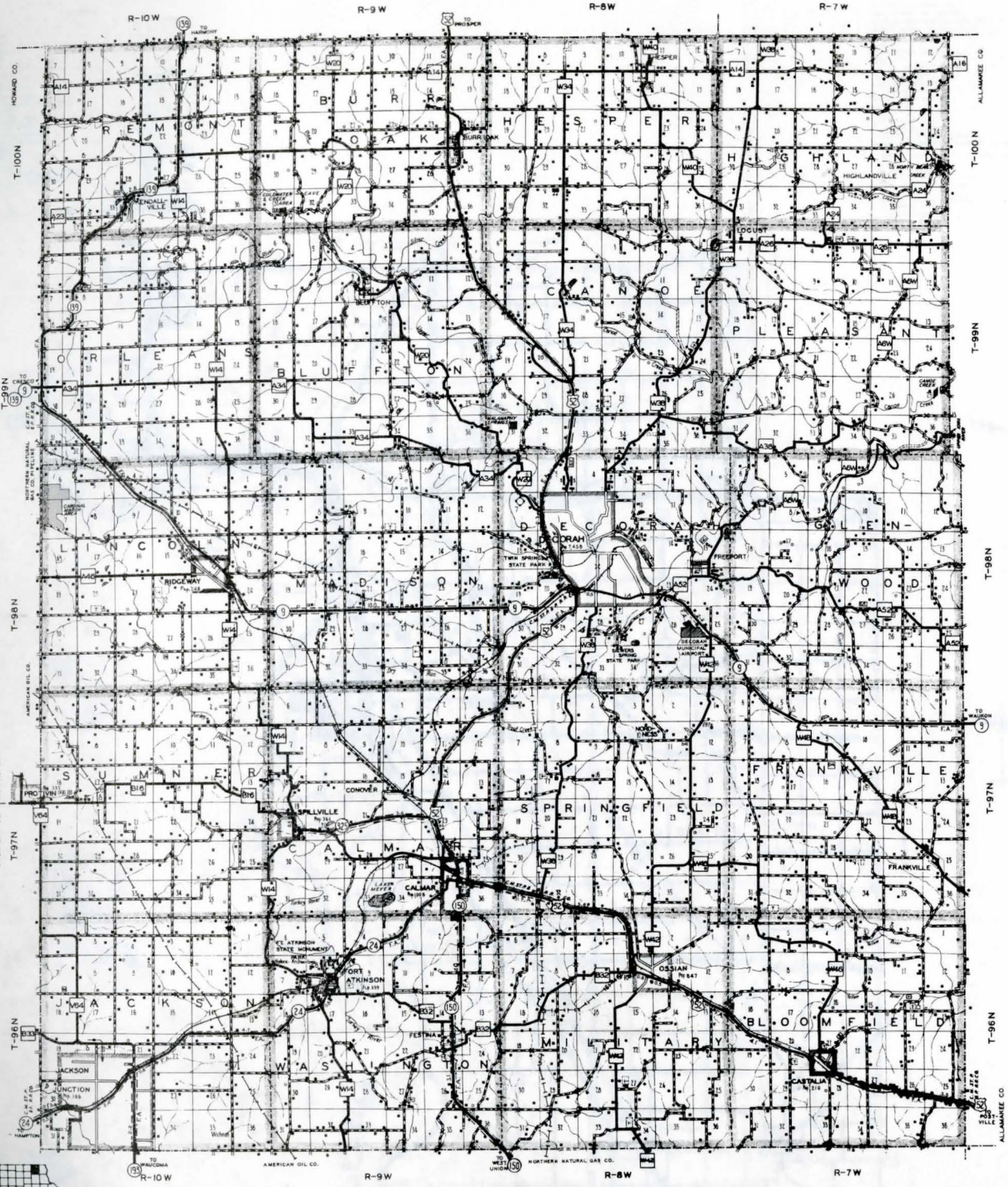

LEGEND

STATE LINE
COUNTY LINE
CIVIL TOWNSHIP
CORPORATION LINE
SECTION LINE
INTERMITTENT STREAM
NARROW STREAM
HIGHWAY BRIDGE (SMALL)
RAILROAD SINGLE OPERATING COMPANY
RAILROAD STATION
RAILROAD BELOW (OVERHEAD)
RAILROAD OVER (BUSWAY)
CENTER OF CITIES
CENTER OF COUNTY SEAT
RAILROAD GRADE CROSSING
STATE OR FEDERAL PROPERTY (NAME D)
DELINEATING AREA (GENERALIZED)
WIDE STREAM
RAILROAD MORE THAN ONE OPERATING COMPANY

AIRPORT, LIMITED FACILITIES
LANDING STRIP OR AREA
GAUGING OR PUMPING STATION
BOOSTER STATION
SMALL PARK

	IN USE	NOT IN USE
FARM UNIT		
DWELLING OTHER THAN FARM		
ROWS OR GROUPS OF DWELLINGS		
STORE OR SMALL BUSINESS ESTABLISHMENT		
CHURCH OR OTHER RELIGIOUS INSTITUTION		
SCHOOL OR OTHER EDUCATIONAL INSTITUTION		
CEMETERY		
FISH HATCHERY		
TRIANGULATION STATION		
COMMERCIAL OR MUNICIPAL FIELD		
TOWNHALL OR COMMUNITY HALL		
UNIMPROVED ROAD (RURAL)		
GRADED AND DRAINED ROAD		
METAL SURFACED ROAD		
BITUMINOUS SURFACED ROAD		
PAVED ROAD		
UNITED STATES HIGHWAY		
STATE HIGHWAY SYSTEM		
COUNTY TRUNK SYSTEM		
FEDERAL AID HIGHWAY SYSTEM		
POINTS BETWEEN WHICH DISTANCES ARE MEASURED		
LEGAL ROAD NOT OPEN TO TRAFFIC		
HIGHWAY WITH PARTIAL CONTROLED ACCESS		
AUTO JUNK YARD		

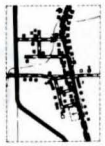

BURR OAK
SEC. 1 BURR OAK TWP
T-100 N, R-8W
ENLARGED 4 TIMES

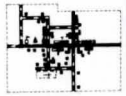

HESPER
SEC. HESPER TWP
T-100 N, R-8W
ENLARGED 4 TIMES

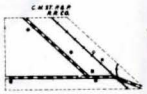

CONOVER
SEC. 15 CALMAR TWP
T-97 N, R-9W
ENLARGED 3 TIMES



NORDNESS
SEC. 10 SPRINGFIELD TWP
T-97 N, R-8W
ENLARGED 3 TIMES

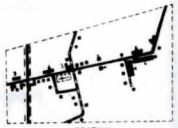

FESTINA
SEC. 23 WASHINGTON TWP
T-96 N, R-9W
ENLARGED 7 TIMES

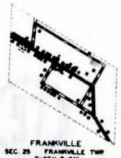

FRANKVILLE
SEC. 25 FRANKVILLE TWP
T-97 N, R-7W
ENLARGED 3 TIMES

HIGHLANDVILLE
SEC. HIGHLAND TWP
T-100 N, R-7W
ENLARGED 4 TIMES

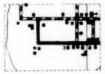

BLUFFTON
SEC. 9 10 BLUFFTON TWP
T-99 N, R-8W
ENLARGED 4 TIMES

FREEPORT
SEC. DECORAH TWP
T-98 N, R-8W
ENLARGED 5 TIMES

KENDALLVILLE
SEC. 33 FREMONT TWP
T-100 N, R-10W
ENLARGED 3.25 TIMES

ROAD CONDITION JANUARY 1, 1974

96

GENERAL HIGHWAY AND TRANSPORTATION MAP

WOODBURY COUNTY

IOWA

PREPARED BY THE

IOWA DEPARTMENT OF TRANSPORTATION
DIVISION OF PLANNING AND RESEARCH
OFFICE OF TRANSPORTATION INVENTORY
PHONE (515) 296-1289
IN COOPERATION WITH

UNITED STATES DEPARTMENT OF TRANSPORTATION
FEDERAL HIGHWAY ADMINISTRATION

SCALE IN MILES

1978

LEGEND

STATE LINE
COUNTY LINE
CIVIL TOWNSHIP
CORPORATION LINE
SECTION LINE
INTERMITTENT STREAM
NARROW STREAM
WIDE STREAM
HIGHWAY BRIDGE SMALL
HIGHWAY BRIDGE LARGE
RAILROAD SINGLE OPERATING COMPANY
RAILROAD STATION
RAILROAD BELOW OVERHEAD
RAILROAD OVER SUBWAY
RAILROAD GRADE CROSSING
OLD CHANNEL OF STREAM
CENTER OF CITIES
CENTER OF COUNTY SEAT
LANE OR POND
STATE OR FEDERAL PROPERTY (NAMED)
DELIMITING AREA (GENERALIZED)
DRAINAGE DITCH
JETTIES
OPERATED SHIP AND BARGE LINE ON NATURAL STREAM

LEGEND

	IN USE	NOT IN USE
FARM UNIT		
DWELLING OTHER THAN FARM		
ROWS OR GROUPS OF DWELLINGS		
STORE OR SMALL BUSINESS ESTABLISHMENT		
CHURCH OR OTHER RELIGIOUS INSTITUTION		
SCHOOL OR OTHER EDUCATIONAL INSTITUTION		
CEMETERY		
TRIANGULATION STATION		
GRAVEL PIT		
HIGHWAY BRIDGE (DRAWBRIDGE)		
PIPE LINE (GAS)		
UNIMPROVED ROAD RURAL		
GRADED AND DRAINED ROAD		
METAL SURFACED ROAD		
PAVED ROAD		
UNITED STATES HIGHWAY		
STATE HIGHWAY SYSTEM		
COUNTY TRUNK SYSTEM		
FEDERAL AID HIGHWAY SYSTEM		
POINTS BETWEEN WHICH DISTANCES ARE MEASURED		
HIGHWAY WITH PARTIAL CONTROL OF ACCESS		
AUTO JUNK YARD		
BOOSTER STATION		
GUAGING OR PUMPING STATION		
SMALL PARK STATE COUNTY		
LANDING STRIP		
AIRPORT LIMITED FACILITIES		
COMMERCIAL DOCK		
POWER STATION		

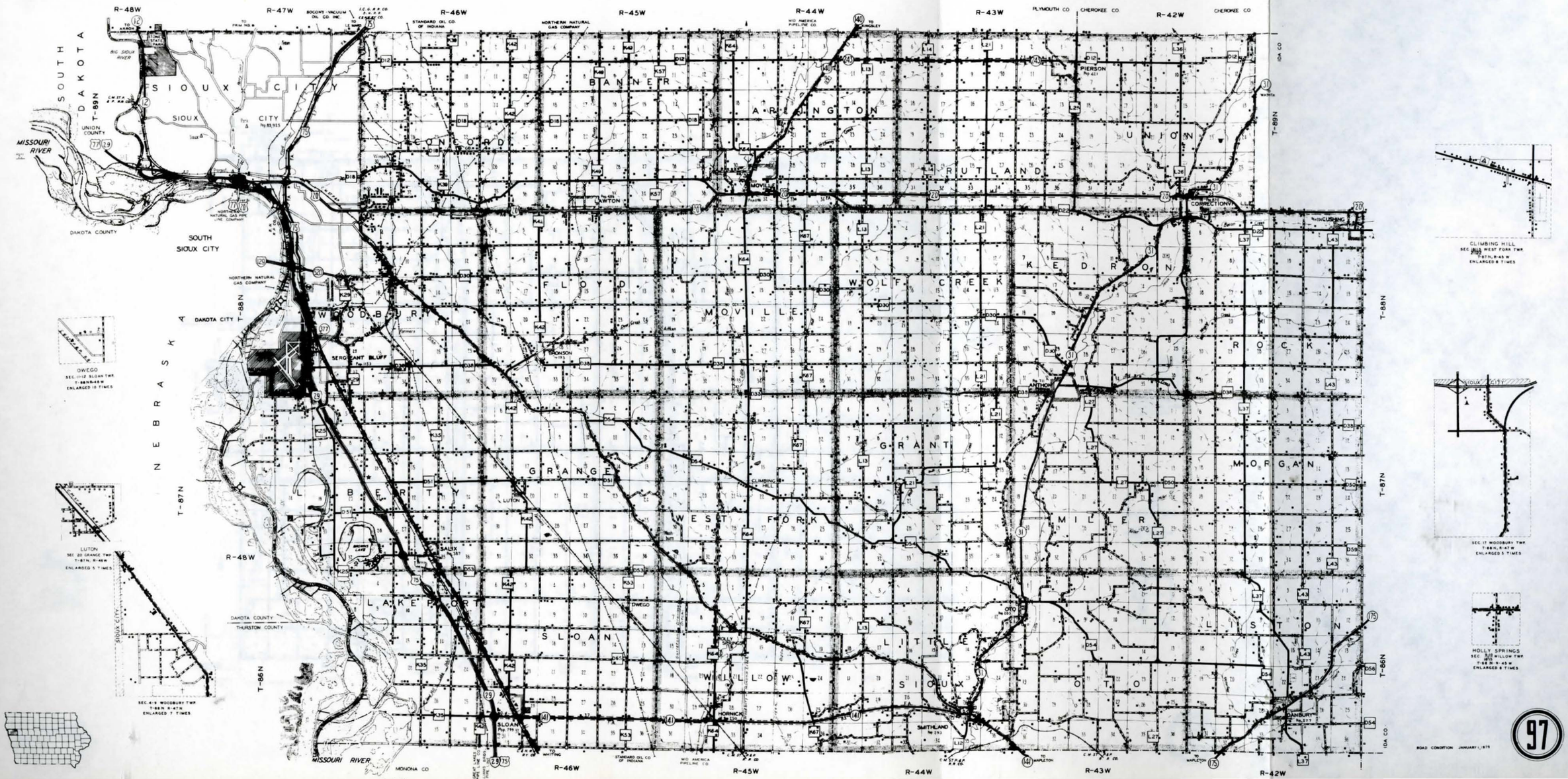

ROAD CONDITION JANUARY 1, 1979

97

GENERAL HIGHWAY AND TRANSPORTATION MAP

WORTH COUNTY

IOWA

PREPARED BY THE

IOWA DEPARTMENT OF TRANSPORTATION
DIVISION OF PLANNING AND RESEARCH
OFFICE OF TRANSPORTATION INVENTORY
PHONE (515) 296-1289

IN COOPERATION WITH

UNITED STATES DEPARTMENT OF TRANSPORTATION
FEDERAL HIGHWAY ADMINISTRATION

SCALE IN MILES

1978

LEGEND

STATE LINE
COUNTY LINE
CIVIL TOWNSHIP
CORPORATION LINE
SECTION LINE
INTERMITTENT STREAM
INDEXED STREAM
PIPE LINE GAS
PIPE LINE OIL
HIGHWAY BRIDGE (SMALL)
RAILROAD SINGLE OPERATING COMPANY
RAILROAD STATION
RAILROAD SIDING (SHORT)
RAILROAD OVER (UNDER)
CENTER OF CITIES
CENTER OF COUNTY SEAT
RAILROAD GRADE CROSSING
LAKE OR POND
STATE OR PERSONAL PROPERTY (CHANGE)
RELATING AREA (SCHOOLHOUSE)
UNIMPROVED ROAD (RURAL)
GRADED AND DRAINED ROAD
METAL SURFACED ROAD
PAVED ROAD
HIGHWAY WITH PARTIAL CONTROL OF ACCESS
A.T. & T. CABLE

LEGEND

PARK UNIT — IN USE / NOT IN USE
DWELLING OTHER THAN FARM
ROWS OR GROUPS OF DWELLINGS
STORE OR SMALL BUSINESS ESTABLISHMENT
CHURCH OR OTHER RELIGIOUS INSTITUTION
SCHOOL OR OTHER EDUCATIONAL INSTITUTION
CEMETERY
GOLF COURSE
TRIANGULATION STATION
GRAVEL PIT
HIGHWAY GARAGE
SEASONAL INDUSTRY
FACTORY OR INDUSTRIAL PLANT
TERRITORIAL OR COMMUNITY HALL
POST OFFICE
UNITED STATES HIGHWAY
STATE HIGHWAY SYSTEM
COUNTY TRUNK SYSTEM
FEDERAL AID HIGHWAY SYSTEM
POINTS BETWEEN WHICH DISTANCES ARE MEASURED
CHURCH WITH CEMETERY ADJACENT
AUTO JUNK YARD
GAUGING OR PUMPING STATION
BOOSTER STATION
SMALL PARK (COUNTY) (STATE)
SANITARY LAND FILL
LANDING AREA OR STRIP

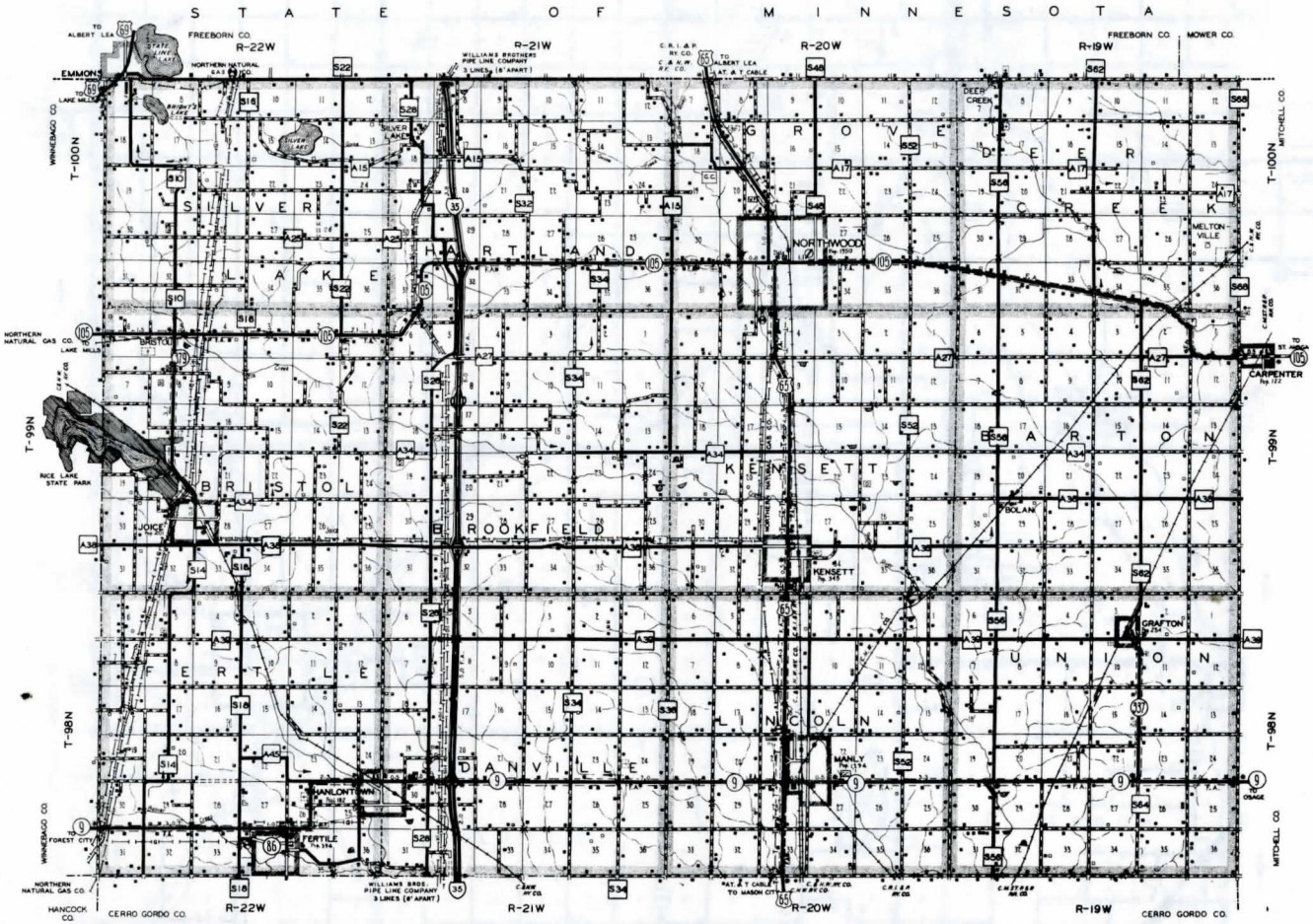

SILVER LAKE
SEC. 16 HARTLAND
T-100N R-21W
ENLARGED 4 TIMES

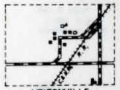

MELTONVILLE
SEC. 29 DEER CREEK TWP.
T-100N R-19W, T-100N R-18W
ENLARGED 4 TIMES

BOLAN
SEC. 1 ARTON TWP.
R-19W
ENLARGED 3 TIMES

MANLY
SEC. 16&21 LINCOLN TWP.
T-98, R-20W
ENLARGED 5 TIMES

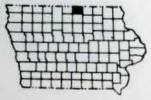

ROAD CONDITION JANUARY 1, 1979

98

GENERAL HIGHWAY AND TRANSPORTATION MAP

WRIGHT COUNTY

IOWA

PREPARED BY THE

IOWA DEPARTMENT OF TRANSPORTATION
DIVISION OF PLANNING AND RESEARCH
OFFICE OF TRANSPORTATION INVENTORY
PHONE (515) 296-1289

IN COOPERATION WITH

UNITED STATES DEPARTMENT OF TRANSPORTATION
FEDERAL HIGHWAY ADMINISTRATION

SCALE IN MILES

1978

LEGEND

- COUNTY LINE
- CIVIL TOWNSHIP
- CORPORATION LINE
- SECTION LINE
- INTERMITTENT STREAM
- NARROW STREAM
- PIPE LINE GAS
- HIGHWAY BRIDGE SMALL
- RAILROAD SINGLE OPERATING COMPANY
- RAILROAD STATION
- RAILROAD BELOW (OVERHEAD)
- RAILROAD OVER (SUBWAY)
- CENTER OF CITIES
- CENTER OF COUNTY SEAT
- RAILROAD GRADE CROSSING
- DELIMITING AREA (GENERALIZED)
- LAKE OR POND
- FEDERAL OR STATE PROPERTY (NAMED)
- MARSH
- UNIMPROVED ROAD (RURAL)
- GRADED AND DRAINED ROAD
- METAL SURFACED ROAD
- BITUMINOUS SURFACED ROAD
- PAVED ROAD

LEGEND

	IN USE	NOT IN USE
FARM UNIT		
DWELLING OTHER THAN FARM		
ROWS OR GROUPS OF DWELLINGS		
STORE OR SMALL BUSINESS ESTABLISHMENT		
SCHOOL OR OTHER EDUCATIONAL INSTITUTION		
CHURCH OR OTHER RELIGIOUS INSTITUTION		
CEMETERY		
GOLF GROUNDS OR COUNTRY CLUB	GC	
STATE OR COUNTY HIGHWAY GARAGE		
GRAVEL PIT		
STOCK YARD		
TOURIST CAMP		
PICNIC GROUNDS		
GAME FARM		
GROUPS OF SEASONAL DWELLINGS		
UNITED STATES HIGHWAY	61	
STATE HIGHWAY SYSTEM	10	
COUNTY TRUNK SYSTEM	240	
FEDERAL AID HIGHWAY SYSTEM		
POINTS BETWEEN WHICH DISTANCES ARE MEASURED	38	
HIGHWAY WITH PARTIAL CONTROL OF ACCESS		
BOOSTER STATION		
RADIO STATION		
GRAIN ELEVATOR		
RACE TRACK		
BUSINESS AND POST OFFICE		
GAUGING OR PUMPING STATION		
AIRPORT		
LANDING AREA OR STRIP		

SMALL PARK

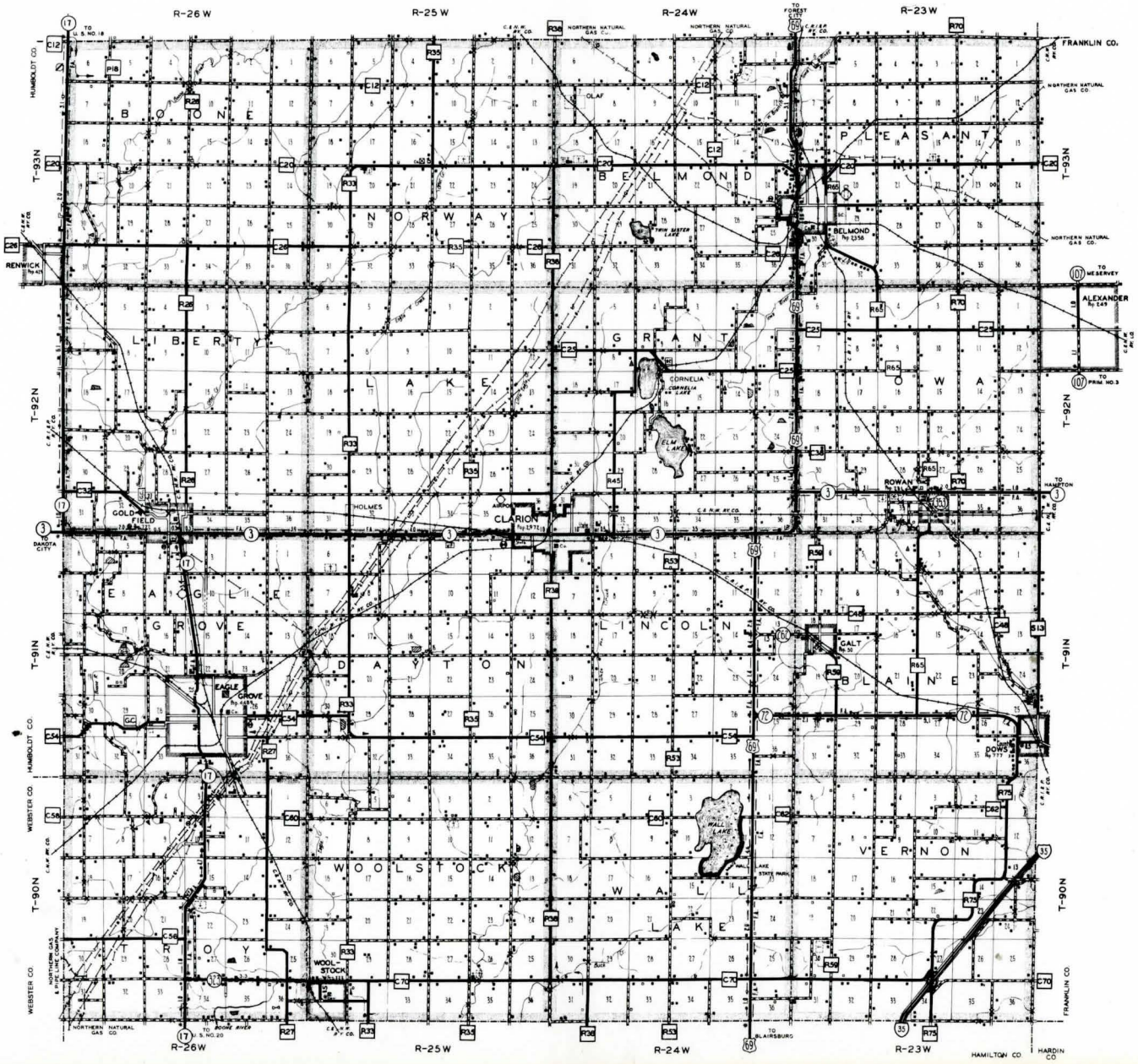

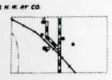

OLAF
SEC. 7 BELMOND TWP
T-93 N, R-24W
ENLARGED 4 TIMES

HOLMES
SEC. 31, 32 LAKE TWP
T-92 N, R-25W
ENLARGED 5 TIMES



SEC. 18 GRANT TWP
T-92N R-24W
ENLARGED 5 TIMES

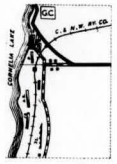

CORNELIA
SEC. 9, 16 GRANT TWP.
T-92 N. R-24 W
ENLARGED 5 TIMES

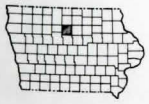

ROAD CONDITION JANUARY 1, 1979

99

STATE LIBRARY OF IOWA
3 1723 02080 7079